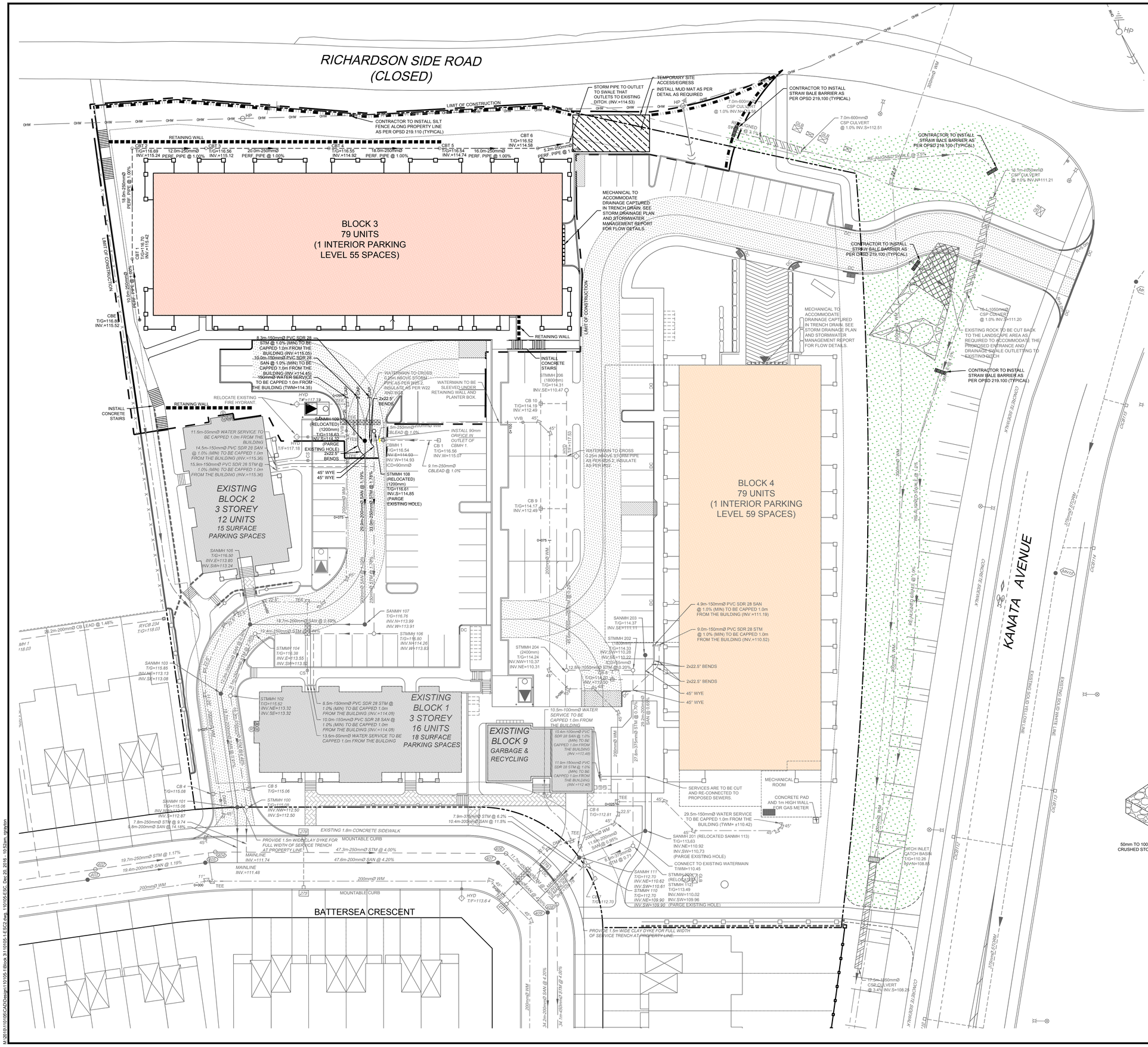

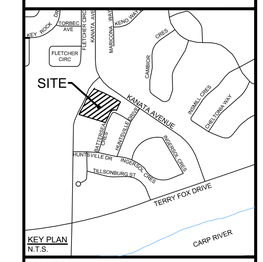

NOTE:
THE POSITION OF ALL POLE LINES, CONDUITS, WATERMAINS, SEWERS AND OTHER UNDERGROUND AND OVERGROUND UTILITIES AND STRUCTURES IS NOT NECESSARILY SHOWN ON THE CONTRACT DRAWINGS, AND WHERE SHOWN, THE ACCURACY OF THE POSITION OF SUCH UTILITIES AND STRUCTURES IS NOT GUARANTEED. BEFORE STARTING WORK, DETERMINE THE EXACT LOCATION OF ALL SUCH UTILITIES AND STRUCTURES AND ASSUME ALL LIABILITY FOR DAMAGE TO THEM.

GEODETIC BENCHMARK
HUNTLEY
IRON PIPE WITH BRASS CAP, IN EASTERN SECTION OF A CROSSROAD INTERSECTION ALONG HUNTLEY-MARCH TOWNSHIP ROAD, 8.1km SOUTHEAST FROM JUNCTION WITH HIGHWAY NO.17, 40.8m NORTHEAST FROM CENTRE OF INTERSECTION, 13.7m FROM MIDDLE OF ROAD, 60cm BELOW ROAD LEVEL.
UTM ZONE 18
N: 5017820
E: 452840
ELEV: 98.710

No.	DESCRIPTION	DATE
16	REVISED SITE PLAN APPLICATION	DEC 20/16
15	ISSUED FOR CONSTRUCTION	NOV 25/16
14	REISSUED FOR SITE PLAN APPROVAL	JUNE 24/16
13	ISSUED FOR SITE PLAN APPROVAL	JUNE 3/16
12	REISSUED FOR SITE PLAN APPLICATION	MAR 4/16
11	REISSUED FOR SITE PLAN APPLICATION	JAN 21/16
10	REVISED SITE PLAN APPLICATION	SEPT 4/15
9	REVISED PHASING	AUG 14/14
8	ISSUED FOR CONSTRUCTION	JULY 08/13
7	ISSUED FOR CONTRACT EXECUTION/ CONSTRUCTION-BLASTING ONLY	JAN 09/13
6	CONSTRUCTION PHASING	DEC 14/12
5	FINAL ISSUE FOR SITE PLAN APPROVAL	FEB 01/12
4	ISSUED FOR TENDER	JAN 30/12
3	REVISED PER TRANSFORMER LOCATIONS	JAN 05/12
2	REVISED PER CITY COMMENTS	SEPT 07/11
1	ISSUED FOR SITE PLAN CONTROL APPLICATION	MAR 28/11

REVISIONS:

ENGINEER'S STAMP:
LICENSED PROFESSIONAL ENGINEER
D.D. BLAIR
100122737
Dec. 20/16
PROVINCE OF ONTARIO

FOR REVIEW ONLY

NORTH ARROW:

CLIENT:
BRIGIL

ARCHITECT:

ENGINEER:
NOVATECH
Engineers, Planners & Landscape Architects

PROJECT TITLE:
KANATA LAKES
124 BATTERSEA CRESCENT
OTTAWA ONTARIO

SHEET TITLE:
EROSION AND SEDIMENT CONTROL & LIMITS OF CONSTRUCTION PLAN

DRAWN: RBG
CHECKED: MSP
SCALE: 1:250
SHEET No. 110105-ESC2
PROJECT No. 110105

D07-12-15-0150

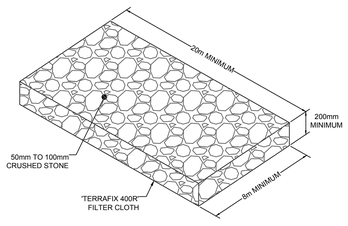

MUD MAT DETAIL
NTS

APPROVED ☐ REFUSED ☐

THIS _____ DAY OF _____, 20____

DERRICK MOODIE, MANAGER
DEVELOPMENT REVIEW WEST
PLANNING, INFRASTRUCTURE AND ECONOMIC DEVELOPMENT DEPARTMENT, CITY OF OTTAWA

REFER TO 110105-LEG2 FOR ADDITIONAL NOTES

M:\2011\110105\CAD\Design\110105-1-Block 3\110105-1-ESC2.dwg, 110105-ESC, Dec 20, 2016 - 10:22am, rgraydon