DRAWING LEGEND

- CB — CATCH BASIN
- MH — MANHOLE
- CB/MH — CATCH BASIN/MANHOLE
- WM — WATER SERVICE / WATERMAIN
- SAN — SANITARY SEWER
- ST — STORM SEWER
- CURB STOP
- VALVE & VALVE BOX
- FIRE HYDRANT
- (M) WATER METER
- (R) REMOTE WATER METER READOUT
- UP — UTILITY POLE
- ×66.75 EXISTING GRADE ELEVATION
- + 93.79 PROPOSED GRADE ELEVATION
- 0.5% → SLOPE OF GRADE
- SWALE/DITCH (CENTERLINE)
- SILT FENCE BARRIER
- PROPERTY LINE
- FFL=90.15 FIRST FLOOR ELEVATION
- USF=88.50 UNDERSIDE OF FOOTING ELEVATION

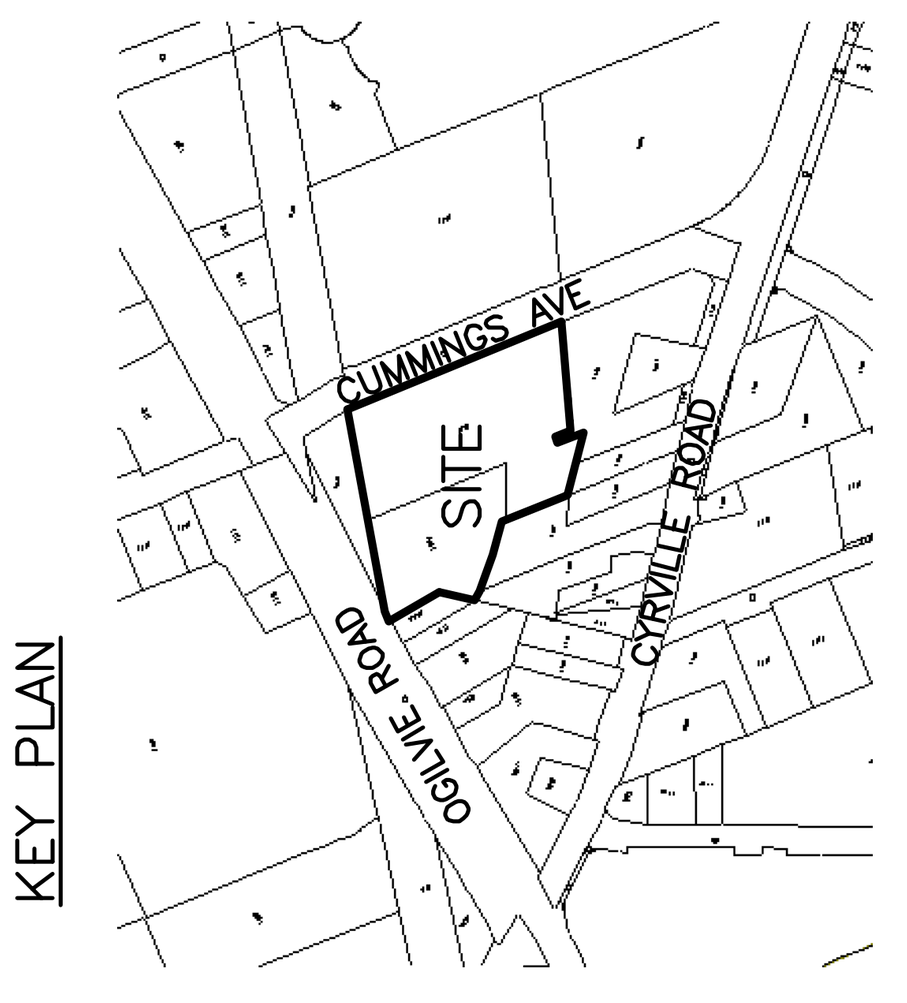

KEY PLAN

No.	Date	Revision
1	APR 12-12	ISSUED FOR APPROVAL

D. B. GRAY ENGINEERING INC.
Stormwater Management - Grading & Drainage - Storm & Sanitary Sewers - Watermains
1052 Karsh Drive
Ottawa, Ontario.
K1G 4N1
Tel: (613) 249-8044
Fax: (613) 249-9815
email: dbgray@rogers.com

Project
CUMMINGS AVE. & OGILVIE RD.
TOWNHOUSES
OTTAWA, ONTARIO.

Drawing Title
PLAN & PROFILE

Drawn D.B.G
Hor. Scale
Vert. Scale
Date SEP 12 -11
Job 11041

Drawing No. SS-6 of 6
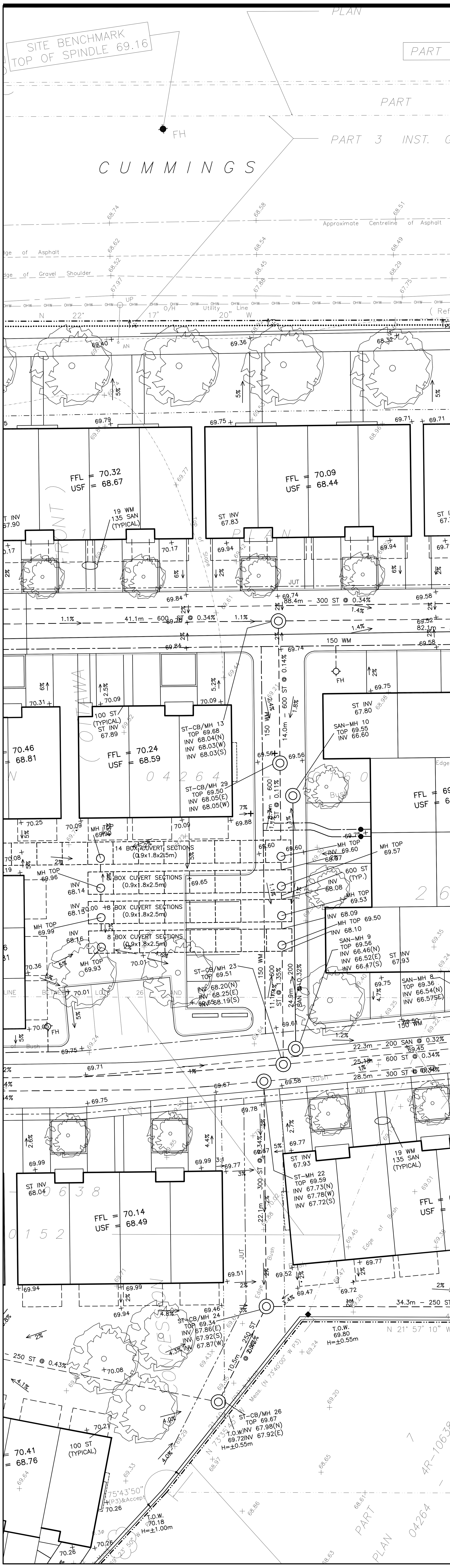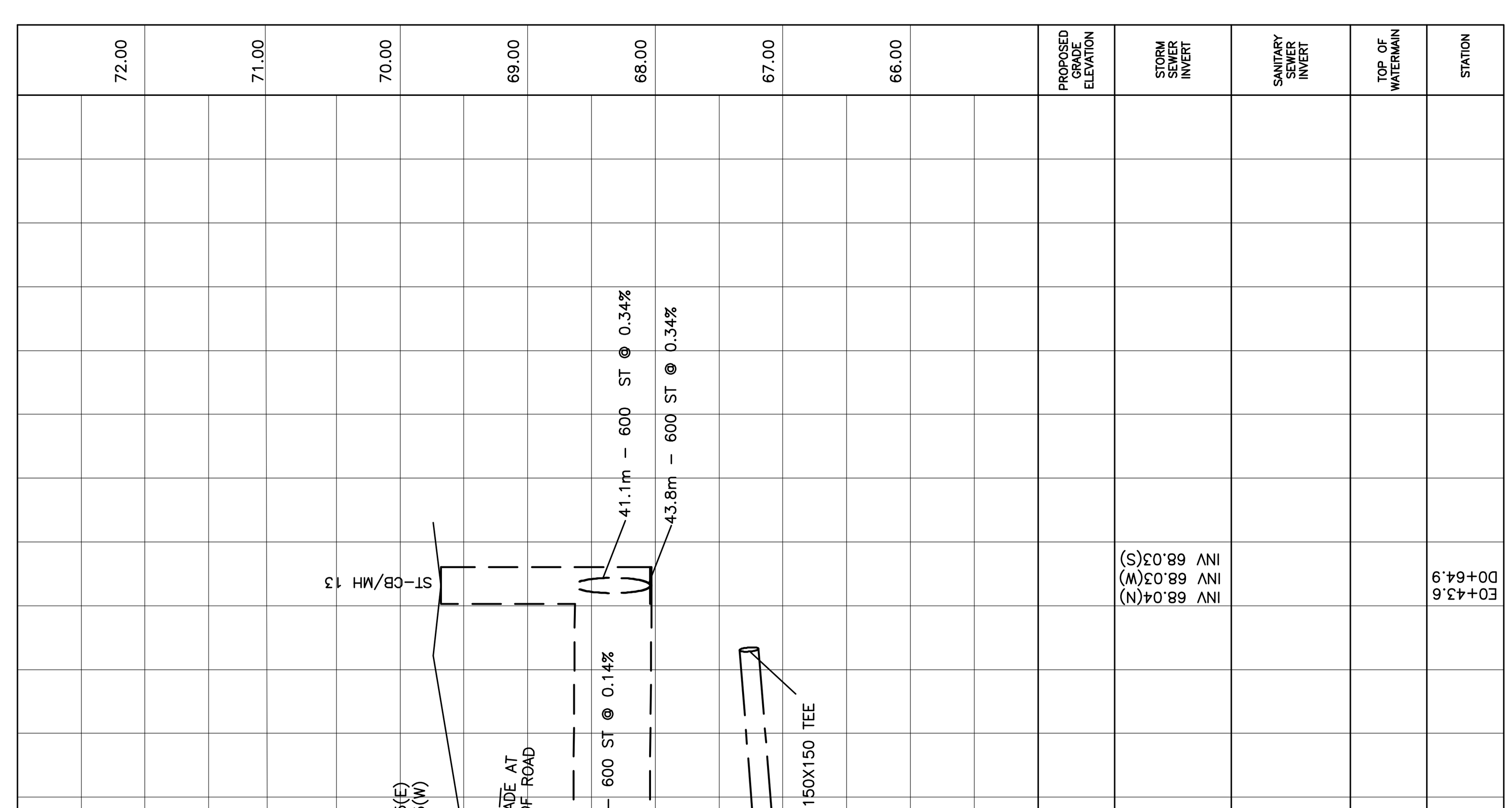
Engineer's Seal
LICENSED PROFESSIONAL ENGINEER
D.B. GRAY
17016502
APR 12-12
PROVINCE OF ONTARIO
NOT VALID UNLESS SIGNED & DATED