



**Phase One Environmental Site Assessment
2555 Sheffield Road, Ottawa, Ontario**

Prepared for:
AIM Recycling Ottawa
A Division of American Iron & Metal Company Inc.
2555 Sheffield Road
Ottawa, Ontario
K1B3V6

August 2019

DST File No.: TS-SO-037029

DST Consulting Engineers Inc.
2150 Thurston Drive, Suite 203, Ottawa, Ontario, K1G 5T9
Tel.: 613-748-1415 Fax: 613-748-1356
www.dstgroup.com

Executive Summary

DST Consulting Engineers Inc., a Division of Englobe (DST), was retained by AIM Recycling Ottawa to conduct a Phase One Environmental Site Assessment (ESA) At AIM Recycling Ottawa East, located at 2555 Sheffield Road in Ottawa, Ontario (herein referred to as the “Site” or the “Phase One Property”).

The purpose of a Phase One ESA is to evaluate actual and potential environmental concerns on Site and to assess the potential for the Site to be impacted by the current and/or historical uses of the Site and the surrounding properties. DST has completed this Phase One ESA in accordance with *Ontario Regulation (O. Reg.) 153/04 Records of Site Condition – Part XV.1 of the Act* under the *Ontario Environmental Protection Act, R.S.O. 1990, chapter E.19* (O. Reg. 153/04), as amended. DST understands that this Phase One ESA has been completed for the purposes of a City of Ottawa Site Plan application and, therefore, this report was not prepared to support the filing of a Record of Site Condition.

Information regarding the Phase One Study Area (the Site and the area within 250 m of the Site boundaries) was compiled through a records review, Site reconnaissance and interview(s) with persons knowledgeable about the Site. Federal, provincial, municipal, and private agencies and databases were searched during the records review for indicators of potential environmental concerns with regards to the Site and Phase One Study Area. It should be noted that responses from the Ontario Ministry of the Environment, Conservation and Parks (MECP), the Ontario Ministry of Natural Resources and Forestry (MNRF), Environment and Climate Change Canada (ECCC), and the City of Ottawa, were not received as of the issuance date of this report. If relevant information which changes the conclusions of the report is received following the issuance of this report, an addendum to this report will be issued by DST.

The Site is rectangular shaped, with a total property area of approximately 41,400 m² (10.2 acres). The Site is developed with the following buildings:

- Main Building: located in the southwest corner of the Site it is a mainly one-story, two-storey on the north end, slab-on-grade structure used as an indoor recycling warehouse and office space;
- Garage Building: located in the northwest corner of the Site is a one-storey, with a second-storey mezzanine level, slab-on-grade structure used as a maintenance garage, mechanical warehouse and office space; and

Scale House: located to the east of the entrance on the west side of the Site is a one-storey slab-on-grade structure used as an office space for the truck scales.

The total footprint areas of the Site buildings are:

- Main Building is approximately 3,506 m² (37,738 ft²)
- Garage Building is approximately 492 m² (5,295 ft²); and
- Scale House is approximately 26 m² (280 ft²).

The Site buildings are currently active and used for industrial purposes.

The Site reconnaissance was conducted on August 19, 2019 and included observations of interior and exterior areas of the Phase One Property and observations of adjoining properties from publicly accessible vantage points.

Based on DST's Site reconnaissance and environmental records review, the following potentially contaminating activities (PCAs) that resulted in areas of potential environmental concern (APECs) on the Site were identified on the Site and within the Phase One Study area.

Areas of Potential Environmental Concern

APEC	Location of APEC on Phase One Property	Potentially Contaminating Activity (PCA)	Location of PCA (on-Site or off-Site)	Contaminants of Potential Environmental Concern	Media Potentially Impacted
APEC 1 Metal Salvage Yard	Entire Phase One Property	49 – Salvage Yard, including automobile wrecking	On Site	- Metals	Soil, Groundwater
APEC 2 Former and Current maintenance garage	Northwest and southwest corners of the Phase One Property	52 – Storage, maintenance, fuelling and repair of equipment, vehicles, and material used to maintain transportation systems	On Site	- PHC F1-F4 - VOCs - PAHs	Soil, Groundwater
APEC 3 Fill material of unknown quality likely present on-Site	Entire Phase One Property	30 – Importation of Fill Material of Unknown Quality	On Site	- Metals - PHC F1-F4 - PAHs	Soil, Groundwater

Based on a review of previous environmental investigations, the following Areas of Environmental Concern were identified:

AEC	Location of AEC on Phase One Property	Area of Environmental Concern	Contaminants of Concern (COCs)	Media Impacted
AEC 1 Soil contamination identified in Golder Phase II ESA	Eastern portion and just east of the Main Building	The fill material sampled from boreholes BH08-2, BH08-4 and BH08-5 were found to contain PHC F2 and F3, zinc and vanadium concentrations greater than the applicable standards at the time.	PHC F1 to F4, metals	Soil
AEC 2 Soil contamination identified in DST Limited Phase II ESA	Northeast corner, central east portion, northwest corner	The fill material sampled from boreholes MW19-6, BH19-7, MW19-9, BH19-10B, BH19-11B, BH19-12, BH19-13, BH19-14, and BH19-15 contained concentrations of one or more of metals and PHC F1 to F3 greater than the O.Reg. 153/04, as amended, Table 3 Standards.	PHC F1 to F3, metals	Soil
AEC 3 Groundwater contamination identified in DST Limited Phase II ESA	Northeast corner and south of the Scale House	Groundwater from monitoring wells MW19-4 and MW19-9 contained concentrations of VOCs greater than the O.Reg. 153/04, as amended, Table 3 Standards.	VOCs	Groundwater

In accordance with O. Reg. 153/04, the APECs identified in the Phase One ESA have been addressed and evaluated by the DST Limited Phase II ESA. Therefore, no further investigation is required at this time.

A project-specific designated substances survey (DSS) is recommended to assess the presence of hazardous materials (lead based, asbestos containing, ODS) that may be disturbed during any renovation or deconstruction activities.

Table of Contents

Executive Summary	ii
Table of Contents.....	v
List of Appendices.....	vi
1 Introduction	1
1.1 Phase One Property Description	1
1.2 Contact Information	2
2 Scope of Work.....	4
2.1 Records Review	4
2.2 Site Visit	4
2.3 Interviews	4
2.4 Data Evaluation and Reporting	4
3 Records Review	5
3.1 General	5
3.1.1 Phase One Study Area Determination	5
3.1.2 First Developed Use Determination	5
3.1.3 Fire Insurance Plans.....	5
3.1.4 Chain of Title	5
3.1.5 Environmental Reports	6
3.2 Environmental Source Information.....	9
3.2.1 Provincial, Federal and Private Database Search	9
3.2.2 Environment and Climate Change Canada	14
3.2.3 Ministry of Environment, Conservation and Parks.....	15
3.2.4 Ministry of Natural Resources and Forestry	15
3.2.5 City of Ottawa	15
3.2.6 Technical Standards and Safety Authority	15
3.2.7 City Directory	15
3.3 Physical Setting Sources	17
3.3.1 Aerial Photographs	17
3.3.2 Topography, Hydrology, and Geology	19
3.3.3 Fill Materials	20
3.3.4 Water Bodies and Area of Natural Significance	20
3.3.5 Well Records	20
3.4 Site Operating Records	21
4 Interviews	22
5 Site Reconnaissance	23
5.1 General Requirements.....	23
5.2 Specific Observations at the Phase One Property	23
5.2.1 Description of Structures and Other Improvements	23
5.2.2 Description of Below-Ground Structures	23
5.2.3 Details of Tanks.....	24
5.2.4 Potable and Non-Potable Water Sources	24
5.2.5 Underground Utilities and Service Corridors	24

5.2.6	Features of Structures and Buildings	24
5.2.7	Wells 25	
5.2.8	Ground Surface	25
5.2.9	Railway Lines or Spurs	26
5.2.10	Stained Soil and Stressed Vegetation.....	26
5.2.11	Fill and Debris.....	26
5.2.12	Hazardous Materials.....	26
5.2.13	Potentially Contaminating Activities	28
5.2.14	Unidentified Substances	29
5.3	Enhanced Investigation Property	29
5.4	Written Description of Investigation.....	29
5.4.1	Summary of Phase One Property Observations	29
5.4.2	Off-Site Phase One Study Area Observations	30
6	Review and Evaluation	32
6.1	Current and Past Uses	32
6.2	Potentially Contaminating Activities	32
6.2.1	Potentially Contaminating Activities at the Phase One Property	32
6.2.2	Potentially Contaminating Activities in the Phase One Study Area.....	34
6.3	Areas of Potential Environmental Concern	35
6.4	Areas of Environmental Concern	36
6.5	Phase One Conceptual Site Model	36
7	Conclusions & Recommendations	39
7.1	Requirement for Further Investigation.....	40
7.2	Record of Site Condition Based on Phase One ESA Alone	40
8	Closure 42	
9	Qualifications of the Assessors	43
10	References.....	44
11	Limitations of Liability and Third Party Reliance	45

List of Appendices

Appendix A	Figures
Appendix B	Site Photographs
Appendix C	Aerial Photographs
Appendix D	Database Search & Information Requests

1 Introduction

DST Consulting Engineers Inc., a Division of Englobe (DST), was retained by AIM Recycling Ottawa to conduct a Phase One Environmental Site Assessment (ESA) at AIM Recycling Ottawa East, located at 2555 Sheffield Road in Ottawa, Ontario (herein referred to as the “Site” or the “Phase One Property”). Figure 1 in Appendix A shows the Site location.

The purpose of a Phase One ESA is to evaluate actual and potential environmental concerns on Site and to assess the potential for the Site to be impacted by the current and/or historical uses of the Site and the surrounding properties. DST has completed this Phase One ESA in accordance with *Ontario Regulation (O. Reg.) 153/04 Records of Site Condition – Part XV.1 of the Act* under the *Ontario Environmental Protection Act, R.S.O. 1990, chapter E.19* (O. Reg. 153/04), as amended. DST understands that this Phase One ESA has been completed for the purposes of a City of Ottawa Site Plan application and, therefore, this report was not prepared to support the filing of a Record of Site Condition.

The scope of a Phase One ESA does not include sampling and analysis of potentially contaminated media. Information regarding the Phase One Study Area (the Site and an area within 250 m of the Site boundaries) was compiled through a records review, Site reconnaissance and interviews with individuals knowledgeable about the Site. The gathered information was evaluated and compiled in this Phase One ESA report.

1.1 Phase One Property Description

The Site is located at the municipal address of 2555 Sheffield Road in an industrial area of Ottawa, Ontario. The Site is located within an area zoned as IH – Heavy Industrial by the City of Ottawa (Zoning By-law 2008-250 Consolidation, Part 11 – Industrial Zones, Sections 199 to 206, Current to May 22, 2019).

The legal description of the Site found on the geoOttawa website is listed as 2575 Sheffield Road, and contains the properties located at both 2575 and 2555 Sheffield Road.

Municipal Address	Legal Description
2575 Sheffield Road (Property includes both 2575 and 2555 Sheffield Road)	Plan 783 PT Blk A RP 4R25341, Parts 7 to 10 Property Identification Number (PIN): 042620296

The Site is rectangular-shaped, with a total property area of approximately 41,400 m² (10.2 acres).

The Site is developed with the following buildings:

- Main Building: located in the southwest corner of the Site it is a mainly one-story, two-storey on the north end, slab-on-grade structure used as an indoor recycling warehouse and office space;

- **Garage Building:** located in the northwest corner of the Site is a one-storey, with a second-storey mezzanine level, slab-on-grade structure used as a maintenance garage, mechanical warehouse and office space; and
- **Scale House:** located to the east of the entrance on the west side of the Site is a one-storey slab-on-grade structure used as an office space for the truck scales.

The total footprint areas of the Site buildings are:

- Main Building is approximately 3,506 m² (37,738 ft²);
- Garage Building is approximately 492 m² (5,295 ft²); and
- Scale House is approximately 26 m² (280 ft²).

The Site is accessed via an asphalt-paved driveway from Sheffield Road, at the western side of the Site, and from the adjacent property to the south, 2575 Sheffield Road. The eastern third of the Site is gravel-covered, whereas the western two-thirds are concrete covered areas to the east of the buildings and beneath the scrap metal piles, and asphalt covered north of the main building and west of the Garage Building. There is a grassed area along the western property line adjacent to Sheffield Road, and there are trees and tall grass in the ditches along the north, south and east property lines. An asphalt-paved parking area occupies the northwest corner of the Site. Additional details regarding the Site buildings and property features are provided in Section 5.2.1 of this report.

The overall topography of the Site is relatively flat and is situated at an elevation of approximately 64 metres above sea level (masl) according to geoOttawa, an online mapping database provided by the City of Ottawa.

Select Site photographs are included in Appendix B.

The Site is surrounded by the following properties:

Direction	Surrounding Property Activities
North	2505 Sheffield Road – Roofmart roofing supply yard
East	Alexandra Rail Corridor, followed by Green's Creek and a forested area.
South	2575 Sheffield Road – Industrial property owned by AIM Recycling used for de-pollution of vehicles, leased to Colautti Construction Limited, J. Connelly Rental, and Coffrages Synergy Formwork.
West	2510, 2574, 2540 Sheffield Road, 2191 Bantree Street, – Bakery (Boulangeries Weston Limited), TD Insurance Auto Centre, and Novatech DKI restoration specialists.

1.2 **Contact Information**

The Site is owned by AIM Recycling (the Client). The contact information for the property owner's/Client's representative is as follows:

Name	Jeffrey Dupelle	Dan Dupelle
Title	Site Manager	Manager Health & Safety/ Environment
Telephone	613-228-9380 x 4851	613-228-9380 x 4854
Email	jdupelle@aim-recycling.com	ddupelle@aim-recycling.com
Business Address	2555 Sheffield Road, Ottawa, Ontario K1B 3V6	

2 Scope of Work

The scope of work for the Phase One ESA is summarized in the following sub-sections. DST has performed this Phase One ESA in general accordance with O. Reg. 153/04, as amended.

2.1 Records Review

A records review was completed that involved collecting data from federal, provincial, and municipal databases, aerial photographs, geological maps, etc., in order to determine the presence or absence of actual and/or potential contaminants at the Site and surrounding areas.

2.2 Site Visit

A Site visit was conducted to inspect the Site and surrounding properties. The Client arranged for access to the Site, as required. Surrounding properties were assessed from publicly accessible locations.

2.3 Interviews

DST personnel conducted an interview with persons knowledgeable of the Site. The interview was designed to confirm, or augment information gathered during the records review and/or Site visit regarding past or present land uses or events that may affect the environmental condition of the Site. The Site interview was completed with the Client contacts on Site, Mr. Jeffrey Dupelle and Mr. Dan Dupelle, during the Phase One Site reconnaissance on August 19, 2019. Mr. Jeffrey Dupelle and Mr. Dan Dupelle have been associated with the Site for approximately 32 years and 21 years, respectively.

2.4 Data Evaluation and Reporting

The data collected during the records review, the Site visit and interview was compiled and collated by DST. The information has been presented in a logical manner that clearly defines actual and potential environmental issues that may affect the environmental condition at the Site. A summary of the potentially contaminating activities (PCAs) that have occurred on the Site or within the Phase One Study Area, are included in Section 6.2. Any areas of potential environmental concern (APECs) caused by these PCAs that may affect the Site have been identified in Section 6.3.

3 Records Review

3.1 General

Information related to the Site were received and/or requested from numerous sources, as detailed in this section. The agencies contacted, information requested, and responses received are summarized in the following sub-sections.

3.1.1 Phase One Study Area Determination

The Phase One Study Area encompasses the Site, as well as properties wholly and partly located within 250 m of the established Site boundaries, as shown on Figure 2 in Appendix A. There are no nearby land uses that would require the extension of the Phase One Study Area beyond a 250 m radius.

3.1.2 First Developed Use Determination

Based on the available city directories, aerial photographs and interview information, the first developed use of the Site for industrial purposes was in/around 1965. The Site appeared to be developed with the main part of the Main Site Building in the 1976 aerial photograph. Prior to that time, the Site appeared to have the original portion of the Main Site Building, and the railway line visible along the southern portion of the Site.

3.1.3 Fire Insurance Plans

DST requested a search of Fire Insurance Plans (FIPs) for the Site area through Opta Information Intelligence (Opta). No records were found.

A copy of the Opta search results is provided in Appendix D.

3.1.4 Chain of Title

AIM Recycling Ottawa provided DST with the Chain of Title for the Site of the property address of 2555 Sheffield Road. A summary of pertinent information within the records is provided below. Based on a copy of an ownership search, completed in the Golder Phase I ESA and the Chain of Title provided by the Client:

- The National Capital Commission owned the Site until 1964 when Glabak Company Limited purchased the Site in December 1964 and February 1965;
- Baker Brothers Iron & Metal Co. Limited purchased the Site in October 1965; and
- Baker Brothers Iron & Metal (1970) Limited purchased the Site in June 1970 and April 1971, with a name change to Bakermat Inc. in December 1983.
- American Iron & Metal Compan Inc. / American Iron & Metal LP purchased the Site in 2013 and is the current owner.

A copy of the title search is included in Appendix D.

Based on the above information, the first developed use of the Site for industrial purposes was 1965. The earliest construction of the Main Site Building is visible in the 1965 aerial photograph,

which also shows the former railway spur along the southern portion of the Site. The northern two thirds of the Site appear as farmland in the 1965 aerial photograph but developed as a scrap metal yard in the 1976 aerial photograph.

3.1.5 Environmental Reports

Three previous environmental reports were available to DST for review:

- *Phase I Environmental Site Assessment, 2555 Sheffield Road, Ottawa, Ontario.* Prepared by Golder Associates Ltd. (Golder), dated October 1997 (hereinafter referred to as the “Golder Phase I ESA”).
- *Phase II Environmental Site Assessment, 2555 Sheffield Road, Ottawa, Ontario.* Prepared by Golder, dated April 2008 (hereinafter referred to as the “Golder Phase II ESA”).
- *Limited Phase II Environmental Site Assessment, 2555 Sheffield Road, Ottawa, Ontario.* Prepared by DST, dated April 2019 (hereinafter referred to as the “DST Phase II ESA report”).

Golder Phase I ESA

The Phase I ESA was completed in support of the construction of a two-storey office structure with basement onto the existing building located at the west side of the Site, and to address environmental-related issues brought forth by the City of Ottawa in response to a Site Plan Application for the aforementioned construction.

Based on the findings of the Phase I ESA, Golder reported the following:

The Site was used as a scrap metal processing, shredding and warehousing facility from 1964 to 1997 with a potential for heavy metal soil contamination in the yard areas east of the Main Site Building. Although, the area for the proposed construction was not used for historical handling of metal materials. Also associated with the scrap metal facility activities, there is the potential for pockets of petroleum hydrocarbon contamination in areas east of the building. Again, the area for the proposed construction was not identified to have been used for storage or use of petroleum hydrocarbons. It was reported that all underground storage tanks were removed from the Site in the early 1990s and did not have remnant petroleum hydrocarbon contamination upon removal. The report concluded that there were no identified issues of potential environmental concern in the area of proposed construction. Due to the installation of a new transmission drainage facility in the summer of 1997 and stormwater management practices (sloped concrete pads to divert surface water for recovery), there was a low potential for surface water run-off from the Site to adversely impact the City of Ottawa storm sewer along the southern property line. Upgrading the oil-water separator was recommended.

Golder Phase II ESA

As part of the Golder Phase II ESA, five boreholes were advanced at the Site, of which four were installed with a single monitoring well and one was completed with a multi-level groundwater monitoring well. The stratigraphy encountered during the Phase II ESA was as follows:

- Fill material consisting of debris and crushed stone ranging in depth from 0.8 to 1.4 m below ground surface (bgs);
- Weathered crust layer of silty clay, below the fill layer, ranging in depth from 1.0 to 2.9 m bgs; and
- Silty clay, clayey silt and sandy silt were present at greater depths.

The fill material in one borehole, BH08-4, had a strong petroleum hydrocarbon odour and hydrocarbon staining was observed. A hydrocarbon fuel odour and staining were observed in BH08-5 between 1.2 and 2.4 m bgs.

Groundwater levels at the Site ranged from approximately 1.14 to 3.18 m bgs, and the groundwater flow direction was determined to be to the east, towards Ramsey (Green's) Creek. A groundwater level of 0.42 m bgs was measured in the shallow depth monitoring well at BH08-4A. However, this was interpreted as a perched groundwater in the fill above the native silty clay soil.

Soil samples were collected and submitted for laboratory analysis of petroleum hydrocarbons fractions 1 to 4 (PHCs F1-F4) and volatile organic compounds (VOCs) and metals. Groundwater samples were collected from the five installed monitoring wells and submitted for laboratory analysis of PHCs F1-F4, VOCs and metals.

Soil and groundwater sample results were compared to the then-applicable Ontario Ministry of the Environment, Conservation and Parks (MECP) Table 3 standards (2004) for Industrial/Commercial/Community Property Use and coarse-grained soils.

Petroleum hydrocarbon impacted soil, both fill and native soil, was identified near the oil/water separator and the motor building/shredder with PHC F2 and F3 concentrations greater than the then-applicable Table 3 standards. Metal impacted fill was identified near the oil/water separator with concentration of vanadium and zinc greater than the then-applicable Table 3 standards.

No evidence of petroleum hydrocarbon odours or sheen was noted during groundwater sampling. Low VOC concentrations, less than the then-applicable Table 3 standards, were detected and concentrations of BTEX and PHC F1-F4 were detected in groundwater samples BH08-4 and BH08-5 but less than the then-applicable Table 3 standards.

DST Limited Phase II ESA

As part of the DST Limited Phase II ESA, 15 boreholes were advanced at the Site, of which three were completed as groundwater monitoring wells. The stratigraphy encountered during the Limited Phase II ESA was fill material underlain by a native silty clay and till to the extent of the advanced boreholes. Bedrock was encountered between 9.0 and 10.2 m bgs.

Visual and olfactory evidence of petroleum hydrocarbons was noted in the fill layer during the advancement of boreholes MW19-4, MW19-6, BH19-7, BH19-8, MW19-9, BH19-10B, BH19-11B, BH19-12 and BH19-13. No sheen, free-phase liquid petroleum hydrocarbons or odours were observed during the groundwater sampling.

Groundwater levels at the Site ranged from approximately 2.3 to 3.6 m bgs.

Soil samples were collected from each borehole and submitted for laboratory analysis of PHCs F1-F4, VOCs and metals. Groundwater samples were collected from the three installed monitoring wells and submitted for laboratory analysis of PHCs F1-F4, VOCs, PAHs and metals.

Soil and groundwater sample results were compared to the applicable MECP (2011) Table 3 standards for Industrial/Commercial/Community Property Use and coarse-grained soils. Soil analytical results were also compared to the MECP (2011) Table 1 standards for Residential/Parkland/Institutional/Industrial/Commercial/Community Property Use.

Nine soil samples (collected from boreholes MW19-6, BH19-7, MW19-9, BH19-10B, BH19-11B, BH19-12, BH19-13, BH19-14, and BH19-15) exceeded the applicable Table 3 standards for PHC F1-F4 and/or metals. The analytical results were also compared to the Table 1 SCS for management of excess soils. Thirteen soil samples (collected from BH19-2, BH19-3, MW19-4, MW19-6, BH19-7, BH19-8, MW19-9, BH19-10B, BH19-11B, BH19-12, BH19-13, BH19-14, and BH19-15) exceeded the applicable Table 1 standards for a combination of PHC F1-F4, metals, and/or VOCs.

No evidence of petroleum hydrocarbon odours or sheen was noted during groundwater sampling. The analytical results for two groundwater samples (MW19-4 and MW19-9) indicated exceedances of the Table 3 SCS for one or more VOCs, benzo(a) pyrene, barium and copper.

It was recommended that fill soils in the vicinity of the nine boreholes which exhibited exceedances above Table 3 standards be removed from Site as part of the upcoming construction and be disposed of at a licensed waste disposal facility.

The fill soils encountered in all boreholes, except boreholes BH19-2 and BH19-5, were found to exceed Table 1 standards for one or more of the analyzed parameters. It was noted that soils which exceed Table 1 yet meet Table 3 standards may be re-used on Site. If soils in the vicinity of these boreholes become excess and need to be removed from Site, then they will need to be disposed of at a licensed waste disposal facility.

A waste classification sample was submitted for laboratory analysis. The results classified the soil as non-hazardous solid waste.

A Soil Management Plan was recommended to be completed at the beginning of construction to outline the handling of excess soils generated during the Site development.

It was reported that an estimate of approximately 3,750 m³ of excess soil, based on anticipated excavation depths and building footprints provided by the client, with Table 3 exceedances would require off-Site disposal during the development of the new garage building, the new parking area, and the two new truck scales. The construction of the new warehouse building, with Table 1 SCS exceedances, would require approximately 11,150 m³ of soil disposed off-site.

Delineation of the soil exceedances was recommended to minimize soil disposal costs.

3.2 **Environmental Source Information**

Environmental information for the Site was obtained from the sources described in the sub-sections below. Distances provided relative to the Site are approximations. Locations of records with respect to surface run-off and groundwater flow direction relative to the Site are also inferred.

3.2.1 **Provincial, Federal and Private Database Search**

Environmental Risk Information Service (ERIS) was retained by DST to complete a search of federal, provincial and private databases for environmental information regarding the Site and properties within 250 m of the Site.

In total, there were 45 records found for the Site and 399 records found for the Phase One ESA Study Area (within 250 m of the Site). The following table provides a summary of the pertinent results of the database search as they relate to potential impacts to the environmental condition of the soil and groundwater at the Site:

Database Search Summary

Name/Location	Approximate Distance from the Site	Details
Sheffield Road Junkyard; AIM Recycling Group Inc. / Bakermat Inc.; Bakermat Inc.; American Iron & Metal GP Inc.; American Iron & Metal LP; Arcelormittal Ottawa Inc.	On Site	<ul style="list-style-type: none">- Site listed in the Anderson's Waste Disposal Sites (ANDR) as an auto junkyard with railway spur from 1972 to 1980.- Auto Wreckers (AUWR) record indicates that the site was listed as a scrap metal yard, but no dates were provided.- Certificate of Approval (CA) record indicates approval in July 1997 for industrial air from a waste oil furnace, model CB-1400 and an approval for air emissions in August 2004.-Environmental Registry (EBR) records and indicate approval was granted for discharge to the air in 1997 and 2004.-Environmental Compliance Approval (ECA) record indicates the Site was approved for discharge to the air in 2004 and for industrial sewage works in May of 2017.

Name/Location	Approximate Distance from the Site	Details
Sheffield Road Junkyard; AIM Recycling Group Inc. / Bakermat Inc.; Bakermat Inc.; American Iron & Metal GP Inc.; American Iron & Metal LP; Arcelormittal Ottawa Inc.	On Site	<p>-Fuel Storage Tank (FST) record indicates one active, steel, single wall horizontal AST for diesel with a capacity of 4540 litres is present as a private fuel outlet. No date was indicated of the installation year of the tank.</p> <p>-Hazardous Waste Generator (GEN) records indicate one or more of the following hazardous wastes were generated on-Site from 1986 to as of July 2019: acid solutions containing heavy metals, aliphatic solvents and residues, petroleum distillates, light fuels, petroleum-based waste oil/sludges, waste crankcase oils and lubricants, emulsified oils, and waste compressed gas cylinders.</p> <p>- Water Well Information System (WWIS) record for an industrial water supply well indicates a well was installed in bedrock at 61 m (200 ft) bgs in June 1972.</p> <p>-National Pollutant Release Inventory (NPRI) records indicate Arcelormittal Ottawa Inc. submitted reports in 2009 through 2015 for the previous year's activities.</p> <p>-Private and Retail Fuel Storage Tanks (PRT) record indicates Bakermat Inc. registered a 68,190 L private storage tank. No other details regarding the tank were identified in the record.</p>

Name/Location	Approximate Distance from the Site	Details
Sheffield Road Junkyard; AIM Recycling Group Inc. / Bakermat Inc.; Bakermat Inc.; American Iron & Metal GP Inc.; American Iron & Metal LP; Arcelormittal Ottawa Inc.	On Site	- Ontario Spills (SPL) records indicate that 6 spills occurred on the Site: 1) oil and water runoff from the Site to storm sewer in April 1997. Possible environmental impact was identified to the land and water. 2) 90 L of transmission oil was released to the ground and Green's Creek in April of 1997 with a confirmed environmental impact to land or water. 3) Approximately 12 L of non-PCB transformer oil was released to the ground due to a cooling system leak and equipment failure in August 1995. Soil contamination was confirmed. 4) Approximately 200 L of diesel was released to the ground from a truck's damaged fuel tank in May 1997. The record indicates the spill was cleaned up and an environmental impact was not anticipated. 5) Approximately 25 gallons (100 L) of transmission/waste oil was released into the creek in April 2014. The incident reason was unknown. 6) Smoke was released to the air on May 1, 2010 due to a fire in the pile of cars awaiting shredding.
4 Refuel Canada Bantree Street and Sheffield Road.	15 m west of the Site	- 15-20 L of diesel fuel spilled to the roadway from a tanker truck rollover due to a collision.
2526 Sheffield Road	20 m west of the Site	-SPL record indicates 8 L of diesel was released to the ground and was cleaned on January 28, 2003. Soil contamination was not anticipated.
METCAN Fabrications Inc., TES Limited, W.J. Mowat 2548 Sheffield Road	20 m southwest of the Site	- GEN records indicate the businesses listed generated one or more of the following wastes between 1986 and 1998: aliphatic solvents, paint/pigment/coating residues, waste oils and lubricants, and petroleum distillates.
Hove Street Properties Limited 2505 Sheffield Road	Adjacent property to the north	- ECA record indicates the approval of industrial sewage works in 2017.
Roofmart Ontario Inc. 2505 Sheffield Road	Adjacent property to the north	- GEN records indicate that this property was a waste generator of: organic laboratory chemicals in 2015 and 2016 under generator number ON3521319; and light fuels in 2010 under generator number ON6882176.

Name/Location	Approximate Distance from the Site	Details
Hospital Food Services Ontario Inc. 2585 Sheffield Road	Adjacent property to the south	-GEN record indicates that this property was a waste generator of alkaline wastes including other metals, light fuels, paint/pigment/coating residues, aliphatic solvents, waste compressed gases, petroleum distillates, waste oils & lubricants, pathological wastes, from 1995 to 2006 under generator number ON2025400.
Ottawa Greenbelt Construction Company Ltd., Greenbelt R. W. Tomlinson, American Iron and Metal Company Inc. AIM Recycling, Ottawa Regional Hospital Service Inc., Collautti Construction Ltd., Sheffield Limited Partnership, J. Connelly Rental Ltd 2575 Sheffield Road	Adjacent property to the south	-GEN record indicates that Ottawa Greenbelt Construction was a waste generator of miscellaneous waste organic chemicals as of December 2018 under generator number ON8002391. -GEN record indicates that AIM Recycling was a waste generator of acid solutions containing heavy metals, other specified inorganic sludges, slurries or solids, aliphatic solvents and residues, light fuels, petroleum-based waste oils/sludges, waste oils & lubricants, waste crankcase oil and lubricants, emulsified oils, oil skimmings and sludges, and oil water/waste oil from waste transfer processing sites under generator number ON3828897 in 2012, 2013, 2014, 2015, 2016, as of December 2018 and as of July 2019, and in 2012 under generator number ON7925570. -SPL record indicates that an oily sheen and odour in private catch basin and Green's Creek was identified on April 19, 2017 due to improper storage from American Iron&Metal GP Inc. -Waste Disposal Sites (WDS) record indicates that American Iron & Metal LP was identified as an end-of-life vehicle waste disposal site as of September 29, 2016 under certificate number R-007-1658601454 and November 15,+ 2017 under certificate number R-007-9110281881. -GEN record indicates Greenbelt R.W. Tomlinson Ltd. was a waste generator of acid solutions containing heavy metals, miscellaneous wastes and inorganic chemicals, aliphatic solvents and residues, miscellaneous waste organic chemicals under generator number ON8246981 as of December 2018 and as of July 2019. -GEN record indicates Colautti Construction Ltd. was a waste generator of aliphatic solvents, polymeric resins, paint/pigment/coating residues,

Name/Location	Approximate Distance from the Site	Details
		<p>alkaline wastes containing other metals, waste oils & lubricants, and amines in 2016 and as of 2017 under generator number ON51667964.</p> <p>-GEN records indicate Ottawa Regional Hospital Linen Service was a waste generator of petroleum distillates from 1986 to 1990 and petroleum distillates, organic laboratory chemicals, other polymeric wastes, halogenated solvents, organic laboratory chemicals, amines, inorganic laboratory chemicals, paint/pigments/coasting residues, waste compressed gases, acid waste with heavy metals, reactive anion wastes, alkaline wastes including other metals, aliphatic solvents, petroleum distillates, pathological wastes, and waste oils & lubricants from 1992 to 2009 under generator number ON0982200, and pathological wastes in 1997 to 2001 under generator number ON2209700.</p> <p>-SPL record indicates Healthcare Linen Services released 1200 L of hydrogen peroxide on May 6, 2004 with the reason not determined.</p> <p>Environmental impacts were identified as possible.</p> <p>-GEN record indicates Sheffield Limited Partnership generated aliphatic solvents in 2010 under generator number ON4766695 as a dry cleaning and laundry services.</p> <p>GEN record indicates J. Connelly Rental Ltd generated waste crankcase oils and lubricants as of July 2019 under generator number ON6524186.</p>
2575293 Ontario Inc. 2191 Bantree Street.	80 m west of the Site	<p>- Environmental Activity and Sector Registry (EASR) record indicates that this property as registered as an automotive refinishing facility in April of 2018.</p> <p>-ECA record indicates approval was granted in January 2017 for industrial sewage works.</p>
Weston Bakeries Ltd. 2510 Sheffield Road	105 m northwest of the Site.	<p>- List of TSSA expired facilities (EXP) records indicate that this property has three expired FS liquid fuel tanks, private outlet, and piping (expired December 1990).</p> <p>- FST record for this property indicates a steel fuel tank with a capacity of 13,841 L installed in 1981 (expired December 1990).</p>

Name/Location	Approximate Distance from the Site	Details
		<p>- GEN records indicate Weston Bakeries generated aliphatic solvents, petroleum distillates and waste oils & lubricants from 1996 to 1998 under generator number ON0336201.</p> <p>-PRT records indicate a retail fuel storage tank with the capacity of 14,138 L and a private fuel storage tank with a capacity of 13,638 L were present on the property.</p>

Additional records for properties greater than 150 m from the Site are available within the ERIS report but have not been summarized herein due to their distance from the Site. The full ERIS report, as well as full descriptions of each database searched, is provided in Appendix D.

The following justification is given for not carrying forward the database information as PCAs that contribute to APECs at the Site:

- Due to the location of the spills, to catch basins or sewers, it is unlikely that these spills significantly impacted the environmental quality of the soils and groundwater at the Site.
- Due to limited volume of diesel fuel released in two spills (15-20 L spilled onto the roadway, and 8 L released to the ground), it is unlikely this diesel fuel spill onto the roadway significantly impacted the environmental quality of the soils and groundwater at the Site.
- Due to the businesses no longer in business and the inferred cross-gradient location with respect to groundwater flow direction, the waste generator activities located at 2548 Sheffield Road are unlikely to have significantly impacted the soil and groundwater at the Site.
- Due the timing (in the recent past 2015 and 2016) and the inferred cross-gradient location with respect to groundwater flow direction, the wastes generated at the adjacent property to the north are unlikely to have significantly impacted the Site.
- Due to the inferred cross-gradient location, with respect to the inferred groundwater flow direction to the east, it is unlikely that the waste generation activities at 2585 Sheffield Road has significantly impacted the Site.
- Due to the activities listed (automotive refinishing), it is unlikely that the activities at 2191 Bantree Street have impacted the soil and groundwater quality at the Site.

3.2.2 Environment and Climate Change Canada

On August 15, 2019, DST submitted a request to Environment and Climate Change Canada (ECCC) under the *Access to Information Act*, to provide available information related to environmental concerns (general correspondence, occurrence reports, abatement), orders, tanks (ASTs/USTs), spills, investigations/prosecutions (with owner/tenant information), and waste generator number/classes. This includes certificates of approval such as: air emissions, water, sewage, waste water, industrial discharge, waste systems, and pesticide licenses, and any other

environmental concerns related to the Site. A response was not received as of the issuance date of this report. If the search results do affect the conclusions of this report, an addendum to the report will be issued by DST.

3.2.3 Ministry of Environment, Conservation and Parks

The Ontario MECP Freedom of Information (FOI) office was contacted for information on the Site, such as past or existing environmental permits, existing environmental orders, fuel storage tanks, or any other environmentally related information. A request was sent to the MECP on August 21, 2019. A response was not received as of the issuance date of this report. If the search results do affect the conclusions of this report, an addendum to the report will be issued by DST.

3.2.4 Ministry of Natural Resources and Forestry

The Ministry of Natural Resources and Forestry (MNR) Kemptville District was contacted on August 20, 2019 for any information they may have on the Site and properties in the Phase One Study Area. Such information typically includes rare, threatened or endangered species, environmentally sensitive sites, and Area of Natural and Scientific Interest (ANSI), or any other related information of environmental interest. A response was not received as of the issuance date of this report. If the search results do affect the conclusions of this report, an addendum to the report will be issued by DST.

3.2.5 City of Ottawa

On August 16, 2019, DST submitted a request to the City of Ottawa for Historical Land Use Inventory information for the Site. A response was not received as of the issuance date of this report. If the search results do affect the conclusions of this report, an addendum to the report will be issued by DST.

3.2.6 Technical Standards and Safety Authority

TSSA Fuel Handling Division is responsible for records regarding licensing of fuel handling facilities in Ontario. The TSSA was contacted on August 16, 2019 for any information with respect to environmental concerns, which could include past or existing environmental spills, information on fuel tanks, or any other related environmental information at the Site. A response was received from the TSSA on August 19, 2019, indicating that two records were found for the Site. Of the two records, one record had an “active” status for a fuel service (FS) liquid fuel tank. The other record is for a FS Private fuel outlet – self serve, and the status is under review. A copy of TSSA’s response is provided in Appendix D.

3.2.7 City Directory

The city directory search provides the names of businesses that were operating at certain municipal addresses at a point in time. They do not provide details as to the activities at the properties.

DST retained ERIS for a city directory search for the Site and select surrounding properties. City directory results for the Site and surrounding properties was provided by ERIS from the years

1960 until 2011. The results are summarized in the table below. The ERIS response is included in Appendix D.

City Directory Search Summary

Address	Distance to the Site	Years Listed	Listings
Site Listings			
2555 Sheffield Road	Site	2006/07-2011	-Baker Bros Iron & Metal -Bakermet Inc -Palmer-Levitan Ltd
		2001/02	Not Listed
		1992-1996/97	- Baker Bros Iron & Metal -Bakermet Inc -Palmer-Levitan Ltd
		1987	Bakermet Inc. metal recycling
		1981/82	Bakers Met Inc.
		1971-1976	Baker Bros Iron & Metal Ltd.
		1960-1965	Address not listed
Adjacent and Neighbouring Properties Listings			
2191 Sheffield Road	Neighbouring Property to the West (across Sheffield Road)	1960-2011	Address not listed
2505 Sheffield Road	Adjacent Property to the North	1971-2011	Roofmart Ontario Ltd.
		1960-1965	Address not listed
2510 Sheffield Road	Neighbouring Property to the West (across Sheffield Road)	2006/07-2011	Boulangeries Weston Ltd
		1971-2001/02	Weston Bakeries Ltd.
		1960-1965	Address not listed
2574 Sheffield Road	Neighbouring Property to the Southwest (across Sheffield Road)	2001/02-2011	-Boyd Commercial Warehousing & Distribution Services Ltd (2001/02-2006/07) -Eurodata Inc -C Com Satellite Systems (2001/02, 2011 only)
		1992-1996/97	Eurodata Inc.
		1987	Vacant
		1976-1981/82	CIP Victoria Ltd Monarch Papers Ltd.
		1960-1971	Address not listed
2575 Sheffield Road	Adjacent property to the south	2011	Equili-Bri.Ca
		1976-2006/07	Ottawa Carleton Regional Hospital Linen Services Inc.
		1960-1971	Address not listed

The records do not indicate a potential environmental concern to the Site from the neighbouring nor adjacent properties. The records do indicate a potential environmental concern to the Site due to the presence of an on-site scrap metal yard from at least 1971 to the present.

3.3 **Physical Setting Sources**

Aerial photographs, as well as soil, bedrock geology, and topography maps were reviewed for information pertaining to the physical setting of the Site. A description of the results for each record reviewed is provided below.

3.3.1 **Aerial Photographs**

Aerial photographs can provide an indication of historical land uses with respect to the Site and surrounding properties. Eight aerial photographs were obtained and reviewed for the years 1965, 1976, 1991, 2002, 2007, 2011, 2015 and 2017. Selected aerial photographs showing the approximate Site location are located in Appendix C.

The following table highlights the observed features at the Site and surrounding properties within 250 m for each aerial photograph.

Aerial Photographs Observations

Aerial Photograph Year	Site Observations	Surrounding Properties Observations
1965	<ul style="list-style-type: none"> The southern third of the Site appears to be developed with a building at the southwest corner, and a railway spur entering the Site at the southeast corner and across the Site to the west. The northern two thirds of the Site are used for agricultural land. 	<ul style="list-style-type: none"> <u>North of the Site:</u> Used for agricultural land. <u>East of the Site:</u> Railway tracks followed by vacant undeveloped land followed by Green's Creek. <u>South of the Site:</u> Used for agricultural land. <u>West of the Site:</u> Used for agricultural land.
1976	<ul style="list-style-type: none"> A larger portion of the Site building is present along the west side of the Site, with additions on the north and south sides of the original building. The shredder is present in the northeast corner. The truck scale building is present. Piles of metal are present across the Site. Railway spur present on the south side of the Site. 	<ul style="list-style-type: none"> <u>North of the Site:</u> Developed with one small building on the west half of the property, with a roadway heading west to Sheffield Road. The remainder of the property is grass-covered. <u>East of the Site:</u> Railway tracks, followed by vacant undeveloped land and Green's Creek. <u>South of the Site:</u> Building and parking area on west half of the property. Remaining properties are grass-covered. <u>West of the Site:</u> One building (2510 Sheffield Road) is present with associated parking. An additional building (2574 Sheffield Road) is present with parking areas on the east and west sides.

Aerial Photograph Year	Site Observations	Surrounding Properties Observations
1991	<ul style="list-style-type: none"> The Site appears to be developed in approximately the same configuration the 1976 photograph. Site building has increased in size with an addition on the west side of the previous building. Shredder is present in the northeast corner of the Site. 	<ul style="list-style-type: none"> North of the Site: building appears the same on the adjacent property to the north as in 1976 photograph. The property further to the north is developed with storage containers on the north and south sides. East of the Site: Railway tracks, followed by vacant undeveloped land and Green's Creek. South of the Site: A second building is present on the east portion of the property. West of the Site: Developed with buildings along Bantree Street, and southwest of the Site, in approximately the same configuration as present.
2002	<ul style="list-style-type: none"> Similar to the 1991 aerial photograph. Additions to the Main Site Building are visible to the east, along the south property line, and at the north end of the building. The Garage Building is present in the northwest corner of the Site. 	<ul style="list-style-type: none"> North of the Site: Similar to the 1991 aerial photograph. An additional building was constructed at the east end of the property. East of the Site: Railway tracks, followed by vacant undeveloped land and Green's Creek. Trees appearing on both sides of Green's Creek. South of the Site: Similar to the 1991 aerial photograph. West of the Site: Similar to the 1991 aerial photograph.
2007	<ul style="list-style-type: none"> Similar to 2002 aerial photograph. 	<ul style="list-style-type: none"> North of the Site: Similar to the 2002 aerial photograph with an extension of the paved area to the west of the western building. A building is present on the property further north. East of the Site: Similar to the 2002 aerial photograph. South of the Site: Similar to the 2002 aerial photograph. West of the Site: Similar to the 2002 aerial photograph; however, the property at 2191 Bantree Street is no longer grass covered.
2011	<ul style="list-style-type: none"> Similar to 2007 aerial photograph. The railway spur is no longer present on Site. 	<ul style="list-style-type: none"> North of the Site: Similar to the 2007 aerial photograph. East of the Site: Similar to the 2007 aerial photograph. South of the Site: Similar to the 2007 aerial photograph. West of the Site: Similar to the 2007 aerial photograph, with the property at 2191 Bantree Street now used for parking.

Aerial Photograph Year	Site Observations	Surrounding Properties Observations
2015	<ul style="list-style-type: none"> The Main Site Building, Garage Building and Truck Scale Building are present in the same locations as present. The western two thirds of the Site are concrete-covered, and the eastern one third of the Site is soil. The shredder is no longer present. 	<ul style="list-style-type: none"> North of the Site: Similar to the 2011 aerial photograph. East of the Site: Similar to the 2011 aerial photograph with more trees. South of the Site: East Building is demolished. Appears to be storage of tires, drums, wood skids, metal bins. Truck scale present on the south property line, south of the west building. The west building is smaller, portions of the south of the building have been demolished. West of the Site: Similar to the 2011 aerial photograph.
2017	<ul style="list-style-type: none"> Developed in approximately the same configuration as present. 	<ul style="list-style-type: none"> North of the Site: Similar to the 2011 and 2015 aerial photographs. East of the Site: The area between the railway tracks and Green's Creek are fully forested. South of the Site: Similar to 2015 aerial photograph. West of the Site: Similar to the 2015 aerial photograph. A building is present at 2191 Bantree Street.

Based on a review of the aerial photographs, the property to the south may pose a potential environmental concern to the Site due to drum storage and the former railway spur located on the southern portion of the Site is considered a PCA. However, the details of PCAs, in this case, cannot be identified based solely on the review of the aerial photographs.

3.3.2 Topography, Hydrology, and Geology

DST reviewed available maps to determine Site and surrounding features such as local geology, topography, hydrogeology and locations of nearby watercourses. The maps reviewed and a description of the noted Site and surrounding property features are described in the table below.

Summary of Maps Reviewed

Map Title	Source	Site and Surrounding Property Features
Ontario Base Mapping	geoOttawa (City of Ottawa GIS), 2019	<ul style="list-style-type: none"> The Site and surrounding properties are situated at an elevation of approximately 64 m above mean sea level (amsl). The Phase One Study Area is situated at approximately 64 m amsl. Green's Creek is below 64 m amsl, but the land on either side is at a higher elevation. The nearest surface water feature is Green's Creek, which is located approximately 45 m east of the Site.

Map Title	Source	Site and Surrounding Property Features
Natural Heritage Information Centre	Ministry of Natural Resources, 2019	<ul style="list-style-type: none"> There are two wetlands within the Phase One Study Area: one to the north surrounding Green's Creek, and one to the west, at the west end of 2510 Sheffield Road. There are no Areas of Natural and Scientific Interest (ANSIs) within the Phase One Study Area.
Ontario Geological Survey (OGS) Bedrock Geology of Ontario	Ministry of Northern Development and Mines, 2011	<ul style="list-style-type: none"> The bedrock geology in the area of the Site consists of shale, limestone, dolostone, and siltstone of the Georgian Bay Formation, Blue Mountain Formation, Billings formation, Collingwood Member, and Eastview Member.
OGS Earth Surficial Geology of Southern Ontario	Ministry of Northern Development and Mines, 2010	<ul style="list-style-type: none"> The Site consists of fine-textured glaciomarine deposits of silt and clay with minor sand and gravel, massive to well-laminated.

3.3.3 Fill Materials

There was evidence of fill material based upon review of the Golder Phase II ESA report and DST Limited Phase II ESA report summarized in Section 3.1.5. Golder reported granular fill material to depths ranging from 0.8 to 1.4 m bgs. Imported fill was likely used when during the various stages of the development of the Site. No other evidence of imported fill materials was reported in the environmental records.

3.3.4 Water Bodies and Area of Natural Significance

There are three water bodies within the Phase One Study Area: Green's Creek, approximately 45 m east of the Site, a wetland around Green's Creek, approximately 130 m north of the Site, and a wetland on the west portion of 2510 Sheffield Road, approximately 205 m west of the Site. The closest waterbody to the Site is Green's Creek. There are no areas of natural significance in the Phase One Study Area.

3.3.5 Well Records

An online search of MECP well records was completed by DST, as well as the database search completed by ERIS for Water Well Information System (WWIS). One well record was identified for the Site, and 20 well records were identified within the Phase One Study Area.

The purpose for the well record on the Site was listed as industrial water supply. The well was installed in the shale bedrock at approximately 60 m bgs (200 ft) on May 17, 1972. The well was located approximately in the center of the Site. No record for this well abandonment can be found.

The stratigraphy identified in the well record for the on-Site well (Well ID No. 1511776 installed May 1972), was listed as follows:

- Fill from surface to 0.6 m bgs;
- Clay from 0.6 m bgs to 6.4 m bgs;
- Hardpan from 6.4 m to 9.4 m bgs; and

- Grey shale from approximately 9.4 m bgs to 61 m bgs.

The static water level was measured at 12 m bgs on June 19, 1972. However, from information gleaned from review of the Golder Phase II ESA report and DST Limited Phase II ESA report (summarized in Section 3.1.5), groundwater at the Site ranged from approximately 1.14 to 3.6 m bgs, and the groundwater flow direction was determined to be to the east. The groundwater values may seem inconsistent; however, the well installed in 1972 was in the bedrock aquifer, and the monitoring wells installed in 2008 and 2019 were in the shallow aquifer.

3.4 Site Operating Records

No Site Operating Records were provided to DST for review.

4 Interviews

Interviews of public and government agencies regarding specific details of properties are handled through FOI requests due to privacy legislation. The details of these information requests are provided in Sections 3.2.2 through 3.2.7.

DST conducted an in-person interview during the Site reconnaissance on August 19, 2019, with Mr. Jeffrey Dupelle and Mr. Dan Dupelle, the Client representatives for the Site. It should be noted that Mr. Jeffrey Dupelle and Mr. Dan Dupelle have been associated with the Site for approximately 32 and 20 years, respectively. The information provided to DST during the interview is incorporated into the appropriate Site reconnaissance sections of the report.

5 Site Reconnaissance

5.1 General Requirements

The findings documented in this section are based on observations made by DST at the time of the Site reconnaissance. The Site reconnaissance took place on August 19, 2019, and the conditions were sunny with a temperature of approximately 25°C. Mr. Dan Dupelle (the Client and Site Representative), accompanied DST during the Site reconnaissance.

Select photographs taken during the Site reconnaissance are included in Appendix B.

5.2 Specific Observations at the Phase One Property

5.2.1 Description of Structures and Other Improvements

The Site is developed with three buildings: one one- and two-storey building used as a warehouse and for office space, located in the southwest corner of the Site; one one-story garage/maintenance building located in the northwest corner of the Site; and a one-story scale house located in between the other two buildings, on the west side of the Site. Based on the Records Review (refer to Section 3 of this report), the Main Site Building was built in sections over time from before 1965, (the 1965 aerial photograph shows the original part of the building constructed) with additions visible in the 1976, 1991 and 1999 aerial photographs. The Garage Building was constructed in 1998, based on the information provided during the interview, and the Scale House was constructed prior to 1976.

The Main Building is a slab-on-grade and concrete block construction with an approximate footprint area of 3,506 m² (37,738 ft²). The Garage Building is a slab-on-grade and concrete block construction with an approximate footprint of 492 m² (5,295 ft²). The Scale House is a slab-on-grade and metal siding construction of approximately 26 m² (280 ft²). The three buildings were active at the time of the Site reconnaissance.

Besides the Site buildings, the western two-thirds of the Site are concrete-covered to the east of the main building, with asphalt to the north of the Main Building and west of the Garage Building and used to store and move scrap metal. There is an asphalt-paved parking area in the northwest corner of the Site, surrounded by landscaped areas. The eastern third of the Site is a soil surface re-graded from the Site re-development in 2015. Trees and vegetation are present around the perimeter of the Site. Staining was observed throughout both the Main Site Building and Garage Building. There was no evidence of major cracking in the concrete in the vicinity of the staining. The Site is accessed via driveways from Sheffield Road, and adjacent property to the south at 2575 Sheffield Road, on the eastern third of the Site.

5.2.2 Description of Below-Ground Structures

The southern section of the Main Site Building has a small subgrade portion that houses the hydraulic system for the hydraulic bailer for metal shavings. Photographs of the hydraulic bailer can be seen in Appendix B. No other below-ground structures were noted at the Site at the time of the Site reconnaissance.

5.2.3 Details of Tanks

According to DST's records review, there were records of one liquid fuel tank at the Site, a horizontal, steel diesel aboveground storage tank (AST). DST observed a horizontal, steel AST used for diesel fuel for the heavy machinery on Site located to the north of the Scale House, in the western portion of the Site. No visual or olfactory evidence of spills or staining was noted in the area of the AST at the time of the Site reconnaissance.

Two ASTs were observed inside the Garage Building: one used for engine oil and one used for hydraulic oil. Staining/ evidence of spills was observed; however, the concrete floor of the Garage did not exhibit any cracking in the area of the staining. A waste oil AST was observed on the north side of the Garage Building. No visual or olfactory evidence of spills or staining associated with the waste oil AST was noted at the time of the Site reconnaissance.

An AST was observed in the southern portion of the Main Site Building containing emulsified oil, which is collected when the hydraulic bailer compresses metal turnings from machine shops which are coated in oil. No visual or olfactory evidence of spills or staining associated with the emulsified oil AST was noted at the time of the Site reconnaissance.

An AST was observed connected to the hydraulic bailer, located in the southern portion of the Main Site Building, in the basement. The basement area solely contains the hydraulic components of the bailer, used to compress scrap metal into bales or cubes for storage and/ or shipment. The hydraulic oil is contained in a horizontal AST in the basement of the Main Building. No visual or olfactory evidence of spills or staining associated with the hydraulic oil AST was noted at the time of the Site reconnaissance.

5.2.4 Potable and Non-Potable Water Sources

The Site is serviced by municipal water supplied by the City of Ottawa.

5.2.5 Underground Utilities and Service Corridors

The Site is serviced by underground utilities, including hydro to the Garage Building and Scale House, natural gas and municipal sewer and water.

5.2.6 Features of Structures and Buildings

Entry and Exit Points

There are four entrances to the Site: the main entrance on the west side of the Site, via a driveway from Sheffield Road; two entrances from the property to the south (2575 Sheffield Road); and a gate at the southeast corner of the Site, formerly used for rail access.

Access points into the Main Site Building are at the northwest corner to access reception for the offices. There are garage doors and loading docks along the east side of the building. Access points into the Garage Building are on the south side, via garage doors, and on the north side of the building via doorways. Access to the Scale House is on the west side.

Heating and Cooling Systems

The Site buildings are heated and cooled by ceiling-mounted heating, ventilation and air conditioning (HVAC) units. The HVAC units were observed throughout the Main Site Building warehouse areas.

Drains, Pits and Sumps

Floor drains were observed during the Site reconnaissance. A linear drain was observed just inside the garage doors of the Garage Building. Mr. Dan Dupelle reported that the drain discharges into a holding tank at the southwest corner of the Garage Building. The holding tank is pumped out on a regular basis and the contents are disposed off site by a licensed waste hauler.

Catch basins were observed around the concrete-covered portion of the Site. The sewers connected to the catch basins all discharge into an oil/water separator located at the south east corner of the Site prior to discharging to the City of Ottawa Storm Sewer system. The oil/water separator is inspected weekly and cleaned out bi-annually, and discharge water samples are collected monthly.

Chemical Storage

Containers of hydraulic oil, engine oil and other mechanic fluids were observed in the Garage Building, both in the mechanic area and in the storage area on the east end of the building. Evidence of minor stains was observed in the vicinity of the hydraulic and engine oil storage in the mechanic section of the Garage Building, but the concrete floor was in good condition in this area.

Waste Removal

Waste removal at the Site is handled on an as-required basis by a licensed waste hauler.

Stains or Corrosion

There was staining observed on the floor inside the warehouse area of the Main Site Building, and on the floor of the Garage Building. Due to rain earlier during the day of the Site reconnaissance, it was difficult to observe if the exterior concrete area or soil covered exterior area were stained.

5.2.7 Wells

Two monitoring wells from the DST Limited Phase II ESA (MW19-4 and MW19-9) were on the Site during the Site reconnaissance. MW19-6, located at the south property line, was not observed.

5.2.8 Ground Surface

The floor surface within the Main Site Building was tile in the office area at the north end of the building, and concrete within the warehouse areas in the remaining portion of the building. The

flooring in the Garage Building and Scale House was concrete. The area between the Main Building and Sheffield Road consists of grassed areas and an asphalt-paved parking area. The western two-thirds of the Site consist of a concrete surface, while the eastern third of the Site is bare soil. There are vegetated areas around the perimeter of the Site.

5.2.9 Railway Lines or Spurs

No railway spurs or lines were observed on Site; however, the Alexandria Railway Line was observed adjacent to the Site, to the east, within the Phase One Study Area. It should be noted that a historical railway spur was formerly present on Site, entering the Site at the southeast corner and extending west across two-thirds of the Site.

5.2.10 Stained Soil and Stressed Vegetation

Due to earlier rain, there were no obvious visual evidence of stained soil on the eastern third of the Site. There was no obvious visual evidence of stressed vegetation at the time of the Site reconnaissance.

5.2.11 Fill and Debris

There was evidence of imported fill observed during the Site reconnaissance. Fill materials were encountered in the eastern portion of the Site. Mr. Dan Dupelle identified the eastern third of the Site received fill to raise the ground surface approximately 3 to 4 meters to be level with the remainder of the Site. Mr. Dupelle reported that the fill material was from the re-grading of the western two thirds of the Site preparing for imported granular material for the base of the concrete surface.

Additionally, there is evidence of fill materials down to a depth of approximately 1.4 m bgs reported in the Golder Phase II ESA (see Section 3.1.5).

No debris was observed at the Site during the Site reconnaissance outside of the operations of the scrap yard.

5.2.12 Hazardous Materials

Eleven designated substances are regulated by the Ministry of Labour (MOL) under the Occupational Health and Safety Act (OHSA) through the development of designated substance regulations that control worker exposure to designated substances. The designated substances identified in OHSA include *asbestos, vinyl chloride, arsenic, benzene, lead, coke oven emissions, ethylene oxide, acrylonitrile, mercury, isocyanates, and silica*. Guidelines have been developed for building projects such as renovations, construction, and demolition where designated substances may be disturbed. The following sections address Special Attention Items such as lead and/or lead based paints, mercury, asbestos containing materials (ACMs), and silica, and their potential presence within the Site building.

Lead and/or Lead-Containing Paint

Lead may be present in a variety of building materials and is commonly associated with paints, solder material, pipe plumbing, ceramic tile glazing and mechanical equipment due to its ability to resist corrosion. Exposure to lead may cause lead poisoning and is considered to be a human health risk. The historic use of lead-containing paints (LCPs) is a source of exposure through ingesting peeling or flaking paints, and/or routine contact with painted surfaces containing lead. Regulations have been established that limit worker exposure to lead, and guidelines have been published with work procedures to be followed when performing work that generates airborne lead containing dust.

Due to the inferred construction dates of the different buildings on Site (early 1960s to 2002), lead-based paint and other lead-based materials may have been utilized in the Site buildings.

Mercury

Liquid mercury is commonly associated with mechanical equipment such as thermostats, thermometers, barometers, pressure gauges, and electrical switches. A small amount of mercury is present in fluorescent light tubes and compact fluorescent light bulbs. Removal of materials suspected to contain mercury should be conducted in accordance with "The Safe Handling of Mercury: A Guide for the Construction Industry".

Fluorescent light tubes, potentially containing mercury, were observed within the Main Site Building during the Site reconnaissance.

Asbestos-Containing Materials (ACMs)

Asbestos is a naturally occurring fibrous mineral which has been widely used historically due to physical properties that, amongst other things, allow asbestos to withstand high temperatures. Asbestos has been used in a number of building products including, but not limited to: thermal and electrical insulation, floor and ceiling tiles, plaster and drywall joint compound.

Based on the dates of construction of the buildings on Site (early 1960s through 2002), ACMs may be present in building materials within the buildings on Site. At the time of the Site reconnaissance, no suspect ACMs were observed at the Site.

Urea Formaldehyde Foam Insulation

Based on the inferred date of construction of the Site building, urea formaldehyde foam insulation (UFFI) may have been used. UFFI was banned in Canada in 1980. There was no apparent visual evidence of such use within the buildings on Site.

Silica

Silica is a naturally occurring mineral found in a variety of construction materials and is commonly associated with manufactured concrete products, ceramic tiles, mortar, and products in the electronics industry.

Many building materials within the Site buildings are expected to contain silica, such as, but not limited to, concrete foundations, and block walls.

Polychlorinated Biphenyls

In 1977, the Canadian government enacted a set of chlorobiphenyls regulations which limited the use of polychlorinated biphenyls (PCBs). As such, the only allowable use of PCBs in Canada is in electrical transformers and capacitors existing in Canada before July 1, 1980, and certain other “closed use” equipment (specifically heat transfer equipment, hydraulic equipment and vapour diffusion pumps) that were in Canada before September 1, 1977 (Hilborn and Buccini, 1998).

PCBs are also commonly found within electrical ballasts manufactured prior to 1981, within fluorescent light fixtures and high intensity discharge (HID) lamps. Light fixtures with T12 lamps are more likely to contain ballasts that were manufactured prior to 1981. T8 lamps are associated with light fixtures that were manufactured after the phase-out of PCB-containing ballasts. The letter “T” denotes the shape of the light fixture (e.g. tubular) and the number which follows indicates the diameter in eighths of an inch.

There were fluorescent light tubes observed within the Main Site Building at the Site at the time of the Site reconnaissance.

Ozone Depleting Substances

Canada signed the Montreal Protocol on September 16, 1987 which controlled the use of Ozone Depleting Substances (ODSs) and banned over 100 ODSs grouped into the following categories: chlorofluorocarbons (CFCs); halons; carbon tetrachloride (CTC); hydrochlorofluorocarbons (HCFC); methyl chloroform; and methyl bromide. ODSs can be found in older refrigerating and air conditioning equipment.

During the Site reconnaissance, no equipment suspected of containing ODSs was observed as the HVAC systems were for heating only.

Mould

No visual evidence of mould was present in the readily accessible areas of the Site buildings.

5.2.13 Potentially Contaminating Activities

In accordance with the definitions within O. Reg. 153/04 (as amended) Schedule D (Table 2, Phase One ESAs), there were six PCAs identified on the Phase One Property during the Site reconnaissance.

- Item # 16 – *Drum and Barrel and Tank Reconditioning and Recycling* – drums and tanks were observed at the east side of the Site;
- Item #28 – *Gasoline and Associated Products Storage in Fixed Tanks* – Four ASTs were observed on Site during the Site reconnaissance;
- Item #30 – *Importation of Fill Material of Unknown Quality* – Granular fill was imported as the base of the concrete area covering the western two thirds of the Site. The eastern

portion, according to Mr. Dupelle, received excess soil from the regrading of the area to be covered with concrete. Fill material was also encountered across the Site during the Golder Phase II ESA and DST Limited Phase II ESA investigations;

- Item #49 – *Salvage yard, including automobile wrecking* – the Site is a salvage yard for metal;
- Item #52 – *Storage, maintenance, fuelling and repair of equipment, vehicles, and material used to maintain transportation systems* – The Garage building is used to repair equipment and vehicles. There is also a diesel AST on Site to fuel the equipment.
- Item #58 – *Waste Disposal and Waste Management, including thermal treatment, landfilling and transfer of waste, other than use of biosoils as soil conditioners* – the Site is a scrap yard for metal and transfer station for waste such as tires and other non-metal components.

5.2.14 Unidentified Substances

No unidentified substances were observed at the Site at the time of the Site reconnaissance.

5.3 Enhanced Investigation Property

The Site is designated as an enhanced investigation property (EIP) because the Site is an industrial property listed under clause 32(1)(b) of O. Reg. 153/04 (as amended) for the purpose of this Phase One ESA. Specifically, the Site is used as a salvage yard and did historically include an automobile wrecking yard on the premises.

5.4 Written Description of Investigation

As part of the Phase One ESA, DST conducted a Site reconnaissance on August 19, 2019. The subsections below describe the findings of the investigation.

5.4.1 Summary of Phase One Property Observations

The Site is located at the municipal address of 2555 Sheffield Road and is developed with three buildings. Main Building: located in the southwest corner of the Site is a two-storey and one-storey slab-on-grade structure used as an indoor recycling warehouse and offices; Garage Building: located in the northwest corner of the Site is a one-storey with second storey mezzanine slab-on-grade structure used as a maintenance garage, mechanical warehouse and offices; and Scale House: located in the east of the entrance on the west side of the Site, is a one-storey slab-on-grade structure used as an office space for the truck scales. Based on the Records Review (see Section 3 of this report), the Main Building was originally constructed in the early 1960s with several additions up to 2002, the Garage Building was constructed in 1998, and the Scale House was constructed between 1965 and 1976. The 2002 aerial photograph shows the Site developed with the Site buildings in their present configuration. The total footprint areas of the Site buildings are:

- Main Building is approximately 3,506 m² (37,738 ft²)
- Garage Building is approximately 492 m² (5,295 ft²); and

- Scale House is approximately 26 m² (280 ft²).

The three buildings were active at the time of the Site reconnaissance. In addition to the Site buildings, there were temporary structures, including concrete block three-sided bins for sorting the material.

Besides the Site buildings, most of the Site includes concrete-paved areas on the western two-thirds, and bare soil on the eastern third, with vegetated areas along the perimeter of the Site. There was minor staining observed within the Main Site Building and Garage Building. Due to earlier rain, it was not possible to observe staining on exterior portions of the Site. The Site is accessed via driveways from Sheffield Road, and two driveways from the adjacent property to the south (2575 Sheffield Road).

Six PCAs were identified on the Phase One Property during the Site reconnaissance (refer to Section 5.2.13).

5.4.2 Off-Site Phase One Study Area Observations

Properties in the Phase One Study Area were observed from publicly accessible areas. The property uses of the immediate adjacent and neighbouring properties surrounding the Site are summarized in the following table.

Immediate Adjacent and Neighbouring Property Uses

Direction	Surrounding Property Activities
North	2505 Sheffield Road – Roofmart roofing supply yard
East	Alexandra Rail Corridor, followed by Green's Creek and a forested area.
South	2575 Sheffield Road – Industrial property owned by AIM Recycling used for depollution of vehicles, leased to Colautti Construction Limited, J. Connolly Rental, and Coffrages Synergy Formwork.
West	2510, 2574, 2540 Sheffield Road, 2191 Bantree Street, – Bakery (Boulangeries Weston Limitee), TD Insurance Auto Centre, and Novatech DKI restoration specialists.

5.4.2.1 Potentially Contaminating Activities

In accordance with the definitions within O. Reg. 153/04 (as amended) Schedule D (Table 2, Phase One ESAs) and through observations of the properties surrounding the Site during the Site reconnaissance from publicly accessible vantage points, DST noted the following PCAs that were observed at other properties within the Phase One Study Area, as shown on Figure 3 in Appendix A and described in detail in Section 6.2.2.

- PCA Item #46 - *Rail Yards, Tracks and Spurs*
- PCA Item #49 - *Salvage Yard, including automobile wrecking;*
- PCA Item #52 - *Storage, maintenance, fuelling and repair of equipment, vehicles, and material used to maintain transportation systems.*

5.4.2.2 Water Bodies

Green's Creek, which is located within the Phase One Study Area, is the closest water body to the Site, located approximately 45 m east of the site.

5.4.2.3 Area of Natural Significance

There are no areas of natural significance within the Phase One Study Area.

6 Review and Evaluation

6.1 Current and Past Uses

Based on a review of the Chain of Title, aerial photographs, city directories, and the interview, the Site was first developed in the early 1960s, with the 1965 aerial photograph showing the Site as developed with one building located in the southwest corner of the Site and a railway spur entering the Site at the southeast corner and continuing west across the Site. The earliest available aerial photograph for review (1965) shows the northern two-thirds of the Site and surrounding properties as primarily agricultural land. The 1976 aerial photograph shows portions of the Phase One Study Area developed. According to the available Chain of Title, city directories and observations at the time of the Site reconnaissance, the Site has been used as a metal scrap yard from the time of its first development to the present.

6.2 Potentially Contaminating Activities

6.2.1 Potentially Contaminating Activities at the Phase One Property

Based on information obtained during the records review, interview, and Site reconnaissance, the following PCAs were identified at the Site, as shown on Figure 2a in Appendix A:

Potentially Contaminating Activities at the Phase One Property

Potentially Contaminating Activity	Location on Phase One Property	Description	Contributes to APEC?
PCA 1 PCA Item No 49 – Salvage Yard, including automobile wrecking	Entire Phase One Property	Based upon review of aerial photographs and city directory search, the Site has been used for a metal scrap yard since the late 1960s.	Yes
PCA 2 PCA Item No. 28 – Gasoline and Associated Products Storage in Fixed Tanks	Northwest corner and southwest corner	Based upon review of aerial photographs, the TSSA response, ERIS records and the Site reconnaissance, the northwest corner of the Site contains four above ground storage tanks: one exterior AST for diesel to fuel the on-Site equipment, one interior AST for engine oil to service the on-Site equipment, on interior AST for hydraulic oil, and one exterior AST for waste oil located on the north side of the Garage Building. The southwest corner of the Main Site Building and Site contain two ASTs: one AST for emulsified oil, and one	No

Potentially Contaminating Activity	Location on Phase One Property	Description	Contributes to APEC?
		AST for hydraulic oil for the hydraulic bailer.	
PCA 3 PCA Item No. 52 – Storage, maintenance, fuelling and repair of equipment, vehicles, and material used to maintain transportation systems	Northwest corner of the Site	Based upon aerial photographs, Site reconnaissance and interview, the Garage Building services the heavy equipment used on Site since 1998, when the Garage Building was constructed. Also based on the Site interview, there was a former garage in the southwest corner of the Main Site Building.	Yes
PCA 4 PCA Item No. 30 – Importation of Fill Material of Unknown Quality	Entire Phase One Property	Based on aerial photographs and the Site interview, the eastern third of the Site was filled in with soil from the grading of the western two-thirds of the Site. Granular fill was also imported for the base of the concrete covering the western two-thirds of the Site. Fill was observed in the boreholes advanced during the Golder Phase II ESA and DST Limited Phase II ESA.	Yes
PCA 5 PCA Item No 46 – Rail Yards, Track and Spurs	South east corner and southern third of the Phase One Property	Based on Aerial photographs and the Site interview, there was a rail spur on-Site that entered the Site at the southeast corner and continued west across the southern third of the Site. The rail spur was present in the 1965 aerial photograph through to the 2011 aerial photograph but is not visible in the 2015 aerial photograph.	No
PCA 6 PCA Item No 58 - <i>Waste Disposal and Waste Management, including thermal treatment, landfilling and transfer of waste, other than use of biosoils as soil conditioners</i>	Eastern two thirds of the Site	The Site is a scrap yard for metal and transfer station for waste such as tires and other non-metal components. The metal and other materials are stored on the eastern two thirds of the Site.	Yes

6.2.2 Potentially Contaminating Activities in the Phase One Study Area

Through observation of the properties surrounding the Site during the Site reconnaissance and review of records and aerial photographs, the following PCAs were observed at other properties within the Phase One Study Area, as shown on Figure 2b in Appendix A:

Potentially Contaminating Activities within the Phase One Study Area

Potentially Contaminating Activity	Location in Phase One Study Area	Description	Contributes to APEC?
PCA 7 PCA Item No. 49 - Salvage Yard, including automobile wrecking	Adjacent property to the south	Based on aerial photographs and interview, a metal scrap yard was present on the adjacent property to the south from 2012 to 2015.	No (inferred cross gradient location)
PCA 8 PCA Item No 16 – Drum and Barrel and Tank Reconditioning and Recycling	Adjacent property to the south	Based on aerial photographs and interview, drums were present from 2012 to 2015 on the adjacent property to the south to be recycled.	No (inferred cross gradient location)
PCA 9 PCA Item No 46 - Rail Yards, Track and Spurs	Adjacent property to the east	Based on aerial photographs, interview and Site reconnaissance, the Alexandria Railway Line has been present east of the Site since before 1965 when it was visible in the aerial photograph. The Railway line is currently present east of the Site.	No (inferred down-gradient location)
PCA 10 PCA Item No 52 - Storage, maintenance, fuelling and repair of equipment, vehicles, and material used to maintain transportation systems	Neighbouring properties west of the Site	Multiple auto repair garages were identified in the city directory search and during the Site reconnaissance.	No (distance and Sheffield Road between properties and Site)

6.3 Areas of Potential Environmental Concern

Based on the PCAs identified in Section 6.2, the following APECs were identified on the Site.

APEC	Location of APEC on Phase One Property	Area of Potential Environmental Concern	Potential Contaminants of Potential Concern (PCOCs)	Media Potentially Impacted
APEC 1 Metal Salvage Yard	Entire Phase One Property	Potential residual contamination due to presence of a metal salvage yard from between 1965 and 1976 to present, resulting from PCA 1 and PCA 6.	Metals (particularly heavy metals, such as lead)	Soil, Groundwater
APEC 2 Former and Current maintenance garage	Northwest and southwest corners of the Phase One Property	Potential contamination from the current maintenance garage in the northwest corner and former auto garage in the southwest corner of the Main building, resulting from PCA 3.	PHCs F1-F4, VOCs, PAHs	Soil, Groundwater
APEC 3 Fill material of unknown quality likely present on-Site	Entire Phase One Property	Potential contamination due to the presence of fill material of unknown quality likely placed at the Site during development and based on observations during the Site reconnaissance and previous environmental reports, resulting from PCA 4.	Metals, PHCs F1-F4 and PAHs	Soil, Groundwater

PCA 2 did not contribute to an APEC as during the Site reconnaissance no evidence of staining was observed around the exterior tanks. The minor staining observed around the interior tanks was not a concern as the concrete floors were in good condition and did not have any cracks in the vicinity of the stains.

PCA 5 did not contribute to an APEC as the railway spurs were removed during the Site re-development in 2015. The soil from around the spur was likely re-graded, mixed and placed in other areas on the Site.

PCA 6 did not contribute to an APEC as the scrap yard was present in the recent past (for three years) and was located cross-gradient to the Site based on the inferred groundwater flow direction to the east.

PCA 7 did not contribute to an APEC as the drum storage occurred in the recent past (for three years) and was located cross-gradient to the Site based on the inferred groundwater flow direction to the east. The drums were empty when stored (based on information provided during the interview), thus the contents would not have been a factor.

PCA 8 did not contribute to an APEC as the railway lines are located downgradient to the Site based on the inferred groundwater flow direction to the east.

6.4 Areas of Environmental Concern

Based on a review of previous environmental investigations (Golder Phase II ESA and DST Limited Phase II ESA), the following Areas of Environmental Concern (AECs) were identified:

AEC	Location of AEC on Phase One Property	Area of Environmental Concern	Contaminants of Concern (COCs)	Media Impacted
AEC 1 Soil contamination identified in Golder Phase II ESA	Eastern portion and just east of the Main Building	The fill material sampled from boreholes BH08-2, BH08-4 and BH08-5 were found to contain PHC F2 and F3, zinc and vanadium concentrations greater than the applicable standards at the time.	PHC F1 to F4, metals	Soil
AEC 2 Soil contamination identified in DST Limited Phase II ESA	Northeast corner, central east portion, northwest corner	The fill material sampled from boreholes MW19-6, BH19-7, MW19-9, BH19-10B, BH19-11B, BH19-12, BH19-13, BH19-14, and BH19-15 contained concentrations of one or more of metals and PHC F1 to F3 greater than the O.Reg. 153/04, as amended, Table 3 Standards.	PHC F1 to F3, metals	Soil
AEC 3 Groundwater contamination identified in DST Limited Phase II ESA	Northeast corner and south of the Scale House	Groundwater from monitoring wells MW19-4 and MW19-9 contained concentrations of VOCs greater than the O.Reg. 153/04, as amended, Table 3 Standards.	VOCs	Groundwater

6.5 Phase One Conceptual Site Model

The illustrative requirements, according to O. Reg. 153/04, of the Phase One Conceptual Site Model (CSM) are shown on Figures 2a and 2b provided in Appendix A. These figures include: the

location of the existing buildings at the Site and in the Phase One Study Area; the roads and water bodies, including names, within the Phase One Study Area; uses of properties adjacent to the Site; and the location of PCAs within the Phase One Study Area and APECs at the Site. As there are no areas of natural significance or drinking water wells at the Site or surrounding area, these items are not depicted on the Figures.

The PCAs and evaluation of any APECs are discussed in Sections 6.2 and 6.3.

The topography of the Site was analyzed using maps and information provided by Ontario Base Maps ordered through ERIS and geoOttawa, the City of Ottawa's online mapping database (available at <http://maps.ottawa.ca/GeoOttawa/>). The Ontario Base Map shows the ground surface elevation for the Site at approximately 64 m amsl. The regional topography appears to be flat. Based on visual observations during the Site visit, the Site and surrounding areas are generally flat with a valley around Green's Creek.

Green's Creek is the only surface water body in the Phase One Study Area and is located approximately 45 m east of the Site. Based on the regional topography and location of the nearest surface water body, the inferred direction of the regional shallow horizontal groundwater flow is to the east. Depending on climate conditions and the amount of surface water available, ditching, underground services and ground surface may affect the shallow groundwater flow on a local level.

Underground utilities at the Site generally consist of storm sewers with catch basins and manholes around the concrete covered area of the Site. The sanitary sewer discharge is out the west side of the Site under Sheffield Road, whereas the storm sewer discharges at the southeast corner of the Site to Green's Creek. It is not anticipated that underground utilities are present near the groundwater table and, therefore, it is unlikely that underground utilities will affect contaminant distribution and transport.

The geological maps reviewed indicate that the Phase One Study Area is underlain by Paleozoic Bedrock – Ordovician limestone, dolostone, shale, and siltstone of the Georgian Bay Formation, Blue Mountain Formation, Billings formation, Collingwood Member, and Eastview Member (OGS, 2011). The surficial geology mapped according the Ontario Geological Survey (OGS) Earth Surficial Geology of Southern Ontario (OGS, 2010) indicates that Site and Phase One Study Area consists of fine-textured glaciomarine deposits of silt and clay with minor sand and gravel, massive to well-laminated. Additionally, borehole data obtained from the Golder Phase II ESA and DST Limited Phase II ESA, summarized in Section 3.1.5, indicated the following stratigraphy:

- Fill material consisting of debris and crushed stone ranging in depth from 0.8 to 1.4 m bgs;
- Weathered crust layer of silty clay below the fill layer ranging in depth from 1.0 to 2.9 m bgs;
- Silty clay, clayey silt and sandy silt were present at greater depths; and
- Shale bedrock was encountered between 9.0 and 1.2 m bgs.

Review of the Golder Phase II ESA and DST Limited Phase II ESA (summarized in Section 3.1.5) indicated that the shallow groundwater at the Site ranged from 1.14 m bgs to 3.18 m bgs and 2.3 m bgs to 3.6 m bgs, respectively.

Issues relating to uncertainty or absence of information were not significantly encountered during the completion of the Phase One ESA and, therefore, it is not anticipated that uncertainty or absence of information will affect the validity of this Phase One CSM.

7 Conclusions & Recommendations

An evaluation of actual and potential contamination was completed on the Site and properties within 250 m of its boundaries during this Phase One ESA. The information evaluated to identify PCAs and to determine APECs on the Site included record searches, a Site reconnaissance, and interviews with persons knowledgeable about the property.

Based on the findings of the Phase One ESA, the following APECs and AECs were identified at the Site.

Areas of Potential Environmental Concern

APEC	Location of APEC on Phase One Property	Potentially Contaminating Activity (PCA)	Location of PCA (on-Site or off-Site)	Contaminants of Potential Environmental Concern	Media Potentially Impacted
APEC 1 Metal Salvage Yard	The Entire Phase One Property	49 – Salvage Yard, including automobile wrecking	On Site	- Metals	Soil, Groundwater
APEC 2 A former maintenance garage	Southwest corners of the Phase One Property	52 – Storage, maintenance, fuelling and repair of equipment, vehicles, and material used to maintain transportation systems	On Site	- PHC F1-F4 - VOCs - PAHs	Soil, Groundwater
APEC 3 Fill material of unknown quality likely present on-Site	The Entire Phase One Property	30 – Importation of Fill Material of Unknown Quality	On Site	- Metals - PHC F1-F4 - PAHs	Soil, Groundwater

Areas of Potential Environmental Concern

AEC	Location of AEC on Phase One Property	Area of Environmental Concern	Contaminants of Concern (COCs)	Media Impacted
AEC 1 Soil contamination identified in Golder Phase II ESA	Eastern portion and just east of the Main Building	The fill material sampled from boreholes BH08-2, BH08-4 and BH08-5 were found to contain PHC F2 and F3, zinc and vanadium concentrations greater than the applicable standards at the time.	PHC F1 to F4, metals	Soil
AEC 2 Soil contamination identified in DST Limited Phase II ESA	Northeast corner, central east portion, northwest corner	The fill material sampled from boreholes MW19-6, BH19-7, MW19-9, BH19-10B, BH19-11B, BH19-12, BH19-13, BH19-14, and BH19-15 contained concentrations of one or more of metals and PHC F1 to F3 greater than the O.Reg. 153/04, as amended, Table 3 Standards.	PHC F1 to F3, metals	Soil
AEC 3 Groundwater contamination identified in DST Limited Phase II ESA	Northeast corner and south of the Scale House	Groundwater from monitoring wells MW19-4 and MW19-9 contained concentrations of VOCs greater than the O.Reg. 153/04, as amended, Table 3 Standards.	VOCs	Groundwater

7.1 Requirement for Further Investigation

The APECs identified in the Phase One ESA have been addressed and evaluated by the DST Limited Phase II ESA. Therefore, no further investigation is required at this time.

A project-specific designated substances survey (DSS) is recommended to assess the presence of hazardous materials (lead based, asbestos containing, ODS) that may be disturbed during any renovation or deconstruction activities.

7.2 Record of Site Condition Based on Phase One ESA Alone

A record of site condition is not required for this Phase One Property.

It should be noted that responses from the MNRF, MECP, ECCC and City of Ottawa information requests remain outstanding. If relevant information which alters the conclusions of the report is received following the issuance of this report, an addendum to this report will be issued by DST.

8 Closure

This report was prepared for the exclusive use of AIM Recycling Ottawa. Any use of this report by any third party, or any reliance on or decisions to be made based on it, are the responsibility of such parties. DST accepts no responsibility for damages, if any, suffered by any third party as a result of decisions made or actions based on this report. Full Report Limitations are included in Section 11 of this report.

We trust the information herein meets your present requirements. Should you have any questions, please do not hesitate to contact the undersigned.

Yours truly,

For **DST Consulting Engineers Inc.**



Brenda Thom, M.Sc.(Eng.)m P.Eng.
Environmental Engineer



Eric Domingue, P.Eng., M.A.Sc.
Director, Senior Principal

9 Qualifications of the Assessors

Brenda Thom, M.Sc. (Eng.), P.Eng.: Ms. Thom is an Environmental Engineer with DST. Ms. Thom has over 10 years of experience in the environmental industry. She has been primarily involved with numerous Phase I/II Environmental Site Assessments, site remediation, water quality and monitoring programs.

Eric Domingue, P.Eng., M.A.Sc.: Mr. Domingue has worked in the environmental industry for over 25 years and has served both the public and private sectors. Mr. Domingue has extensive experience in contaminated site investigations, quality assurance sampling, remediation, and post-remediation long-term monitoring activities. Mr. Domingue also has significant project management, onsite contractor supervision and contract management experience. Mr. Domingue has participated in managing and conducting numerous environmental site assessments for federal and provincial government departments. Through his experience in the consulting business, he has successfully dealt with public, private and institutional stakeholders on hundreds of projects and has worked extensively in the Eastern Ontario and National Capital Regions.

10 References

- Canadian Standards Association, 2001. Phase I Environmental Site Assessment, Z768-01 (reaffirmed 2016).
- City of Ottawa, 2008. Zoning By-law 2008-250 Consolidation, Part 10, Sections 185 and 186. Available from: <https://ottawa.ca/en/part-10-mixed-use-commercial-zones-sections-185-198#am-arterial-mainstreet-zone-sections-185-and-186>.
- Environmental Risk Information Services, August 19, 2019. Phase One ESA – 2555 Sheffield Rd, Ottawa, Ontario, K1B 3V6. Report Type: Custom – Build Your Own Report). Order Number: 20190809224.
- geoOttawa, City of Ottawa, © Teranet Enterprises Inc., 2019. Available from: <http://maps.ottawa.ca/geoOttawa> [Accessed August 2019].
- Golder Associated LTD (Golder), October 1997. Phase I Environmental Site Assessment, 2555 Sheffield Road, Ottawa, Ontario. Prepared for Bakermat Inc.
- Golder, April 2008. Phase II Environmental Site Assessment, 2555 Sheffield Road, Ottawa, Ontario. Prepared for Bakermat Inc.
- DST, April 2019. Limited Phase II Environmental Site Assessment, 2555 Sheffield Road, Ottawa, Ontario. Prepared for AIM Recycling Ottawa East.
- Ministry of Natural Resources, 2014. *Natural Heritage Information Centre*. Available from: http://www.gisapplication.lrc.gov.on.ca/mamnh/Index.html?site=MNR_NHLUPS_NaturalHeritage&viewer=NaturalHeritage&locale=en-US [Accessed August 2019].
- Ontario Ministry of Northern Development and Mines, 2011. Ontario Geological Survey (OGS) Bedrock Geology of Ontario. Google Earth files available for download from: <https://www.mndm.gov.on.ca/en/mines-and-minerals/applications/ogsearth> [Accessed August 2019].
- Ontario Ministry of Northern Development and Mines, 2010. OGS Surficial Geology of Southern Ontario. Google Earth files available for download from: <https://www.mndm.gov.on.ca/en/mines-and-minerals/applications/ogsearth> [Accessed August 2019].
- Opta Information Intelligence, an SCM Company. Enviroscan for 2555 Sheffield Road, Ottawa, Ontario, Canada. Opta Order ID: 20190809224. August 20, 2019.

11 Limitations of Liability and Third Party Reliance

DST Consulting Engineers Inc. (DST) has prepared this report for the exclusive use of AIM Recycling Ottawa (the “Client”). The information, conclusions and recommendations given herein are specific for this project and this Client only, for the scope of work described herein. DST will not be responsible for the use of this report by any third party, or reliance on or any decision to be made based on it without the prior written consent of DST. DST accepts no responsibility for damages, if any, suffered by any third party as a result of decisions or actions based on this report.

This report presents an overview of issues of potential environmental concern, reflecting DST’s best judgment using information reasonably available at the time of DST’s Site reconnaissance. The assessment was partly based on information from various sources of which the accuracy has not been verified, and because observations made during the Site reconnaissance may have been limited by existing conditions, this report does not guarantee that the subject property is free of hazardous or potentially hazardous material or conditions, or that latent or undiscovered conditions will not become evident in the future. DST has prepared this report using information understood to be factual and correct and shall not be responsible for conditions arising from information or facts that were concealed or not fully disclosed to DST at the time of the Site reconnaissance and assessment.

The conclusions regarding environmental conditions, which are presented in this report, are based on a scope of work authorized by the Client. Note, however, that virtually no scope of work, no matter how exhaustive, can identify all contaminants or all conditions above and below ground. This report therefore cannot warrant that all conditions on or off the subject property have been identified within this assessment.

Since onsite and surrounding activities are beyond DST’s control, and can change at any time after the completion of this assessment, the observations, findings, and opinions can be considered valid only as of the date provided on this report.

Conclusions and recommendations contained in this assessment were developed in accordance with currently accepted engineering standards and practices. Standards, guidelines and practices related to environmental investigations may change over time. Those which were applied at the time of this investigation may be obsolete or unacceptable at a later date.

APPENDIX A

Figures

APPENDIX B

Site Photographs

APPENDIX C

Aerial Photographs

APPENDIX D


Database Search and Information Requests

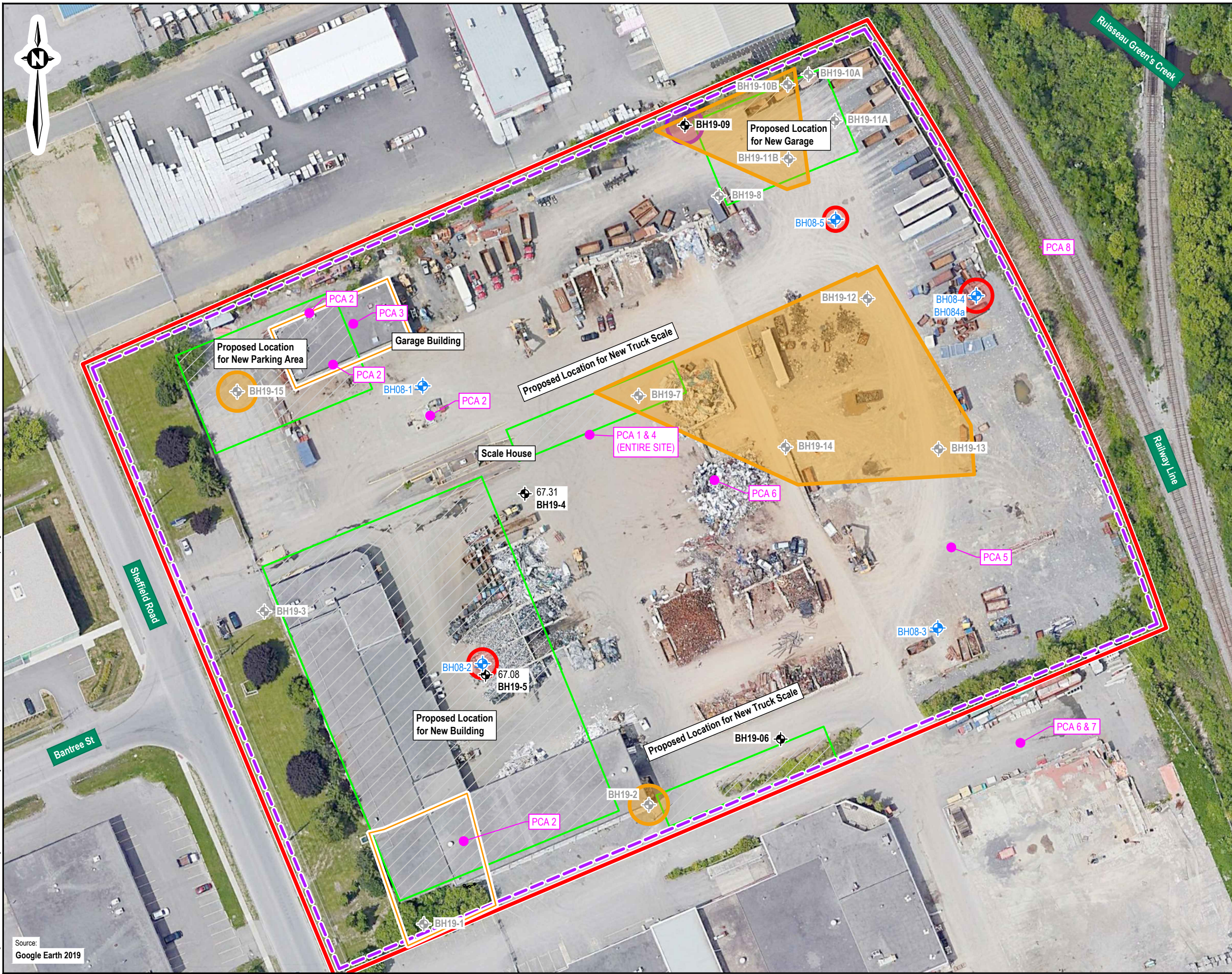
APPENDIX A

Figures



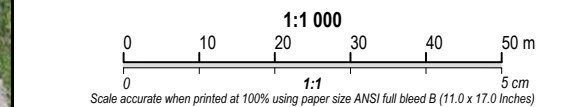
Revision	Date	Issue	Approval
0	08/19/2019	Original	E.D.

Client AIM Recycling Ottawa East		Site 2555 Sheffield Road, Ottawa, ON	
	Report Title	Phase One Environmental Site Assessment	
	Drawing Title	Site Location Map	
		Designed By B.T.	Date August 2019
		Drawn By K.M.	Project No. TS-SO-37029
		Approved By E.D.	Figure No.
		Scale As shown	1



Note
1. This drawing shall be read in conjunction with the associated technical report.

- Legend**
- Site Boundary
 - Approximate location of borehole (DST, 2019)
 - Approximate location of monitoring well (DST, 2019)
 - Approximate location of borehole / monitoring well (Golder, 2008)
 - APECs 1 & 3
 - APEC 2
 - Potentially contaminating activities (PCA)
 - AEC 1
 - AEC 2
 - AEC 3
 - Proposed Building Locations



0	08/19/2019	Original	E.D.
Revision	Date	Issue	Approval
Client			
AIM Recycling Ottawa East			
Site			
2555 Sheffield Road, Ottawa, ON			
Report Title			
Phase One Environmental Site Assessment			
Drawing Title			
Site Features and Potentially Contaminating Activities (PCAs)			
Designed By	B.T.	Scale	As shown
Drawn By	K.M.	Date	August 2019
Approved By	E.D.	Project No.	TS-SO-37029
Figure No.	2a		

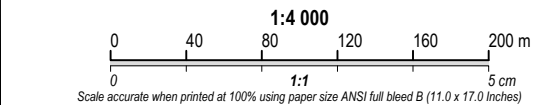
Drawing: 2a Borehole Location Plan.dwg
Folder: L:\TISCAD\Projects\TS-SO-37029 2555 Sheffield Rd Phase I ES&D\DWGs
Friday, August 23, 2019 @ 14:23 by Kris Moin



Source:
Google Earth 2019



- Note**
1. This drawing shall be read in conjunction with the associated technical report.
- Legend**
- Site Boundary
 - Phase One Study Area
 - PCA Potentially Contaminating Activity (PCA)




0	08/19/2019	Original	E.D.
Revision	Date	Issue	Approval
Client			
AIM Recycling Ottawa East			
Site			
2555 Sheffield Road, Ottawa, ON			
Report Title			
Phase One Environmental Site Assessment			
Drawing Title			
Study Area and Potentially Contaminating Activities (PCAs)			
Designed By		Scale	
B.T.		As shown	
Drawn By		Date	
K.M.		August 2019	
Approved By		Project No.	
E.D.		TS-SO-37029	
Figure No.		2b	

Drawing: 2b Borehole Location Plan - Copy.dwg Folder: L:\TSCAD\Projects\TS-SO-037029 2555 Sheffield\02019 Phase 1\ESAD\DWGs Friday, August 23, 2019 @ 09:54 by Kris Morin

APPENDIX B

Site Photographs



Photograph 1: View inside the warehouse section of the north branch of the Main Building (August 2019).



Photograph 2: Looking northeast at the loading docks of the original section of the Main Building (August 2019).



Photograph 3: Looking east at the exterior metal storage outside the loading docks of the original section of the Main Building (August 2019).



Photograph 4: View of the emulsified oil AST at the southwest corner of the Main Building (August 2019).



Photograph 5: View of the open hydraulic bailer chamber on the top of the photo, the rollers located on the bottom of the photograph raise up to the warehouse floor for removal of the bailed metal (August 2019)



Photograph 6: Looking east at the warehouse storage of metal at the east end of the south branch of the Main Building (August 2019).



Photograph 7: Looking west along the hydraulic piston of the hydraulic bailer located in the southwest corner of the Main Building (August 2019).



Photograph 8: Looking west at the hydraulic oil AST (blue tank on the right hand side) connected to the hydraulic bailer at the southwest corner of the Main Building (August 2019).



Photograph 9: Looking west at the east elevation of the north branch of the Main Building. The center portion is the original building constructed prior to 1965 (August 2019).



Photograph 10: Looking west along the south property line. This is also the approximate location of MW19-06 which could not be located. The east end of the south arm of the Main Building (August 2019).



Photograph 11: Looking east along the south property line (August 2019).



Photograph 12: Looking north along the line between the concrete covering and the bare soil portions of the Site (August 2019).



Photograph 13: Looking south at the location of the oil/water separator and discharge to the storm sewer that runs along the south property line (August 2019).



Photograph 14: Looking southeast at the gate where the former railway spur entered the Site (August 2019).



Photograph 15: Looking north along the east property line (August 2019).



**Photograph 16: Looking northwest over the Site from the southeast corner
(August 2019).**



Photograph 17: Looking south over the east portion of the Site (August 2019).



Photograph 18: Looking west along the north property line. The Garage Building is visible in the background (August 2019).



**Photograph 19: Looking southeast across the Site from the northwest corner
(August 2019).**



Photograph 20: View southeast at the diesel AST and Scale House in the background (August 2019).



Photograph 21: View north inside the garage (August 2019).



Photograph 22: View inside the garage of the two white ASTs. The one on the left contains hydraulic oil and the one on the right contains engine oil. Pails of hydraulic oil and engine oil around the tanks (August 2019).



Photograph 23: Waste oil AST on the north side of the Garage Building. There was water on the right side of the tank from the rain water dripping from the sheet metal (August 2019).



Photograph 24: Looking west at the linear drain on the south side of the Garage Building. The drain discharges to a holding tank that is emptied on an as needed basis (August 2019).



Photograph 25: Looking east at the entrance of the truck scales and the Scale House (August 2019).



Photograph 26: Looking southwest at the northern end of the Main Building, at the offices built in 1998 (August 2019).



Photograph 27: Looking north at MW19-04. The east side of the truck scales and the Garage Building in the background (August 2019).



Photograph 28: Looking north at MW19-09 and the southwest corner of the warehouse on the adjacent property to the north (August 2019).

APPENDIX C

Aerial Photographs



Aerial Photograph 1 – 1965 (GeoOttawa, 2019)



Aerial Photograph 2 – 1976 (GeoOttawa, 2019)



Aerial Photograph 3 – 1991 (GeoOttawa, 2019)



Aerial Photograph 4 – 2002 (GeoOttawa, 2019)



Aerial Photograph 5 – 2007 (GeoOttawa, 2019)



Aerial Photograph 6 – 2011 (GeoOttawa, 2019)



Aerial Photograph 7 – 2015 (GeoOttawa, 2019)



Aerial Photograph 8 – 2017 (GeoOttawa, 2019)

APPENDIX D

Database Search and Information Requests

Office Use Only

Application Number: _____	Ward Number: _____	Application Received: (dd/mm/yyyy): _____
Client Service Centre Staff: _____	Fee Received: \$	<div></div>



Historic Land Use Inventory

Application Form

Notice of Public Record

All information and materials required in support of your application shall be made available to the public, as indicated by Section 10.1 of *The Planning Act*, R.S.O. 1990, C.P.13.

Municipal Freedom of Information and Protection Act

Personal information on this form is collected under the authority the *Planning Act*, RSO 1990, C. P. 13 and will be used to process this application. Questions about this collection may be directed by mail to Manager, Business Support Services, Planning Infrastructure and Economic Development Department, 110 Laurier Avenue West, Ottawa, K1P 1L7, or by phone at (613) 580-2424, ext. 24075

Background Information

Site Address or Location:

2555 Sheffield Road, Ottawa, Ontario

** Mandatory Field*

Applicant/Agent Information:

Name:	<div>Brenda Thom</div>		
Mailing Address:	<div>203-2150 Thurston Drive, Ottawa, Ontario, K1G5T9</div>		
Telephone:	<div>877-300-4800 x 250</div>	Email Address:	<div>bthom@dstgroup.com</div>

Registered Property Owner Information:

☐ Same as above

Name:	<div>AIM Ottawa- Jeffrey Dupelle - General Manager</div>		
Mailing Address:	<div>2555 Sheffield Road, Ottawa, On, K1B 3V6</div>		
Telephone:	<div>613-796-7636</div>	Email Address:	<div>jdupelle@aim-recycling.com</div>

Site Details

Legal Description
and PIN:

Plan 783 PT BLK A RP 4R25341; PARTS 7 to 10

What is the land
currently used for?

Recycling yard

Lot frontage: m Lot depth: m Lot area: 24240 m²

OR Lot area (irregular lot) m²

Does the site have Full Municipal Services: ☐ Yes ☐ No

Required Fees

Please don't hesitate to visit [the Historic Land Use Inventory website](#) more information. Fees must be paid in full at the time of application submission.

Planning Fee

Submittal Requirements

The following are required to be submitted with this application:

- 1. Consent to Disclose Information:** Consultants and other third parties may make requests for information on behalf of an individual or corporation. However, if the requester is not the owner of the property, **the requester must provide the City of Ottawa with a 'consent to disclose information' letter, signed by the property owner.** This will authorize the City of Ottawa to release any relevant information about the property or its owner(s) to the requester. Consent for disclosure is required in the event that personal information or proprietary company information is found concerning the property and its owner. All consents must clearly indicate the name of the property owner as well as the name of the requester, and must be signed and dated.
- 2. Disclaimer:** Requesters must read and understand the conditions included in the attached disclaimer and submit a signed disclaimer to the City of Ottawa's Planning, Infrastructure and Economic Development Department. This disclaimer is related to the Historic Land Use Inventory and must be received by the City of Ottawa, signed and dated by the requester, before the process can begin.
- 3. A site plan or key plan of the property, its location and particular features.**
- 4. Any significant dates or time frames that you would like researched.**

Disclaimer For use with HLUI Database

CITY OF OTTAWA ("the City") is the owner of the Historical Land Use Inventory ("HLUI"), a database of information on the type and location of land uses within the geographic area of Ottawa, which had or have the potential to cause contamination in soil, groundwater or surface water.

The City, in providing information from the HLUI, to DST Consulting Engineers Inc. ("the Requester") does so only under the following conditions and understanding:

1. The HLUI may contain erroneous information given that such records and sources of information may be flawed. Changes in municipal addresses over time may have introduced error in such records and sources of information. The City is not responsible for any errors or omissions in the HLUI and reserves the right to change and update the HLUI without further notice. The City does not, however, make any commitment to update the HLUI. Accordingly, all information from the HLUI is provided on an "as is" basis with no representation or warranty by the City with respect to the information's accuracy or exhaustiveness in responding to the request.
2. City staff will perform a search of the HLUI based on the information given by the Requester. City staff will make every effort to be accurate, however, the City does not provide an assurance, guarantee, warranty, representation (express or implied), as to the availability, accuracy, completeness or currency of information which will be provided to the Requester. The HLUI in no way confirms the presence or absence of contamination or pollution of any kind. The information provided by the City to the Requester is provided on the assumption that it will not be relied upon by any person whatsoever. The City denies all liability to any such persons attempting to rely on any information provided from the HLUI database.
3. The City, its employees, servants, agents, boards, officials or contractors take no responsibility for any actions, claims, losses, liability, judgments, demands, expenses, costs, damages or harm suffered by any person whatsoever including negligence in compiling or disseminating information in the HLUI.
4. Copyright is reserved to the City.
5. Any use of the information provided from the HLUI which a third party makes, or any reliance on or decisions to be based on it, are the responsibilities of such third parties. The City, its employees, servants, agents, boards, officials or contractors accept no responsibility for any damages, if any, suffered by a third party as a result of decisions made as a result of an information search of the HLUI.
6. Any use of this service by the Requester indicates an acknowledgement, acceptance and limits of this disclaimer.
7. All information collected under this request and all records provided in response to this request are subject to the provisions of the Municipal Freedom of Information and Protection of Privacy Act, R.S.O. 1990, c. M.56, as amended.

Signed: 

Dated (dd mm/yyyy): 16/08/2019

Per: Brenda Thom

(Please print name)

Title: Project Manager

Company: DST Consulting Engineers Inc.



Natural Areas and Features Information Request Form

Contact Information

Name: _____
 Address: _____
 Phone Number: _____ Owner _____ Consultant _____
 E-mail Address: _____

***All red fields are mandatory**

This includes X & Y Coordinates.

Please see _____ for assistance.

Site Information

Project Name: _____

Township: _____ Lot: _____ Concession: _____

X: _____ Y: _____ Address: _____

***If more than 1 site, please provide all individual coordinates in an attached spreadsheet*

Type of Proposal

- ☐ Severance / Zoning ☐ Drains / Roads / Culverts
☐ Hydroline clearing ☐ Small Scale Projects (less than 5 hectares)
☐ RE Projects ☐ Large Scale Projects (5 hectares or greater)
☐ Aggregate Project Other: _____

Attachments

*****Please attach a Site Map showing the area of interest**

- ☐ Picture ☐ Map(s) ☐ Engineered Drawings Other: _____

Request

I would like to request the following information for the property identified above:

To better respond to your request please briefly outline the purpose for which this information is required (e.g. proposed development, lot severance, etc. or attach details):

Date of works proposed: ____ / ____ / ____

Personal information contained in this form is collected in order to fulfill your request, respond to your inquiries and for other administration purposes. With regard to the personal information it collects, the ministry is bound by privacy protection rules under the Freedom of Information and Protection of Privacy Act and takes all necessary steps to safeguard personal information collected.

Please Note: This request **MUST** be made by the property owner or by someone acting on their behalf.
 Depending on the nature of the request, it may take 6-8 weeks to respond to your inquiry.
 If the request does not include the mandatory information, it may delay response time.

I have read the above and agree to all Terms and Conditions

Please forward the completed form to:

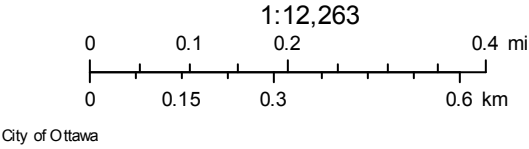
OR Fax: 613-258-3920

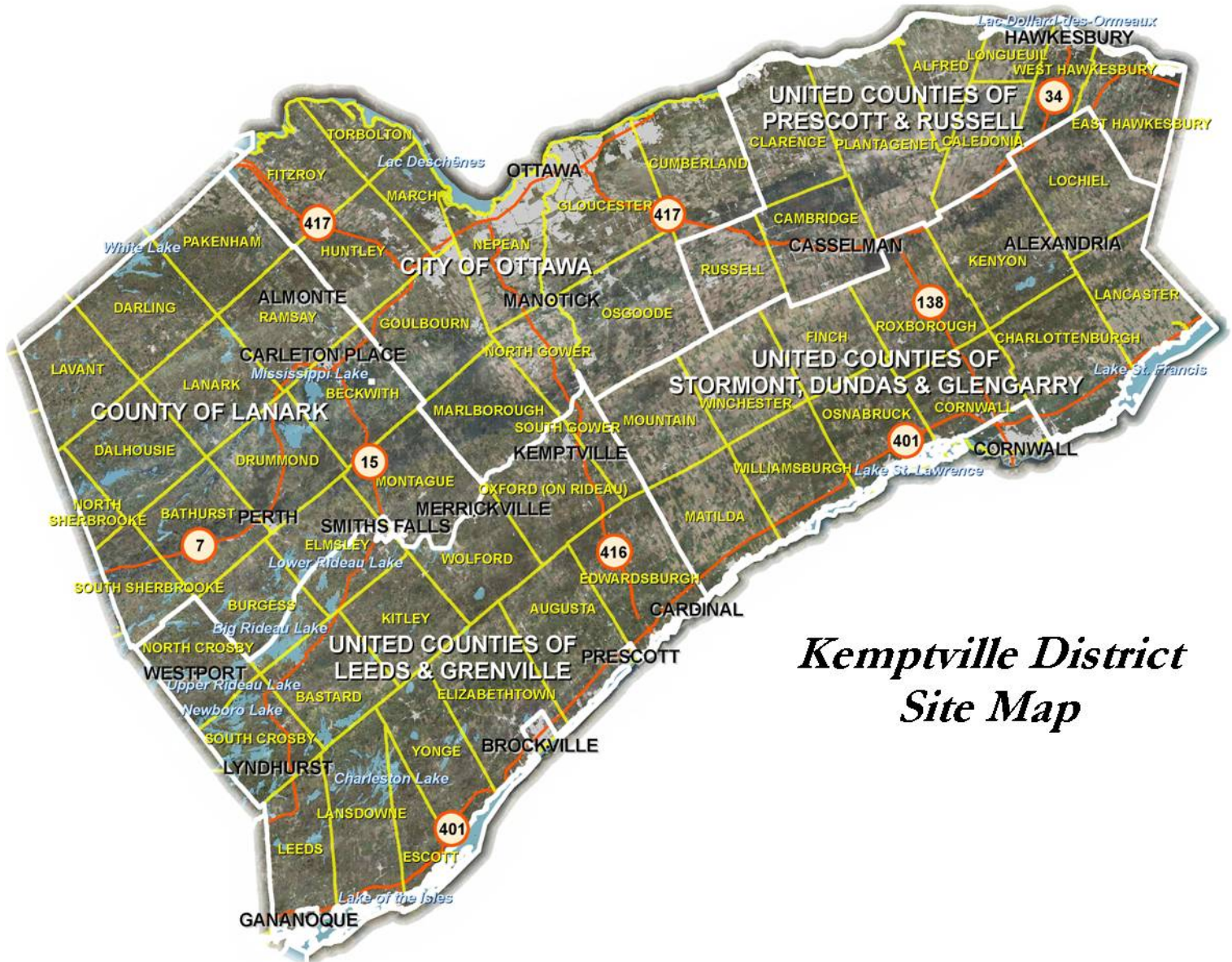
Attention: Information Requests
 10 Campus Drive, Postal Bag 2002
 Kempeville, ON K0G 1J0

MNR File Number: _____



August 20, 2019





Kemptville District Site Map

How to get X, Y coordinates from Google Maps (2 options):


- 1.) Right-click on the map, at the point of interest, and select 'What's here?'.
-The Latitude & Longitude of the mouse click, in decimal degrees, will automatically appear in the Search box.

OR

- 2.) Click on 'Maps Labs' in Google Maps.
-The following window will appear:

[Maps Labs](#) - [Help](#)


Google Maps - ©2012 Google - [Terms of Use](#)



LatLng Tooltip

Displays a tooltip next to the mouse cursor showing the latlng directly underneath it. Press SHIFT to activate tooltip.

☐ Enable
☒ Disable



LatLng Marker

Adds an option to the context menu that lets you drop a mini marker showing the latlng of the position that the cursor was pointing at when the context menu was evoked

☐ Enable
☒ Disable

Important: To save your enabled Labs for next time, you must [sign in](#) to your Google account.

- Enable the LatLng Tooltip and then Save Changes.
- Now every time the **SHIFT** button is pressed in Google Maps, a Tool tip will appear with the Latitude and Longitude of the mouse location in decimal degrees.

Instructions

Use this form to request records that are in the Ministry's files on environmental concerns related to properties. Our fax number is 416 314-4285.

For Ministry Use Only

FOI Request Number	Request Received
Fee Paid	<input type="checkbox"/> Cheque <input type="checkbox"/> VISA/MC <input type="checkbox"/> Cash/Money Order
<input type="checkbox"/> CNR <input type="checkbox"/> ER <input type="checkbox"/> NOR <input type="checkbox"/> SWR <input type="checkbox"/> WCR <input type="checkbox"/> IEB <input type="checkbox"/> EAA <input type="checkbox"/> EMR <input type="checkbox"/> SCB <input type="checkbox"/> SDW	

1. Requester Data

Last Name Thom	First Name Brenda	Middle Initial
Title Project Manager	Company Name DST Consulting Engineers Inc.	

Mailing Address

Number 203	Street Number 2150	Street Name Thurston Drive	PO Box
City/Town Ottawa	Province Ontario	Postal Code K1G 5T9	
Email Address bthom@dstgroup.com	Telephone Number 877 300-4800	ext. 250	Fax Number 888 979-6772
Project/Reference Number TS-SO-037029	Signature of Requester		

2. Request Parameters

(Municipal address mandatory for cities, towns or regions)

Unit Number	Street Number 2555	Street Name Sheffield Road	PO Box
Lot Number	Concession	Geographic Township	
City/Town/Village Ottawa	Province Ontario	Postal Code K1B 3V6	

Present Property

1. Owner AIM Ottawa	Date of Ownership (yyyy/mm/dd)
Tenant (if applicable)	

Add Present Owner (+)

Delete

Previous Property

1. Owner	Date of Ownership (yyyy/mm/dd)
Tenant (if applicable)	

Add Previous Owner (+)

Delete

3. Search Parameters

Search Parameters	Specify Year(s) Requested
Environmental concerns (General correspondence, occurrence reports, abatement)	1986 to present
Orders	1986 to present
Spills	1986 to present
	1986 to present
Waste Generator number/classes	1986 to present

Files older than 2 years may require \$60.00 retrieval cost. There is no guarantee that records responsive to your request will be located.

4. Environmental Compliance Approvals/Certificates of Approval

Environmental Compliance Approvals/Certificates of Approval	SD	Specify Year(s) Requested
air - emissions	<input checked="" type="checkbox"/>	1986 to present
renewable energy	<input checked="" type="checkbox"/>	1986 to present
water - mains, treatment, ground level, standpipes & elevated storage, pumping stations (local & booster)	<input checked="" type="checkbox"/>	1986 to present
sewage - sanitary, storm, treatment, stormwater, leachate & leachate treatment & sewage pump stations	<input checked="" type="checkbox"/>	1986 to present
waste water - industrial discharge	<input checked="" type="checkbox"/>	1986 to present
waste sites - disposal, landfill sites, transfer stations, processing sites, incinerator sites	<input checked="" type="checkbox"/>	1986 to present
	<input checked="" type="checkbox"/>	1986 to present

Proponent information must be provided and Environmental Compliance Approval/Certificate of Approval number(s) (if known). 1985 and prior records are searched manually. Search fees in excess of \$300.00 may be incurred, depending on the types and years to be searched. Specify Approval number(s) (if known). If supporting documents are also required, mark SD box and specify type e.g. maps, plans, reports, etc.

[Print Form](#)

[Clear Form](#)

Brenda Thom

From: Public Information Services <publicinformationsservices@tssa.org>
Sent: August 19, 2019 11:08 AM
To: Brenda Thom
Subject: RE: Records search for 2555 Sheffield Road, Ottawa

Follow Up Flag: Follow up
Flag Status: Flagged

Records Found

Hello,

Thank you for your request for confirmation of public information.

- We confirm that there are **fuel storage tanks records** in our database at the subject address(es).

Inst Number	Segment1	Address	City	Status
9284787	FS PRIVATE FUEL OUTLET - SELF SERVE	2555 SHEFFIELD RD	OTTAWA	Under Review
10906749	FS LIQUID FUEL TANK	2555 SHEFFIELD RD	OTTAWA	Active

For a further search in our archives please complete our release of public information form found at https://www.tssa.org/en/about-tssa/release-of-public-information.aspx?_mid_=392 and email the completed form to publicinformationsservices@tssa.org or through mail along with a fee of \$56.50 (including HST) per location. The fee is payable with credit card (Visa or MasterCard) or with a Cheque made payable to TSSA.

The *Technical Standards and Safety Act* and associated regulations do not require the registration of private fuel outlets. Nor does it require that any documentation on these facilities be submitted to or reviewed or approved by TSSA. As a result, TSSA has limited information on these facilities. TSSA cautions that any information provided may be inaccurate, incomplete or out of date.

Although TSSA believes the information provided pursuant to your request is accurate, please note that TSSA does not warrant this information in any way whatsoever.

Kind regards,



Connie Hill | Public Information Agent

Facilities
345 Carlingview Drive
Toronto, Ontario M9W 6N9
Tel: +1-416-734-3383 | Fax: +1-416-231-6183 | E-Mail: publicinformationsservices@tssa.org
www.tssa.org



From: Brenda Thom <bthom@dstgroup.com>
Sent: August 16, 2019 1:33 PM

To: Public Information Services <publicinformationservices@tssa.org>

Subject: Records search for 2555 Sheffield Road, Ottawa

Good afternoon,

Please complete a records search for any records present at the property at 2555 Sheffield Road, Ottawa.

Thanks,
Brenda

Brenda Thom, M.Sc.(Eng.), EIT
Project Manager

DST CONSULTING ENGINEERS INC.

A Division of **Englobe**
203 - 2150 Thurston Drive
Ottawa ON, K1G 5T9
Canada

T: 1.877.300.4800 ,250

F: 1.888.979.6772

E: bthom@dstgroup.com

W: www.dstgroup.com | www.englobecorp.com



Please consider the environment before printing this e-mail.

This e-mail may be privileged and/or confidential, and the sender does not waive any related rights and obligations. Any distribution, use or copying of this e-mail or the information it contains by other than an intended recipient is unauthorized. If you received this e-mail in error, please advise me (by return e-mail or otherwise) immediately.

Ce courriel peut être confidentiel et/ou protégé et l'expéditeur ne renonce pas aux droits et obligations qui s'y rapportent. Toute diffusion, utilisation ou copie de ce message ou des renseignements qu'il contient par une personne autre qu'un(e) destinataire désigné(e) est interdite. Si vous recevez ce courriel par erreur, veuillez m'en aviser immédiatement, par retour de courriel ou par un autre moyen.)

This electronic message and any attached documents are intended only for the named recipients. This communication from the Technical Standards and Safety Authority may contain information that is privileged, confidential or otherwise protected from disclosure and it must not be disclosed, copied, forwarded or distributed without authorization. If you have received this message in error, please notify the sender immediately and delete the original message.

PROPERTY DESCRIPTION:

PART OF BLOCK A PLAN 783, PARTS 7 TO 10 PLAN 4R25341. SUBJECT TO AN EASEMENT OVER PARTS 9 AND 10 PLAN 4R25341 AS IN OC1274678; PART OF BLOCK A PLAN 783, PARTS 1 TO 6 PLAN 4R25341. SUBJECT TO AN EASEMENT OVER PARTS 1, 2, 4 AND 5 PLAN 4R25341 AS IN N567626; PART LOTS 23 & 24 CON 3 GLOUCESTER BEING PARTS 1 AND 2 ON 4R29467; SUBJECT TO AN EASEMENT IN GROSS OVER PARTS 9 AND 10 PLAN 4R25341 AS IN OC1274679; TOGETHER WITH AN EASEMENT OVER PART OF BLOCK A PLAN 783, PARTS 1, 2 AND 3 PLAN 4R25341 AS IN OC1280721; SUBJECT TO AN EASEMENT OVER PARTS 9 AND 10 PLAN 4R25341 IN FAVOUR OF PART OF BLOCK A PLAN 783, PARTS 1 TO 6 PLAN 4R25341 AS IN OC1280721; SUBJECT TO AN EASEMENT OVER PART 7 PLAN 4R25341 IN FAVOUR OF PART OF BLOCK A PLAN 783, PARTS 1 TO 6 PLAN 4R25341 AS IN OC1280721; SUBJECT TO AN EASEMENT OVER PARTS 9 AND 10 PLAN 4R25341 IN FAVOUR OF PART OF LOT 6 CON 6, RE, GLOUCESTER, PART 1 PLAN 4R10265 AND PART 2 PLAN 5R5963 AS IN OC1281954; SUBJECT TO AN EASEMENT OVER PARTS 1, 2 AND 3 PLAN 4R25341 IN FAVOUR OF PART OF BLOCK A PLAN 783, PARTS 7 TO 10 PLAN 4R25341 AS IN OC1280721; TOGETHER WITH AN EASEMENT OVER PART OF BLOCK A PLAN 783, PART 7 PLAN 4R25341 AS IN OC1280721; TOGETHER WITH AN EASEMENT OVER PART OF BLOCK A PLAN 783, PARTS 9 AND 10 PLAN 4R25341 AS IN OC1280721; SUBJECT TO AN EASEMENT OVER PARTS 1 & 2 ON 4R29467 AS IN OC1780967; PT BLK A, PLAN 783 AS IN CT121484 & CT132645; S/T N575995, OT59811E, CITY OF OTTAWA

PROPERTY REMARKS:

PLANNING ACT CONSENT IN DOCUMENT OC1280721. PLANNING ACT CONSENT IN DOCUMENT OC1280722. PLANNING ACT CONSENT IN DOCUMENT OC1780784.

ESTATE/QUALIFIER:

FEE SIMPLE
LT CONVERSION QUALIFIED

RECENTLY:

CONSOLIDATION FROM 04262-0109, 04262-0295

PIN CREATION DATE:

2016/12/09

OWNERS' NAMES

AMERICAN IRON & METAL COMPANY INC.

CAPACITY

SHARE

REG. NUM.	DATE	INSTRUMENT TYPE	AMOUNT	PARTIES FROM	PARTIES TO	CERT/CHKD
** PRINTOUT INCLUDES ALL DOCUMENT TYPES (DELETED INSTRUMENTS NOT INCLUDED) **						
**SUBJECT,	ON FIRST REGISTRATION UNDER THE LAND TITLES ACT, TO:					
**	SUBSECTION 44(1) OF THE LAND TITLES ACT, EXCEPT PARAGRAPH 11, PARAGRAPH 14, PROVINCIAL SUCCESSION DUTIES					
**	AND ESCHEATS OR FORFEITURE TO THE CROWN.					
**	THE RIGHTS OF ANY PERSON WHO WOULD, BUT FOR THE LAND TITLES ACT, BE ENTITLED TO THE LAND OR ANY PART OF					
**	IT THROUGH LENGTH OF ADVERSE POSSESSION, PRESCRIPTION, MISDESCRIPTION OR BOUNDARIES SETTLED BY					
**	CONVENTION.					
**	ANY LEASE TO WHICH THE SUBSECTION 70(2) OF THE REGISTRY ACT APPLIES.					
**DATE OF CONVERSION TO	LAND TITLES: 1996/01/29 **					
OT59811	1964/02/25	AGREEMENT			THE CORPORATION OF THE CITY OF OTTAWA THE HYDRO ELECTRIC COMMISSION OF THE CITY OF OTTAWA THE BELL TELEPHONE COMPANY OF CANADA	C
OT59811E	1964/02/25	TRANSFER EASEMENT			THE CORPORATION OF THE CITY OF OTTAWA THE BELL TELEPHONE COMPANY OF CANADA THE HYDRO ELECTRIC COMMISSION OF THE CITY OF OTTAWA	C
OT63853Z	1964/12/31	REST COV APL ANNEX				C
OT64269Z	1965/02/22	REST COV APL ANNEX				C

NOTE: ADJOINING PROPERTIES SHOULD BE INVESTIGATED TO ASCERTAIN DESCRIPTIVE INCONSISTENCIES, IF ANY, WITH DESCRIPTION REPRESENTED FOR THIS PROPERTY.

NOTE: ENSURE THAT YOUR PRINTOUT STATES THE TOTAL NUMBER OF PAGES AND THAT YOU HAVE PICKED THEM ALL UP.

LAND
REGISTRY
OFFICE #4

04262-0296 (LT)

PAGE 2 OF 3
PREPARED FOR RITA DEMIRJIAN
ON 2019/08/13 AT 13:21:09

* CERTIFIED IN ACCORDANCE WITH THE LAND TITLES ACT * SUBJECT TO RESERVATIONS IN CROWN GRANT *

REG. NUM.	DATE	INSTRUMENT TYPE	AMOUNT	PARTIES FROM	PARTIES TO	CERT/ CHKD
OT67787Z	1965/10/13	REST COV APL ANNEX				C
OT67788Z	1965/10/13	REST COV APL ANNEX				C
CT121484Z	1970/06/23	REST COV APL ANNEX				C
CT152926Z	1972/05/31	REST COV APL ANNEX				C
CT181893	1973/10/19	AGREEMENT			THE CORPORATIONN OF THE CITY OF OTTAWA	C
NS60268	1979/07/23	AGREEMENT				C
NS67905	1979/09/24	AGREEMENT			THE CORPORATION OF THE CITY OF OTTAWA	C
NS166912	1982/10/28	AGREEMENT			THE CORPORATION OF THE CITY OF OTTAWA	C
NS221210	1983/12/02	CERTIFICATE REMARKS: ARTICLES OF AMENDMENT				C
NS222081	1983/12/09	AGREEMENT REMARKS: SITE PLAN			THE CITY OF OTTAWA	C
NS232780	1984/03/21	AGREEMENT			THE CITY OF OTTAWA	C
N475370	1989/02/09	RELEASE REMARKS: OT59811				C
5R13112	1989/10/03	PLAN REFERENCE				C
5R13626	1990/04/30	PLAN REFERENCE				C
N567626	1991/03/01	TRANSFER EASEMENT			THE CORPORATION OF THE CITY OF OTTAWA	C
N575995	1991/05/24	TRANSFER EASEMENT			THE CORPORATION OF THE CITY OF OTTAWA	C
N637583	1992/10/20	AGREEMENT REMARKS: SITE PLAN			THE CITY OF OTTAWA	C
N734922	1996/01/10	AGREEMENT REMARKS: AMENDING SITE PLAN CONTROL			THE CORPORATION OF THE CITY OF OTTAWA	C
LT1340530	2000/11/21	LR'S ORDER		LAND REGISTRAR FOR THE LAND TITLES DIVISION OF OTTAWA-CARLETON NO. 4		C

NOTE: ADJOINING PROPERTIES SHOULD BE INVESTIGATED TO ASCERTAIN DESCRIPTIVE INCONSISTENCIES, IF ANY, WITH DESCRIPTION REPRESENTED FOR THIS PROPERTY.
NOTE: ENSURE THAT YOUR PRINTOUT STATES THE TOTAL NUMBER OF PAGES AND THAT YOU HAVE PICKED THEM ALL UP.

LAND
REGISTRY
OFFICE #4

04262-0296 (LT)

PAGE 3 OF 3
PREPARED FOR RITA DEMIRJIAN
ON 2019/08/13 AT 13:21:09

* CERTIFIED IN ACCORDANCE WITH THE LAND TITLES ACT * SUBJECT TO RESERVATIONS IN CROWN GRANT *

REG. NUM.	DATE	INSTRUMENT TYPE	AMOUNT	PARTIES FROM	PARTIES TO	CERT/ CHKD
REMARKS: AMENDING DESCRIPTION						
4R25341	2011/05/25	PLAN REFERENCE				C
OC1274678	2011/08/25	TRANSFER EASEMENT	\$2	SHEFFIELD PROPERTIES INC. SHEFFIELD LIMITED PARTNERSHIP	BELL CANADA	C
OC1274679	2011/08/25	TRANSFER EASEMENT	\$2	SHEFFIELD PROPERTIES INC. SHEFFIELD LIMITED PARTNERSHIP	HYDRO OTTAWA LIMITED	C
OC1280723	2011/09/08	NOTICE	\$1	SHEFFIELD PROPERTIES INC. SHEFFIELD LIMITED PARTNERSHIP	SHEFFIELD PROPERTIES INC. SHEFFIELD LIMITED PARTNERSHIP	C
OC1281954	2011/09/12	TRANSFER EASEMENT	\$2	SHEFFIELD PROPERTIES INC. SHEFFIELD LIMITED PARTNERSHIP	ENBRIDGE GAS DISTRIBUTION INC.	C
OC1446594	2013/01/18	NOTICE	\$1	CITY OF OTTAWA	AMERICAN IRON & METAL GP INC. AMERICAN IRON & METAL LP.	C
4R29467	2016/04/14	PLAN REFERENCE				C
OC1780967	2016/04/21	TRANSFER EASEMENT	\$2	AMERICAN IRON & METAL COMPANY INC. AMERICAN IRON & METAL LP	BELL CANADA	C
OC1786898	2016/05/13	APL CONSOLIDATE		AMERICAN IRON & METAL COMPANY INC. AMERICAN IRON & METAL LP		C
OC1844380	2016/11/09	APL CONSOLIDATE		AMERICAN IRON & METAL COMPANY INC. AMERICAN IRON & METAL LP		C
OC1968820	2018/01/29	TRANS PARTNERSHIP	\$243	AMERICAN IRON & METAL COMPANY INC. AMERICAN IRON & METAL LP	AMERICAN IRON & METAL COMPANY INC.	C
OC2109951	2019/06/18	CHARGE	\$1,200,000,000	AMERICAN IRON & METAL COMPANY INC.	THE TORONTO-DOMINION BANK, AS AGENT	C

NOTE: ADJOINING PROPERTIES SHOULD BE INVESTIGATED TO ASCERTAIN DESCRIPTIVE INCONSISTENCIES, IF ANY, WITH DESCRIPTION REPRESENTED FOR THIS PROPERTY.
NOTE: ENSURE THAT YOUR PRINTOUT STATES THE TOTAL NUMBER OF PAGES AND THAT YOU HAVE PICKED THEM ALL UP.

ERIS
ENVIRONMENTAL RISK INFORMATION SERVICES



CITY
DIRECTORY

Project Property: *2555 Sheffield Road, Ottawa, ON*
Report Type: *City Directory*
Order No: *20190809224*
Information Source: *Vernon's Ottawa & Area, Ontario City Directory*
Date Completed: *16/08/2019*

Environmental Risk Information Services

A division of Glacier Media Inc.

1.866.517.5204 | info@erisinfo.com | erisinfo.com

City Directory Information Source
Vernon's Ottawa & Area, Ontario City Directory

PROJECT NUMBER: 20190809224	
Site Address:	2555 Sheffield Road, Ottawa, ON
Year: 2011	
Site Listing:	-Baker Bros Iron & Metal -Bakermet Inc -Palmer-Levitan Ltd
Adjacent Properties:	
2191 Sheffield Road	-Address Not Listed
2505 Sheffield Road	-Roofmart Ontario Ltd
2510 Sheffield Road	-Boulangeries Weston Ltd
2574 Sheffield Road	-C Com Satellite Systems Inc -Eurodata Inc
2575 Sheffield Road	-Equili-Bri.Ca

PROJECT NUMBER: 20190809224	
Site Address:	2555 Sheffield Road, Ottawa, ON
Year: 2006-07	
Site Listing:	-Baker Bros Iron & Metal -Bakermet Inc -Palmer-Levitan Ltd
Adjacent Properties:	
2191 Sheffield Road	-Address Not Listed

2505 Sheffield Road	-Roofmart Ontario Ltd
2510 Sheffield Road	-Boulangeries Weston Ltd
2574 Sheffield Road	-Boyd Commercial Warehousing & Distribution Services Ltd -Eurodata Inc
2575 Sheffield Road	-Ottawa Regional Hospital Linen Services Inc

PROJECT NUMBER: 20190809224	
Site Address:	2555 Sheffield Road, Ottawa, ON
Year: 2001-02	
Site Listing:	-Address Not Listed
Adjacent Properties:	
2191 Sheffield Road	-Address Not Listed
2505 Sheffield Road	-Roofmart Ontario Ltd
2510 Sheffield Road	-Weston Bakeries Ltd
2574 Sheffield Road	-Boyd Commercial Warehousing & Distribution Services Ltd -Eurodata Inc -C Com Satellite Systems
2575 Sheffield Road	-Ottawa Regional Hospital Linen Services Inc

PROJECT NUMBER: 20190809224	
Site Address:	2555 Sheffield Road, Ottawa, ON
Year: 1996-97	
Site Listing:	-Baker Bros Iron & Metal -Bakermat Inc -Palmer-Levitan Ltd

Adjacent Properties:	
2191 Sheffield Road	-Address Not Listed
2505 Sheffield Road	-Roofmart Ontario Ltd
2510 Sheffield Road	-Weston Bakeries Ltd
2574 Sheffield Road	-Eurodata Inc
2575 Sheffield Road	-Ottawa Regional Hospital Linen Services Inc

PROJECT NUMBER: 20190809224	
Site Address:	2555 Sheffield Road, Ottawa, ON
Year: 1992	
Site Listing:	-Baker Bros Iron & Metal -Bakermet Inc -Palmer-Levitan Ltd
Adjacent Properties:	
2191 Sheffield Road	-Address Not Listed
2505 Sheffield Road	-Roofmart Ontario Ltd
2510 Sheffield Road	-Weston Bakeries Ltd
2574 Sheffield Road	-Eurodata Inc
2575 Sheffield Road	-Ottawa Regional Hospital Linen Services Inc

PROJECT NUMBER: 20190809224	
Site Address:	2555 Sheffield Road, Ottawa, ON
Year: 1987	
Site Listing:	-Bakermet Inc metal recycling
Adjacent Properties:	

2191 Sheffield Road	-Address Not Listed
2505 Sheffield Road	-Roofmart Ontario Ltd
2510 Sheffield Road	-Weston Bakeries Ltd
2574 Sheffield Road	-Vacant
2575 Sheffield Road	-Ottawa Carleton Regional Hospital Linen Services Inc central laundry

PROJECT NUMBER: 20190809224	
Site Address:	2555 Sheffield Road, Ottawa, ON
Year: 1981-82	
Site Listing:	-Baker Met Inc
Adjacent Properties:	
2191 Sheffield Road	-Address Not Listed
2505 Sheffield Road	-Roofmart Ontario Ltd
2510 Sheffield Road	-Weston Bakeries Ltd
2574 Sheffield Road	-CIP Victoria Ltd
2575 Sheffield Road	-Ottawa Carleton Regional Hospital Linen Services Inc

PROJECT NUMBER: 20190809224	
Site Address:	2555 Sheffield Road, Ottawa, ON
Year: 1976	
Site Listing:	-Baker Bros Iron & Metal Ltd
Adjacent Properties:	
2191 Sheffield Road	-Address Not Listed
2505 Sheffield Road	-Roofmart Ontario Ltd
2510 Sheffield Road	-Weston Bakeries Ltd

2574 Sheffield Road	-CIP Victoria Ltd -Monarch Papers Ltd
2575 Sheffield Road	-Ottawa Carleton Regional Hospital Linen Services Inc

PROJECT NUMBER: 20190809224	
Site Address:	2555 Sheffield Road, Ottawa, ON
Year: 1971	
Site Listing:	-Baker Bros Iron & Metal Ltd
Adjacent Properties:	
2191 Sheffield Road	-Address Not Listed
2505 Sheffield Road	-Roofmart Ontario Ltd
2510 Sheffield Road	-Weston Bakeries Ltd
2574 Sheffield Road	-Address Not Listed
2575 Sheffield Road	-Address Not Listed

PROJECT NUMBER: 20190809224	
Site Address:	2555 Sheffield Road, Ottawa, ON
Year: 1965	
Site Listing:	-Address Not Listed
Adjacent Properties:	
2191 Sheffield Road	-Address Not Listed
2505 Sheffield Road	-Address Not Listed
2510 Sheffield Road	-Address Not Listed
2574 Sheffield Road	-Address Not Listed
2575 Sheffield Road	-Address Not Listed

PROJECT NUMBER: 20190809224	
Site Address:	2555 Sheffield Road, Ottawa, ON
Year: 1960	
Site Listing:	-Address Not Listed
Adjacent Properties:	
2191 Sheffield Road	-Address Not Listed
2505 Sheffield Road	-Address Not Listed
2510 Sheffield Road	-Address Not Listed
2574 Sheffield Road	-Address Not Listed
2575 Sheffield Road	-Address Not Listed

-All listings for businesses were listed as they are in the city directory.

-Listings that are residential are listed as “residential” with the number of tenants. The name of the residential tenant is not listed in the above city directory.



DATABASE REPORT

Project Property: *Phase One ESA - 2555 Sheffield Rd,
Ottawa, ON
2555 Sheffield Road
Ottawa ON K1B 3V6*

Project No:

Report Type: *Quote - Custom-Build Your Own Report*

Order No: *20190809224*

Requested by: *DST Consulting Engineers Inc.*

Date Completed: *August 19, 2019*

Table of Contents

Table of Contents.....	2
Executive Summary.....	3
Executive Summary: Report Summary.....	4
Executive Summary: Site Report Summary - Project Property.....	6
Executive Summary: Site Report Summary - Surrounding Properties.....	11
Executive Summary: Summary By Data Source.....	43
Map.....	85
Aerial.....	86
Topographic Map.....	87
Detail Report.....	88
Unplottable Summary.....	351
Unplottable Report.....	353
Appendix: Database Descriptions.....	374
Definitions.....	383

Notice: IMPORTANT LIMITATIONS and YOUR LIABILITY

Reliance on information in Report: This report DOES NOT replace a full Phase I Environmental Site Assessment but is solely intended to be used as a database review of environmental records.

License for use of information in Report: No page of this report can be used without this cover page, this notice and the project property identifier. The information in Report(s) may not be modified or re-sold.

Your Liability for misuse: Using this Service and/or its reports in a manner contrary to this Notice or your agreement will be in breach of copyright and contract and ERIS may obtain damages for such mis-use, including damages caused to third parties, and gives ERIS the right to terminate your account, rescind your license to any previous reports and to bar you from future use of the Service.

No warranty of Accuracy or Liability for ERIS: The information contained in this report has been produced by ERIS Information Limited Partnership ("ERIS") using various sources of information, including information provided by Federal and Provincial government departments. The report applies only to the address and up to the date specified on the cover of this report, and any alterations or deviation from this description will require a new report. This report and the data contained herein does not purport to be and does not constitute a guarantee of the accuracy of the information contained herein and does not constitute a legal opinion nor medical advice. Although ERIS has endeavored to present you with information that is accurate, ERIS disclaims, any and all liability for any errors, omissions, or inaccuracies in such information and data, whether attributable to inadvertence, negligence or otherwise, and for any consequences arising therefrom. Liability on the part of ERIS is limited to the monetary value paid for this report.

Trademark and Copyright: You may not use the ERIS trademarks or attribute any work to ERIS other than as outlined above. This Service and Report(s) are protected by copyright owned by ERIS Information Limited Partnership. Copyright in data used in the Service or Report(s) (the "Data") is owned by ERIS or its licensors. The Service, Report(s) and Data may not be copied or reproduced in whole or in any substantial part without prior written consent of ERIS.

Executive Summary

Property Information:

Project Property: *Phase One ESA - 2555 Sheffield Rd, Ottawa, ON
2555 Sheffield Road Ottawa ON K1B 3V6*

Project No:

Order Information:

Order No: *20190809224*
Date Requested: *August 9, 2019*
Requested by: *DST Consulting Engineers Inc.*
Report Type: *Quote - Custom-Build Your Own Report*

Historical/Products:

City Directory Search *CD - Subject Site plus 5 Adjacent Properties*
Insurance Products *Fire Insurance Maps/Inspection Reports/Site Plans*

Executive Summary: Report Summary

Database	Name	Searched	Project Property	Boundary to 0.25km	Total
AAGR	Abandoned Aggregate Inventory	Y	0	0	0
AGR	Aggregate Inventory	Y	0	0	0
AMIS	Abandoned Mine Information System	Y	0	0	0
ANDR	Anderson's Waste Disposal Sites	Y	2	0	2
AUWR	Automobile Wrecking & Supplies	Y	4	2	6
BORE	Borehole	Y	1	3	4
CA	Certificates of Approval	Y	2	16	18
CDRY	Dry Cleaning Facilities	Y	0	0	0
CFOT	Commercial Fuel Oil Tanks	Y	0	0	0
CHEM	Chemical Register	Y	0	0	0
CNG	Compressed Natural Gas Stations	Y	0	0	0
COAL	Inventory of Coal Gasification Plants and Coal Tar Sites	Y	0	0	0
CONV	Compliance and Convictions	Y	0	0	0
CPU	Certificates of Property Use	Y	0	0	0
DRL	Drill Hole Database	Y	0	0	0
EASR	Environmental Activity and Sector Registry	Y	0	2	2
EBR	Environmental Registry	Y	2	12	14
ECA	Environmental Compliance Approval	Y	2	17	19
EEM	Environmental Effects Monitoring	Y	0	0	0
EHS	ERIS Historical Searches	Y	1	26	27
EIIS	Environmental Issues Inventory System	Y	0	0	0
EMHE	Emergency Management Historical Event	Y	0	0	0
EPAR	Environmental Penalty Annual Report	Y	0	0	0
EXP	List of TSSA Expired Facilities	Y	0	7	7
FCON	Federal Convictions	Y	0	0	0
FCS	Contaminated Sites on Federal Land	Y	0	0	0
FOFT	Fisheries & Oceans Fuel Tanks	Y	0	0	0
FST	Fuel Storage Tank	Y	1	1	2
FSTH	Fuel Storage Tank - Historic	Y	0	0	0
GEN	Ontario Regulation 347 Waste Generators Summary	Y	15	218	233
GHG	Greenhouse Gas Emissions from Large Facilities	Y	0	0	0
HINC	TSSA Historic Incidents	Y	0	0	0
IAFT	Indian & Northern Affairs Fuel Tanks	Y	0	0	0
INC	TSSA Incidents	Y	0	0	0
LIMO	Landfill Inventory Management Ontario	Y	0	0	0
MINE	Canadian Mine Locations	Y	0	0	0

Database	Name	Searched	Project Property	Boundary to 0.25km	Total
MNR	Mineral Occurrences	Y	0	0	0
NATE	National Analysis of Trends in Emergencies System (NATES)	Y	0	0	0
NCPL	Non-Compliance Reports	Y	0	0	0
NDFT	National Defense & Canadian Forces Fuel Tanks	Y	0	0	0
NDSP	National Defense & Canadian Forces Spills	Y	0	0	0
NDWD	National Defence & Canadian Forces Waste Disposal Sites	Y	0	0	0
NEBI	National Energy Board Pipeline Incidents	Y	0	0	0
NEBP	National Energy Board Wells	Y	0	0	0
NEES	National Environmental Emergencies System (NEES)	Y	0	0	0
NPCB	National PCB Inventory	Y	0	0	0
NPRI	National Pollutant Release Inventory	Y	7	2	9
OGWE	Oil and Gas Wells	Y	0	0	0
OOGW	Ontario Oil and Gas Wells	Y	0	0	0
OPCB	Inventory of PCB Storage Sites	Y	0	0	0
ORD	Orders	Y	0	0	0
PAP	Canadian Pulp and Paper	Y	0	0	0
PCFT	Parks Canada Fuel Storage Tanks	Y	0	0	0
PES	Pesticide Register	Y	0	0	0
PINC	TSSA Pipeline Incidents	Y	0	0	0
PRT	Private and Retail Fuel Storage Tanks	Y	1	2	3
PTTW	Permit to Take Water	Y	0	0	0
REC	Ontario Regulation 347 Waste Receivers Summary	Y	0	5	5
RSC	Record of Site Condition	Y	0	0	0
RST	Retail Fuel Storage Tanks	Y	0	0	0
SCT	Scott's Manufacturing Directory	Y	0	31	31
SPL	Ontario Spills	Y	6	14	20
SRDS	Wastewater Discharger Registration Database	Y	0	0	0
TANK	Anderson's Storage Tanks	Y	0	0	0
TCFT	Transport Canada Fuel Storage Tanks	Y	0	0	0
VAR	TSSA Variances for Abandonment of Underground Storage Tanks	Y	0	0	0
WDS	Waste Disposal Sites - MOE CA Inventory	Y	0	21	21
WDSH	Waste Disposal Sites - MOE 1991 Historical Approval Inventory	Y	0	0	0
WWIS	Water Well Information System	Y	1	20	21
Total:			45	399	444

Executive Summary: Site Report Summary - Project Property

<i>Map Key</i>	<i>DB</i>	<i>Company/Site Name</i>	<i>Address</i>	<i>Dir/Dist (m)</i>	<i>Elev diff (m)</i>	<i>Page Number</i>
1	ANDR	Sheffield Rd junkyard 1979	Gloucester ON K1B	-/0.0	0.00	88
1	ANDR	Sheffield Rd junkyard 1972	Gloucester ON K1B 3V6	-/0.0	0.00	88
1	AUWR	A I M RECYCLING GROUP INC	2555 SHEFFIELD RD OTTAWA ON K1B3V6	-/0.0	0.00	89
1	AUWR	BAKERMET INC	2555 SHEFFIELD RD OTTAWA ON K1B 3V6	-/0.0	0.00	89
1	AUWR	BAKERMET	2555 SHEFFIELD RD OTTAWA ON K1B3V6	-/0.0	0.00	89
1	AUWR	BAKERMET INC	2555 SHEFFIELD RD OTTAWA ON K1B3V6	-/0.0	0.00	89
1	CA	BAKERMET INC.	2555 SHEFFIELD ROAD OTTAWA CITY ON K1B 3V6	-/0.0	0.00	89
1	CA	Bakermet Inc.	2555 Sheffield Road Ottawa ON K1B 3V6	-/0.0	0.00	90

Map Key	DB	Company/Site Name	Address	Dir/Dist (m)	Elev diff (m)	Page Number
<u>1</u>	EBR	Bakermat Inc.	2555 SHEFFIELD ROAD, OTTAWA CITY CITY OF OTTAWA ON	-/0.0	0.00	<u>90</u>
<u>1</u>	EBR	Bakermat Inc.	2555 Sheffield Road Ottawa Ontario K1B 3V6 Ottawa ON	-/0.0	0.00	<u>91</u>
<u>1</u>	ECA	Bakermat Inc.	2555 Sheffield Road Ottawa ON K1B 3V6	-/0.0	0.00	<u>91</u>
<u>1</u>	ECA	American Iron & Metal GP Inc./ Fer Et Metaux Americains GP Inc.	2555 Sheffield Rd Ottawa ON K1B 3V6	-/0.0	0.00	<u>91</u>
<u>1</u>	EHS		2555 Sheffield Road OTTAWA ON K1B 3V6	-/0.0	0.00	<u>92</u>
<u>1</u>	FST	BAKERMET INC	2555 SHEFFIELD RD OTTAWA ON K1B 3V6	-/0.0	0.00	<u>92</u>
<u>1</u>	GEN	American Iron & Metal Company Inc AIM Recycling	2555 SHEFFIELD ROAD OTTAWA ON K1B 3V6	-/0.0	0.00	<u>92</u>
<u>1</u>	GEN	American Iron & Metal Company Inc AIM Recycling	2555 SHEFFIELD ROAD OTTAWA ON K1B 3V6	-/0.0	0.00	<u>93</u>
<u>1</u>	GEN	BAKERMET INC. 04-128	2555 SHEFFIELD ROAD OTTAWA ON K1B 3V6	-/0.0	0.00	<u>93</u>
<u>1</u>	GEN	American Iron & Metal LP	2555 SHEFFIELD ROAD OTTAWA ON K1B 3V6	-/0.0	0.00	<u>94</u>

<i>Map Key</i>	<i>DB</i>	<i>Company/Site Name</i>	<i>Address</i>	<i>Dir/Dist (m)</i>	<i>Elev diff (m)</i>	<i>Page Number</i>
1	GEN	ARCELORMITTAL OTTAWA INC.	2555 SHEFFIELD ROAD OTTAWA ON K1B 3V6	-/0.0	0.00	94
1	GEN	ARCELORMITTAL OTTAWA INC.	2555 SHEFFIELD ROAD OTTAWA ON K1B 3V6	-/0.0	0.00	95
1	GEN	BAKERMET INC	2555 SHEFFIELD ROAD OTTAWA ON K1B 3V6	-/0.0	0.00	95
1	GEN	BAKERMET INC.	2555 SHEFFIELD ROAD OTTAWA ON K1B 3V6	-/0.0	0.00	96
1	GEN	BAKERMET INC.	2555 SHEFFIELD ROAD OTTAWA ON K1B 3V6	-/0.0	0.00	96
1	GEN	ARCELORMITTAL OTTAWA INC.	2555 SHEFFIELD ROAD OTTAWA ON K1B 3V6	-/0.0	0.00	97
1	GEN	ARCELORMITTAL OTTAWA INC.	2555 SHEFFIELD ROAD OTTAWA ON K1B 3V6	-/0.0	0.00	97
1	GEN	ARCELORMITTAL OTTAWA INC.	2555 SHEFFIELD ROAD OTTAWA ON K1B 3V6	-/0.0	0.00	98
1	GEN	American Iron & Metal LP	2555 SHEFFIELD ROAD OTTAWA ON K1B 3V6	-/0.0	0.00	98

Map Key	DB	Company/Site Name	Address	Dir/Dist (m)	Elev diff (m)	Page Number
<u>1</u>	GEN	ARCELORMITTAL OTTAWA INC.	2555 SHEFFIELD ROAD OTTAWA ON	-/0.0	0.00	<u>99</u>
<u>1</u>	GEN	BAKERMET INC. 04-128	2555 SHEFFIELD ROAD OTTAWA ON K1B 3V6	-/0.0	0.00	<u>99</u>
<u>1</u>	NPRI	ARCELORMITTAL OTTAWA INC.	2555 CHEMIN SHEFFIELD NOT AVAILABLE OTTAWA ON K1B3V6	-/0.0	0.00	<u>100</u>
<u>1</u>	NPRI	ARCELORMITTAL OTTAWA INC.	2555 SHEFFIELD CHEMIN NOT AVAILABLE OTTAWA ON K1B3V6	-/0.0	0.00	<u>101</u>
<u>1</u>	NPRI	ARCELORMITTAL OTTAWA	2555 SHEFFIELD ROAD NOT AVAILABLE OTTAWA ON K1B3V6	-/0.0	0.00	<u>101</u>
<u>1</u>	NPRI	ARCELORMITTAL OTTAWA INC.	2555 SHEFFIELD CHEMIN NOT AVAILABLE OTTAWA ON K1B3V6	-/0.0	0.00	<u>102</u>
<u>1</u>	NPRI	ARCELORMITTAL OTTAWA INC.	2555 SHEFFIELD ROAD NOT AVAILABLE OTTAWA ON K1B3V6	-/0.0	0.00	<u>103</u>
<u>1</u>	NPRI	ARCELORMITTAL OTTAWA INC.	2555 SHEFFIELD CHEMIN NOT AVAILABLE OTTAWA ON K1B3V6	-/0.0	0.00	<u>103</u>
<u>1</u>	NPRI	ARCELORMITTAL OTTAWA	2555 SHEFFIELD ROAD NOT AVAILABLE OTTAWA ON K1B3V6	-/0.0	0.00	<u>104</u>
<u>1</u>	PRT	BAKERMET INC	2555 SHEFFIELD RD OTTAWA ON K1B 3V6	-/0.0	0.00	<u>10</u>

Map Key	DB	Company/Site Name	Address	Dir/Dist (m)	Elev diff (m)	Page Number
1	SPL	BAKERMAT INC.	2555 SHEFFIELD RD. OTTAWA CITY ON K1B 3V6	-/0.0	0.00	10
1	SPL	BAKERMAT INC.	2555 SHEFFIELD RD. & GREENS CREEK OTTAWA CITY ON	-/0.0	0.00	10
1	SPL	PUC	2555 SHEFFIELD ROAD TRANSFORMER OTTAWA CITY ON K1B 3V6	-/0.0	0.00	10
1	SPL	TRANSPORT TRUCK	2555 SHEFFIELD RD. MOTOR VEHICLE (OPERATING FLUID) OTTAWA CITY ON K1B 3V6	-/0.0	0.00	10
1	SPL	UNKNOWN	2555 SHEFFIELD RD. OTTAWA CITY ON K1B 3V6	-/0.0	0.00	10
1	SPL	ArcelorMittal Ottawa Inc.; Bakermat Inc.	2555 Sheffield Rd Ottawa ON K1B 3V6	-/0.0	0.00	107
2	BORE		ON	-/0.0	0.00	108
2	WWIS		ON	-/0.0	0.00	109
Well ID: 1511776						

Executive Summary: Site Report Summary - Surrounding Properties

Map Key	DB	Company/Site Name	Address	Dir/Dist (m)	Elev Diff (m)	Page Number
3	WWIS		Ottawa ON Well ID: 7141142	SSW/3.2	2.12	113
4	EHS		Walkley Rd Ottawa ON	SSW/9.4	1.39	125
5	SPL	4Refuel Canada Ltd.	Bantree Street and Sheffield Road in Ottawa Ottawa ON	WSW/14.6	2.08	125
6	SPL		2526 Sheffield Rd Ottawa ON	W/17.6	2.08	126
7	CA	KAMAL BEYDOUN	2548 B SHEFFIELD ROAD OTTAWA CITY ON K1B 3V7	SW/19.4	2.08	126
7	GEN	METCAN FABRICATORS INC.	2548 SHEFFIELD ROAD OTTAWA ON K1B 3V7	SW/19.4	2.08	127
7	GEN	TES LIMITED (OUT OF BUSINESS) 37-093	P.O. BOX 9372 2548 SHEFFIELD ROAD OTTAWA ON K1B 3V7	SW/19.4	2.08	127
7	GEN	TES LIMITED	P.O. BOX 9372 2548 SHEFFIELD ROAD OTTAWA ON K1B 3V7	SW/19.4	2.08	127
7	GEN	METCAN (OUT OF BUSINESS) 25-666	2548 SHEFFIELD ROAD OTTAWA ON K1B 3V7	SW/19.4	2.08	128
7	GEN	W.J. MOWAT	2548 SHEFFIELD ROAD, BAY #1 OTTAWA ON K1B 3V7	SW/19.4	2.08	128
7	GEN	TES LIMITED (OUT OF BUSINESS)	P.O. BOX 9372 2548 SHEFFIELD ROAD OTTAWA ON K1B 3V7	SW/19.4	2.08	128
7	GEN	T E S LIMITED	2548 SHEFFIELD C/O P.O. BOX 9372 OTTAWA ON K1B 3V7	SW/19.4	2.08	128

Map Key	DB	Company/Site Name	Address	Dir/Dist (m)	Elev Diff (m)	Page Number
<u>7</u>	SCT	Canadian Braille Press Inc.	2548 Sheffield Rd Bay 3 Front Ottawa ON K1B 3V7	SW/19.4	2.08	<u>129</u>
<u>8</u>	WWIS		lot 24 con 3 OTTAWA ON Well ID: 1536053	W/26.4	2.39	<u>129</u>
<u>8</u>	WWIS		lot 24 con 3 OTTAWA ON Well ID: 1535589	W/26.4	2.39	<u>130</u>
<u>9</u>	ECA	Hove Street Properties Limited	2505 Sheffield Rd Ottawa ON M6A 3A1	NNW/33.6	-0.78	<u>133</u>
<u>9</u>	GEN	Roofmart Ontario Inc	2505 Sheffield Road Ottawa ON K1B 3V6	NNW/33.6	-0.78	<u>133</u>
<u>9</u>	GEN	Roofmart Ontario Inc	2505 Sheffield Road Ottawa ON K1B 3V6	NNW/33.6	-0.78	<u>133</u>
<u>10</u>	EHS		2505 Sheffiled Road Ottawa ON	NNW/34.7	0.14	<u>133</u>
<u>10</u>	GEN	Roofmart	2505 Sheffield Road Ottawa ON K1B 3V6	NNW/34.7	0.14	<u>134</u>
<u>11</u>	EHS		2191 Bantree Street Ottawa ON K1B 4X3	WSW/41.0	2.40	<u>134</u>
<u>12</u>	WWIS		ON Well ID: 7279746	NNW/45.1	0.14	<u>134</u>
<u>13</u>	ECA	American Iron & Metal GP Inc./ Fer Et Metaux Americains GP Inc.	2575 & 2585 Sheffield Rd Ottawa ON K1B 3V6	SE/47.5	-0.78	<u>135</u>
<u>13</u>	GEN	HOSPITAL FOOD SERVICES ONTARIO INC.	2585 SHEFFIELD ROAD OTTAWA ON K1B 3V6	SE/47.5	-0.78	<u>135</u>
<u>13</u>	SCT	HOSPITAL FOOD SERVICE ONTARIO	2585 SHEFFIELD RD OTTAWA ON K1B 3V6	SE/47.5	-0.78	<u>136</u>

Map Key	DB	Company/Site Name	Address	Dir/Dist (m)	Elev Diff (m)	Page Number
13	SCT	Healthcare Food Service	2585 Sheffield Rd Ottawa ON K1B 3V6	SE/47.5	-0.78	136
13	SCT	Hospital Food Service Ontario Inc.	2585 Sheffield Rd Ottawa ON K1B 3V6	SE/47.5	-0.78	136
14	EHS		2575 Sheffield Road Ottawa ON K1B 3V6	S/53.2	1.08	136
14	GEN	Ottawa Greenbelt Construction Company Ltd. R.W. Tomlinson Ltd.	2575 Sheffield Road Ottawa ON K1B 3V6	S/53.2	1.08	137
14	GEN	American Iron and Metal Company Inc. AIM Recycling	2575 Sheffield Road Ottawa ON K1B 3V6	S/53.2	1.08	137
14	GEN	Greenbelt R.W. Tomlinson Ltd.	2575 Sheffield rd Ottawa ON K1B 3V6	S/53.2	1.08	138
14	GEN	OTTAWA REGIONAL HOSPITAL LINEN	SERVICE INC. 2575 SHEFFIELD RD. OTTAWA ON K1B 3V6	S/53.2	1.08	138
14	GEN	OTTAWA REGIONAL HOSPITAL LINEN 29-324	SERVICE INC. 2575 SHEFFIELD RD. OTTAWA ON K1B 3V6	S/53.2	1.08	138
14	GEN	American Iron and Metal LP	2575 Sheffield Road Ottawa ON K1B 3V6	S/53.2	1.08	139
14	GEN	American Iron and Metal	2575 Sheffield Road Ottawa ON	S/53.2	1.08	139
14	GEN	American Iron and Metal LP	2575 Sheffield Road Ottawa ON K1B 3V6	S/53.2	1.08	140
14	GEN	Colautti Construction Ltd	2575 Sheffield Rd Gloucester ON K1B 3V6	S/53.2	1.08	140
14	GEN	American Iron and Metal LP	2575 Sheffield Road Ottawa ON	S/53.2	1.08	141

Map Key	DB	Company/Site Name	Address	Dir/Dist (m)	Elev Diff (m)	Page Number
14	GEN	O.R.H.L.S. INC.	2575 SHEFFIELD ROAD OTTAWA ON K1B 3V6	S/53.2	1.08	141
14	GEN	American Iron and Metal LP	2575 Sheffield Road Ottawa ON	S/53.2	1.08	141
14	GEN	American Iron and Metal LP	2575 Sheffield Road Ottawa ON K1B 3V6	S/53.2	1.08	142
14	GEN	OTTAWA REGIONAL HOSPITAL LINEN SERVICE	2575 SHEFFIELD ROAD OTTAWA ON K1B 3V6	S/53.2	1.08	142
14	GEN	OTTAWA REGIONAL HOSPITAL LINEN SERVICE	2575 SHEFFIELD ROAD OTTAWA ON K1B 3V6	S/53.2	1.08	143
14	GEN	SHEFFIELD LIMITED PARTNERSHIP	2575 SHEFFIELD ROAD OTTAWA ON K1B 3V6	S/53.2	1.08	144
14	GEN	Colautti Construction Ltd	2575 Sheffield Rd Gloucester ON K1B 3V6	S/53.2	1.08	145
14	GEN	Greenbelt R.W. Tomlinson Ltd.	2575 Sheffield rd Ottawa ON K1B 3V6	S/53.2	1.08	145
14	GEN	American Iron and Metal Company Inc. AIM Recycling Ottawa East	2575 Sheffield Road Ottawa ON K1B 3V6	S/53.2	1.08	146
14	GEN	J.CONNELLY RENTAL LTD	2575 SHEFFIELD RD OTTAWA ON K1B 3V6	S/53.2	1.08	146
14	SPL	American Iron & Metal GP Inc./ Fer Et Metaux Americains GP Inc.	2575 Sheffield Road Ottawa ON	S/53.2	1.08	146
14	SPL		2575 Sheffield Rd. Ottawa ON K1B 3V6	S/53.2	1.08	147

Map Key	DB	Company/Site Name	Address	Dir/Dist (m)	Elev Diff (m)	Page Number
14	WDS	American Iron & Metal LP / Fer & Metaux Americains S.E.C.	2575 Sheffield RD Ottawa ON K1B 3V6	S/53.2	1.08	147
14	WDS	AMERICAN IRON & METAL COMPANY INC./LA COMPAGNIE AMERICAINE DE FER & METAUX INC.	2575 SHEFFIELD RD OTTAWA ON K1B 3V6	S/53.2	1.08	148
15	SCT	C-COM Satellite Systems Inc.	2574 Sheffield Rd Ottawa ON K1B 3V7	SW/56.2	2.08	149
16	EASR	2575293 ONTARIO INC.	2191 BANTREE ST OTTAWA ON K1B 4X3	WSW/81.5	3.08	149
16	ECA	1075748 Ontario Inc.	2191 Bantree St Ottawa ON K1B 5R1	WSW/81.5	3.08	149
17	WWIS		Ottawa ON Well ID: 7124106	S/86.7	1.05	150
18	WWIS		Ottawa ON Well ID: 7128488	SSE/90.0	0.08	168
19	WWIS		Ottawa ON Well ID: 7136264	SSE/90.0	0.09	183
20	BORE		ON	S/95.8	1.08	185
21	CA	1404811 Ontario Limited	2489 Sheffield Road Ottawa ON K1B 3V6	NNW/96.1	0.14	187
21	ECA	1404811 Ontario Limited	2489 Sheffield Road Ottawa ON K1B 3U6	NNW/96.1	0.14	187
21	EHS		2489 Sheffield Rd Ottawa ON K1B3V6	NNW/96.1	0.14	187
21	EHS		2489 Sheffield Road Ottawa ON K1B 3V6	NNW/96.1	0.14	188

Map Key	DB	Company/Site Name	Address	Dir/Dist (m)	Elev Diff (m)	Page Number
<u>21</u>	GEN	Contractors Rental Supply General Partner Inc.	2489 Sheffield rd Ottawa ON K1B 3V6	NNW/96.1	0.14	<u>188</u>
<u>21</u>	GEN	Contractors Rental Supply General Partner Inc.	2489 Sheffield rd Ottawa ON	NNW/96.1	0.14	<u>188</u>
<u>21</u>	GEN	1404811 Ontario Limited	2489 Sheffield rd Ottawa ON K1B 3V6	NNW/96.1	0.14	<u>189</u>
<u>21</u>	GEN	1759005 Ontario Limited	2489 Sheffield rd Ottawa ON K1B 3V6	NNW/96.1	0.14	<u>189</u>
<u>21</u>	GEN	Contractors Rental Supply General Partner Inc. Ottawa	2489 Sheffield rd Ottawa ON K1B 3V6	NNW/96.1	0.14	<u>189</u>
<u>21</u>	GEN	Contractors Rental Supply General Partner Inc.	2489 Sheffield rd Ottawa ON K1B 3V6	NNW/96.1	0.14	<u>190</u>
<u>21</u>	GEN	Contractors Rental Supply General Partner Inc.	2489 Sheffield rd Ottawa ON K1B 3V6	NNW/96.1	0.14	<u>190</u>
<u>21</u>	GEN	Contractors Rental Supply General Partner Inc. Ottawa	2489 Sheffield rd Ottawa ON K1B 3V6	NNW/96.1	0.14	<u>191</u>
<u>21</u>	GEN	1759005 Ontario Limited	2489 Sheffield rd Ottawa ON K1B 3V6	NNW/96.1	0.14	<u>191</u>
<u>21</u>	GEN	1759005 Ontario Limited	2489 Sheffield rd Ottawa ON K1B 3V6	NNW/96.1	0.14	<u>192</u>
<u>21</u>	GEN	1759005 Ontario Limited	2489 Sheffield rd Ottawa ON K1B 3V6	NNW/96.1	0.14	<u>192</u>
<u>21</u>	GEN	Contractors Rental Supply General Partner Inc.	2489 Sheffield rd Ottawa ON K1B 3V6	NNW/96.1	0.14	<u>192</u>
<u>22</u>	CA	Rankir Holdings Inc.	2485 Sheffield Road Ottawa ON	NNW/96.3	0.14	<u>193</u>

Map Key	DB	Company/Site Name	Address	Dir/Dist (m)	Elev Diff (m)	Page Number
22	ECA	Rankir Holdings Inc.	2485 Sheffield Road Ottawa ON K4M 1K3	NNW/96.3	0.14	193
22	EHS		2485 Sheffield Road Ottawa ON K1B 3V6	NNW/96.3	0.14	193
23	WWIS		Ottawa ON Well ID: 7134998	SSE/97.4	0.09	193
24	GEN	Novatech Disaster Restoration Inc.	2540 Sheffield Road Ottawa ON K1B 3V7	SSW/101.7	2.08	196
24	GEN	Novatech Disaster Restoration Inc.	2540 Sheffield Road Ottawa ON	SSW/101.7	2.08	196
24	GEN	Novatech Disaster Restoration Inc.	2540 Sheffield Road Ottawa ON K1B 3V7	SSW/101.7	2.08	196
25	WWIS		OTTAWA ON Well ID: 7198055	NNW/102.6	0.14	197
26	EHS		2510 Sheffield Road Ottawa ON K1B 4E5	W/103.1	3.78	199
26	EHS		2510 Sheffield Road Ottawa ON	W/103.1	3.78	200
26	EXP	WESTON BAKERIES LTD	2510 SHEFFIELD RD OTTAWA ON K1B 4E5	W/103.1	3.78	200
26	EXP	WESTON BAKERIES LTD	2510 SHEFFIELD RD OTTAWA ON K1B 4E5	W/103.1	3.78	200
26	EXP	WESTON BAKERIES LTD	2510 SHEFFIELD RD OTTAWA ON K1B 4E5	W/103.1	3.78	200
26	EXP	WESTON BAKERIES LTD	2510 SHEFFIELD RD OTTAWA ON	W/103.1	3.78	201

Map Key	DB	Company/Site Name	Address	Dir/Dist (m)	Elev Diff (m)	Page Number
<u>26</u>	EXP	WESTON BAKERIES LTD	2510 SHEFFIELD RD OTTAWA ON	W/103.1	3.78	<u>201</u>
<u>26</u>	EXP	WESTON BAKERIES LTD	2510 SHEFFIELD RD OTTAWA ON K1B 4E5	W/103.1	3.78	<u>201</u>
<u>26</u>	EXP	WESTON BAKERIES LTD	2510 SHEFFIELD RD OTTAWA ON	W/103.1	3.78	<u>201</u>
<u>26</u>	FST	WESTON BAKERIES	2510 SHEFFIELD RD OTTAWA ON K1B 4E5	W/103.1	3.78	<u>201</u>
<u>26</u>	GEN	WESTON BAKERIES LIMITED	2510 SHEFFIELD ROAD OTTAWA ON K1B 4E5	W/103.1	3.78	<u>202</u>
<u>26</u>	GEN	WESTON BAKERIES LIMITED 42-105	2510 SHEFFIELD ROAD OTTAWA ON K1B 4E5	W/103.1	3.78	<u>202</u>
<u>26</u>	GEN	WESTON BAKERIES LIMITED	2510 SHEFFIELD ROAD OTTAWA ON K1B 4E5	W/103.1	3.78	<u>203</u>
<u>26</u>	GEN	WESTON BAKERIES (OUT OF BUSINESS)	2510 SHEFFIELD ROAD OTTAWA ON K1B 4E5	W/103.1	3.78	<u>203</u>
<u>26</u>	PRT	WESTON BAKERIES LTD	2510 SHEFFIELD RD OTTAWA ON K1B 4E5	W/103.1	3.78	<u>203</u>
<u>26</u>	PRT	WESTON BAKERIES	2510 SHEFFIELD RD OTTAWA ON K1B 4E5	W/103.1	3.78	<u>203</u>
<u>26</u>	SCT	Weston Bakeries Limited	2510 Sheffield Rd Ottawa ON K1B 4E5	W/103.1	3.78	<u>204</u>
<u>27</u>	WWIS		ON Well ID: 7317470	WSW/103.2	3.08	<u>204</u>
<u>28</u>	WWIS		Ottawa ON	SSE/111.4	0.03	<u>204</u>

Map Key	DB	Company/Site Name	Address	Dir/Dist (m)	Elev Diff (m)	Page Number
			Well ID: 7142090			
29	EHS		2181 Bantree Street Ottawa ON K1B 4X3	WSW/113.7	3.08	207
30	WWIS		Ottawa ON Well ID: 7142091	SSE/114.2	0.78	208
31	EHS		2510 Sheffield Rd Ottawa ON K1B4E5	W/115.5	4.08	211
32	WWIS		Ottawa ON Well ID: 7142089	SSE/118.5	0.03	211
33	BORE		ON	ESE/119.5	-0.92	214
34	WWIS		ON Well ID: 7317472	W/119.9	3.00	216
35	WWIS		Ottawa ON Well ID: 7142088	SSE/122.1	0.03	217
36	EHS		2575 And 2585 Sheffield Rd 4 Ottawa ON	SSE/125.1	1.08	220
37	WWIS		ON Well ID: 7317471	WSW/129.7	3.00	220
38	BORE		ON	S/133.8	1.42	221
39	EHS		2181 Bantree Street Ottawa ON K1B 4X3	WSW/138.5	3.00	222
40	EHS		2590 Sheffield Rd Ottawa ON K1B 3V7	SSW/145.1	2.08	222
40	GEN	WESTON FOODS	2590 SHEFFIELD RD OTTAWA ON K1B 3V7	SSW/145.1	2.08	223

Map Key	DB	Company/Site Name	Address	Dir/Dist (m)	Elev Diff (m)	Page Number
<u>40</u>	NPRI	WESTON BAKERIES LIMITED	2590 Sheffield Road Ottawa ON K1B3V7	SSW/145.1	2.08	<u>223</u>
<u>40</u>	SCT	Canmade Metal Products Inc.	2590 Sheffield Rd Ottawa ON K1B 3V7	SSW/145.1	2.08	<u>225</u>
<u>40</u>	SCT	Bronson Bakery Ltd. - Div. of Weston Bakeries Limited	2590 Sheffield Rd Ottawa ON K1B 3V7	SSW/145.1	2.08	<u>226</u>
<u>40</u>	SCT	BRONSON BAKERY LTD.	2590 SHEFFIELD RD OTTAWA ON K1B 3V7	SSW/145.1	2.08	<u>226</u>
<u>40</u>	SCT	Roofers World Inc.	2590 Sheffield Rd Ottawa ON K1B 3V7	SSW/145.1	2.08	<u>226</u>
<u>40</u>	SCT	Soprema Inc.	2590 Sheffield Rd Ottawa ON K1B 3V7	SSW/145.1	2.08	<u>227</u>
<u>41</u>	GEN	Roofers World Inc	2590 Sheffield Rd Ottawa ON	SSW/147.3	2.08	<u>227</u>
<u>41</u>	GEN	Roofers World Inc	2590 Sheffield Rd Ottawa ON K1B 3V7	SSW/147.3	2.08	<u>227</u>
<u>42</u>	SPL	Mr. Refill<UNOFFICIAL>	2535 Blackwell Street, Unit 108 Ottawa ON K1B 4E4	WSW/149.1	3.08	<u>227</u>
<u>43</u>	AUWR	JAPAN POWER	2535 BLACKWELL ST OTTAWA ON K1B 4E4	WSW/152.6	3.00	<u>228</u>
<u>43</u>	CA	Multi-Drain Inc.	100-2535 Blackwell Street Ottawa ON K1B 4E4	WSW/152.6	3.00	<u>228</u>
<u>43</u>	CA	Multi-Drain Inc.	100-2535 Blackwell Street Ottawa ON K1B 4E4	WSW/152.6	3.00	<u>228</u>
<u>43</u>	CA	Joseph Maurice Gilles Miner	2535 Blackwell Street Ottawa ON K1B 4E4	WSW/152.6	3.00	<u>229</u>

Map Key	DB	Company/Site Name	Address	Dir/Dist (m)	Elev Diff (m)	Page Number
43	EBR	Joseph Maurice Gilles Miner	2535 Blackwell Street Ottawa Ontario Ottawa ON	WSW/152.6	3.00	229
43	EBR	S.L. Ross Environmental Research Limited	2535 Blackwell Street Ottawa CITY OF OTTAWA ON	WSW/152.6	3.00	229
43	EBR	Royal City Paint & Wallpaper Inc.	2535 Blackwell Street Ottawa CITY OF OTTAWA ON	WSW/152.6	3.00	230
43	ECA	Royal City Paint & Wallpaper Inc.	2535 Blackwell Street Ottawa ON	WSW/152.6	3.00	230
43	ECA	S.L. Ross Environmental Research Limited	2535 Blackwell St Ottawa ON K2H 8S9	WSW/152.6	3.00	231
43	ECA	Joseph Maurice Gilles Miner	2535 Blackwell Street Ottawa ON	WSW/152.6	3.00	231
43	ECA	Royal City Paint & Wallpaper Inc.	2535 Blackwell St Ottawa ON K1B 4E4	WSW/152.6	3.00	231
43	ECA	Multi-Drain Inc.	100-2535 Blackwell Street Ottawa ON K1G 3W5	WSW/152.6	3.00	231
43	ECA	Multi-Drain Inc.	100-2535 Blackwell Street Ottawa ON K1G 3W5	WSW/152.6	3.00	232
43	EHS		2535 Blackwell St Ottawa ON K1B4E4	WSW/152.6	3.00	232
43	GEN	CAPITAL (OUT OF BUS) 08-700	2535 BLACKWELL STREET, UNIT 110 OTTAWA ON K1B 4E4	WSW/152.6	3.00	232
43	GEN	1649330 Ontario Inc.	2535 Blackwell, Unit 110 Ottawa ON K1B4E4	WSW/152.6	3.00	232

Map Key	DB	Company/Site Name	Address	Dir/Dist (m)	Elev Diff (m)	Page Number
<u>43</u>	GEN	S.L. ROSS ENVIRONMENTAL RESEARCH LIMITED	2535 BLACKWELL STREET BAY 114 OTTAWA ON K2P 0Y1	WSW/152.6	3.00	<u>233</u>
<u>43</u>	GEN	CAPITAL HYDRAULICS & PNUMATICS INC08-700	2535 BLACKWELL STREET, UNIT 110 OTTAWA ON K1B 4E4	WSW/152.6	3.00	<u>233</u>
<u>43</u>	GEN	S.L. ROSS ENVIRONMENTAL RESEARCH LIMITED	2535 BLACKWELL STREET BAY 114 OTTAWA ON K2P 0Y1	WSW/152.6	3.00	<u>233</u>
<u>43</u>	GEN	S.L. ROSS ENVIRONMENTAL RESEARCH LIMITED	2535 BLACKWELL STREET BAY 114 OTTAWA ON K1B 4E4	WSW/152.6	3.00	<u>234</u>
<u>43</u>	GEN	S.L. ROSS ENVIRON RESEARCH LIMITED	2535 BLACKWELL STREET BAY 114 OTTAWA ON K1B 4E4	WSW/152.6	3.00	<u>234</u>
<u>43</u>	GEN	S L ROSS ENVIRON RESEARCH LTD 34-070	BAY 114, 2535 BLACKWELL STREET OTTAWA ON K1B 4E4	WSW/152.6	3.00	<u>235</u>
<u>43</u>	GEN	MOWAT EXPRESS 26-803	2535 BLACKWELL DRIVE BAY 117 OTTAWA ON K1B 4E4	WSW/152.6	3.00	<u>235</u>
<u>43</u>	GEN	A. Valley Insulation Ltd.	2535 Blackwell #117 Ottawa ON K1B 4E4	WSW/152.6	3.00	<u>235</u>
<u>43</u>	GEN	LIFTOW LTD. (OUT OF BUSINESS) 24-376	2535 BLACKWELL ST. BAY 104A OTTAWA ON K1B 4E4	WSW/152.6	3.00	<u>236</u>
<u>43</u>	GEN	S.L. ROSS ENVIRONMENTAL RESEARCH LIMITED	2535 BLACKWELL STREET BAY 114 OTTAWA ON	WSW/152.6	3.00	<u>236</u>
<u>43</u>	GEN	S.L. ROSS ENVIRONMENTAL RESEARCH LIMITED	2535 BLACKWELL STREET BAY 114 OTTAWA ON K1B 4E4	WSW/152.6	3.00	<u>236</u>
<u>43</u>	GEN	Chroma Wood Finishing	2535 BLACKWELL STREET, UNIT 117 OTTAWA ON K1B 4E4	WSW/152.6	3.00	<u>237</u>
<u>43</u>	GEN	LIFTOW LTD.	2535 BLACKWELL ST. BAY 104A OTTAWA ON K1B 4E4	WSW/152.6	3.00	<u>237</u>

Map Key	DB	Company/Site Name	Address	Dir/Dist (m)	Elev Diff (m)	Page Number
<u>43</u>	GEN	Chroma Wood Finishing	2535 BLACKWELL STREET, UNIT 117 OTTAWA ON K1B 4E4	WSW/152.6	3.00	<u>237</u>
<u>43</u>	GEN	LIFTOW LIMITED (OUT OF BUSINESS)	BAY 104-A 2535 BLACKWELL STREET OTTAWA ON K1B 4E4	WSW/152.6	3.00	<u>238</u>
<u>43</u>	GEN	Chroma Wood Finishing	2535 BLACKWELL STREET, UNIT 117 OTTAWA ON	WSW/152.6	3.00	<u>238</u>
<u>43</u>	GEN	S.L. ROSS ENVIRONMENTAL RESEARCH LIMITED	2535 BLACKWELL STREET BAY 114 OTTAWA ON K1B 4E4	WSW/152.6	3.00	<u>238</u>
<u>43</u>	GEN	Mr Refill	2535 Blackwell Street Ottawa ON	WSW/152.6	3.00	<u>238</u>
<u>43</u>	GEN	Chroma Wood Finishing	2535 BLACKWELL STREET, UNIT 117 OTTAWA ON	WSW/152.6	3.00	<u>239</u>
<u>43</u>	GEN	Chroma Wood Finishing	2535 BLACKWELL STREET, UNIT 117 OTTAWA ON K1B 4E4	WSW/152.6	3.00	<u>239</u>
<u>43</u>	GEN	Chroma Wood Finishing	2535 BLACKWELL STREET, UNIT 117 OTTAWA ON K1B 4E4	WSW/152.6	3.00	<u>239</u>
<u>43</u>	GEN	LIFTOW LTD. (OUT OF BUSINESS)	2535 BLACKWELL ST. BAY 104A OTTAWA ON K1B 4E4	WSW/152.6	3.00	<u>240</u>
<u>43</u>	GEN	MYTEK POWER TOOLS SERVICE	2535 BLACKWELL STREET, UNIT 110 OTTAWA ON K1B 4E4	WSW/152.6	3.00	<u>240</u>
<u>43</u>	GEN	MYTEK POWER TOOLS SERVICE	2535 BLACKWELL STREET, UNIT 110 OTTAWA ON K1B 4E4	WSW/152.6	3.00	<u>240</u>
<u>43</u>	GEN	S.L. ROSS ENVIRONMENTAL RESEARCH LIMITED	2535 BLACKWELL STREET BAY 114 OTTAWA ON K2P 0Y1	WSW/152.6	3.00	<u>241</u>
<u>43</u>	GEN	S.L. ROSS ENVIRONMENTAL RESEARCH LIMITED	2535 BLACKWELL STREET BAY 114 OTTAWA ON K2P 0Y1	WSW/152.6	3.00	<u>241</u>

Map Key	DB	Company/Site Name	Address	Dir/Dist (m)	Elev Diff (m)	Page Number
<u>43</u>	GEN	Colonnade Bridgeport	2535 Blackwell Street Ottawa ON K1B 4E4	WSW/152.6	3.00	<u>241</u>
<u>43</u>	GEN	S L ROSS ENVIRON RESEARCH LTD	BAY 114, 2535 BLACKWELL STREET OTTAWA ON K1B 4E4	WSW/152.6	3.00	<u>242</u>
<u>43</u>	GEN	S L ROSS ENVIRON RESEARCH LTD	BAY 114, 2535 BLACKWELL STREET BAY 114, 2535 BLACKWELL STREET OTTAWA ON K1B 4E4	WSW/152.6	3.00	<u>242</u>
<u>43</u>	GEN	MOWAT (OUT OF BUS) 26-803	2535 BLACKWELL DRIVE BAY 117 OTTAWA ON K1B 4E4	WSW/152.6	3.00	<u>243</u>
<u>43</u>	GEN	Chroma Wood Finishing	2535 BLACKWELL STREET, UNIT 117 OTTAWA ON K1B 4E4	WSW/152.6	3.00	<u>243</u>
<u>43</u>	GEN	S.L. ROSS ENVIRONMENTAL RESEARCH LIMITED	2535 BLACKWELL STREET BAY 114 OTTAWA ON K1B 4E4	WSW/152.6	3.00	<u>243</u>
<u>43</u>	GEN	Mak's Machining Inc.	2535 Blackwell Street, Unit 103 Ottawa ON K1B 4E4	WSW/152.6	3.00	<u>244</u>
<u>43</u>	SCT	Alltech Machine Shop & Welding	2535 Blackwell Rd Unit 113 Ottawa ON K1B 4E4	WSW/152.6	3.00	<u>244</u>
<u>43</u>	SCT	Alltech Machine Shop & Welding	2535 Blackwell St Suite 113 Ottawa ON K1B 4E4	WSW/152.6	3.00	<u>244</u>
<u>43</u>	SCT	Mr. Refill International Inc.	2535 Blackwell St Unit 106 Ottawa ON K1B 4E4	WSW/152.6	3.00	<u>245</u>
<u>43</u>	SCT	The Print Shack Ltd.	2535 Blackwell St Unit 109 Ottawa ON K1B 4E4	WSW/152.6	3.00	<u>245</u>
<u>44</u>	WWIS		lot 24 con 3 Ottawa ON Well ID: 7277670	SSW/152.7	2.08	<u>245</u>
<u>45</u>	CA	Metro Waste Recycling Inc.	2475 Sheffield Road Ottawa ON K1B 3V6	NNW/161.0	0.39	<u>252</u>

Map Key	DB	Company/Site Name	Address	Dir/Dist (m)	Elev Diff (m)	Page Number
45	CA	FLORENCE PAPER CORPORATION	2475 SHEFFIELD ROAD OTTAWA CITY ON K1B 3V6	NNW/161.0	0.39	252
45	EBR	Waste Recycling (Ottawa/Hull) Inc.	2475 Sheffield Road Ottawa Ontario K1B 3V6 Ottawa ON	NNW/161.0	0.39	253
45	EBR	Sonoco Recycling	2475 Sheffield Road Ottawa Ontario K1B 3V6 CITY OF OTTAWA ON	NNW/161.0	0.39	253
45	EBR	Fibre Resources Recovery Corp.	2475 Sheffield Road CITY OF OTTAWA ON	NNW/161.0	0.39	253
45	EBR	Metro Waste Paper Recovery Inc.	2475 Sheffield Road Ottawa Ontario K1B 3V6 Ottawa ON	NNW/161.0	0.39	254
45	ECA	Metro Waste Recycling Inc.	2475 Sheffield Road Ottawa ON K1B 3V8	NNW/161.0	0.39	254
45	GEN	LAIDLAW (OUT OF BUSINESS) 24-386	2475 SHEFFIELD RD. OTTAWA ON K1B 3V6	NNW/161.0	0.39	255
45	GEN	CASCADES RECOVERY INC.	2475 Sheffield Road Ottawa ON K1B 3V6	NNW/161.0	0.39	255
45	GEN	CASCADES RECOVERY INC.	2475 Sheffield Road Ottawa ON K1B 3V6	NNW/161.0	0.39	255
45	GEN	CASCADES RECOVERY INC.	2475 Sheffield Road Ottawa ON K1B 3V6	NNW/161.0	0.39	256
45	GEN	LAIDLAW WASTE SYSTEMS	2475 SHEFFIELD RD. OTTAWA ON K1B 3V6	NNW/161.0	0.39	256
45	GEN	Metro Waste Paper Recovery Inc.	2475 Sheffield Road Ottawa ON K1B 3V6	NNW/161.0	0.39	257
45	GEN	CASCADES RECOVERY INC.	2475 Sheffield Road Ottawa ON K1B 3V6	NNW/161.0	0.39	257

Map Key	DB	Company/Site Name	Address	Dir/Dist (m)	Elev Diff (m)	Page Number
45	GEN	Metro Waste Recycling Inc.	2475 Sheffield Road Ottawa ON K1B 3V6	NNW/161.0	0.39	258
45	GEN	CASCADES RECOVERY INC.	2475 Sheffield Road Ottawa ON K1B 3V6	NNW/161.0	0.39	258
45	GEN	LAIDLAW WASTE SYS. (OUT OF BUSINESS)	2475 SHEFFIELD ROAD OTTAWA ON K1B 3V6	NNW/161.0	0.39	259
45	GEN	LAIDLAW WASTE SYSTEMS	2475 SHEFFIELD RD. OTTAWA ON K1B 3V6	NNW/161.0	0.39	259
45	GEN	CASCADES RECOVERY INC.	2475 Sheffield Road Ottawa ON	NNW/161.0	0.39	259
45	GEN	Metro Waste Paper Recovery Inc.	2475 Sheffield Road Ottawa ON K1B 3V6	NNW/161.0	0.39	260
45	GEN	CASCADES RECOVERY INC.	2475 Sheffield Road Ottawa ON K1B 3V6	NNW/161.0	0.39	260
45	GEN	CASCADES RECOVERY INC.	2475 Sheffield Road Ottawa ON K1B 3V6	NNW/161.0	0.39	261
45	GEN	CASCADES RECOVERY+ a division Cascades Canada ULC	2475 Sheffield Road Ottawa ON K1B 3V6	NNW/161.0	0.39	261
45	SPL	Canadian Waste Services Inc.	2475 Sheffield Ottawa ON K1B 3V6	NNW/161.0	0.39	262
45	SPL	TRANSPORT TRUCK	2475 SHEFFIELD ROAD. MOTOR VEHICLE (OPERATING FLUID) OTTAWA CITY ON K1B 3V6	NNW/161.0	0.39	262
45	SPL	BFI Canada Inc.	Cascade Recovery 2475 Sheffield Road Ottawa ON K1B 3V6	NNW/161.0	0.39	263
45	SPL	Metro Waste Paper Recovery Inc.	2475 Sheffield Rd Ottawa ON K1B 3V6	NNW/161.0	0.39	263

Map Key	DB	Company/Site Name	Address	Dir/Dist (m)	Elev Diff (m)	Page Number
45	SPL	Metro Waste Paper Recovery Inc.	2475 Sheffield Road 2475 SHEFFIELD ROAD Ottawa ON K1B 3V6	NNW/161.0	0.39	264
45	SPL		2475 Sheffield Rd Ottawa ON NA	NNW/161.0	0.39	264
45	WDS	Cascades Recovery Inc.	2475 Sheffield Rd Ottawa ON K1B 3V8	NNW/161.0	0.39	265
45	WDS	Metro Waste Recycling Inc.	2475 Sheffield Road Ottawa ON K1B 3V8	NNW/161.0	0.39	265
45	WDS	Sonoco Recycling	2475 Sheffield Road Ottawa ON K1B 3V6	NNW/161.0	0.39	266
45	WDS	Metro Waste Paper Recovery Inc.	2475 Sheffield Rd Ottawa ON K1B 3V8	NNW/161.0	0.39	267
45	WDS	Cascades Recovery Inc.	2475 Sheffield Rd Ottawa ON K1B 3V8	NNW/161.0	0.39	268
45	WDS	Cascades Recovery Inc.	2475 Sheffield Rd Ottawa ON K1B 3V8	NNW/161.0	0.39	268
45	WDS	Waste Recycling (Ottawa/Hull) Inc.	2475 Sheffield Road Ottawa ON K1B 3V8	NNW/161.0	0.39	269
45	WDS	Waste Recycling (Ottawa/Hull) Inc.	2475 Sheffield Road Ottawa ON K1B 3V8	NNW/161.0	0.39	270
45	WDS	Cascades Recovery Inc.	2475 Sheffield Road Ottawa ON K1B3V6	NNW/161.0	0.39	270
45	WDS	Metro Waste Paper Recovery Inc.	2475 Sheffield Road Ottawa ON K1B 3V8	NNW/161.0	0.39	271
45	WDS	Metro Waste Paper Recovery Inc.	2475 Sheffield Rd Ottawa ON K1B 3V8	NNW/161.0	0.39	272

Map Key	DB	Company/Site Name	Address	Dir/Dist (m)	Elev Diff (m)	Page Number
45	WDS	Metro Waste Paper Recovery Inc.	2475 Sheffield Road Ottawa ON K1B 3V8	NNW/161.0	0.39	272
45	WDS	Waste Recycling (Ottawa/Hull) Inc.	2475 Sheffield Road Ottawa ON K1B 3V8	NNW/161.0	0.39	273
45	WDS	Metro Waste Paper Recovery Inc.	2475 Sheffield Rd Ottawa ON K1B 3V8	NNW/161.0	0.39	274
46	CA		2555 Blackwell St., Unit 107 Ottawa ON K1B 4E4	SW/166.9	3.08	275
46	EBR	Waste Care Services Ltd.	2555 Blackwell St., Unit 107 Ottawa Ontario K1B 4E4 CITY OF OTTAWA ON	SW/166.9	3.08	275
46	EBR	Waste Care Services Ltd.	2555 Blackwell St., Unit 107 Ottawa Ontario K1B 4E4 Ottawa ON	SW/166.9	3.08	275
46	EHS		2555 Blackwell Street Ottawa ON K1B 4E4	SW/166.9	3.08	276
46	EHS		2555 Blackwell Street OTTAWA ON K1B 4E4	SW/166.9	3.08	276
46	GEN	WASTE CARE SERVICES LTD.	2555 BLACKWELL STREET OTTAWA ON K1B 4E4	SW/166.9	3.08	276
46	GEN	MYTEK (OUT OF BUS) 26-655	2555 BLACKWELL STREET, UNIT 101 OTTAWA ON K1B 4E4	SW/166.9	3.08	277
46	GEN	GPM[12]GP Inc. c/o BridgePort Property Management	2555 Blackwell Street- Unit 105A Ottawa ON	SW/166.9	3.08	277
46	GEN	MYTEK POWER TOOLS SERVICE 26-655	2555 BLACKWELL STREET, UNIT 101 OTTAWA ON K1B 4E4	SW/166.9	3.08	277

Map Key	DB	Company/Site Name	Address	Dir/Dist (m)	Elev Diff (m)	Page Number
<u>46</u>	REC	WASTE CARE SERVICES LTD.	2555 BLACKWELL STREET UNIT 107 OTTAWA ON K1B 4E4	SW/166.9	3.08	<u>278</u>
<u>46</u>	SCT	Xpress Printing Service	2555 Blackwell St Suite 118 Ottawa ON K1B 4E4	SW/166.9	3.08	<u>278</u>
<u>46</u>	SCT	Dimension Cabinet & Millwork Inc.	2555 Blackwell St Suite 116 Ottawa ON K1B 4E4	SW/166.9	3.08	<u>279</u>
<u>46</u>	SCT	Dimension Cabinet & Millwork	2555 Blackwell St Unit 116 Ottawa ON K1B 4E4	SW/166.9	3.08	<u>279</u>
<u>46</u>	WDS	Waste Care Services Ltd.	2555 Blackwell St., Unit 107 Ottawa ON K1B 4E4	SW/166.9	3.08	<u>279</u>
<u>47</u>	EHS		2161 Bantree Street Ottawa ON K1B 4X3	WSW/173.0	4.09	<u>280</u>
<u>47</u>	GEN	BLONDEAU TAXI LIMITEE	2161 BANTREE STREET OTTAWA ON K1B 4X3	WSW/173.0	4.09	<u>280</u>
<u>47</u>	GEN	BLONDEAU TAXI LIMITEE	2161 BANTREET STREET OTTAWA ON K1B 4X3	WSW/173.0	4.09	<u>281</u>
<u>47</u>	GEN	DIRECT TRANSPORTATION LOGISTICS INC	2161 BANTREE STREET OTTAWA ON K1B 4X3	WSW/173.0	4.09	<u>281</u>
<u>47</u>	GEN	BLONDEAU TAXI LIMITEE	2161 BANTREE STREET OTTAWA ON K1B 4X3	WSW/173.0	4.09	<u>282</u>
<u>47</u>	GEN	DIRECT TRANSPORTATION LOGISTICS INC	2161 BANTREE STREET OTTAWA ON K1B 4X3	WSW/173.0	4.09	<u>282</u>
<u>47</u>	GEN	DIRECT TRANSPORTATION LOGISTICS INC	2161 BANTREE STREET OTTAWA ON K1B 4X3	WSW/173.0	4.09	<u>283</u>
<u>47</u>	GEN	DIRECT TRANSPORTATION LOGISTICS INC	2161 BANTREE STREET OTTAWA ON K1B 4X3	WSW/173.0	4.09	<u>283</u>

Map Key	DB	Company/Site Name	Address	Dir/Dist (m)	Elev Diff (m)	Page Number
<u>47</u>	GEN	DIRECT TRANSPORTATION LOGISTICS INC	2161 BANTREE STREET OTTAWA ON K1B 4X3	WSW/173.0	4.09	<u>284</u>
<u>47</u>	GEN	DIRECT TRANSPORTATION LOGISTICS INC	2161 BANTREE STREET OTTAWA ON	WSW/173.0	4.09	<u>284</u>
<u>47</u>	GEN	BLONDEAU TAXI LIMITEE 05-885	2161 BANTREET STREET OTTAWA ON K1B 4X3	WSW/173.0	4.09	<u>285</u>
<u>47</u>	GEN	DIRECT TRANSPORTATION LOGISTICS INC	2161 BANTREE STREET OTTAWA ON K1B 4X3	WSW/173.0	4.09	<u>285</u>
<u>47</u>	GEN	DIRECT TRANSPORTATION LOGISTICS INC	2161 BANTREE STREET OTTAWA ON K1B 4X3	WSW/173.0	4.09	<u>285</u>
<u>47</u>	GEN	DIRECT TRANSPORTATION LOGISTICS INC	2161 BANTREE STREET OTTAWA ON K1B 4X3	WSW/173.0	4.09	<u>286</u>
<u>48</u>	WDS	Organic Resource Management Inc.	Ottawa ON L4L 8K8	S/181.2	2.17	<u>286</u>
<u>48</u>	WDS	Organic Resource Management Inc.	Ottawa ON L4L 8K8	S/181.2	2.17	<u>287</u>
<u>49</u>	EASR	6331947 CANADA INC.	2575 BLACKWELL ST OTTAWA ON K1B 4E4	SW/194.1	3.08	<u>288</u>
<u>49</u>	GEN	Rideau bathtub reglazing	2575 Blackwell #108 Ottawa ON K1B 4E4	SW/194.1	3.08	<u>288</u>
<u>49</u>	SCT	Active Scale Manufacturing Inc.	2575 Blackwell St Unit 111 Ottawa ON K1B 4E4	SW/194.1	3.08	<u>288</u>
<u>49</u>	SCT	Active Scale Manufacturing Inc	2575 Blackwell St Unit 111 Ottawa ON K1B 4E4	SW/194.1	3.08	<u>289</u>
<u>50</u>	EBR	Organic Resource Management Inc.	2612 Sheffield Road Ottawa K1B 3V7 Lot:Part of Lot 24 Concession:3 CITY OF OTTAWA ON	S/196.8	2.17	<u>289</u>

Map Key	DB	Company/Site Name	Address	Dir/Dist (m)	Elev Diff (m)	Page Number
50	EBR	Organic Resource Management Inc.	2612 Sheffield Road Ottawa K1B 3V7 City of Ottawa, ON CITY OF OTTAWA ON	S/196.8	2.17	289
50	EHS		2612 Sheffield Road Ottawa ON K1B 3V7	S/196.8	2.17	290
50	GEN	Multi-Drain Inc.	2612 Sheffield Road Ottawa ON K1B 3V7	S/196.8	2.17	290
50	GEN	Walker Environmental Group Inc.	2612 Sheffield Road Ottawa ON	S/196.8	2.17	290
50	GEN	Organic Resource Management Inc.	2612 Sheffield Road Ottawa ON K1B 3V7	S/196.8	2.17	291
50	GEN	Organic Resource Management Inc.	2612 Sheffield Road Ottawa ON K1B 3V7	S/196.8	2.17	291
50	GEN	B.J. Maheral Trucking Ltd./Ltee	2612 Sheffield Rd. Ottawa ON K1B 3V7	S/196.8	2.17	291
50	GEN	Walker Environmental Group Inc. Organic Resource Management Inc.	2612 Sheffield Road Ottawa ON K1B 3V7	S/196.8	2.17	292
50	GEN	Walker Environmental Group Inc.	2612 Sheffield Road Ottawa ON K1B 3V7	S/196.8	2.17	292
50	GEN	Walker Environmental Group Inc.	2612 Sheffield Road Ottawa ON K1B 3V7	S/196.8	2.17	292
50	GEN	Walker Environmental Group Inc.	2612 Sheffield Road Ottawa ON K1B 3V7	S/196.8	2.17	293
50	GEN	Organic Resource Management Inc.	2612 Sheffield Road Ottawa ON K1B 3V7	S/196.8	2.17	293

Map Key	DB	Company/Site Name	Address	Dir/Dist (m)	Elev Diff (m)	Page Number
50	GEN	Walker Environmental Group Inc. Organic Resource Management Inc.	2612 Sheffield Road Ottawa ON K1B 3V7	S/196.8	2.17	293
50	NPRI	WALKER ENVIRONMENTAL GROUP INC. - LANDFILL SITES	2612 SHEFFIELD ROAD NOT AVAILABLE OTTAWA ON K1B 3V7	S/196.8	2.17	294
50	WDS	Walker Environmental Group Inc.	2612 Sheffield Road Ottawa ON K1B3V7	S/196.8	2.17	294
50	WDS	Walker Environmental Group Inc.	2612 Sheffield Rd Organic Resource Management Inc. Ottawa ON K1B 3V7	S/196.8	2.17	295
51	CA	844301 ONTARIO INC.	2600 SHEFFIELD ROAD OTTAWA CITY ON K1B 3V7	SSW/199.5	2.08	296
51	ECA	Furniture Majic Inc.	2616 Sheffield Road Ottawa ON K1B 3V7	SSW/199.5	2.08	296
51	GEN	Capital Textile Restoration Ottawa Inc.	2616 Sheffield Rd Ottawa ON K1B 3V7	SSW/199.5	2.08	296
51	GEN	9752935 Canada Inc.	2616 Sheffield Rd Ottawa ON K1B 3V7	SSW/199.5	2.08	297
51	GEN	Capital Textile Restoration Ottawa Inc.	2616 Sheffield Rd Ottawa ON K1B 3V7	SSW/199.5	2.08	297
51	GEN	9752935 Canada Inc.	2616 Sheffield Rd Ottawa ON K1B 3V7	SSW/199.5	2.08	297
51	GEN	Capital Textile Restoration Ottawa Inc.	2616 Sheffield Rd Ottawa ON	SSW/199.5	2.08	298
51	GEN	9752935 Canada Inc.	2616 Sheffield Rd Ottawa ON K1B 3V7	SSW/199.5	2.08	298
52	WWIS		ON	WSW/199.7	4.08	298

Map Key	DB	Company/Site Name	Address	Dir/Dist (m)	Elev Diff (m)	Page Number
Well ID: 7203794						
53	GEN	FOURNIER SIGN PLUS INCORPORATED	2151 BANTREE STREET OTTAWA ON K1B 4X3	WSW/201.4	3.98	299
53	GEN	FOURNIER SIGN PLUS INC. 15-494	2151 BANTREE ST. OTTAWA ON K1B 4X3	WSW/201.4	3.98	299
53	GEN	FOURNIER SIGN PLUS INCORPORATED	2151 BANTREE STREET OTTAWA ON K1B 4X3	WSW/201.4	3.98	299
53	GEN	FOURNIER SIGN PLUS INC.	2151 BANTREE ST. OTTAWA ON K1B 4X3	WSW/201.4	3.98	300
53	SCT	SIGNS PLUS	2151 BANTREE ST OTTAWA ON K1B 4X3	WSW/201.4	3.98	300
53	SCT	Ark Custom Embroidery Inc.	2151 Bantree St Ottawa ON K1B 4X3	WSW/201.4	3.98	300
54	SPL	United Rentals	2600 Scheffield Road Ottawa ON	SSW/201.6	2.08	300
55	CA	Furniture Majic Inc.	2616 Sheffield Road Ottawa ON K1B 3V7	S/210.1	2.14	301
55	GEN	Furniture Medic	2616 Sheffield Road Ottawa ON K1B 3V7	S/210.1	2.14	301
55	GEN	Capital Textile Restoration Ottawa Inc.	2616 Sheffield Rd Ottawa ON K1B 3V7	S/210.1	2.14	301
55	GEN	Commercial Finishing and Cabinetry Inc.	2616 Sheffield Road Ottawa ON K1B 3V7	S/210.1	2.14	301
55	GEN	Capital Textile Restoration Ottawa Inc.	2616 Sheffield Rd Ottawa ON K1B 3V7	S/210.1	2.14	302
56	GEN	BROOKFIELD GLOBAL INTERGRATED SOLUTIONS	2464 Sheffield Rd. Ottawa ON K1B4E5	WNW/220.4	5.08	302

Map Key	DB	Company/Site Name	Address	Dir/Dist (m)	Elev Diff (m)	Page Number
<u>56</u>	GEN	NATURAL RESOURCES CANADA	2464 Sheffield Road Ottawa ON K1B 4E5	WNW/220.4	5.08	<u>302</u>
<u>56</u>	GEN	SNC Lavalin	2464 Sheffield Rd. Ottawa ON	WNW/220.4	5.08	<u>303</u>
<u>56</u>	GEN	BROOKFIELD GLOBAL INTERGRATED SOLUTIONS	2464 Sheffield Rd. Ottawa ON K1B4E5	WNW/220.4	5.08	<u>303</u>
<u>56</u>	GEN	GVT. OF CAN.-ENERGY MINES & RES.	NAPL REPRODUCTION CENTRE 2464 SHEFFIELD ROAD OTTAWA ON K1B 4E5	WNW/220.4	5.08	<u>303</u>
<u>56</u>	GEN	NATURAL RESOURCES CANADA	2464 Sheffield Road Ottawa ON K1B 4E5	WNW/220.4	5.08	<u>304</u>
<u>56</u>	GEN	GVT. OF CAN.-(OUT OF BUSINESS)S. 18-248	2464 SHEFFIELD ROAD C/O 140 PROMENADE DU PORTAGE, PHASE IV OTTAWA ON K1B 4E5	WNW/220.4	5.08	<u>304</u>
<u>56</u>	GEN	NATURAL RESOURCES CANADA	2464 Sheffield Road Ottawa ON K1B 4E5	WNW/220.4	5.08	<u>305</u>
<u>56</u>	GEN	NATURAL RESOURCES CANADA	2464 SHEFFIELD ROAD GLOUCESTER ON K1B 4E5	WNW/220.4	5.08	<u>306</u>
<u>56</u>	GEN	NATURAL RESOURCES CANADA	2464 Sheffield Road Ottawa ON K1B 4E5	WNW/220.4	5.08	<u>306</u>
<u>56</u>	GEN	SNC Lavalin	2464 Sheffield Rd. Ottawa ON	WNW/220.4	5.08	<u>307</u>
<u>56</u>	GEN	GVT. OF CAN.-(OUT OF BUSINESS)	2464 SHEFFIELD ROAD OTTAWA ON K1B 4E5	WNW/220.4	5.08	<u>307</u>
<u>56</u>	GEN	BROOKFIELD GLOBAL INTERGRATED SOLUTIONS	2464 Sheffield Rd. Ottawa ON K1B4E5	WNW/220.4	5.08	<u>308</u>

Map Key	DB	Company/Site Name	Address	Dir/Dist (m)	Elev Diff (m)	Page Number
<u>56</u>	GEN	NATURAL RESOURCES CANADA	2464 Sheffield Road Ottawa ON	WNW/220.4	5.08	<u>308</u>
<u>56</u>	GEN	NATURAL RESOURCES CANADA	2464 Sheffield Road Ottawa ON K1B 4E5	WNW/220.4	5.08	<u>309</u>
<u>56</u>	GEN	BROOKFIELD JOHNSON CONTROLS	2464 Sheffield Rd. Ottawa ON K1B4E5	WNW/220.4	5.08	<u>310</u>
<u>56</u>	GEN	NATURAL RESOURCES CANADA	2464 Sheffield Road Ottawa ON K1B 4E5	WNW/220.4	5.08	<u>310</u>
<u>56</u>	GEN	GVT. OF CAN.-ENERGY MINES & RES.	2464 SHEFFIELD ROAD C/O 140 PROMENADE DU PORTAGE, PHASE IV OTTAWA ON K1B 4E5	WNW/220.4	5.08	<u>310</u>
<u>56</u>	GEN	BGIS Brookfield Global Integrated Solutions	2464 Sheffield Road Ottawa ON K1B 4E5	WNW/220.4	5.08	<u>311</u>
<u>56</u>	GEN	NATURAL RESOURCES CANADA Support Services	2464 Sheffield Road Ottawa ON K1B 4E5	WNW/220.4	5.08	<u>311</u>
<u>56</u>	GEN	NATURAL RESOURCES CANADA	2464 Sheffield Road Ottawa ON K1B 4E5	WNW/220.4	5.08	<u>312</u>
<u>56</u>	GEN	BGIS Brookfield Global Integrated Solutions	2464 Sheffield Road Ottawa ON K1B 4E5	WNW/220.4	5.08	<u>313</u>
<u>56</u>	GEN	NATURAL RESOURCES CANADA Support Services	2464 Sheffield Road Ottawa ON K1B 4E5	WNW/220.4	5.08	<u>313</u>
<u>57</u>	GEN	ARISTOTEC GENERATOR SERVICES INC.	2595 BLACKWELL STREET, UNIT 108 OTTAWA ON K1B 4E4	SSW/225.1	3.13	<u>314</u>
<u>57</u>	GEN	ABBATEC LIMITED	2595 BLACKWELL ST. AND 103A - 2615 BLACKWELL ST. OTTAWA ON K1B 4E4	SSW/225.1	3.13	<u>314</u>
<u>57</u>	GEN	ARISTOTEC GENERATOR SERVICES INC.	2595 BLACKWELL STREET UNIT 108 OTTAWA ON K1B 4E4	SSW/225.1	3.13	<u>315</u>

Map Key	DB	Company/Site Name	Address	Dir/Dist (m)	Elev Diff (m)	Page Number
<u>57</u>	GEN	DYNACARE LABORATORIES	2595 BLACKWELL STREET, UNIT #105 OTTAWA ON K1B 4E4	SSW/225.1	3.13	<u>315</u>
<u>57</u>	GEN	DYNACARE LABORATORIES LIMITED	2595 BLACKWELL STREET UNIT #105 OTTAWA ON K1B 4E4	SSW/225.1	3.13	<u>315</u>
<u>57</u>	GEN	ARISTOTEC GENERATOR SERVICES INC. 03-344	2595 BLACKWELL STREET, UNIT 108 OTTAWA ON K1B 4E4	SSW/225.1	3.13	<u>316</u>
<u>57</u>	SCT	Graphix Inc.	2595 Blackwell St Unit 106 Ottawa ON K1B 4E4	SSW/225.1	3.13	<u>316</u>
<u>57</u>	SCT	Canadian Braille Press Inc.	2595 Blackwell St Suite 105 Ottawa ON K1B 4E4	SSW/225.1	3.13	<u>316</u>
<u>57</u>	SCT	Spincraft Electric Boats Ltd.	2595 Blackwell St Unit 108 Ottawa ON K1B 4E4	SSW/225.1	3.13	<u>317</u>
<u>57</u>	SCT	GRAPHIX	2595 Blackwell St Unit 106 Ottawa ON K1B 4E4	SSW/225.1	3.13	<u>317</u>
<u>57</u>	SCT	THE PRINT SHACK LTD.	2595 Blackwell St Suite 109 Ottawa ON K1B 4E4	SSW/225.1	3.13	<u>317</u>
<u>58</u>	AUWR	RECYCLING TRANS-CAT.CA	2595 BLACKWELL ST UNIT 115 OTTAWA ON K1B4E4	SSW/227.0	3.13	<u>317</u>
<u>59</u>	ECA	1075748 Ontario Inc.	Part 1, Plan 5R-13954 & Part 9, Plan 5R-2860 Ottawa ON K1B 5R1	S/231.2	1.39	<u>318</u>
<u>60</u>	SPL	FRANCIS FUELS	2200 BANTREE ST. (WAYLANDS LTD) TANK TRUCK (CARGO) OTTAWA CITY ON	WSW/233.0	4.78	<u>318</u>
<u>61</u>	CA	1421736 Ontario Ltd.	2473 Sheffield Road Ottawa ON	NNW/234.3	0.98	<u>318</u>

Map Key	DB	Company/Site Name	Address	Dir/Dist (m)	Elev Diff (m)	Page Number
61	ECA	1421736 Ontario Ltd.	2473 Sheffield Road Ottawa ON K4A 2R4	NNW/234.3	0.98	319
61	EHS		2473 Sheffield Road Ottawa ON	NNW/234.3	0.98	319
61	EHS		2473 Sheffield Road Ottawa ON K1B 3V6	NNW/234.3	0.98	319
61	EHS		2473 Sheffield Road Ottawa ON K1B 3V6	NNW/234.3	0.98	319
61	GEN	CONSOLIDATED FREIGHTWAYS	2473 SHEFFIELD ROAD OTTAWA ON K1B 3V6	NNW/234.3	0.98	320
61	GEN	CONSOLIDATED FREIGHTWAYS 07-298	2473 SHEFFIELD ROAD OTTAWA ON K1B 3V6	NNW/234.3	0.98	320
62	EHS		2620 / 2630A Sheffield Rd Ottawa ON K1B 3V7	S/238.9	2.12	320
63	WWIS		Ottawa ON Well ID: 7174606	NNW/244.2	0.21	320
64	WWIS		Ottawa ON Well ID: 7120061	NNW/245.2	0.21	322
65	SPL	Waste Management of Canada Corporation	2630 Sheffield Road, Ottawa ON	S/249.9	2.08	329
66	CA	ABBATEC LIMITED	2615-103A BLACKWELL STREET OTTAWA CITY ON	SSW/249.9	2.78	329
66	GEN	ABBATEC LTD.	2615 BLACKWELL AVENUE, UNIT 103A OTTAWA ON K1B 4E4	SSW/249.9	2.78	329
66	GEN	ABBATEC LTD.	2615 BLACKWELL AVENUE, #103A OTTAWA ON K1B 4E4	SSW/249.9	2.78	330

Map Key	DB	Company/Site Name	Address	Dir/Dist (m)	Elev Diff (m)	Page Number
66	GEN	ABBATEC LTD.(SEE & USE A460208)	103A-2615 BLACKWELL ST. OTTAWA ON K1B 4E4	SSW/249.9	2.78	330
66	GEN	Liumar Technologies Corp. Ltd	102-2615 Blackwell Street Ottawa ON K1B 4E4	SSW/249.9	2.78	330
66	REC	ABBATEC LIMITED	103A - 2615 BLACKWELL STREET OTTAWA ON K1B 4E4	SSW/249.9	2.78	331
66	REC	ABBATEC LTD.(SEE & USE A460208)	103A-2615 BLACKWELL ST. OTTAWA ON K1B 4E4	SSW/249.9	2.78	331
66	REC	ABBATEC LTD.(SEE & USE A460208)	103A-2615 BLACKWELL ST. OTTAWA ON K1B 4E4	SSW/249.9	2.78	331
67	EHS		2400 Sheffield Road Ottawa ON K1B 5P6	NW/250.0	3.08	331
67	GEN	MCKERLIE MILLEN (SEE & USE ON2231919)	CENTENNIAL AUTO PARTS 2400 SHEFFIELD ROAD OTTAWA ON K1B 5P6	NW/250.0	3.08	332
67	GEN	CARQUEST (OUT OF BUSINESS)	2400 SHEFFIELD ROAD OTTAWA ON K1B 5P6	NW/250.0	3.08	332
67	GEN	NAV CANADA	NAV CANADA - Ottawa National Depot 2400 Sheffield Road Ottawa ON K1B 5P6	NW/250.0	3.08	333
67	GEN	MCKERLIE-MILLEN INC.	CENTENNIAL AUTO PARTS 2400 SHEFFIELD RD. OTTAWA ON K1B 5P6	NW/250.0	3.08	333
67	GEN	CARQUEST CANADA LTD.	2400 SHEFFIELD ROAD OTTAWA ON K1B 5P6	NW/250.0	3.08	333
67	GEN	NAV CANADA	NAV CANADA - Ottawa National Depot 2400 Sheffield Road Ottawa ON K1B 5P6	NW/250.0	3.08	334
67	GEN	NAV CANADA	NAV CANADA - Ottawa National Depot 2400 Sheffield Road Ottawa ON K1B 5P6	NW/250.0	3.08	334

Map Key	DB	Company/Site Name	Address	Dir/Dist (m)	Elev Diff (m)	Page Number
<u>67</u>	GEN	MCKERLIE-MILLEN INC. 26-405	CENTENNIAL AUTO PARTS 2400 SHEFFIELD RD. OTTAWA ON K1B 5P6	NW/250.0	3.08	<u>335</u>
<u>67</u>	GEN	MCKERLIE-MILLEN INC.	2400 SHEFFIELD RD., OTTAWA C/O HORTON ST. BOX 5051 LONDON ON K1B 5P6	NW/250.0	3.08	<u>335</u>
<u>67</u>	SCT	CARQUEST CANADA LTD.	2400 SHEFFIELD RD OTTAWA ON K1B 5P6	NW/250.0	3.08	<u>335</u>
<u>68</u>	CA	Simluc Contractors Limited	2550 Blackwell St. Ottawa ON K1B 5R1	SW/250.0	4.08	<u>336</u>
<u>68</u>	CA	1075748 ONTARIO INC.	2550 BLACKWELL STREET, SWM OTTAWA ON K1B 5R1	SW/250.0	4.08	<u>336</u>
<u>68</u>	ECA	Simluc Contractors Limited	2550 Blackwell St. Ottawa ON	SW/250.0	4.08	<u>336</u>
<u>68</u>	EHS		2550 Blackwell Street Ottawa ON K1B 4E4	SW/250.0	4.08	<u>337</u>
<u>68</u>	GEN	Simluc Contractors Limited	2550 Blackwell Street Ottawa ON K1B 5R1	SW/250.0	4.08	<u>337</u>
<u>68</u>	GEN	Simluc Contractors Limited	2550 Blackwell Street Ottawa ON K1B 5R1	SW/250.0	4.08	<u>337</u>
<u>68</u>	GEN	Simluc Contractors Limited	2550 Blackwell Street Ottawa ON	SW/250.0	4.08	<u>337</u>
<u>68</u>	GEN	EASTROCK INC.	2550 BLACKWELL STREET OTTAWA ON K1B 5R1	SW/250.0	4.08	<u>338</u>
<u>68</u>	GEN	Simluc Contractors Limited	2550 Blackwell Street Ottawa ON K1B 5R1	SW/250.0	4.08	<u>338</u>

Map Key	DB	Company/Site Name	Address	Dir/Dist (m)	Elev Diff (m)	Page Number
<u>68</u>	GEN	Simluc Contractors Limited	2550 Blackwell Street Ottawa ON K1B 5R1	SW/250.0	4.08	<u>338</u>
<u>68</u>	GEN	Simluc Contractors Limited	2550 Blackwell Street Ottawa ON K1B 5R1	SW/250.0	4.08	<u>339</u>
<u>68</u>	GEN	Simluc Contractors Limited	2550 Blackwell Street Ottawa ON K1B 5R1	SW/250.0	4.08	<u>339</u>
<u>68</u>	GEN	Simluc Contractors Limited	2550 Blackwell Street Ottawa ON K1B 5R1	SW/250.0	4.08	<u>339</u>
<u>68</u>	GEN	Simluc Contractors Limited	2550 Blackwell Street Ottawa ON K1B 5R1	SW/250.0	4.08	<u>339</u>
<u>69</u>	REC	ABBATEC LIMITED	2595 BLACKWELL ST. AND 103A - 2615 BLACKWELL ST. OTTAWA ON K1B 4E4	SSW/250.0	3.08	<u>340</u>
<u>70</u>	GEN	GN JOHNSTON EQUIPMENT CO. LTD.	2100 BANTREE UNIT 10 Ottawa ON K1B 5R4	WSW/250.0	4.08	<u>340</u>
<u>70</u>	GEN	GN JOHNSTON EQUIPMENT CO. LTD. Ottawa	2100 BANTREE UNIT 10 Ottawa ON K1B 5R4	WSW/250.0	4.08	<u>341</u>
<u>70</u>	GEN	GN JOHNSTON EQUIPMENT CO. LTD.	2100 BANTREE, UNIT 5 OTTAWA ON K1B 5R4	WSW/250.0	4.08	<u>341</u>
<u>70</u>	GEN	GN JOHNSTON EQUIPMENT CO. LTD.	2100 BANTREE UNIT 10 Ottawa ON K1B 5R4	WSW/250.0	4.08	<u>342</u>
<u>70</u>	GEN	GN JOHNSTON EQUIPMENT CO. LTD. Ottawa	2100 BANTREE UNIT 10 Ottawa ON K1B 5R4	WSW/250.0	4.08	<u>342</u>
<u>70</u>	GEN	CORPORATE SHELVING SOLUTIONS	2100 BANTREE ROAD, UNIT #5 OTTAWA ON K1B 5R4	WSW/250.0	4.08	<u>343</u>
<u>70</u>	GEN	G.N. JOHNSTON EQUIPMENT CO. LTD.	2100 BANTREE ROAD, UNIT 5 OTTAWA ON K1B 5R4	WSW/250.0	4.08	<u>343</u>

Map Key	DB	Company/Site Name	Address	Dir/Dist (m)	Elev Diff (m)	Page Number
<u>70</u>	GEN	GN JOHNSTON EQUIPMENT CO. LTD.	2100 BANTREE UNIT 10 Ottawa ON K1B 5R4	WSW/250.0	4.08	<u>343</u>
<u>70</u>	GEN	GN JOHNSTON EQUIPMENT CO. LTD.	2100 BANTREE UNIT 10 Ottawa ON K1B 5R4	WSW/250.0	4.08	<u>344</u>
<u>70</u>	GEN	GN JOHNSTON EQUIPMENT CO. LTD.	2100 BANTREE UNIT 10 Ottawa ON	WSW/250.0	4.08	<u>344</u>
<u>70</u>	GEN	GN JOHNSTON EQUIPMENT CO. LTD.	2100 BANTREE UNIT 10 Ottawa ON K1B 5R4	WSW/250.0	4.08	<u>345</u>
<u>70</u>	GEN	GN JOHNSTON EQUIPMENT CO. LTD.	2100 BANTREE UNIT 10 Ottawa ON K1B 5R4	WSW/250.0	4.08	<u>346</u>
<u>70</u>	GEN	GN JOHNSTON EQUIPMENT CO. LTD.	2100 BANTREE UNIT 10 Ottawa ON K1B 5R4	WSW/250.0	4.08	<u>346</u>
<u>70</u>	GEN	GN JOHNSTON EQUIPMENT CO. LTD.	2100 BANTREE UNIT 10 Ottawa ON K1B 5R4	WSW/250.0	4.08	<u>347</u>
<u>70</u>	SCT	G.N. Johnston Equipment Co Ltd	2100 Bantree St Unit 10 Ottawa ON K1B 5R4	WSW/250.0	4.08	<u>347</u>
<u>70</u>	SCT	G.N. Johnston Equipment Co. Ltd.	2100 Bantree St Unit 5 Ottawa ON K1B 5R4	WSW/250.0	4.08	<u>347</u>
<u>70</u>	SCT	Clabro Canada Inc.	2100 Bantree St Unit 2 Ottawa ON K1B 5R4	WSW/250.0	4.08	<u>348</u>
<u>71</u>	CA	718013 Ontario Ltd.	2570 Blackwell St Ottawa ON K1B 5R1	SW/250.0	3.66	<u>348</u>
<u>71</u>	EBR	718013 Ontario Ltd.	2570 Blackwell Street Ottawa K1B 5R1 CITY OF OTTAWA ON	SW/250.0	3.66	<u>348</u>
<u>71</u>	ECA	718013 Ontario Ltd.	2570 Blackwell St Ottawa ON K1B 5R1	SW/250.0	3.66	<u>349</u>

<i>Map Key</i>	<i>DB</i>	<i>Company/Site Name</i>	<i>Address</i>	<i>Dir/Dist (m)</i>	<i>Elev Diff (m)</i>	<i>Page Number</i>
71	EHS		2570 Blackwell Street Ottawa ON K1B 5R1	SW/250.0	3.66	349
71	GEN	SEWER ROOTTER LTD	2570 BLACKWELL STREET OTTAWA ON K1B 5R1	SW/250.0	3.66	349
71	GEN	ROTO-ROOTER, SEWER ROOTER LTD.	2570 BLACKWELL STREET OTTAWA ON K1B 5R1	SW/250.0	3.66	350
71	GEN	SEWER ROOTTER LTD. 34-689	O/A ROTO-ROOTER, 2570 BLACKWELL P.O. BOX 9272 TERMINAL "A" OTTAWA ON K1B 5R1	SW/250.0	3.66	350

Executive Summary: Summary By Data Source

ANDR - Anderson's Waste Disposal Sites

A search of the ANDR database, dated 1860s-Present has found that there are 2 ANDR site(s) within approximately 0.25 kilometers of the project property.

<u>Site</u>	<u>Address</u>	<u>Distance (m)</u>	<u>Map Key</u>
Sheffield Rd junkyard 1972	Gloucester ON K1B 3V6	0.0	<u>1</u>
Sheffield Rd junkyard 1979	Gloucester ON K1B	0.0	<u>1</u>

AUWR - Automobile Wrecking & Supplies

A search of the AUWR database, dated 1999-Jan 31, 2019 has found that there are 6 AUWR site(s) within approximately 0.25 kilometers of the project property.

<u>Site</u>	<u>Address</u>	<u>Distance (m)</u>	<u>Map Key</u>
BAKERMET INC	2555 SHEFFIELD RD OTTAWA ON K1B 3V6	0.0	<u>1</u>
BAKERMET	2555 SHEFFIELD RD OTTAWA ON K1B3V6	0.0	<u>1</u>
BAKERMET INC	2555 SHEFFIELD RD OTTAWA ON K1B3V6	0.0	<u>1</u>
A I M RECYCLING GROUP INC	2555 SHEFFIELD RD OTTAWA ON K1B3V6	0.0	<u>1</u>
JAPAN POWER	2535 BLACKWELL ST OTTAWA ON K1B 4E4	152.6	<u>43</u>
RECYCLING TRANS-CAT.CA	2595 BLACKWELL ST UNIT 115 OTTAWA ON K1B4E4	227.0	<u>58</u>

<u>Site</u>	<u>Address</u>	<u>Distance (m)</u>	<u>Map Key</u>
-------------	----------------	---------------------	----------------

BORE - Borehole

A search of the BORE database, dated 1875-Jul 2018 has found that there are 4 BORE site(s) within approximately 0.25 kilometers of the project property.

<u>Site</u>	<u>Address</u>	<u>Distance (m)</u>	<u>Map Key</u>
	ON	0.0	<u>2</u>
	ON	95.8	<u>20</u>
	ON	119.5	<u>33</u>
	ON	133.8	<u>38</u>

CA - Certificates of Approval

A search of the CA database, dated 1985-Oct 30, 2011* has found that there are 18 CA site(s) within approximately 0.25 kilometers of the project property.

<u>Site</u>	<u>Address</u>	<u>Distance (m)</u>	<u>Map Key</u>
BAKERMET INC.	2555 SHEFFIELD ROAD OTTAWA CITY ON K1B 3V6	0.0	<u>1</u>
Bakermat Inc.	2555 Sheffield Road Ottawa ON K1B 3V6	0.0	<u>1</u>
KAMAL BEYDOUN	2548 B SHEFFIELD ROAD OTTAWA CITY ON K1B 3V7	19.4	<u>7</u>
1404811 Ontario Limited	2489 Sheffield Road Ottawa ON K1B 3V6	96.1	<u>21</u>

<u>Site</u>	<u>Address</u>	<u>Distance (m)</u>	<u>Map Key</u>
Rankir Holdings Inc.	2485 Sheffield Road Ottawa ON	96.3	<u>22</u>
Joseph Maurice Gilles Miner	2535 Blackwell Street Ottawa ON K1B 4E4	152.6	<u>43</u>
Multi-Drain Inc.	100-2535 Blackwell Street Ottawa ON K1B 4E4	152.6	<u>43</u>
Multi-Drain Inc.	100-2535 Blackwell Street Ottawa ON K1B 4E4	152.6	<u>43</u>
FLORENCE PAPER CORPORATION	2475 SHEFFIELD ROAD OTTAWA CITY ON K1B 3V6	161.0	<u>45</u>
Metro Waste Recycling Inc.	2475 Sheffield Road Ottawa ON K1B 3V6	161.0	<u>45</u>
	2555 Blackwell St., Unit 107 Ottawa ON K1B 4E4	166.9	<u>46</u>
844301 ONTARIO INC.	2600 SHEFFIELD ROAD OTTAWA CITY ON K1B 3V7	199.5	<u>51</u>
Furniture Majic Inc.	2616 Sheffield Road Ottawa ON K1B 3V7	210.1	<u>55</u>
1421736 Ontario Ltd.	2473 Sheffield Road Ottawa ON	234.3	<u>61</u>
ABBATEC LIMITED	2615-103A BLACKWELL STREET OTTAWA CITY ON	249.9	<u>66</u>

<u>Site</u>	<u>Address</u>	<u>Distance (m)</u>	<u>Map Key</u>
Simluc Contractors Limited	2550 Blackwell St. Ottawa ON K1B 5R1	250.0	<u>68</u>
1075748 ONTARIO INC.	2550 BLACKWELL STREET, SWM OTTAWA ON K1B 5R1	250.0	<u>68</u>
718013 Ontario Ltd.	2570 Blackwell St Ottawa ON K1B 5R1	250.0	<u>71</u>

EASR - Environmental Activity and Sector Registry

A search of the EASR database, dated Oct 2011-Jul 30, 2019 has found that there are 2 EASR site(s) within approximately 0.25 kilometers of the project property.

<u>Site</u>	<u>Address</u>	<u>Distance (m)</u>	<u>Map Key</u>
2575293 ONTARIO INC.	2191 BANTREE ST OTTAWA ON K1B 4X3	81.5	<u>16</u>
6331947 CANADA INC.	2575 BLACKWELL ST OTTAWA ON K1B 4E4	194.1	<u>49</u>

EBR - Environmental Registry

A search of the EBR database, dated 1994-Jul 31, 2019 has found that there are 14 EBR site(s) within approximately 0.25 kilometers of the project property.

<u>Site</u>	<u>Address</u>	<u>Distance (m)</u>	<u>Map Key</u>
Bakermat Inc.	2555 SHEFFIELD ROAD, OTTAWA CITY CITY OF OTTAWA ON	0.0	<u>1</u>
Bakermat Inc.	2555 Sheffield Road Ottawa Ontario K1B 3V6 Ottawa ON	0.0	<u>1</u>
Joseph Maurice Gilles Miner	2535 Blackwell Street Ottawa Ontario Ottawa ON	152.6	<u>43</u>

<u>Site</u>	<u>Address</u>	<u>Distance (m)</u>	<u>Map Key</u>
S.L. Ross Environmental Research Limited	2535 Blackwell Street Ottawa CITY OF OTTAWA ON	152.6	<u>43</u>
Royal City Paint & Wallpaper Inc.	2535 Blackwell Street Ottawa CITY OF OTTAWA ON	152.6	<u>43</u>
Fibre Resources Recovery Corp.	2475 Sheffield Road CITY OF OTTAWA ON	161.0	<u>45</u>
Metro Waste Paper Recovery Inc.	2475 Sheffield Road Ottawa Ontario K1B 3V6 Ottawa ON	161.0	<u>45</u>
Waste Recycling (Ottawa/Hull) Inc.	2475 Sheffield Road Ottawa Ontario K1B 3V6 Ottawa ON	161.0	<u>45</u>
Sonoco Recycling	2475 Sheffield Road Ottawa Ontario K1B 3V6 CITY OF OTTAWA ON	161.0	<u>45</u>
Waste Care Services Ltd.	2555 Blackwell St., Unit 107 Ottawa Ontario K1B 4E4 CITY OF OTTAWA ON	166.9	<u>46</u>
Waste Care Services Ltd.	2555 Blackwell St., Unit 107 Ottawa Ontario K1B 4E4 Ottawa ON	166.9	<u>46</u>
Organic Resource Management Inc.	2612 Sheffield Road Ottawa K1B 3V7 Lot:Part of Lot 24 Concession:3 CITY OF OTTAWA ON	196.8	<u>50</u>
Organic Resource Management Inc.	2612 Sheffield Road Ottawa K1B 3V7 City of Ottawa, ON CITY OF OTTAWA ON	196.8	<u>50</u>
718013 Ontario Ltd.	2570 Blackwell Street Ottawa K1B 5R1 CITY OF OTTAWA ON	250.0	<u>71</u>

ECA - Environmental Compliance Approval

A search of the ECA database, dated Oct 2011-Jul 30, 2019 has found that there are 19 ECA site(s) within approximately 0.25 kilometers of the project property.

<u>Site</u>	<u>Address</u>	<u>Distance (m)</u>	<u>Map Key</u>
American Iron & Metal GP Inc./ Fer Et Metaux Americains GP Inc.	2555 Sheffield Rd Ottawa ON K1B 3V6	0.0	<u>1</u>
Bakermat Inc.	2555 Sheffield Road Ottawa ON K1B 3V6	0.0	<u>1</u>
Hove Street Properties Limited	2505 Sheffield Rd Ottawa ON M6A 3A1	33.6	<u>9</u>
American Iron & Metal GP Inc./ Fer Et Metaux Americains GP Inc.	2575 & 2585 Sheffield Rd Ottawa ON K1B 3V6	47.5	<u>13</u>
1075748 Ontario Inc.	2191 Bantree St Ottawa ON K1B 5R1	81.5	<u>16</u>
1404811 Ontario Limited	2489 Sheffield Road Ottawa ON K1B 3U6	96.1	<u>21</u>
Rankir Holdings Inc.	2485 Sheffield Road Ottawa ON K4M 1K3	96.3	<u>22</u>
Joseph Maurice Gilles Miner	2535 Blackwell Street Ottawa ON	152.6	<u>43</u>
Royal City Paint & Wallpaper Inc.	2535 Blackwell St Ottawa ON K1B 4E4	152.6	<u>43</u>
Multi-Drain Inc.	100-2535 Blackwell Street Ottawa ON K1G 3W5	152.6	<u>43</u>
Multi-Drain Inc.	100-2535 Blackwell Street Ottawa ON K1G 3W5	152.6	<u>43</u>

<u>Site</u>	<u>Address</u>	<u>Distance (m)</u>	<u>Map Key</u>
Royal City Paint & Wallpaper Inc.	2535 Blackwell Street Ottawa ON	152.6	<u>43</u>
S.L. Ross Environmental Research Limited	2535 Blackwell St Ottawa ON K2H 8S9	152.6	<u>43</u>
Metro Waste Recycling Inc.	2475 Sheffield Road Ottawa ON K1B 3V8	161.0	<u>45</u>
Furniture Majic Inc.	2616 Sheffield Road Ottawa ON K1B 3V7	199.5	<u>51</u>
1075748 Ontario Inc.	Part 1, Plan 5R-13954 & Part 9, Plan 5R-2860 Ottawa ON K1B 5R1	231.2	<u>59</u>
1421736 Ontario Ltd.	2473 Sheffield Road Ottawa ON K4A 2R4	234.3	<u>61</u>
Simluc Contractors Limited	2550 Blackwell St. Ottawa ON	250.0	<u>68</u>
718013 Ontario Ltd.	2570 Blackwell St Ottawa ON K1B 5R1	250.0	<u>71</u>

EHS - ERIS Historical Searches

A search of the EHS database, dated 1999-Apr 30, 2019 has found that there are 27 EHS site(s) within approximately 0.25 kilometers of the project property.

<u>Site</u>	<u>Address</u>	<u>Distance (m)</u>	<u>Map Key</u>
	2555 Sheffield Road OTTAWA ON K1B 3V6	0.0	<u>1</u>

<u>Site</u>	<u>Address</u>	<u>Distance (m)</u>	<u>Map Key</u>
	Walkley Rd Ottawa ON	9.4	<u>4</u>
	2505 Sheffiled Road Ottawa ON	34.7	<u>10</u>
	2191 Bantree Street Ottawa ON K1B 4X3	41.0	<u>11</u>
	2575 Sheffield Road Ottawa ON K1B 3V6	53.2	<u>14</u>
	2489 Sheffield Rd Ottawa ON K1B3V6	96.1	<u>21</u>
	2489 Sheffield Road Ottawa ON K1B 3V6	96.1	<u>21</u>
	2485 Sheffield Road Ottawa ON K1B 3V6	96.3	<u>22</u>
	2510 Sheffield Road Ottawa ON K1B 4E5	103.1	<u>26</u>
	2510 Sheffield Road Ottawa ON	103.1	<u>26</u>
	2181 Bantree Street Ottawa ON K1B 4X3	113.7	<u>29</u>
	2510 Sheffield Rd Ottawa ON K1B4E5	115.5	<u>31</u>
	2575 And 2585 Sheffield Rd 4 Ottawa ON	125.1	<u>36</u>

<u>Site</u>	<u>Address</u>	<u>Distance (m)</u>	<u>Map Key</u>
	2181 Bantree Street Ottawa ON K1B 4X3	138.5	<u>39</u>
	2590 Sheffield Rd Ottawa ON K1B 3V7	145.1	<u>40</u>
	2535 Blackwell St Ottawa ON K1B4E4	152.6	<u>43</u>
	2555 Blackwell Street Ottawa ON K1B 4E4	166.9	<u>46</u>
	2555 Blackwell Street OTTAWA ON K1B 4E4	166.9	<u>46</u>
	2161 Bantree Street Ottawa ON K1B 4X3	173.0	<u>47</u>
	2612 Sheffield Road Ottawa ON K1B 3V7	196.8	<u>50</u>
	2473 Sheffield Road Ottawa ON	234.3	<u>61</u>
	2473 Sheffield Road Ottawa ON K1B 3V6	234.3	<u>61</u>
	2473 Sheffield Road Ottawa ON K1B 3V6	234.3	<u>61</u>
	2620 / 2630A Sheffield Rd Ottawa ON K1B 3V7	238.9	<u>62</u>

<u>Site</u>	<u>Address</u>	<u>Distance (m)</u>	<u>Map Key</u>
	2400 Sheffield Road Ottawa ON K1B 5P6	250.0	<u>67</u>
	2550 Blackwell Street Ottawa ON K1B 4E4	250.0	<u>68</u>
	2570 Blackwell Street Ottawa ON K1B 5R1	250.0	<u>71</u>

EXP - List of TSSA Expired Facilities

A search of the EXP database, dated Feb 28, 2017 has found that there are 7 EXP site(s) within approximately 0.25 kilometers of the project property.

<u>Site</u>	<u>Address</u>	<u>Distance (m)</u>	<u>Map Key</u>
WESTON BAKERIES LTD	2510 SHEFFIELD RD OTTAWA ON K1B 4E5	103.1	<u>26</u>
WESTON BAKERIES LTD	2510 SHEFFIELD RD OTTAWA ON	103.1	<u>26</u>
WESTON BAKERIES LTD	2510 SHEFFIELD RD OTTAWA ON	103.1	<u>26</u>
WESTON BAKERIES LTD	2510 SHEFFIELD RD OTTAWA ON	103.1	<u>26</u>
WESTON BAKERIES LTD	2510 SHEFFIELD RD OTTAWA ON K1B 4E5	103.1	<u>26</u>
WESTON BAKERIES LTD	2510 SHEFFIELD RD OTTAWA ON K1B 4E5	103.1	<u>26</u>
WESTON BAKERIES LTD	2510 SHEFFIELD RD OTTAWA ON K1B 4E5	103.1	<u>26</u>

<u>Site</u>	<u>Address</u>	<u>Distance (m)</u>	<u>Map Key</u>
-------------	----------------	---------------------	----------------

FST - Fuel Storage Tank

A search of the FST database, dated Feb 28, 2017 has found that there are 2 FST site(s) within approximately 0.25 kilometers of the project property.

<u>Site</u>	<u>Address</u>	<u>Distance (m)</u>	<u>Map Key</u>
BAKERMET INC	2555 SHEFFIELD RD OTTAWA ON K1B 3V6	0.0	<u>1</u>
WESTON BAKERIES	2510 SHEFFIELD RD OTTAWA ON K1B 4E5	103.1	<u>26</u>

GEN - Ontario Regulation 347 Waste Generators Summary

A search of the GEN database, dated 1986-Jul 31, 2019 has found that there are 233 GEN site(s) within approximately 0.25 kilometers of the project property.

<u>Site</u>	<u>Address</u>	<u>Distance (m)</u>	<u>Map Key</u>
American Iron & Metal Company Inc AIM Recycling	2555 SHEFFIELD ROAD OTTAWA ON K1B 3V6	0.0	<u>1</u>
American Iron & Metal Company Inc AIM Recycling	2555 SHEFFIELD ROAD OTTAWA ON K1B 3V6	0.0	<u>1</u>
BAKERMET INC. 04-128	2555 SHEFFIELD ROAD OTTAWA ON K1B 3V6	0.0	<u>1</u>
American Iron & Metal LP	2555 SHEFFIELD ROAD OTTAWA ON K1B 3V6	0.0	<u>1</u>
ARCELORMITTAL OTTAWA INC.	2555 SHEFFIELD ROAD OTTAWA ON K1B 3V6	0.0	<u>1</u>
ARCELORMITTAL OTTAWA INC.	2555 SHEFFIELD ROAD OTTAWA ON K1B 3V6	0.0	<u>1</u>

<u>Site</u>	<u>Address</u>	<u>Distance (m)</u>	<u>Map Key</u>
BAKERMET INC	2555 SHEFFIELD ROAD OTTAWA ON K1B 3V6	0.0	<u>1</u>
BAKERMET INC.	2555 SHEFFIELD ROAD OTTAWA ON K1B 3V6	0.0	<u>1</u>
BAKERMET INC.	2555 SHEFFIELD ROAD OTTAWA ON K1B 3V6	0.0	<u>1</u>
ARCELORMITTAL OTTAWA INC.	2555 SHEFFIELD ROAD OTTAWA ON K1B 3V6	0.0	<u>1</u>
ARCELORMITTAL OTTAWA INC.	2555 SHEFFIELD ROAD OTTAWA ON K1B 3V6	0.0	<u>1</u>
ARCELORMITTAL OTTAWA INC.	2555 SHEFFIELD ROAD OTTAWA ON K1B 3V6	0.0	<u>1</u>
American Iron & Metal LP	2555 SHEFFIELD ROAD OTTAWA ON K1B 3V6	0.0	<u>1</u>
ARCELORMITTAL OTTAWA INC.	2555 SHEFFIELD ROAD OTTAWA ON	0.0	<u>1</u>
BAKERMET INC. 04-128	2555 SHEFFIELD ROAD OTTAWA ON K1B 3V6	0.0	<u>1</u>
METCAN FABRICATORS INC.	2548 SHEFFIELD ROAD OTTAWA ON K1B 3V7	19.4	<u>7</u>
TES LIMITED (OUT OF BUSINESS) 37-093	P.O. BOX 9372 2548 SHEFFIELD ROAD OTTAWA ON K1B 3V7	19.4	<u>7</u>

<u>Site</u>	<u>Address</u>	<u>Distance (m)</u>	<u>Map Key</u>
TES LIMITED	P.O. BOX 9372 2548 SHEFFIELD ROAD OTTAWA ON K1B 3V7	19.4	<u>7</u>
METCAN (OUT OF BUSINESS) 25-666	2548 SHEFFIELD ROAD OTTAWA ON K1B 3V7	19.4	<u>7</u>
W.J. MOWAT	2548 SHEFFIELD ROAD, BAY #1 OTTAWA ON K1B 3V7	19.4	<u>7</u>
TES LIMITED (OUT OF BUSINESS)	P.O. BOX 9372 2548 SHEFFIELD ROAD OTTAWA ON K1B 3V7	19.4	<u>7</u>
T E S LIMITED	2548 SHEFFIELD C/O P.O. BOX 9372 OTTAWA ON K1B 3V7	19.4	<u>7</u>
Roofmart Ontario Inc	2505 Sheffield Road Ottawa ON K1B 3V6	33.6	<u>9</u>
Roofmart Ontario Inc	2505 Sheffield Road Ottawa ON K1B 3V6	33.6	<u>9</u>
Roofmart	2505 Sheffield Road Ottawa ON K1B 3V6	34.7	<u>10</u>
HOSPITAL FOOD SERVICES ONTARIO INC.	2585 SHEFFIELD ROAD OTTAWA ON K1B 3V6	47.5	<u>13</u>
Ottawa Greenbelt Construction Company Ltd. R.W. Tomlinson Ltd.	2575 Sheffield Road Ottawa ON K1B 3V6	53.2	<u>14</u>
American Iron and Metal Company Inc. AIM Recycling	2575 Sheffield Road Ottawa ON K1B 3V6	53.2	<u>14</u>
Greenbelt R.W. Tomlinson Ltd.	2575 Sheffield rd Ottawa ON K1B 3V6	53.2	<u>14</u>

<u>Site</u>	<u>Address</u>	<u>Distance (m)</u>	<u>Map Key</u>
OTTAWA REGIONAL HOSPITAL LINEN	SERVICE INC. 2575 SHEFFIELD RD. OTTAWA ON K1B 3V6	53.2	<u>14</u>
OTTAWA REGIONAL HOSPITAL LINEN 29-324	SERVICE INC. 2575 SHEFFIELD RD. OTTAWA ON K1B 3V6	53.2	<u>14</u>
American Iron and Metal LP	2575 Sheffield Road Ottawa ON K1B 3V6	53.2	<u>14</u>
American Iron and Metal	2575 Sheffield Road Ottawa ON	53.2	<u>14</u>
American Iron and Metal LP	2575 Sheffield Road Ottawa ON K1B 3V6	53.2	<u>14</u>
Colautti Construction Ltd	2575 Sheffield Rd Gloucester ON K1B 3V6	53.2	<u>14</u>
American Iron and Metal LP	2575 Sheffield Road Ottawa ON	53.2	<u>14</u>
O.R.H.L.S. INC.	2575 SHEFFIELD ROAD OTTAWA ON K1B 3V6	53.2	<u>14</u>
American Iron and Metal LP	2575 Sheffield Road Ottawa ON	53.2	<u>14</u>
American Iron and Metal LP	2575 Sheffield Road Ottawa ON K1B 3V6	53.2	<u>14</u>
OTTAWA REGIONAL HOSPITAL LINEN SERVICE	2575 SHEFFIELD ROAD OTTAWA ON K1B 3V6	53.2	<u>14</u>

<u>Site</u>	<u>Address</u>	<u>Distance (m)</u>	<u>Map Key</u>
OTTAWA REGIONAL HOSPITAL LINEN SERVICE	2575 SHEFFIELD ROAD OTTAWA ON K1B 3V6	53.2	<u>14</u>
SHEFFIELD LIMITED PARTNERSHIP	2575 SHEFFIELD ROAD OTTAWA ON K1B 3V6	53.2	<u>14</u>
Colautti Construction Ltd	2575 Sheffield Rd Gloucester ON K1B 3V6	53.2	<u>14</u>
Greenbelt R.W. Tomlinson Ltd.	2575 Sheffield rd Ottawa ON K1B 3V6	53.2	<u>14</u>
American Iron and Metal Company Inc. AIM Recycling Ottawa East	2575 Sheffield Road Ottawa ON K1B 3V6	53.2	<u>14</u>
J.CONNELLY RENTAL LTD	2575 SHEFFIELD RD OTTAWA ON K1B 3V6	53.2	<u>14</u>
Contractors Rental Supply General Partner Inc.	2489 Sheffield rd Ottawa ON K1B 3V6	96.1	<u>21</u>
Contractors Rental Supply General Partner Inc.	2489 Sheffield rd Ottawa ON	96.1	<u>21</u>
1404811 Ontario Limited	2489 Sheffield rd Ottawa ON K1B 3V6	96.1	<u>21</u>
1759005 Ontario Limited	2489 Sheffield rd Ottawa ON K1B 3V6	96.1	<u>21</u>
Contractors Rental Supply General Partner Inc. Ottawa	2489 Sheffield rd Ottawa ON K1B 3V6	96.1	<u>21</u>
Contractors Rental Supply General Partner Inc.	2489 Sheffield rd Ottawa ON K1B 3V6	96.1	<u>21</u>

<u>Site</u>	<u>Address</u>	<u>Distance (m)</u>	<u>Map Key</u>
Contractors Rental Supply General Partner Inc.	2489 Sheffield rd Ottawa ON K1B 3V6	96.1	<u>21</u>
Contractors Rental Supply General Partner Inc. Ottawa	2489 Sheffield rd Ottawa ON K1B 3V6	96.1	<u>21</u>
1759005 Ontario Limited	2489 Sheffield rd Ottawa ON K1B 3V6	96.1	<u>21</u>
1759005 Ontario Limited	2489 Sheffield rd Ottawa ON K1B 3V6	96.1	<u>21</u>
1759005 Ontario Limited	2489 Sheffield rd Ottawa ON K1B 3V6	96.1	<u>21</u>
Contractors Rental Supply General Partner Inc.	2489 Sheffield rd Ottawa ON K1B 3V6	96.1	<u>21</u>
Novatech Disaster Restoration Inc.	2540 Sheffield Road Ottawa ON K1B 3V7	101.7	<u>24</u>
Novatech Disaster Restoration Inc.	2540 Sheffield Raod Ottawa ON	101.7	<u>24</u>
Novatech Disaster Restoration Inc.	2540 Sheffield Road Ottawa ON K1B 3V7	101.7	<u>24</u>
WESTON BAKERIES LIMITED	2510 SHEFFIELD ROAD OTTAWA ON K1B 4E5	103.1	<u>26</u>
WESTON BAKERIES LIMITED 42-105	2510 SHEFFIELD ROAD OTTAWA ON K1B 4E5	103.1	<u>26</u>

<u>Site</u>	<u>Address</u>	<u>Distance (m)</u>	<u>Map Key</u>
WESTON BAKERIES LIMITED	2510 SHEFFIELD ROAD OTTAWA ON K1B 4E5	103.1	<u>26</u>
WESTON BAKERIES (OUT OF BUSINESS)	2510 SHEFFIELD ROAD OTTAWA ON K1B 4E5	103.1	<u>26</u>
WESTON FOODS	2590 SHEFFIELD RD OTTAWA ON K1B 3V7	145.1	<u>40</u>
Roofers World Inc	2590 Sheffield Rd Ottawa ON	147.3	<u>41</u>
Roofers World Inc	2590 Sheffield Rd Ottawa ON K1B 3V7	147.3	<u>41</u>
S.L. ROSS ENVIRON RESEARCH LIMITED	2535 BLACKWELL STREET BAY 114 OTTAWA ON K1B 4E4	152.6	<u>43</u>
S L ROSS ENVIRON RESEARCH LTD 34-070	BAY 114, 2535 BLACKWELL STREET OTTAWA ON K1B 4E4	152.6	<u>43</u>
MOWAT EXPRESS 26-803	2535 BLACKWELL DRIVE BAY 117 OTTAWA ON K1B 4E4	152.6	<u>43</u>
A. Valley Insulation Ltd.	2535 Blackwell #117 Ottawa ON K1B 4E4	152.6	<u>43</u>
LIFTOW LTD. (OUT OF BUSINESS) 24-376	2535 BLACKWELL ST. BAY 104A OTTAWA ON K1B 4E4	152.6	<u>43</u>
S.L. ROSS ENVIRONMENTAL RESEARCH LIMITED	2535 BLACKWELL STREET BAY 114 OTTAWA ON	152.6	<u>43</u>
S.L. ROSS ENVIRONMENTAL RESEARCH LIMITED	2535 BLACKWELL STREET BAY 114 OTTAWA ON K1B 4E4	152.6	<u>43</u>

<u>Site</u>	<u>Address</u>	<u>Distance (m)</u>	<u>Map Key</u>
Chroma Wood Finishing	2535 BLACKWELL STREET, UNIT 117 OTTAWA ON K1B 4E4	152.6	<u>43</u>
LIFTOW LTD.	2535 BLACKWELL ST. BAY 104A OTTAWA ON K1B 4E4	152.6	<u>43</u>
Chroma Wood Finishing	2535 BLACKWELL STREET, UNIT 117 OTTAWA ON K1B 4E4	152.6	<u>43</u>
LIFTOW LIMITED (OUT OF BUSINESS)	BAY 104-A 2535 BLACKWELL STREET OTTAWA ON K1B 4E4	152.6	<u>43</u>
Chroma Wood Finishing	2535 BLACKWELL STREET, UNIT 117 OTTAWA ON	152.6	<u>43</u>
S.L. ROSS ENVIRONMENTAL RESEARCH LIMITED	2535 BLACKWELL STREET BAY 114 OTTAWA ON K1B 4E4	152.6	<u>43</u>
Mr Refill	2535 Blackwell Street Ottawa ON	152.6	<u>43</u>
Chroma Wood Finishing	2535 BLACKWELL STREET, UNIT 117 OTTAWA ON	152.6	<u>43</u>
Chroma Wood Finishing	2535 BLACKWELL STREET, UNIT 117 OTTAWA ON K1B 4E4	152.6	<u>43</u>
Chroma Wood Finishing	2535 BLACKWELL STREET, UNIT 117 OTTAWA ON K1B 4E4	152.6	<u>43</u>
LIFTOW LTD. (OUT OF BUSINESS)	2535 BLACKWELL ST. BAY 104A OTTAWA ON K1B 4E4	152.6	<u>43</u>

<u>Site</u>	<u>Address</u>	<u>Distance (m)</u>	<u>Map Key</u>
MYTEK POWER TOOLS SERVICE	2535 BLACKWELL STREET, UNIT 110 OTTAWA ON K1B 4E4	152.6	<u>43</u>
MYTEK POWER TOOLS SERVICE	2535 BLACKWELL STREET, UNIT 110 OTTAWA ON K1B 4E4	152.6	<u>43</u>
S.L. ROSS ENVIRONMENTAL RESEARCH LIMITED	2535 BLACKWELL STREET BAY 114 OTTAWA ON K2P 0Y1	152.6	<u>43</u>
S.L. ROSS ENVIRONMENTAL RESEARCH LIMITED	2535 BLACKWELL STREET BAY 114 OTTAWA ON K2P 0Y1	152.6	<u>43</u>
Colonnade Bridgeport	2535 Blackwell Street Ottawa ON K1B 4E4	152.6	<u>43</u>
S L ROSS ENVIRON RESEARCH LTD	BAY 114, 2535 BLACKWELL STREET OTTAWA ON K1B 4E4	152.6	<u>43</u>
S L ROSS ENVIRON RESEARCH LTD	BAY 114, 2535 BLACKWELL STREET BAY 114, 2535 BLACKWELL STREET OTTAWA ON K1B 4E4	152.6	<u>43</u>
MOWAT (OUT OF BUS) 26-803	2535 BLACKWELL DRIVE BAY 117 OTTAWA ON K1B 4E4	152.6	<u>43</u>
Chroma Wood Finishing	2535 BLACKWELL STREET, UNIT 117 OTTAWA ON K1B 4E4	152.6	<u>43</u>
S.L. ROSS ENVIRONMENTAL RESEARCH LIMITED	2535 BLACKWELL STREET BAY 114 OTTAWA ON K1B 4E4	152.6	<u>43</u>
Mak's Machining Inc.	2535 Blackwell Street, Unit 103 Ottawa ON K1B 4E4	152.6	<u>43</u>
CAPITAL (OUT OF BUS) 08-700	2535 BLACKWELL STREET, UNIT 110 OTTAWA ON K1B 4E4	152.6	<u>43</u>

<u>Site</u>	<u>Address</u>	<u>Distance (m)</u>	<u>Map Key</u>
1649330 Ontario Inc.	2535 Blackwell, Unit 110 Ottawa ON K1B4E4	152.6	<u>43</u>
S.L. ROSS ENVIRONMENTAL RESEARCH LIMITED	2535 BLACKWELL STREET BAY 114 OTTAWA ON K2P 0Y1	152.6	<u>43</u>
CAPITAL HYDRAULICS & PNUMATICS INC08-700	2535 BLACKWELL STREET, UNIT 110 OTTAWA ON K1B 4E4	152.6	<u>43</u>
S.L. ROSS ENVIRONMENTAL RESEARCH LIMITED	2535 BLACKWELL STREET BAY 114 OTTAWA ON K2P 0Y1	152.6	<u>43</u>
S.L. ROSS ENVIRONMENTAL RESEARCH LIMITED	2535 BLACKWELL STREET BAY 114 OTTAWA ON K1B 4E4	152.6	<u>43</u>
LIDLAW (OUT OF BUSINESS) 24-386	2475 SHEFFIELD RD. OTTAWA ON K1B 3V6	161.0	<u>45</u>
CASCADES RECOVERY INC.	2475 Sheffield Road Ottawa ON K1B 3V6	161.0	<u>45</u>
CASCADES RECOVERY INC.	2475 Sheffield Road Ottawa ON K1B 3V6	161.0	<u>45</u>
CASCADES RECOVERY INC.	2475 Sheffield Road Ottawa ON K1B 3V6	161.0	<u>45</u>
LIDLAW WASTE SYSTEMS	2475 SHEFFIELD RD. OTTAWA ON K1B 3V6	161.0	<u>45</u>
Metro Waste Paper Recovery Inc.	2475 Sheffield Road Ottawa ON K1B 3V6	161.0	<u>45</u>

<u>Site</u>	<u>Address</u>	<u>Distance (m)</u>	<u>Map Key</u>
CASCADES RECOVERY INC.	2475 Sheffield Road Ottawa ON K1B 3V6	161.0	<u>45</u>
Metro Waste Recycling Inc.	2475 Sheffield Road Ottawa ON K1B 3V6	161.0	<u>45</u>
CASCADES RECOVERY INC.	2475 Sheffield Road Ottawa ON K1B 3V6	161.0	<u>45</u>
LIDLAW WASTE SYS. (OUT OF BUSINESS)	2475 SHEFFIELD ROAD OTTAWA ON K1B 3V6	161.0	<u>45</u>
LIDLAW WASTE SYSTEMS	2475 SHEFFIELD RD. OTTAWA ON K1B 3V6	161.0	<u>45</u>
CASCADES RECOVERY INC.	2475 Sheffield Road Ottawa ON	161.0	<u>45</u>
Metro Waste Paper Recovery Inc.	2475 Sheffield Road Ottawa ON K1B 3V6	161.0	<u>45</u>
CASCADES RECOVERY INC.	2475 Sheffield Road Ottawa ON K1B 3V6	161.0	<u>45</u>
CASCADES RECOVERY INC.	2475 Sheffield Road Ottawa ON K1B 3V6	161.0	<u>45</u>
CASCADES RECOVERY+ a division Cascades Canada ULC	2475 Sheffield Road Ottawa ON K1B 3V6	161.0	<u>45</u>
WASTE CARE SERVICES LTD.	2555 BLACKWELL STREET OTTAWA ON K1B 4E4	166.9	<u>46</u>
MYTEK (OUT OF BUS) 26-655	2555 BLACKWELL STREET, UNIT 101 OTTAWA ON K1B 4E4	166.9	<u>46</u>

<u>Site</u>	<u>Address</u>	<u>Distance (m)</u>	<u>Map Key</u>
GPM[12]GP Inc. c/o BridgePort Property Management	2555 Blackwell Street- Unit 105A Ottawa ON	166.9	<u>46</u>
MYTEK POWER TOOLS SERVICE 26- 655	2555 BLACKWELL STREET, UNIT 101 OTTAWA ON K1B 4E4	166.9	<u>46</u>
BLONDEAU TAXI LIMITEE	2161 BANTREE STREET OTTAWA ON K1B 4X3	173.0	<u>47</u>
BLONDEAU TAXI LIMITEE	2161 BANTREET STREET OTTAWA ON K1B 4X3	173.0	<u>47</u>
DIRECT TRANSPORTATION LOGISTICS INC	2161 BANTREE STREET OTTAWA ON K1B 4X3	173.0	<u>47</u>
BLONDEAU TAXI LIMITEE	2161 BANTREE STREET OTTAWA ON K1B 4X3	173.0	<u>47</u>
DIRECT TRANSPORTATION LOGISTICS INC	2161 BANTREE STREET OTTAWA ON K1B 4X3	173.0	<u>47</u>
DIRECT TRANSPORTATION LOGISTICS INC	2161 BANTREE STREET OTTAWA ON K1B 4X3	173.0	<u>47</u>
DIRECT TRANSPORTATION LOGISTICS INC	2161 BANTREE STREET OTTAWA ON K1B 4X3	173.0	<u>47</u>
DIRECT TRANSPORTATION LOGISTICS INC	2161 BANTREE STREET OTTAWA ON K1B 4X3	173.0	<u>47</u>
DIRECT TRANSPORTATION LOGISTICS INC	2161 BANTREE STREET OTTAWA ON	173.0	<u>47</u>

<u>Site</u>	<u>Address</u>	<u>Distance (m)</u>	<u>Map Key</u>
BLONDEAU TAXI LIMITEE 05-885	2161 BANTREET STREET OTTAWA ON K1B 4X3	173.0	<u>47</u>
DIRECT TRANSPORTATION LOGISTICS INC	2161 BANTREE STREET OTTAWA ON K1B 4X3	173.0	<u>47</u>
DIRECT TRANSPORTATION LOGISTICS INC	2161 BANTREE STREET OTTAWA ON K1B 4X3	173.0	<u>47</u>
DIRECT TRANSPORTATION LOGISTICS INC	2161 BANTREE STREET OTTAWA ON K1B 4X3	173.0	<u>47</u>
Rideau bathtub reglazing	2575 Blackwell #108 Ottawa ON K1B 4E4	194.1	<u>49</u>
Multi-Drain Inc.	2612 Sheffield Road Ottawa ON K1B 3V7	196.8	<u>50</u>
Walker Environmental Group Inc.	2612 Sheffield Road Ottawa ON	196.8	<u>50</u>
Organic Resource Management Inc.	2612 Sheffield Road Ottawa ON K1B 3V7	196.8	<u>50</u>
Organic Resource Management Inc.	2612 Sheffield Road Ottawa ON K1B 3V7	196.8	<u>50</u>
B.J. Maheral Trucking Ltd./Ltee	2612 Sheffield Rd. Ottawa ON K1B 3V7	196.8	<u>50</u>
Walker Environmental Group Inc. Organic Resource Management Inc.	2612 Sheffield Road Ottawa ON K1B 3V7	196.8	<u>50</u>
Walker Environmental Group Inc.	2612 Sheffield Road Ottawa ON K1B 3V7	196.8	<u>50</u>

<u>Site</u>	<u>Address</u>	<u>Distance (m)</u>	<u>Map Key</u>
Walker Environmental Group Inc.	2612 Sheffield Road Ottawa ON K1B 3V7	196.8	<u>50</u>
Walker Environmental Group Inc.	2612 Sheffield Road Ottawa ON K1B 3V7	196.8	<u>50</u>
Organic Resource Management Inc.	2612 Sheffield Road Ottawa ON K1B 3V7	196.8	<u>50</u>
Walker Environmental Group Inc. Organic Resource Management Inc.	2612 Sheffield Road Ottawa ON K1B 3V7	196.8	<u>50</u>
Capital Textile Restoration Ottawa Inc.	2616 Sheffield Rd Ottawa ON K1B 3V7	199.5	<u>51</u>
9752935 Canada Inc.	2616 Sheffield Rd Ottawa ON K1B 3V7	199.5	<u>51</u>
Capital Textile Restoration Ottawa Inc.	2616 Sheffield Rd Ottawa ON K1B 3V7	199.5	<u>51</u>
9752935 Canada Inc.	2616 Sheffield Rd Ottawa ON K1B 3V7	199.5	<u>51</u>
Capital Textile Restoration Ottawa Inc.	2616 Sheffield Rd Ottawa ON	199.5	<u>51</u>
9752935 Canada Inc.	2616 Sheffield Rd Ottawa ON K1B 3V7	199.5	<u>51</u>
FOURNIER SIGN PLUS INCORPORATED	2151 BANTREE STREET OTTAWA ON K1B 4X3	201.4	<u>53</u>

<u>Site</u>	<u>Address</u>	<u>Distance (m)</u>	<u>Map Key</u>
FOURNIER SIGN PLUS INC. 15-494	2151 BANTREE ST. OTTAWA ON K1B 4X3	201.4	<u>53</u>
FOURNIER SIGN PLUS INCORPORATED	2151 BANTREE STREET OTTAWA ON K1B 4X3	201.4	<u>53</u>
FOURNIER SIGN PLUS INC.	2151 BANTREE ST. OTTAWA ON K1B 4X3	201.4	<u>53</u>
Furniture Medic	2616 Sheffield Road Ottawa ON K1B 3V7	210.1	<u>55</u>
Capital Textile Restoration Ottawa Inc.	2616 Sheffield Rd Ottawa ON K1B 3V7	210.1	<u>55</u>
Commercial Finishing and Cabinetry Inc.	2616 Sheffield Road Ottawa ON K1B 3V7	210.1	<u>55</u>
Capital Textile Restoration Ottawa Inc.	2616 Sheffield Rd Ottawa ON K1B 3V7	210.1	<u>55</u>
BROOKFIELD GLOBAL INTERGRATED SOLUTIONS	2464 Sheffield Rd. Ottawa ON K1B4E5	220.4	<u>56</u>
NATURAL RESOURCES CANADA	2464 Sheffield Road Ottawa ON K1B 4E5	220.4	<u>56</u>
SNC Lavalin	2464 Sheffield Rd. Ottawa ON	220.4	<u>56</u>
BROOKFIELD GLOBAL INTERGRATED SOLUTIONS	2464 Sheffield Rd. Ottawa ON K1B4E5	220.4	<u>56</u>
GVT. OF CAN.-ENERGY MINES & RES.	NAPL REPRODUCTION CENTRE 2464 SHEFFIELD ROAD OTTAWA ON K1B 4E5	220.4	<u>56</u>

<u>Site</u>	<u>Address</u>	<u>Distance (m)</u>	<u>Map Key</u>
NATURAL RESOURCES CANADA	2464 Sheffield Road Ottawa ON K1B 4E5	220.4	<u>56</u>
GVT. OF CAN.-(OUT OF BUSINESS).S. 18-248	2464 SHEFFIELD ROAD C/O 140 PROMENADE DU PORTAGE, PHASE IV OTTAWA ON K1B 4E5	220.4	<u>56</u>
NATURAL RESOURCES CANADA	2464 Sheffield Road Ottawa ON K1B 4E5	220.4	<u>56</u>
NATURAL RESOURCES CANADA	2464 SHEFFIELD ROAD GLOUCESTER ON K1B 4E5	220.4	<u>56</u>
NATURAL RESOURCES CANADA	2464 Sheffield Road Ottawa ON K1B 4E5	220.4	<u>56</u>
SNC Lavalin	2464 Sheffield Rd. Ottawa ON	220.4	<u>56</u>
GVT. OF CAN.-(OUT OF BUSINESS)	2464 SHEFFIELD ROAD OTTAWA ON K1B 4E5	220.4	<u>56</u>
BROOKFIELD GLOBAL INTERGRATED SOLUTIONS	2464 Sheffield Rd. Ottawa ON K1B4E5	220.4	<u>56</u>
NATURAL RESOURCES CANADA	2464 Sheffield Road Ottawa ON	220.4	<u>56</u>
NATURAL RESOURCES CANADA	2464 Sheffield Road Ottawa ON K1B 4E5	220.4	<u>56</u>
BROOKFIELD JOHNSON CONTROLS	2464 Sheffield Rd. Ottawa ON K1B4E5	220.4	<u>56</u>

<u>Site</u>	<u>Address</u>	<u>Distance (m)</u>	<u>Map Key</u>
NATURAL RESOURCES CANADA	2464 Sheffield Road Ottawa ON K1B 4E5	220.4	<u>56</u>
GVT. OF CAN.-ENERGY MINES & RES.	2464 SHEFFIELD ROAD C/O 140 PROMENADE DU PORTAGE, PHASE IV OTTAWA ON K1B 4E5	220.4	<u>56</u>
BGIS Brookfield Global Integrated Solutions	2464 Sheffield Road Ottawa ON K1B 4E5	220.4	<u>56</u>
NATURAL RESOURCES CANADA Support Services	2464 Sheffield Road Ottawa ON K1B 4E5	220.4	<u>56</u>
NATURAL RESOURCES CANADA	2464 Sheffield Road Ottawa ON K1B 4E5	220.4	<u>56</u>
BGIS Brookfield Global Integrated Solutions	2464 Sheffield Road Ottawa ON K1B 4E5	220.4	<u>56</u>
NATURAL RESOURCES CANADA Support Services	2464 Sheffield Road Ottawa ON K1B 4E5	220.4	<u>56</u>
ARISTOTEC GENERATOR SERVICES INC.	2595 BLACKWELL STREET, UNIT 108 OTTAWA ON K1B 4E4	225.1	<u>57</u>
ABBATEC LIMITED	2595 BLACKWELL ST. AND 103A - 2615 BLACKWELL ST. OTTAWA ON K1B 4E4	225.1	<u>57</u>
ARISTOTEC GENERATOR SERVICES INC.	2595 BLACKWELL STREET UNIT 108 OTTAWA ON K1B 4E4	225.1	<u>57</u>
DYNACARE LABORATORIES	2595 BLACKWELL STREET, UNIT #105 OTTAWA ON K1B 4E4	225.1	<u>57</u>
DYNACARE LABORATORIES LIMITED	2595 BLACKWELL STREET UNIT #105 OTTAWA ON K1B 4E4	225.1	<u>57</u>

<u>Site</u>	<u>Address</u>	<u>Distance (m)</u>	<u>Map Key</u>
ARISTOTEC GENERATOR SERVICES INC. 03-344	2595 BLACKWELL STREET, UNIT 108 OTTAWA ON K1B 4E4	225.1	<u>57</u>
CONSOLIDATED FREIGHTWAYS	2473 SHEFFIELD ROAD OTTAWA ON K1B 3V6	234.3	<u>61</u>
CONSOLIDATED FREIGHTWAYS 07-298	2473 SHEFFIELD ROAD OTTAWA ON K1B 3V6	234.3	<u>61</u>
ABBATEC LTD.	2615 BLACKWELL AVENUE, UNIT 103A OTTAWA ON K1B 4E4	249.9	<u>66</u>
ABBATEC LTD.	2615 BLACKWELL AVENUE, #103A OTTAWA ON K1B 4E4	249.9	<u>66</u>
ABBATEC LTD.(SEE & USE A460208)	103A-2615 BLACKWELL ST. OTTAWA ON K1B 4E4	249.9	<u>66</u>
Liumar Technologies Corp. Ltd	102-2615 Blackwell Street Ottawa ON K1B 4E4	249.9	<u>66</u>
MCKERLIE MILLEN (SEE & USE ON2231919)	CENTENNIAL AUTO PARTS 2400 SHEFFIELD ROAD OTTAWA ON K1B 5P6	250.0	<u>67</u>
CARQUEST (OUT OF BUSINESS)	2400 SHEFFIELD ROAD OTTAWA ON K1B 5P6	250.0	<u>67</u>
NAV CANADA	NAV CANADA - Ottawa National Depot 2400 Sheffield Road Ottawa ON K1B 5P6	250.0	<u>67</u>
MCKERLIE-MILLEN INC.	CENTENNIAL AUTO PARTS 2400 SHEFFIELD RD. OTTAWA ON K1B 5P6	250.0	<u>67</u>

<u>Site</u>	<u>Address</u>	<u>Distance (m)</u>	<u>Map Key</u>
CARQUEST CANADA LTD.	2400 SHEFFIELD ROAD OTTAWA ON K1B 5P6	250.0	<u>67</u>
NAV CANADA	NAV CANADA - Ottawa National Depot 2400 Sheffield Road Ottawa ON K1B 5P6	250.0	<u>67</u>
NAV CANADA	NAV CANADA - Ottawa National Depot 2400 Sheffield Road Ottawa ON K1B 5P6	250.0	<u>67</u>
MCKERLIE-MILLEN INC. 26-405	CENTENNIAL AUTO PARTS 2400 SHEFFIELD RD. OTTAWA ON K1B 5P6	250.0	<u>67</u>
MCKERLIE-MILLEN INC.	2400 SHEFFIELD RD., OTTAWA C/O HORTON ST. BOX 5051 LONDON ON K1B 5P6	250.0	<u>67</u>
Simluc Contractors Limited	2550 Blackwell Street Ottawa ON K1B 5R1	250.0	<u>68</u>
Simluc Contractors Limited	2550 Blackwell Street Ottawa ON K1B 5R1	250.0	<u>68</u>
Simluc Contractors Limited	2550 Blackwell Street Ottawa ON	250.0	<u>68</u>
EASTROCK INC.	2550 BLACKWELL STREET OTTAWA ON K1B 5R1	250.0	<u>68</u>
Simluc Contractors Limited	2550 Blackwell Street Ottawa ON K1B 5R1	250.0	<u>68</u>
Simluc Contractors Limited	2550 Blackwell Street Ottawa ON K1B 5R1	250.0	<u>68</u>
Simluc Contractors Limited	2550 Blackwell Street Ottawa ON K1B 5R1	250.0	<u>68</u>

<u>Site</u>	<u>Address</u>	<u>Distance (m)</u>	<u>Map Key</u>
Simluc Contractors Limited	2550 Blackwell Street Ottawa ON K1B 5R1	250.0	<u>68</u>
Simluc Contractors Limited	2550 Blackwell Street Ottawa ON K1B 5R1	250.0	<u>68</u>
Simluc Contractors Limited	2550 Blackwell Street Ottawa ON K1B 5R1	250.0	<u>68</u>
GN JOHNSTON EQUIPMENT CO. LTD.	2100 BANTREE UNIT 10 Ottawa ON K1B 5R4	250.0	<u>70</u>
GN JOHNSTON EQUIPMENT CO. LTD. Ottawa	2100 BANTREE UNIT 10 Ottawa ON K1B 5R4	250.0	<u>70</u>
GN JOHNSTON EQUIPMENT CO. LTD.	2100 BANTREE, UNIT 5 OTTAWA ON K1B 5R4	250.0	<u>70</u>
GN JOHNSTON EQUIPMENT CO. LTD.	2100 BANTREE UNIT 10 Ottawa ON K1B 5R4	250.0	<u>70</u>
GN JOHNSTON EQUIPMENT CO. LTD. Ottawa	2100 BANTREE UNIT 10 Ottawa ON K1B 5R4	250.0	<u>70</u>
CORPORATE SHELVING SOLUTIONS	2100 BANTREE ROAD, UNIT #5 OTTAWA ON K1B 5R4	250.0	<u>70</u>
G.N. JOHNSTON EQUIPMENT CO. LTD.	2100 BANTREE ROAD, UNIT 5 OTTAWA ON K1B 5R4	250.0	<u>70</u>
GN JOHNSTON EQUIPMENT CO. LTD.	2100 BANTREE UNIT 10 Ottawa ON K1B 5R4	250.0	<u>70</u>

<u>Site</u>	<u>Address</u>	<u>Distance (m)</u>	<u>Map Key</u>
GN JOHNSTON EQUIPMENT CO. LTD.	2100 BANTREE UNIT 10 Ottawa ON K1B 5R4	250.0	<u>70</u>
GN JOHNSTON EQUIPMENT CO. LTD.	2100 BANTREE UNIT 10 Ottawa ON	250.0	<u>70</u>
GN JOHNSTON EQUIPMENT CO. LTD.	2100 BANTREE UNIT 10 Ottawa ON K1B 5R4	250.0	<u>70</u>
GN JOHNSTON EQUIPMENT CO. LTD.	2100 BANTREE UNIT 10 Ottawa ON K1B 5R4	250.0	<u>70</u>
GN JOHNSTON EQUIPMENT CO. LTD.	2100 BANTREE UNIT 10 Ottawa ON K1B 5R4	250.0	<u>70</u>
GN JOHNSTON EQUIPMENT CO. LTD.	2100 BANTREE UNIT 10 Ottawa ON K1B 5R4	250.0	<u>70</u>
SEWER ROOTTER LTD	2570 BLACKWELL STREET OTTAWA ON K1B 5R1	250.0	<u>71</u>
ROTO-ROOTER, SEWER ROOTTER LTD.	2570 BLACKWELL STREET OTTAWA ON K1B 5R1	250.0	<u>71</u>
SEWER ROOTTER LTD. 34-689	O/A ROTO-ROOTER, 2570 BLACKWELL P.O. BOX 9272 TERMINAL "A" OTTAWA ON K1B 5R1	250.0	<u>71</u>

NPRI - National Pollutant Release Inventory

A search of the NPRI database, dated 1993-May 2017 has found that there are 9 NPRI site(s) within approximately 0.25 kilometers of the project property.

<u>Site</u>	<u>Address</u>	<u>Distance (m)</u>	<u>Map Key</u>
ARCELORMITTAL OTTAWA INC.	2555 CHEMIN SHEFFIELD NOT AVAILABLE OTTAWA ON K1B3V6	0.0	<u>1</u>

<u>Site</u>	<u>Address</u>	<u>Distance (m)</u>	<u>Map Key</u>
ARCELORMITTAL OTTAWA INC.	2555 SHEFFIELD CHEMIN NOT AVAILABLE OTTAWA ON K1B3V6	0.0	<u>1</u>
ARCELORMITTAL OTTAWA	2555 SHEFFIELD ROAD NOT AVAILABLE OTTAWA ON K1B3V6	0.0	<u>1</u>
ARCELORMITTAL OTTAWA INC.	2555 SHEFFIELD CHEMIN NOT AVAILABLE OTTAWA ON K1B3V6	0.0	<u>1</u>
ARCELORMITTAL OTTAWA INC.	2555 SHEFFIELD CHEMIN NOT AVAILABLE OTTAWA ON K1B3V6	0.0	<u>1</u>
ARCELORMITTAL OTTAWA	2555 SHEFFIELD ROAD NOT AVAILABLE OTTAWA ON K1B3V6	0.0	<u>1</u>
ARCELORMITTAL OTTAWA INC.	2555 SHEFFIELD ROAD NOT AVAILABLE OTTAWA ON K1B3V6	0.0	<u>1</u>
WESTON BAKERIES LIMITED	2590 Sheffield Road Ottawa ON K1B3V7	145.1	<u>40</u>
WALKER ENVIRONMENTAL GROUP INC. - LANDFILL SITES	2612 SHEFFIELD ROAD NOT AVAILABLE OTTAWA ON K1B 3V7	196.8	<u>50</u>

PRT - Private and Retail Fuel Storage Tanks

A search of the PRT database, dated 1989-1996* has found that there are 3 PRT site(s) within approximately 0.25 kilometers of the project property.

<u>Site</u>	<u>Address</u>	<u>Distance (m)</u>	<u>Map Key</u>
BAKERMET INC	2555 SHEFFIELD RD OTTAWA ON K1B 3V6	0.0	<u>1</u>

<u>Site</u>	<u>Address</u>	<u>Distance (m)</u>	<u>Map Key</u>
WESTON BAKERIES	2510 SHEFFIELD RD OTTAWA ON K1B 4E5	103.1	26
WESTON BAKERIES LTD	2510 SHEFFIELD RD OTTAWA ON K1B 4E5	103.1	26

REC - Ontario Regulation 347 Waste Receivers Summary

A search of the REC database, dated 1986-2016 has found that there are 5 REC site(s) within approximately 0.25 kilometers of the project property.

<u>Site</u>	<u>Address</u>	<u>Distance (m)</u>	<u>Map Key</u>
WASTE CARE SERVICES LTD.	2555 BLACKWELL STREET UNIT 107 OTTAWA ON K1B 4E4	166.9	46
ABBATEC LIMITED	103A - 2615 BLACKWELL STREET OTTAWA ON K1B 4E4	249.9	66
ABBATEC LTD.(SEE & USE A460208)	103A-2615 BLACKWELL ST. OTTAWA ON K1B 4E4	249.9	66
ABBATEC LTD.(SEE & USE A460208)	103A-2615 BLACKWELL ST. OTTAWA ON K1B 4E4	249.9	66
ABBATEC LIMITED	2595 BLACKWELL ST. AND 103A - 2615 BLACKWELL ST. OTTAWA ON K1B 4E4	250.0	69

SCT - Scott's Manufacturing Directory

A search of the SCT database, dated 1992-Mar 2011* has found that there are 31 SCT site(s) within approximately 0.25 kilometers of the project property.

<u>Site</u>	<u>Address</u>	<u>Distance (m)</u>	<u>Map Key</u>
Canadian Braille Press Inc.	2548 Sheffield Rd Bay 3 Front Ottawa ON K1B 3V7	19.4	7

<u>Site</u>	<u>Address</u>	<u>Distance (m)</u>	<u>Map Key</u>
HOSPITAL FOOD SERVICE ONTARIO	2585 SHEFFIELD RD OTTAWA ON K1B 3V6	47.5	<u>13</u>
Healthcare Food Service	2585 Sheffield Rd Ottawa ON K1B 3V6	47.5	<u>13</u>
Hospital Food Service Ontario Inc.	2585 Sheffield Rd Ottawa ON K1B 3V6	47.5	<u>13</u>
C-COM Satellite Systems Inc.	2574 Sheffield Rd Ottawa ON K1B 3V7	56.2	<u>15</u>
Weston Bakeries Limited	2510 Sheffield Rd Ottawa ON K1B 4E5	103.1	<u>26</u>
Soprema Inc.	2590 Sheffield Rd Ottawa ON K1B 3V7	145.1	<u>40</u>
Roofers World Inc.	2590 Sheffield Rd Ottawa ON K1B 3V7	145.1	<u>40</u>
BRONSON BAKERY LTD.	2590 SHEFFIELD RD OTTAWA ON K1B 3V7	145.1	<u>40</u>
Bronson Bakery Ltd. - Div. of Weston Bakeries Limited	2590 Sheffield Rd Ottawa ON K1B 3V7	145.1	<u>40</u>
Canmade Metal Products Inc.	2590 Sheffield Rd Ottawa ON K1B 3V7	145.1	<u>40</u>
Alltech Machine Shop & Welding	2535 Blackwell Rd Unit 113 Ottawa ON K1B 4E4	152.6	<u>43</u>
Alltech Machine Shop & Welding	2535 Blackwell St Suite 113 Ottawa ON K1B 4E4	152.6	<u>43</u>

<u>Site</u>	<u>Address</u>	<u>Distance (m)</u>	<u>Map Key</u>
Mr. Refill International Inc.	2535 Blackwell St Unit 106 Ottawa ON K1B 4E4	152.6	<u>43</u>
The Print Shack Ltd.	2535 Blackwell St Unit 109 Ottawa ON K1B 4E4	152.6	<u>43</u>
Xpress Printing Service	2555 Blackwell St Suite 118 Ottawa ON K1B 4E4	166.9	<u>46</u>
Dimension Cabinet & Millwork Inc.	2555 Blackwell St Suite 116 Ottawa ON K1B 4E4	166.9	<u>46</u>
Dimension Cabinet & Millwork	2555 Blackwell St Unit 116 Ottawa ON K1B 4E4	166.9	<u>46</u>
Active Scale Manufacturing Inc	2575 Blackwell St Unit 111 Ottawa ON K1B 4E4	194.1	<u>49</u>
Active Scale Manufacturing Inc.	2575 Blackwell St Unit 111 Ottawa ON K1B 4E4	194.1	<u>49</u>
Ark Custom Embroidery Inc.	2151 Bantree St Ottawa ON K1B 4X3	201.4	<u>53</u>
SIGNS PLUS	2151 BANTREE ST OTTAWA ON K1B 4X3	201.4	<u>53</u>
THE PRINT SHACK LTD.	2595 Blackwell St Suite 109 Ottawa ON K1B 4E4	225.1	<u>57</u>
GRAPHIX	2595 Blackwell St Unit 106 Ottawa ON K1B 4E4	225.1	<u>57</u>

<u>Site</u>	<u>Address</u>	<u>Distance (m)</u>	<u>Map Key</u>
Spincraft Electric Boats Ltd.	2595 Blackwell St Unit 108 Ottawa ON K1B 4E4	225.1	<u>57</u>
Canadian Braille Press Inc.	2595 Blackwell St Suite 105 Ottawa ON K1B 4E4	225.1	<u>57</u>
Graphix Inc.	2595 Blackwell St Unit 106 Ottawa ON K1B 4E4	225.1	<u>57</u>
CARQUEST CANADA LTD.	2400 SHEFFIELD RD OTTAWA ON K1B 5P6	250.0	<u>67</u>
Clabro Canada Inc.	2100 Bantree St Unit 2 Ottawa ON K1B 5R4	250.0	<u>70</u>
G.N. Johnston Equipment Co. Ltd.	2100 Bantree St Unit 5 Ottawa ON K1B 5R4	250.0	<u>70</u>
G.N. Johnston Equipment Co Ltd	2100 Bantree St Unit 10 Ottawa ON K1B 5R4	250.0	<u>70</u>

SPL - Ontario Spills

A search of the SPL database, dated 1988-Feb 2019 has found that there are 20 SPL site(s) within approximately 0.25 kilometers of the project property.

<u>Site</u>	<u>Address</u>	<u>Distance (m)</u>	<u>Map Key</u>
BAKERMAT INC.	2555 SHEFFIELD RD. OTTAWA CITY ON K1B 3V6	0.0	<u>1</u>
ArcelorMittal Ottawa Inc.; Bakermat Inc.	2555 Sheffield Rd Ottawa ON K1B 3V6	0.0	<u>1</u>
UNKNOWN	2555 SHEFFIELD RD. OTTAWA CITY ON K1B 3V6	0.0	<u>1</u>

<u>Site</u>	<u>Address</u>	<u>Distance (m)</u>	<u>Map Key</u>
TRANSPORT TRUCK	2555 SHEFFIELD RD. MOTOR VEHICLE (OPERATING FLUID) OTTAWA CITY ON K1B 3V6	0.0	<u>1</u>
PUC	2555 SHEFFIELD ROAD TRANSFORMER OTTAWA CITY ON K1B 3V6	0.0	<u>1</u>
BAKERMAT INC.	2555 SHEFFIELD RD. & GREENS CREEK OTTAWA CITY ON	0.0	<u>1</u>
4Refuel Canada Ltd.	Bantree Street and Sheffield Road in Ottawa Ottawa ON	14.6	<u>5</u>
	2526 Sheffield Rd Ottawa ON	17.6	<u>6</u>
	2575 Sheffield Rd. Ottawa ON K1B 3V6	53.2	<u>14</u>
American Iron & Metal GP Inc./ Fer Et Metaux Americains GP Inc.	2575 Sheffield Road Ottawa ON	53.2	<u>14</u>
Mr. Refill<UNOFFICIAL>	2535 Blackwell Street, Unit 108 Ottawa ON K1B 4E4	149.1	<u>42</u>
Metro Waste Paper Recovery Inc.	2475 Sheffield Rd Ottawa ON K1B 3V6	161.0	<u>45</u>
TRANSPORT TRUCK	2475 SHEFFIELD ROAD. MOTOR VEHICLE (OPERATING FLUID) OTTAWA CITY ON K1B 3V6	161.0	<u>45</u>
Canadian Waste Services Inc.	2475 Sheffield Ottawa ON K1B 3V6	161.0	<u>45</u>

<u>Site</u>	<u>Address</u>	<u>Distance (m)</u>	<u>Map Key</u>
	2475 Sheffield Rd Ottawa ON NA	161.0	<u>45</u>
Metro Waste Paper Recovery Inc.	2475 Sheffield Road 2475 SHEFFIELD ROAD Ottawa ON K1B 3V6	161.0	<u>45</u>
BFI Canada Inc.	Cascade Recovery 2475 Sheffield Road Ottawa ON K1B 3V6	161.0	<u>45</u>
United Rentals	2600 Scheffield Road Ottawa ON	201.6	<u>54</u>
FRANCIS FUELS	2200 BANTREE ST. (WAYLANDS LTD) TANK TRUCK (CARGO) OTTAWA CITY ON	233.0	<u>60</u>
Waste Management of Canada Corporation	2630 Sheffield Road, Ottawa ON	249.9	<u>65</u>

WDS - Waste Disposal Sites - MOE CA Inventory

A search of the WDS database, dated Oct 2011-Jul 30, 2019 has found that there are 21 WDS site(s) within approximately 0.25 kilometers of the project property.

<u>Site</u>	<u>Address</u>	<u>Distance (m)</u>	<u>Map Key</u>
American Iron & Metal LP / Fer & Metaux Americains S.E.C.	2575 Sheffield RD Ottawa ON K1B 3V6	53.2	<u>14</u>
AMERICAN IRON & METAL COMPANY INC./LA COMPAGNIE AMERICAINE DE FER & METAUX INC.	2575 SHEFFIELD RD OTTAWA ON K1B 3V6	53.2	<u>14</u>
Cascades Recovery Inc.	2475 Sheffield Road Ottawa ON K1B3V6	161.0	<u>45</u>
Metro Waste Paper Recovery Inc.	2475 Sheffield Road Ottawa ON K1B 3V8	161.0	<u>45</u>

<u>Site</u>	<u>Address</u>	<u>Distance (m)</u>	<u>Map Key</u>
Waste Recycling (Ottawa/Hull) Inc.	2475 Sheffield Road Ottawa ON K1B 3V8	161.0	<u>45</u>
Cascades Recovery Inc.	2475 Sheffield Rd Ottawa ON K1B 3V8	161.0	<u>45</u>
Cascades Recovery Inc.	2475 Sheffield Rd Ottawa ON K1B 3V8	161.0	<u>45</u>
Metro Waste Paper Recovery Inc.	2475 Sheffield Rd Ottawa ON K1B 3V8	161.0	<u>45</u>
Sonoco Recycling	2475 Sheffield Road Ottawa ON K1B 3V6	161.0	<u>45</u>
Metro Waste Recycling Inc.	2475 Sheffield Road Ottawa ON K1B 3V8	161.0	<u>45</u>
Cascades Recovery Inc.	2475 Sheffield Rd Ottawa ON K1B 3V8	161.0	<u>45</u>
Metro Waste Paper Recovery Inc.	2475 Sheffield Rd Ottawa ON K1B 3V8	161.0	<u>45</u>
Waste Recycling (Ottawa/Hull) Inc.	2475 Sheffield Road Ottawa ON K1B 3V8	161.0	<u>45</u>
Metro Waste Paper Recovery Inc.	2475 Sheffield Road Ottawa ON K1B 3V8	161.0	<u>45</u>
Metro Waste Paper Recovery Inc.	2475 Sheffield Rd Ottawa ON K1B 3V8	161.0	<u>45</u>

<u>Site</u>	<u>Address</u>	<u>Distance (m)</u>	<u>Map Key</u>
Waste Recycling (Ottawa/Hull) Inc.	2475 Sheffield Road Ottawa ON K1B 3V8	161.0	<u>45</u>
Waste Care Services Ltd.	2555 Blackwell St., Unit 107 Ottawa ON K1B 4E4	166.9	<u>46</u>
Organic Resource Management Inc.	Ottawa ON L4L 8K8	181.2	<u>48</u>
Organic Resource Management Inc.	Ottawa ON L4L 8K8	181.2	<u>48</u>
Walker Environmental Group Inc.	2612 Sheffield Rd Organic Resource Management Inc. Ottawa ON K1B 3V7	196.8	<u>50</u>
Walker Environmental Group Inc.	2612 Sheffield Road Ottawa ON K1B3V7	196.8	<u>50</u>

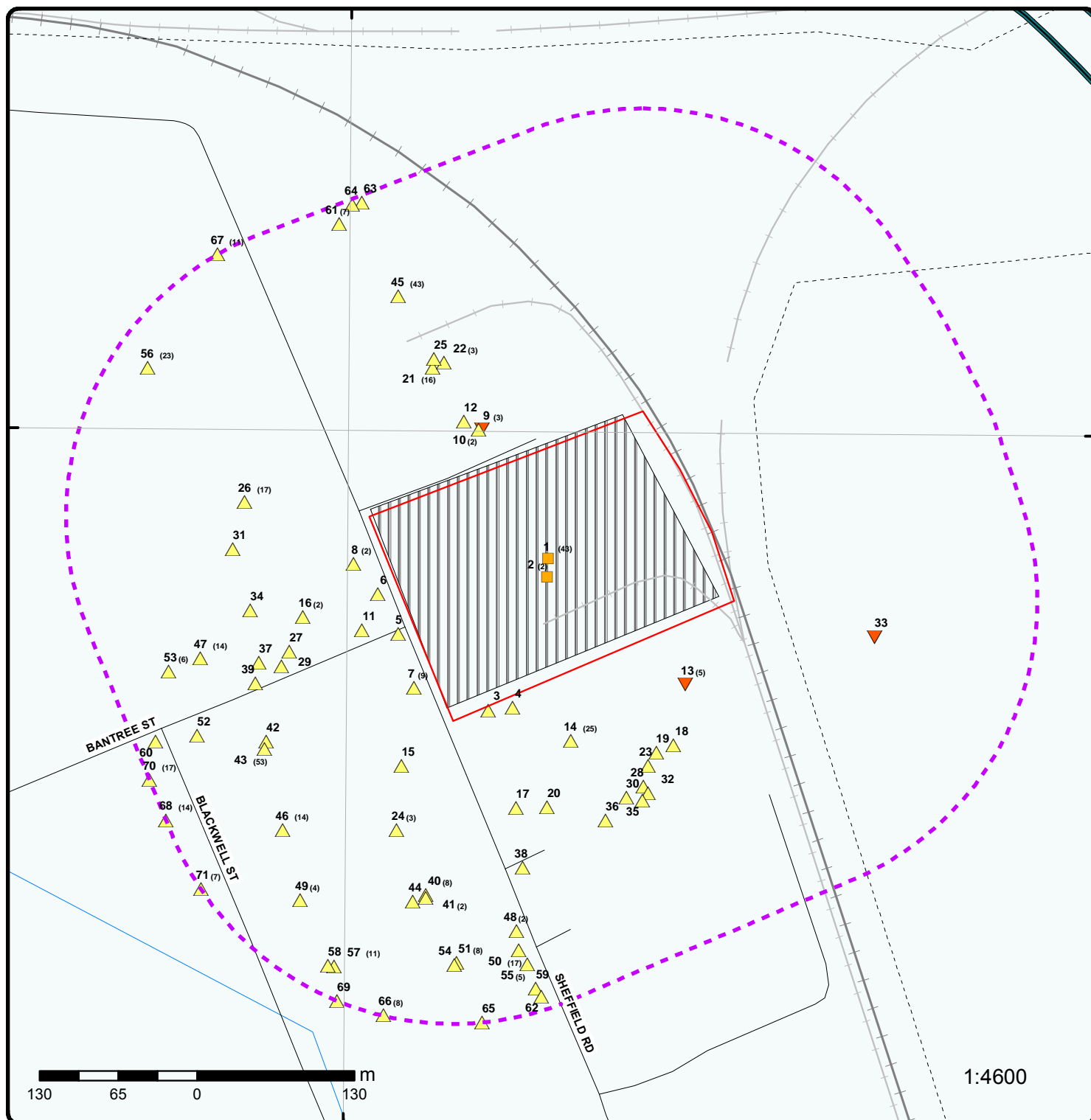
WWIS - Water Well Information System

A search of the WWIS database, dated Feb 28, 2019 has found that there are 21 WWIS site(s) within approximately 0.25 kilometers of the project property.

<u>Site</u>	<u>Address</u>	<u>Distance (m)</u>	<u>Map Key</u>
	ON Well ID: 1511776	0.0	<u>2</u>
	Ottawa ON Well ID: 7141142	3.2	<u>3</u>
	lot 24 con 3 OTTAWA ON Well ID: 1535589	26.4	<u>8</u>
	lot 24 con 3 OTTAWA ON	26.4	<u>8</u>

<u>Site</u>	<u>Address</u>	<u>Distance (m)</u>	<u>Map Key</u>
	Well ID: 1536053		
	ON	45.1	<u>12</u>
	Well ID: 7279746		
	Ottawa ON	86.7	<u>17</u>
	Well ID: 7124106		
	Ottawa ON	90.0	<u>18</u>
	Well ID: 7128488		
	Ottawa ON	90.0	<u>19</u>
	Well ID: 7136264		
	Ottawa ON	97.4	<u>23</u>
	Well ID: 7134998		
	OTTAWA ON	102.6	<u>25</u>
	Well ID: 7198055		
	ON	103.2	<u>27</u>
	Well ID: 7317470		
	Ottawa ON	111.4	<u>28</u>
	Well ID: 7142090		
	Ottawa ON	114.2	<u>30</u>
	Well ID: 7142091		
	Ottawa ON	118.5	<u>32</u>
	Well ID: 7142089		
	ON	119.9	<u>34</u>
	Well ID: 7317472		

<u>Site</u>	<u>Address</u>	<u>Distance (m)</u>	<u>Map Key</u>
	Ottawa ON <i>Well ID: 7142088</i>	122.1	<u>35</u>
	ON <i>Well ID: 7317471</i>	129.7	<u>37</u>
	lot 24 con 3 Ottawa ON <i>Well ID: 7277670</i>	152.7	<u>44</u>
	ON <i>Well ID: 7203794</i>	199.7	<u>52</u>
	Ottawa ON <i>Well ID: 7174606</i>	244.2	<u>63</u>
	Ottawa ON <i>Well ID: 7120061</i>	245.2	<u>64</u>



Map : 0.25 Kilometer Radius

Order No: 20190809224

Address: 2555 Sheffield Road, Ottawa, ON, K1B 3V6




Expressway	Industrial and Resource - Regions	National Park
Principal Highway	Main Line	Provincial or Territorial Park
Secondary Highway	Sidetrack	Other Park
Major Road	Transit Line	Golf Course or Driving Range
Local road	Abandoned Line	Park or Sports Field
Trail		Other Recreation Area
Proposed Road		
Ferry Route/Ice Road		

75°36'W

45°24'N

45°24'N



Source: Esri, DigitalGlobe, GeoEye, Earthstar Geographics, CNES/Airbus DS, USDA, USGS, AeroGRID, IGN, and the GIS User Community

1:10000

Aerial (2017)

Address: 2555 Sheffield Road, Ottawa, ON, K1B 3V6

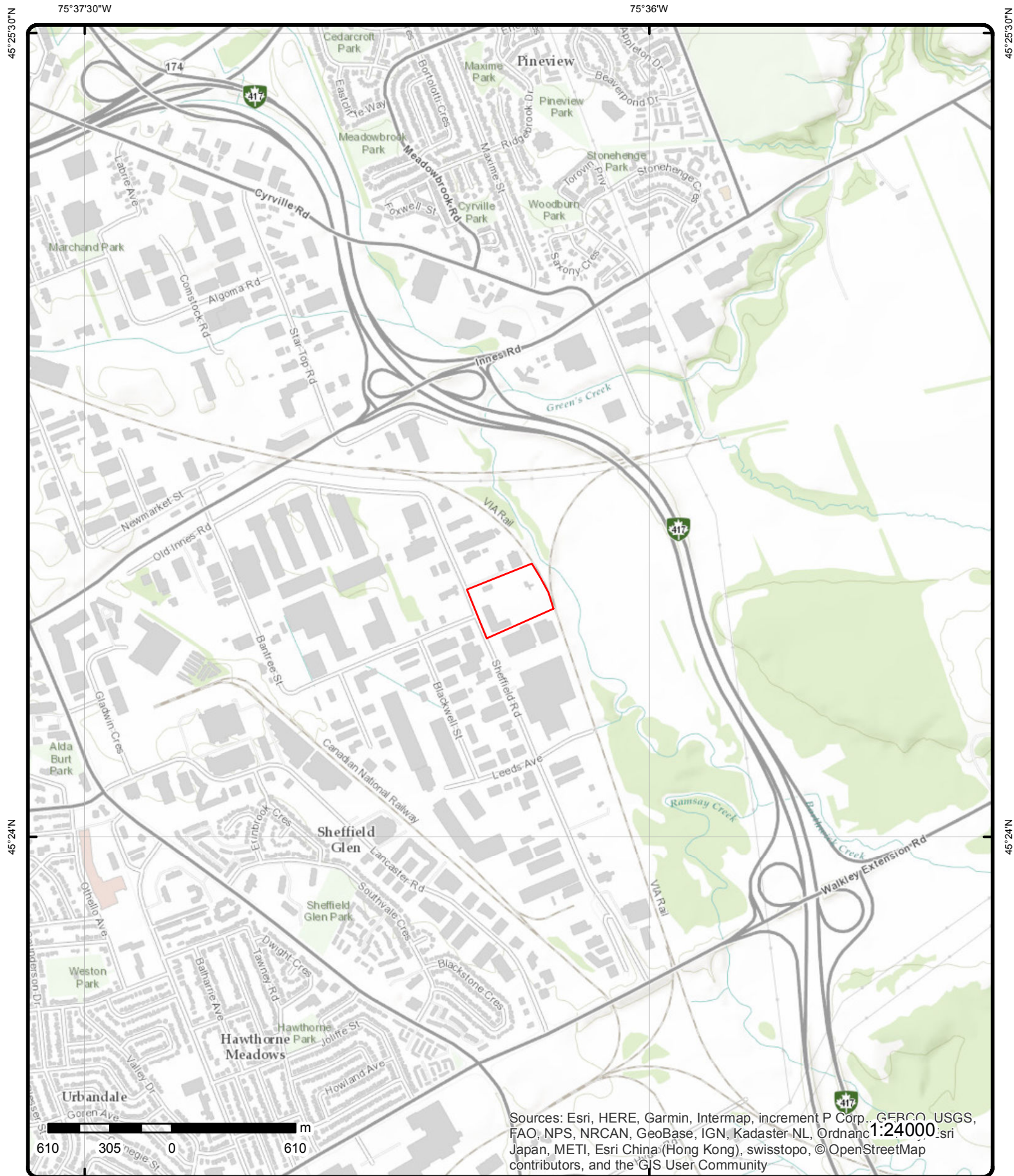
Source: ESRI World Imagery

Order No: 20190809224

ERIS
ENVIRONMENTAL RISK INFORMATION SERVICES



© ERIS Information Limited Partnership



Sources: Esri, HERE, Garmin, Intermap, increment P Corp., GEBCO, USGS, FAO, NPS, NRCAN, GeoBase, IGN, Kadaster NL, Ordnance Survey, Esri Japan, METI, Esri China (Hong Kong), swisstopo, © OpenStreetMap contributors, and the GIS User Community

Detail Report

Map Key	Number of Records	Direction/ Distance (m)	Elev/Diff (m)	Site	DB
1	1 of 43	-/0.0	61.8 / 0.00	Sheffield Rd junkyard 1979	ANDR
Gloucester ON K1B					
Legal Description:		Gloucester			
Location Description:		E side of Sheffield Rd* opp. Bantree*, W side of CNR, with spur, 75m E of Greens Ck			
Municipality:		Gloucester City			
Current Municipality:		Gloucester City			
RM:		Ottawa-Carleton Region			
Facility:		Auto Junkyard			
Date Active:		1979			
Date Begun:					
Date Complete:					
Area (Ha):		4.125			
Landfill Type:					
Group Name:					
Operated By:					
Serial:		JY OTC34 1980			
NTS:		31G05			
Diameter (m):		250			
Historical Summary:					
Sheffield Rd junkyard 1979 1983 NTS Map 31G05 Junkyard marked, 250m x 165m, E side of Sheffield Rd* opp. Bantree*, W side of CNR, with spur, 75m E of Greens Ck [1983 NTS Map Ottawa-Hull Sheet 31G05 edition 9 (air photos 1979, culture check 1979, publication 1983)]. *[1996] MapArt Publishing Corporation, Ottawa-Hull [& environs, street map] ISBN: 1-55198-358-3.					
Waste Type:					
UTM X Nad 27:		452550			
UTM Y Nad 27:		5028150			
UTM Zone:		18			

1	2 of 43	-/0.0	61.8 / 0.00	Sheffield Rd junkyard 1972	ANDR
Gloucester ON K1B 3V6					
Legal Description:		Gloucester			
Location Description:		E side of Sheffield Rd* opp. Bantree*, W side of CNR, with spur, 75m E of Greens Ck			
Municipality:		Gloucester City			
Current Municipality:		Gloucester City			
RM:		Ottawa-Carleton Region			
Facility:		Auto Junkyard			
Date Active:		1972-80			
Date Begun:					
Date Complete:					
Area (Ha):		1.25			
Landfill Type:					
Group Name:					
Operated By:		Baker Bros Iron & Metal Co Ltd			
Serial:		JY OTC19 1972			
NTS:		31G05			
Diameter (m):		125			
Historical Summary:					

Map Key	Number of Records	Direction/ Distance (m)	Elev/Diff (m)	Site	DB
<p>Sheffield Rd junkyard 1972 1965 Military Town Plan ASE 306 Not marked, neither are streets [1965 Military Town Plan Ottawa-Hull ASE 306 Edition 1 (produced 1965)]. 1968 NTS Map 31G05 Not marked [1968 NTS Map Ottawa-Hull Sheet 31G05 edition 7 (air photos 1967, publication 1968)]. 1973 Military Town Plan MCE 306 Junkyard marked [1973 Military Town Plan Ottawa-Hull MCE 306 Edition 2 (information 1972, produced 1973)]. 1976 NTS Map 31G05 Not marked [1976 NTS Map Ottawa-Hull Sheet 31G05 edition 8 (air photos 1975, culture check 1975, information 1975, publication 1976)]. 1982 Military Town Plan MCE 306 Junkyard marked, 100m x 125m, E side of Sheffield Rd* opp. Bantree*, W side of CNR, with spur, 75m E of Greens Ck [1982 Military Town Plan Ottawa-Hull MCE 306 Edition 5 (information 1980, produced 1982)]. *[1996] MapArt Publishing Corporation, Ottawa-Hull [& environs, street map] ISBN: 1-55198-358-3.</p> <p>Waste Type: UTM X Nad 27: 452535 UTM Y Nad 27: 5028165 UTM Zone: 18</p>					
<u>1</u>	3 of 43	-/0.0	61.8 / 0.00	A I M RECYCLING GROUP INC 2555 SHEFFIELD RD OTTAWA ON K1B3V6	AUWR
Headcode: Headcode Desc: Phone: List Name: Description:		01169400 SCRAP METALS 6137456000 Info-direct(TM) BUSINESS FILE			
<u>1</u>	4 of 43	-/0.0	61.8 / 0.00	BAKERMET INC 2555 SHEFFIELD RD OTTAWA ON K1B 3V6	AUWR
Headcode: Headcode Desc: Phone: List Name: Description:		01169400 SCRAP METALS 6137456000			
<u>1</u>	5 of 43	-/0.0	61.8 / 0.00	BAKERMET 2555 SHEFFIELD RD OTTAWA ON K1B3V6	AUWR
Headcode: Headcode Desc: Phone: List Name: Description:		01169400 SCRAP METALS 6137456000			
<u>1</u>	6 of 43	-/0.0	61.8 / 0.00	BAKERMET INC 2555 SHEFFIELD RD OTTAWA ON K1B3V6	AUWR
Headcode: Headcode Desc: Phone: List Name: Description:		01169400 SCRAP METALS 6137456000			
<u>1</u>	7 of 43	-/0.0	61.8 / 0.00	BAKERMET INC. 2555 SHEFFIELD ROAD	CA

Map Key	Number of Records	Direction/ Distance (m)	Elev/Diff (m)	Site	DB
OTTAWA CITY ON K1B 3V6					
Certificate #: Application Year: Issue Date: Approval Type: Status: Application Type: Client Name: Client Address: Client City: Client Postal Code: Project Description: Contaminants: Emission Control:		8-4093-97-97 7/18/1997 Industrial air Approved WASTE OIL FURNACE MODEL CB-1400 Panel Filter			
1	8 of 43	-/0.0	61.8 / 0.00	Bakermat Inc. 2555 Sheffield Road Ottawa ON K1B 3V6	CA
Certificate #: Application Year: Issue Date: Approval Type: Status: Application Type: Client Name: Client Address: Client City: Client Postal Code: Project Description: Contaminants: Emission Control:		9809-62LK62 2004 8/18/2004 Air Approved 			
1	9 of 43	-/0.0	61.8 / 0.00	Bakermat Inc. 2555 SHEFFIELD ROAD, OTTAWA CITY CITY OF OTTAWA ON	EBR
EBR Registry No: Ministry Ref No: Notice Type: Notice Stage: Notice Date: Proposal Date: Decision Posted: Posted By: Company Name: Off Instrument Name: Instrument Type: Proponent Name: Proponent Address: Site Address: Location Other: URL: Site Location Details: 2555 SHEFFIELD ROAD, OTTAWA CITY CITY OF OTTAWA		IA7E0768 8409397 19970526 Instrument Decision 800471414 July 16, 1997 May 30, 1997 Bakermat Inc. (EPA s. 9) - Approval for discharge into the natural environment other than water (i.e. Air) 2555 Sheffield Road, Ottawa Ontario, K1B 3V6 Year: 1997 Act 1: Act 2: Comment Period: Section: Site Location Map:			

Map Key	Number of Records	Direction/ Distance (m)	Elev/Diff (m)	Site	DB
1	10 of 43	-/0.0	61.8 / 0.00	Bakermat Inc. 2555 Sheffield Road Ottawa Ontario K1B 3V6 Ottawa ON	EBR
EBR Registry No: IA04E0310 Ministry Ref No: 5882-5WBMLY Notice Type: Instrument Decision Notice Stage: 803002177 Notice Date: August 19, 2004 Proposal Date: March 01, 2004 Decision Posted: Posted By: Company Name: Bakermat Inc. Off Instrument Name: Instrument Type: (EPA s. 9) - Approval for discharge into the natural environment other than water (i.e. Air) Proponent Name: Proponent Address: 2555 Sheffield Road, Ottawa Ontario, K1B 3V6 Site Address: Location Other: URL: Site Location Details: 2555 Sheffield Road Ottawa Ontario K1B 3V6 Ottawa					
1	11 of 43	-/0.0	61.8 / 0.00	Bakermat Inc. 2555 Sheffield Road Ottawa ON K1B 3V6	ECA
Approval No: 9809-62LK62 Approval Date: 2004-08-18 Status: Approved Record Type: ECA Link Source: IDS SWP Area Name: Rideau Valley Approval Type: ECA-AIR Project Type: AIR Address: 2555 Sheffield Road Full Address: Full PDF Link: https://www.accessenvironment.ene.gov.on.ca/instruments/5882-5WBMLY-14.pdf					
				MOE District: Ottawa City: Longitude: -75.606155 Latitude: 45.407379999999996 Geometry X: Geometry Y:	
1	12 of 43	-/0.0	61.8 / 0.00	American Iron & Metal GP Inc./ Fer Et Metaux Americains GP Inc. 2555 Sheffield Rd Ottawa ON K1B 3V6	ECA
Approval No: 5461-AMAKBG Approval Date: 2017-05-24 Status: Approved Record Type: ECA Link Source: IDS SWP Area Name: Rideau Valley Approval Type: ECA-INDUSTRIAL SEWAGE WORKS Project Type: INDUSTRIAL SEWAGE WORKS Address: 2555 Sheffield Rd Full Address: Full PDF Link: https://www.accessenvironment.ene.gov.on.ca/instruments/3840-A8JHRU-14.pdf					
				MOE District: Ottawa City: Longitude: -75.606155 Latitude: 45.407379999999996 Geometry X: Geometry Y:	

Map Key	Number of Records	Direction/ Distance (m)	Elev/Diff (m)	Site	DB
1	13 of 43	-/0.0	61.8 / 0.00	2555 Sheffield Road OTTAWA ON K1B 3V6	EHS
Order No: 20081114029w		Nearest Intersection:			
Status: C		Municipality:			
Report Type: Self Serve Instant Report		Client Prov/State: PA			
Report Date: 11/14/2008		Search Radius (km): 0.25			
Date Received: 11/14/2008		X: 0			
Previous Site Name:		Y: 0			
Lot/Building Size:					
Additional Info Ordered:					
1	14 of 43	-/0.0	61.8 / 0.00	BAKERMET INC 2555 SHEFFIELD RD OTTAWA ON K1B 3V6	FST
Instance No: 10906749					
Cont Name:					
Instance Type: FS Liquid Fuel Tank					
Fuel Type: Diesel					
Status: Active					
Capacity: 4540					
Tank Material: Steel					
Corrosion Protection: Coating					
Tank Type: Single Wall Horizontal AST					
Install Year: NULL					
Parent Facility Type: Fuels Safety Private Fuel Outlet - Self Serve					
Facility Type: FS Liquid Fuel Tank					
1	15 of 43	-/0.0	61.8 / 0.00	American Iron & Metal Company Inc AIM Recycling 2555 SHEFFIELD ROAD OTTAWA ON K1B 3V6	GEN
Generator No: ON0583201		PO Box No:			
Status: Registered		Country: Canada			
Approval Years: As of Dec 2018		Choice of Contact:			
Contam. Facility:		Co Admin:			
MHSW Facility:		Phone No Admin:			
SIC Code:					
SIC Description:					
<u>Detail(s)</u>					
Waste Class: 112 C					
Waste Class Desc: Acid solutions - containing heavy metals					
Waste Class: 212 L					
Waste Class Desc: Aliphatic solvents and residues					
Waste Class: 213 T					
Waste Class Desc: Petroleum distillates					
Waste Class: 221 I					
Waste Class Desc: Light fuels					
Waste Class: 251 L					
Waste Class Desc: Waste oils/sludges (petroleum based)					
Waste Class: 252 L					

Map Key	Number of Records	Direction/ Distance (m)	Elev/Diff (m)	Site	DB
Waste Class Desc:		Waste crankcase oils and lubricants			
Waste Class:		253 L			
Waste Class Desc:		Emulsified oils			
Waste Class:		253 T			
Waste Class Desc:		Emulsified oils			
Waste Class:		331 I			
Waste Class Desc:		Waste compressed gases including cylinders			
Waste Class:		331 R			
Waste Class Desc:		Waste compressed gases including cylinders			

<u>1</u>	16 of 43	-/0.0	61.8 / 0.00	American Iron & Metal Company Inc AIM Recycling 2555 SHEFFIELD ROAD OTTAWA ON K1B 3V6	GEN
Generator No:		ON0583201	PO Box No:		
Status:		Registered	Country:		Canada
Approval Years:		As of Jul 2019	Choice of Contact:		
Contam. Facility:			Co Admin:		
MHSW Facility:			Phone No Admin:		
SIC Code:					
SIC Description:					

Detail(s)

Waste Class:		253 L			
Waste Class Desc:		Emulsified oils			
Waste Class:		331 I			
Waste Class Desc:		Waste compressed gases including cylinders			
Waste Class:		221 I			
Waste Class Desc:		Light fuels			
Waste Class:		252 L			
Waste Class Desc:		Waste crankcase oils and lubricants			
Waste Class:		331 R			
Waste Class Desc:		Waste compressed gases including cylinders			
Waste Class:		251 L			
Waste Class Desc:		Waste oils/sludges (petroleum based)			
Waste Class:		253 T			
Waste Class Desc:		Emulsified oils			
Waste Class:		212 B			
Waste Class Desc:		Aliphatic solvents and residues			

<u>1</u>	17 of 43	-/0.0	61.8 / 0.00	BAKERMET INC. 04-128 2555 SHEFFIELD ROAD OTTAWA ON K1B 3V6	GEN
Generator No:		ON0583201	PO Box No:		
Status:			Country:		
Approval Years:		94,95	Choice of Contact:		
Contam. Facility:			Co Admin:		
MHSW Facility:			Phone No Admin:		
SIC Code:		5919			

Map Key	Number of Records	Direction/ Distance (m)	Elev/Diff (m)	Site	DB
SIC Description:		OTHER WASTE MATERIAL			
Detail(s)					
Waste Class:	112				
Waste Class Desc:	ACID WASTE - HEAVY METALS				
Waste Class:	146				
Waste Class Desc:	OTHER SPECIFIED INORGANICS				
Waste Class:	213				
Waste Class Desc:	PETROLEUM DISTILLATES				
Waste Class:	252				
Waste Class Desc:	WASTE OILS & LUBRICANTS				
1	18 of 43	-/0.0	61.8 / 0.00	American Iron & Metal LP 2555 SHEFFIELD ROAD OTTAWA ON K1B 3V6	GEN
Generator No:	ON0583201			PO Box No:	
Status:				Country:	Canada
Approval Years:	2015			Choice of Contact:	CO_OFFICIAL
Contam. Facility:	No			Co Admin:	Marc Guindon
MHSW Facility:	No			Phone No Admin:	613-745-6000 Ext.
SIC Code:	418110, 562920				
SIC Description:	RECYCLABLE METAL WHOLESALER-DISTRIBUTORS, 562920				
Detail(s)					
Waste Class:	213				
Waste Class Desc:	PETROLEUM DISTILLATES				
Waste Class:	252				
Waste Class Desc:	WASTE OILS & LUBRICANTS				
Waste Class:	251				
Waste Class Desc:	OIL SKIMMINGS & SLUDGES				
Waste Class:	112				
Waste Class Desc:	ACID WASTE - HEAVY METALS				
Waste Class:	253				
Waste Class Desc:	EMULSIFIED OILS				
Waste Class:	331				
Waste Class Desc:	WASTE COMPRESSED GASES				
Waste Class:	221				
Waste Class Desc:	LIGHT FUELS				
1	19 of 43	-/0.0	61.8 / 0.00	ARCELORMITTAL OTTAWA INC. 2555 SHEFFIELD ROAD OTTAWA ON K1B 3V6	GEN
Generator No:	ON0583201			PO Box No:	
Status:				Country:	
Approval Years:	2009			Choice of Contact:	
Contam. Facility:				Co Admin:	
MHSW Facility:				Phone No Admin:	
SIC Code:	418110				
SIC Description:	Recyclable Metal Wholesaler-Distributors				

Map Key	Number of Records	Direction/ Distance (m)	Elev/Diff (m)	Site	DB
<u>Detail(s)</u>					
Waste Class:		251			
Waste Class Desc:		OIL SKIMMINGS & SLUDGES			
Waste Class:		213			
Waste Class Desc:		PETROLEUM DISTILLATES			
Waste Class:		221			
Waste Class Desc:		LIGHT FUELS			
Waste Class:		252			
Waste Class Desc:		WASTE OILS & LUBRICANTS			
Waste Class:		253			
Waste Class Desc:		EMULSIFIED OILS			
<u>1</u>	20 of 43	-/0.0	61.8 / 0.00	ARCELORMITTAL OTTAWA INC. 2555 SHEFFIELD ROAD OTTAWA ON K1B 3V6	GEN
Generator No:	ON0583201			PO Box No:	
Status:				Country:	
Approval Years:	2011			Choice of Contact:	
Contam. Facility:				Co Admin:	
MHSW Facility:				Phone No Admin:	
SIC Code:	418110				
SIC Description:		Recyclable Metal Wholesaler-Distributors			
<u>Detail(s)</u>					
Waste Class:		252			
Waste Class Desc:		WASTE OILS & LUBRICANTS			
Waste Class:		253			
Waste Class Desc:		EMULSIFIED OILS			
Waste Class:		221			
Waste Class Desc:		LIGHT FUELS			
Waste Class:		251			
Waste Class Desc:		OIL SKIMMINGS & SLUDGES			
Waste Class:		331			
Waste Class Desc:		WASTE COMPRESSED GASES			
Waste Class:		213			
Waste Class Desc:		PETROLEUM DISTILLATES			
<u>1</u>	21 of 43	-/0.0	61.8 / 0.00	BAKERMET INC 2555 SHEFFIELD ROAD OTTAWA ON K1B 3V6	GEN
Generator No:	ON0583201			PO Box No:	
Status:				Country:	
Approval Years:	97,98			Choice of Contact:	
Contam. Facility:				Co Admin:	
MHSW Facility:				Phone No Admin:	
SIC Code:	5919				
SIC Description:		OTHER WASTE MATERIALS			

Map Key	Number of Records	Direction/ Distance (m)	Elev/Diff (m)	Site	DB
<u>Detail(s)</u>					
Waste Class:		112			
Waste Class Desc:		ACID WASTE - HEAVY METALS			
Waste Class:		146			
Waste Class Desc:		OTHER SPECIFIED INORGANICS			
Waste Class:		213			
Waste Class Desc:		PETROLEUM DISTILLATES			
Waste Class:		243			
Waste Class Desc:		PCB'S			
Waste Class:		252			
Waste Class Desc:		WASTE OILS & LUBRICANTS			
1	22 of 43	-/0.0	61.8 / 0.00	BAKERMET INC. 2555 SHEFFIELD ROAD OTTAWA ON K1B 3V6	GEN
Generator No:	ON0583201			PO Box No:	
Status:				Country:	
Approval Years:	86,87,88,89,90			Choice of Contact:	
Contam. Facility:				Co Admin:	
MHSW Facility:				Phone No Admin:	
SIC Code:	0007				
SIC Description:		LETTER ACKNOWLEDG.			
<u>Detail(s)</u>					
Waste Class:		112			
Waste Class Desc:		ACID WASTE - HEAVY METALS			
Waste Class:		146			
Waste Class Desc:		OTHER SPECIFIED INORGANICS			
Waste Class:		213			
Waste Class Desc:		PETROLEUM DISTILLATES			
Waste Class:		252			
Waste Class Desc:		WASTE OILS & LUBRICANTS			
1	23 of 43	-/0.0	61.8 / 0.00	BAKERMET INC. 2555 SHEFFIELD ROAD OTTAWA ON K1B 3V6	GEN
Generator No:	ON0583201			PO Box No:	
Status:				Country:	
Approval Years:	99,00,01,02,03,04,05,06,07,08			Choice of Contact:	
Contam. Facility:				Co Admin:	
MHSW Facility:				Phone No Admin:	
SIC Code:	5919				
SIC Description:		OTHER WASTE MATERIALS			
<u>Detail(s)</u>					
Waste Class:		253			
Waste Class Desc:		EMULSIFIED OILS			
Waste Class:		221			

<i>Map Key</i>	<i>Number of Records</i>	<i>Direction/ Distance (m)</i>	<i>Elev/Diff (m)</i>	<i>Site</i>	<i>DB</i>
Waste Class Desc:		LIGHT FUELS			
Waste Class:		251			
Waste Class Desc:		OIL SKIMMINGS & SLUDGES			
Waste Class:		252			
Waste Class Desc:		WASTE OILS & LUBRICANTS			
Waste Class:		112			
Waste Class Desc:		ACID WASTE - HEAVY METALS			
Waste Class:		146			
Waste Class Desc:		OTHER SPECIFIED INORGANICS			
Waste Class:		213			
Waste Class Desc:		PETROLEUM DISTILLATES			
Waste Class:		243			
Waste Class Desc:		PCB'S			

1

24 of 43

-/0.0

61.8 / 0.00

ARCELORMITTAL OTTAWA INC.

2555 SHEFFIELD ROAD

OTTAWA ON K1B 3V6

GEN

Generator No:

ON0583201

PO Box No:

Status:

Country:

Approval Years:

2012

Choice of Contact:

Contam. Facility:

Co Admin:

MHSW Facility:

Phone No Admin:

SIC Code:

418110

SIC Description:

Recyclable Metal Wholesaler-Distributors

Detail(s)

Waste Class:

221

Waste Class Desc:

LIGHT FUELS

Waste Class:

251

Waste Class Desc:

OIL SKIMMINGS & SLUDGES

Waste Class:

252

Waste Class Desc:

WASTE OILS & LUBRICANTS

Waste Class:

253

Waste Class Desc:

EMULSIFIED OILS

Waste Class:

213

Waste Class Desc:

PETROLEUM DISTILLATES

Waste Class:

331

Waste Class Desc:

WASTE COMPRESSED GASES

<u>1</u>	25 of 43	-/0.0	61.8 / 0.00	ARCELORMITTAL OTTAWA INC. 2555 SHEFFIELD ROAD OTTAWA ON K1B 3V6	GEN
Generator No:	ON0583201			PO Box No:	
Status:				Country:	
Approval Years:	2010			Choice of Contact:	
Contam. Facility:				Co Admin:	
MHSW Facility:				Phone No Admin:	
SIC Code:	418110				
SIC Description:	Recyclable Metal Wholesaler-Distributors				

Map Key	Number of Records	Direction/ Distance (m)	Elev/Diff (m)	Site	DB
<u>Detail(s)</u>					
Waste Class:		251			
Waste Class Desc:		OIL SKIMMINGS & SLUDGES			
Waste Class:		213			
Waste Class Desc:		PETROLEUM DISTILLATES			
Waste Class:		221			
Waste Class Desc:		LIGHT FUELS			
Waste Class:		253			
Waste Class Desc:		EMULSIFIED OILS			
Waste Class:		252			
Waste Class Desc:		WASTE OILS & LUBRICANTS			
Waste Class:		331			
Waste Class Desc:		WASTE COMPRESSED GASES			

<u>1</u>	26 of 43	-/0.0	61.8 / 0.00	ARCELORMITTAL OTTAWA INC. 2555 SHEFFIELD ROAD OTTAWA ON K1B 3V6	GEN
Generator No:	ON0583201			PO Box No:	
Status:				Country:	Canada
Approval Years:	2014			Choice of Contact:	CO_OFFICIAL
Contam. Facility:	No			Co Admin:	Marc Guindon
MHSW Facility:	No			Phone No Admin:	613-745-6000 Ext.
SIC Code:	418110				
SIC Description:	RECYCLABLE METAL WHOLESALER-DISTRIBUTORS				

<u>Detail(s)</u>					
Waste Class:		251			
Waste Class Desc:		OIL SKIMMINGS & SLUDGES			
Waste Class:		213			
Waste Class Desc:		PETROLEUM DISTILLATES			
Waste Class:		331			
Waste Class Desc:		WASTE COMPRESSED GASES			
Waste Class:		253			
Waste Class Desc:		EMULSIFIED OILS			
Waste Class:		221			
Waste Class Desc:		LIGHT FUELS			
Waste Class:		252			
Waste Class Desc:		WASTE OILS & LUBRICANTS			

<u>1</u>	27 of 43	-/0.0	61.8 / 0.00	American Iron & Metal LP 2555 SHEFFIELD ROAD OTTAWA ON K1B 3V6	GEN
Generator No:	ON0583201			PO Box No:	
Status:				Country:	Canada
Approval Years:	2016			Choice of Contact:	CO_OFFICIAL
Contam. Facility:	No			Co Admin:	Marc Guindon
MHSW Facility:	No			Phone No Admin:	613-745-6000 Ext.

Map Key	Number of Records	Direction/ Distance (m)	Elev/Diff (m)	Site	DB
<hr/>					
SIC Code:	418110, 562920				
SIC Description:	RECYCLABLE METAL WHOLESALER-DISTRIBUTORS, 562920				
<u>Detail(s)</u>					
Waste Class:	331				
Waste Class Desc:	WASTE COMPRESSED GASES				
Waste Class:	253				
Waste Class Desc:	EMULSIFIED OILS				
Waste Class:	251				
Waste Class Desc:	OIL SKIMMINGS & SLUDGES				
Waste Class:	213				
Waste Class Desc:	PETROLEUM DISTILLATES				
Waste Class:	252				
Waste Class Desc:	WASTE OILS & LUBRICANTS				
Waste Class:	221				
Waste Class Desc:	LIGHT FUELS				
Waste Class:	112				
Waste Class Desc:	ACID WASTE - HEAVY METALS				
<hr/>					
<u>1</u>	28 of 43	-/0.0	61.8 / 0.00	ARCELORMITTAL OTTAWA INC. 2555 SHEFFIELD ROAD OTTAWA ON	GEN
Generator No:	ON0583201			PO Box No:	
Status:				Country:	
Approval Years:	2013			Choice of Contact:	
Contam. Facility:				Co Admin:	
MHSW Facility:				Phone No Admin:	
SIC Code:	418110				
SIC Description:	RECYCLABLE METAL WHOLESALER-DISTRIBUTORS				
<u>Detail(s)</u>					
Waste Class:	213				
Waste Class Desc:	PETROLEUM DISTILLATES				
Waste Class:	221				
Waste Class Desc:	LIGHT FUELS				
Waste Class:	253				
Waste Class Desc:	EMULSIFIED OILS				
Waste Class:	331				
Waste Class Desc:	WASTE COMPRESSED GASES				
Waste Class:	251				
Waste Class Desc:	OIL SKIMMINGS & SLUDGES				
Waste Class:	252				
Waste Class Desc:	WASTE OILS & LUBRICANTS				
<hr/>					
<u>1</u>	29 of 43	-/0.0	61.8 / 0.00	BAKERMET INC. 04-128 2555 SHEFFIELD ROAD OTTAWA ON K1B 3V6	GEN

Map Key	Number of Records	Direction/ Distance (m)	Elev/Diff (m)	Site	DB
Generator No:	ON0583201			PO Box No:	
Status:				Country:	
Approval Years:	92,93,96			Choice of Contact:	
Contam. Facility:				Co Admin:	
MHSW Facility:				Phone No Admin:	
SIC Code:	5919				
SIC Description:		OTHER WASTE MATERIAL			
Detail(s)					
Waste Class:		112			
Waste Class Desc:		ACID WASTE - HEAVY METALS			
Waste Class:		146			
Waste Class Desc:		OTHER SPECIFIED INORGANICS			
Waste Class:		213			
Waste Class Desc:		PETROLEUM DISTILLATES			
Waste Class:		243			
Waste Class Desc:		PCB'S			
Waste Class:		252			
Waste Class Desc:		WASTE OILS & LUBRICANTS			
<u>1</u>	30 of 43	-/0.0	61.8 / 0.00	ARCELORMITTAL OTTAWA INC. 2555 CHEMIN SHEFFIELD NOT AVAILABLE OTTAWA ON K1B3V6	NPRI
NPRI ID:	8712			Org ID:	101875
Other ID:				Submit Date:	6/22/2012
No Other ID:				Last Modified:	5/29/2015 3:28:24 PM
Track ID:	101379			Contact ID:	162646
Report ID:	5792			Cont Type:	MED
Report Type:	NPRI			Contact Title:	
Rpt Type ID:	1			Cont First Name:	JEAN
Report Year:	2011			Cont Last Name:	LAVOIE
Not-Current Rpt?:	No			Contact Position:	DIRECTEUR ENVIRONNEMENT
Yr of Last Filed Rpt:	2014			Contact Fax:	4503923568
Fac ID:	148054			Contact Ph.:	4503923301
Fac Name:	ARCELORMITTAL OTTAWA			Cont Area Code:	450
Fac Address1:	2555 CHEMIN SHEFFIELD			Contact Tel.:	03923301
Fac Address2:	NOT AVAILABLE			Contact Ext.:	
Fac Postal Zip:	K1B3V6			Cont Fax Area Cde:	450
Facility Lat:	45.4071			Contact Fax:	03923568
Facility Long:	-75.6069			Contact Email:	JEAN.LAVOIE@ARCELORMITTAL.COM
DLS (Last Filed Rpt):				Latitude:	45.4071
Facility DLS:				Longitude:	-75.6069
Datum:	1983			UTM Zone:	
Facility Cmnts:				UTM Northing:	
URL:				UTM Easting:	
No of Empl.:	45			Waste Streams:	
Parent Co.:				No Streams:	
No Parent Co.:				Waste Off Sites:	
Pollut Prev Cmnts:				No Off Sites:	
Stacks:				Shutdown:	
No of Stacks:				No of Shutdown:	
Canadian SIC Code (2 digit):					
Canadian SIC Code:					
SIC Code Description:					
American SIC Code:					
NAICS Code (2 digit):	41				
NAICS 2 Description:	Wholesale trade				
NAICS Code (4 digit):	4181				

Map Key	Number of Records	Direction/ Distance (m)	Elev/Diff (m)	Site	DB
NAICS 4 Description:		Recyclable Material Wholesaler-Distributors			
NAICS Code (6 digit):		418110			
NAICS 6 Description:		Recyclable Metal Wholesaler-Distributors			
1	31 of 43	-/0.0	61.8 / 0.00	ARCELORMITTAL OTTAWA INC. 2555 SHEFFIELD CHEMIN NOT AVAILABLE OTTAWA ON K1B3V6	NPRI
NPRI ID:		8712	Org ID: 101875		
Other ID:			Submit Date: 5/30/2014		
No Other ID:			Last Modified: 5/29/2015 3:28:24 PM		
Track ID:		119186	Contact ID: 233071		
Report ID:		38864	Cont Type: MED		
Report Type:		NPRI	Contact Title:		
Rpt Type ID:		1	Cont First Name:		
Report Year:		2013	Cont Last Name:		
Not-Current Rpt?:		No	Contact Position:		
Yr of Last Filed Rpt:		2014	Contact Fax:		
Fac ID:		224306	Contact Ph.:		
Fac Name:		ARCELORMITTAL OTTAWA	Cont Area Code:		
Fac Address1:		2555 SHEFFIELD CHEMIN	Contact Tel.:		
Fac Address2:		NOT AVAILABLE	Contact Ext.:		
Fac Postal Zip:		K1B3V6	Cont Fax Area Cde:		
Facility Lat:		45.4071	Contact Fax:		
Facility Long:		-75.6069	Contact Email:		
DLS (Last Filed Rpt):			Latitude: 45.4071		
Facility DLS:			Longitude: -75.6069		
Datum:		1983	UTM Zone:		
Facility Cmnts:			UTM Northing:		
URL:			UTM Easting:		
No of Empl.:		45	Waste Streams:		
Parent Co.:			No Streams:		
No Parent Co.:			Waste Off Sites:		
Pollut Prev Cmnts:			No Off Sites:		
Stacks:			Shutdown:		
No of Stacks:			No of Shutdown:		
Canadian SIC Code (2 digit):					
Canadian SIC Code:					
SIC Code Description:					
American SIC Code:					
NAICS Code (2 digit):		41			
NAICS 2 Description:		Wholesale trade			
NAICS Code (4 digit):		4181			
NAICS 4 Description:		Recyclable material merchant wholesalers			
NAICS Code (6 digit):		418110			
NAICS 6 Description:		Recyclable metal merchant wholesalers			

1	32 of 43	-/0.0	61.8 / 0.00	ARCELORMITTAL OTTAWA 2555 SHEFFIELD ROAD NOT AVAILABLE OTTAWA ON K1B3V6	NPRI
NPRI ID:		8712	Org ID: 37376		
Other ID:		N	Submit Date: 5/29/2009		
No Other ID:			Last Modified: 5/29/2015 3:28:24 PM		
Track ID:		68412	Contact ID:		
Report ID:		129763	Cont Type:		
Report Type:		NPRI	Contact Title:		
Rpt Type ID:		1	Cont First Name:		
Report Year:		2008	Cont Last Name:		
Not-Current Rpt?:		No	Contact Position:		
Yr of Last Filed Rpt:		2014	Contact Fax:		
Fac ID:		148058	Contact Ph.:		
Fac Name:		ARCELORMITTAL OTTAWA	Cont Area Code:		
Fac Address1:		2555 SHEFFIELD ROAD	Contact Tel.:		

102 erisinfo.com | Environmental Risk Information Services Order No: 20190809224

Map Key	Number of Records	Direction/ Distance (m)	Elev/Diff (m)	Site	DB
NAICS 4 Description:		Recyclable material merchant wholesalers			
NAICS Code (6 digit):		418110			
NAICS 6 Description:		Recyclable metal merchant wholesalers			
1	34 of 43	-/0.0	61.8 / 0.00	ARCELORMITTAL OTTAWA INC. 2555 SHEFFIELD ROAD NOT AVAILABLE OTTAWA ON K1B3V6	NPRI
NPRI ID:		8712	Org ID: 101875		
Other ID:		Y	Submit Date: 6/17/2011		
No Other ID:		1	Last Modified: 5/29/2015 3:28:24 PM		
Track ID:		92397	Contact ID:		
Report ID:		146452	Cont Type:		
Report Type:		NPRI	Contact Title:		
Rpt Type ID:		1	Cont First Name:		
Report Year:		2010	Cont Last Name:		
Not-Current Rpt?:		No	Contact Position:		
Yr of Last Filed Rpt:		2014	Contact Fax:		
Fac ID:		148058	Contact Ph.:		
Fac Name:		ARCELORMITTAL OTTAWA	Cont Area Code:		
Fac Address1:		2555 SHEFFIELD ROAD	Contact Tel.:		
Fac Address2:		NOT AVAILABLE	Contact Ext.:		
Fac Postal Zip:		K1B3V6	Cont Fax Area Cde:		
Facility Lat:		45.4071	Contact Fax:		
Facility Long:		-75.6069	Contact Email:		
DLS (Last Filed Rpt):			Latitude: 45.4071		
Facility DLS:			Longitude: -75.6069		
Datum:		1983	UTM Zone:		
Facility Cmnts:		No	UTM Northing:		
URL:			UTM Easting:		
No of Empl.:		45	Waste Streams: No		
Parent Co.:		Y	No Streams:		
No Parent Co.:		1	Waste Off Sites: Yes		
Pollut Prev Cmnts:		No	No Off Sites: 2		
Stacks:		No	Shutdown: No		
No of Stacks:			No of Shutdown:		
Canadian SIC Code (2 digit):					
Canadian SIC Code:					
SIC Code Description:					
American SIC Code:					
NAICS Code (2 digit):		41			
NAICS 2 Description:		Wholesale trade			
NAICS Code (4 digit):		4181			
NAICS 4 Description:		Recyclable Material Wholesaler-Distributors			
NAICS Code (6 digit):		418110			
NAICS 6 Description:		Recyclable Metal Wholesaler-Distributors			

1	35 of 43	-/0.0	61.8 / 0.00	ARCELORMITTAL OTTAWA INC. 2555 SHEFFIELD CHEMIN NOT AVAILABLE OTTAWA ON K1B3V6	NPRI
NPRI ID:		8712	Org ID: 101875		
Other ID:			Submit Date: 5/16/2013		
No Other ID:			Last Modified: 5/29/2015 3:28:24 PM		
Track ID:		109289	Contact ID: 233071		
Report ID:		15330	Cont Type: MED		
Report Type:		NPRI	Contact Title:		
Rpt Type ID:		1	Cont First Name:		
Report Year:		2012	Cont Last Name:		
Not-Current Rpt?:		No	Contact Position:		
Yr of Last Filed Rpt:		2014	Contact Fax:		
Fac ID:		224306	Contact Ph.:		
Fac Name:		ARCELORMITTAL OTTAWA	Cont Area Code:		
Fac Address1:		2555 SHEFFIELD CHEMIN	Contact Tel.:		

Map Key	Number of Records	Direction/ Distance (m)	Elev/Diff (m)	Site	DB
NAICS 4 Description:		Recyclable Material Wholesaler-Distributors			
NAICS Code (6 digit):		418110			
NAICS 6 Description:		Recyclable Metal Wholesaler-Distributors			
1	37 of 43	-0.0	61.8 / 0.00	BAKERMET INC 2555 SHEFFIELD RD OTTAWA ON K1B 3V6	PRT
Location ID:		11089			
Type:		private			
Expiry Date:					
Capacity (L):		68190.00			
Licence #:		0001021934			
1	38 of 43	-0.0	61.8 / 0.00	BAKERMAT INC. 2555 SHEFFIELD RD. OTTAWA CITY ON K1B 3V6	SPL
Ref No:		139474		Discharger Report:	
Site No:				Material Group:	
Incident Dt:		4/13/1997		Health/Env Conseq:	
Year:				Client Type:	
Incident Cause:		UNKNOWN		Sector Type:	
Incident Event:				Agency Involved:	
Contaminant Code:				Nearest Watercourse:	
Contaminant Name:				Site Address:	
Contaminant Limit 1:				Site District Office:	
Contam Limit Freq 1:				Site Postal Code:	
Contaminant UN No 1:				Site Region:	
Environment Impact:		POSSIBLE		Site Municipality: 20101	
Nature of Impact:		Water course or lake		Site Lot:	
Receiving Medium:		LAND / WATER		Site Conc:	
Receiving Env:				Northing:	
MOE Response:				Easting: CITY OF OTTAWA	
Dt MOE Arvl on Scn:				Site Geo Ref Accu:	
MOE Reported Dt:		4/13/1997		Site Map Datum:	
Dt Document Closed:				SAC Action Class:	
Incident Reason:		UNKNOWN		Source Type:	
Site Name:					
Site County/District:					
Site Geo Ref Meth:					
Incident Summary:		BAKERMAT INC: OIL & WATERRUN-OFF FROM PROPERTY TO STORM SEWER			
Contaminant Qty:					
1	39 of 43	-0.0	61.8 / 0.00	BAKERMAT INC. 2555 SHEFFIELD RD. & GREENS CREEK OTTAWA CITY ON	SPL
Ref No:		139513		Discharger Report:	
Site No:				Material Group:	
Incident Dt:		4/13/1997		Health/Env Conseq:	
Year:				Client Type:	
Incident Cause:		WASTEWATER DISCHARGE TO WATERCOURSE		Sector Type:	
Incident Event:				Agency Involved:	
Contaminant Code:				Nearest Watercourse:	
Contaminant Name:				Site Address:	
Contaminant Limit 1:				Site District Office:	
Contam Limit Freq 1:				Site Postal Code:	
Contaminant UN No				Site Region:	

Map Key	Number of Records	Direction/ Distance (m)	Elev/Diff (m)	Site	DB
1:					
Environment Impact:	CONFIRMED			Site Municipality:	20101
Nature of Impact:	Water course or lake			Site Lot:	
Receiving Medium:	LAND / WATER			Site Conc:	
Receiving Env:				Northing:	
MOE Response:				Easting:	WORKS
Dt MOE Arvl on Scn:				Site Geo Ref Accu:	
MOE Reported Dt:	4/14/1997			Site Map Datum:	
Dt Document Closed:				SAC Action Class:	
Incident Reason:	ERROR			Source Type:	
Site Name:					
Site County/District:					
Site Geo Ref Meth:					
Incident Summary:	BAKERMAT- 90L TRANSMISSN OIL TO GROUND & GREENS CREEK. WORKS.				
Contaminant Qty:					
<hr/>					
<u>1</u>	40 of 43	-/0.0	61.8 / 0.00	PUC 2555 SHEFFIELD ROAD TRANSFORMER OTTAWA CITY ON K1B 3V6	SPL
Ref No:	117584			Discharger Report:	
Site No:				Material Group:	
Incident Dt:	8/22/1995			Health/Env Conseq:	
Year:				Client Type:	
Incident Cause:	COOLING SYSTEM LEAK			Sector Type:	
Incident Event:				Agency Involved:	
Contaminant Code:				Nearest Watercourse:	
Contaminant Name:				Site Address:	
Contaminant Limit 1:				Site District Office:	
Contam Limit Freq 1:				Site Postal Code:	
Contaminant UN No				Site Region:	
1:					
Environment Impact:	CONFIRMED			Site Municipality:	20101
Nature of Impact:	Soil contamination			Site Lot:	
Receiving Medium:	LAND			Site Conc:	
Receiving Env:				Northing:	
MOE Response:				Easting:	
Dt MOE Arvl on Scn:				Site Geo Ref Accu:	
MOE Reported Dt:	8/23/1995			Site Map Datum:	
Dt Document Closed:				SAC Action Class:	
Incident Reason:	EQUIPMENT FAILURE			Source Type:	
Site Name:					
Site County/District:					
Site Geo Ref Meth:					
Incident Summary:	ROCKLAND HYDRO-8-12 L OF TRANSFORMER OIL(NON-PCB) TO GROUND.				
Contaminant Qty:					
<hr/>					
<u>1</u>	41 of 43	-/0.0	61.8 / 0.00	TRANSPORT TRUCK 2555 SHEFFIELD RD. MOTOR VEHICLE (OPERATING FLUID) OTTAWA CITY ON K1B 3V6	SPL
Ref No:	141282			Discharger Report:	
Site No:				Material Group:	
Incident Dt:	5/28/1997			Health/Env Conseq:	
Year:				Client Type:	
Incident Cause:	OTHER CONTAINER LEAK			Sector Type:	
Incident Event:				Agency Involved:	
Contaminant Code:				Nearest Watercourse:	
Contaminant Name:				Site Address:	
Contaminant Limit 1:				Site District Office:	
Contam Limit Freq 1:				Site Postal Code:	

Map Key	Number of Records	Direction/ Distance (m)	Elev/Diff (m)	Site	DB
<hr/>					
Contaminant UN No 1:				Site Region:	
Environment Impact:	NOT ANTICIPATED			Site Municipality:	20101
Nature of Impact:				Site Lot:	
Receiving Medium:	LAND			Site Conc:	
Receiving Env:				Northing:	
MOE Response:				Easting:	
Dt MOE Arvl on Scn:				Site Geo Ref Accu:	
MOE Reported Dt:	5/28/1997			Site Map Datum:	
Dt Document Closed:				SAC Action Class:	
Incident Reason:	ADVERSE ROAD CONDITION			Source Type:	
Site Name:					
Site County/District:					
Site Geo Ref Meth:					
Incident Summary:	IVACO INC.-200 L DIESEL TO GROUND FROM DAMAGED TRUCK FUEL TANK,CLEANEDUP				
Contaminant Qty:					
<hr/>					
1	42 of 43	-/0.0	61.8 / 0.00	UNKNOWN 2555 SHEFFEILD RD. OTTAWA CITY ON K1B 3V6	SPL
Ref No:	98461			Discharger Report:	
Site No:				Material Group:	
Incident Dt:	4/11/1994			Health/Env Conseq:	
Year:				Client Type:	
Incident Cause:	UNKNOWN			Sector Type:	
Incident Event:				Agency Involved:	
Contaminant Code:				Nearest Watercourse:	
Contaminant Name:				Site Address:	
Contaminant Limit 1:				Site District Office:	
Contam Limit Freq 1:				Site Postal Code:	
Contaminant UN No 1:				Site Region:	
Environment Impact:				Site Municipality:	20101
Nature of Impact:				Site Lot:	
Receiving Medium:	WATER			Site Conc:	
Receiving Env:				Northing:	
MOE Response:				Easting:	
Dt MOE Arvl on Scn:				Site Geo Ref Accu:	
MOE Reported Dt:	4/11/1994			Site Map Datum:	
Dt Document Closed:				SAC Action Class:	
Incident Reason:	UNKNOWN			Source Type:	
Site Name:					
Site County/District:					
Site Geo Ref Meth:					
Incident Summary:	25 GALS. TRANSMISSION/ WASTE OIL INTO THE CREEK				
Contaminant Qty:					
<hr/>					
1	43 of 43	-/0.0	61.8 / 0.00	ArcelorMittal Ottawa Inc.; Bakermat Inc. 2555 Sheffield Rd Ottawa ON K1B 3V6	SPL
Ref No:	6226-852MPU			Discharger Report:	
Site No:				Material Group:	
Incident Dt:				Health/Env Conseq:	
Year:				Client Type:	
Incident Cause:	Discharge or Emission to Air			Sector Type:	
Incident Event:				Agency Involved:	
Contaminant Code:	31			Nearest Watercourse:	
Contaminant Name:	SMOKE			Site Address:	
Contaminant Limit 1:				Site District Office:	
Contam Limit Freq 1:				Site Postal Code:	

Map Key	Number of Records	Direction/ Distance (m)	Elev/Diff (m)	Site	DB
Contaminant UN No 1:				Site Region:	
Environment Impact:		Confirmed		Site Municipality:	
Nature of Impact:		Air Pollution; Surface Water Pollution		Site Lot:	
Receiving Medium:				Site Conc:	
Receiving Env:				Northing:	
MOE Response:		Priority Field Response (ERP Callout)		Easting:	
Dt MOE Arvl on Scn:		5/1/2010		Site Geo Ref Accu:	
MOE Reported Dt:		5/1/2010		Site Map Datum:	
Dt Document Closed:		6/15/2010		SAC Action Class:	
Incident Reason:		Fire/Explosion - Resulting from fires/explosions (Not occurrences which cause a fire or explosion)		Source Type:	
Site Name:		2555 Sheffield Road			
Site County/District:					
Site Geo Ref Meth:					
Incident Summary:		ArcelorMittal: scrap yard fire			
Contaminant Qty:					
2	1 of 2	-/0.0	61.8 / 0.00	ON	BORE
Borehole ID:		614961		Inclin FLG:	
OGF ID:		215515903		SP Status:	
Status:				Surv Elev:	
Type:		Borehole		Piezometer:	
Use:				Primary Name:	
Completion Date:		MAY-1972		Municipality:	
Static Water Level:				Lot:	
Primary Water Use:				Township:	
Sec. Water Use:				Latitude DD:	
Total Depth m:		61		Longitude DD:	
Depth Ref:		Ground Surface		UTM Zone:	
Depth Elev:				Easting:	
Drill Method:				Northing:	
Orig Ground Elev m:		64		Location Accuracy:	
Elev Reliabil Note:				Accuracy:	
DEM Ground Elev m:		67.2			
Concession:					
Location D:					
Survey D:					
Comments:					
Borehole Geology Stratum					
Geology Stratum ID:		218399936		Mat Consistency:	
Top Depth:		0		Material Moisture:	
Bottom Depth:		.6		Material Texture:	
Material Color:				Non Geo Mat Type:	
Material 1:		Fill		Geologic Formation:	
Material 2:				Geologic Group:	
Material 3:				Geologic Period:	
Material 4:				Depositional Gen:	
Gsc Material Description:					
Stratum Description:		FILL.			
Geology Stratum ID:		218399937		Mat Consistency:	
Top Depth:		.6		Material Moisture:	
Bottom Depth:		6.4		Material Texture:	
Material Color:				Non Geo Mat Type:	
Material 1:		Clay		Geologic Formation:	
Material 2:				Geologic Group:	
Material 3:				Geologic Period:	

109 erisinfo.com | Environmental Risk Information Services Order No: 20190809224

Map Key	Number of Records	Direction/ Distance (m)	Elev/Diff (m)	Site	DB
Depth to Bedrock: Well Depth: Overburden/Bedrock: Pump Rate: Static Water Level: Flowing (Y/N): Flow Rate: Clear/Cloudy:				Lot: Concession: Concession Name: Easting NAD83: Northing NAD83: Zone: UTM Reliability:	
<u>Bore Hole Information</u>					
Bore Hole ID:	10033770			Elevation:	67.242408
DP2BR:	31			Elevrc:	
Spatial Status:				Zone:	18
Code OB:	r			East83:	452560.7
Code OB Desc:	Bedrock			North83:	5028372
Open Hole:				Org CS:	
Cluster Kind:				UTMRC:	4
Date Completed:	5/17/1972			UTMRC Desc:	margin of error : 30 m - 100 m
Remarks:				Location Method:	p4
Elevrc Desc:					
Location Source Date:					
Improvement Location Source:					
Improvement Location Method:					
Source Revision Comment:					
Supplier Comment:					
<u>Overburden and Bedrock</u>					
<u>Materials Interval</u>					
Formation ID:	931018699				
Layer:	2				
Color:					
General Color:					
Mat1:	05				
Most Common Material:	CLAY				
Mat2:					
Other Materials:					
Mat3:					
Other Materials:					
Formation Top Depth:	2				
Formation End Depth:	21				
Formation End Depth UOM:	ft				
<u>Overburden and Bedrock</u>					
<u>Materials Interval</u>					
Formation ID:	931018701				
Layer:	4				
Color:	2				
General Color:	GREY				
Mat1:	17				
Most Common Material:	SHALE				
Mat2:					
Other Materials:					
Mat3:					
Other Materials:					
Formation Top Depth:	31				
Formation End Depth:	200				
Formation End Depth UOM:	ft				
<u>Overburden and Bedrock</u>					

Map Key	Number of Records	Direction/ Distance (m)	Elev/Diff (m)	Site	DB
<u>Materials Interval</u>					
Formation ID:		931018700			
Layer:		3			
Color:					
General Color:					
Mat1:		14			
Most Common Material:		HARDPAN			
Mat2:					
Other Materials:					
Mat3:					
Other Materials:					
Formation Top Depth:		21			
Formation End Depth:		31			
Formation End Depth UOM:		ft			
<u>Overburden and Bedrock</u>					
<u>Materials Interval</u>					
Formation ID:		931018698			
Layer:		1			
Color:					
General Color:					
Mat1:		01			
Most Common Material:		FILL			
Mat2:					
Other Materials:					
Mat3:					
Other Materials:					
Formation Top Depth:		0			
Formation End Depth:		2			
Formation End Depth UOM:		ft			
<u>Method of Construction & Well</u>					
<u>Use</u>					
Method Construction ID:					
Method Construction Code:		4			
Method Construction:		Rotary (Air)			
Other Method Construction:					
<u>Pipe Information</u>					
Pipe ID:		10582340			
Casing No:		1			
Comment:					
Alt Name:					
<u>Construction Record - Casing</u>					
Casing ID:		930059997			
Layer:		2			
Material:		4			
Open Hole or Material:		OPEN HOLE			
Depth From:					
Depth To:		200			
Casing Diameter:					
Casing Diameter UOM:		inch			
Casing Depth UOM:		ft			
<u>Construction Record - Casing</u>					

Map Key	Number of Records	Direction/ Distance (m)	Elev/Diff (m)	Site	DB
Casing ID:		930059996			
Layer:		1			
Material:		1			
Open Hole or Material:		STEEL			
Depth From:					
Depth To:		34			
Casing Diameter:		6			
Casing Diameter UOM:		inch			
Casing Depth UOM:		ft			
<u>Results of Well Yield Testing</u>					
Pump Test ID:		991511776			
Pump Set At:					
Static Level:		40			
Final Level After Pumping:		200			
Recommended Pump Depth:		175			
Pumping Rate:		2			
Flowing Rate:					
Recommended Pump Rate:		2			
Levels UOM:		ft			
Rate UOM:		GPM			
Water State After Test Code:		1			
Water State After Test:		CLEAR			
Pumping Test Method:		1			
Pumping Duration HR:		3			
Pumping Duration MIN:		0			
Flowing:		N			
<u>Draw Down & Recovery</u>					
Pump Test Detail ID:		934383940			
Test Type:		Recovery			
Test Duration:		30			
Test Level:		175			
Test Level UOM:		ft			
<u>Draw Down & Recovery</u>					
Pump Test Detail ID:		934645099			
Test Type:		Recovery			
Test Duration:		45			
Test Level:		160			
Test Level UOM:		ft			
<u>Draw Down & Recovery</u>					
Pump Test Detail ID:		934098425			
Test Type:		Recovery			
Test Duration:		15			
Test Level:		190			
Test Level UOM:		ft			
<u>Draw Down & Recovery</u>					
Pump Test Detail ID:		934894230			
Test Type:		Recovery			
Test Duration:		60			
Test Level:		150			
Test Level UOM:		ft			

Map Key	Number of Records	Direction/ Distance (m)	Elev/Diff (m)	Site	DB
<u>Water Details</u>					
Water ID:		933467035			
Layer:		1			
Kind Code:		1			
Kind:		FRESH			
Water Found Depth:		85			
Water Found Depth UOM:		ft			
<u>Water Details</u>					
Water ID:		933467036			
Layer:		2			
Kind Code:		1			
Kind:		FRESH			
Water Found Depth:		157			
Water Found Depth UOM:		ft			
<u>3</u>	1 of 1	SSW/3.2	63.9 / 2.12	Ottawa ON	WWIS
Well ID:	7141142			Data Entry Status:	
Construction Date:				Data Src:	
Primary Water Use:	Monitoring			Date Received:	3/8/2010
Sec. Water Use:				Selected Flag:	Yes
Final Well Status:	Test Hole			Abandonment Rec:	
Water Type:				Contractor:	7282
Casing Material:				Form Version:	5
Audit No:	M05485			Owner:	
Tag:	A064067			Street Name:	2575 SHEFFIELD RD 2985
Construction Method:				County:	OTTAWA-CARLETON
Elevation (m):				Municipality:	OTTAWA CITY
Elevation Reliability:				Site Info:	
Depth to Bedrock:				Lot:	
Well Depth:				Concession:	
Overburden/Bedrock:				Concession Name:	
Pump Rate:				Easting NAD83:	
Static Water Level:				Northing NAD83:	
Flowing (Y/N):				Zone:	
Flow Rate:				UTM Reliability:	
Clear/Cloudy:					
<u>Bore Hole Information</u>					
Bore Hole ID:	1003284109			Elevation:	67.444389
DP2BR:				Elevrc:	
Spatial Status:				Zone:	18
Code OB:				East83:	452343
Code OB Desc:				North83:	5028278
Open Hole:				Org CS:	UTM83
Cluster Kind:	This is a record from cluster log sheet			UTMRC:	4
Date Completed:	10/23/2009			UTMRC Desc:	margin of error : 30 m - 100 m
Remarks:				Location Method:	wwr
Elevrc Desc:					
Location Source Date:					
Improvement Location Source:					
Improvement Location Method:					
Source Revision Comment:					
Supplier Comment:					
<u>Annular Space/Abandonment</u>					
<u>Sealing Record</u>					

Map Key	Number of Records	Direction/ Distance (m)	Elev/Diff (m)	Site	DB
Plug ID:		1003284113			
Layer:					
Plug From:					
Plug To:					
Plug Depth UOM:					
<u>Method of Construction & Well Use</u>					
Method Construction ID:					
Method Construction Code:					
Method Construction:					
Other Method Construction:		DRIVING			
<u>Pipe Information</u>					
Pipe ID:		1003284114			
Casing No:		0			
Comment:					
Alt Name:					
<u>Construction Record - Casing</u>					
Casing ID:		1003284116			
Layer:					
Material:		5			
Open Hole or Material:		PLASTIC			
Depth From:					
Depth To:		1.5			
Casing Diameter:					
Casing Diameter UOM:					
Casing Depth UOM:		m			
<u>Construction Record - Screen</u>					
Screen ID:		1003284115			
Layer:					
Slot:					
Screen Top Depth:		1.5			
Screen End Depth:		4.6			
Screen Material:					
Screen Depth UOM:		m			
Screen Diameter UOM:					
Screen Diameter:					
<u>Results of Well Yield Testing</u>					
Pump Test ID:		1003284117			
Pump Set At:					
Static Level:					
Final Level After Pumping:					
Recommended Pump Depth:					
Pumping Rate:					
Flowing Rate:					
Recommended Pump Rate:					
Levels UOM:					
Rate UOM:					
Water State After Test Code:					
Water State After Test:					
Pumping Test Method:					
Pumping Duration HR:					

Map Key	Number of Records	Direction/ Distance (m)	Elev/Diff (m)	Site	DB
Pumping Duration MIN:					
Flowing:					
<u>Hole Diameter</u>					
Hole ID:		1003284111			
Diameter:		10.8			
Depth From:					
Depth To:		4.6			
Hole Depth UOM:		m			
Hole Diameter UOM:		cm			
<u>Bore Hole Information</u>					
Bore Hole ID:	1003284073			Elevation:	66.078552
DP2BR:				Elevrc:	
Spatial Status:				Zone:	18
Code OB:				East83:	452702
Code OB Desc:				North83:	5028313
Open Hole:				Org CS:	UTM83
Cluster Kind:	This is a record from cluster log sheet			UTMRC:	4
Date Completed:	10/23/2009			UTMRC Desc:	margin of error : 30 m - 100 m
Remarks:				Location Method:	wwr
Elevrc Desc:					
Location Source Date:					
Improvement Location Source:					
Improvement Location Method:					
Source Revision Comment:					
Supplier Comment:					
<u>Annular Space/Abandonment</u>					
<u>Sealing Record</u>					
Plug ID:	1003284077				
Layer:					
Plug From:					
Plug To:					
Plug Depth UOM:					
<u>Method of Construction & Well</u>					
<u>Use</u>					
Method Construction ID:					
Method Construction Code:					
Method Construction:					
Other Method Construction:	DRIVING				
<u>Pipe Information</u>					
Pipe ID:	1003284078				
Casing No:	0				
Comment:					
Alt Name:					
<u>Construction Record - Casing</u>					
Casing ID:	1003284080				
Layer:					
Material:	5				
Open Hole or Material:	PLASTIC				
Depth From:					

Map Key	Number of Records	Direction/ Distance (m)	Elev/Diff (m)	Site	DB
Depth To:		0.9			
Casing Diameter:					
Casing Diameter UOM:					
Casing Depth UOM:		m			
<u>Construction Record - Screen</u>					
Screen ID:		1003284079			
Layer:					
Slot:					
Screen Top Depth:		0.9			
Screen End Depth:		4			
Screen Material:					
Screen Depth UOM:		m			
Screen Diameter UOM:					
Screen Diameter:					
<u>Results of Well Yield Testing</u>					
Pump Test ID:		1003284081			
Pump Set At:					
Static Level:					
Final Level After Pumping:					
Recommended Pump Depth:					
Pumping Rate:					
Flowing Rate:					
Recommended Pump Rate:					
Levels UOM:					
Rate UOM:					
Water State After Test Code:					
Water State After Test:					
Pumping Test Method:					
Pumping Duration HR:					
Pumping Duration MIN:					
Flowing:					
<u>Hole Diameter</u>					
Hole ID:		1003284075			
Diameter:		10.8			
Depth From:					
Depth To:		4			
Hole Depth UOM:		m			
Hole Diameter UOM:		cm			
<u>Bore Hole Information</u>					
Bore Hole ID:	1003284100		Elevation:	66.424278	
DP2BR:			Elevrc:		
Spatial Status:			Zone:	18	
Code OB:			East83:	452569	
Code OB Desc:			North83:	5028289	
Open Hole:			Org CS:	UTM83	
Cluster Kind:	This is a record from cluster log sheet		UTMRC:	4	
Date Completed:	10/23/2009		UTMRC Desc:	margin of error : 30 m - 100 m	
Remarks:			Location Method:	wwr	
Elevrc Desc:					
Location Source Date:					
Improvement Location Source:					
Improvement Location Method:					
Source Revision Comment:					
Supplier Comment:					

Map Key	Number of Records	Direction/ Distance (m)	Elev/Diff (m)	Site	DB
<u>Annular Space/Abandonment Sealing Record</u>					
Plug ID:		1003284104			
Layer:					
Plug From:					
Plug To:					
Plug Depth UOM:					
<u>Method of Construction & Well Use</u>					
Method Construction ID:					
Method Construction Code:					
Method Construction:					
Other Method Construction:		DRIVING			
<u>Pipe Information</u>					
Pipe ID:		1003284105			
Casing No:		0			
Comment:					
Alt Name:					
<u>Construction Record - Casing</u>					
Casing ID:		1003284107			
Layer:					
Material:		5			
Open Hole or Material:		PLASTIC			
Depth From:					
Depth To:		1.5			
Casing Diameter:					
Casing Diameter UOM:					
Casing Depth UOM:		m			
<u>Construction Record - Screen</u>					
Screen ID:		1003284106			
Layer:					
Slot:					
Screen Top Depth:		1.5			
Screen End Depth:		4.6			
Screen Material:					
Screen Depth UOM:		m			
Screen Diameter UOM:					
Screen Diameter:					
<u>Results of Well Yield Testing</u>					
Pump Test ID:		1003284108			
Pump Set At:					
Static Level:					
Final Level After Pumping:					
Recommended Pump Depth:					
Pumping Rate:					
Flowing Rate:					
Recommended Pump Rate:					
Levels UOM:					
Rate UOM:					

Map Key	Number of Records	Direction/ Distance (m)	Elev/Diff (m)	Site	DB
Water State After Test Code: Water State After Test: Pumping Test Method: Pumping Duration HR: Pumping Duration MIN: Flowing:					
<u>Hole Diameter</u>					
Hole ID:		1003284102			
Diameter:		10.8			
Depth From:					
Depth To:		4.6			
Hole Depth UOM:		m			
Hole Diameter UOM:		cm			
<u>Bore Hole Information</u>					
Bore Hole ID:	1003284082			Elevation:	
DP2BR:				Elevrc:	
Spatial Status:				Zone:	18
Code OB:				East83:	452679
Code OB Desc:				North83:	50282328
Open Hole:				Org CS:	UTM83
Cluster Kind:	This is a record from cluster log sheet			UTMRC:	9
Date Completed:	10/23/2009			UTMRC Desc:	unknown UTM
Remarks:				Location Method:	wwr
Elevrc Desc:					
Location Source Date:					
Improvement Location Source:					
Improvement Location Method:					
Source Revision Comment:					
Supplier Comment:					
<u>Annular Space/Abandonment</u>					
<u>Sealing Record</u>					
Plug ID:		1003284086			
Layer:					
Plug From:					
Plug To:					
Plug Depth UOM:					
<u>Method of Construction & Well</u>					
<u>Use</u>					
Method Construction ID:					
Method Construction Code:					
Method Construction:					
Other Method Construction:		DRIVING			
<u>Pipe Information</u>					
Pipe ID:		1003284087			
Casing No:		0			
Comment:					
Alt Name:					
<u>Construction Record - Casing</u>					
Casing ID:		1003284089			

Map Key	Number of Records	Direction/ Distance (m)	Elev/Diff (m)	Site	DB
Layer:					
Material:		5			
Open Hole or Material:		PLASTIC			
Depth From:					
Depth To:		0.9			
Casing Diameter:					
Casing Diameter UOM:					
Casing Depth UOM:		m			
<u>Construction Record - Screen</u>					
Screen ID:		1003284088			
Layer:					
Slot:					
Screen Top Depth:		0.9			
Screen End Depth:		4			
Screen Material:					
Screen Depth UOM:		m			
Screen Diameter UOM:					
Screen Diameter:					
<u>Results of Well Yield Testing</u>					
Pump Test ID:		1003284090			
Pump Set At:					
Static Level:					
Final Level After Pumping:					
Recommended Pump Depth:					
Pumping Rate:					
Flowing Rate:					
Recommended Pump Rate:					
Levels UOM:					
Rate UOM:					
Water State After Test Code:					
Water State After Test:					
Pumping Test Method:					
Pumping Duration HR:					
Pumping Duration MIN:					
Flowing:					
<u>Hole Diameter</u>					
Hole ID:		1003284084			
Diameter:		10.8			
Depth From:					
Depth To:		4			
Hole Depth UOM:		m			
Hole Diameter UOM:		cm			
<u>Bore Hole Information</u>					
Bore Hole ID:	1003284118		Elevation:	66.430358	
DP2BR:			Elevrc:		
Spatial Status:			Zone:	18	
Code OB:			East83:	452512	
Code OB Desc:			North83:	5028263	
Open Hole:			Org CS:	UTM83	
Cluster Kind:	This is a record from cluster log sheet		UTMRC:	4	
Date Completed:	10/23/2009		UTMRC Desc:	margin of error : 30 m - 100 m	
Remarks:			Location Method:	wwr	
Elevrc Desc:					
Location Source Date:					

Map Key	Number of Records	Direction/ Distance (m)	Elev/Diff (m)	Site	DB
Improvement Location Source: Improvement Location Method: Source Revision Comment: Supplier Comment:					
<u>Annular Space/Abandonment Sealing Record</u>					
Plug ID:		1003284122			
Layer:					
Plug From:					
Plug To:					
Plug Depth UOM:					
<u>Method of Construction & Well Use</u>					
Method Construction ID:					
Method Construction Code:					
Method Construction:					
Other Method Construction:		DRIVING			
<u>Pipe Information</u>					
Pipe ID:		1003284123			
Casing No:		0			
Comment:					
Alt Name:					
<u>Construction Record - Casing</u>					
Casing ID:		1003284125			
Layer:					
Material:		5			
Open Hole or Material:		PLASTIC			
Depth From:					
Depth To:		1.5			
Casing Diameter:					
Casing Diameter UOM:					
Casing Depth UOM:		m			
<u>Construction Record - Screen</u>					
Screen ID:		1003284124			
Layer:					
Slot:					
Screen Top Depth:		1.5			
Screen End Depth:		4.6			
Screen Material:					
Screen Depth UOM:		m			
Screen Diameter UOM:					
Screen Diameter:					
<u>Results of Well Yield Testing</u>					
Pump Test ID:		1003284126			
Pump Set At:					
Static Level:					
Final Level After Pumping:					
Recommended Pump Depth:					
Pumping Rate:					

Map Key	Number of Records	Direction/ Distance (m)	Elev/Diff (m)	Site	DB
Flowing Rate: Recommended Pump Rate: Levels UOM: Rate UOM: Water State After Test Code: Water State After Test: Pumping Test Method: Pumping Duration HR: Pumping Duration MIN: Flowing:					
<u>Hole Diameter</u>					
Hole ID:		1003284120			
Diameter:		10.8			
Depth From:					
Depth To:		4.6			
Hole Depth UOM:		m			
Hole Diameter UOM:		cm			
<u>Bore Hole Information</u>					
Bore Hole ID:	1003284127			Elevation:	
DP2BR:				Elevrc:	
Spatial Status:				Zone:	
Code OB:				East83:	
Code OB Desc:				North83:	
Open Hole:				Org CS:	
Cluster Kind:	This is a record from cluster log sheet			UTMRC:	9
Date Completed:				UTMRC Desc:	unknown UTM
Remarks:				Location Method:	na
Elevrc Desc:					
Location Source Date:					
Improvement Location Source:					
Improvement Location Method:					
Source Revision Comment:					
Supplier Comment:					
<u>Hole Diameter</u>					
Hole ID:		1003284129			
Diameter:					
Depth From:					
Depth To:					
Hole Depth UOM:		m			
Hole Diameter UOM:		cm			
<u>Bore Hole Information</u>					
Bore Hole ID:	1002947614			Elevation:	66.419555
DP2BR:				Elevrc:	
Spatial Status:				Zone:	18
Code OB:				East83:	452512
Code OB Desc:				North83:	5028262
Open Hole:	N			Org CS:	UTM83
Cluster Kind:				UTMRC:	4
Date Completed:	10/23/2009			UTMRC Desc:	margin of error : 30 m - 100 m
Remarks:				Location Method:	wwr
Elevrc Desc:					
Location Source Date:					
Improvement Location Source:					
Improvement Location Method:					

Map Key	Number of Records	Direction/ Distance (m)	Elev/Diff (m)	Site	DB
Source Revision Comment:					
Supplier Comment:					
<u>Overburden and Bedrock Materials Interval</u>					
Formation ID:		1003284136			
Layer:		1			
Color:		6			
General Color:		BROWN			
Mat1:		11			
Most Common Material:		GRAVEL			
Mat2:		28			
Other Materials:		SAND			
Mat3:		79			
Other Materials:		PACKED			
Formation Top Depth:		0			
Formation End Depth:		0.8			
Formation End Depth UOM:		m			
<u>Overburden and Bedrock Materials Interval</u>					
Formation ID:		1003284137			
Layer:		2			
Color:		6			
General Color:		BROWN			
Mat1:		05			
Most Common Material:		CLAY			
Mat2:					
Other Materials:					
Mat3:		66			
Other Materials:		DENSE			
Formation Top Depth:		0.8			
Formation End Depth:		2.4			
Formation End Depth UOM:		m			
<u>Overburden and Bedrock Materials Interval</u>					
Formation ID:		1003284138			
Layer:		3			
Color:		2			
General Color:		GREY			
Mat1:		05			
Most Common Material:		CLAY			
Mat2:					
Other Materials:					
Mat3:		66			
Other Materials:		DENSE			
Formation Top Depth:		2.4			
Formation End Depth:		4.6			
Formation End Depth UOM:		m			
<u>Annular Space/Abandonment Sealing Record</u>					
Plug ID:		1003284141			
Layer:		1			
Plug From:		0			
Plug To:		1.2			
Plug Depth UOM:		m			

Map Key	Number of Records	Direction/ Distance (m)	Elev/Diff (m)	Site	DB
<u>Method of Construction & Well Use</u>					
Method Construction ID:					
Method Construction Code:	9				
Method Construction:	Driving				
Other Method Construction:					
<u>Pipe Information</u>					
Pipe ID:	1003284135				
Casing No:	0				
Comment:					
Alt Name:					
<u>Construction Record - Casing</u>					
Casing ID:	1003284142				
Layer:	1				
Material:	5				
Open Hole or Material:	PLASTIC				
Depth From:	0				
Depth To:	4.6				
Casing Diameter:	2.54				
Casing Diameter UOM:	cm				
Casing Depth UOM:	m				
<u>Hole Diameter</u>					
Hole ID:	1003284140				
Diameter:	5.17				
Depth From:	1.2				
Depth To:	4.6				
Hole Depth UOM:	m				
Hole Diameter UOM:	cm				
<u>Hole Diameter</u>					
Hole ID:	1003284139				
Diameter:	10.8				
Depth From:	0				
Depth To:	1.2				
Hole Depth UOM:	m				
Hole Diameter UOM:	cm				
<u>Bore Hole Information</u>					
Bore Hole ID:	1003284091			Elevation:	66.424949
DP2BR:				Elevrc:	
Spatial Status:				Zone:	18
Code OB:				East83:	452611
Code OB Desc:				North83:	5028305
Open Hole:				Org CS:	UTM83
Cluster Kind:	This is a record from cluster log sheet			UTMRC:	4
Date Completed:	10/23/2009			UTMRC Desc:	margin of error : 30 m - 100 m
Remarks:				Location Method:	wwr
Elevrc Desc:					
Location Source Date:					
Improvement Location Source:					
Improvement Location Method:					

Map Key	Number of Records	Direction/ Distance (m)	Elev/Diff (m)	Site	DB
Source Revision Comment:					
Supplier Comment:					
<u>Annular Space/Abandonment Sealing Record</u>					
Plug ID:		1003284095			
Layer:					
Plug From:					
Plug To:					
Plug Depth UOM:					
<u>Method of Construction & Well Use</u>					
Method Construction ID:					
Method Construction Code:					
Method Construction:					
Other Method Construction:		DRIVING			
<u>Pipe Information</u>					
Pipe ID:		1003284096			
Casing No:		0			
Comment:					
Alt Name:					
<u>Construction Record - Casing</u>					
Casing ID:		1003284098			
Layer:					
Material:		5			
Open Hole or Material:		PLASTIC			
Depth From:					
Depth To:		1.5			
Casing Diameter:					
Casing Diameter UOM:					
Casing Depth UOM:		m			
<u>Construction Record - Screen</u>					
Screen ID:		1003284097			
Layer:					
Slot:					
Screen Top Depth:		1.5			
Screen End Depth:		4.6			
Screen Material:					
Screen Depth UOM:		m			
Screen Diameter UOM:					
Screen Diameter:					
<u>Results of Well Yield Testing</u>					
Pump Test ID:		1003284099			
Pump Set At:					
Static Level:					
Final Level After Pumping:					
Recommended Pump Depth:					
Pumping Rate:					
Flowing Rate:					
Recommended Pump Rate:					

Map Key	Number of Records	Direction/ Distance (m)	Elev/Diff (m)	Site	DB
Levels UOM: Rate UOM: Water State After Test Code: Water State After Test: Pumping Test Method: Pumping Duration HR: Pumping Duration MIN: Flowing:					
<u>Hole Diameter</u>					
Hole ID:		1003284093			
Diameter:		10.8			
Depth From:					
Depth To:		4.6			
Hole Depth UOM:		m			
Hole Diameter UOM:		cm			
<u>Bore Hole Information</u>					
Bore Hole ID:	1003284131			Elevation:	
DP2BR:				Elevrc:	
Spatial Status:				Zone:	
Code OB:				East83:	
Code OB Desc:				North83:	
Open Hole:				Org CS:	
Cluster Kind:	This is a record from cluster log sheet			UTMRC:	9
Date Completed:				UTMRC Desc:	unknown UTM
Remarks:				Location Method:	na
Elevrc Desc:					
Location Source Date:					
Improvement Location Source:					
Improvement Location Method:					
Source Revision Comment:					
Supplier Comment:					
<u>Hole Diameter</u>					
Hole ID:		1003284133			
Diameter:					
Depth From:					
Depth To:					
Hole Depth UOM:		m			
Hole Diameter UOM:		cm			
<u>4</u>	1 of 1	SSW/9.4	63.2 / 1.39	Walkley Rd Ottawa ON	EHS
Order No:	20070817011			Nearest Intersection:	
Status:	C			Municipality:	
Report Type:	CAN - Custom Report			Client Prov/State:	
Report Date:	8/17/2007			Search Radius (km):	0.25
Date Received:	8/17/2007			X:	-75.606729
Previous Site Name:				Y:	45.406238
Lot/Building Size:					
Additional Info Ordered:					
<u>5</u>	1 of 1	WSW/14.6	63.9 / 2.08	4Refuel Canada Ltd. Bantree Street and Sheffield Road in Ottawa Ottawa ON	SPL

Map Key	Number of Records	Direction/ Distance (m)	Elev/Diff (m)	Site	DB
<div> <div> Ref No: 6868-B5Q9W7 Site No: NA Incident Dt: 2018/10/20 Year: Incident Cause: Incident Event: Collision/Accident Contaminant Code: 13 Contaminant Name: DIESEL FUEL Contaminant Limit 1: Contam Limit Freq 1: Contaminant UN No 1: 1202 Environment Impact: Nature of Impact: Receiving Medium: Receiving Env: Land; Source Water Zone MOE Response: No Dt MOE Arvl on Scn: MOE Reported Dt: 2018/10/20 Dt Document Closed: 2018/10/23 Incident Reason: Unknown / N/A Site Name: Bantree Street and Sheffield Road in Ottawa<UNOFFICIAL> Site County/District: Site Geo Ref Meth: Incident Summary: 4 Refuel Canada: 15-20L diesel fuel from tanker truck rollover Contaminant Qty: 20 L </div> <div> Discharger Report: Material Group: Health/Env Conseq: 2 - Minor Environment Client Type: Corporation Sector Type: Miscellaneous Industrial Agency Involved: Nearest Watercourse: Site Address: Bantree Street and Sheffield Road in Ottawa Site District Office: Ottawa Site Postal Code: Site Region: Eastern Site Municipality: Ottawa Site Lot: Site Conc: Northing: 5028328.81 Easting: 452442.35 Site Geo Ref Accu: Site Map Datum: SAC Action Class: Land Spills Source Type: Truck - Tanker </div> </div>					
<u>6</u>	1 of 1	W/17.6	63.9 / 2.08	2526 Sheffield Rd Ottawa ON	SPL
<div> <div> Ref No: 4668-5J95VU Site No: Incident Dt: 1/28/2003 Year: Incident Cause: Incident Event: Contaminant Code: 13 Contaminant Name: DIESEL FUEL Contaminant Limit 1: Contam Limit Freq 1: Contaminant UN No 1: Environment Impact: Not Anticipated Nature of Impact: Soil Contamination Receiving Medium: Land Receiving Env: MOE Response: Dt MOE Arvl on Scn: MOE Reported Dt: 1/28/2003 Dt Document Closed: Incident Reason: Site Name: NATIONAL GROCERS<UNOFFICIAL> Site County/District: Site Geo Ref Meth: Incident Summary: National Grocers:8L Diesel to grd, cleaning Contaminant Qty: 8 L </div> <div> Discharger Report: Material Group: Oil Health/Env Conseq: Client Type: Sector Type: Agency Involved: Nearest Watercourse: Site Address: Site District Office: Ottawa Site Postal Code: Site Region: Eastern Site Municipality: Ottawa Site Lot: Site Conc: Northing: Easting: Site Geo Ref Accu: Site Map Datum: SAC Action Class: Source Type: </div> </div>					
<u>7</u>	1 of 9	SW/19.4	63.9 / 2.08	KAMAL BEYDOUN 2548 B SHEFFIELD ROAD OTTAWA CITY ON K1B 3V7	CA
<div> Certificate #: 8-4094-95- Application Year: 95 Issue Date: 7/6/1995 </div>					

Map Key	Number of Records	Direction/ Distance (m)	Elev/Diff (m)	Site	DB
Approval Type: Status: Application Type: Client Name: Client Address: Client City: Client Postal Code: Project Description: Contaminants: Emission Control:		Industrial air Approved			
7	2 of 9	SW/19.4	63.9 / 2.08	METCAN FABRICATORS INC. 2548 SHEFFIELD ROAD OTTAWA ON K1B 3V7	GEN
Generator No: Status: Approval Years: Contam. Facility: MHSW Facility: SIC Code: SIC Description:		ON1199701 89 3241 TRUCK & BUS BODY		PO Box No: Country: Choice of Contact: Co Admin: Phone No Admin:	
<u>Detail(s)</u>					
Waste Class: Waste Class Desc:		212 ALIPHATIC SOLVENTS			
7	3 of 9	SW/19.4	63.9 / 2.08	TES LIMITED (OUT OF BUSINESS) 37-093 P.O. BOX 9372 2548 SHEFFIELD ROAD OTTAWA ON K1B 3V7	GEN
Generator No: Status: Approval Years: Contam. Facility: MHSW Facility: SIC Code: SIC Description:		ON0459500 92,93,94,95,96,97,98 7752 ENGINEER OFFICES		PO Box No: Country: Choice of Contact: Co Admin: Phone No Admin:	
7	4 of 9	SW/19.4	63.9 / 2.08	TES LIMITED P.O. BOX 9372 2548 SHEFFIELD ROAD OTTAWA ON K1B 3V7	GEN
Generator No: Status: Approval Years: Contam. Facility: MHSW Facility: SIC Code: SIC Description:		ON0459500 86,87,88 7752 ENGINEER OFFICES		PO Box No: Country: Choice of Contact: Co Admin: Phone No Admin:	
<u>Detail(s)</u>					
Waste Class: Waste Class Desc:		145 PAINT/PIGMENT/COATING RESIDUES			
Waste Class: Waste Class Desc:		252 WASTE OILS & LUBRICANTS			

Map Key	Number of Records	Direction/ Distance (m)	Elev/Diff (m)	Site	DB
7	5 of 9	SW/19.4	63.9 / 2.08	METCAN (OUT OF BUSINESS) 25-666 2548 SHEFFIELD ROAD OTTAWA ON K1B 3V7	GEN
Generator No:		ON1199701	PO Box No:		
Status:			Country:		
Approval Years:		92,93,94,95,96,97,98	Choice of Contact:		
Contam. Facility:			Co Admin:		
MHSW Facility:			Phone No Admin:		
SIC Code:		3241			
SIC Description:		TRUCK & BUS BODY			
7	6 of 9	SW/19.4	63.9 / 2.08	W.J. MOWAT 2548 SHEFFIELD ROAD, BAY #1 OTTAWA ON K1B 3V7	GEN
Generator No:		ON0594706	PO Box No:		
Status:			Country:		
Approval Years:		95,96,97,98	Choice of Contact:		
Contam. Facility:			Co Admin:		
MHSW Facility:			Phone No Admin:		
SIC Code:		4842			
SIC Description:		COURIER SERV. IND.			
<u>Detail(s)</u>					
Waste Class:		212			
Waste Class Desc:		ALIPHATIC SOLVENTS			
Waste Class:		213			
Waste Class Desc:		PETROLEUM DISTILLATES			
Waste Class:		252			
Waste Class Desc:		WASTE OILS & LUBRICANTS			
7	7 of 9	SW/19.4	63.9 / 2.08	TES LIMITED (OUT OF BUSINESS) P.O. BOX 9372 2548 SHEFFIELD ROAD OTTAWA ON K1B 3V7	GEN
Generator No:		ON0459500	PO Box No:		
Status:			Country:		
Approval Years:		89,90	Choice of Contact:		
Contam. Facility:			Co Admin:		
MHSW Facility:			Phone No Admin:		
SIC Code:		7752			
SIC Description:		ENGINEER OFFICES			
<u>Detail(s)</u>					
Waste Class:		145			
Waste Class Desc:		PAINT/PIGMENT/COATING RESIDUES			
Waste Class:		252			
Waste Class Desc:		WASTE OILS & LUBRICANTS			
7	8 of 9	SW/19.4	63.9 / 2.08	T E S LIMITED 2548 SHEFFIELD C/O P.O. BOX 9372 OTTAWA ON K1B 3V7	GEN
Generator No:		ON0383000	PO Box No:		
Status:			Country:		
Approval Years:		86,87,88,89,90,92,93,94	Choice of Contact:		

Map Key	Number of Records	Direction/ Distance (m)	Elev/Diff (m)	Site	DB
Contam. Facility: MHSW Facility: SIC Code: 0000 SIC Description: *** NOT DEFINED ***			Co Admin: Phone No Admin:		
7	9 of 9	SW/19.4	63.9 / 2.08	Canadian Braille Press Inc. 2548 Sheffield Rd Bay 3 Front Ottawa ON K1B 3V7	SCT
Established: Plant Size (ft²): Employment:		6/1/2001			
--Details--					
Description: SIC/NAICS Code:		Other Printing 323119			
Description: SIC/NAICS Code:		Other Printing 323119			
8	1 of 2	W/26.4	64.2 / 2.39	lot 24 con 3 OTTAWA ON	WWIS
Well ID: 1536053 Construction Date: Primary Water Use: Sec. Water Use: Final Well Status: Abandoned-Other Water Type: Casing Material: Audit No: Z36589 Tag: Construction Method: Elevation (m): Elevation Reliability: Depth to Bedrock: Well Depth: Overburden/Bedrock: Pump Rate: Static Water Level: Flowing (Y/N): Flow Rate: Clear/Cloudy:		Data Entry Status: Data Src: Date Received: 11/30/2005 Selected Flag: Yes Abandonment Rec: Yes Contractor: 1844 Form Version: 3 Owner: Street Name: 2191 BANTREE STREET @ SHEFFIELD County: OTTAWA-CARLETON Municipality: OTTAWA CITY Site Info: PART LOT 24 Lot: 024 Concession: 03 Concession Name: Easting NAD83: Northing NAD83: Zone: UTM Reliability:			
<u>Bore Hole Information</u>					
Bore Hole ID: 11316592 DP2BR: Spatial Status: Code OB: _ Code OB Desc: No formation data Open Hole: Cluster Kind: Date Completed: 11/11/2005 Remarks: Elevrc Desc: Location Source Date: Improvement Location Source: Improvement Location Method: Source Revision Comment: Supplier Comment:		Elevation: 66.975288 Elevrc: Zone: 18 East83: 452401 North83: 5028383 Org CS: UTM83 UTMRC: 4 UTMRC Desc: margin of error : 30 m - 100 m Location Method: wwr			

Map Key	Number of Records	Direction/ Distance (m)	Elev/Diff (m)	Site	DB
<u>Annular Space/Abandonment Sealing Record</u>					
Plug ID:	933282093				
Layer:	1				
Plug From:	0				
Plug To:	6				
Plug Depth UOM:	m				
<u>Method of Construction & Well Use</u>					
Method Construction ID:					
Method Construction Code:	B				
Method Construction:	Other Method				
Other Method Construction:					
<u>Pipe Information</u>					
Pipe ID:	11331447				
Casing No:	1				
Comment:					
Alt Name:					
<u>Hole Diameter</u>					
Hole ID:	11534228				
Diameter:	20				
Depth From:	0				
Depth To:	6.1				
Hole Depth UOM:	m				
Hole Diameter UOM:	cm				
<u>8</u>	2 of 2	W/26.4	64.2 / 2.39	lot 24 con 3 OTTAWA ON	WWIS
Well ID:	1535589			Data Entry Status:	
Construction Date:				Data Src:	
Primary Water Use:				Date Received:	6/24/2005
Sec. Water Use:				Selected Flag:	Yes
Final Well Status:	Observation Wells			Abandonment Rec:	
Water Type:				Contractor:	1844
Casing Material:				Form Version:	3
Audit No:	Z30510			Owner:	
Tag:	A019095			Street Name:	2191 BANTREA ST @ SHEFFIELD
Construction Method:				County:	OTTAWA-CARLETON
Elevation (m):				Municipality:	OTTAWA CITY
Elevation Reliability:				Site Info:	PART LOT 24
Depth to Bedrock:				Lot:	024
Well Depth:				Concession:	03
Overburden/Bedrock:				Concession Name:	
Pump Rate:				Easting NAD83:	
Static Water Level:				Northing NAD83:	
Flowing (Y/N):				Zone:	
Flow Rate:				UTM Reliability:	
Clear/Cloudy:					
<u>Bore Hole Information</u>					
Bore Hole ID:	11316128			Elevation:	66.975288
DP2BR:				Elevrc:	

Map Key	Number of Records	Direction/ Distance (m)	Elev/Diff (m)	Site	DB
<hr/>					
Spatial Status:				Zone:	18
Code OB:	0			East83:	452401
Code OB Desc:	Overburden			North83:	5028383
Open Hole:				Org CS:	UTM83
Cluster Kind:				UTMRC:	4
Date Completed:	5/24/2005			UTMRC Desc:	margin of error : 30 m - 100 m
Remarks:				Location Method:	wwr
Elevrc Desc:					
Location Source Date:					
Improvement Location Source:					
Improvement Location Method:					
Source Revision Comment:					
Supplier Comment:					
<u>Overburden and Bedrock</u>					
<u>Materials Interval</u>					
Formation ID:		932996688			
Layer:		4			
Color:		6			
General Color:		BROWN			
Mat1:		28			
Most Common Material:		SAND			
Mat2:		05			
Other Materials:		CLAY			
Mat3:		11			
Other Materials:		GRAVEL			
Formation Top Depth:		3.66			
Formation End Depth:		6.1			
Formation End Depth UOM:		m			
<u>Overburden and Bedrock</u>					
<u>Materials Interval</u>					
Formation ID:		932996686			
Layer:		2			
Color:		6			
General Color:		BROWN			
Mat1:		05			
Most Common Material:		CLAY			
Mat2:		06			
Other Materials:		SILT			
Mat3:					
Other Materials:					
Formation Top Depth:		0.2			
Formation End Depth:		2.9			
Formation End Depth UOM:		m			
<u>Overburden and Bedrock</u>					
<u>Materials Interval</u>					
Formation ID:		932996685			
Layer:		1			
Color:		6			
General Color:		BROWN			
Mat1:		02			
Most Common Material:		TOPSOIL			
Mat2:					
Other Materials:					
Mat3:					
Other Materials:					
Formation Top Depth:		0			
Formation End Depth:		0.2			

Map Key	Number of Records	Direction/ Distance (m)	Elev/Diff (m)	Site	DB
Formation End Depth UOM:		m			
<u>Overburden and Bedrock Materials Interval</u>					
Formation ID:		932996687			
Layer:		3			
Color:		2			
General Color:		GREY			
Mat1:		06			
Most Common Material:		SILT			
Mat2:					
Other Materials:					
Mat3:					
Other Materials:					
Formation Top Depth:		2.9			
Formation End Depth:		3.66			
Formation End Depth UOM:		m			
<u>Annular Space/Abandonment Sealing Record</u>					
Plug ID:		933271705			
Layer:		1			
Plug From:		0			
Plug To:		1			
Plug Depth UOM:		m			
<u>Pipe Information</u>					
Pipe ID:		11330983			
Casing No:		1			
Comment:					
Alt Name:					
<u>Construction Record - Casing</u>					
Casing ID:		930855431			
Layer:		1			
Material:		5			
Open Hole or Material:		PLASTIC			
Depth From:		0			
Depth To:		1.5			
Casing Diameter:		5			
Casing Diameter UOM:		cm			
Casing Depth UOM:		m			
<u>Construction Record - Screen</u>					
Screen ID:		933413353			
Layer:		1			
Slot:		10			
Screen Top Depth:		1.5			
Screen End Depth:		6			
Screen Material:		5			
Screen Depth UOM:		m			
Screen Diameter UOM:		cm			
Screen Diameter:		6.5			
<u>Hole Diameter</u>					

Map Key	Number of Records	Direction/ Distance (m)	Elev/Diff (m)	Site	DB
Hole ID: Diameter: Depth From: Depth To: Hole Depth UOM: Hole Diameter UOM:		11533638			
9	1 of 3	NNW/33.6	61.0 / -0.78	Hove Street Properties Limited 2505 Sheffield Rd Ottawa ON M6A 3A1	ECA
Approval No: Approval Date: Status: Record Type: Link Source: SWP Area Name: Approval Type: Project Type: Address: Full Address: Full PDF Link:		1494-ARZR26 2017-10-12 Approved ECA IDS ECA-INDUSTRIAL SEWAGE WORKS INDUSTRIAL SEWAGE WORKS 2505 Sheffield Rd https://www.accessenvironment.ene.gov.on.ca/instruments/4089-AM3LHK-14.pdf		MOE District: City: Longitude: Latitude: Geometry X: Geometry Y:	
9	2 of 3	NNW/33.6	61.0 / -0.78	Roofmart Ontario Inc 2505 Sheffield Road Ottawa ON K1B 3V6	GEN
Generator No: Status: Approval Years: Contam. Facility: MHSW Facility: SIC Code: SIC Description:		ON3521319 2015 No No 418990 ALL OTHER WHOLESALER-DISTRIBUTORS		PO Box No: Country: Choice of Contact: Co Admin: Phone No Admin:	Canada CO_OFFICIAL
Detail(s)					
Waste Class: Waste Class Desc:		263 ORGANIC LABORATORY CHEMICALS			
9	3 of 3	NNW/33.6	61.0 / -0.78	Roofmart Ontario Inc 2505 Sheffield Road Ottawa ON K1B 3V6	GEN
Generator No: Status: Approval Years: Contam. Facility: MHSW Facility: SIC Code: SIC Description:		ON3521319 2016 No No 418990 ALL OTHER WHOLESALER-DISTRIBUTORS		PO Box No: Country: Choice of Contact: Co Admin: Phone No Admin:	Canada CO_OFFICIAL
Detail(s)					
Waste Class: Waste Class Desc:		263 ORGANIC LABORATORY CHEMICALS			
10	1 of 2	NNW/34.7	61.9 / 0.14	2505 Sheffiled Road Ottawa ON	EHS

Map Key	Number of Records	Direction/ Distance (m)	Elev/Diff (m)	Site	DB
Order No: 20150410062 Status: C Report Type: Standard Select Report Report Date: 17-APR-15 Date Received: 10-APR-15 Previous Site Name: Lot/Building Size: Additional Info Ordered: Title Searches; Topographic Maps; City Directory					
Nearest Intersection: Municipality: City of Ottawa Client Prov/State: ON Search Radius (km): .25 X: -75.606948 Y: 45.408349					
10	2 of 2	NNW/34.7	61.9 / 0.14	Roofmart 2505 Sheffield Road Ottawa ON K1B 3V6	GEN
Generator No: ON6882176 Status: Approval Years: 2010 Contam. Facility: MHSW Facility: SIC Code: 416390 SIC Description: Other Specialty-Line Building Supplies Wholesaler-Distributors					
PO Box No: Country: Choice of Contact: Co Admin: Phone No Admin:					
Detail(s)					
Waste Class: 221 Waste Class Desc: LIGHT FUELS					
11	1 of 1	WSW/41.0	64.2 / 2.40	2191 Bantree Street Ottawa ON K1B 4X3	EHS
Order No: 20050318008 Status: C Report Type: Report Date: 3/28/2005 Date Received: 3/18/2005 Previous Site Name: Lot/Building Size: 4468.95 m2 Additional Info Ordered: Additional AND Report; Fire Insur. Maps and/or Site Plans					
Nearest Intersection: Sheffield Road Municipality: Ottawa-Carleton Client Prov/State: ON Search Radius (km): 0.25 X: -75.608185 Y: 45.406945					
12	1 of 1	NNW/45.1	61.9 / 0.14	ON	WWIS
Well ID: 7279746 Construction Date: Primary Water Use: Sec. Water Use: Final Well Status: Water Type: Casing Material: Audit No: C30275 Tag: A173506 Construction Method: Elevation (m): Elevation Reliability: Depth to Bedrock: Well Depth: Overburden/Bedrock: Pump Rate: Static Water Level: Flowing (Y/N): Flow Rate: Clear/Cloudy:					
Data Entry Status: Yes Data Src: Date Received: 1/26/2017 Selected Flag: Yes Abandonment Rec: Contractor: 1844 Form Version: 8 Owner: Street Name: County: OTTAWA-CARLETON Municipality: OTTAWA CITY Site Info: Lot: Concession: Concession Name: Easting NAD83: Northing NAD83: Zone: UTM Reliability:					

Map Key	Number of Records	Direction/ Distance (m)	Elev/Diff (m)	Site	DB
<u>Bore Hole Information</u>					
Bore Hole ID:	1006344559			Elevation:	66.888061
DP2BR:				Elevrc:	
Spatial Status:				Zone:	18
Code OB:				East83:	452492
Code OB Desc:				North83:	5028500
Open Hole:				Org CS:	UTM83
Cluster Kind:				UTMRC:	4
Date Completed:	5/22/2015			UTMRC Desc:	margin of error : 30 m - 100 m
Remarks:				Location Method:	wwr
Elevrc Desc:					
Location Source Date:					
Improvement Location Source:					
Improvement Location Method:					
Source Revision Comment:					
Supplier Comment:					
13	1 of 5	SE/47.5	61.0 / -0.78	American Iron & Metal GP Inc./ Fer Et Metaux Americains GP Inc. 2575 & 2585 Sheffield Rd Ottawa ON K1B 3V6	ECA
Approval No:	5227-928SEZ			MOE District:	
Approval Date:	2012-12-19			City:	
Status:	Approved			Longitude:	
Record Type:	ECA			Latitude:	
Link Source:	IDS			Geometry X:	
SWP Area Name:				Geometry Y:	
Approval Type:	ECA-INDUSTRIAL SEWAGE WORKS				
Project Type:	INDUSTRIAL SEWAGE WORKS				
Address:	2575 & 2585 Sheffield Rd				
Full Address:					
Full PDF Link:	https://www.accessenvironment.ene.gov.on.ca/instruments/2396-8ZKPJY-14.pdf				
13	2 of 5	SE/47.5	61.0 / -0.78	HOSPITAL FOOD SERVICES ONTARIO INC. 2585 SHEFFIELD ROAD OTTAWA ON K1B 3V6	GEN
Generator No:	ON2025400			PO Box No:	
Status:				Country:	
Approval Years:	95,96,97,98,99,00,01,02,03,04,05,06			Choice of Contact:	
Contam. Facility:				Co Admin:	
MHSW Facility:				Phone No Admin:	
SIC Code:	1099				
SIC Description:	OTHER FOOD PROD.				
<u>Detail(s)</u>					
Waste Class:	122				
Waste Class Desc:	ALKALINE WASTES - OTHER METALS				
Waste Class:	221				
Waste Class Desc:	LIGHT FUELS				
Waste Class:	145				
Waste Class Desc:	PAINT/PIGMENT/COATING RESIDUES				
Waste Class:	212				
Waste Class Desc:	ALIPHATIC SOLVENTS				

Map Key	Number of Records	Direction/ Distance (m)	Elev/Diff (m)	Site	DB
<div> <div>Waste Class:</div> <div>Waste Class Desc:</div> <div>331</div> <div>WASTE COMPRESSED GASES</div> </div> <div> <div>Waste Class:</div> <div>Waste Class Desc:</div> <div>213</div> <div>PETROLEUM DISTILLATES</div> </div> <div> <div>Waste Class:</div> <div>Waste Class Desc:</div> <div>252</div> <div>WASTE OILS & LUBRICANTS</div> </div> <div> <div>Waste Class:</div> <div>Waste Class Desc:</div> <div>312</div> <div>PATHOLOGICAL WASTES</div> </div>					
13	3 of 5	SE/47.5	61.0 / -0.78	HOSPITAL FOOD SERVICE ONTARIO 2585 SHEFFIELD RD OTTAWA ON K1B 3V6	SCT
<div> <div>Established:</div> <div>Plant Size (ft²):</div> <div>Employment:</div> <div>1980</div> <div>0</div> <div>100</div> </div> <div>--Details--</div> <div> <div>Description:</div> <div>SIC/NAICS Code:</div> <div>FROZEN SPECIALTIES, NOT ELSEWHERE CLASSIFIED</div> <div>2038</div> </div> <div> <div>Description:</div> <div>SIC/NAICS Code:</div> <div>FOOD PREPARATIONS, NOT ELSEWHERE CLASSIFIED</div> <div>2099</div> </div> <div> <div>Description:</div> <div>SIC/NAICS Code:</div> <div>Frozen Food Manufacturing</div> <div>311410</div> </div> <div> <div>Description:</div> <div>SIC/NAICS Code:</div> <div>All Other Food Manufacturing</div> <div>311990</div> </div>					
13	4 of 5	SE/47.5	61.0 / -0.78	Healthcare Food Service 2585 Sheffield Rd Ottawa ON K1B 3V6	SCT
<div> <div>Established:</div> <div>Plant Size (ft²):</div> <div>Employment:</div> <div>1980</div> <div></div> <div>75</div> </div> <div>--Details--</div> <div> <div>Description:</div> <div>SIC/NAICS Code:</div> <div>Frozen Food Manufacturing</div> <div>311410</div> </div> <div> <div>Description:</div> <div>SIC/NAICS Code:</div> <div>All Other Food Manufacturing</div> <div>311990</div> </div>					
13	5 of 5	SE/47.5	61.0 / -0.78	Hospital Food Service Ontario Inc. 2585 Sheffield Rd Ottawa ON K1B 3V6	SCT
<div> <div>Established:</div> <div>Plant Size (ft²):</div> <div>Employment:</div> <div>1980</div> <div></div> <div>140</div> </div>					
14	1 of 25	S/53.2	62.9 / 1.08	2575 Sheffield Road Ottawa ON K1B 3V6	EHS

Map Key	Number of Records	Direction/ Distance (m)	Elev/Diff (m)	Site	DB
Order No: 20111222015 Status: C Report Type: Standard Report Report Date: 1/5/2012 11:24:03 AM Date Received: 12/22/2011 11:24:03 AM Previous Site Name: Lot/Building Size: Additional Info Ordered:					
Nearest Intersection: Municipality: City of Ottawa Client Prov/State: ON Search Radius (km): 0.25 X: -75.607005 Y: 45.405929					
14	2 of 25	S/53.2	62.9 / 1.08	Ottawa Greenbelt Construction Company Ltd. R.W. Tomlinson Ltd. 2575 Sheffield Road Ottawa ON K1B 3V6	GEN
Generator No: ON8002391 Status: Registered Approval Years: As of Dec 2018 Contam. Facility: MHSW Facility: SIC Code: SIC Description:					
PO Box No: Country: Canada Choice of Contact: Co Admin: Phone No Admin:					
<u>Detail(s)</u>					
Waste Class:		263 I			
Waste Class Desc:		Misc. waste organic chemicals			
14	3 of 25	S/53.2	62.9 / 1.08	American Iron and Metal Company Inc. AIM Recycling 2575 Sheffield Road Ottawa ON K1B 3V6	GEN
Generator No: ON3828897 Status: Registered Approval Years: As of Dec 2018 Contam. Facility: MHSW Facility: SIC Code: SIC Description:					
PO Box No: Country: Canada Choice of Contact: Co Admin: Phone No Admin:					
<u>Detail(s)</u>					
Waste Class:		112 L			
Waste Class Desc:		Acid solutions - containing heavy metals			
Waste Class:		146 T			
Waste Class Desc:		Other specified inorganic sludges, slurries or solids			
Waste Class:		212 B			
Waste Class Desc:		Aliphatic solvents and residues			
Waste Class:		212 L			
Waste Class Desc:		Aliphatic solvents and residues			
Waste Class:		221 I			
Waste Class Desc:		Light fuels			
Waste Class:		221 L			
Waste Class Desc:		Light fuels			
Waste Class:		251 L			

Map Key	Number of Records	Direction/ Distance (m)	Elev/Diff (m)	Site	DB
Waste Class Desc:		Waste oils/sludges (petroleum based)			
Waste Class:		252 L			
Waste Class Desc:		Waste crankcase oils and lubricants			
Waste Class:		253 L			
Waste Class Desc:		Emulsified oils			
Waste Class:		254 L			
Waste Class Desc:		Oily water/waste oil from waste transfer/processing sites			
14	4 of 25	S/53.2	62.9 / 1.08	Greenbelt R.W. Tomlinson Ltd. 2575 Sheffield rd Ottawa ON K1B 3V6	GEN
Generator No:		ON8246981		PO Box No:	
Status:		Registered		Country:	Canada
Approval Years:		As of Dec 2018		Choice of Contact:	
Contam. Facility:				Co Admin:	
MHSW Facility:				Phone No Admin:	
SIC Code:					
SIC Description:					
Detail(s)					
Waste Class:		112 C			
Waste Class Desc:		Acid solutions - containing heavy metals			
Waste Class:		148 C			
Waste Class Desc:		Misc. wastes and inorganic chemicals			
Waste Class:		148 I			
Waste Class Desc:		Misc. wastes and inorganic chemicals			
Waste Class:		212 L			
Waste Class Desc:		Aliphatic solvents and residues			
Waste Class:		263 I			
Waste Class Desc:		Misc. waste organic chemicals			
Waste Class:		263 T			
Waste Class Desc:		Misc. waste organic chemicals			
14	5 of 25	S/53.2	62.9 / 1.08	OTTAWA REGIONAL HOSPITAL LINEN SERVICE INC. 2575 SHEFFIELD RD. OTTAWA ON K1B 3V6	GEN
Generator No:		ON0982200		PO Box No:	
Status:		86,87,88,89,90		Country:	
Approval Years:				Choice of Contact:	
Contam. Facility:				Co Admin:	
MHSW Facility:				Phone No Admin:	
SIC Code:		0000			
SIC Description:		*** NOT DEFINED ***			
Detail(s)					
Waste Class:		213			
Waste Class Desc:		PETROLEUM DISTILLATES			
14	6 of 25	S/53.2	62.9 / 1.08	OTTAWA REGIONAL HOSPITAL LINEN 29-324 SERVICE INC. 2575 SHEFFIELD RD.	GEN

Map Key	Number of Records	Direction/ Distance (m)	Elev/Diff (m)	Site	DB
OTTAWA ON K1B 3V6					
Generator No:	ON0982200			PO Box No:	
Status:				Country:	
Approval Years:	94,95,96			Choice of Contact:	
Contam. Facility:				Co Admin:	
MHSW Facility:				Phone No Admin:	
SIC Code:	9721				
SIC Description:	POWER LAUND./CLEANER				
<u>Detail(s)</u>					
Waste Class:	213				
Waste Class Desc:	PETROLEUM DISTILLATES				
Waste Class:	252				
Waste Class Desc:	WASTE OILS & LUBRICANTS				
14	7 of 25	S/53.2	62.9 / 1.08	American Iron and Metal LP 2575 Sheffield Road Ottawa ON K1B 3V6	GEN
Generator No:	ON3828897			PO Box No:	
Status:				Country:	Canada
Approval Years:	2014			Choice of Contact:	CO_ADMIN
Contam. Facility:	No			Co Admin:	John Leslie
MHSW Facility:	No			Phone No Admin:	613-894-1555 Ext.
SIC Code:	562920				
SIC Description:	562920				
<u>Detail(s)</u>					
Waste Class:	253				
Waste Class Desc:	EMULSIFIED OILS				
Waste Class:	146				
Waste Class Desc:	OTHER SPECIFIED INORGANICS				
Waste Class:	252				
Waste Class Desc:	WASTE OILS & LUBRICANTS				
Waste Class:	251				
Waste Class Desc:	OIL SKIMMINGS & SLUDGES				
Waste Class:	112				
Waste Class Desc:	ACID WASTE - HEAVY METALS				
Waste Class:	212				
Waste Class Desc:	ALIPHATIC SOLVENTS				
Waste Class:	221				
Waste Class Desc:	LIGHT FUELS				
Waste Class:	254				
Waste Class Desc:	TRANSFER STATION OILS WASTES				
14	8 of 25	S/53.2	62.9 / 1.08	American Iron and Metal 2575 Sheffield Road Ottawa ON	GEN
Generator No:	ON7925570			PO Box No:	
Status:				Country:	

Map Key	Number of Records	Direction/ Distance (m)	Elev/Diff (m)	Site	DB
Approval Years: Contam. Facility: MHSW Facility: SIC Code: SIC Description:	2012 562920 Material Recovery Facilities			Choice of Contact: Co Admin: Phone No Admin:	
14	9 of 25	S/53.2	62.9 / 1.08	American Iron and Metal LP 2575 Sheffield Road Ottawa ON K1B 3V6	GEN
Generator No: Status: Approval Years: Contam. Facility: MHSW Facility: SIC Code: SIC Description:	ON3828897 2015 No No 562920 562920			PO Box No: Country: Choice of Contact: Co Admin: Phone No Admin:	Canada CO_OFFICIAL
<u>Detail(s)</u>					
Waste Class: Waste Class Desc:	254 TRANSFER STATION OILS WASTES				
Waste Class: Waste Class Desc:	221 LIGHT FUELS				
Waste Class: Waste Class Desc:	112 ACID WASTE - HEAVY METALS				
Waste Class: Waste Class Desc:	212 ALIPHATIC SOLVENTS				
Waste Class: Waste Class Desc:	252 WASTE OILS & LUBRICANTS				
Waste Class: Waste Class Desc:	146 OTHER SPECIFIED INORGANICS				
Waste Class: Waste Class Desc:	251 OIL SKIMMINGS & SLUDGES				
Waste Class: Waste Class Desc:	253 EMULSIFIED OILS				
14	10 of 25	S/53.2	62.9 / 1.08	Colautti Construction Ltd 2575 Sheffield Rd Gloucester ON K1B 3V6	GEN
Generator No: Status: Approval Years: Contam. Facility: MHSW Facility: SIC Code: SIC Description:	ON5167964 2016 No No 237110 WATER AND SEWER LINE AND RELATED STRUCTURES CONSTRUCTION			PO Box No: Country: Choice of Contact: Co Admin: Phone No Admin:	Canada CO_ADMIN Warren Scherr 613-822-1440 Ext.
<u>Detail(s)</u>					
Waste Class: Waste Class Desc:	212 ALIPHATIC SOLVENTS				
Waste Class: Waste Class Desc:	232 POLYMERIC RESINS				

Map Key	Number of Records	Direction/ Distance (m)	Elev/Diff (m)	Site	DB
<div> <div>Waste Class: 145</div> <div>Waste Class Desc: PAINT/PIGMENT/COATING RESIDUES</div> </div> <div> <div>Waste Class: 122</div> <div>Waste Class Desc: ALKALINE WASTES - OTHER METALS</div> </div> <div> <div>Waste Class: 252</div> <div>Waste Class Desc: WASTE OILS & LUBRICANTS</div> </div> <div> <div>Waste Class: 268</div> <div>Waste Class Desc: AMINES</div> </div>					
14	11 of 25	S/53.2	62.9 / 1.08	American Iron and Metal LP 2575 Sheffield Road Ottawa ON	GEN
<div> <div>Generator No: ON3828897</div> <div>Status:</div> <div>Approval Years: 2012</div> <div>Contam. Facility:</div> <div>MHSW Facility:</div> <div>SIC Code: 562920</div> <div>SIC Description: Material Recovery Facilities</div> </div> <div> <div>PO Box No:</div> <div>Country:</div> <div>Choice of Contact:</div> <div>Co Admin:</div> <div>Phone No Admin:</div> </div>					
14	12 of 25	S/53.2	62.9 / 1.08	O.R.H.L.S. INC. 2575 SHEFFIELD ROAD OTTAWA ON K1B 3V6	GEN
<div> <div>Generator No: ON2209700</div> <div>Status:</div> <div>Approval Years: 97,98,99,00,01</div> <div>Contam. Facility:</div> <div>MHSW Facility:</div> <div>SIC Code: 9729</div> <div>SIC Description: OTHER LAUND. SERV.</div> </div> <div> <div>PO Box No:</div> <div>Country:</div> <div>Choice of Contact:</div> <div>Co Admin:</div> <div>Phone No Admin:</div> </div>					
<u>Detail(s)</u>					
<div> <div>Waste Class: 312</div> <div>Waste Class Desc: PATHOLOGICAL WASTES</div> </div>					
14	13 of 25	S/53.2	62.9 / 1.08	American Iron and Metal LP 2575 Sheffield Road Ottawa ON	GEN
<div> <div>Generator No: ON3828897</div> <div>Status:</div> <div>Approval Years: 2013</div> <div>Contam. Facility:</div> <div>MHSW Facility:</div> <div>SIC Code: 562920</div> <div>SIC Description:</div> </div> <div> <div>PO Box No:</div> <div>Country:</div> <div>Choice of Contact:</div> <div>Co Admin:</div> <div>Phone No Admin:</div> </div>					
<u>Detail(s)</u>					
<div> <div>Waste Class: 253</div> <div>Waste Class Desc: EMULSIFIED OILS</div> </div> <div> <div>Waste Class: 254</div> <div>Waste Class Desc: TRANSFER STATION OILS WASTES</div> </div>					

Map Key	Number of Records	Direction/ Distance (m)	Elev/Diff (m)	Site	DB
Waste Class: Waste Class Desc:		212 ALIPHATIC SOLVENTS			
Waste Class: Waste Class Desc:		221 LIGHT FUELS			
Waste Class: Waste Class Desc:		252 WASTE OILS & LUBRICANTS			
Waste Class: Waste Class Desc:		112 ACID WASTE - HEAVY METALS			
Waste Class: Waste Class Desc:		146 OTHER SPECIFIED INORGANICS			
Waste Class: Waste Class Desc:		251 OIL SKIMMINGS & SLUDGES			
14	14 of 25	S/53.2	62.9 / 1.08	American Iron and Metal LP 2575 Sheffield Road Ottawa ON K1B 3V6	GEN
Generator No: Status: Approval Years: Contam. Facility: MHSW Facility: SIC Code: SIC Description:	ON3828897 2016 No No 562920 562920		PO Box No: Country: Choice of Contact: Co Admin: Phone No Admin:	 Canada CO_OFFICIAL	
<u>Detail(s)</u>					
Waste Class: Waste Class Desc:		254 TRANSFER STATION OILS WASTES			
Waste Class: Waste Class Desc:		252 WASTE OILS & LUBRICANTS			
Waste Class: Waste Class Desc:		212 ALIPHATIC SOLVENTS			
Waste Class: Waste Class Desc:		253 EMULSIFIED OILS			
Waste Class: Waste Class Desc:		112 ACID WASTE - HEAVY METALS			
Waste Class: Waste Class Desc:		251 OIL SKIMMINGS & SLUDGES			
Waste Class: Waste Class Desc:		221 LIGHT FUELS			
Waste Class: Waste Class Desc:		146 OTHER SPECIFIED INORGANICS			
14	15 of 25	S/53.2	62.9 / 1.08	OTTAWA REGIONAL HOSPITAL LINEN SERVICE 2575 SHEFFIELD ROAD OTTAWA ON K1B 3V6	GEN
Generator No: Status: Approval Years:	ON0982200 92,93,97,98,99,00,01,02,03,04,05,06,07,08		PO Box No: Country: Choice of Contact:		

Map Key	Number of Records	Direction/ Distance (m)	Elev/Diff (m)	Site	DB
Contam. Facility: MHSW Facility: SIC Code: SIC Description:	9721	POWER LAUND./CLEANER		Co Admin: Phone No Admin:	
<u>Detail(s)</u>					
Waste Class:		263			
Waste Class Desc:		ORGANIC LABORATORY CHEMICALS			
Waste Class:		233			
Waste Class Desc:		OTHER POLYMERIC WASTES			
Waste Class:		241			
Waste Class Desc:		HALOGENATED SOLVENTS			
Waste Class:		263			
Waste Class Desc:		ORGANIC LABORATORY CHEMICALS			
Waste Class:		268			
Waste Class Desc:		AMINES			
Waste Class:		268			
Waste Class Desc:		AMINES			
Waste Class:		148			
Waste Class Desc:		INORGANIC LABORATORY CHEMICALS			
Waste Class:		145			
Waste Class Desc:		PAINT/PIGMENT/COATING RESIDUES			
Waste Class:		145			
Waste Class Desc:		PAINT/PIGMENT/COATING RESIDUES			
Waste Class:		331			
Waste Class Desc:		WASTE COMPRESSED GASES			
Waste Class:		112			
Waste Class Desc:		ACID WASTE - HEAVY METALS			
Waste Class:		135			
Waste Class Desc:		REACTIVE ANION WASTES			
Waste Class:		122			
Waste Class Desc:		ALKALINE WASTES - OTHER METALS			
Waste Class:		212			
Waste Class Desc:		ALIPHATIC SOLVENTS			
Waste Class:		213			
Waste Class Desc:		PETROLEUM DISTILLATES			
Waste Class:		252			
Waste Class Desc:		WASTE OILS & LUBRICANTS			
Waste Class:		312			
Waste Class Desc:		PATHOLOGICAL WASTES			
14	16 of 25	S/53.2	62.9 / 1.08	OTTAWA REGIONAL HOSPITAL LINEN SERVICE 2575 SHEFFIELD ROAD OTTAWA ON K1B 3V6	GEN
Generator No:	ON0982200			PO Box No:	
Status:				Country:	

Map Key	Number of Records	Direction/ Distance (m)	Elev/Diff (m)	Site	DB
Approval Years: Contam. Facility: MHSW Facility: SIC Code: SIC Description:	2009 622111			Choice of Contact: Co Admin: Phone No Admin: General (except Paediatric) Hospitals	
<u>Detail(s)</u>					
Waste Class: Waste Class Desc:		112 ACID WASTE - HEAVY METALS			
Waste Class: Waste Class Desc:		122 ALKALINE WASTES - OTHER METALS			
Waste Class: Waste Class Desc:		135 REACTIVE ANION WASTES			
Waste Class: Waste Class Desc:		145 PAINT/PIGMENT/COATING RESIDUES			
Waste Class: Waste Class Desc:		148 INORGANIC LABORATORY CHEMICALS			
Waste Class: Waste Class Desc:		212 ALIPHATIC SOLVENTS			
Waste Class: Waste Class Desc:		213 PETROLEUM DISTILLATES			
Waste Class: Waste Class Desc:		233 OTHER POLYMERIC WASTES			
Waste Class: Waste Class Desc:		241 HALOGENATED SOLVENTS			
Waste Class: Waste Class Desc:		221 LIGHT FUELS			
Waste Class: Waste Class Desc:		252 WASTE OILS & LUBRICANTS			
Waste Class: Waste Class Desc:		263 ORGANIC LABORATORY CHEMICALS			
Waste Class: Waste Class Desc:		268 AMINES			
Waste Class: Waste Class Desc:		312 PATHOLOGICAL WASTES			
Waste Class: Waste Class Desc:		331 WASTE COMPRESSED GASES			
<u>14</u>	17 of 25	S/53.2	62.9 / 1.08	SHEFFIELD LIMITED PARTNERSHIP 2575 SHEFFIELD ROAD OTTAWA ON K1B 3V6	GEN
Generator No: Status: Approval Years: Contam. Facility: MHSW Facility: SIC Code: SIC Description:	ON4766695 2010 812320			PO Box No: Country: Choice of Contact: Co Admin: Phone No Admin: Dry Cleaning and Laundry Services (except Coin-Operated)	

Map Key	Number of Records	Direction/ Distance (m)	Elev/Diff (m)	Site	DB
<u>Detail(s)</u>					
Waste Class:		212			
Waste Class Desc:		ALIPHATIC SOLVENTS			
<u>14</u>	18 of 25	S/53.2	62.9 / 1.08	Colautti Construction Ltd 2575 Sheffield Rd Gloucester ON K1B 3V6	GEN
Generator No:	ON5167964			PO Box No:	
Status:	Registered			Country:	Canada
Approval Years:	As of Dec 2017			Choice of Contact:	
Contam. Facility:				Co Admin:	
MHSW Facility:				Phone No Admin:	
SIC Code:					
SIC Description:					
<u>Detail(s)</u>					
Waste Class:		122 C			
Waste Class Desc:		Alkaline slutions - containing other metals and non-metals (not cyanide)			
Waste Class:		232 L			
Waste Class Desc:		Polymeric resins			
Waste Class:		145 I			
Waste Class Desc:		Wastes from the use of pigments, coatings and paints			
Waste Class:		252 L			
Waste Class Desc:		Waste crankcase oils and lubricants			
Waste Class:		212 L			
Waste Class Desc:		Aliphatic solvents and residues			
Waste Class:		268 C			
Waste Class Desc:		Amines			
Waste Class:		145 H			
Waste Class Desc:		Wastes from the use of pigments, coatings and paints			
<u>14</u>	19 of 25	S/53.2	62.9 / 1.08	Greenbelt R.W. Tomlinson Ltd. 2575 Sheffield rd Ottawa ON K1B 3V6	GEN
Generator No:	ON8246981			PO Box No:	
Status:	Registered			Country:	Canada
Approval Years:	As of Jul 2019			Choice of Contact:	
Contam. Facility:				Co Admin:	
MHSW Facility:				Phone No Admin:	
SIC Code:					
SIC Description:					
<u>Detail(s)</u>					
Waste Class:		112 C			
Waste Class Desc:		Acid solutions - containing heavy metals			
Waste Class:		148 I			
Waste Class Desc:		Misc. wastes and inorganic chemicals			
Waste Class:		212 L			

Map Key	Number of Records	Direction/ Distance (m)	Elev/Diff (m)	Site	DB
Waste Class Desc:		Aliphatic solvents and residues			
Waste Class:		263 I			
Waste Class Desc:		Misc. waste organic chemicals			
Waste Class:		263 T			
Waste Class Desc:		Misc. waste organic chemicals			
Waste Class:		148 C			
Waste Class Desc:		Misc. wastes and inorganic chemicals			
14	20 of 25	S/53.2	62.9 / 1.08	American Iron and Metal Company Inc. AIM Recycling Ottawa East 2575 Sheffield Road Ottawa ON K1B 3V6	GEN
Generator No:		ON3828897		PO Box No:	
Status:		Registered		Country: Canada	
Approval Years:		As of Jul 2019		Choice of Contact:	
Contam. Facility:				Co Admin:	
MHSW Facility:				Phone No Admin:	
SIC Code:					
SIC Description:					
Detail(s)					
Waste Class:		252 L			
Waste Class Desc:		Waste crankcase oils and lubricants			
Waste Class:		221 I			
Waste Class Desc:		Light fuels			
Waste Class:		212 B			
Waste Class Desc:		Aliphatic solvents and residues			
Waste Class:		251 L			
Waste Class Desc:		Waste oils/sludges (petroleum based)			
14	21 of 25	S/53.2	62.9 / 1.08	J.CONNELLY RENTAL LTD 2575 SHEFFIELD RD OTTAWA ON K1B 3V6	GEN
Generator No:		ON6524186		PO Box No:	
Status:		Registered		Country: Canada	
Approval Years:		As of Jul 2019		Choice of Contact:	
Contam. Facility:				Co Admin:	
MHSW Facility:				Phone No Admin:	
SIC Code:					
SIC Description:					
Detail(s)					
Waste Class:		252 L			
Waste Class Desc:		Waste crankcase oils and lubricants			
14	22 of 25	S/53.2	62.9 / 1.08	American Iron & Metal GP Inc./ Fer Et Metaux Americains GP Inc. 2575 Sheffield Road Ottawa ON	SPL
Ref No:		7688-ALKNBU		Discharger Report:	
Site No:				Material Group:	

Map Key	Number of Records	Direction/ Distance (m)	Elev/Diff (m)	Site	DB
Incident Dt:	4/19/2017			Health/Env Conseq:	
Year:				Client Type:	Corporation
Incident Cause:				Sector Type:	Unknown / N/A
Incident Event:	Leak/Break			Agency Involved:	
Contaminant Code:	13			Nearest Watercourse:	
Contaminant Name:	HYDROCARBON LIGHT			Site Address:	2575 Sheffield Road
Contaminant Limit 1:				Site District Office:	Ottawa
Contam Limit Freq 1:				Site Postal Code:	
Contaminant UN No 1:	n/a			Site Region:	Eastern
Environment Impact:				Site Municipality:	Ottawa
Nature of Impact:				Site Lot:	
Receiving Medium:				Site Conc:	
Receiving Env:	Surface Water; Source Water Zone			Northing:	5028262.1
MOE Response:				Easting:	452649.65
Dt MOE Arvl on Scn:				Site Geo Ref Accu:	
MOE Reported Dt:	4/19/2017			Site Map Datum:	
Dt Document Closed:				SAC Action Class:	
Incident Reason:	Improper Storage			Source Type:	Container/Drum/Tote
Site Name:	AIM Ottawa East Scrapyard<UNOFFICIAL>				
Site County/District:					
Site Geo Ref Meth:					
Incident Summary:	AIM Ottawa East, oily sheen and odour in private c/b, Green's Creek				
Contaminant Qty:	0 other - see incident description				

Map Key	Number of Records	Direction/ Distance (m)	Elev/Diff (m)	Site	DB
Facility Type: Record Type: EASR Link Source: MOFA Project Type: End-of-Life Vehicle Waste Disposal Sites Application Status: Issue Date: 2016-09-29 Input Date: Date Received: Est Closure Date: Mobile Capacity: Mobile Units: Mobile Description: Prop City: Prop Postal: Prop Phone: Serial Link: Approval Type: EASR-End-of-Life Vehicle Waste Disposal Sites Proponent: Prop Address: Proponent County/District: Full Address: 2575 Sheffield RD Site Lot: Waste Class Code: Waste Class: Waste Type: Waste Type Other: Waste Description: Landfill Monitoring: Landfill Ctrl Type: Site Closing Description: Project Description: Municipalities Served: Approval Description: Other Approvals/Permits: PDF URL: http://www.accessenvironment.ene.gov.on.ca/AEWeb/ae/ViewDocument.action?documentRefID=2025650					
				Transfer Cert No: Inciner. Area (ha): Inciner. Cap (t): Process Area (m³): Process Cap (m³/d): Process Vol (m³): Process Feed (m³): Site Concession: Site Region/County: SWP Area Name: Rideau Valley MOE District: Ottawa District Office: Latitude: 45.40611111 Longitude: -75.60555556 Geometry X: -75.60555556 Geometry Y: 45.40611111	

14	25 of 25	S/53.2	62.9 / 1.08	AMERICAN IRON & METAL COMPANY INC./LA COMPAGNIE AMERICAINE DE FER & METAUX INC. 2575 SHEFFIELD RD OTTAWA ON K1B 3V6	WDS
Certificate No: R-007-9110281881 Mob Unit Cert No: EBR Registry No: Status: REGISTERED Facility Type: Record Type: EASR Link Source: MOFA Project Type: End-of-Life Vehicle Waste Disposal Sites Application Status: Issue Date: 2017-11-15 Input Date: Date Received: Est Closure Date: Mobile Capacity: Mobile Units: Mobile Description: Prop City: Prop Postal: Prop Phone: Serial Link: Approval Type: EASR-End-of-Life Vehicle Waste Disposal Sites Proponent:					
				Total Area (ha): Landfill Cap (m³): Transfer Area (ha): Transfer Cap (m³): Transfer Cert No: Inciner. Area (ha): Inciner. Cap (t): Process Area (m³): Process Cap (m³/d): Process Vol (m³): Process Feed (m³): Site Concession: Site Region/County: SWP Area Name: Rideau Valley MOE District: Ottawa District Office: Latitude: 45.40611111 Longitude: -75.60583333 Geometry X: -75.60583333 Geometry Y: 45.40611111	

Map Key	Number of Records	Direction/ Distance (m)	Elev/Diff (m)	Site	DB
Prop Address: Proponent County/District: Full Address: 2575 SHEFFIELD RD Site Lot: Waste Class Code: Waste Class: Waste Type: Waste Type Other: Waste Description: Landfill Monitoring: Landfill Ctrl Type: Site Closing Description: Project Description: Municipalities Served: Approval Description: Other Approvals/Permits: PDF URL: http://www.accessenvironment.ene.gov.on.ca/AEWeb/ae/ViewDocument.action?documentRefID=2046691					
15	1 of 1	SW/56.2	63.9 / 2.08	C-COM Satellite Systems Inc. 2574 Sheffield Rd Ottawa ON K1B 3V7	SCT
Established: 01-AUG-97 Plant Size (ft²): Employment: --Details-- Description: Telephone Apparatus Manufacturing SIC/NAICS Code: 334210 Description: Radio and Television Broadcasting and Wireless Communications Equipment Manufacturing SIC/NAICS Code: 334220 Description: Radio and Television Broadcasting and Wireless Communications Equipment Manufacturing SIC/NAICS Code: 334220					
16	1 of 2	WSW/81.5	64.9 / 3.08	2575293 ONTARIO INC. 2191 BANTREE ST OTTAWA ON K1B 4X3	EASR
Approval No: R-001-1110413385 Status: REGISTERED Date: 2018-04-17 Record Type: EASR Link Source: MOFA Project Type: Automotive Refinishing Facility Full Address: Approval Type: EASR-Automotive Refinishing Facility Full PDF Link: http://www.accessenvironment.ene.gov.on.ca/AEWeb/ae/ViewDocument.action?documentRefID=2058325					
16	2 of 2	WSW/81.5	64.9 / 3.08	1075748 Ontario Inc. 2191 Bantree St Ottawa ON K1B 5R1	ECA
Approval No: 2679-AGTSTM Approval Date: 2017-01-10 Status: Approved Record Type: ECA Link Source: IDS SWP Area Name:					
MOE District: City: Longitude: Latitude: Geometry X: Geometry Y:					

<i>Map Key</i>	<i>Number of Records</i>	<i>Direction/ Distance (m)</i>	<i>Elev/Diff (m)</i>	<i>Site</i>	<i>DB</i>
<i>Approval Type:</i>		ECA-INDUSTRIAL SEWAGE WORKS			
<i>Project Type:</i>		INDUSTRIAL SEWAGE WORKS			
<i>Address:</i>		2191 Bantree St			
<i>Full Address:</i>					
<i>Full PDF Link:</i>		https://www.accessenvironment.ene.gov.on.ca/instruments/5904-A8RHA5-14.pdf			

Map Key	Number of Records	Direction/ Distance (m)	Elev/Diff (m)	Site	DB
Method Construction Code:					
Method Construction:					
Other Method Construction:		HSA			
<u>Pipe Information</u>					
Pipe ID:		1002767793			
Casing No:		0			
Comment:					
Alt Name:					
<u>Construction Record - Casing</u>					
Casing ID:		1002767795			
Layer:					
Material:					
Open Hole or Material:					
Depth From:					
Depth To:		6.1			
Casing Diameter:					
Casing Diameter UOM:					
Casing Depth UOM:		m			
<u>Construction Record - Screen</u>					
Screen ID:		1002767794			
Layer:					
Slot:					
Screen Top Depth:		6.1			
Screen End Depth:		9.1			
Screen Material:					
Screen Depth UOM:		m			
Screen Diameter UOM:					
Screen Diameter:					
<u>Results of Well Yield Testing</u>					
Pump Test ID:		1002767796			
Pump Set At:					
Static Level:		2.4			
Final Level After Pumping:					
Recommended Pump Depth:					
Pumping Rate:					
Flowing Rate:					
Recommended Pump Rate:					
Levels UOM:		m			
Rate UOM:					
Water State After Test Code:					
Water State After Test:					
Pumping Test Method:					
Pumping Duration HR:					
Pumping Duration MIN:					
Flowing:					
<u>Hole Diameter</u>					
Hole ID:		1002767790			
Diameter:		20			
Depth From:					
Depth To:		9.1			
Hole Depth UOM:		m			
Hole Diameter UOM:		cm			

Map Key	Number of Records	Direction/ Distance (m)	Elev/Diff (m)	Site	DB
<u>Bore Hole Information</u>					
Bore Hole ID:	1002767770			Elevation:	66.202156
DP2BR:				Elevrc:	
Spatial Status:				Zone:	18
Code OB:				East83:	452635
Code OB Desc:				North83:	5028304
Open Hole:				Org CS:	UTM83
Cluster Kind:	This is a record from cluster log sheet			UTMRC:	3
Date Completed:	5/5/2009			UTMRC Desc:	margin of error : 10 - 30 m
Remarks:				Location Method:	wwr
Elevrc Desc:					
Location Source Date:					
Improvement Location Source:					
Improvement Location Method:					
Source Revision Comment:					
Supplier Comment:					
<u>Annular Space/Abandonment Sealing Record</u>					
Plug ID:	1002767774				
Layer:					
Plug From:					
Plug To:					
Plug Depth UOM:					
<u>Method of Construction & Well Use</u>					
Method Construction ID:					
Method Construction Code:					
Method Construction:					
Other Method Construction:	HSA				
<u>Pipe Information</u>					
Pipe ID:	1002767775				
Casing No:	0				
Comment:					
Alt Name:					
<u>Construction Record - Casing</u>					
Casing ID:	1002767777				
Layer:					
Material:					
Open Hole or Material:					
Depth From:					
Depth To:	5.5				
Casing Diameter:					
Casing Diameter UOM:					
Casing Depth UOM:	m				
<u>Construction Record - Screen</u>					
Screen ID:	1002767776				
Layer:					
Slot:					
Screen Top Depth:	5.5				

Map Key	Number of Records	Direction/ Distance (m)	Elev/Diff (m)	Site	DB
Screen End Depth:		8.5			
Screen Material:					
Screen Depth UOM:		m			
Screen Diameter UOM:					
Screen Diameter:					
<u>Results of Well Yield Testing</u>					
Pump Test ID:		1002767778			
Pump Set At:					
Static Level:		3.3			
Final Level After Pumping:					
Recommended Pump Depth:					
Pumping Rate:					
Flowing Rate:					
Recommended Pump Rate:					
Levels UOM:		m			
Rate UOM:					
Water State After Test Code:					
Water State After Test:					
Pumping Test Method:					
Pumping Duration HR:					
Pumping Duration MIN:					
Flowing:					
<u>Hole Diameter</u>					
Hole ID:		1002767772			
Diameter:		20			
Depth From:					
Depth To:		9			
Hole Depth UOM:		m			
Hole Diameter UOM:		cm			
<u>Bore Hole Information</u>					
Bore Hole ID:	1002767797			Elevation:	66.471122
DP2BR:				Elevrc:	
Spatial Status:				Zone:	18
Code OB:				East83:	452577
Code OB Desc:				North83:	5028296
Open Hole:				Org CS:	UTM83
Cluster Kind:	This is a record from cluster log sheet			UTMRC:	3
Date Completed:	5/6/2009			UTMRC Desc:	margin of error : 10 - 30 m
Remarks:				Location Method:	wwr
Elevrc Desc:					
Location Source Date:					
Improvement Location Source:					
Improvement Location Method:					
Source Revision Comment:					
Supplier Comment:					
<u>Annular Space/Abandonment</u>					
<u>Sealing Record</u>					
Plug ID:		1002767801			
Layer:					
Plug From:					
Plug To:					
Plug Depth UOM:					
<u>Method of Construction & Well</u>					

Map Key	Number of Records	Direction/ Distance (m)	Elev/Diff (m)	Site	DB
<u>Use</u>					
Method Construction ID:					
Method Construction Code:					
Method Construction:					
Other Method Construction:		HSA			
<u>Pipe Information</u>					
Pipe ID:		1002767802			
Casing No:		0			
Comment:					
Alt Name:					
<u>Construction Record - Casing</u>					
Casing ID:		1002767804			
Layer:					
Material:					
Open Hole or Material:					
Depth From:					
Depth To:		1.5			
Casing Diameter:					
Casing Diameter UOM:					
Casing Depth UOM:		m			
<u>Construction Record - Screen</u>					
Screen ID:		1002767803			
Layer:					
Slot:					
Screen Top Depth:		1.5			
Screen End Depth:		4.5			
Screen Material:					
Screen Depth UOM:		m			
Screen Diameter UOM:					
Screen Diameter:					
<u>Results of Well Yield Testing</u>					
Pump Test ID:		1002767805			
Pump Set At:					
Static Level:		1			
Final Level After Pumping:					
Recommended Pump Depth:					
Pumping Rate:					
Flowing Rate:					
Recommended Pump Rate:					
Levels UOM:		m			
Rate UOM:					
Water State After Test Code:					
Water State After Test:					
Pumping Test Method:					
Pumping Duration HR:					
Pumping Duration MIN:					
Flowing:					
<u>Hole Diameter</u>					
Hole ID:		1002767799			
Diameter:		20			
Depth From:					

Map Key	Number of Records	Direction/ Distance (m)	Elev/Diff (m)	Site	DB
Depth To:		4.5			
Hole Depth UOM:		m			
Hole Diameter UOM:		cm			
<u>Bore Hole Information</u>					
Bore Hole ID:	1002767743			Elevation:	66.174354
DP2BR:				Elevrc:	
Spatial Status:				Zone:	18
Code OB:				East83:	452700
Code OB Desc:				North83:	5028320
Open Hole:				Org CS:	UTM83
Cluster Kind:	This is a record from cluster log sheet			UTMRC:	3
Date Completed:	5/6/2009			UTMRC Desc:	margin of error : 10 - 30 m
Remarks:				Location Method:	wwr
Elevrc Desc:					
Location Source Date:					
Improvement Location Source:					
Improvement Location Method:					
Source Revision Comment:					
Supplier Comment:					
<u>Annular Space/Abandonment Sealing Record</u>					
Plug ID:	1002767747				
Layer:					
Plug From:					
Plug To:					
Plug Depth UOM:					
<u>Method of Construction & Well Use</u>					
Method Construction ID:					
Method Construction Code:					
Method Construction:					
Other Method Construction:	HSA				
<u>Pipe Information</u>					
Pipe ID:	1002767748				
Casing No:	0				
Comment:					
Alt Name:					
<u>Construction Record - Casing</u>					
Casing ID:	1002767750				
Layer:					
Material:					
Open Hole or Material:					
Depth From:					
Depth To:	6				
Casing Diameter:					
Casing Diameter UOM:					
Casing Depth UOM:	m				
<u>Construction Record - Screen</u>					
Screen ID:	1002767749				

Map Key	Number of Records	Direction/ Distance (m)	Elev/Diff (m)	Site	DB
Layer:					
Slot:					
Screen Top Depth:		6			
Screen End Depth:		8.5			
Screen Material:					
Screen Depth UOM:		m			
Screen Diameter UOM:					
Screen Diameter:					
<u>Results of Well Yield Testing</u>					
Pump Test ID:		1002767751			
Pump Set At:					
Static Level:		2.8			
Final Level After Pumping:					
Recommended Pump Depth:					
Pumping Rate:					
Flowing Rate:					
Recommended Pump Rate:					
Levels UOM:		m			
Rate UOM:					
Water State After Test Code:					
Water State After Test:					
Pumping Test Method:					
Pumping Duration HR:					
Pumping Duration MIN:					
Flowing:					
<u>Hole Diameter</u>					
Hole ID:		1002767745			
Diameter:		20			
Depth From:					
Depth To:		8.5			
Hole Depth UOM:		m			
Hole Diameter UOM:		cm			
<u>Bore Hole Information</u>					
Bore Hole ID:	1002767752			Elevation:	66.740882
DP2BR:				Elevrc:	
Spatial Status:				Zone:	18
Code OB:				East83:	452634
Code OB Desc:				North83:	5028179
Open Hole:				Org CS:	UTM83
Cluster Kind:	This is a record from cluster log sheet			UTMRC:	3
Date Completed:	5/4/2009			UTMRC Desc:	margin of error : 10 - 30 m
Remarks:				Location Method:	wwr
Elevrc Desc:					
Location Source Date:					
Improvement Location Source:					
Improvement Location Method:					
Source Revision Comment:					
Supplier Comment:					
<u>Annular Space/Abandonment</u>					
<u>Sealing Record</u>					
Plug ID:		1002767756			
Layer:					
Plug From:					
Plug To:					

Map Key	Number of Records	Direction/ Distance (m)	Elev/Diff (m)	Site	DB
Plug Depth UOM:					
<u>Method of Construction & Well Use</u>					
Method Construction ID:					
Method Construction Code:					
Method Construction:					
Other Method Construction:					
		HSA			
<u>Pipe Information</u>					
Pipe ID:					
		1002767757			
Casing No:					
		0			
Comment:					
Alt Name:					
<u>Construction Record - Casing</u>					
Casing ID:					
		1002767759			
Layer:					
Material:					
Open Hole or Material:					
Depth From:					
Depth To:					
		1.5			
Casing Diameter:					
Casing Diameter UOM:					
Casing Depth UOM:					
		m			
<u>Construction Record - Screen</u>					
Screen ID:					
		1002767758			
Layer:					
Slot:					
Screen Top Depth:					
		1.5			
Screen End Depth:					
		4.5			
Screen Material:					
Screen Depth UOM:					
		m			
Screen Diameter UOM:					
Screen Diameter:					
<u>Results of Well Yield Testing</u>					
Pump Test ID:					
		1002767760			
Pump Set At:					
Static Level:					
		1.2			
Final Level After Pumping:					
Recommended Pump Depth:					
Pumping Rate:					
Flowing Rate:					
Recommended Pump Rate:					
Levels UOM:					
		m			
Rate UOM:					
Water State After Test Code:					
Water State After Test:					
Pumping Test Method:					
Pumping Duration HR:					
Pumping Duration MIN:					
Flowing:					
<u>Hole Diameter</u>					

<i>Map Key</i>	<i>Number of Records</i>	<i>Direction/ Distance (m)</i>	<i>Elev/Diff (m)</i>	<i>Site</i>	<i>DB</i>
<hr/>					
<i>Hole ID:</i>		1002767754			
<i>Diameter:</i>		20			
<i>Depth From:</i>					
<i>Depth To:</i>		4.5			
<i>Hole Depth UOM:</i>		m			
<i>Hole Diameter UOM:</i>		cm			
 <i><u>Bore Hole Information</u></i>					
<i>Bore Hole ID:</i>	1002767761			<i>Elevation:</i>	66.383888
<i>DP2BR:</i>				<i>Elevrc:</i>	
<i>Spatial Status:</i>				<i>Zone:</i>	18
<i>Code OB:</i>				<i>East83:</i>	452509
<i>Code OB Desc:</i>				<i>North83:</i>	5028242
<i>Open Hole:</i>				<i>Org CS:</i>	UTM83
<i>Cluster Kind:</i>	This is a record from cluster log sheet			<i>UTMRC:</i>	3
<i>Date Completed:</i>	5/4/2009			<i>UTMRC Desc:</i>	margin of error : 10 - 30 m
<i>Remarks:</i>				<i>Location Method:</i>	wwr
<i>Elevrc Desc:</i>					
<i>Location Source Date:</i>					
<i>Improvement Location Source:</i>					
<i>Improvement Location Method:</i>					
<i>Source Revision Comment:</i>					
<i>Supplier Comment:</i>					
 <i><u>Annular Space/Abandonment Sealing Record</u></i>					
<i>Plug ID:</i>		1002767765			
<i>Layer:</i>					
<i>Plug From:</i>					
<i>Plug To:</i>					
<i>Plug Depth UOM:</i>					
 <i><u>Method of Construction & Well Use</u></i>					
<i>Method Construction ID:</i>					
<i>Method Construction Code:</i>					
<i>Method Construction:</i>					
<i>Other Method Construction:</i>		HSA			
 <i><u>Pipe Information</u></i>					
<i>Pipe ID:</i>		1002767766			
<i>Casing No:</i>		0			
<i>Comment:</i>					
<i>Alt Name:</i>					
 <i><u>Construction Record - Casing</u></i>					
<i>Casing ID:</i>		1002767768			
<i>Layer:</i>					
<i>Material:</i>					
<i>Open Hole or Material:</i>					
<i>Depth From:</i>					
<i>Depth To:</i>		1.5			
<i>Casing Diameter:</i>					
<i>Casing Diameter UOM:</i>					
<i>Casing Depth UOM:</i>		m			

Map Key	Number of Records	Direction/ Distance (m)	Elev/Diff (m)	Site	DB
<u>Construction Record - Screen</u>					
Screen ID:	1002767767				
Layer:					
Slot:					
Screen Top Depth:	1.5				
Screen End Depth:	4.5				
Screen Material:					
Screen Depth UOM:	m				
Screen Diameter UOM:					
Screen Diameter:					
<u>Results of Well Yield Testing</u>					
Pump Test ID:	1002767769				
Pump Set At:					
Static Level:	1.8				
Final Level After Pumping:					
Recommended Pump Depth:					
Pumping Rate:					
Flowing Rate:					
Recommended Pump Rate:					
Levels UOM:	m				
Rate UOM:					
Water State After Test Code:					
Water State After Test:					
Pumping Test Method:					
Pumping Duration HR:					
Pumping Duration MIN:					
Flowing:					
<u>Hole Diameter</u>					
Hole ID:	1002767763				
Diameter:	20				
Depth From:					
Depth To:	4.8				
Hole Depth UOM:	m				
Hole Diameter UOM:	cm				
<u>Bore Hole Information</u>					
Bore Hole ID:	1002767779			Elevation:	66.202156
DP2BR:				Elevrc:	
Spatial Status:				Zone:	18
Code OB:				East83:	452635
Code OB Desc:				North83:	5028304
Open Hole:				Org CS:	UTM83
Cluster Kind:	This is a record from cluster log sheet			UTMRC:	3
Date Completed:	5/5/2009			UTMRC Desc:	margin of error : 10 - 30 m
Remarks:				Location Method:	wwr
Elevrc Desc:					
Location Source Date:					
Improvement Location Source:					
Improvement Location Method:					
Source Revision Comment:					
Supplier Comment:					
<u>Annular Space/Abandonment Sealing Record</u>					
Plug ID:	1002767783				

Map Key	Number of Records	Direction/ Distance (m)	Elev/Diff (m)	Site	DB
Layer: Plug From: Plug To: Plug Depth UOM:					
<u>Method of Construction & Well Use</u>					
Method Construction ID: Method Construction Code: Method Construction: Other Method Construction:					
		HSA			
<u>Pipe Information</u>					
Pipe ID: Casing No: Comment: Alt Name:					
		1002767784			
		0			
<u>Construction Record - Casing</u>					
Casing ID: Layer: Material: Open Hole or Material: Depth From: Depth To: Casing Diameter: Casing Diameter UOM: Casing Depth UOM:					
		1002767786			
		1.5			
		m			
<u>Construction Record - Screen</u>					
Screen ID: Layer: Slot: Screen Top Depth: Screen End Depth: Screen Material: Screen Depth UOM: Screen Diameter UOM: Screen Diameter:					
		1002767785			
		1.5			
		4.5			
		m			
<u>Results of Well Yield Testing</u>					
Pump Test ID: Pump Set At: Static Level: Final Level After Pumping: Recommended Pump Depth: Pumping Rate: Flowing Rate: Recommended Pump Rate: Levels UOM: Rate UOM: Water State After Test Code: Water State After Test: Pumping Test Method: Pumping Duration HR: Pumping Duration MIN: Flowing:					
		1002767787			
		1.8			
		m			

Map Key	Number of Records	Direction/ Distance (m)	Elev/Diff (m)	Site	DB
<u>Hole Diameter</u>					
Hole ID:		1002767781			
Diameter:		20			
Depth From:					
Depth To:		4.5			
Hole Depth UOM:		m			
Hole Diameter UOM:		cm			
<u>Bore Hole Information</u>					
Bore Hole ID:	1002767725			Elevation:	65.027526
DP2BR:				Elevrc:	
Spatial Status:				Zone:	18
Code OB:				East83:	452670
Code OB Desc:				North83:	5028336
Open Hole:				Org CS:	UTM83
Cluster Kind:	This is a record from cluster log sheet			UTMRC:	3
Date Completed:	5/7/2009			UTMRC Desc:	margin of error : 10 - 30 m
Remarks:				Location Method:	wwr
Elevrc Desc:					
Location Source Date:					
Improvement Location Source:					
Improvement Location Method:					
Source Revision Comment:					
Supplier Comment:					
<u>Annular Space/Abandonment Sealing Record</u>					
Plug ID:	1002767729				
Layer:					
Plug From:					
Plug To:					
Plug Depth UOM:					
<u>Method of Construction & Well Use</u>					
Method Construction ID:					
Method Construction Code:					
Method Construction:					
Other Method Construction:	HSA				
<u>Pipe Information</u>					
Pipe ID:	1002767730				
Casing No:	0				
Comment:					
Alt Name:					
<u>Construction Record - Casing</u>					
Casing ID:	1002767732				
Layer:					
Material:					
Open Hole or Material:					
Depth From:					
Depth To:	5				
Casing Diameter:					

Map Key	Number of Records	Direction/ Distance (m)	Elev/Diff (m)	Site	DB
Casing Diameter UOM:					
Casing Depth UOM:		m			
<u>Construction Record - Screen</u>					
Screen ID:		1002767731			
Layer:					
Slot:					
Screen Top Depth:		5			
Screen End Depth:		8			
Screen Material:					
Screen Depth UOM:		m			
Screen Diameter UOM:					
Screen Diameter:					
<u>Results of Well Yield Testing</u>					
Pump Test ID:		1002767733			
Pump Set At:					
Static Level:		3.1			
Final Level After Pumping:					
Recommended Pump Depth:					
Pumping Rate:					
Flowing Rate:					
Recommended Pump Rate:					
Levels UOM:		m			
Rate UOM:					
Water State After Test Code:					
Water State After Test:					
Pumping Test Method:					
Pumping Duration HR:					
Pumping Duration MIN:					
Flowing:					
<u>Hole Diameter</u>					
Hole ID:		1002767727			
Diameter:		20			
Depth From:					
Depth To:		8			
Hole Depth UOM:		m			
Hole Diameter UOM:		cm			
<u>Bore Hole Information</u>					
Bore Hole ID:		1002767734		Elevation:	66.49604
DP2BR:				Elevrc:	
Spatial Status:				Zone:	18
Code OB:				East83:	452695
Code OB Desc:				North83:	5028336
Open Hole:				Org CS:	UTM83
Cluster Kind:		This is a record from cluster log sheet		UTMRC:	3
Date Completed:		5/7/2009		UTMRC Desc:	margin of error : 10 - 30 m
Remarks:				Location Method:	wwr
Elevrc Desc:					
Location Source Date:					
Improvement Location Source:					
Improvement Location Method:					
Source Revision Comment:					
Supplier Comment:					
<u>Annular Space/Abandonment</u>					

Map Key	Number of Records	Direction/ Distance (m)	Elev/Diff (m)	Site	DB
<u>Sealing Record</u>					
Plug ID:		1002767738			
Layer:					
Plug From:					
Plug To:					
Plug Depth UOM:					
<u>Method of Construction & Well Use</u>					
Method Construction ID:					
Method Construction Code:					
Method Construction:					
Other Method Construction:		HSA			
<u>Pipe Information</u>					
Pipe ID:		1002767739			
Casing No:		0			
Comment:					
Alt Name:					
<u>Construction Record - Casing</u>					
Casing ID:		1002767741			
Layer:					
Material:					
Open Hole or Material:					
Depth From:					
Depth To:		5.5			
Casing Diameter:					
Casing Diameter UOM:					
Casing Depth UOM:		m			
<u>Construction Record - Screen</u>					
Screen ID:		1002767740			
Layer:					
Slot:					
Screen Top Depth:		5.5			
Screen End Depth:		7.4			
Screen Material:					
Screen Depth UOM:		m			
Screen Diameter UOM:					
Screen Diameter:					
<u>Results of Well Yield Testing</u>					
Pump Test ID:		1002767742			
Pump Set At:					
Static Level:		2.5			
Final Level After Pumping:					
Recommended Pump Depth:					
Pumping Rate:					
Flowing Rate:					
Recommended Pump Rate:					
Levels UOM:		m			
Rate UOM:					
Water State After Test Code:					
Water State After Test:					
Pumping Test Method:					

Map Key	Number of Records	Direction/ Distance (m)	Elev/Diff (m)	Site	DB
Pumping Duration HR: Pumping Duration MIN: Flowing:					
<u>Hole Diameter</u>					
Hole ID:		1002767736			
Diameter:		20			
Depth From:					
Depth To:		7.4			
Hole Depth UOM:		m			
Hole Diameter UOM:		cm			
<u>Bore Hole Information</u>					
Bore Hole ID:	1002471594			Elevation:	66.797813
DP2BR:				Elevrc:	
Spatial Status:				Zone:	18
Code OB:				East83:	452535
Code OB Desc:				North83:	5028181
Open Hole:	N			Org CS:	UTM83
Cluster Kind:				UTMRC:	4
Date Completed:	5/4/2009			UTMRC Desc:	margin of error : 30 m - 100 m
Remarks:				Location Method:	wwr
Elevrc Desc:					
Location Source Date:					
Improvement Location Source:					
Improvement Location Method:					
Source Revision Comment:					
Supplier Comment:					
<u>Overburden and Bedrock Materials Interval</u>					
Formation ID:		1002767809			
Layer:		2			
Color:		2			
General Color:		GREY			
Mat1:		05			
Most Common Material:		CLAY			
Mat2:					
Other Materials:					
Mat3:		84			
Other Materials:		SILTY			
Formation Top Depth:		0.5			
Formation End Depth:		3			
Formation End Depth UOM:		m			
<u>Overburden and Bedrock Materials Interval</u>					
Formation ID:		1002767810			
Layer:		3			
Color:		2			
General Color:		GREY			
Mat1:		06			
Most Common Material:		SILT			
Mat2:					
Other Materials:					
Mat3:		61			
Other Materials:		CLAYEY			
Formation Top Depth:		3			

Map Key	Number of Records	Direction/ Distance (m)	Elev/Diff (m)	Site	DB
Formation End Depth:		4.5			
Formation End Depth UOM:		m			
<u>Overburden and Bedrock Materials Interval</u>					
Formation ID:		1002767808			
Layer:		1			
Color:		2			
General Color:		GREY			
Mat1:		28			
Most Common Material:		SAND			
Mat2:		11			
Other Materials:		GRAVEL			
Mat3:		05			
Other Materials:		CLAY			
Formation Top Depth:		0			
Formation End Depth:		0.5			
Formation End Depth UOM:		m			
<u>Annular Space/Abandonment Sealing Record</u>					
Plug ID:		1002767812			
Layer:		1			
Plug From:		0			
Plug To:		1.2			
Plug Depth UOM:		m			
<u>Method of Construction & Well Use</u>					
Method Construction ID:					
Method Construction Code:		F			
Method Construction:		H.S.A.			
Other Method Construction:					
<u>Pipe Information</u>					
Pipe ID:		1002767806			
Casing No:		0			
Comment:					
Alt Name:					
<u>Construction Record - Casing</u>					
Casing ID:		1002767813			
Layer:		1			
Material:					
Open Hole or Material:					
Depth From:					
Depth To:					
Casing Diameter:		5.1			
Casing Diameter UOM:		cm			
Casing Depth UOM:		m			
<u>Construction Record - Screen</u>					
Screen ID:		1002767814			
Layer:		1			
Slot:		10			

Map Key	Number of Records	Direction/ Distance (m)	Elev/Diff (m)	Site	DB
Screen Top Depth:					
Screen End Depth:					
Screen Material:		5			
Screen Depth UOM:		m			
Screen Diameter UOM:		cm			
Screen Diameter:		5.8			
<u>Results of Well Yield Testing</u>					
Pump Test ID:		1002767807			
Pump Set At:					
Static Level:		1.5			
Final Level After Pumping:					
Recommended Pump Depth:					
Pumping Rate:					
Flowing Rate:					
Recommended Pump Rate:					
Levels UOM:		m			
Rate UOM:					
Water State After Test Code:		0			
Water State After Test:					
Pumping Test Method:		0			
Pumping Duration HR:					
Pumping Duration MIN:					
Flowing:					
<u>Hole Diameter</u>					
Hole ID:		1002767811			
Diameter:		20			
Depth From:		0			
Depth To:		4.5			
Hole Depth UOM:		m			
Hole Diameter UOM:		cm			
<u>Bore Hole Information</u>					
Bore Hole ID:		1002767716		Elevation:	66.8927
DP2BR:				Elevrc:	
Spatial Status:				Zone:	18
Code OB:				East83:	452570
Code OB Desc:				North83:	5028318
Open Hole:				Org CS:	UTM83
Cluster Kind:		This is a record from cluster log sheet		UTMRC:	3
Date Completed:		5/7/2009		UTMRC Desc:	margin of error : 10 - 30 m
Remarks:				Location Method:	wwr
Elevrc Desc:					
Location Source Date:					
Improvement Location Source:					
Improvement Location Method:					
Source Revision Comment:					
Supplier Comment:					
<u>Annular Space/Abandonment</u>					
<u>Sealing Record</u>					
Plug ID:		1002767720			
Layer:					
Plug From:					
Plug To:					
Plug Depth UOM:					

Map Key	Number of Records	Direction/ Distance (m)	Elev/Diff (m)	Site	DB
<u>Method of Construction & Well Use</u>					
Method Construction ID:					
Method Construction Code:					
Method Construction:					
Other Method Construction:		HSA			
<u>Pipe Information</u>					
Pipe ID:		1002767721			
Casing No:		0			
Comment:					
Alt Name:					
<u>Construction Record - Casing</u>					
Casing ID:		1002767723			
Layer:					
Material:					
Open Hole or Material:					
Depth From:					
Depth To:		6			
Casing Diameter:					
Casing Diameter UOM:					
Casing Depth UOM:		m			
<u>Construction Record - Screen</u>					
Screen ID:		1002767722			
Layer:					
Slot:					
Screen Top Depth:		6			
Screen End Depth:		9			
Screen Material:					
Screen Depth UOM:		m			
Screen Diameter UOM:					
Screen Diameter:					
<u>Results of Well Yield Testing</u>					
Pump Test ID:		1002767724			
Pump Set At:					
Static Level:		3			
Final Level After Pumping:					
Recommended Pump Depth:					
Pumping Rate:					
Flowing Rate:					
Recommended Pump Rate:					
Levels UOM:		m			
Rate UOM:					
Water State After Test Code:					
Water State After Test:					
Pumping Test Method:					
Pumping Duration HR:					
Pumping Duration MIN:					
Flowing:					
<u>Hole Diameter</u>					
Hole ID:		1002767718			
Diameter:		20			

Map Key	Number of Records	Direction/ Distance (m)	Elev/Diff (m)	Site	DB
Depth From: Depth To: 9 Hole Depth UOM: m Hole Diameter UOM: cm					
18	1 of 1	SSE/90.0	61.9 / 0.08	Ottawa ON	WWIS
<div> <div> Well ID: 7128488 Construction Date: Primary Water Use: Monitoring Sec. Water Use: Final Well Status: Test Hole Water Type: Casing Material: Audit No: M04494 Tag: A083077 Construction Method: Elevation (m): Elevation Reliability: Depth to Bedrock: Well Depth: Overburden/Bedrock: Pump Rate: Static Water Level: Flowing (Y/N): Flow Rate: Clear/Cloudy: </div> <div> Data Entry Status: Data Src: Date Received: 8/31/2009 Selected Flag: Yes Abandonment Rec: Contractor: 1844 Form Version: 5 Owner: Street Name: 2585 SHEFFIELD ROAD County: OTTAWA-CARLETON Municipality: OTTAWA CITY Site Info: Lot: Concession: Concession Name: Easting NAD83: Northing NAD83: Zone: UTM Reliability: </div> </div>					
<u>Bore Hole Information</u>					
<div> <div> Bore Hole ID: 1002817536 DP2BR: Spatial Status: Code OB: Code OB Desc: Open Hole: Cluster Kind: This is a record from cluster log sheet Date Completed: 6/24/2009 Remarks: Elevrc Desc: Location Source Date: Improvement Location Source: Improvement Location Method: Source Revision Comment: Supplier Comment: </div> <div> Elevation: 65.809272 Elevrc: Zone: 18 East83: 452648 North83: 5028301 Org CS: UTM83 UTMRC: 3 UTMRC Desc: margin of error : 10 - 30 m Location Method: wwr </div> </div>					
<u>Annular Space/Abandonment Sealing Record</u>					
Plug ID: 1002817540 Layer: Plug From: Plug To: Plug Depth UOM:					
<u>Method of Construction & Well Use</u>					
Method Construction ID: Method Construction Code: Method Construction:					

Map Key	Number of Records	Direction/ Distance (m)	Elev/Diff (m)	Site	DB
Other Method Construction:		DIRECT PUSH			
<u>Pipe Information</u>					
Pipe ID:		1002817541			
Casing No:		0			
Comment:					
Alt Name:					
<u>Construction Record - Casing</u>					
Casing ID:		1002817543			
Layer:					
Material:					
Open Hole or Material:					
Depth From:					
Depth To:		1.5			
Casing Diameter:					
Casing Diameter UOM:					
Casing Depth UOM:		m			
<u>Construction Record - Screen</u>					
Screen ID:		1002817542			
Layer:					
Slot:					
Screen Top Depth:		1.5			
Screen End Depth:		4.5			
Screen Material:					
Screen Depth UOM:		m			
Screen Diameter UOM:					
Screen Diameter:					
<u>Results of Well Yield Testing</u>					
Pump Test ID:		1002817544			
Pump Set At:					
Static Level:					
Final Level After Pumping:					
Recommended Pump Depth:					
Pumping Rate:					
Flowing Rate:					
Recommended Pump Rate:					
Levels UOM:					
Rate UOM:					
Water State After Test Code:					
Water State After Test:					
Pumping Test Method:					
Pumping Duration HR:					
Pumping Duration MIN:					
Flowing:					
<u>Hole Diameter</u>					
Hole ID:		1002817538			
Diameter:		9			
Depth From:					
Depth To:		4.9			
Hole Depth UOM:		m			
Hole Diameter UOM:		cm			

Map Key	Number of Records	Direction/ Distance (m)	Elev/Diff (m)	Site	DB
<u>Bore Hole Information</u>					
Bore Hole ID:	1002817553			Elevation:	66.203948
DP2BR:				Elevrc:	
Spatial Status:				Zone:	18
Code OB:				East83:	452572
Code OB Desc:				North83:	5028277
Open Hole:				Org CS:	UTM83
Cluster Kind:	This is a record from cluster log sheet			UTMRC:	3
Date Completed:	6/24/2009			UTMRC Desc:	margin of error : 10 - 30 m
Remarks:				Location Method:	wwr
Elevrc Desc:					
Location Source Date:					
Improvement Location Source:					
Improvement Location Method:					
Source Revision Comment:					
Supplier Comment:					
<u>Method of Construction & Well Use</u>					
Method Construction ID:					
Method Construction Code:					
Method Construction:					
Other Method Construction:	DIRECT PUSH				
<u>Pipe Information</u>					
Pipe ID:	1002817557				
Casing No:	0				
Comment:					
Alt Name:					
<u>Construction Record - Casing</u>					
Casing ID:	1002817559				
Layer:					
Material:					
Open Hole or Material:					
Depth From:					
Depth To:	1.5				
Casing Diameter:					
Casing Diameter UOM:					
Casing Depth UOM:	m				
<u>Construction Record - Screen</u>					
Screen ID:	1002817558				
Layer:					
Slot:					
Screen Top Depth:	1.5				
Screen End Depth:	4.5				
Screen Material:					
Screen Depth UOM:	m				
Screen Diameter UOM:					
Screen Diameter:					
<u>Results of Well Yield Testing</u>					
Pump Test ID:	1002817560				
Pump Set At:					
Static Level:					

Map Key	Number of Records	Direction/ Distance (m)	Elev/Diff (m)	Site	DB
Final Level After Pumping: Recommended Pump Depth: Pumping Rate: Flowing Rate: Recommended Pump Rate: Levels UOM: Rate UOM: Water State After Test Code: Water State After Test: Pumping Test Method: Pumping Duration HR: Pumping Duration MIN: Flowing:					
<u>Hole Diameter</u>					
Hole ID:	1002817555				
Diameter:	9				
Depth From:					
Depth To:	4.9				
Hole Depth UOM:	m				
Hole Diameter UOM:	cm				
<u>Bore Hole Information</u>					
Bore Hole ID:	1002817585			Elevation:	66.420799
DP2BR:				Elevrc:	
Spatial Status:				Zone:	18
Code OB:				East83:	452583
Code OB Desc:				North83:	5028296
Open Hole:				Org CS:	UTM83
Cluster Kind:	This is a record from cluster log sheet			UTMRC:	3
Date Completed:	6/25/2009			UTMRC Desc:	margin of error : 10 - 30 m
Remarks:				Location Method:	wwr
Elevrc Desc:					
Location Source Date:					
Improvement Location Source:					
Improvement Location Method:					
Source Revision Comment:					
Supplier Comment:					
<u>Method of Construction & Well Use</u>					
Method Construction ID:					
Method Construction Code:					
Method Construction:					
Other Method Construction:	DIRECT PUSH				
<u>Pipe Information</u>					
Pipe ID:	1002817589				
Casing No:	0				
Comment:					
Alt Name:					
<u>Construction Record - Casing</u>					
Casing ID:	1002817591				
Layer:					
Material:					
Open Hole or Material:					

Map Key	Number of Records	Direction/ Distance (m)	Elev/Diff (m)	Site	DB
Depth From:					
Depth To:		1.5			
Casing Diameter:					
Casing Diameter UOM:					
Casing Depth UOM:		m			
<u>Construction Record - Screen</u>					
Screen ID:		1002817590			
Layer:					
Slot:					
Screen Top Depth:		1.5			
Screen End Depth:		4.5			
Screen Material:					
Screen Depth UOM:		m			
Screen Diameter UOM:					
Screen Diameter:					
<u>Results of Well Yield Testing</u>					
Pump Test ID:		1002817592			
Pump Set At:					
Static Level:					
Final Level After Pumping:					
Recommended Pump Depth:					
Pumping Rate:					
Flowing Rate:					
Recommended Pump Rate:					
Levels UOM:					
Rate UOM:					
Water State After Test Code:					
Water State After Test:					
Pumping Test Method:					
Pumping Duration HR:					
Pumping Duration MIN:					
Flowing:					
<u>Hole Diameter</u>					
Hole ID:		1002817587			
Diameter:		9			
Depth From:					
Depth To:		4.9			
Hole Depth UOM:		m			
Hole Diameter UOM:		cm			
<u>Bore Hole Information</u>					
Bore Hole ID:	1002817545		Elevation:	65.60334	
DP2BR:			Elevrc:		
Spatial Status:			Zone:	18	
Code OB:			East83:	452668	
Code OB Desc:			North83:	5028280	
Open Hole:			Org CS:	UTM83	
Cluster Kind:	This is a record from cluster log sheet		UTMRC:	3	
Date Completed:	6/24/2009		UTMRC Desc:	margin of error : 10 - 30 m	
Remarks:			Location Method:	wwr	
Elevrc Desc:					
Location Source Date:					
Improvement Location Source:					
Improvement Location Method:					
Source Revision Comment:					

Map Key	Number of Records	Direction/ Distance (m)	Elev/Diff (m)	Site	DB
Supplier Comment:					
<u>Method of Construction & Well Use</u>					
Method Construction ID:					
Method Construction Code:					
Method Construction:					
Other Method Construction:		DIRECT PUSH			
<u>Pipe Information</u>					
Pipe ID:		1002817549			
Casing No:		0			
Comment:					
Alt Name:					
<u>Construction Record - Casing</u>					
Casing ID:		1002817551			
Layer:					
Material:					
Open Hole or Material:					
Depth From:					
Depth To:		1.5			
Casing Diameter:					
Casing Diameter UOM:					
Casing Depth UOM:		m			
<u>Construction Record - Screen</u>					
Screen ID:		1002817550			
Layer:					
Slot:					
Screen Top Depth:		1.5			
Screen End Depth:		4.5			
Screen Material:					
Screen Depth UOM:		m			
Screen Diameter UOM:					
Screen Diameter:					
<u>Results of Well Yield Testing</u>					
Pump Test ID:		1002817552			
Pump Set At:					
Static Level:					
Final Level After Pumping:					
Recommended Pump Depth:					
Pumping Rate:					
Flowing Rate:					
Recommended Pump Rate:					
Levels UOM:					
Rate UOM:					
Water State After Test Code:					
Water State After Test:					
Pumping Test Method:					
Pumping Duration HR:					
Pumping Duration MIN:					
Flowing:					
<u>Hole Diameter</u>					

<i>Map Key</i>	<i>Number of Records</i>	<i>Direction/ Distance (m)</i>	<i>Elev/Diff (m)</i>	<i>Site</i>	<i>DB</i>
<hr/>					
Hole ID:		1002817547			
Diameter:		9			
Depth From:					
Depth To:		4.9			
Hole Depth UOM:		m			
Hole Diameter UOM:		cm			
 <u>Bore Hole Information</u>					
Bore Hole ID:	1002817593			Elevation:	66.437828
DP2BR:				Elevrc:	
Spatial Status:				Zone:	18
Code OB:				East83:	452502
Code OB Desc:				North83:	5028259
Open Hole:				Org CS:	UTM83
Cluster Kind:	This is a record from cluster log sheet			UTMRC:	3
Date Completed:	6/25/2009			UTMRC Desc:	margin of error : 10 - 30 m
Remarks:				Location Method:	wwr
Elevrc Desc:					
Location Source Date:					
Improvement Location Source:					
Improvement Location Method:					
Source Revision Comment:					
Supplier Comment:					
 <u>Method of Construction & Well Use</u>					
Method Construction ID:					
Method Construction Code:					
Method Construction:					
Other Method Construction:		DIRECT PUSH			
 <u>Pipe Information</u>					
Pipe ID:		1002817597			
Casing No:		0			
Comment:					
Alt Name:					
 <u>Construction Record - Casing</u>					
Casing ID:		1002817599			
Layer:					
Material:					
Open Hole or Material:					
Depth From:					
Depth To:		1.5			
Casing Diameter:					
Casing Diameter UOM:					
Casing Depth UOM:		m			
 <u>Construction Record - Screen</u>					
Screen ID:		1002817598			
Layer:					
Slot:					
Screen Top Depth:		1.5			
Screen End Depth:		3			
Screen Material:					
Screen Depth UOM:		m			

Map Key	Number of Records	Direction/ Distance (m)	Elev/Diff (m)	Site	DB
Screen Diameter UOM: Screen Diameter:					
<u>Results of Well Yield Testing</u>					
Pump Test ID:		1002817600			
Pump Set At:					
Static Level:					
Final Level After Pumping:					
Recommended Pump Depth:					
Pumping Rate:					
Flowing Rate:					
Recommended Pump Rate:					
Levels UOM:					
Rate UOM:					
Water State After Test Code:					
Water State After Test:					
Pumping Test Method:					
Pumping Duration HR:					
Pumping Duration MIN:					
Flowing:					
<u>Hole Diameter</u>					
Hole ID:		1002817595			
Diameter:		9			
Depth From:					
Depth To:		4.9			
Hole Depth UOM:		m			
Hole Diameter UOM:		cm			
<u>Bore Hole Information</u>					
Bore Hole ID:	1002817601		Elevation:	66.809814	
DP2BR:			Elevrc:		
Spatial Status:			Zone:	18	
Code OB:			East83:	452534	
Code OB Desc:			North83:	5028164	
Open Hole:			Org CS:	UTM83	
Cluster Kind:	This is a record from cluster log sheet		UTMRC:	3	
Date Completed:	6/25/2009		UTMRC Desc:	margin of error : 10 - 30 m	
Remarks:			Location Method:	wwr	
Elevrc Desc:					
Location Source Date:					
Improvement Location Source:					
Improvement Location Method:					
Source Revision Comment:					
Supplier Comment:					
<u>Method of Construction & Well Use</u>					
Method Construction ID:					
Method Construction Code:					
Method Construction:					
Other Method Construction:		DIRECT PUSH			
<u>Pipe Information</u>					
Pipe ID:		1002817605			
Casing No:		0			
Comment:					

Map Key	Number of Records	Direction/ Distance (m)	Elev/Diff (m)	Site	DB
Alt Name:					
<u>Construction Record - Casing</u>					
Casing ID:		1002817607			
Layer:					
Material:					
Open Hole or Material:					
Depth From:					
Depth To:		1.5			
Casing Diameter:					
Casing Diameter UOM:					
Casing Depth UOM:		m			
<u>Construction Record - Screen</u>					
Screen ID:		1002817606			
Layer:					
Slot:					
Screen Top Depth:		1.5			
Screen End Depth:		4.5			
Screen Material:					
Screen Depth UOM:		m			
Screen Diameter UOM:					
Screen Diameter:					
<u>Results of Well Yield Testing</u>					
Pump Test ID:		1002817608			
Pump Set At:					
Static Level:					
Final Level After Pumping:					
Recommended Pump Depth:					
Pumping Rate:					
Flowing Rate:					
Recommended Pump Rate:					
Levels UOM:					
Rate UOM:					
Water State After Test Code:					
Water State After Test:					
Pumping Test Method:					
Pumping Duration HR:					
Pumping Duration MIN:					
Flowing:					
<u>Hole Diameter</u>					
Hole ID:		1002817603			
Diameter:		9			
Depth From:					
Depth To:		4.9			
Hole Depth UOM:		m			
Hole Diameter UOM:		cm			
<u>Bore Hole Information</u>					
Bore Hole ID:	1002817577		Elevation:	66.431251	
DP2BR:			Elevrc:		
Spatial Status:			Zone:	18	
Code OB:			East83:	452584	
Code OB Desc:			North83:	5028297	
Open Hole:			Org CS:	UTM83	

Map Key	Number of Records	Direction/ Distance (m)	Elev/Diff (m)	Site	DB
Cluster Kind:	This is a record from cluster log sheet			UTMRC:	3
Date Completed:	6/25/2009			UTMRC Desc:	margin of error : 10 - 30 m
Remarks:				Location Method:	WWF
Elevrc Desc:					
Location Source Date:					
Improvement Location Source:					
Improvement Location Method:					
Source Revision Comment:					
Supplier Comment:					
<u>Method of Construction & Well Use</u>					
Method Construction ID:					
Method Construction Code:					
Method Construction:					
Other Method Construction:		DIRECT PUSH			
<u>Pipe Information</u>					
Pipe ID:		1002817581			
Casing No:		0			
Comment:					
Alt Name:					
<u>Construction Record - Casing</u>					
Casing ID:		1002817583			
Layer:					
Material:					
Open Hole or Material:					
Depth From:					
Depth To:		1.5			
Casing Diameter:					
Casing Diameter UOM:					
Casing Depth UOM:		m			
<u>Construction Record - Screen</u>					
Screen ID:		1002817582			
Layer:					
Slot:					
Screen Top Depth:		1.5			
Screen End Depth:		4.5			
Screen Material:					
Screen Depth UOM:		m			
Screen Diameter UOM:					
Screen Diameter:					
<u>Results of Well Yield Testing</u>					
Pump Test ID:		1002817584			
Pump Set At:					
Static Level:					
Final Level After Pumping:					
Recommended Pump Depth:					
Pumping Rate:					
Flowing Rate:					
Recommended Pump Rate:					
Levels UOM:					
Rate UOM:					
Water State After Test Code:					

Map Key	Number of Records	Direction/ Distance (m)	Elev/Diff (m)	Site	DB
Water State After Test: Pumping Test Method: Pumping Duration HR: Pumping Duration MIN: Flowing:					
<u>Hole Diameter</u>					
Hole ID:		1002817579			
Diameter:		9			
Depth From:					
Depth To:		4.9			
Hole Depth UOM:		m			
Hole Diameter UOM:		cm			
<u>Bore Hole Information</u>					
Bore Hole ID:	1002697165			Elevation:	66.351051
DP2BR:				Elevrc:	
Spatial Status:				Zone:	18
Code OB:				East83:	452665
Code OB Desc:				North83:	5028233
Open Hole:	N			Org CS:	UTM83
Cluster Kind:				UTMRC:	4
Date Completed:	6/24/2009			UTMRC Desc:	margin of error : 30 m - 100 m
Remarks:				Location Method:	wwr
Elevrc Desc:					
Location Source Date:					
Improvement Location Source:					
Improvement Location Method:					
Source Revision Comment:					
Supplier Comment:					
<u>Overburden and Bedrock</u>					
<u>Materials Interval</u>					
Formation ID:		1002817612			
Layer:		3			
Color:		2			
General Color:		GREY			
Mat1:		05			
Most Common Material:		CLAY			
Mat2:					
Other Materials:					
Mat3:		84			
Other Materials:		SILTY			
Formation Top Depth:		3.6			
Formation End Depth:		8.4			
Formation End Depth UOM:		m			
<u>Overburden and Bedrock</u>					
<u>Materials Interval</u>					
Formation ID:		1002817611			
Layer:		2			
Color:		6			
General Color:		BROWN			
Mat1:		05			
Most Common Material:		CLAY			
Mat2:		06			
Other Materials:		SILT			
Mat3:					

Map Key	Number of Records	Direction/ Distance (m)	Elev/Diff (m)	Site	DB
Other Materials:					
Formation Top Depth:		1.2			
Formation End Depth:		3.6			
Formation End Depth UOM:		m			
<u>Overburden and Bedrock Materials Interval</u>					
Formation ID:		1002817610			
Layer:		1			
Color:		6			
General Color:		BROWN			
Mat1:		28			
Most Common Material:		SAND			
Mat2:		11			
Other Materials:		GRAVEL			
Mat3:		01			
Other Materials:		FILL			
Formation Top Depth:		0			
Formation End Depth:		1.2			
Formation End Depth UOM:		m			
<u>Annular Space/Abandonment Sealing Record</u>					
Plug ID:		1002817614			
Layer:		1			
Plug From:		0			
Plug To:		5			
Plug Depth UOM:		m			
<u>Method of Construction & Well Use</u>					
Method Construction ID:					
Method Construction Code:		D			
Method Construction:		Direct Push			
Other Method Construction:					
<u>Pipe Information</u>					
Pipe ID:		1002817609			
Casing No:		0			
Comment:					
Alt Name:					
<u>Construction Record - Casing</u>					
Casing ID:		1002817615			
Layer:		1			
Material:					
Open Hole or Material:					
Depth From:					
Depth To:					
Casing Diameter:		5.2			
Casing Diameter UOM:		cm			
Casing Depth UOM:		m			
<u>Construction Record - Screen</u>					
Screen ID:		1002817616			

Map Key	Number of Records	Direction/ Distance (m)	Elev/Diff (m)	Site	DB
Layer:		1			
Slot:		10			
Screen Top Depth:					
Screen End Depth:					
Screen Material:		5			
Screen Depth UOM:		m			
Screen Diameter UOM:		cm			
Screen Diameter:		5.8			
<u>Hole Diameter</u>					
Hole ID:		1002817613			
Diameter:		9			
Depth From:		0			
Depth To:		8.4			
Hole Depth UOM:		m			
Hole Diameter UOM:		cm			
<u>Bore Hole Information</u>					
Bore Hole ID:	1002817561			Elevation:	66.282775
DP2BR:				Elevrc:	
Spatial Status:				Zone:	18
Code OB:				East83:	452662
Code OB Desc:				North83:	5028240
Open Hole:				Org CS:	UTM83
Cluster Kind:	This is a record from cluster log sheet			UTMRC:	3
Date Completed:	6/24/2009			UTMRC Desc:	margin of error : 10 - 30 m
Remarks:				Location Method:	wwr
Elevrc Desc:					
Location Source Date:					
Improvement Location Source:					
Improvement Location Method:					
Source Revision Comment:					
Supplier Comment:					
<u>Method of Construction & Well Use</u>					
Method Construction ID:					
Method Construction Code:					
Method Construction:					
Other Method Construction:		DIRECT PUSH			
<u>Pipe Information</u>					
Pipe ID:		1002817565			
Casing No:		0			
Comment:					
Alt Name:					
<u>Construction Record - Casing</u>					
Casing ID:		1002817567			
Layer:					
Material:					
Open Hole or Material:					
Depth From:					
Depth To:		1.5			
Casing Diameter:					
Casing Diameter UOM:					
Casing Depth UOM:		m			

Map Key	Number of Records	Direction/ Distance (m)	Elev/Diff (m)	Site	DB
<u>Construction Record - Screen</u>					
Screen ID:	1002817566				
Layer:					
Slot:					
Screen Top Depth:	1.5				
Screen End Depth:	4.5				
Screen Material:					
Screen Depth UOM:	m				
Screen Diameter UOM:					
Screen Diameter:					
<u>Results of Well Yield Testing</u>					
Pump Test ID:	1002817568				
Pump Set At:					
Static Level:					
Final Level After Pumping:					
Recommended Pump Depth:					
Pumping Rate:					
Flowing Rate:					
Recommended Pump Rate:					
Levels UOM:					
Rate UOM:					
Water State After Test Code:					
Water State After Test:					
Pumping Test Method:					
Pumping Duration HR:					
Pumping Duration MIN:					
Flowing:					
<u>Hole Diameter</u>					
Hole ID:	1002817563				
Diameter:	9				
Depth From:					
Depth To:	4.9				
Hole Depth UOM:	m				
Hole Diameter UOM:	cm				
<u>Bore Hole Information</u>					
Bore Hole ID:	1002817569			Elevation:	65.816947
DP2BR:				Elevrc:	
Spatial Status:				Zone:	18
Code OB:				East83:	452686
Code OB Desc:				North83:	5028337
Open Hole:				Org CS:	UTM83
Cluster Kind:	This is a record from cluster log sheet			UTMRC:	3
Date Completed:	6/25/2009			UTMRC Desc:	margin of error : 10 - 30 m
Remarks:				Location Method:	wwr
Elevrc Desc:					
Location Source Date:					
Improvement Location Source:					
Improvement Location Method:					
Source Revision Comment:					
Supplier Comment:					
<u>Method of Construction & Well Use</u>					

Map Key	Number of Records	Direction/ Distance (m)	Elev/Diff (m)	Site	DB
<hr/>					
Method Construction ID:					
Method Construction Code:					
Method Construction:					
Other Method Construction:		DIRECT PUSH			
<u>Pipe Information</u>					
Pipe ID:		1002817573			
Casing No:		0			
Comment:					
Alt Name:					
<u>Construction Record - Casing</u>					
Casing ID:		1002817575			
Layer:					
Material:					
Open Hole or Material:					
Depth From:					
Depth To:		1.5			
Casing Diameter:					
Casing Diameter UOM:					
Casing Depth UOM:		m			
<u>Construction Record - Screen</u>					
Screen ID:		1002817574			
Layer:					
Slot:					
Screen Top Depth:		1.5			
Screen End Depth:		4.5			
Screen Material:					
Screen Depth UOM:		m			
Screen Diameter UOM:					
Screen Diameter:					
<u>Results of Well Yield Testing</u>					
Pump Test ID:		1002817576			
Pump Set At:					
Static Level:					
Final Level After Pumping:					
Recommended Pump Depth:					
Pumping Rate:					
Flowing Rate:					
Recommended Pump Rate:					
Levels UOM:					
Rate UOM:					
Water State After Test Code:					
Water State After Test:					
Pumping Test Method:					
Pumping Duration HR:					
Pumping Duration MIN:					
Flowing:					
<u>Hole Diameter</u>					
Hole ID:		1002817571			
Diameter:		9			
Depth From:					
Depth To:		4.9			
Hole Depth UOM:		m			

Map Key	Number of Records	Direction/ Distance (m)	Elev/Diff (m)	Site	DB
Hole Diameter UOM:		cm			
19	1 of 1	SSE/90.0	61.9 / 0.09	Ottawa ON	WWIS
Well ID: 7136264		Data Entry Status:			
Construction Date:		Data Src:			
Primary Water Use: Test Hole		Date Received: 12/17/2009			
Sec. Water Use:		Selected Flag: Yes			
Final Well Status: Test Hole		Abandonment Rec:			
Water Type:		Contractor: 6964			
Casing Material:		Form Version: 7			
Audit No: Z106958		Owner:			
Tag: A032225		Street Name: 2575 SHEFFIELD ROAD			
Construction Method:		County: OTTAWA-CARLETON			
Elevation (m):		Municipality: OTTAWA CITY			
Elevation Reliability:		Site Info:			
Depth to Bedrock:		Lot:			
Well Depth:		Concession:			
Overburden/Bedrock:		Concession Name:			
Pump Rate:		Easting NAD83:			
Static Water Level:		Northing NAD83:			
Flowing (Y/N):		Zone:			
Flow Rate:		UTM Reliability:			
Clear/Cloudy:					
<u>Bore Hole Information</u>					
Bore Hole ID: 1002886828		Elevation: 66.360549			
DP2BR:		Elevrc:			
Spatial Status:		Zone: 18			
Code OB:		East83: 452651			
Code OB Desc:		North83: 5028227			
Open Hole:		Org CS: UTM83			
Cluster Kind:		UTMRC: 4			
Date Completed: 10/28/2009		UTMRC Desc: margin of error : 30 m - 100 m			
Remarks:		Location Method: wwr			
Elevrc Desc:					
Location Source Date:					
Improvement Location Source:					
Improvement Location Method:					
Source Revision Comment:					
Supplier Comment:					
<u>Overburden and Bedrock</u>					
<u>Materials Interval</u>					
Formation ID: 1003084542					
Layer: 1					
Color:					
General Color:					
Mat1: 11					
Most Common Material: GRAVEL					
Mat2:					
Other Materials:					
Mat3:					
Other Materials:					
Formation Top Depth: 0					
Formation End Depth: 0.1					
Formation End Depth UOM: m					
<u>Overburden and Bedrock</u>					

Map Key	Number of Records	Direction/ Distance (m)	Elev/Diff (m)	Site	DB
<u>Materials Interval</u>					
Formation ID:		1003084544			
Layer:		3			
Color:		2			
General Color:		GREY			
Mat1:		05			
Most Common Material:		CLAY			
Mat2:					
Other Materials:					
Mat3:		84			
Other Materials:		SILTY			
Formation Top Depth:		4.5			
Formation End Depth:		5.2			
Formation End Depth UOM:		m			
<u>Overburden and Bedrock</u>					
<u>Materials Interval</u>					
Formation ID:		1003084543			
Layer:		2			
Color:					
General Color:					
Mat1:		28			
Most Common Material:		SAND			
Mat2:		01			
Other Materials:		FILL			
Mat3:		12			
Other Materials:		STONES			
Formation Top Depth:		0.1			
Formation End Depth:		4.5			
Formation End Depth UOM:		m			
<u>Annular Space/Abandonment</u>					
<u>Sealing Record</u>					
Plug ID:		1003084547			
Layer:		2			
Plug From:		1.5			
Plug To:		4.5			
Plug Depth UOM:		m			
<u>Annular Space/Abandonment</u>					
<u>Sealing Record</u>					
Plug ID:		1003084548			
Layer:		3			
Plug From:		4.5			
Plug To:		5.2			
Plug Depth UOM:		m			
<u>Annular Space/Abandonment</u>					
<u>Sealing Record</u>					
Plug ID:		1003084546			
Layer:		1			
Plug From:		0			
Plug To:		1.15			
Plug Depth UOM:		m			
<u>Method of Construction & Well</u>					
<u>Use</u>					

Map Key	Number of Records	Direction/ Distance (m)	Elev/Diff (m)	Site	DB
Method Construction ID: Method Construction Code: F Method Construction: H.S.A. Other Method Construction:					
<u>Pipe Information</u>					
Pipe ID: 1003084541 Casing No: 0 Comment: Alt Name:					
<u>Construction Record - Casing</u>					
Casing ID: 1003084550 Layer: 1 Material: 5 Open Hole or Material: PLASTIC Depth From: 0 Depth To: 1.5 Casing Diameter: 5.2 Casing Diameter UOM: cm Casing Depth UOM: m					
<u>Construction Record - Screen</u>					
Screen ID: 1003084551 Layer: 1 Slot: 10 Screen Top Depth: 1.5 Screen End Depth: 4.5 Screen Material: 5 Screen Depth UOM: m Screen Diameter UOM: cm Screen Diameter: 6					
<u>Hole Diameter</u>					
Hole ID: 1003084545 Diameter: 22 Depth From: 0 Depth To: 5.2 Hole Depth UOM: m Hole Diameter UOM: cm					

20	1 of 1	S/95.8	62.9 / 1.08	ON	BORE
Borehole ID: 614955 OGF ID: 215515897 Status: Type: Borehole Use: Completion Date: JAN-1973 Static Water Level: Primary Water Use: Sec. Water Use: Total Depth m: 5.2 Depth Ref: Ground Surface Depth Elev: Drill Method:					
Inclin FLG: No SP Status: Initial Entry Surv Elev: No Piezometer: No Primary Name: Municipality: Lot: Township: Latitude DD: 45.40555 Longitude DD: -75.606196 UTM Zone: 18 Easting: 452561 Northing: 5028182					

Map Key	Number of Records	Direction/ Distance (m)	Elev/Diff (m)	Site	DB
Orig Ground Elev m: Elev Reliabil Note: DEM Ground Elev m: Concession: Location D: Survey D: Comments:	66.3 66.9			Location Accuracy: Accuracy:	Not Applicable
<u>Borehole Geology Stratum</u>					
Geology Stratum ID: Top Depth: Bottom Depth: Material Color: Material 1: Material 2: Material 3: Material 4: Gsc Material Description: Stratum Description:	218399913 3.5 5 Grey Silt Clay SILT. GREY, LOOSE, DENSE.			Mat Consistency: Material Moisture: Material Texture: Non Geo Mat Type: Geologic Formation: Geologic Group: Geologic Period: Depositional Gen:	Dense
Geology Stratum ID: Top Depth: Bottom Depth: Material Color: Material 1: Material 2: Material 3: Material 4: Gsc Material Description: Stratum Description:	218399912 .8 3.5 Brown Clay Silt CLAY. BROWN, GREY, VERY STIFF TO HARD, FISSURED.			Mat Consistency: Material Moisture: Material Texture: Non Geo Mat Type: Geologic Formation: Geologic Group: Geologic Period: Depositional Gen:	Hard
Geology Stratum ID: Top Depth: Bottom Depth: Material Color: Material 1: Material 2: Material 3: Material 4: Gsc Material Description: Stratum Description:	218399914 5 5.2 Unknown Till UNSPECIFIED. DENSE. 00010 032 00025 030 00115 027 00165 012 000100060011501100165 **Note: Many records provided by the department have a truncated [Stratum Description] field.			Mat Consistency: Material Moisture: Material Texture: Non Geo Mat Type: Geologic Formation: Geologic Group: Geologic Period: Depositional Gen:	Dense
Geology Stratum ID: Top Depth: Bottom Depth: Material Color: Material 1: Material 2: Material 3: Material 4: Gsc Material Description: Stratum Description:	218399911 .3 .8 Brown Clay Silt Sand CLAY. BROWN, GREY, HARD, FISSURED.			Mat Consistency: Material Moisture: Material Texture: Non Geo Mat Type: Geologic Formation: Geologic Group: Geologic Period: Depositional Gen:	Hard
Geology Stratum ID: Top Depth: Bottom Depth: Material Color: Material 1: Material 2: Material 3: Material 4: Gsc Material Description: Stratum Description:	218399910 0 .3 Unknown Soil Clay UNSPECIFIED.			Mat Consistency: Material Moisture: Material Texture: Non Geo Mat Type: Geologic Formation: Geologic Group: Geologic Period: Depositional Gen:	

Map Key	Number of Records	Direction/ Distance (m)	Elev/Diff (m)	Site	DB
<hr/>					
<u>Source</u>					
Source Type:	Data Survey			Source Appl:	Spatial/Tabular
Source Orig:	Geological Survey of Canada			Source Iden:	1
Source Date:	1956-1972			Scale or Res:	Varies
Confidence:	H			Horizontal:	NAD27
Observatio:				Verticalda:	Mean Average Sea Level
Source Name:	Urban Geology Automated Information System (UGAIS)				
Source Details:	File: OTTAWA2.txt RecordID: 074630 NTS_Sheet: 31G05H				
Confiden 1:	Logged by professional. Exact and complete description of material and properties.				
<hr/>					
<u>Source List</u>					
Source Identifier:	1			Horizontal Datum:	NAD27
Source Type:	Data Survey			Vertical Datum:	Mean Average Sea Level
Source Date:	1956-1972			Projection Name:	Universal Transverse Mercator
Scale or Resolution:	Varies				
Source Name:	Urban Geology Automated Information System (UGAIS)				
Source Originators:	Geological Survey of Canada				
<hr/>					
21	1 of 16	NNW/96.1	61.9 / 0.14	1404811 Ontario Limited 2489 Sheffield Road Ottawa ON K1B 3V6	CA
Certificate #:	8559-6SZPLJ				
Application Year:	2006				
Issue Date:	9/13/2006				
Approval Type:	Waste Management Systems				
Status:	Approved				
Application Type:					
Client Name:					
Client Address:					
Client City:					
Client Postal Code:					
Project Description:					
Contaminants:					
Emission Control:					
<hr/>					
21	2 of 16	NNW/96.1	61.9 / 0.14	1404811 Ontario Limited 2489 Sheffield Road Ottawa ON K1B 3U6	ECA
Approval No:	8559-6SZPLJ			MOE District:	Ottawa
Approval Date:	2006-09-13			City:	
Status:	Approved			Longitude:	-75.60726
Record Type:	ECA			Latitude:	45.40877
Link Source:	IDS			Geometry X:	
SWP Area Name:	Rideau Valley			Geometry Y:	
Approval Type:	ECA-WASTE MANAGEMENT SYSTEMS				
Project Type:	WASTE MANAGEMENT SYSTEMS				
Address:	2489 Sheffield Road				
Full Address:					
Full PDF Link:	https://www.accessenvironment.ene.gov.on.ca/instruments/4573-6S3KFN-14.pdf				
<hr/>					
21	3 of 16	NNW/96.1	61.9 / 0.14	2489 Sheffield Rd Ottawa ON K1B3V6	EHS
Order No:	20170421066			Nearest Intersection:	
Status:	C			Municipality:	

Map Key	Number of Records	Direction/ Distance (m)	Elev/Diff (m)	Site	DB
Report Type: Standard Report Report Date: 26-APR-17 Date Received: 21-APR-17 Previous Site Name: Lot/Building Size: Additional Info Ordered:					
Client Prov/State: ON Search Radius (km): .25 X: -75.607438 Y: 45.408807					
21	4 of 16	NNW/96.1	61.9 / 0.14	2489 Sheffield Road Ottawa ON K1B 3V6	EHS
Order No: 20111107019 Status: C Report Type: Site Report Report Date: 11/8/2011 Date Received: 11/7/2011 10:38:04 AM Previous Site Name: Lot/Building Size: Additional Info Ordered:					
Nearest Intersection: Municipality: Client Prov/State: WI Search Radius (km): 0.25 X: -75.608304 Y: 45.40845					
21	5 of 16	NNW/96.1	61.9 / 0.14	Contractors Rental Supply General Partner Inc. 2489 Sheffield rd Ottawa ON K1B 3V6	GEN
Generator No: ON2239811 Status: Approval Years: 2014 Contam. Facility: No MHSW Facility: No SIC Code: 532310 SIC Description: GENERAL RENTAL CENTRES					
PO Box No: Country: Canada Choice of Contact: CO_ADMIN Co Admin: Mark Watson Phone No Admin: 613.744.8889 Ext.					
<u>Detail(s)</u>					
Waste Class: 251 Waste Class Desc: OIL SKIMMINGS & SLUDGES					
Waste Class: 221 Waste Class Desc: LIGHT FUELS					
Waste Class: 252 Waste Class Desc: WASTE OILS & LUBRICANTS					
Waste Class: 213 Waste Class Desc: PETROLEUM DISTILLATES					
21	6 of 16	NNW/96.1	61.9 / 0.14	Contractors Rental Supply General Partner Inc. 2489 Sheffield rd Ottawa ON	GEN
Generator No: ON2239811 Status: Approval Years: 2013 Contam. Facility: MHSW Facility: SIC Code: 532310 SIC Description: GENERAL RENTAL CENTRES					
PO Box No: Country: Choice of Contact: Co Admin: Phone No Admin:					
<u>Detail(s)</u>					
Waste Class: 213					

Map Key	Number of Records	Direction/ Distance (m)	Elev/Diff (m)	Site	DB
Waste Class Desc:		PETROLEUM DISTILLATES			
Waste Class:		252			
Waste Class Desc:		WASTE OILS & LUBRICANTS			
Waste Class:		221			
Waste Class Desc:		LIGHT FUELS			
Waste Class:		251			
Waste Class Desc:		OIL SKIMMINGS & SLUDGES			
21	7 of 16	NNW/96.1	61.9 / 0.14	1404811 Ontario Limited 2489 Sheffield rd Ottawa ON K1B 3V6	GEN
Generator No:		ON2239811		PO Box No:	
Status:				Country:	
Approval Years:		04,05,06		Choice of Contact:	
Contam. Facility:				Co Admin:	
MHSW Facility:				Phone No Admin:	
SIC Code:		532310			
SIC Description:		General Rental Centres			
<u>Detail(s)</u>					
Waste Class:		213			
Waste Class Desc:		PETROLEUM DISTILLATES			
Waste Class:		221			
Waste Class Desc:		LIGHT FUELS			
Waste Class:		252			
Waste Class Desc:		WASTE OILS & LUBRICANTS			
21	8 of 16	NNW/96.1	61.9 / 0.14	1759005 Ontario Limited 2489 Sheffield rd Ottawa ON K1B 3V6	GEN
Generator No:		ON2239811		PO Box No:	
Status:				Country:	
Approval Years:		2009		Choice of Contact:	
Contam. Facility:				Co Admin:	
MHSW Facility:				Phone No Admin:	
SIC Code:		532310			
SIC Description:		General Rental Centres			
<u>Detail(s)</u>					
Waste Class:		213			
Waste Class Desc:		PETROLEUM DISTILLATES			
Waste Class:		252			
Waste Class Desc:		WASTE OILS & LUBRICANTS			
21	9 of 16	NNW/96.1	61.9 / 0.14	Contractors Rental Supply General Partner Inc. Ottawa 2489 Sheffield rd Ottawa ON K1B 3V6	GEN
Generator No:		ON2239811		PO Box No:	
Status:		Registered		Country: Canada	
Approval Years:		As of Dec 2018		Choice of Contact:	

Map Key	Number of Records	Direction/ Distance (m)	Elev/Diff (m)	Site	DB
Contam. Facility: MHSW Facility: SIC Code: SIC Description:				Co Admin: Phone No Admin:	
<u>Detail(s)</u>					
Waste Class:		212 L			
Waste Class Desc:		Aliphatic solvents and residues			
Waste Class:		213 I			
Waste Class Desc:		Petroleum distillates			
Waste Class:		221 I			
Waste Class Desc:		Light fuels			
Waste Class:		251 L			
Waste Class Desc:		Waste oils/sludges (petroleum based)			
Waste Class:		252 L			
Waste Class Desc:		Waste crankcase oils and lubricants			
Waste Class:		331 I			
Waste Class Desc:		Waste compressed gases including cylinders			
21	10 of 16	NNW/96.1	61.9 / 0.14	Contractors Rental Supply General Partner Inc. 2489 Sheffield rd Ottawa ON K1B 3V6	GEN
Generator No:		ON2239811		PO Box No:	
Status:				Country:	Canada
Approval Years:		2015		Choice of Contact:	CO_ADMIN
Contam. Facility:		No		Co Admin:	Mark Watson
MHSW Facility:		No		Phone No Admin:	613.744.8889 Ext.
SIC Code:		532310			
SIC Description:		GENERAL RENTAL CENTRES			
<u>Detail(s)</u>					
Waste Class:		251			
Waste Class Desc:		OIL SKIMMINGS & SLUDGES			
Waste Class:		252			
Waste Class Desc:		WASTE OILS & LUBRICANTS			
Waste Class:		213			
Waste Class Desc:		PETROLEUM DISTILLATES			
Waste Class:		221			
Waste Class Desc:		LIGHT FUELS			
21	11 of 16	NNW/96.1	61.9 / 0.14	Contractors Rental Supply General Partner Inc. 2489 Sheffield rd Ottawa ON K1B 3V6	GEN
Generator No:		ON2239811		PO Box No:	
Status:				Country:	Canada
Approval Years:		2016		Choice of Contact:	CO_ADMIN
Contam. Facility:		No		Co Admin:	Mark Watson
MHSW Facility:		No		Phone No Admin:	613.744.8889 Ext.
SIC Code:		532310			
SIC Description:		GENERAL RENTAL CENTRES			

Map Key	Number of Records	Direction/ Distance (m)	Elev/Diff (m)	Site	DB
<u>Detail(s)</u>					
Waste Class:		221			
Waste Class Desc:		LIGHT FUELS			
Waste Class:		213			
Waste Class Desc:		PETROLEUM DISTILLATES			
Waste Class:		251			
Waste Class Desc:		OIL SKIMMINGS & SLUDGES			
Waste Class:		252			
Waste Class Desc:		WASTE OILS & LUBRICANTS			
21	12 of 16	NNW/96.1	61.9 / 0.14	Contractors Rental Supply General Partner Inc. Ottawa 2489 Sheffield rd Ottawa ON K1B 3V6	GEN
Generator No:	ON2239811			PO Box No:	
Status:	Registered			Country:	Canada
Approval Years:	As of Jul 2019			Choice of Contact:	
Contam. Facility:				Co Admin:	
MHSW Facility:				Phone No Admin:	
SIC Code:					
SIC Description:					
<u>Detail(s)</u>					
Waste Class:		221 I			
Waste Class Desc:		Light fuels			
Waste Class:		331 I			
Waste Class Desc:		Waste compressed gases including cylinders			
Waste Class:		251 L			
Waste Class Desc:		Waste oils/sludges (petroleum based)			
Waste Class:		252 L			
Waste Class Desc:		Waste crankcase oils and lubricants			
Waste Class:		212 L			
Waste Class Desc:		Aliphatic solvents and residues			
Waste Class:		213 I			
Waste Class Desc:		Petroleum distillates			
21	13 of 16	NNW/96.1	61.9 / 0.14	1759005 Ontario Limited 2489 Sheffield rd Ottawa ON K1B 3V6	GEN
Generator No:	ON2239811			PO Box No:	
Status:				Country:	
Approval Years:	2010			Choice of Contact:	
Contam. Facility:				Co Admin:	
MHSW Facility:				Phone No Admin:	
SIC Code:	532310				
SIC Description:	General Rental Centres				
<u>Detail(s)</u>					
Waste Class:		252			

Map Key	Number of Records	Direction/ Distance (m)	Elev/Diff (m)	Site	DB
Waste Class Desc:		WASTE OILS & LUBRICANTS			
Waste Class:		213			
Waste Class Desc:		PETROLEUM DISTILLATES			
21	14 of 16	NNW/96.1	61.9 / 0.14	1759005 Ontario Limited 2489 Sheffield rd Ottawa ON K1B 3V6	GEN
Generator No:		ON2239811		PO Box No:	
Status:				Country:	
Approval Years:		2011		Choice of Contact:	
Contam. Facility:				Co Admin:	
MHSW Facility:				Phone No Admin:	
SIC Code:		532310			
SIC Description:		General Rental Centres			
Detail(s)					
Waste Class:		213			
Waste Class Desc:		PETROLEUM DISTILLATES			
Waste Class:		252			
Waste Class Desc:		WASTE OILS & LUBRICANTS			
21	15 of 16	NNW/96.1	61.9 / 0.14	1759005 Ontario Limited 2489 Sheffield rd Ottawa ON K1B 3V6	GEN
Generator No:		ON2239811		PO Box No:	
Status:				Country:	
Approval Years:		07,08		Choice of Contact:	
Contam. Facility:				Co Admin:	
MHSW Facility:				Phone No Admin:	
SIC Code:		532310			
SIC Description:		General Rental Centres			
Detail(s)					
Waste Class:		213			
Waste Class Desc:		PETROLEUM DISTILLATES			
Waste Class:		221			
Waste Class Desc:		LIGHT FUELS			
Waste Class:		252			
Waste Class Desc:		WASTE OILS & LUBRICANTS			
21	16 of 16	NNW/96.1	61.9 / 0.14	Contractors Rental Supply General Partner Inc. 2489 Sheffield rd Ottawa ON K1B 3V6	GEN
Generator No:		ON2239811		PO Box No:	
Status:				Country:	
Approval Years:		2012		Choice of Contact:	
Contam. Facility:				Co Admin:	
MHSW Facility:				Phone No Admin:	
SIC Code:		532310			
SIC Description:		General Rental Centres			
Detail(s)					

Map Key	Number of Records	Direction/ Distance (m)	Elev/Diff (m)	Site	DB
Waste Class:		213			
Waste Class Desc:		PETROLEUM DISTILLATES			
Waste Class:		252			
Waste Class Desc:		WASTE OILS & LUBRICANTS			
22	1 of 3	NNW/96.3	61.9 / 0.14	Rankir Holdings Inc. 2485 Sheffield Road Ottawa ON	CA
Certificate #:		6292-635PHR			
Application Year:		2004			
Issue Date:		7/27/2004			
Approval Type:		Municipal and Private Sewage Works			
Status:		Approved			
Application Type:					
Client Name:					
Client Address:					
Client City:					
Client Postal Code:					
Project Description:					
Contaminants:					
Emission Control:					
22	2 of 3	NNW/96.3	61.9 / 0.14	Rankir Holdings Inc. 2485 Sheffield Road Ottawa ON K4M 1K3	ECA
Approval No:		6292-635PHR		MOE District:	Ottawa
Approval Date:		2004-07-27		City:	
Status:		Approved		Longitude:	-75.609695
Record Type:		ECA		Latitude:	45.410379999999996
Link Source:		IDS		Geometry X:	
SWP Area Name:		Rideau Valley		Geometry Y:	
Approval Type:		ECA-MUNICIPAL AND PRIVATE SEWAGE WORKS			
Project Type:		MUNICIPAL AND PRIVATE SEWAGE WORKS			
Address:		2485 Sheffield Road			
Full Address:					
Full PDF Link:		https://www.accessenvironment.ene.gov.on.ca/instruments/8810-5Z3PY7-14.pdf			
22	3 of 3	NNW/96.3	61.9 / 0.14	2485 Sheffield Road Ottawa ON K1B 3V6	EHS
Order No:		20030102002		Nearest Intersection:	
Status:		C		Municipality:	
Report Type:		Complete Report		Client Prov/State:	ON
Report Date:		1/10/03		Search Radius (km):	0.25
Date Received:		1/2/03		X:	-75.608447
Previous Site Name:				Y:	45.408414
Lot/Building Size:					
Additional Info Ordered:					
23	1 of 1	SSE/97.4	61.9 / 0.09	Ottawa ON	WWIS
Well ID:		7134998		Data Entry Status:	
Construction Date:				Data Src:	
Primary Water Use:		Monitoring		Date Received:	12/1/2009
Sec. Water Use:				Selected Flag:	Yes

Map Key	Number of Records	Direction/ Distance (m)	Elev/Diff (m)	Site	DB
<hr/>					
Final Well Status:	Observation Wells			Abandonment Rec:	
Water Type:				Contractor:	1844
Casing Material:				Form Version:	7
Audit No:	Z81092			Owner:	
Tag:	A090580			Street Name:	2585 SHEFFIELD
Construction Method:				County:	OTTAWA-CARLETON
Elevation (m):				Municipality:	OTTAWA CITY
Elevation Reliability:				Site Info:	
Depth to Bedrock:				Lot:	
Well Depth:				Concession:	
Overburden/Bedrock:				Concession Name:	
Pump Rate:				Easting NAD83:	
Static Water Level:				Northing NAD83:	
Flowing (Y/N):				Zone:	
Flow Rate:				UTM Reliability:	
Clear/Cloudy:					
 <u>Bore Hole Information</u>					
Bore Hole ID:	1002853296			Elevation:	66.422195
DP2BR:				Elevrc:	
Spatial Status:				Zone:	18
Code OB:				East83:	452644
Code OB Desc:				North83:	5028216
Open Hole:				Org CS:	UTM83
Cluster Kind:				UTMRC:	4
Date Completed:	9/28/2009			UTMRC Desc:	margin of error : 30 m - 100 m
Remarks:				Location Method:	wwr
Elevrc Desc:					
Location Source Date:					
Improvement Location Source:					
Improvement Location Method:					
Source Revision Comment:					
Supplier Comment:					
 <u>Overburden and Bedrock</u>					
<u>Materials Interval</u>					
Formation ID:	1003037537				
Layer:	2				
Color:	2				
General Color:	GREY				
Mat1:	05				
Most Common Material:	CLAY				
Mat2:	01				
Other Materials:	FILL				
Mat3:	84				
Other Materials:	SILTY				
Formation Top Depth:	0.5				
Formation End Depth:	3				
Formation End Depth UOM:	m				
 <u>Overburden and Bedrock</u>					
<u>Materials Interval</u>					
Formation ID:	1003037538				
Layer:	3				
Color:	2				
General Color:	GREY				
Mat1:	06				
Most Common Material:	SILT				
Mat2:	61				
Other Materials:	CLAYEY				

Map Key	Number of Records	Direction/ Distance (m)	Elev/Diff (m)	Site	DB
Mat3:					
Other Materials:					
Formation Top Depth:		3			
Formation End Depth:		4.6			
Formation End Depth UOM:		m			
<u>Overburden and Bedrock Materials Interval</u>					
Formation ID:		1003037536			
Layer:		1			
Color:		2			
General Color:		GREY			
Mat1:		28			
Most Common Material:		SAND			
Mat2:		11			
Other Materials:		GRAVEL			
Mat3:		01			
Other Materials:		FILL			
Formation Top Depth:		0			
Formation End Depth:		0.5			
Formation End Depth UOM:		m			
<u>Annular Space/Abandonment Sealing Record</u>					
Plug ID:		1003037540			
Layer:		1			
Plug From:		0.1			
Plug To:		1.2			
Plug Depth UOM:		m			
<u>Method of Construction & Well Use</u>					
Method Construction ID:					
Method Construction Code:		F			
Method Construction:		H.S.A.			
Other Method Construction:					
<u>Pipe Information</u>					
Pipe ID:		1003037535			
Casing No:		0			
Comment:					
Alt Name:					
<u>Construction Record - Casing</u>					
Casing ID:		1003037542			
Layer:		1			
Material:					
Open Hole or Material:					
Depth From:					
Depth To:					
Casing Diameter:		5.1			
Casing Diameter UOM:		cm			
Casing Depth UOM:		m			
<u>Construction Record - Screen</u>					

Map Key	Number of Records	Direction/ Distance (m)	Elev/Diff (m)	Site	DB
Screen ID: 1003037543 Layer: 1 Slot: 10 Screen Top Depth: 1.5 Screen End Depth: 4.6 Screen Material: 5 Screen Depth UOM: m Screen Diameter UOM: cm Screen Diameter: 5					
<u>Hole Diameter</u>					
Hole ID: 1003037539 Diameter: 20 Depth From: 0 Depth To: 4.6 Hole Depth UOM: m Hole Diameter UOM: cm					
24	1 of 3	SSW/101.7	63.9 / 2.08	Novatech Disaster Restoration Inc. 2540 Sheffield Road Ottawa ON K1B 3V7	GEN
Generator No: ON3599866 Status: Approval Years: 05,06,07,08 Contam. Facility: MHSW Facility: SIC Code: 561722 SIC Description: Janitorial Services (except Window Cleaning)					
<u>Detail(s)</u>					
Waste Class: 262 Waste Class Desc: DETERGENTS/SOAPS Waste Class: 145 Waste Class Desc: PAINT/PIGMENT/COATING RESIDUES					
24	2 of 3	SSW/101.7	63.9 / 2.08	Novatech Disaster Restoration Inc. 2540 Sheffield Road Ottawa ON	GEN
Generator No: ON3599866 Status: Approval Years: 03,04 Contam. Facility: MHSW Facility: SIC Code: 561722 SIC Description: Janitorial Services (exc. Window Cleaning)					
24	3 of 3	SSW/101.7	63.9 / 2.08	Novatech Disaster Restoration Inc. 2540 Sheffield Road Ottawa ON K1B 3V7	GEN
Generator No: ON3599866 Status: Approval Years: 2009 Contam. Facility: MHSW Facility: SIC Code: 561722 SIC Description: Janitorial Services (except Window Cleaning)					

Map Key	Number of Records	Direction/ Distance (m)	Elev/Diff (m)	Site	DB
<u>Detail(s)</u>					
Waste Class:		145			
Waste Class Desc:		PAINT/PIGMENT/COATING RESIDUES			
Waste Class:		262			
Waste Class Desc:		DETERGENTS/SOAPS			
<u>25</u>	1 of 1	NNW/102.6	61.9 / 0.14	OTTAWA ON	WWIS
Well ID:	7198055			Data Entry Status:	
Construction Date:				Data Src:	
Primary Water Use:	Monitoring and Test Hole			Date Received:	3/7/2013
Sec. Water Use:				Selected Flag:	Yes
Final Well Status:	Test Hole			Abandonment Rec:	
Water Type:				Contractor:	7241
Casing Material:				Form Version:	7
Audit No:	Z154406			Owner:	
Tag:	A131160			Street Name:	2489 SHEFFIELD RD.
Construction Method:				County:	OTTAWA-CARLETON
Elevation (m):				Municipality:	GLOUCESTER TOWNSHIP
Elevation Reliability:				Site Info:	
Depth to Bedrock:				Lot:	
Well Depth:				Concession:	
Overburden/Bedrock:				Concession Name:	
Pump Rate:				Easting NAD83:	
Static Water Level:				Northing NAD83:	
Flowing (Y/N):				Zone:	
Flow Rate:				UTM Reliability:	
Clear/Cloudy:					
<u>Bore Hole Information</u>					
Bore Hole ID:	1004260056			Elevation:	67.082931
DP2BR:				Elevrc:	
Spatial Status:				Zone:	18
Code OB:				East83:	452467
Code OB Desc:				North83:	5028552
Open Hole:				Org CS:	UTM83
Cluster Kind:				UTMRC:	4
Date Completed:	1/21/2013			UTMRC Desc:	margin of error : 30 m - 100 m
Remarks:				Location Method:	wwr
Elevrc Desc:					
Location Source Date:					
Improvement Location Source:					
Improvement Location Method:					
Source Revision Comment:					
Supplier Comment:					
<u>Overburden and Bedrock</u>					
<u>Materials Interval</u>					
Formation ID:	1004792604				
Layer:	3				
Color:	2				
General Color:	GREY				
Mat1:	06				
Most Common Material:	SILT				
Mat2:					
Other Materials:					

Map Key	Number of Records	Direction/ Distance (m)	Elev/Diff (m)	Site	DB
Mat3:		85			
Other Materials:		SOFT			
Formation Top Depth:		3.66			
Formation End Depth:		4.88			
Formation End Depth UOM:		m			
<u>Overburden and Bedrock Materials Interval</u>					
Formation ID:		1004792602			
Layer:		1			
Color:		6			
General Color:		BROWN			
Mat1:		11			
Most Common Material:		GRAVEL			
Mat2:		28			
Other Materials:		SAND			
Mat3:		73			
Other Materials:		HARD			
Formation Top Depth:		0			
Formation End Depth:		0.91			
Formation End Depth UOM:		m			
<u>Overburden and Bedrock Materials Interval</u>					
Formation ID:		1004792603			
Layer:		2			
Color:		2			
General Color:		GREY			
Mat1:		05			
Most Common Material:		CLAY			
Mat2:		06			
Other Materials:		SILT			
Mat3:		85			
Other Materials:		SOFT			
Formation Top Depth:		0.91			
Formation End Depth:		3.66			
Formation End Depth UOM:		m			
<u>Annular Space/Abandonment Sealing Record</u>					
Plug ID:		1004792612			
Layer:		1			
Plug From:		0			
Plug To:		0.31			
Plug Depth UOM:		m			
<u>Annular Space/Abandonment Sealing Record</u>					
Plug ID:		1004792614			
Layer:		3			
Plug From:		1.5			
Plug To:		4.88			
Plug Depth UOM:		m			
<u>Annular Space/Abandonment Sealing Record</u>					
Plug ID:		1004792613			

Map Key	Number of Records	Direction/ Distance (m)	Elev/Diff (m)	Site	DB
Layer:	2				
Plug From:	0.31				
Plug To:	1.5				
Plug Depth UOM:	m				
<u>Method of Construction & Well Use</u>					
Method Construction ID:					
Method Construction Code:	D				
Method Construction:	Direct Push				
Other Method Construction:					
<u>Pipe Information</u>					
Pipe ID:	1004792601				
Casing No:	0				
Comment:					
Alt Name:					
<u>Construction Record - Casing</u>					
Casing ID:	1004792607				
Layer:	1				
Material:	5				
Open Hole or Material:	PLASTIC				
Depth From:	0				
Depth To:	1.83				
Casing Diameter:	3.45				
Casing Diameter UOM:	cm				
Casing Depth UOM:	m				
<u>Construction Record - Screen</u>					
Screen ID:	1004792608				
Layer:	1				
Slot:	10				
Screen Top Depth:	1.83				
Screen End Depth:	4.88				
Screen Material:	5				
Screen Depth UOM:	m				
Screen Diameter UOM:	cm				
Screen Diameter:	4.21				
<u>Hole Diameter</u>					
Hole ID:	1004792605				
Diameter:	5.71				
Depth From:	0				
Depth To:	4.88				
Hole Depth UOM:	m				
Hole Diameter UOM:	cm				

<u>26</u>	1 of 17	W/103.1	65.6 / 3.78	2510 Sheffield Road Ottawa ON K1B 4E5	EHS
Order No:	20161208087			Nearest Intersection:	
Status:	C			Municipality:	Ottawa
Report Type:	Standard Report			Client Prov/State:	ON
Report Date:	15-DEC-16			Search Radius (km):	.25
Date Received:	08-DEC-16			X:	-75.608895

Map Key	Number of Records	Direction/ Distance (m)	Elev/Diff (m)	Site	DB
Previous Site Name: Lot/Building Size: Additional Info Ordered:				Y: 45.407612 City Directory	
26	2 of 17	W/103.1	65.6 / 3.78	2510 Sheffield Road Ottawa ON	EHS
Order No: 20140211037 Status: C Report Type: Standard Report Report Date: 20-FEB-14 Date Received: 11-FEB-14 Previous Site Name: Lot/Building Size: Additional Info Ordered:		Nearest Intersection: Municipality: Ottawa Client Prov/State: ON Search Radius (km): .27 X: -75.608895 Y: 45.407612 Fire Insur. Maps and/or Site Plans; City Directory			
26	3 of 17	W/103.1	65.6 / 3.78	WESTON BAKERIES LTD 2510 SHEFFIELD RD OTTAWA ON K1B 4E5	EXP
Instance No: 11231821 Instance ID: Instance Type: FS Liquid Fuel Tank Description: Status: EXPIRED TSSA Program Area: Maximum Hazard Rank: Facility Type: Expired Date: 12/28/1990					
26	4 of 17	W/103.1	65.6 / 3.78	WESTON BAKERIES LTD 2510 SHEFFIELD RD OTTAWA ON K1B 4E5	EXP
Instance No: 11231786 Instance ID: Instance Type: FS Liquid Fuel Tank Description: Fuels Safety Private Fuel Outlet - Self Serve Status: EXPIRED TSSA Program Area: Maximum Hazard Rank: Facility Type: FS Liquid Fuel Tank Expired Date: 12/28/1990					
26	5 of 17	W/103.1	65.6 / 3.78	WESTON BAKERIES LTD 2510 SHEFFIELD RD OTTAWA ON K1B 4E5	EXP
Instance No: 11231786 Instance ID: Instance Type: FS Liquid Fuel Tank Description: Status: EXPIRED TSSA Program Area: Maximum Hazard Rank: Facility Type: Expired Date: 12/28/1990					

Map Key	Number of Records	Direction/ Distance (m)	Elev/Diff (m)	Site	DB
26	6 of 17	W/103.1	65.6 / 3.78	WESTON BAKERIES LTD 2510 SHEFFIELD RD OTTAWA ON	EXP
Instance No: Instance ID: Instance Type: Description: Status: TSSA Program Area: Maximum Hazard Rank: Facility Type: Expired Date:		11231843 73852 FS Piping FS Piping EXPIRED			
26	7 of 17	W/103.1	65.6 / 3.78	WESTON BAKERIES LTD 2510 SHEFFIELD RD OTTAWA ON	EXP
Instance No: Instance ID: Instance Type: Description: Status: TSSA Program Area: Maximum Hazard Rank: Facility Type: Expired Date:		11231805 74255 FS Piping FS Piping EXPIRED			
26	8 of 17	W/103.1	65.6 / 3.78	WESTON BAKERIES LTD 2510 SHEFFIELD RD OTTAWA ON K1B 4E5	EXP
Instance No: Instance ID: Instance Type: Description: Status: TSSA Program Area: Maximum Hazard Rank: Facility Type: Expired Date:		11231821 FS Liquid Fuel Tank Fuels Safety Private Fuel Outlet - Self Serve EXPIRED			
26	9 of 17	W/103.1	65.6 / 3.78	WESTON BAKERIES LTD 2510 SHEFFIELD RD OTTAWA ON	EXP
Instance No: Instance ID: Instance Type: Description: Status: TSSA Program Area: Maximum Hazard Rank: Facility Type: Expired Date:		10061260 11241 FS Facility Fuels Safety Private Fuel Outlet - Self Serve EXPIRED			
26	10 of 17	W/103.1	65.6 / 3.78	WESTON BAKERIES 2510 SHEFFIELD RD	FST

Map Key	Number of Records	Direction/ Distance (m)	Elev/Diff (m)	Site	DB
OTTAWA ON K1B 4E5					
Instance No:		10906732			
Cont Name:					
Instance Type:		FS Liquid Fuel Tank			
Fuel Type:		Diesel			
Status:		Active			
Capacity:		13841			
Tank Material:		Steel			
Corrosion Protection:		Sacrificial anode			
Tank Type:		Single Wall UST			
Install Year:		1981			
Parent Facility Type:		Fuels Safety Private Fuel Outlet - Self Serve			
Facility Type:		FS Liquid Fuel Tank			
26	11 of 17	W/103.1	65.6 / 3.78	WESTON BAKERIES LIMITED 2510 SHEFFIELD ROAD OTTAWA ON K1B 4E5	GEN
Generator No:		ON0336201		PO Box No:	
Status:				Country:	
Approval Years:		90,92,93,97		Choice of Contact:	
Contam. Facility:				Co Admin:	
MHSW Facility:				Phone No Admin:	
SIC Code:		1072			
SIC Description:		BREAD & OTHER PROD.			
Detail(s)					
Waste Class:		212			
Waste Class Desc:		ALIPHATIC SOLVENTS			
Waste Class:		213			
Waste Class Desc:		PETROLEUM DISTILLATES			
Waste Class:		252			
Waste Class Desc:		WASTE OILS & LUBRICANTS			
26	12 of 17	W/103.1	65.6 / 3.78	WESTON BAKERIES LIMITED 42-105 2510 SHEFFIELD ROAD OTTAWA ON K1B 4E5	GEN
Generator No:		ON0336201		PO Box No:	
Status:				Country:	
Approval Years:		94,95,96		Choice of Contact:	
Contam. Facility:				Co Admin:	
MHSW Facility:				Phone No Admin:	
SIC Code:		1072			
SIC Description:		BREAD & OTHER PROD.			
Detail(s)					
Waste Class:		212			
Waste Class Desc:		ALIPHATIC SOLVENTS			
Waste Class:		213			
Waste Class Desc:		PETROLEUM DISTILLATES			
Waste Class:		252			
Waste Class Desc:		WASTE OILS & LUBRICANTS			

Map Key	Number of Records	Direction/ Distance (m)	Elev/Diff (m)	Site	DB
26	13 of 17	W/103.1	65.6 / 3.78	WESTON BAKERIES LIMITED 2510 SHEFFIELD ROAD OTTAWA ON K1B 4E5	GEN
<div> <div> Generator No: ON0336201 Status: Approval Years: 86,87,88,89 Contam. Facility: MHSW Facility: SIC Code: 1072 SIC Description: BREAD & OTHER PROD. </div> <div> PO Box No: Country: Choice of Contact: Co Admin: Phone No Admin: </div> </div>					
<u>Detail(s)</u>					
<div> Waste Class: 213 Waste Class Desc: PETROLEUM DISTILLATES Waste Class: 252 Waste Class Desc: WASTE OILS & LUBRICANTS </div>					
26	14 of 17	W/103.1	65.6 / 3.78	WESTON BAKERIES (OUT OF BUSINESS) 2510 SHEFFIELD ROAD OTTAWA ON K1B 4E5	GEN
<div> <div> Generator No: ON0336201 Status: Approval Years: 98 Contam. Facility: MHSW Facility: SIC Code: 1072 SIC Description: BREAD & OTHER PROD. </div> <div> PO Box No: Country: Choice of Contact: Co Admin: Phone No Admin: </div> </div>					
<u>Detail(s)</u>					
<div> Waste Class: 212 Waste Class Desc: ALIPHATIC SOLVENTS Waste Class: 213 Waste Class Desc: PETROLEUM DISTILLATES Waste Class: 252 Waste Class Desc: WASTE OILS & LUBRICANTS </div>					
26	15 of 17	W/103.1	65.6 / 3.78	WESTON BAKERIES LTD 2510 SHEFFIELD RD OTTAWA ON K1B 4E5	PRT
<div> Location ID: 11088 Type: retail Expiry Date: Capacity (L): 14138 Licence #: 0001052413 </div>					
26	16 of 17	W/103.1	65.6 / 3.78	WESTON BAKERIES 2510 SHEFFIELD RD OTTAWA ON K1B 4E5	PRT
<div> Location ID: 11088 Type: private Expiry Date: </div>					

Map Key	Number of Records	Direction/ Distance (m)	Elev/Diff (m)	Site	DB
Capacity (L): Licence #:		13638.00 0001036654			
26	17 of 17	W/103.1	65.6 / 3.78	Weston Bakeries Limited 2510 Sheffield Rd Ottawa ON K1B 4E5	SCT
Established: Plant Size (ft²): Employment:		01-JUN-82			
--Details--					
Description: SIC/NAICS Code:		Other Specialty-Line Food Wholesaler-Distributors 413190			
27	1 of 1	WSW/103.2	64.9 / 3.08	ON	WWIS
Well ID: 7317470				Data Entry Status: Yes	
Construction Date:				Data Src:	
Primary Water Use:				Date Received: 8/20/2018	
Sec. Water Use:				Selected Flag: Yes	
Final Well Status:				Abandonment Rec:	
Water Type:				Contractor: 7241	
Casing Material:				Form Version: 7	
Audit No: Z286622				Owner:	
Tag: A215774				Street Name:	
Construction Method:				County: OTTAWA-CARLETON	
Elevation (m):				Municipality: OTTAWA CITY	
Elevation Reliability:				Site Info:	
Depth to Bedrock:				Lot:	
Well Depth:				Concession:	
Overburden/Bedrock:				Concession Name:	
Pump Rate:				Easting NAD83:	
Static Water Level:				Northing NAD83:	
Flowing (Y/N):				Zone:	
Flow Rate:				UTM Reliability:	
Clear/Cloudy:					
<u>Bore Hole Information</u>					
Bore Hole ID: 1007264744				Elevation:	
DP2BR:				Elevrc:	
Spatial Status:				Zone: 18	
Code OB:				East83: 452348	
Code OB Desc:				North83: 5028310	
Open Hole:				Org CS: UTM83	
Cluster Kind:				UTMRC: 4	
Date Completed: 5/23/2018				UTMRC Desc: margin of error : 30 m - 100 m	
Remarks:				Location Method: wwr	
Elevrc Desc:					
Location Source Date:					
Improvement Location Source:					
Improvement Location Method:					
Source Revision Comment:					
Supplier Comment:					
28	1 of 1	SSE/111.4	61.8 / 0.03	Ottawa ON	WWIS

Map Key	Number of Records	Direction/ Distance (m)	Elev/Diff (m)	Site	DB
Well ID:	7142090			Data Entry Status:	
Construction Date:				Data Src:	
Primary Water Use:	Monitoring and Test Hole			Date Received:	3/24/2010
Sec. Water Use:	0			Selected Flag:	Yes
Final Well Status:	Monitoring and Test Hole			Abandonment Rec:	
Water Type:				Contractor:	7241
Casing Material:				Form Version:	7
Audit No:	Z112168			Owner:	
Tag:	A090914			Street Name:	2625 SHEFFIELD RD.
Construction Method:				County:	OTTAWA-CARLETON
Elevation (m):				Municipality:	OTTAWA CITY
Elevation Reliability:				Site Info:	WKQ-002243
Depth to Bedrock:				Lot:	
Well Depth:				Concession:	
Overburden/Bedrock:				Concession Name:	
Pump Rate:				Easting NAD83:	
Static Water Level:				Northing NAD83:	
Flowing (Y/N):				Zone:	
Flow Rate:				UTM Reliability:	
Clear/Cloudy:					

Bore Hole Information

Bore Hole ID:	1002952733	Elevation:	66.600448
DP2BR:		Elevrc:	
Spatial Status:		Zone:	18
Code OB:		East83:	452640
Code OB Desc:		North83:	5028199
Open Hole:		Org CS:	UTM83
Cluster Kind:		UTMRC:	4
Date Completed:	2/17/2010	UTMRC Desc:	margin of error : 30 m - 100 m
Remarks:		Location Method:	wwr
Elevrc Desc:			
Location Source Date:			
Improvement Location Source:			
Improvement Location Method:			
Source Revision Comment:			
Supplier Comment:			

Overburden and Bedrock

Materials Interval

Formation ID:	1003156814
Layer:	3
Color:	2
General Color:	GREY
Mat1:	05
Most Common Material:	CLAY
Mat2:	
Other Materials:	
Mat3:	85
Other Materials:	SOFT
Formation Top Depth:	3.1
Formation End Depth:	4.27
Formation End Depth UOM:	m

Overburden and Bedrock

Materials Interval

Formation ID:	1003156812
Layer:	1
Color:	6
General Color:	BROWN

Map Key	Number of Records	Direction/ Distance (m)	Elev/Diff (m)	Site	DB
Mat1:		11			
Most Common Material:		GRAVEL			
Mat2:		28			
Other Materials:		SAND			
Mat3:		73			
Other Materials:		HARD			
Formation Top Depth:		0			
Formation End Depth:		0.91			
Formation End Depth UOM:		m			
<u>Overburden and Bedrock Materials Interval</u>					
Formation ID:		1003156813			
Layer:		2			
Color:		6			
General Color:		BROWN			
Mat1:		06			
Most Common Material:		SILT			
Mat2:		28			
Other Materials:		SAND			
Mat3:		85			
Other Materials:		SOFT			
Formation Top Depth:		0.91			
Formation End Depth:		3.1			
Formation End Depth UOM:		m			
<u>Overburden and Bedrock Materials Interval</u>					
Formation ID:		1003156815			
Layer:		4			
Color:		2			
General Color:		GREY			
Mat1:		05			
Most Common Material:		CLAY			
Mat2:					
Other Materials:					
Mat3:		85			
Other Materials:		SOFT			
Formation Top Depth:		4.27			
Formation End Depth:		5.49			
Formation End Depth UOM:		m			
<u>Annular Space/Abandonment Sealing Record</u>					
Plug ID:		1003156818			
Layer:		2			
Plug From:		0.31			
Plug To:		2.13			
Plug Depth UOM:		m			
<u>Annular Space/Abandonment Sealing Record</u>					
Plug ID:		1003156817			
Layer:		1			
Plug From:		0			
Plug To:		0.31			
Plug Depth UOM:		m			

Map Key	Number of Records	Direction/ Distance (m)	Elev/Diff (m)	Site	DB
<u>Annular Space/Abandonment Sealing Record</u>					
Plug ID:		1003156819			
Layer:		3			
Plug From:		2.13			
Plug To:		5.49			
Plug Depth UOM:		m			
<u>Method of Construction & Well Use</u>					
Method Construction ID:					
Method Construction Code:		D			
Method Construction:		Direct Push			
Other Method Construction:					
<u>Pipe Information</u>					
Pipe ID:		1003156811			
Casing No:		0			
Comment:					
Alt Name:					
<u>Construction Record - Casing</u>					
Casing ID:		1003156821			
Layer:		1			
Material:		5			
Open Hole or Material:		PLASTIC			
Depth From:		0			
Depth To:		2.44			
Casing Diameter:		4.03			
Casing Diameter UOM:		cm			
Casing Depth UOM:		m			
<u>Construction Record - Screen</u>					
Screen ID:		1003156822			
Layer:		1			
Slot:		10			
Screen Top Depth:		2.44			
Screen End Depth:		5.49			
Screen Material:		5			
Screen Depth UOM:		m			
Screen Diameter UOM:		cm			
Screen Diameter:		4.82			
<u>Hole Diameter</u>					
Hole ID:		1003156816			
Diameter:		8.25			
Depth From:		0			
Depth To:		5.49			
Hole Depth UOM:		m			
Hole Diameter UOM:		cm			
29	1 of 1	WSW/113.7	64.9 / 3.08	2181 Bantree Street Ottawa ON K1B 4X3	EHS
Order No:	20110519003	Nearest Intersection:			

Map Key	Number of Records	Direction/ Distance (m)	Elev/Diff (m)	Site	DB
Status:	C			Municipality:	
Report Type:	Custom Report			Client Prov/State:	ON
Report Date:	5/26/2011			Search Radius (km):	0.25
Date Received:	5/19/2011 9:26:16 AM			X:	-75.60901
Previous Site Name:				Y:	45.406581
Lot/Building Size:					
Additional Info Ordered:					

30	1 of 1	SSE/114.2	62.6 / 0.78	Ottawa ON	WWIS
Well ID:	7142091			Data Entry Status:	
Construction Date:				Data Src:	
Primary Water Use:	Monitoring and Test Hole			Date Received:	3/24/2010
Sec. Water Use:	0			Selected Flag:	Yes
Final Well Status:	Monitoring and Test Hole			Abandonment Rec:	
Water Type:				Contractor:	7241
Casing Material:				Form Version:	7
Audit No:	Z112167			Owner:	
Tag:	A090915			Street Name:	2625 SHEFFIELD ROAD
Construction Method:				County:	OTTAWA-CARLETON
Elevation (m):				Municipality:	OTTAWA CITY
Elevation Reliability:				Site Info:	WKQ-002243
Depth to Bedrock:				Lot:	
Well Depth:				Concession:	
Overburden/Bedrock:				Concession Name:	
Pump Rate:				Easting NAD83:	
Static Water Level:				Northing NAD83:	
Flowing (Y/N):				Zone:	
Flow Rate:				UTM Reliability:	
Clear/Cloudy:					

Bore Hole Information

Bore Hole ID:	1002952735	Elevation:	66.799522
DP2BR:		Elevrc:	
Spatial Status:		Zone:	18
Code OB:		East83:	452626
Code OB Desc:		North83:	5028190
Open Hole:		Org CS:	UTM83
Cluster Kind:		UTMRC:	4
Date Completed:	2/17/2010	UTMRC Desc:	margin of error : 30 m - 100 m
Remarks:		Location Method:	wwr
Elevrc Desc:			
Location Source Date:			
Improvement Location Source:			
Improvement Location Method:			
Source Revision Comment:			
Supplier Comment:			

Overburden and Bedrock

Materials Interval

Formation ID:	1003156907
Layer:	4
Color:	2
General Color:	GREY
Mat1:	05
Most Common Material:	CLAY
Mat2:	06
Other Materials:	SILT
Mat3:	08

Map Key	Number of Records	Direction/ Distance (m)	Elev/Diff (m)	Site	DB
<hr/>					
Other Materials:		FINE SAND			
Formation Top Depth:		4.57			
Formation End Depth:		5.49			
Formation End Depth UOM:		m			
<u>Overburden and Bedrock Materials Interval</u>					
Formation ID:		1003156906			
Layer:		3			
Color:		2			
General Color:		GREY			
Mat1:		05			
Most Common Material:		CLAY			
Mat2:		06			
Other Materials:		SILT			
Mat3:		85			
Other Materials:		SOFT			
Formation Top Depth:		3.1			
Formation End Depth:		4.57			
Formation End Depth UOM:		m			
<u>Overburden and Bedrock Materials Interval</u>					
Formation ID:		1003156904			
Layer:		1			
Color:		6			
General Color:		BROWN			
Mat1:		11			
Most Common Material:		GRAVEL			
Mat2:		28			
Other Materials:		SAND			
Mat3:		73			
Other Materials:		HARD			
Formation Top Depth:		0			
Formation End Depth:		1.22			
Formation End Depth UOM:		m			
<u>Overburden and Bedrock Materials Interval</u>					
Formation ID:		1003156905			
Layer:		2			
Color:		6			
General Color:		BROWN			
Mat1:		06			
Most Common Material:		SILT			
Mat2:		05			
Other Materials:		CLAY			
Mat3:		85			
Other Materials:		SOFT			
Formation Top Depth:		1.22			
Formation End Depth:		3.1			
Formation End Depth UOM:		m			
<u>Annular Space/Abandonment Sealing Record</u>					
Plug ID:		1003156910			
Layer:		2			
Plug From:		0.31			

Map Key	Number of Records	Direction/ Distance (m)	Elev/Diff (m)	Site	DB
Plug To:		2.13			
Plug Depth UOM:		m			
<u>Annular Space/Abandonment Sealing Record</u>					
Plug ID:		1003156911			
Layer:		3			
Plug From:		2.13			
Plug To:		5.49			
Plug Depth UOM:		m			
<u>Annular Space/Abandonment Sealing Record</u>					
Plug ID:		1003156909			
Layer:		1			
Plug From:		0			
Plug To:		0.31			
Plug Depth UOM:		m			
<u>Method of Construction & Well Use</u>					
Method Construction ID:					
Method Construction Code:		D			
Method Construction:		Direct Push			
Other Method Construction:					
<u>Pipe Information</u>					
Pipe ID:		1003156903			
Casing No:		0			
Comment:					
Alt Name:					
<u>Construction Record - Casing</u>					
Casing ID:		1003156913			
Layer:		1			
Material:		5			
Open Hole or Material:		PLASTIC			
Depth From:		0			
Depth To:		2.44			
Casing Diameter:		4.03			
Casing Diameter UOM:		cm			
Casing Depth UOM:		m			
<u>Construction Record - Screen</u>					
Screen ID:		1003156914			
Layer:		1			
Slot:		10			
Screen Top Depth:		2.44			
Screen End Depth:		5.49			
Screen Material:		5			
Screen Depth UOM:		m			
Screen Diameter UOM:		cm			
Screen Diameter:		4.82			

Map Key	Number of Records	Direction/ Distance (m)	Elev/Diff (m)	Site	DB
<u>Hole Diameter</u>					
Hole ID:		1003156908			
Diameter:		8.25			
Depth From:		0			
Depth To:		5.49			
Hole Depth UOM:		m			
Hole Diameter UOM:		cm			
<u>31</u>	1 of 1	W/115.5	65.9 / 4.08	2510 Sheffield Rd Ottawa ON K1B4E5	EHS
Order No:	20160815082			Nearest Intersection:	
Status:	C			Municipality:	
Report Type:	Custom Report			Client Prov/State:	ON
Report Date:	17-AUG-16			Search Radius (km):	.25
Date Received:	15-AUG-16			X:	-75.609532
Previous Site Name:				Y:	45.40745
Lot/Building Size:	4.3 acres				
Additional Info Ordered:	Fire Insur. Maps and/or Site Plans; Topographic Maps; City Directory; Aerial Photos				
<u>32</u>	1 of 1	SSE/118.5	61.8 / 0.03	Ottawa ON	WWIS
Well ID:	7142089			Data Entry Status:	
Construction Date:				Data Src:	
Primary Water Use:	Monitoring and Test Hole			Date Received:	3/24/2010
Sec. Water Use:	0			Selected Flag:	Yes
Final Well Status:	Monitoring and Test Hole			Abandonment Rec:	
Water Type:				Contractor:	7241
Casing Material:				Form Version:	7
Audit No:	Z112172			Owner:	
Tag:	A090913			Street Name:	2625 SHEFFIELD RD.
Construction Method:				County:	OTTAWA-CARLETON
Elevation (m):				Municipality:	OTTAWA CITY
Elevation Reliability:				Site Info:	WKQ--002243
Depth to Bedrock:				Lot:	
Well Depth:				Concession:	
Overburden/Bedrock:				Concession Name:	
Pump Rate:				Easting NAD83:	
Static Water Level:				Northing NAD83:	
Flowing (Y/N):				Zone:	
Flow Rate:				UTM Reliability:	
Clear/Cloudy:					
<u>Bore Hole Information</u>					
Bore Hole ID:	1002952731			Elevation:	66.548049
DP2BR:				Elevrc:	
Spatial Status:				Zone:	18
Code OB:				East83:	452644
Code OB Desc:				North83:	5028193
Open Hole:				Org CS:	UTM83
Cluster Kind:				UTMRC:	4
Date Completed:	2/17/2010			UTMRC Desc:	margin of error : 30 m - 100 m
Remarks:				Location Method:	wwr
Elevrc Desc:					
Location Source Date:					
Improvement Location Source:					
Improvement Location Method:					
Source Revision Comment:					
Supplier Comment:					

Map Key	Number of Records	Direction/ Distance (m)	Elev/Diff (m)	Site	DB
<u>Overburden and Bedrock Materials Interval</u>					
Formation ID:		1003156665			
Layer:		4			
Color:		2			
General Color:		GREY			
Mat1:		05			
Most Common Material:		CLAY			
Mat2:					
Other Materials:					
Mat3:		85			
Other Materials:		SOFT			
Formation Top Depth:		3.96			
Formation End Depth:		5.49			
Formation End Depth UOM:		m			
<u>Overburden and Bedrock Materials Interval</u>					
Formation ID:		1003156664			
Layer:		3			
Color:		2			
General Color:		GREY			
Mat1:		05			
Most Common Material:		CLAY			
Mat2:					
Other Materials:					
Mat3:		85			
Other Materials:		SOFT			
Formation Top Depth:		3.1			
Formation End Depth:		3.96			
Formation End Depth UOM:		m			
<u>Overburden and Bedrock Materials Interval</u>					
Formation ID:		1003156663			
Layer:		2			
Color:		6			
General Color:		BROWN			
Mat1:		06			
Most Common Material:		SILT			
Mat2:		28			
Other Materials:		SAND			
Mat3:		85			
Other Materials:		SOFT			
Formation Top Depth:		0.91			
Formation End Depth:		3.1			
Formation End Depth UOM:		m			
<u>Overburden and Bedrock Materials Interval</u>					
Formation ID:		1003156662			
Layer:		1			
Color:		6			
General Color:		BROWN			
Mat1:		11			
Most Common Material:		GRAVEL			
Mat2:		28			

Map Key	Number of Records	Direction/ Distance (m)	Elev/Diff (m)	Site	DB
<hr/>					
Other Materials:		SAND			
Mat3:		73			
Other Materials:		HARD			
Formation Top Depth:		0			
Formation End Depth:		0.91			
Formation End Depth UOM:		m			
 <u>Annular Space/Abandonment Sealing Record</u>					
Plug ID:		1003156669			
Layer:		3			
Plug From:		2.13			
Plug To:		5.49			
Plug Depth UOM:		m			
 <u>Annular Space/Abandonment Sealing Record</u>					
Plug ID:		1003156667			
Layer:		1			
Plug From:		0			
Plug To:		0.31			
Plug Depth UOM:		m			
 <u>Annular Space/Abandonment Sealing Record</u>					
Plug ID:		1003156668			
Layer:		2			
Plug From:		0.31			
Plug To:		2.13			
Plug Depth UOM:		m			
 <u>Method of Construction & Well Use</u>					
Method Construction ID:					
Method Construction Code:		D			
Method Construction:		Direct Push			
Other Method Construction:					
 <u>Pipe Information</u>					
Pipe ID:		1003156661			
Casing No:		0			
Comment:					
Alt Name:					
 <u>Construction Record - Casing</u>					
Casing ID:		1003156671			
Layer:		1			
Material:		5			
Open Hole or Material:		PLASTIC			
Depth From:		0			
Depth To:		2.14			
Casing Diameter:		4.03			
Casing Diameter UOM:		cm			
Casing Depth UOM:		m			

Map Key	Number of Records	Direction/ Distance (m)	Elev/Diff (m)	Site	DB
<u>Construction Record - Screen</u>					
Screen ID:	1003156672				
Layer:	1				
Slot:	10				
Screen Top Depth:	2.44				
Screen End Depth:	5.49				
Screen Material:	5				
Screen Depth UOM:	m				
Screen Diameter UOM:	cm				
Screen Diameter:	4.82				
<u>Hole Diameter</u>					
Hole ID:	1003156666				
Diameter:	8.25				
Depth From:	0				
Depth To:	5.49				
Hole Depth UOM:	m				
Hole Diameter UOM:	cm				
33	1 of 1	ESE/119.5	60.9 / -0.92	ON	BORE
Borehole ID:	614959			Inclin FLG:	No
OGF ID:	215515901			SP Status:	Initial Entry
Status:				Surv Elev:	No
Type:	Borehole			Piezometer:	No
Use:				Primary Name:	
Completion Date:	MAR-1959			Municipality:	
Static Water Level:				Lot:	
Primary Water Use:				Township:	
Sec. Water Use:				Latitude DD:	45.406829
Total Depth m:	12.5			Longitude DD:	-75.60276
Depth Ref:	Ground Surface			UTM Zone:	18
Depth Elev:				Easting:	452831
Drill Method:				Northing:	5028322
Orig Ground Elev m:	66.6			Location Accuracy:	
Elev Reliabil Note:				Accuracy:	Not Applicable
DEM Ground Elev m:	62.6				
Concession:					
Location D:					
Survey D:					
Comments:					
<u>Borehole Geology Stratum</u>					
Geology Stratum ID:	218399925			Mat Consistency:	
Top Depth:	0			Material Moisture:	
Bottom Depth:	.2			Material Texture:	
Material Color:				Non Geo Mat Type:	
Material 1:	Unknown			Geologic Formation:	
Material 2:				Geologic Group:	
Material 3:				Geologic Period:	
Material 4:				Depositional Gen:	
Gsc Material Description:					
Stratum Description:	UNSPECIFIED.				
Geology Stratum ID:	218399929			Mat Consistency:	Soft
Top Depth:	3.8			Material Moisture:	
Bottom Depth:	5.3			Material Texture:	
Material Color:	Grey			Non Geo Mat Type:	

Map Key	Number of Records	Direction/ Distance (m)	Elev/Diff (m)	Site	DB
Material 1:	Clay			Geologic Formation:	
Material 2:	Silt			Geologic Group:	
Material 3:	Sand			Geologic Period:	
Material 4:				Depositional Gen:	
Gsc Material Description:					
Stratum Description:		CLAY. GREY,SOFT.			
Geology Stratum ID:	218399930			Mat Consistency:	Stiff
Top Depth:	5.3			Material Moisture:	
Bottom Depth:	5.8			Material Texture:	
Material Color:	Grey			Non Geo Mat Type:	
Material 1:	Clay			Geologic Formation:	
Material 2:	Silt			Geologic Group:	
Material 3:	Sand			Geologic Period:	
Material 4:				Depositional Gen:	
Gsc Material Description:					
Stratum Description:		CLAY. GREY,STIFF.			
Geology Stratum ID:	218399933			Mat Consistency:	
Top Depth:	8.2			Material Moisture:	
Bottom Depth:	12.5			Material Texture:	
Material Color:				Non Geo Mat Type:	
Material 1:	Unknown			Geologic Formation:	
Material 2:				Geologic Group:	
Material 3:				Geologic Period:	
Material 4:				Depositional Gen:	
Gsc Material Description:					
Stratum Description:		UNSPECIFIED. 65 012 000100060011501100165010SE. BEDROCK. 00010 042 00100 027 **Note: Many records provided by the department have a truncated [Stratum Description] field.			
Geology Stratum ID:	218399926			Mat Consistency:	
Top Depth:	.2			Material Moisture:	
Bottom Depth:	2			Material Texture:	
Material Color:	Brown			Non Geo Mat Type:	
Material 1:	Clay			Geologic Formation:	
Material 2:	Silt			Geologic Group:	
Material 3:	Sand			Geologic Period:	
Material 4:				Depositional Gen:	
Gsc Material Description:					
Stratum Description:		CLAY. BROWN,GREY.			
Geology Stratum ID:	218399927			Mat Consistency:	Stiff
Top Depth:	2			Material Moisture:	
Bottom Depth:	3			Material Texture:	
Material Color:	Grey			Non Geo Mat Type:	
Material 1:	Clay			Geologic Formation:	
Material 2:	Silt			Geologic Group:	
Material 3:	Sand			Geologic Period:	
Material 4:				Depositional Gen:	
Gsc Material Description:					
Stratum Description:		CLAY. GREY,STIFF,FISSURED.			
Geology Stratum ID:	218399928			Mat Consistency:	Soft
Top Depth:	3			Material Moisture:	
Bottom Depth:	3.8			Material Texture:	
Material Color:	Grey			Non Geo Mat Type:	
Material 1:	Clay			Geologic Formation:	
Material 2:	Silt			Geologic Group:	
Material 3:	Sand			Geologic Period:	
Material 4:				Depositional Gen:	
Gsc Material Description:					
Stratum Description:		CLAY. GREY,SOFT,FISSURED.			
Geology Stratum ID:	218399931			Mat Consistency:	Soft
Top Depth:	5.8			Material Moisture:	
Bottom Depth:	6.1			Material Texture:	

Map Key	Number of Records	Direction/ Distance (m)	Elev/Diff (m)	Site	DB
Material Color:	Grey			Non Geo Mat Type:	
Material 1:	Clay			Geologic Formation:	
Material 2:	Silt			Geologic Group:	
Material 3:	Sand			Geologic Period:	
Material 4:				Depositional Gen:	
Gsc Material Description:					
Stratum Description:		CLAY. GREY,SOFT.			
Geology Stratum ID:	218399932			Mat Consistency:	Soft
Top Depth:	6.1			Material Moisture:	
Bottom Depth:	8.2			Material Texture:	
Material Color:	Red			Non Geo Mat Type:	
Material 1:	Clay			Geologic Formation:	
Material 2:	Silt			Geologic Group:	
Material 3:				Geologic Period:	
Material 4:				Depositional Gen:	
Gsc Material Description:					
Stratum Description:		CLAY. SOFT,LAYERED.			
Source					
Source Type:	Data Survey			Source Appl:	Spatial/Tabular
Source Orig:	Geological Survey of Canada			Source Iden:	1
Source Date:	1956-1972			Scale or Res:	Varies
Confidence:	H			Horizontal:	NAD27
Observatio:				Verticalda:	Mean Average Sea Level
Source Name:		Urban Geology Automated Information System (UGAIS)			
Source Details:		File: OTTAWA2.txt RecordID: 074670 NTS_Sheet: 31G05H			
Confiden 1:		Logged by professional. Exact and complete description of material and properties.			
Source List					
Source Identifier:	1			Horizontal Datum:	NAD27
Source Type:	Data Survey			Vertical Datum:	Mean Average Sea Level
Source Date:	1956-1972			Projection Name:	Universal Transverse Mercator
Scale or Resolution:	Varies				
Source Name:		Urban Geology Automated Information System (UGAIS)			
Source Originators:		Geological Survey of Canada			
34	1 of 1	W/119.9	64.8 / 3.00	ON	WWIS
Well ID:	7317472			Data Entry Status:	Yes
Construction Date:				Data Src:	
Primary Water Use:				Date Received:	8/20/2018
Sec. Water Use:				Selected Flag:	Yes
Final Well Status:				Abandonment Rec:	
Water Type:				Contractor:	7241
Casing Material:				Form Version:	7
Audit No:	Z286621			Owner:	
Tag:	A215784			Street Name:	
Construction Method:				County:	OTTAWA-CARLETON
Elevation (m):				Municipality:	OTTAWA CITY
Elevation Reliability:				Site Info:	
Depth to Bedrock:				Lot:	
Well Depth:				Concession:	
Overburden/Bedrock:				Concession Name:	
Pump Rate:				Easting NAD83:	
Static Water Level:				Northing NAD83:	
Flowing (Y/N):				Zone:	
Flow Rate:				UTM Reliability:	
Clear/Cloudy:					

Map Key	Number of Records	Direction/ Distance (m)	Elev/Diff (m)	Site	DB
<u>Bore Hole Information</u>					
Bore Hole ID:	1007264750			Elevation:	
DP2BR:				Elevrc:	
Spatial Status:				Zone:	18
Code OB:				East83:	452316
Code OB Desc:				North83:	5028344
Open Hole:				Org CS:	UTM83
Cluster Kind:				UTMRC:	4
Date Completed:	5/23/2018			UTMRC Desc:	margin of error : 30 m - 100 m
Remarks:				Location Method:	wwr
Elevrc Desc:					
Location Source Date:					
Improvement Location Source:					
Improvement Location Method:					
Source Revision Comment:					
Supplier Comment:					
35	1 of 1	SSE/122.1	61.8 / 0.03	Ottawa ON	WWIS
Well ID:	7142088			Data Entry Status:	
Construction Date:				Data Src:	
Primary Water Use:	Monitoring and Test Hole			Date Received:	3/24/2010
Sec. Water Use:	0			Selected Flag:	Yes
Final Well Status:	Monitoring and Test Hole			Abandonment Rec:	
Water Type:				Contractor:	7241
Casing Material:				Form Version:	7
Audit No:	Z112169			Owner:	
Tag:	A086668			Street Name:	2625 SHEFFIELD RD.
Construction Method:				County:	OTTAWA-CARLETON
Elevation (m):				Municipality:	OTTAWA CITY
Elevation Reliability:				Site Info:	WKQ-002243
Depth to Bedrock:				Lot:	
Well Depth:				Concession:	
Overburden/Bedrock:				Concession Name:	
Pump Rate:				Easting NAD83:	
Static Water Level:				Northing NAD83:	
Flowing (Y/N):				Zone:	
Flow Rate:				UTM Reliability:	
Clear/Cloudy:					
<u>Bore Hole Information</u>					
Bore Hole ID:	1002952729			Elevation:	66.661094
DP2BR:				Elevrc:	
Spatial Status:				Zone:	18
Code OB:				East83:	452639
Code OB Desc:				North83:	5028187
Open Hole:				Org CS:	UTM83
Cluster Kind:				UTMRC:	4
Date Completed:	1/16/2010			UTMRC Desc:	margin of error : 30 m - 100 m
Remarks:				Location Method:	wwr
Elevrc Desc:					
Location Source Date:					
Improvement Location Source:					
Improvement Location Method:					
Source Revision Comment:					
Supplier Comment:					
<u>Overburden and Bedrock</u>					
<u>Materials Interval</u>					

Map Key	Number of Records	Direction/ Distance (m)	Elev/Diff (m)	Site	DB
<hr/>					
Formation ID:		1003156629			
Layer:		2			
Color:		6			
General Color:		BROWN			
Mat1:		06			
Most Common Material:		SILT			
Mat2:		05			
Other Materials:		CLAY			
Mat3:		85			
Other Materials:		SOFT			
Formation Top Depth:		1.22			
Formation End Depth:		3.1			
Formation End Depth UOM:		m			
 <u>Overburden and Bedrock Materials Interval</u>					
Formation ID:		1003156631			
Layer:		4			
Color:		2			
General Color:		GREY			
Mat1:		05			
Most Common Material:		CLAY			
Mat2:		06			
Other Materials:		SILT			
Mat3:		08			
Other Materials:		FINE SAND			
Formation Top Depth:		4.57			
Formation End Depth:		5.49			
Formation End Depth UOM:		m			
 <u>Overburden and Bedrock Materials Interval</u>					
Formation ID:		1003156630			
Layer:		3			
Color:		2			
General Color:		GREY			
Mat1:		05			
Most Common Material:		CLAY			
Mat2:		06			
Other Materials:		SILT			
Mat3:		85			
Other Materials:		SOFT			
Formation Top Depth:		3.1			
Formation End Depth:		4.57			
Formation End Depth UOM:		m			
 <u>Overburden and Bedrock Materials Interval</u>					
Formation ID:		1003156628			
Layer:		1			
Color:		6			
General Color:		BROWN			
Mat1:		11			
Most Common Material:		GRAVEL			
Mat2:		28			
Other Materials:		SAND			
Mat3:		73			
Other Materials:		HARD			
Formation Top Depth:		0			

Map Key	Number of Records	Direction/ Distance (m)	Elev/Diff (m)	Site	DB
<hr/>					
Formation End Depth:		1.22			
Formation End Depth UOM:		m			
 <u>Annular Space/Abandonment Sealing Record</u>					
Plug ID:		1003156634			
Layer:		2			
Plug From:		0.31			
Plug To:		2.13			
Plug Depth UOM:		m			
 <u>Annular Space/Abandonment Sealing Record</u>					
Plug ID:		1003156633			
Layer:		1			
Plug From:		0			
Plug To:		0.31			
Plug Depth UOM:		m			
 <u>Annular Space/Abandonment Sealing Record</u>					
Plug ID:		1003156635			
Layer:		3			
Plug From:		2.13			
Plug To:		5.49			
Plug Depth UOM:		m			
 <u>Method of Construction & Well Use</u>					
Method Construction ID:					
Method Construction Code:		D			
Method Construction:		Direct Push			
Other Method Construction:					
 <u>Pipe Information</u>					
Pipe ID:		1003156627			
Casing No:		0			
Comment:					
Alt Name:					
 <u>Construction Record - Casing</u>					
Casing ID:		1003156637			
Layer:		1			
Material:		5			
Open Hole or Material:		PLASTIC			
Depth From:		0			
Depth To:		2.44			
Casing Diameter:		4.03			
Casing Diameter UOM:		cm			
Casing Depth UOM:		m			
 <u>Construction Record - Screen</u>					
Screen ID:		1003156638			

Map Key	Number of Records	Direction/ Distance (m)	Elev/Diff (m)	Site	DB
Layer:	1				
Slot:	10				
Screen Top Depth:	2.44				
Screen End Depth:	5.49				
Screen Material:	5				
Screen Depth UOM:	m				
Screen Diameter UOM:	cm				
Screen Diameter:	4.82				
<u>Hole Diameter</u>					
Hole ID:	1003156632				
Diameter:	8.25				
Depth From:	0				
Depth To:	5.49				
Hole Depth UOM:	m				
Hole Diameter UOM:	cm				
36	1 of 1	SSE/125.1	62.9 / 1.08	2575 And 2585 Sheffield Rd 4 Ottawa ON	EHS
Order No:	20120116005			Nearest Intersection:	
Status:	C			Municipality:	
Report Type:	Custom Report			Client Prov/State:	ON
Report Date:	1/17/2012			Search Radius (km):	0.25
Date Received:	1/16/2012 10:52:43 AM			X:	-75.605583
Previous Site Name:				Y:	45.40545
Lot/Building Size:					
Additional Info Ordered:	Fire Insur. Maps and/or Site Plans; Title Searches; City Directory				
37	1 of 1	WSW/129.7	64.8 / 3.00	ON	WWIS
Well ID:	7317471			Data Entry Status:	Yes
Construction Date:				Data Src:	
Primary Water Use:				Date Received:	8/20/2018
Sec. Water Use:				Selected Flag:	Yes
Final Well Status:				Abandonment Rec:	
Water Type:				Contractor:	7241
Casing Material:				Form Version:	7
Audit No:	Z286620			Owner:	
Tag:	A215779			Street Name:	
Construction Method:				County:	OTTAWA-CARLETON
Elevation (m):				Municipality:	OTTAWA CITY
Elevation Reliability:				Site Info:	
Depth to Bedrock:				Lot:	
Well Depth:				Concession:	
Overburden/Bedrock:				Concession Name:	
Pump Rate:				Easting NAD83:	
Static Water Level:				Northing NAD83:	
Flowing (Y/N):				Zone:	
Flow Rate:				UTM Reliability:	
Clear/Cloudy:					
<u>Bore Hole Information</u>					
Bore Hole ID:	1007264747			Elevation:	
DP2BR:				Elevrc:	
Spatial Status:				Zone:	18
Code OB:				East83:	452323
Code OB Desc:				North83:	5028301
Open Hole:				Org CS:	UTM83

Map Key	Number of Records	Direction/ Distance (m)	Elev/Diff (m)	Site	DB
Cluster Kind: Date Completed: 5/25/2018 Remarks: Elevrc Desc: Location Source Date: Improvement Location Source: Improvement Location Method: Source Revision Comment: Supplier Comment:				UTMRC: 4 UTMRC Desc: margin of error : 30 m - 100 m Location Method: wwr	
<u>38</u>	1 of 1	S/133.8	63.2 / 1.42	ON	BORE
Borehole ID: 614954 OGF ID: 215515896 Status: Type: Borehole Use: Completion Date: JAN-1973 Static Water Level: Primary Water Use: Sec. Water Use: Total Depth m: 5.3 Depth Ref: Ground Surface Depth Elev: Drill Method: Orig Ground Elev m: 66.4 Elev Reliabil Note: DEM Ground Elev m: 67 Concession: Location D: Survey D: Comments:				Inclin FLG: No SP Status: Initial Entry Surv Elev: No Piezometer: No Primary Name: Municipality: Lot: Township: Latitude DD: 45.405099 Longitude DD: -75.606447 UTM Zone: 18 Easting: 452541 Northing: 5028132 Location Accuracy: Accuracy: Not Applicable	
<u>Borehole Geology Stratum</u>					
Geology Stratum ID: 218399907 Top Depth: 1.5 Bottom Depth: 3 Material Color: Brown Material 1: Clay Material 2: Silt Material 3: Material 4: Gsc Material Description: Stratum Description:				Mat Consistency: Stiff Material Moisture: Material Texture: Non Geo Mat Type: Geologic Formation: Geologic Group: Geologic Period: Depositional Gen:	
Geology Stratum ID: 218399909 Top Depth: 4.6 Bottom Depth: 5.3 Material Color: Grey Material 1: Silt Material 2: Clay Material 3: Till Material 4: Gsc Material Description: Stratum Description:				Mat Consistency: Material Moisture: Material Texture: Non Geo Mat Type: Geologic Formation: Geologic Group: Geologic Period: Depositional Gen:	
		CLAY. BROWN,GREY,VERY STIFF, FISSURED.			
		SILT. GREY,FISSURED. 00010 030 00050 047 00100 055 00150 025 000100130500060010 **Note: Many records provided by the department have a truncated [Stratum Description] field.			
Geology Stratum ID: 218399908 Top Depth: 3 Bottom Depth: 4.6 Material Color: Grey Material 1: Clay				Mat Consistency: Stiff Material Moisture: Material Texture: Non Geo Mat Type: Geologic Formation:	

Map Key	Number of Records	Direction/ Distance (m)	Elev/Diff (m)	Site	DB
<div> <div> Material 2: Silt Material 3: Material 4: Gsc Material Description: Stratum Description: CLAY. GREY,STIFF,FISSURED. Geology Stratum ID: 218399905 Top Depth: 0 Bottom Depth: .3 Material Color: Material 1: Unknown Material 2: Soil Material 3: Clay Material 4: Gsc Material Description: Stratum Description: UNSPECIFIED. Geology Stratum ID: 218399906 Top Depth: .3 Bottom Depth: 1.5 Material Color: Brown Material 1: Clay Material 2: Silt Material 3: Material 4: Gsc Material Description: Stratum Description: CLAY. BROWN,GREY,HARD,FISSURED. </div> <div> Geologic Group: Geologic Period: Depositional Gen: Mat Consistency: Material Moisture: Material Texture: Non Geo Mat Type: Geologic Formation: Geologic Group: Geologic Period: Depositional Gen: Mat Consistency: Hard Material Moisture: Material Texture: Non Geo Mat Type: Geologic Formation: Geologic Group: Geologic Period: Depositional Gen: </div> </div>					
<div> <div>Source</div> <div> Source Type: Data Survey Source Orig: Geological Survey of Canada Source Date: 1956-1972 Confidence: H Observatio: Source Name: Urban Geology Automated Information System (UGAIS) Source Details: File: OTTAWA2.txt RecordID: 074620 NTS_Sheet: 31G05H Confiden 1: Logged by professional. Exact and complete description of material and properties. </div> <div> Source Appl: Spatial/Tabular Source Iden: 1 Scale or Res: Varies Horizontal: NAD27 Verticalda: Mean Average Sea Level </div> </div>					
<div> <div>Source List</div> <div> Source Identifier: 1 Source Type: Data Survey Source Date: 1956-1972 Scale or Resolution: Varies Source Name: Urban Geology Automated Information System (UGAIS) Source Originators: Geological Survey of Canada </div> <div> Horizontal Datum: NAD27 Vertical Datum: Mean Average Sea Level Projection Name: Universal Transverse Mercator </div> </div>					
39	1 of 1	WSW/138.5	64.8 / 3.00	2181 Bantree Street Ottawa ON K1B 4X3	EHS
<div> <div> Order No: 20180222061 Status: C Report Type: Standard Report Report Date: 28-FEB-18 Date Received: 22-FEB-18 Previous Site Name: Lot/Building Size: Additional Info Ordered: </div> <div> Nearest Intersection: Municipality: Client Prov/State: ON Search Radius (km): .25 X: -75.609279 Y: 45.406455 </div> </div>					
40	1 of 8	SSW/145.1	63.9 / 2.08	2590 Sheffield Rd	EHS

Map Key	Number of Records	Direction/ Distance (m)	Elev/Diff (m)	Site	DB
<hr/>					
Ottawa ON K1B 3V7					
Order No:	20001117008			Nearest Intersection:	Leeds Avenue
Status:	C			Municipality:	Ottawa
Report Type:	Complete Report			Client Prov/State:	ON
Report Date:	11/23/00			Search Radius (km):	0.25
Date Received:	11/17/00			X:	-75.606842
Previous Site Name:				Y:	45.40517
Lot/Building Size:					
Additional Info Ordered:					
<hr/>					
40	2 of 8	SSW/145.1	63.9 / 2.08	WESTON FOODS 2590 SHEFFIELD RD OTTAWA ON K1B 3V7	GEN
Generator No:	ON6081084			PO Box No:	
Status:				Country:	
Approval Years:	02,03,04			Choice of Contact:	
Contam. Facility:				Co Admin:	
MHSW Facility:				Phone No Admin:	
SIC Code:					
SIC Description:					
<u>Detail(s)</u>					
Waste Class:	112				
Waste Class Desc:	ACID WASTE - HEAVY METALS				
Waste Class:	113				
Waste Class Desc:	ACID WASTE - OTHER METALS				
Waste Class:	121				
Waste Class Desc:	ALKALINE WASTES - HEAVY METALS				
Waste Class:	145				
Waste Class Desc:	PAINT/PIGMENT/COATING RESIDUES				
Waste Class:	146				
Waste Class Desc:	OTHER SPECIFIED INORGANICS				
Waste Class:	148				
Waste Class Desc:	INORGANIC LABORATORY CHEMICALS				
Waste Class:	251				
Waste Class Desc:	OIL SKIMMINGS & SLUDGES				
Waste Class:	252				
Waste Class Desc:	WASTE OILS & LUBRICANTS				
Waste Class:	263				
Waste Class Desc:	ORGANIC LABORATORY CHEMICALS				
Waste Class:	331				
Waste Class Desc:	WASTE COMPRESSED GASES				
<hr/>					
40	3 of 8	SSW/145.1	63.9 / 2.08	WESTON BAKERIES LIMITED 2590 Sheffield Road Ottawa ON K1B3V7	NPRI
NPRI ID:	8800001217			Org ID:	
Other ID:				Submit Date:	
No Other ID:				Last Modified:	

Map Key	Number of Records	Direction/ Distance (m)	Elev/Diff (m)	Site	DB
<hr/>					
Track ID:				Contact ID:	
Report ID:				Cont Type:	MED
Report Type:				Contact Title:	
Rpt Type ID:				Cont First Name:	
Report Year:	2004			Cont Last Name:	
Not-Current Rpt?:				Contact Position:	
Yr of Last Filed Rpt:				Contact Fax:	
Fac ID:				Contact Ph.:	
Fac Name:	BRONSON BAKERY OTTAWA			Cont Area Code:	
Fac Address1:				Contact Tel.:	
Fac Address2:				Contact Ext.:	
Fac Postal Zip:				Cont Fax Area Cde:	
Facility Lat:				Contact Fax:	
Facility Long:				Contact Email:	
DLS (Last Filed Rpt):				Latitude:	
Facility DLS:				Longitude:	
Datum:				UTM Zone:	
Facility Cmnts:				UTM Northing:	
URL:	www.weston.ca			UTM Easting:	
No of Empl.:	25			Waste Streams:	
Parent Co.:				No Streams:	
No Parent Co.:				Waste Off Sites:	
Pollut Prev Cmnts:				No Off Sites:	
Stacks:				Shutdown:	
No of Stacks:				No of Shutdown:	
Canadian SIC Code (2 digit):					
Canadian SIC Code:					
SIC Code Description:					
American SIC Code:					
NAICS Code (2 digit):		31-33			
NAICS 2 Description:		Manufacturing			
NAICS Code (4 digit):		3118			
NAICS 4 Description:		Bakeries and Tortilla Manufacturing			
NAICS Code (6 digit):		311814			
NAICS 6 Description:		Commercial Bakeries and Frozen Bakery Product Manufacturing			
 <u>Substance Release Report</u>					
CAS No:		124-38-9			
Report ID:					
Rpt Period:		2004			
Subst Released:		Carbon dioxide			
Air:					
Water:					
Land:					
Total Releases:					
Units:		tonnes			
CAS No:		7446-09-5			
Report ID:					
Rpt Period:		2004			
Subst Released:		Sulphur dioxide			
Air:					
Water:					
Land:					
Total Releases:					
Units:		tonnes			
CAS No:		NA - M08			
Report ID:					
Rpt Period:		2004			
Subst Released:		PM - Total Particulate Matter			
Air:					
Water:					
Land:					

Map Key	Number of Records	Direction/ Distance (m)	Elev/Diff (m)	Site	DB
<hr/>					
Total Releases:					
Units:		tonnes			
CAS No:		NA - M16			
Report ID:					
Rpt Period:		2004			
Subst Released:		Volatile Organic Compounds (VOCs)			
Air:					
Water:					
Land:					
Total Releases:					
Units:		tonnes			
CAS No:		10024-97-2			
Report ID:					
Rpt Period:		2004			
Subst Released:		Nitrous oxide			
Air:					
Water:					
Land:					
Total Releases:					
Units:		tonnes			
CAS No:		NA - M09			
Report ID:					
Rpt Period:		2004			
Subst Released:		PM10 - Particulate Matter <= 10 Microns			
Air:					
Water:					
Land:					
Total Releases:					
Units:		tonnes			
CAS No:		NA - M10			
Report ID:					
Rpt Period:		2004			
Subst Released:		PM2.5 - Particulate Matter <= 2.5 Microns			
Air:					
Water:					
Land:					
Total Releases:					
Units:		tonnes			
CAS No:		630-08-0			
Report ID:					
Rpt Period:		2004			
Subst Released:		Carbon monoxide			
Air:					
Water:					
Land:					
Total Releases:					
Units:		tonnes			
<hr/>					
40	4 of 8	SSW/145.1	63.9 / 2.08	Canmade Metal Products Inc. 2590 Sheffield Rd Ottawa ON K1B 3V7	SCT
Established:		2004			
Plant Size (ft²):					
Employment:					
--Details--					
Description:		Other Ornamental and Architectural Metal Product Manufacturing			
SIC/NAICS Code:		332329			

Map Key	Number of Records	Direction/ Distance (m)	Elev/Diff (m)	Site	DB
Description: SIC/NAICS Code:		All Other Miscellaneous Fabricated Metal Product Manufacturing 332999			
40	5 of 8	SSW/145.1	63.9 / 2.08	Bronson Bakery Ltd. - Div. of Weston Bakeries Limited 2590 Sheffield Rd Ottawa ON K1B 3V7	SCT
Established:		1952			
Plant Size (ft²):		2000			
Employment:		60			
--Details--					
Description: SIC/NAICS Code:		Commercial Bakeries and Frozen Bakery Product Manufacturing 311814			
40	6 of 8	SSW/145.1	63.9 / 2.08	BRONSON BAKERY LTD. 2590 SHEFFIELD RD OTTAWA ON K1B 3V7	SCT
Established:		1974			
Plant Size (ft²):		2000			
Employment:		85			
--Details--					
Description: SIC/NAICS Code:		Other Specialty-Line Food Wholesaler-Distributors 413190			
Description: SIC/NAICS Code:		BREAD AND OTHER BAKERY PRODUCTS, EXCEPT COOKIES AND CRACKERS 2051			
Description: SIC/NAICS Code:		Commercial Bakeries and Frozen Bakery Product Manufacturing 311814			
40	7 of 8	SSW/145.1	63.9 / 2.08	Roofers World Inc. 2590 Sheffield Rd Ottawa ON K1B 3V7	SCT
Established:		01-MAR-97			
Plant Size (ft²):					
Employment:					
--Details--					
Description: SIC/NAICS Code:		Roofing Contractors 238160			
Description: SIC/NAICS Code:		Hardware Stores 444130			
Description: SIC/NAICS Code:		Other Specialty-Line Building Supplies Wholesaler-Distributors 416390			
Description: SIC/NAICS Code:		Hardware Manufacturing 332510			

Map Key	Number of Records	Direction/ Distance (m)	Elev/Diff (m)	Site	DB
40	8 of 8	SSW/145.1	63.9 / 2.08	Soprema Inc. 2590 Sheffield Rd Ottawa ON K1B 3V7	SCT
Established:		01-SEP-99			
Plant Size (ft²):					
Employment:					
--Details--					
Description:		Chemical (except Agricultural) and Allied Product Wholesaler-Distributors			
SIC/NAICS Code:		418410			
Description:		General-Line Building Supplies Wholesaler-Distributors			
SIC/NAICS Code:		416310			
41	1 of 2	SSW/147.3	63.9 / 2.08	Roofers World Inc 2590 Sheffield Rd Ottawa ON	GEN
Generator No:		ON6581840	PO Box No:		
Status:			Country:		
Approval Years:		2013	Choice of Contact:		
Contam. Facility:			Co Admin:		
MHSW Facility:			Phone No Admin:		
SIC Code:		332329			
SIC Description:		OTHER ORNAMENTAL AND ARCHITECTURAL METAL PRODUCT MANUFACTURING, OTHER ORNAMENTAL AND ARCHITECTURAL METAL PRODUCTS MANUFACTURING			
Detail(s)					
Waste Class:		211			
Waste Class Desc:		AROMATIC SOLVENTS			
41	2 of 2	SSW/147.3	63.9 / 2.08	Roofers World Inc 2590 Sheffield Rd Ottawa ON K1B 3V7	GEN
Generator No:		ON6581840	PO Box No:		
Status:			Country:		Canada
Approval Years:		2014	Choice of Contact:		CO_OFFICIAL
Contam. Facility:		No	Co Admin:		
MHSW Facility:		No	Phone No Admin:		
SIC Code:		332329			
SIC Description:		OTHER ORNAMENTAL AND ARCHITECTURAL METAL PRODUCT MANUFACTURING, OTHER ORNAMENTAL AND ARCHITECTURAL METAL PRODUCTS MANUFACTURING			
Detail(s)					
Waste Class:		211			
Waste Class Desc:		AROMATIC SOLVENTS			
42	1 of 1	WSW/149.1	64.9 / 3.08	Mr. Refill<UNOFFICIAL> 2535 Blackwell Street, Unit 108 Ottawa ON K1B 4E4	SPL
Ref No:		1647-6HLPZQ	Discharger Report:		0
Site No:			Material Group:		Chemical
Incident Dt:		10/28/2005	Health/Env Conseq:		
Year:			Client Type:		
Incident Cause:		Discharge Or Bypass To A Watercourse	Sector Type:		Other

Map Key	Number of Records	Direction/ Distance (m)	Elev/Diff (m)	Site	DB
<div> <div> Incident Event: Contaminant Code: Contaminant Name: WINDSHIELD WASHER ANTI-FREEZE Contaminant Limit 1: Contam Limit Freq 1: Contaminant UN No 1: Environment Impact: Possible Nature of Impact: Surface Water Pollution Receiving Medium: Water Receiving Env: MOE Response: Dt MOE Arvl on Scn: MOE Reported Dt: 10/28/2005 Dt Document Closed: Incident Reason: Unknown - Reason not determined Site Name: Mr. Refill<UNOFFICIAL> Site County/District: Site Geo Ref Meth: Incident Summary: Mr. Refill, sm volume windshield fluid to c/b, cleaning up Contaminant Qty: </div> <div> Agency Involved: Nearest Watercourse: Site Address: Site District Office: Ottawa Site Postal Code: Site Region: Site Municipality: Ottawa Site Lot: Site Conc: Northing: Easting: Site Geo Ref Accu: Site Map Datum: SAC Action Class: Watercourse Spills Source Type: </div> </div>					
43	1 of 53	WSW/152.6	64.8 / 3.00	JAPAN POWER 2535 BLACKWELL ST OTTAWA ON K1B 4E4	AUWR
<div> Headcode: 96400 Headcode Desc: Automobile Parts & Supplies-Used & Rebuilt Phone: 6137480888 List Name: Description: Tire, Battery, Parts and Accessories </div>					
43	2 of 53	WSW/152.6	64.8 / 3.00	Multi-Drain Inc. 100-2535 Blackwell Street Ottawa ON K1B 4E4	CA
<div> Certificate #: 6370-4LYHMF Application Year: 2002 Issue Date: 6/5/2002 Approval Type: Waste Management Systems Status: Revoked and/or Replaced Application Type: Client Name: Client Address: Client City: Client Postal Code: Project Description: Contaminants: Emission Control: </div>					
43	3 of 53	WSW/152.6	64.8 / 3.00	Multi-Drain Inc. 100-2535 Blackwell Street Ottawa ON K1B 4E4	CA
<div> Certificate #: 6732-4LQL5W Application Year: 2002 Issue Date: 6/5/2002 Approval Type: Waste Management Systems Status: Approved Application Type: Client Name: </div>					

Map Key	Number of Records	Direction/ Distance (m)	Elev/Diff (m)	Site	DB
Client Address: Client City: Client Postal Code: Project Description: Contaminants: Emission Control:					
43	4 of 53	WSW/152.6	64.8 / 3.00	Joseph Maurice Gilles Miner 2535 Blackwell Street Ottawa ON K1B 4E4	CA
Certificate #: 4484-5KLE4 Application Year: 2003 Issue Date: 3/18/2003 Approval Type: Air Status: Approved Application Type: Client Name: Client Address: Client City: Client Postal Code: Project Description: Contaminants: Emission Control:					
43	5 of 53	WSW/152.6	64.8 / 3.00	Joseph Maurice Gilles Miner 2535 Blackwell Street Ottawa Ontario Ottawa ON	EBR
EBR Registry No: IA02E0850 Ministry Ref No: 8442-5CBRJB Notice Type: Instrument Decision Notice Stage: 800719416 Notice Date: March 25, 2003 Proposal Date: July 26, 2002 Decision Posted: Posted By: Company Name: Joseph Maurice Gilles Miner Off Instrument Name: Instrument Type: (EPA s. 9) - Approval for discharge into the natural environment other than water (i.e. Air) Proponent Name: Proponent Address: 2535 Blackwell Street, Ottawa Ontario, K1B 4E4 Site Address: Location Other: URL: Site Location Details: 2535 Blackwell Street Ottawa Ontario Ottawa					
Year: 2002 Act 1: Act 2: Comment Period: Section: Site Location Map:					
43	6 of 53	WSW/152.6	64.8 / 3.00	S.L. Ross Environmental Research Limited 2535 Blackwell Street Ottawa CITY OF OTTAWA ON	EBR
EBR Registry No: 012-4571 Ministry Ref No: 8281-9U4L6E Notice Type: Instrument Decision Notice Stage: 822919964 Notice Date: June 14, 2016					
Year: 2015 Act 1: Act 2: Comment Period: Section:					

Map Key	Number of Records	Direction/ Distance (m)	Elev/Diff (m)	Site	DB
Proposal Date: July 08, 2015 Site Location Map: Decision Posted: Posted By: Company Name: S.L. Ross Environmental Research Limited Off Instrument Name: Instrument Type: (EPA Part II.1-air) - Environmental Compliance Approval (project type: air) Proponent Name: Proponent Address: 1140 Morrison Drive , 200, Ottawa Ontario, Canada K2H 8S9 Site Address: Location Other: URL: Site Location Details: 2535 Blackwell Street Ottawa CITY OF OTTAWA					
43	7 of 53	WSW/152.6	64.8 / 3.00	Royal City Paint & Wallpaper Inc. 2535 Blackwell Street Ottawa CITY OF OTTAWA ON	EBR
EBR Registry No: 012-0195 Year: 2013 Ministry Ref No: 4108-9BTQGN Act 1: Notice Type: Instrument Decision Act 2: Notice Stage: 814086194 Comment Period: Notice Date: February 23, 2015 Section: Proposal Date: October 08, 2013 Site Location Map: Decision Posted: Posted By: Company Name: Royal City Paint & Wallpaper Inc. Off Instrument Name: Instrument Type: (EPA Part II.1-air) - Environmental Compliance Approval (project type: air) Proponent Name: Proponent Address: 2535 Blackwell Street , 109, Ottawa Ontario, Canada K1B 4E4 Site Address: Location Other: URL: Site Location Details: 2535 Blackwell Street Ottawa CITY OF OTTAWA					
43	8 of 53	WSW/152.6	64.8 / 3.00	Royal City Paint & Wallpaper Inc. 2535 Blackwell Street Ottawa ON	ECA
Approval No: 8581-9TPKUJ MOE District: Approval Date: 2/18/15 City: Ottawa Status: Approved Longitude: - 75.6091666666666666666685614472953602671623 22998046875 Record Type: Latitude: 45.4058333333333333333371228945907205343246 4599609375 Link Source: Geometry X: SWP Area Name: Geometry Y: Approval Type: Project Type: Air/Noise Address: Full Address: 2535 Blackwell Street 2535 Blackwell St Ottawa City, Ontario Full PDF Link:					

Map Key	Number of Records	Direction/ Distance (m)	Elev/Diff (m)	Site	DB
43	9 of 53	WSW/152.6	64.8 / 3.00	S.L. Ross Environmental Research Limited 2535 Blackwell St Ottawa ON K2H 8S9	ECA
Approval No: 4992-AA4R86 Approval Date: 2016-06-09 Status: Approved Record Type: ECA Link Source: IDS SWP Area Name: Rideau Valley Approval Type: ECA-AIR Project Type: AIR Address: 2535 Blackwell St Full Address: Full PDF Link: https://www.accessenvironment.ene.gov.on.ca/instruments/8281-9U4L6E-14.pdf		MOE District: Ottawa City: Longitude: -75.60919 Latitude: 45.405964 Geometry X: Geometry Y:			
43	10 of 53	WSW/152.6	64.8 / 3.00	Joseph Maurice Gilles Miner 2535 Blackwell Street Ottawa ON	ECA
Approval No: 4484-5KLLE4 Approval Date: 2003-03-18 Status: Approved Record Type: ECA Link Source: IDS SWP Area Name: Rideau Valley Approval Type: ECA-AIR Project Type: AIR Address: 2535 Blackwell Street Full Address: Full PDF Link: https://www.accessenvironment.ene.gov.on.ca/instruments/8442-5CBRJB-14.pdf		MOE District: Ottawa City: Longitude: -75.60919 Latitude: 45.405964 Geometry X: Geometry Y:			
43	11 of 53	WSW/152.6	64.8 / 3.00	Royal City Paint & Wallpaper Inc. 2535 Blackwell St Ottawa ON K1B 4E4	ECA
Approval No: 8581-9TPKUJ Approval Date: 2015-02-18 Status: Approved Record Type: ECA Link Source: IDS SWP Area Name: Rideau Valley Approval Type: ECA-AIR Project Type: AIR Address: 2535 Blackwell St Full Address: Full PDF Link: https://www.accessenvironment.ene.gov.on.ca/instruments/4108-9BTQGN-14.pdf		MOE District: Ottawa City: Longitude: -75.60919 Latitude: 45.405964 Geometry X: Geometry Y:			
43	12 of 53	WSW/152.6	64.8 / 3.00	Multi-Drain Inc. 100-2535 Blackwell Street Ottawa ON K1G 3W5	ECA
Approval No: 6732-4LQL5W Approval Date: 2002-06-05 Status: Approved Record Type: ECA Link Source: IDS SWP Area Name: Rideau Valley Approval Type: ECA-WASTE MANAGEMENT SYSTEMS Project Type: WASTE MANAGEMENT SYSTEMS		MOE District: Ottawa City: Longitude: -75.60919 Latitude: 45.405964 Geometry X: Geometry Y:			

Map Key	Number of Records	Direction/ Distance (m)	Elev/Diff (m)	Site	DB		
Address:		100-2535 Blackwell Street					
Full Address:							
Full PDF Link:		https://www.accessenvironment.ene.gov.on.ca/instruments/9267-59WKHN-14.pdf					
43	13 of 53	WSW/152.6	64.8 / 3.00	Multi-Drain Inc. 100-2535 Blackwell Street Ottawa ON K1G 3W5	ECA		
Approval No:		6370-4LYHMF		MOE District:	Ottawa		
Approval Date:		2002-06-05		City:			
Status:		Revoked and/or Replaced		Longitude:	-75.60919		
Record Type:		ECA		Latitude:	45.405964		
Link Source:		IDS		Geometry X:			
SWP Area Name:		Rideau Valley		Geometry Y:			
Approval Type:		ECA-WASTE MANAGEMENT SYSTEMS					
Project Type:		WASTE MANAGEMENT SYSTEMS					
Address:		100-2535 Blackwell Street					
Full Address:							
Full PDF Link:		https://www.accessenvironment.ene.gov.on.ca/instruments/3805-59WL45-14.pdf					
43	14 of 53	WSW/152.6	64.8 / 3.00	2535 Blackwell St Ottawa ON K1B4E4	EHS		
Order No:		20170616046		Nearest Intersection:			
Status:		C		Municipality:			
Report Type:		Standard Report		Client Prov/State:	ON		
Report Date:		21-JUN-17		Search Radius (km):	.25		
Date Received:		16-JUN-17		X:	-75.609182		
Previous Site Name:				Y:	45.405964		
Lot/Building Size:							
Additional Info Ordered:		Fire Insur. Maps and/or Site Plans					
43	15 of 53	WSW/152.6	64.8 / 3.00	CAPITAL (OUT OF BUS) 08-700 2535 BLACKWELL STREET, UNIT 110 OTTAWA ON K1B 4E4	GEN		
Generator No:		ON1326800		PO Box No:			
Status:				Country:			
Approval Years:		97,98		Choice of Contact:			
Contam. Facility:				Co Admin:			
MHSW Facility:				Phone No Admin:			
SIC Code:		5731					
SIC Description:		IND. MACHINERY, WH.					
<u>Detail(s)</u>							
Waste Class:		213					
Waste Class Desc:		PETROLEUM DISTILLATES					
43	16 of 53	WSW/152.6	64.8 / 3.00	1649330 Ontario Inc. 2535 Blackwell, Unit 110 Ottawa ON K1B4E4	GEN		
Generator No:		ON3626982		PO Box No:			
Status:		Registered		Country:	Canada		
Approval Years:		As of Dec 2017		Choice of Contact:			
Contam. Facility:				Co Admin:			
MHSW Facility:				Phone No Admin:			
SIC Code:							

Map Key	Number of Records	Direction/ Distance (m)	Elev/Diff (m)	Site	DB
SIC Description:					
Detail(s)					
Waste Class:		252 L			
Waste Class Desc:		Waste crankcase oils and lubricants			
43	17 of 53	WSW/152.6	64.8 / 3.00	S.L. ROSS ENVIRONMENTAL RESEARCH LIMITED 2535 BLACKWELL STREET BAY 114 OTTAWA ON K2P 0Y1	GEN
Generator No:	ON0303900			PO Box No:	
Status:				Country:	Canada
Approval Years:	2015			Choice of Contact:	CO_ADMIN
Contam. Facility:	No			Co Admin:	Jake Morrison
MHSW Facility:	No			Phone No Admin:	613-232-1564 Ext.32
SIC Code:	541710				
SIC Description:	RESEARCH AND DEVELOPMENT IN THE PHYSICAL, ENGINEERING AND LIFE SCIENCES				
Detail(s)					
Waste Class:		222			
Waste Class Desc:		HEAVY FUELS			
Waste Class:		212			
Waste Class Desc:		ALIPHATIC SOLVENTS			
Waste Class:		211			
Waste Class Desc:		AROMATIC SOLVENTS			
Waste Class:		241			
Waste Class Desc:		HALOGENATED SOLVENTS			
43	18 of 53	WSW/152.6	64.8 / 3.00	CAPITAL HYDRAULICS & PNUMATICS INC08-700 2535 BLACKWELL STREET, UNIT 110 OTTAWA ON K1B 4E4	GEN
Generator No:	ON1326800			PO Box No:	
Status:				Country:	
Approval Years:	92,93,94,95,96			Choice of Contact:	
Contam. Facility:				Co Admin:	
MHSW Facility:				Phone No Admin:	
SIC Code:	5731				
SIC Description:	IND. MACHINERY, WH.				
Detail(s)					
Waste Class:		213			
Waste Class Desc:		PETROLEUM DISTILLATES			
43	19 of 53	WSW/152.6	64.8 / 3.00	S.L. ROSS ENVIRONMENTAL RESEARCH LIMITED 2535 BLACKWELL STREET BAY 114 OTTAWA ON K2P 0Y1	GEN
Generator No:	ON0303900			PO Box No:	
Status:	Registered			Country:	Canada
Approval Years:	As of Dec 2018			Choice of Contact:	
Contam. Facility:				Co Admin:	

Map Key	Number of Records	Direction/ Distance (m)	Elev/Diff (m)	Site	DB
MHSW Facility: SIC Code: SIC Description:				Phone No Admin:	
<u>Detail(s)</u>					
Waste Class:		211 H			
Waste Class Desc:		Aromatic solvents and residues			
Waste Class:		212 H			
Waste Class Desc:		Aliphatic solvents and residues			
Waste Class:		222 H			
Waste Class Desc:		Heavy fuels			
Waste Class:		222 I			
Waste Class Desc:		Heavy fuels			
Waste Class:		241 H			
Waste Class Desc:		Halogenated solvents and residues			
43	20 of 53	WSW/152.6	64.8 / 3.00	S.L. ROSS ENVIRONMENTAL RESEARCH LIMITED 2535 BLACKWELL STREET BAY 114 OTTAWA ON K1B 4E4	GEN
Generator No:	ON0303900			PO Box No:	
Status:				Country:	
Approval Years:	2010			Choice of Contact:	
Contam. Facility:				Co Admin:	
MHSW Facility:				Phone No Admin:	
SIC Code:	541710				
SIC Description:		Research and Development in the Physical Engineering and Life Sciences			
<u>Detail(s)</u>					
Waste Class:		211			
Waste Class Desc:		AROMATIC SOLVENTS			
Waste Class:		222			
Waste Class Desc:		HEAVY FUELS			
Waste Class:		241			
Waste Class Desc:		HALOGENATED SOLVENTS			
Waste Class:		212			
Waste Class Desc:		ALIPHATIC SOLVENTS			
43	21 of 53	WSW/152.6	64.8 / 3.00	S.L. ROSS ENVIRON RESEARCH LIMITED 2535 BLACKWELL STREET BAY 114 OTTAWA ON K1B 4E4	GEN
Generator No:	ON0303900			PO Box No:	
Status:				Country:	
Approval Years:	98,99,00,01			Choice of Contact:	
Contam. Facility:				Co Admin:	
MHSW Facility:				Phone No Admin:	
SIC Code:	7759				
SIC Description:		OTHER SCI./TECH. OF.			
<u>Detail(s)</u>					

Map Key	Number of Records	Direction/ Distance (m)	Elev/Diff (m)	Site	DB
Waste Class: 211 Waste Class Desc: AROMATIC SOLVENTS Waste Class: 212 Waste Class Desc: ALIPHATIC SOLVENTS Waste Class: 222 Waste Class Desc: HEAVY FUELS Waste Class: 251 Waste Class Desc: OIL SKIMMINGS & SLUDGES					
43	22 of 53	WSW/152.6	64.8 / 3.00	S L ROSS ENVIRON RESEARCH LTD 34-070 BAY 114, 2535 BLACKWELL STREET OTTAWA ON K1B 4E4	GEN
Generator No: ON0303900 Status: Approval Years: 94,95,96 Contam. Facility: MHSW Facility: SIC Code: 7759 SIC Description: OTHER SCI./TECH. OF. PO Box No: Country: Choice of Contact: Co Admin: Phone No Admin:					
<u>Detail(s)</u>					
Waste Class: 211 Waste Class Desc: AROMATIC SOLVENTS Waste Class: 212 Waste Class Desc: ALIPHATIC SOLVENTS Waste Class: 251 Waste Class Desc: OIL SKIMMINGS & SLUDGES					
43	23 of 53	WSW/152.6	64.8 / 3.00	MOWAT EXPRESS 26-803 2535 BLACKWELL DRIVE BAY 117 OTTAWA ON K1B 4E4	GEN
Generator No: ON0594703 Status: Approval Years: 94 Contam. Facility: MHSW Facility: SIC Code: 4842 SIC Description: COURIER SERV. IND. PO Box No: Country: Choice of Contact: Co Admin: Phone No Admin:					
<u>Detail(s)</u>					
Waste Class: 212 Waste Class Desc: ALIPHATIC SOLVENTS Waste Class: 213 Waste Class Desc: PETROLEUM DISTILLATES Waste Class: 252 Waste Class Desc: WASTE OILS & LUBRICANTS					
43	24 of 53	WSW/152.6	64.8 / 3.00	A. Valley Insulation Ltd. 2535 Blackwell #117 Ottawa ON K1B 4E4	GEN

Map Key	Number of Records	Direction/ Distance (m)	Elev/Diff (m)	Site	DB
Generator No: ON8862845 Status: Approval Years: 04 Contam. Facility: MHSW Facility: SIC Code: SIC Description:					
PO Box No: Country: Choice of Contact: Co Admin: Phone No Admin:					
43	25 of 53	WSW/152.6	64.8 / 3.00	LIFTOW LTD. (OUT OF BUSINESS) 24-376 2535 BLACKWELL ST. BAY 104A OTTAWA ON K1B 4E4	GEN
Generator No: ON0221204 Status: Approval Years: 92,93,94,95,96,97 Contam. Facility: MHSW Facility: SIC Code: 6399 SIC Description: OTHER VEH. SERVICES					
PO Box No: Country: Choice of Contact: Co Admin: Phone No Admin:					
43	26 of 53	WSW/152.6	64.8 / 3.00	S.L. ROSS ENVIRONMENTAL RESEARCH LIMITED 2535 BLACKWELL STREET BAY 114 OTTAWA ON	GEN
Generator No: ON0303900 Status: Approval Years: 2013 Contam. Facility: MHSW Facility: SIC Code: 541710 SIC Description: RESEARCH AND DEVELOPMENT IN THE PHYSICAL, ENGINEERING AND LIFE SCIENCES					
PO Box No: Country: Choice of Contact: Co Admin: Phone No Admin:					
<u>Detail(s)</u>					
Waste Class:		212			
Waste Class Desc:		ALIPHATIC SOLVENTS			
Waste Class:		211			
Waste Class Desc:		AROMATIC SOLVENTS			
Waste Class:		241			
Waste Class Desc:		HALOGENATED SOLVENTS			
Waste Class:		222			
Waste Class Desc:		HEAVY FUELS			
43	27 of 53	WSW/152.6	64.8 / 3.00	S.L. ROSS ENVIRONMENTAL RESEARCH LIMITED 2535 BLACKWELL STREET BAY 114 OTTAWA ON K1B 4E4	GEN
Generator No: ON0303900 Status: Approval Years: 02,03,04,05,06,07,08 Contam. Facility: MHSW Facility: SIC Code: SIC Description:					
PO Box No: Country: Choice of Contact: Co Admin: Phone No Admin:					
<u>Detail(s)</u>					

Map Key	Number of Records	Direction/ Distance (m)	Elev/Diff (m)	Site	DB
<hr/>					
Waste Class:		211			
Waste Class Desc:		AROMATIC SOLVENTS			
Waste Class:		212			
Waste Class Desc:		ALIPHATIC SOLVENTS			
Waste Class:		222			
Waste Class Desc:		HEAVY FUELS			
Waste Class:		241			
Waste Class Desc:		HALOGENATED SOLVENTS			
<hr/>					
43	28 of 53	WSW/152.6	64.8 / 3.00	Chroma Wood Finishing 2535 BLACKWELL STREET, UNIT 117 OTTAWA ON K1B 4E4	GEN
Generator No:	ON9006595			PO Box No:	
Status:				Country:	Canada
Approval Years:	2015			Choice of Contact:	CO_OFFICIAL
Contam. Facility:	No			Co Admin:	
MHSW Facility:	No			Phone No Admin:	
SIC Code:	321999				
SIC Description:	ALL OTHER MISCELLANEOUS WOOD PRODUCT MANUFACTURING				
<hr/>					
<u>Detail(s)</u>					
Waste Class:		145			
Waste Class Desc:		PAINT/PIGMENT/COATING RESIDUES			
<hr/>					
43	29 of 53	WSW/152.6	64.8 / 3.00	LIFTOW LTD. 2535 BLACKWELL ST. BAY 104A OTTAWA ON K1B 4E4	GEN
Generator No:	ON0221204			PO Box No:	
Status:				Country:	
Approval Years:	86,87,88			Choice of Contact:	
Contam. Facility:				Co Admin:	
MHSW Facility:				Phone No Admin:	
SIC Code:	6399				
SIC Description:	OTHER VEH. SERVICES				
<hr/>					
<u>Detail(s)</u>					
Waste Class:		213			
Waste Class Desc:		PETROLEUM DISTILLATES			
Waste Class:		252			
Waste Class Desc:		WASTE OILS & LUBRICANTS			
<hr/>					
43	30 of 53	WSW/152.6	64.8 / 3.00	Chroma Wood Finishing 2535 BLACKWELL STREET, UNIT 117 OTTAWA ON K1B 4E4	GEN
Generator No:	ON9006595			PO Box No:	
Status:	Registered			Country:	Canada
Approval Years:	As of Dec 2018			Choice of Contact:	
Contam. Facility:				Co Admin:	
MHSW Facility:				Phone No Admin:	
SIC Code:					
SIC Description:					

Map Key	Number of Records	Direction/ Distance (m)	Elev/Diff (m)	Site	DB
<u>Detail(s)</u>					
Waste Class:		145 H			
Waste Class Desc:		Wastes from the use of pigments, coatings and paints			
43	31 of 53	WSW/152.6	64.8 / 3.00	LIFTOW LIMITED (OUT OF BUSINESS) BAY 104-A 2535 BLACKWELL STREET OTTAWA ON K1B 4E4	GEN
Generator No:	ON0221204			PO Box No:	
Status:				Country:	
Approval Years:	98			Choice of Contact:	
Contam. Facility:				Co Admin:	
MHSW Facility:				Phone No Admin:	
SIC Code:	6399				
SIC Description:		OTHER VEH. SERVICES			
43	32 of 53	WSW/152.6	64.8 / 3.00	Chroma Wood Finishing 2535 BLACKWELL STREET, UNIT 117 OTTAWA ON	GEN
Generator No:	ON9006595			PO Box No:	
Status:				Country:	
Approval Years:	2012			Choice of Contact:	
Contam. Facility:				Co Admin:	
MHSW Facility:				Phone No Admin:	
SIC Code:	321999				
SIC Description:		All Other Miscellaneous Wood Product Manufacturing			
43	33 of 53	WSW/152.6	64.8 / 3.00	S.L. ROSS ENVIRONMENTAL RESEARCH LIMITED 2535 BLACKWELL STREET BAY 114 OTTAWA ON K1B 4E4	GEN
Generator No:	ON0303900			PO Box No:	
Status:				Country:	
Approval Years:	2012			Choice of Contact:	
Contam. Facility:				Co Admin:	
MHSW Facility:				Phone No Admin:	
SIC Code:	541710				
SIC Description:		Research and Development in the Physical Engineering and Life Sciences			
<u>Detail(s)</u>					
Waste Class:		222			
Waste Class Desc:		HEAVY FUELS			
Waste Class:		241			
Waste Class Desc:		HALOGENATED SOLVENTS			
Waste Class:		212			
Waste Class Desc:		ALIPHATIC SOLVENTS			
Waste Class:		211			
Waste Class Desc:		AROMATIC SOLVENTS			
43	34 of 53	WSW/152.6	64.8 / 3.00	Mr Refill 2535 Blackwell Street Ottawa ON	GEN
Generator No:	ON6248983			PO Box No:	
Status:				Country:	

Map Key	Number of Records	Direction/ Distance (m)	Elev/Diff (m)	Site	DB
Approval Years: Contam. Facility: MHSW Facility: SIC Code: SIC Description:	2013 484221	BULK LIQUIDS TRUCKING, LOCAL		Choice of Contact: Co Admin: Phone No Admin:	
<u>Detail(s)</u>					
Waste Class: Waste Class Desc:	221 LIGHT FUELS				
43	35 of 53	WSW/152.6	64.8 / 3.00	Chroma Wood Finishing 2535 BLACKWELL STREET, UNIT 117 OTTAWA ON	GEN
Generator No: Status: Approval Years: Contam. Facility: MHSW Facility: SIC Code: SIC Description:	ON9006595 2013 321999	ALL OTHER MISCELLANEOUS WOOD PRODUCT MANUFACTURING		PO Box No: Country: Choice of Contact: Co Admin: Phone No Admin:	
<u>Detail(s)</u>					
Waste Class: Waste Class Desc:	145 PAINT/PIGMENT/COATING RESIDUES				
43	36 of 53	WSW/152.6	64.8 / 3.00	Chroma Wood Finishing 2535 BLACKWELL STREET, UNIT 117 OTTAWA ON K1B 4E4	GEN
Generator No: Status: Approval Years: Contam. Facility: MHSW Facility: SIC Code: SIC Description:	ON9006595 2014 No No 321999	ALL OTHER MISCELLANEOUS WOOD PRODUCT MANUFACTURING		PO Box No: Country: Canada Choice of Contact: CO_OFFICIAL Co Admin: Phone No Admin:	
<u>Detail(s)</u>					
Waste Class: Waste Class Desc:	145 PAINT/PIGMENT/COATING RESIDUES				
43	37 of 53	WSW/152.6	64.8 / 3.00	Chroma Wood Finishing 2535 BLACKWELL STREET, UNIT 117 OTTAWA ON K1B 4E4	GEN
Generator No: Status: Approval Years: Contam. Facility: MHSW Facility: SIC Code: SIC Description:	ON9006595 2016 No No 321999	ALL OTHER MISCELLANEOUS WOOD PRODUCT MANUFACTURING		PO Box No: Country: Canada Choice of Contact: CO_OFFICIAL Co Admin: Phone No Admin:	
<u>Detail(s)</u>					
Waste Class:	145				

Map Key	Number of Records	Direction/ Distance (m)	Elev/Diff (m)	Site	DB
Waste Class Desc:		PAINT/PIGMENT/COATING RESIDUES			
43	38 of 53	WSW/152.6	64.8 / 3.00	LIFTOW LTD. (OUT OF BUSINESS) 2535 BLACKWELL ST. BAY 104A OTTAWA ON K1B 4E4	GEN
Generator No:		ON0221204		PO Box No:	
Status:				Country:	
Approval Years:		89,90		Choice of Contact:	
Contam. Facility:				Co Admin:	
MHSW Facility:				Phone No Admin:	
SIC Code:		6399			
SIC Description:		OTHER VEH. SERVICES			
<u>Detail(s)</u>					
Waste Class:		213			
Waste Class Desc:		PETROLEUM DISTILLATES			
Waste Class:		252			
Waste Class Desc:		WASTE OILS & LUBRICANTS			
43	39 of 53	WSW/152.6	64.8 / 3.00	MYTEK POWER TOOLS SERVICE 2535 BLACKWELL STREET, UNIT 110 OTTAWA ON K1B 4E4	GEN
Generator No:		ON1467101		PO Box No:	
Status:				Country:	
Approval Years:		95,96,97,98,99,00,01,02,03,04,05,06,07,08		Choice of Contact:	
Contam. Facility:				Co Admin:	
MHSW Facility:				Phone No Admin:	
SIC Code:		5411			
SIC Description:		ELECTRICAL HH. APP.			
<u>Detail(s)</u>					
Waste Class:		251			
Waste Class Desc:		OIL SKIMMINGS & SLUDGES			
Waste Class:		121			
Waste Class Desc:		ALKALINE WASTES - HEAVY METALS			
Waste Class:		213			
Waste Class Desc:		PETROLEUM DISTILLATES			
43	40 of 53	WSW/152.6	64.8 / 3.00	MYTEK POWER TOOLS SERVICE 2535 BLACKWELL STREET, UNIT 110 OTTAWA ON K1B 4E4	GEN
Generator No:		ON1467101		PO Box No:	
Status:				Country:	
Approval Years:		2009		Choice of Contact:	
Contam. Facility:				Co Admin:	
MHSW Facility:				Phone No Admin:	
SIC Code:		417920			
SIC Description:		Service Establishment Machinery Equipment and Supplies Wholesaler-Distributors			
<u>Detail(s)</u>					
Waste Class:		251			
Waste Class Desc:		OIL SKIMMINGS & SLUDGES			

Map Key	Number of Records	Direction/ Distance (m)	Elev/Diff (m)	Site	DB
Waste Class: Waste Class Desc:		213 PETROLEUM DISTILLATES			
43	41 of 53	WSW/152.6	64.8 / 3.00	S.L. ROSS ENVIRONMENTAL RESEARCH LIMITED 2535 BLACKWELL STREET BAY 114 OTTAWA ON K2P 0Y1	GEN
Generator No: Status: Approval Years: Contam. Facility: MHSW Facility: SIC Code: SIC Description:		ON0303900 No 2016 No No 541710 RESEARCH AND DEVELOPMENT IN THE PHYSICAL, ENGINEERING AND LIFE SCIENCES		PO Box No: Country: Choice of Contact: Co Admin: Phone No Admin:	Canada CO_ADMIN Jake Morrison 613-232-1564 Ext.32
<u>Detail(s)</u>					
Waste Class: Waste Class Desc:		222 HEAVY FUELS			
Waste Class: Waste Class Desc:		241 HALOGENATED SOLVENTS			
Waste Class: Waste Class Desc:		212 ALIPHATIC SOLVENTS			
Waste Class: Waste Class Desc:		211 AROMATIC SOLVENTS			
43	42 of 53	WSW/152.6	64.8 / 3.00	S.L. ROSS ENVIRONMENTAL RESEARCH LIMITED 2535 BLACKWELL STREET BAY 114 OTTAWA ON K2P 0Y1	GEN
Generator No: Status: Approval Years: Contam. Facility: MHSW Facility: SIC Code: SIC Description:		ON0303900 No 2014 No No 541710 RESEARCH AND DEVELOPMENT IN THE PHYSICAL, ENGINEERING AND LIFE SCIENCES		PO Box No: Country: Choice of Contact: Co Admin: Phone No Admin:	Canada CO_ADMIN Jake Morrison 613-232-1564 Ext.32
<u>Detail(s)</u>					
Waste Class: Waste Class Desc:		212 ALIPHATIC SOLVENTS			
Waste Class: Waste Class Desc:		222 HEAVY FUELS			
Waste Class: Waste Class Desc:		211 AROMATIC SOLVENTS			
Waste Class: Waste Class Desc:		241 HALOGENATED SOLVENTS			
43	43 of 53	WSW/152.6	64.8 / 3.00	Colonnade Bridgeport 2535 Blackwell Street Ottawa ON K1B 4E4	GEN

Map Key	Number of Records	Direction/ Distance (m)	Elev/Diff (m)	Site	DB
Generator No: ON8278461 Status: Approval Years: 2016 Contam. Facility: No MHSW Facility: No SIC Code: 531310 SIC Description: REAL ESTATE PROPERTY MANAGERS PO Box No: Country: Canada Choice of Contact: CO_OFFICIAL Co Admin: Phone No Admin:					
<u>Detail(s)</u>					
Waste Class:		221			
Waste Class Desc:		LIGHT FUELS			
43	44 of 53	WSW/152.6	64.8 / 3.00	S L ROSS ENVIRON RESEARCH LTD BAY 114, 2535 BLACKWELL STREET OTTAWA ON K1B 4E4	GEN
Generator No: ON0303900 Status: Approval Years: 86,87,88,89,90 Contam. Facility: MHSW Facility: SIC Code: 7759 SIC Description: OTHER SCI./TECH. OF. PO Box No: Country: Choice of Contact: Co Admin: Phone No Admin:					
<u>Detail(s)</u>					
Waste Class:		211			
Waste Class Desc:		AROMATIC SOLVENTS			
Waste Class:		212			
Waste Class Desc:		ALIPHATIC SOLVENTS			
Waste Class:		251			
Waste Class Desc:		OIL SKIMMINGS & SLUDGES			
43	45 of 53	WSW/152.6	64.8 / 3.00	S L ROSS ENVIRON RESEARCH LTD BAY 114, 2535 BLACKWELL STREET BAY 114, 2535 BLACKWELL STREET OTTAWA ON K1B 4E4	GEN
Generator No: ON0303900 Status: Approval Years: 92,93,97 Contam. Facility: MHSW Facility: SIC Code: 7759 SIC Description: OTHER SCI./TECH. OF. PO Box No: Country: Choice of Contact: Co Admin: Phone No Admin:					
<u>Detail(s)</u>					
Waste Class:		211			
Waste Class Desc:		AROMATIC SOLVENTS			
Waste Class:		212			
Waste Class Desc:		ALIPHATIC SOLVENTS			
Waste Class:		251			
Waste Class Desc:		OIL SKIMMINGS & SLUDGES			

Map Key	Number of Records	Direction/ Distance (m)	Elev/Diff (m)	Site	DB
43	46 of 53	WSW/152.6	64.8 / 3.00	MOWAT (OUT OF BUS) 26-803 2535 BLACKWELL DRIVE BAY 117 OTTAWA ON K1B 4E4	GEN
Generator No:		ON0594703	PO Box No:		
Status:			Country:		
Approval Years:		92,93,95,96,97,98	Choice of Contact:		
Contam. Facility:			Co Admin:		
MHSW Facility:			Phone No Admin:		
SIC Code:		4842			
SIC Description:		COURIER SERV. IND.			
<u>Detail(s)</u>					
Waste Class:		213			
Waste Class Desc:		PETROLEUM DISTILLATES			
Waste Class:		212			
Waste Class Desc:		ALIPHATIC SOLVENTS			
Waste Class:		252			
Waste Class Desc:		WASTE OILS & LUBRICANTS			
43	47 of 53	WSW/152.6	64.8 / 3.00	Chroma Wood Finishing 2535 BLACKWELL STREET, UNIT 117 OTTAWA ON K1B 4E4	GEN
Generator No:		ON9006595	PO Box No:		
Status:		Registered	Country: Canada		
Approval Years:		As of Jul 2019	Choice of Contact:		
Contam. Facility:			Co Admin:		
MHSW Facility:			Phone No Admin:		
SIC Code:					
SIC Description:					
<u>Detail(s)</u>					
Waste Class:		145 H			
Waste Class Desc:		Wastes from the use of pigments, coatings and paints			
43	48 of 53	WSW/152.6	64.8 / 3.00	S.L. ROSS ENVIRONMENTAL RESEARCH LIMITED 2535 BLACKWELL STREET BAY 114 OTTAWA ON K1B 4E4	GEN
Generator No:		ON0303900	PO Box No:		
Status:		Registered	Country: Canada		
Approval Years:		As of Jul 2019	Choice of Contact:		
Contam. Facility:			Co Admin:		
MHSW Facility:			Phone No Admin:		
SIC Code:					
SIC Description:					
<u>Detail(s)</u>					
Waste Class:		211 H			
Waste Class Desc:		Aromatic solvents and residues			
Waste Class:		222 I			
Waste Class Desc:		Heavy fuels			
Waste Class:		241 H			

Map Key	Number of Records	Direction/ Distance (m)	Elev/Diff (m)	Site	DB
Waste Class Desc:		Halogenated solvents and residues			
Waste Class:		222 H			
Waste Class Desc:		Heavy fuels			
Waste Class:		252 L			
Waste Class Desc:		Waste crankcase oils and lubricants			
Waste Class:		212 H			
Waste Class Desc:		Aliphatic solvents and residues			
43	49 of 53	WSW/152.6	64.8 / 3.00	Mak's Machining Inc. 2535 Blackwell Street, Unit 103 Ottawa ON K1B 4E4	GEN
Generator No:		ON3115794		PO Box No:	
Status:		Registered		Country:	Canada
Approval Years:		As of Jul 2019		Choice of Contact:	
Contam. Facility:				Co Admin:	
MHSW Facility:				Phone No Admin:	
SIC Code:					
SIC Description:					
<u>Detail(s)</u>					
Waste Class:		253 L			
Waste Class Desc:		Emulsified oils			
43	50 of 53	WSW/152.6	64.8 / 3.00	Alltech Machine Shop & Welding 2535 Blackwell Rd Unit 113 Ottawa ON K1B 4E4	SCT
Established:					
Plant Size (ft²):					
Employment:		3			
<u>--Details--</u>					
Description:		Machine Shops			
SIC/NAICS Code:		332710			
43	51 of 53	WSW/152.6	64.8 / 3.00	Alltech Machine Shop & Welding 2535 Blackwell St Suite 113 Ottawa ON K1B 4E4	SCT
Established:					
Plant Size (ft²):					
Employment:					
<u>--Details--</u>					
Description:		Commercial and Industrial Machinery and Equipment (except Automotive and Electronic) Repair and Maintenance			
SIC/NAICS Code:		811310			
Description:		All Other Miscellaneous Fabricated Metal Product Manufacturing			
SIC/NAICS Code:		332999			
Description:		Machine Shops			
SIC/NAICS Code:		332710			

Map Key	Number of Records	Direction/ Distance (m)	Elev/Diff (m)	Site	DB
43	52 of 53	WSW/152.6	64.8 / 3.00	Mr. Refill International Inc. 2535 Blackwell St Unit 106 Ottawa ON K1B 4E4	SCT
Established:		01-AUG-96			
Plant Size (ft²):		6000			
Employment:					
--Details--					
Description:		Soap and Cleaning Compound Manufacturing			
SIC/NAICS Code:		325610			
Description:		All Other Miscellaneous Chemical Product Manufacturing			
SIC/NAICS Code:		325999			
Description:		Other Basic Organic Chemical Manufacturing			
SIC/NAICS Code:		325190			
Description:		Soap and Cleaning Compound Manufacturing			
SIC/NAICS Code:		325610			
43	53 of 53	WSW/152.6	64.8 / 3.00	The Print Shack Ltd. 2535 Blackwell St Unit 109 Ottawa ON K1B 4E4	SCT
Established:		01-AUG-77			
Plant Size (ft²):		3800			
Employment:					
--Details--					
Description:		Digital Printing			
SIC/NAICS Code:		323115			
Description:		Other Printing			
SIC/NAICS Code:		323119			
Description:		Quick Printing			
SIC/NAICS Code:		323114			
44	1 of 1	SSW/152.7	63.9 / 2.08	lot 24 con 3 Ottawa ON	WWIS
Well ID:		7277670		Data Entry Status:	
Construction Date:				Data Src:	
Primary Water Use:		Commerical		Date Received:	12/23/2016
Sec. Water Use:				Selected Flag:	Yes
Final Well Status:		Water Supply		Abandonment Rec:	
Water Type:				Contractor:	7417
Casing Material:				Form Version:	7
Audit No:		Z246395		Owner:	
Tag:		A213165		Street Name:	2590 SHEDDIELD RD
Construction Method:				County:	OTTAWA-CARLETON
Elevation (m):				Municipality:	GLOUCESTER TOWNSHIP
Elevation Reliability:				Site Info:	
Depth to Bedrock:				Lot:	024
Well Depth:				Concession:	03
Overburden/Bedrock:				Concession Name:	OF
Pump Rate:				Easting NAD83:	
Static Water Level:				Northing NAD83:	
Flowing (Y/N):				Zone:	
Flow Rate:				UTM Reliability:	

Map Key	Number of Records	Direction/ Distance (m)	Elev/Diff (m)	Site	DB
Clear/Cloudy:					
<u>Bore Hole Information</u>					
Bore Hole ID:	1006318495			Elevation:	67.633514
DP2BR:				Elevrc:	
Spatial Status:				Zone:	18
Code OB:				East83:	452450
Code OB Desc:				North83:	5028104
Open Hole:				Org CS:	UTM83
Cluster Kind:				UTMRC:	4
Date Completed:	11/17/2016			UTMRC Desc:	margin of error : 30 m - 100 m
Remarks:				Location Method:	wwr
Elevrc Desc:					
Location Source Date:					
Improvement Location Source:					
Improvement Location Method:					
Source Revision Comment:					
Supplier Comment:					
<u>Overburden and Bedrock</u>					
<u>Materials Interval</u>					
Formation ID:	1006515453				
Layer:	1				
Color:	6				
General Color:	BROWN				
Mat1:	05				
Most Common Material:	CLAY				
Mat2:	06				
Other Materials:	SILT				
Mat3:	73				
Other Materials:	HARD				
Formation Top Depth:	0				
Formation End Depth:	3.8				
Formation End Depth UOM:	m				
<u>Overburden and Bedrock</u>					
<u>Materials Interval</u>					
Formation ID:	1006515455				
Layer:	3				
Color:	2				
General Color:	GREY				
Mat1:	15				
Most Common Material:	LIMESTONE				
Mat2:					
Other Materials:					
Mat3:	74				
Other Materials:	LAYERED				
Formation Top Depth:	9.1				
Formation End Depth:	54.9				
Formation End Depth UOM:	m				
<u>Overburden and Bedrock</u>					
<u>Materials Interval</u>					
Formation ID:	1006515454				
Layer:	2				
Color:	2				
General Color:	GREY				
Mat1:	05				

Map Key	Number of Records	Direction/ Distance (m)	Elev/Diff (m)	Site	DB
Most Common Material:					
Mat2:		CLAY	06		
Other Materials:		SILT	73		
Mat3:		HARD	3.8		
Other Materials:			9.1		
Formation Top Depth:			m		
Formation End Depth:					
Formation End Depth UOM:					
<u>Annular Space/Abandonment Sealing Record</u>					
Plug ID:		1006515491			
Layer:		1			
Plug From:		0			
Plug To:		9.1			
Plug Depth UOM:		m			
<u>Method of Construction & Well Use</u>					
Method Construction ID:					
Method Construction Code:		5			
Method Construction:		Air Percussion			
Other Method Construction:					
<u>Pipe Information</u>					
Pipe ID:		1006515451			
Casing No:		0			
Comment:					
Alt Name:					
<u>Construction Record - Casing</u>					
Casing ID:		1006515460			
Layer:		2			
Material:		4			
Open Hole or Material:		OPEN HOLE			
Depth From:		9.1			
Depth To:		34.9			
Casing Diameter:		15.55			
Casing Diameter UOM:		cm			
Casing Depth UOM:		m			
<u>Construction Record - Casing</u>					
Casing ID:		1006515459			
Layer:		1			
Material:		1			
Open Hole or Material:		STEEL			
Depth From:		-0.6			
Depth To:		9.1			
Casing Diameter:		15.55			
Casing Diameter UOM:		cm			
Casing Depth UOM:		m			
<u>Construction Record - Screen</u>					
Screen ID:		1006515461			
Layer:					

Map Key	Number of Records	Direction/ Distance (m)	Elev/Diff (m)	Site	DB
Slot:					
Screen Top Depth:					
Screen End Depth:					
Screen Material:					
Screen Depth UOM:		m			
Screen Diameter UOM:		cm			
Screen Diameter:					
<u>Results of Well Yield Testing</u>					
Pump Test ID:		1006515452			
Pump Set At:		55			
Static Level:		5			
Final Level After Pumping:		15.88			
Recommended Pump Depth:		55			
Pumping Rate:		72			
Flowing Rate:					
Recommended Pump Rate:		72			
Levels UOM:		m			
Rate UOM:		LPM			
Water State After Test Code:		1			
Water State After Test:		CLEAR			
Pumping Test Method:		0			
Pumping Duration HR:		1			
Pumping Duration MIN:					
Flowing:					
<u>Draw Down & Recovery</u>					
Pump Test Detail ID:		1006515473			
Test Type:		Draw Down			
Test Duration:		10			
Test Level:		10.24			
Test Level UOM:		m			
<u>Draw Down & Recovery</u>					
Pump Test Detail ID:		1006515488			
Test Type:		Recovery			
Test Duration:		60			
Test Level:		5.07			
Test Level UOM:		m			
<u>Draw Down & Recovery</u>					
Pump Test Detail ID:		1006515467			
Test Type:		Draw Down			
Test Duration:		3			
Test Level:		9.57			
Test Level UOM:		m			
<u>Draw Down & Recovery</u>					
Pump Test Detail ID:		1006515470			
Test Type:		Recovery			
Test Duration:		4			
Test Level:		7.04			
Test Level UOM:		m			
<u>Draw Down & Recovery</u>					

Map Key	Number of Records	Direction/ Distance (m)	Elev/Diff (m)	Site	DB
Pump Test Detail ID:		1006515471			
Test Type:		Draw Down			
Test Duration:		5			
Test Level:		9.28			
Test Level UOM:		m			
<u>Draw Down & Recovery</u>					
Pump Test Detail ID:		1006515481			
Test Type:		Draw Down			
Test Duration:		30			
Test Level:		14.93			
Test Level UOM:		m			
<u>Draw Down & Recovery</u>					
Pump Test Detail ID:		1006515464			
Test Type:		Recovery			
Test Duration:		1			
Test Level:		9.72			
Test Level UOM:		m			
<u>Draw Down & Recovery</u>					
Pump Test Detail ID:		1006515466			
Test Type:		Recovery			
Test Duration:		2			
Test Level:		8.23			
Test Level UOM:		m			
<u>Draw Down & Recovery</u>					
Pump Test Detail ID:		1006515469			
Test Type:		Draw Down			
Test Duration:		4			
Test Level:		8.99			
Test Level UOM:		m			
<u>Draw Down & Recovery</u>					
Pump Test Detail ID:		1006515474			
Test Type:		Recovery			
Test Duration:		10			
Test Level:		5.14			
Test Level UOM:		m			
<u>Draw Down & Recovery</u>					
Pump Test Detail ID:		1006515476			
Test Type:		Recovery			
Test Duration:		15			
Test Level:		5.12			
Test Level UOM:		m			
<u>Draw Down & Recovery</u>					
Pump Test Detail ID:		1006515478			
Test Type:		Recovery			
Test Duration:		20			
Test Level:		5.07			

Map Key	Number of Records	Direction/ Distance (m)	Elev/Diff (m)	Site	DB
Test Level UOM:		m			
<u>Draw Down & Recovery</u>					
Pump Test Detail ID:		1006515479			
Test Type:		Draw Down			
Test Duration:		25			
Test Level:		14.95			
Test Level UOM:		m			
<u>Draw Down & Recovery</u>					
Pump Test Detail ID:		1006515482			
Test Type:		Recovery			
Test Duration:		30			
Test Level:		5.07			
Test Level UOM:		m			
<u>Draw Down & Recovery</u>					
Pump Test Detail ID:		1006515483			
Test Type:		Draw Down			
Test Duration:		40			
Test Level:		15.03			
Test Level UOM:		m			
<u>Draw Down & Recovery</u>					
Pump Test Detail ID:		1006515462			
Test Type:		Recovery			
Test Duration:		0			
Test Level:		15.08			
Test Level UOM:		m			
<u>Draw Down & Recovery</u>					
Pump Test Detail ID:		1006515475			
Test Type:		Draw Down			
Test Duration:		15			
Test Level:		11.76			
Test Level UOM:		m			
<u>Draw Down & Recovery</u>					
Pump Test Detail ID:		1006515477			
Test Type:		Draw Down			
Test Duration:		20			
Test Level:		12.8			
Test Level UOM:		m			
<u>Draw Down & Recovery</u>					
Pump Test Detail ID:		1006515480			
Test Type:		Recovery			
Test Duration:		25			
Test Level:		5.07			
Test Level UOM:		m			
<u>Draw Down & Recovery</u>					

Map Key	Number of Records	Direction/ Distance (m)	Elev/Diff (m)	Site	DB
Pump Test Detail ID:		1006515484			
Test Type:		Recovery			
Test Duration:		40			
Test Level:		5.07			
Test Level UOM:		m			
<u>Draw Down & Recovery</u>					
Pump Test Detail ID:		1006515486			
Test Type:		Recovery			
Test Duration:		50			
Test Level:		5.07			
Test Level UOM:		m			
<u>Draw Down & Recovery</u>					
Pump Test Detail ID:		1006515487			
Test Type:		Draw Down			
Test Duration:		60			
Test Level:		15.08			
Test Level UOM:		m			
<u>Draw Down & Recovery</u>					
Pump Test Detail ID:		1006515465			
Test Type:		Draw Down			
Test Duration:		2			
Test Level:		7.87			
Test Level UOM:		m			
<u>Draw Down & Recovery</u>					
Pump Test Detail ID:		1006515463			
Test Type:		Draw Down			
Test Duration:		1			
Test Level:		7.02			
Test Level UOM:		m			
<u>Draw Down & Recovery</u>					
Pump Test Detail ID:		1006515468			
Test Type:		Recovery			
Test Duration:		3			
Test Level:		7.44			
Test Level UOM:		m			
<u>Draw Down & Recovery</u>					
Pump Test Detail ID:		1006515472			
Test Type:		Recovery			
Test Duration:		5			
Test Level:		6.75			
Test Level UOM:		m			
<u>Draw Down & Recovery</u>					
Pump Test Detail ID:		1006515485			
Test Type:		Draw Down			
Test Duration:		50			

Map Key	Number of Records	Direction/ Distance (m)	Elev/Diff (m)	Site	DB
<hr/>					
Test Level:		15.06			
Test Level UOM:		m			
 <u>Water Details</u>					
Water ID:		1006515458			
Layer:		1			
Kind Code:		8			
Kind:		Untested			
Water Found Depth:		38			
Water Found Depth UOM:		m			
 <u>Hole Diameter</u>					
Hole ID:		1006515457			
Diameter:		15.55			
Depth From:		9.1			
Depth To:		54.9			
Hole Depth UOM:		m			
Hole Diameter UOM:		cm			
 <u>Hole Diameter</u>					
Hole ID:		1006515456			
Diameter:		24.9			
Depth From:		0			
Depth To:		9.1			
Hole Depth UOM:		m			
Hole Diameter UOM:		cm			
<hr/>					
45	1 of 43	NNW/161.0	62.2 / 0.39	Metro Waste Recycling Inc. 2475 Sheffield Road Ottawa ON K1B 3V6	CA
Certificate #:		9601-65WR45			
Application Year:		2004			
Issue Date:		10/25/2004			
Approval Type:		Industrial Sewage Works			
Status:		Approved			
Application Type:					
Client Name:					
Client Address:					
Client City:					
Client Postal Code:					
Project Description:					
Contaminants:					
Emission Control:					
<hr/>					
45	2 of 43	NNW/161.0	62.2 / 0.39	FLORENCE PAPER CORPORATION 2475 SHEFFIELD ROAD OTTAWA CITY ON K1B 3V6	CA
Certificate #:		8-4031-94-			
Application Year:		94			
Issue Date:		7/21/1994			
Approval Type:		Industrial air			
Status:		Cancelled			
Application Type:					
Client Name:					
Client Address:					
Client City:					

Map Key	Number of Records	Direction/ Distance (m)	Elev/Diff (m)	Site	DB
Client Postal Code: Project Description: WOOD WASTE COMBUSTOR TO HEAT PLANT Contaminants: Emission Control:					
45	3 of 43	NNW/161.0	62.2 / 0.39	Waste Recycling (Ottawa/Hull) Inc. 2475 Sheffield Road Ottawa Ontario K1B 3V6 Ottawa ON	EBR
EBR Registry No: IA04E0697 Ministry Ref No: 9377-5YALAU Notice Type: Instrument Decision Notice Stage: 803008776 Notice Date: December 10, 2004 Proposal Date: April 28, 2004 Decision Posted: Posted By: Company Name: Waste Recycling (Ottawa/Hull) Inc. Off Instrument Name: Instrument Type: (EPA s. 27) - Approval for a waste disposal site. Proponent Name: Proponent Address: 2811 Sheffield Road, Ottawa Ontario, K1B 3V8 Site Address: Location Other: URL: Site Location Details: 2475 Sheffield Road Ottawa Ontario K1B 3V6 Ottawa					
45	4 of 43	NNW/161.0	62.2 / 0.39	Sonoco Recycling 2475 Sheffield Road Ottawa Ontario K1B 3V6 CITY OF OTTAWA ON	EBR
EBR Registry No: IA00E1426 Ministry Ref No: 3581-4NQSN4 Notice Type: Instrument Decision Notice Stage: 800483502 Notice Date: February 11, 2002 Proposal Date: September 05, 2000 Decision Posted: Posted By: Company Name: Sonoco Recycling Off Instrument Name: Instrument Type: (EPA s. 27) - Approval for a waste disposal site. Proponent Name: Proponent Address: 2475 Sheffield Road, Ottawa Ontario, K1B 3V6 Site Address: Location Other: URL: Site Location Details: 2475 Sheffield Road Ottawa Ontario K1B 3V6 CITY OF OTTAWA					
45	5 of 43	NNW/161.0	62.2 / 0.39	Fibre Resources Recovery Corp.	EBR

Map Key	Number of Records	Direction/ Distance (m)	Elev/Diff (m)	Site	DB
<hr/>					
				2475 Sheffield Road CITY OF OTTAWA ON	
EBR Registry No:	IA6E0679			Year:	1996
Ministry Ref No:	27457			Act 1:	
Notice Type:	Instrument Decision			Act 2:	
Notice Stage:	800468878			Comment Period:	
Notice Date:	January 05, 2009			Section:	
Proposal Date:	May 03, 1996			Site Location Map:	
Decision Posted:					
Posted By:					
Company Name:	Fibre Resources Recovery Corp.				
Off Instrument Name:					
Instrument Type:	(EPA s. 27) - Approval for a waste disposal site.				
Proponent Name:					
Proponent Address:	357 Front Street, Belleville Ontario, K8N 5E9				
Site Address:					
Location Other:					
URL:					
Site Location Details:					
2475 Sheffield Road CITY OF OTTAWA					
<hr/>					
45	6 of 43	NNW/161.0	62.2 / 0.39	Metro Waste Paper Recovery Inc. 2475 Sheffield Road Ottawa Ontario K1B 3V6 Ottawa ON	EBR
EBR Registry No:	IA05E1721			Year:	2005
Ministry Ref No:	6101-6GGL4L			Act 1:	
Notice Type:	Instrument Decision			Act 2:	
Notice Stage:	803005981			Comment Period:	
Notice Date:	April 13, 2007			Section:	
Proposal Date:	November 07, 2005			Site Location Map:	
Decision Posted:					
Posted By:					
Company Name:	Metro Waste Paper Recovery Inc.				
Off Instrument Name:					
Instrument Type:	(EPA s. 27) - Approval for a waste disposal site.				
Proponent Name:					
Proponent Address:	2811 Sheffield Road, Ottawa Ontario, K1B 3V8				
Site Address:					
Location Other:					
URL:					
Site Location Details:					
2475 Sheffield Road Ottawa Ontario K1B 3V6 Ottawa					
<hr/>					
45	7 of 43	NNW/161.0	62.2 / 0.39	Metro Waste Recycling Inc. 2475 Sheffield Road Ottawa ON K1B 3V8	ECA
Approval No:	9601-65WR45			MOE District:	Ottawa
Approval Date:	2004-10-25			City:	
Status:	Approved			Longitude:	-75.60755999999999
Record Type:	ECA			Latitude:	45.40931
Link Source:	IDS			Geometry X:	
SWP Area Name:	Rideau Valley			Geometry Y:	

Map Key	Number of Records	Direction/ Distance (m)	Elev/Diff (m)	Site	DB
Approval Type: Project Type: Address: Full Address: Full PDF Link:		ECA-INDUSTRIAL SEWAGE WORKS INDUSTRIAL SEWAGE WORKS 2475 Sheffield Road https://www.accessenvironment.ene.gov.on.ca/instruments/0483-63HRP9-14.pdf			
45	8 of 43	NNW/161.0	62.2 / 0.39	LAILDLAW (OUT OF BUSINESS) 24-386 2475 SHEFFIELD RD. OTTAWA ON K1B 3V6	GEN
Generator No: Status: Approval Years: Contam. Facility: MHSW Facility: SIC Code: SIC Description:		ON0111715 92,93,94,95,96,97 4564 BULK DRY TRUCKING		PO Box No: Country: Choice of Contact: Co Admin: Phone No Admin:	
45	9 of 43	NNW/161.0	62.2 / 0.39	CASCADES RECOVERY INC. 2475 Sheffield Road Ottawa ON K1B 3V6	GEN
Generator No: Status: Approval Years: Contam. Facility: MHSW Facility: SIC Code: SIC Description:		ON3835458 2011 418120 Recyclable Paper and Paperboard Wholesaler-Distributors		PO Box No: Country: Choice of Contact: Co Admin: Phone No Admin:	
<u>Detail(s)</u>					
Waste Class: Waste Class Desc:		121 ALKALINE WASTES - HEAVY METALS			
Waste Class: Waste Class Desc:		251 OIL SKIMMINGS & SLUDGES			
Waste Class: Waste Class Desc:		252 WASTE OILS & LUBRICANTS			
Waste Class: Waste Class Desc:		146 OTHER SPECIFIED INORGANICS			
Waste Class: Waste Class Desc:		112 ACID WASTE - HEAVY METALS			
Waste Class: Waste Class Desc:		253 EMULSIFIED OILS			
45	10 of 43	NNW/161.0	62.2 / 0.39	CASCADES RECOVERY INC. 2475 Sheffield Road Ottawa ON K1B 3V6	GEN
Generator No: Status: Approval Years: Contam. Facility: MHSW Facility: SIC Code: SIC Description:		ON3835458 2012 418120 Recyclable Paper and Paperboard Wholesaler-Distributors		PO Box No: Country: Choice of Contact: Co Admin: Phone No Admin:	

Map Key	Number of Records	Direction/ Distance (m)	Elev/Diff (m)	Site	DB
<u>Detail(s)</u>					
Waste Class:		251			
Waste Class Desc:		OIL SKIMMINGS & SLUDGES			
Waste Class:		253			
Waste Class Desc:		EMULSIFIED OILS			
Waste Class:		146			
Waste Class Desc:		OTHER SPECIFIED INORGANICS			
Waste Class:		112			
Waste Class Desc:		ACID WASTE - HEAVY METALS			
Waste Class:		121			
Waste Class Desc:		ALKALINE WASTES - HEAVY METALS			
Waste Class:		252			
Waste Class Desc:		WASTE OILS & LUBRICANTS			
<u>45</u>	11 of 43	NNW/161.0	62.2 / 0.39	CASCADES RECOVERY INC. 2475 Sheffield Road Ottawa ON K1B 3V6	GEN
Generator No:	ON3835458			PO Box No:	
Status:	Registered			Country:	Canada
Approval Years:	As of Dec 2018			Choice of Contact:	
Contam. Facility:				Co Admin:	
MHSW Facility:				Phone No Admin:	
SIC Code:					
SIC Description:					
<u>Detail(s)</u>					
Waste Class:		112 C			
Waste Class Desc:		Acid solutions - containing heavy metals			
Waste Class:		121 C			
Waste Class Desc:		Alkaline slutions - containing heavy metals			
Waste Class:		146 T			
Waste Class Desc:		Other specified inorganic sludges, slurries or solids			
Waste Class:		243 D			
Waste Class Desc:		PCB			
Waste Class:		251 L			
Waste Class Desc:		Waste oils/sludges (petroleum based)			
Waste Class:		252 L			
Waste Class Desc:		Waste crankcase oils and lubricants			
Waste Class:		253 L			
Waste Class Desc:		Emulsified oils			
<u>45</u>	12 of 43	NNW/161.0	62.2 / 0.39	LIDLAW WASTE SYSTEMS 2475 SHEFFIELD RD. OTTAWA ON K1B 3V6	GEN
Generator No:	ON0111715			PO Box No:	
Status:				Country:	
Approval Years:	86,87,88,89			Choice of Contact:	
Contam. Facility:				Co Admin:	

Map Key	Number of Records	Direction/ Distance (m)	Elev/Diff (m)	Site	DB
<hr/>					
MHSW Facility: SIC Code: SIC Description:	4564	BULK DRY TRUCKING		Phone No Admin:	
<u>Detail(s)</u>					
Waste Class: Waste Class Desc:	252	WASTE OILS & LUBRICANTS			
<hr/>					
45	13 of 43	NNW/161.0	62.2 / 0.39	Metro Waste Paper Recovery Inc. 2475 Sheffield Road Ottawa ON K1B 3V6	GEN
Generator No: Status: Approval Years: Contam. Facility: MHSW Facility: SIC Code: SIC Description:	ON3835458 05,06,07,08 418120	Recyclable Paper and Paperboard Wholesaler-Distributors		PO Box No: Country: Choice of Contact: Co Admin: Phone No Admin:	
<u>Detail(s)</u>					
Waste Class: Waste Class Desc:	121	ALKALINE WASTES - HEAVY METALS			
Waste Class: Waste Class Desc:	251	OIL SKIMMINGS & SLUDGES			
Waste Class: Waste Class Desc:	252	WASTE OILS & LUBRICANTS			
Waste Class: Waste Class Desc:	253	EMULSIFIED OILS			
Waste Class: Waste Class Desc:	146	OTHER SPECIFIED INORGANICS			
Waste Class: Waste Class Desc:	112	ACID WASTE - HEAVY METALS			
<hr/>					
45	14 of 43	NNW/161.0	62.2 / 0.39	CASCADES RECOVERY INC. 2475 Sheffield Road Ottawa ON K1B 3V6	GEN
Generator No: Status: Approval Years: Contam. Facility: MHSW Facility: SIC Code: SIC Description:	ON3835458 2015 No No 418120	RECYCLABLE PAPER AND PAPERBOARD WHOLESALER-DISTRIBUTORS		PO Box No: Country: Choice of Contact: Co Admin: Phone No Admin:	Canada CO_ADMIN Shannon Greenwell 613-742-1222 Ext.128
<u>Detail(s)</u>					
Waste Class: Waste Class Desc:	146	OTHER SPECIFIED INORGANICS			
Waste Class: Waste Class Desc:	243	PCBS			
Waste Class:	112				

Map Key	Number of Records	Direction/ Distance (m)	Elev/Diff (m)	Site	DB
Waste Class Desc:		ACID WASTE - HEAVY METALS			
Waste Class:		121			
Waste Class Desc:		ALKALINE WASTES - HEAVY METALS			
Waste Class:		251			
Waste Class Desc:		OIL SKIMMINGS & SLUDGES			
Waste Class:		253			
Waste Class Desc:		EMULSIFIED OILS			
Waste Class:		252			
Waste Class Desc:		WASTE OILS & LUBRICANTS			
45	15 of 43	NNW/161.0	62.2 / 0.39	Metro Waste Recycling Inc. 2475 Sheffield Road Ottawa ON K1B 3V6	GEN
Generator No:		ON3835458		PO Box No:	
Status:				Country:	
Approval Years:		02,03,04		Choice of Contact:	
Contam. Facility:				Co Admin:	
MHSW Facility:				Phone No Admin:	
SIC Code:					
SIC Description:					
<u>Detail(s)</u>					
Waste Class:		252			
Waste Class Desc:		WASTE OILS & LUBRICANTS			
45	16 of 43	NNW/161.0	62.2 / 0.39	CASCADES RECOVERY INC. 2475 Sheffield Road Ottawa ON K1B 3V6	GEN
Generator No:		ON3835458		PO Box No:	
Status:				Country:	
Approval Years:		2010		Choice of Contact:	
Contam. Facility:				Co Admin:	
MHSW Facility:				Phone No Admin:	
SIC Code:		418120			
SIC Description:		Recyclable Paper and Paperboard Wholesaler-Distributors			
<u>Detail(s)</u>					
Waste Class:		251			
Waste Class Desc:		OIL SKIMMINGS & SLUDGES			
Waste Class:		112			
Waste Class Desc:		ACID WASTE - HEAVY METALS			
Waste Class:		121			
Waste Class Desc:		ALKALINE WASTES - HEAVY METALS			
Waste Class:		252			
Waste Class Desc:		WASTE OILS & LUBRICANTS			
Waste Class:		253			
Waste Class Desc:		EMULSIFIED OILS			
Waste Class:		146			
Waste Class Desc:		OTHER SPECIFIED INORGANICS			

Map Key	Number of Records	Direction/ Distance (m)	Elev/Diff (m)	Site	DB
45	17 of 43	NNW/161.0	62.2 / 0.39	LAILAW WASTE SYS. (OUT OF BUSINESS) 2475 SHEFFIELD ROAD OTTAWA ON K1B 3V6	GEN
Generator No:	ON0111715			PO Box No:	
Status:				Country:	
Approval Years:	98			Choice of Contact:	
Contam. Facility:				Co Admin:	
MHSW Facility:				Phone No Admin:	
SIC Code:	4564				
SIC Description:	BULK DRY TRUCKING				
45	18 of 43	NNW/161.0	62.2 / 0.39	LAILAW WASTE SYSTEMS 2475 SHEFFIELD RD. OTTAWA ON K1B 3V6	GEN
Generator No:	ON0111715			PO Box No:	
Status:				Country:	
Approval Years:	90			Choice of Contact:	
Contam. Facility:				Co Admin:	
MHSW Facility:				Phone No Admin:	
SIC Code:	4564				
SIC Description:	BULK DRY TRUCKING				
<u>Detail(s)</u>					
Waste Class:	252				
Waste Class Desc:	WASTE OILS & LUBRICANTS				
45	19 of 43	NNW/161.0	62.2 / 0.39	CASCADES RECOVERY INC. 2475 Sheffield Road Ottawa ON	GEN
Generator No:	ON3835458			PO Box No:	
Status:				Country:	
Approval Years:	2013			Choice of Contact:	
Contam. Facility:				Co Admin:	
MHSW Facility:				Phone No Admin:	
SIC Code:	418120				
SIC Description:	RECYCLABLE PAPER AND PAPERBOARD WHOLESALER-DISTRIBUTORS				
<u>Detail(s)</u>					
Waste Class:	253				
Waste Class Desc:	EMULSIFIED OILS				
Waste Class:	243				
Waste Class Desc:	PCBS				
Waste Class:	252				
Waste Class Desc:	WASTE OILS & LUBRICANTS				
Waste Class:	121				
Waste Class Desc:	ALKALINE WASTES - HEAVY METALS				
Waste Class:	146				
Waste Class Desc:	OTHER SPECIFIED INORGANICS				
Waste Class:	251				
Waste Class Desc:	OIL SKIMMINGS & SLUDGES				
Waste Class:	112				

Map Key	Number of Records	Direction/ Distance (m)	Elev/Diff (m)	Site	DB
Waste Class Desc:		ACID WASTE - HEAVY METALS			
45	20 of 43	NNW/161.0	62.2 / 0.39	Metro Waste Paper Recovery Inc. 2475 Sheffield Road Ottawa ON K1B 3V6	GEN
Generator No:		ON3835458		PO Box No:	
Status:				Country:	
Approval Years:		2009		Choice of Contact:	
Contam. Facility:				Co Admin:	
MHSW Facility:				Phone No Admin:	
SIC Code:		418120			
SIC Description:		Recyclable Paper and Paperboard Wholesaler-Distributors			
<u>Detail(s)</u>					
Waste Class:		146			
Waste Class Desc:		OTHER SPECIFIED INORGANICS			
Waste Class:		121			
Waste Class Desc:		ALKALINE WASTES - HEAVY METALS			
Waste Class:		251			
Waste Class Desc:		OIL SKIMMINGS & SLUDGES			
Waste Class:		252			
Waste Class Desc:		WASTE OILS & LUBRICANTS			
Waste Class:		253			
Waste Class Desc:		EMULSIFIED OILS			
Waste Class:		112			
Waste Class Desc:		ACID WASTE - HEAVY METALS			
45	21 of 43	NNW/161.0	62.2 / 0.39	CASCADES RECOVERY INC. 2475 Sheffield Road Ottawa ON K1B 3V6	GEN
Generator No:		ON3835458		PO Box No:	
Status:				Country:	
Approval Years:		2016		Choice of Contact:	
Contam. Facility:		No		Co Admin:	
MHSW Facility:		No		Phone No Admin:	
SIC Code:		418120		Canada	
SIC Description:		RECYCLABLE PAPER AND PAPERBOARD WHOLESALER-DISTRIBUTORS			
<u>Detail(s)</u>					
Waste Class:		252			
Waste Class Desc:		WASTE OILS & LUBRICANTS			
Waste Class:		146			
Waste Class Desc:		OTHER SPECIFIED INORGANICS			
Waste Class:		112			
Waste Class Desc:		ACID WASTE - HEAVY METALS			
Waste Class:		251			
Waste Class Desc:		OIL SKIMMINGS & SLUDGES			
Waste Class:		121			
Waste Class Desc:		ALKALINE WASTES - HEAVY METALS			

Map Key	Number of Records	Direction/ Distance (m)	Elev/Diff (m)	Site	DB
Waste Class:		253			
Waste Class Desc:		EMULSIFIED OILS			
Waste Class:		243			
Waste Class Desc:		PCBS			
45	22 of 43	NNW/161.0	62.2 / 0.39	CASCADES RECOVERY INC. 2475 Sheffield Road Ottawa ON K1B 3V6	GEN
Generator No:		ON3835458		PO Box No:	
Status:				Country:	Canada
Approval Years:		2014		Choice of Contact:	CO_ADMIN
Contam. Facility:		No		Co Admin:	Shannon Greenwell
MHSW Facility:		No		Phone No Admin:	613-742-1222 Ext.128
SIC Code:		418120			
SIC Description:		RECYCLABLE PAPER AND PAPERBOARD WHOLESALER-DISTRIBUTORS			
<u>Detail(s)</u>					
Waste Class:		243			
Waste Class Desc:		PCBS			
Waste Class:		146			
Waste Class Desc:		OTHER SPECIFIED INORGANICS			
Waste Class:		121			
Waste Class Desc:		ALKALINE WASTES - HEAVY METALS			
Waste Class:		252			
Waste Class Desc:		WASTE OILS & LUBRICANTS			
Waste Class:		112			
Waste Class Desc:		ACID WASTE - HEAVY METALS			
Waste Class:		253			
Waste Class Desc:		EMULSIFIED OILS			
Waste Class:		251			
Waste Class Desc:		OIL SKIMMINGS & SLUDGES			
45	23 of 43	NNW/161.0	62.2 / 0.39	CASCADES RECOVERY+ a division Cascades Canada ULC 2475 Sheffield Road Ottawa ON K1B 3V6	GEN
Generator No:		ON3835458		PO Box No:	
Status:		Registered		Country:	Canada
Approval Years:		As of Jul 2019		Choice of Contact:	
Contam. Facility:				Co Admin:	
MHSW Facility:				Phone No Admin:	
SIC Code:					
SIC Description:					
<u>Detail(s)</u>					
Waste Class:		253 L			
Waste Class Desc:		Emulsified oils			
Waste Class:		112 C			
Waste Class Desc:		Acid solutions - containing heavy metals			
Waste Class:		251 L			

Map Key	Number of Records	Direction/ Distance (m)	Elev/Diff (m)	Site	DB
Waste Class Desc:		Waste oils/sludges (petroleum based)			
Waste Class:		252 L			
Waste Class Desc:		Waste crankcase oils and lubricants			
Waste Class:		146 T			
Waste Class Desc:		Other specified inorganic sludges, slurries or solids			
Waste Class:		121 C			
Waste Class Desc:		Alkaline slutions - containing heavy metals			
Waste Class:		243 D			
Waste Class Desc:		PCB			

45	24 of 43	NNW/161.0	62.2 / 0.39	Canadian Waste Services Inc. 2475 Sheffield Ottawa ON K1B 3V6	SPL
Ref No:	0140-5MHNSF	Discharger Report:			
Site No:		Material Group:		Oil	
Incident Dt:	5/13/2003	Health/Env Conseq:			
Year:		Client Type:			
Incident Cause:		Sector Type:		Transport Truck	
Incident Event:		Agency Involved:			
Contaminant Code:	15	Nearest Watercourse:			
Contaminant Name:	HYDRAULIC OIL	Site Address:			
Contaminant Limit 1:		Site District Office:		Ottawa	
Contam Limit Freq 1:		Site Postal Code:			
Contaminant UN No 1:		Site Region:		Eastern	
Environment Impact:	Not Anticipated	Site Municipality:		Ottawa	
Nature of Impact:	Soil Contamination	Site Lot:			
Receiving Medium:	Land	Site Conc:			
Receiving Env:		Northing:			
MOE Response:		Easting:			
Dt MOE Arvl on Scn:		Site Geo Ref Accu:			
MOE Reported Dt:	5/13/2003	Site Map Datum:			
Dt Document Closed:		SAC Action Class:		Spills	
Incident Reason:		Source Type:			
Site Name:	WRI <UNOFFICIAL>				
Site County/District:					
Site Geo Ref Meth:					
Incident Summary:	Cdn Waste Ser (OT)-9 L hydraulic oil to gnd,cld				
Contaminant Qty:	9 L				

45	25 of 43	NNW/161.0	62.2 / 0.39	TRANSPORT TRUCK 2475 SHEFFIELD ROAD. MOTOR VEHICLE (OPERATING FLUID) OTTAWA CITY ON K1B 3V6	SPL
Ref No:	167164	Discharger Report:			
Site No:		Material Group:			
Incident Dt:	4/30/1999	Health/Env Conseq:			
Year:		Client Type:			
Incident Cause:	PIPE/HOSE LEAK	Sector Type:			
Incident Event:		Agency Involved:			
Contaminant Code:		Nearest Watercourse:			
Contaminant Name:		Site Address:			
Contaminant Limit 1:		Site District Office:			
Contam Limit Freq 1:		Site Postal Code:			
Contaminant UN No 1:		Site Region:			
Environment Impact:	POSSIBLE	Site Municipality:		20101	
Nature of Impact:	Multi Media Pollution	Site Lot:			
Receiving Medium:	LAND / WATER	Site Conc:			

Map Key	Number of Records	Direction/ Distance (m)	Elev/Diff (m)	Site	DB
Receiving Env: MOE Response: Dt MOE Arvl on Scn: MOE Reported Dt: Dt Document Closed: Incident Reason: Site Name: Site County/District: Site Geo Ref Meth: Incident Summary: Contaminant Qty:	 4/30/1999 EQUIPMENT FAILURE			Northing: Easting: Site Geo Ref Accu: Site Map Datum: SAC Action Class: Source Type:	 FD,WORKS. TRANSPORT TRUCK-450 L HYDRAULIC OIL TO LOT AND ROADWAY,FD,WORKS.

45	26 of 43	NNW/161.0	62.2 / 0.39	BFI Canada Inc. Cascade Recovery 2475 Sheffield Road Ottawa ON K1B 3V6	SPL
Ref No: Site No: Incident Dt: Year: Incident Cause: Incident Event: Contaminant Code: Contaminant Name: Contaminant Limit 1: Contam Limit Freq 1: Contaminant UN No 1: Environment Impact: Nature of Impact: Receiving Medium: Receiving Env: MOE Response: Dt MOE Arvl on Scn: MOE Reported Dt: Dt Document Closed: Incident Reason: Site Name: Site County/District: Site Geo Ref Meth: Incident Summary: Contaminant Qty:	 0614-8VLR6B 25-JUN-12 Other Discharges 15 HYDRAULIC OIL Not Anticipated Other Impact(s) Sewage - Municipal/Private and Commercial No Field Response 25-JUN-12 Spill hydraulic oil spill<UNOFFICIAL> BFI Canada: 100 L hydraulic oil to cement, cntd, clng			Discharger Report: Material Group: Health/Env Conseq: Client Type: Sector Type: Agency Involved: Nearest Watercourse: Site Address: Site District Office: Site Postal Code: Site Region: Site Municipality: Site Lot: Site Conc: Northing: Easting: Site Geo Ref Accu: Site Map Datum: SAC Action Class: Source Type:	 Motor Vehicle Cascade Recovery 2475 Sheffield Road Ottawa Primary Assessment of Incident

45	27 of 43	NNW/161.0	62.2 / 0.39	Metro Waste Paper Recovery Inc. 2475 Sheffield Rd Ottawa ON K1B 3V6	SPL
Ref No: Site No: Incident Dt: Year: Incident Cause: Incident Event: Contaminant Code: Contaminant Name: Contaminant Limit 1: Contam Limit Freq 1: Contaminant UN No 1: Environment Impact: Nature of Impact: Receiving Medium: Receiving Env: MOE Response:	 8848-7P6SM8 Pipe Or Hose Leak POWER STEERING FLUID Not Anticipated No Field Response			Discharger Report: Material Group: Health/Env Conseq: Client Type: Sector Type: Agency Involved: Nearest Watercourse: Site Address: Site District Office: Site Postal Code: Site Region: Site Municipality: Site Lot: Site Conc: Northing: Easting:	 Other Motor Vehicle Ottawa NA NA

Map Key	Number of Records	Direction/ Distance (m)	Elev/Diff (m)	Site	DB
Dt MOE Arvl on Scn: MOE Reported Dt: 2/11/2009 Dt Document Closed: Incident Reason: Unknown - Reason not determined Site Name: Metro Waste Paper Recovery Inc Site County/District: Site Geo Ref Meth: Incident Summary: Metro Waste Paper Rvry: 10L pwr strng fld to grnd, cntd clnd Contaminant Qty: 10 L					
Site Geo Ref Accu: Site Map Datum: SAC Action Class: Land Spills Source Type:					
45	28 of 43	NNW/161.0	62.2 / 0.39	Metro Waste Paper Recovery Inc. 2475 Sheffield Road 2475 SHEFFIELD ROAD Ottawa ON K1B 3V6	SPL
Ref No: 3005-6P2MWK Site No: Incident Dt: 4/18/2006 Year: Incident Cause: Incident Event: Contaminant Code: 15 Contaminant Name: HYDRAULIC OIL Contaminant Limit 1: Contam Limit Freq 1: Contaminant UN No 1: Environment Impact: Possible Nature of Impact: Soil Contamination Receiving Medium: Land Receiving Env: MOE Response: Dt MOE Arvl on Scn: MOE Reported Dt: 4/20/2006 Dt Document Closed: Incident Reason: Site Name: 2475 SHEFFIELD ROAD Site County/District: Site Geo Ref Meth: Incident Summary: Metro Waste: small hydraulic oil spill, cleaned Contaminant Qty: 20 L					
Discharger Report: Material Group: Oils Health/Env Conseq: Client Type: Sector Type: Motor Vehicle Agency Involved: Nearest Watercourse: Site Address: 2475 SHEFFIELD ROAD Site District Office: Ottawa Site Postal Code: Site Region: Site Municipality: Ottawa Site Lot: Site Conc: Northing: NA Easting: NA Site Geo Ref Accu: Site Map Datum: SAC Action Class: Source Type:					
45	29 of 43	NNW/161.0	62.2 / 0.39	2475 Sheffield Rd Ottawa ON NA	SPL
Ref No: 8756-ATJLN4 Site No: 9693-733RPT Incident Dt: 2017/11/28 Year: Incident Cause: Incident Event: Process Upset/Malfunction Contaminant Code: 31 Contaminant Name: SMOKE Contaminant Limit 1: Contam Limit Freq 1: Contaminant UN No 1: n/a Environment Impact: Nature of Impact: Receiving Medium: Receiving Env: Air MOE Response: No Dt MOE Arvl on Scn: MOE Reported Dt: 2017/11/28 Dt Document Closed:					
Discharger Report: Material Group: Health/Env Conseq: 2 - Minor Environment Client Type: Sector Type: Miscellaneous Communal Agency Involved: Nearest Watercourse: Site Address: 2475 Sheffield Rd Site District Office: Ottawa Site Postal Code: NA Site Region: Eastern Site Municipality: Ottawa Site Lot: Site Conc: NA Northing: NA Easting: NA Site Geo Ref Accu: NA Site Map Datum: NA SAC Action Class: Notifications					

Map Key	Number of Records	Direction/ Distance (m)	Elev/Diff (m)	Site	DB
Incident Reason:		Material Failure - Poor Design/Substandard Material		Source Type:	Non-Point Source (i.e. run-off)
Site Name:		Metro Waste Paper Recovery Inc			
Site County/District:		NA			
Site Geo Ref Meth:		NA			
Incident Summary:		Cascades Recovery Plus: fire extinguished			
Contaminant Qty:		1 number (count)			
45	30 of 43	NNW/161.0	62.2 / 0.39	Cascades Recovery Inc. 2475 Sheffield Rd Ottawa ON K1B 3V8	WDS
Certificate No:		3460-4UTNR8		Total Area (ha):	
Mob Unit Cert No:				Landfill Cap (m³):	
EBR Registry No:				Transfer Area (ha):	
Status:		Approved		Transfer Cap (m³):	
Facility Type:				Transfer Cert No:	
Record Type:		ECA		Inciner. Area (ha):	
Link Source:		IDS		Inciner. Cap (t):	
Project Type:		WASTE DISPOSAL SITES		Process Area (m³):	
Application Status:				Process Cap (m³/d):	
Issue Date:		2018-08-16		Process Vol (m³):	
Input Date:				Process Feed (m³):	
Date Received:				Site Concession:	
Est Closure Date:				Site Region/County:	
Mobile Capacity:				SWP Area Name:	Rideau Valley
Mobile Units:				MOE District:	Ottawa
Mobile Description:				District Office:	
Prop City:				Latitude:	45.40931
Prop Postal:				Longitude:	-75.60755999999999
Prop Phone:				Geometry X:	-75.60755999999999
Serial Link:				Geometry Y:	45.40931
Approval Type:		ECA-WASTE DISPOSAL SITES			
Proponent:					
Prop Address:					
Proponent County/District:					
Full Address:		2475 Sheffield Rd			
Site Lot:					
Waste Class Code:					
Waste Class:					
Waste Type:					
Waste Type Other:					
Waste Description:					
Landfill Monitoring:					
Landfill Ctrl Type:					
Site Closing Description:					
Project Description:					
Municipalities Served:					
Approval Description:					
Other Approvals/Permits:					
PDF URL:		https://www.accessenvironment.ene.gov.on.ca/instruments/9827-AW6LT2-14.pdf			

45	31 of 43	NNW/161.0	62.2 / 0.39	Metro Waste Recycling Inc. 2475 Sheffield Road Ottawa ON K1B 3V8	WDS
Certificate No:		3460-4UTNR8		Total Area (ha):	
Mob Unit Cert No:				Landfill Cap (m³):	
EBR Registry No:				Transfer Area (ha):	
Status:		Revoked and/or Replaced		Transfer Cap (m³):	
Facility Type:				Transfer Cert No:	
Record Type:		ECA		Inciner. Area (ha):	

45	32 of 43	NNW/161.0	62.2 / 0.39	Sonoco Recycling 2475 Sheffield Road Ottawa ON K1B 3V6	WDS
Certificate No:	3460-4UTNR8			Total Area (ha):	2
Mob Unit Cert No:				Landfill Cap (m³):	
EBR Registry No:				Transfer Area (ha):	
Status:	Amended			Transfer Cap (m³):	
Facility Type:				Transfer Cert No:	
Record Type:	ECA			Inciner. Area (ha):	
Link Source:	IDS			Inciner. Cap (t):	
Project Type:	WASTE DISPOSAL SITES			Process Area (m³):	
Application Status:				Process Cap (m³/d):	
Issue Date:	2001-04-30			Process Vol (m³):	
Input Date:				Process Feed (m³):	
Date Received:				Site Concession:	
Est Closure Date:				Site Region/County:	
Mobile Capacity:				SWP Area Name:	Rideau Valley
Mobile Units:				MOE District:	Ottawa
Mobile Description:				District Office:	
Prop City:	Ottawa			Latitude:	45.40931
Prop Postal:	K1B 3V6			Longitude:	-75.60755999999999
Prop Phone:				Geometry X:	-75.60755999999999
Serial Link:				Geometry Y:	45.40931
Approval Type:	ECA-WASTE DISPOSAL SITES				
Proponent:	Sonoco Recycling				
Prop Address:	2475 Sheffield Road				
Proponent County/District:	Regional Municipality Of Ottawa-Carleton				
Full Address:	2475 Sheffield Road				
Site Lot:					

Map Key	Number of Records	Direction/ Distance (m)	Elev/Diff (m)	Site	DB
Waste Class Code: Waste Class: Waste Type: Waste Type Other: Waste Description: Landfill Monitoring: Landfill Ctrl Type: Site Closing Description: Project Description:					
		This application is for the use and operation of a waste transfer station for the purpose of recycling paper products. This facility will have a processing capacity of 100 tonnes per day and will be capable of storing 1000 tonnes of waste material. Co-mingle waste (a combination of plastic, bottles, canes, styro-foam and glass bottles) will also be collected at this facility. This facility will serve the Regional Municipality of Ottawa Carleton.			
Municipalities Served: Approval Description: Other Approvals/Permits: PDF URL:		Regional Municipality of Ottawa Carleton https://www.accessenvironment.ene.gov.on.ca/instruments/3581-4NQSN4-14.pdf			

45	33 of 43	NNW/161.0	62.2 / 0.39	Metro Waste Paper Recovery Inc. 2475 Sheffield Rd Ottawa ON K1B 3V8	WDS
Certificate No: 3460-4UTNR8 Mob Unit Cert No: EBR Registry No: Status: Revoked and/or Replaced Facility Type: Record Type: ECA Link Source: IDS Project Type: WASTE DISPOSAL SITES Application Status: Issue Date: 2007-09-13 Input Date: Date Received: Est Closure Date: Mobile Capacity: Mobile Units: Mobile Description: Prop City: Prop Postal: Prop Phone: Serial Link: Approval Type: ECA-WASTE DISPOSAL SITES Proponent: Prop Address: Proponent County/District: Full Address: 2475 Sheffield Rd Site Lot: Waste Class Code: Waste Class: Waste Type: Waste Type Other: Waste Description: Landfill Monitoring: Landfill Ctrl Type: Site Closing Description: Project Description: Municipalities Served: Approval Description: Other Approvals/Permits: PDF URL:					
		Total Area (ha): Landfill Cap (m³): Transfer Area (ha): Transfer Cap (m³): Transfer Cert No: Inciner. Area (ha): Inciner. Cap (t): Process Area (m³): Process Cap (m³/d): Process Vol (m³): Process Feed (m³): Site Concession: Site Region/County: SWP Area Name: Rideau Valley MOE District: Ottawa District Office: Latitude: 45.40931 Longitude: -75.60755999999999 Geometry X: -75.60755999999999 Geometry Y: 45.40931			

Map Key	Number of Records	Direction/ Distance (m)	Elev/Diff (m)	Site	DB
45	34 of 43	NNW/161.0	62.2 / 0.39	Cascades Recovery Inc. 2475 Sheffield Rd Ottawa ON K1B 3V8	WDS
<div> <div> Certificate No: 3460-4UTNR8 Mob Unit Cert No: EBR Registry No: Status: Amended Facility Type: Record Type: ECA Link Source: IDS Project Type: WASTE DISPOSAL SITES Application Status: Issue Date: 2011-04-28 Input Date: Date Received: Est Closure Date: Mobile Capacity: Mobile Units: Mobile Description: Prop City: Prop Postal: Prop Phone: Serial Link: Approval Type: ECA-WASTE DISPOSAL SITES Proponent: Prop Address: Proponent County/District: Full Address: 2475 Sheffield Rd Site Lot: Waste Class Code: Waste Class: Waste Type: Waste Type Other: Waste Description: Landfill Monitoring: Landfill Ctrl Type: Site Closing Description: Project Description: Municipalities Served: Approval Description: Other Approvals/Permits: PDF URL: https://www.accessenvironment.ene.gov.on.ca/instruments/8921-83KRU5-14.pdf </div> <div> Total Area (ha): Landfill Cap (m³): Transfer Area (ha): Transfer Cap (m³): Transfer Cert No: Inciner. Area (ha): Inciner. Cap (t): Process Area (m³): Process Cap (m³/d): Process Vol (m³): Process Feed (m³): Site Concession: Site Region/County: SWP Area Name: Rideau Valley MOE District: Ottawa District Office: Latitude: 45.40931 Longitude: -75.60755999999999 Geometry X: -75.60755999999999 Geometry Y: 45.40931 </div> </div>					

45	35 of 43	NNW/161.0	62.2 / 0.39	Cascades Recovery Inc. 2475 Sheffield Rd Ottawa ON K1B 3V8	WDS
<div> <div> Certificate No: 3460-4UTNR8 Mob Unit Cert No: EBR Registry No: Status: Approved Facility Type: Record Type: ECA Link Source: IDS Project Type: WASTE DISPOSAL SITES Application Status: Issue Date: 2014-10-03 Input Date: Date Received: Est Closure Date: Mobile Capacity: Mobile Units: Mobile Description: </div> <div> Total Area (ha): Landfill Cap (m³): Transfer Area (ha): Transfer Cap (m³): Transfer Cert No: Inciner. Area (ha): Inciner. Cap (t): Process Area (m³): Process Cap (m³/d): Process Vol (m³): Process Feed (m³): Site Concession: Site Region/County: SWP Area Name: Rideau Valley MOE District: Ottawa District Office: </div> </div>					

Map Key	Number of Records	Direction/ Distance (m)	Elev/Diff (m)	Site	DB
Prop City: Prop Postal: Prop Phone: Serial Link: Approval Type: Proponent: Prop Address: Proponent County/District: Full Address: Site Lot: Waste Class Code: Waste Class: Waste Type: Waste Type Other: Waste Description: Landfill Monitoring: Landfill Ctrl Type: Site Closing Description: Project Description: Municipalities Served: Approval Description: Other Approvals/Permits: PDF URL:		ECA-WASTE DISPOSAL SITES		Latitude: 45.40931 Longitude: -75.60755999999999 Geometry X: -75.60755999999999 Geometry Y: 45.40931	
		2475 Sheffield Rd			
		https://www.accessenvironment.ene.gov.on.ca/instruments/9341-9HUPEQ-14.pdf			

45	36 of 43	NNW/161.0	62.2 / 0.39	Waste Recycling (Ottawa/Hull) Inc. 2475 Sheffield Road Ottawa ON K1B 3V8	WDS
Certificate No:	3460-4UTNR8	Total Area (ha):	2		
Mob Unit Cert No:		Landfill Cap (m³):			
EBR Registry No:		Transfer Area (ha):			
Status:	Revoked and/or Replaced	Transfer Cap (m³):			
Facility Type:		Transfer Cert No:			
Record Type:	ECA	Inciner. Area (ha):			
Link Source:	IDS	Inciner. Cap (t):			
Project Type:	WASTE DISPOSAL SITES	Process Area (m³):			
Application Status:		Process Cap (m³/d):			
Issue Date:	2002-09-09	Process Vol (m³):			
Input Date:		Process Feed (m³):			
Date Received:		Site Concession:			
Est Closure Date:		Site Region/County:			
Mobile Capacity:		SWP Area Name:	Rideau Valley		
Mobile Units:		MOE District:	Ottawa		
Mobile Description:		District Office:			
Prop City:	Ottawa	Latitude:	45.40931		
Prop Postal:	K1B 3V8	Longitude:	-75.60755999999999		
Prop Phone:		Geometry X:	-75.60755999999999		
Serial Link:		Geometry Y:	45.40931		
Approval Type:	ECA-WASTE DISPOSAL SITES				
Proponent:	Waste Recycling (Ottawa/Hall) Inc.				
Prop Address:	2811 Sheffield Road				
Proponent County/District:					
Full Address:	2475 Sheffield Road				
Site Lot:					
Waste Class Code:					
Waste Class:					
Waste Type:					
Waste Type Other:					
Waste Description:					
Landfill Monitoring:					
Landfill Ctrl Type:					
Site Closing Description:					
Project Description:	Change of Ownership for Transfer Waste Disposal Site.				
Municipalities Served:	Ottawa				

Map Key	Number of Records	Direction/ Distance (m)	Elev/Diff (m)	Site	DB
Approval Description: Other Approvals/Permits: PDF URL: https://www.accessenvironment.ene.gov.on.ca/instruments/3430-5CHQAT-14.pdf					
45	37 of 43	NNW/161.0	62.2 / 0.39	Waste Recycling (Ottawa/Hull) Inc. 2475 Sheffield Road Ottawa ON K1B 3V8	WDS
<div> <div> Certificate No: 3460-4UTNR8 Mob Unit Cert No: EBR Registry No: Status: Revoked and/or Replaced Facility Type: Record Type: ECA Link Source: IDS Project Type: WASTE DISPOSAL SITES Application Status: Issue Date: 2003-08-26 Input Date: Date Received: Est Closure Date: Mobile Capacity: Mobile Units: Mobile Description: Prop City: Prop Postal: Prop Phone: Serial Link: Approval Type: ECA-WASTE DISPOSAL SITES Proponent: Prop Address: Proponent County/District: Full Address: 2475 Sheffield Road Site Lot: Waste Class Code: Waste Class: Waste Type: Waste Type Other: Waste Description: Landfill Monitoring: Landfill Ctrl Type: Site Closing Description: Project Description: Municipalities Served: Approval Description: Other Approvals/Permits: PDF URL: https://www.accessenvironment.ene.gov.on.ca/instruments/2356-5MHMWE-14.pdf </div> <div> Total Area (ha): Landfill Cap (m³): Transfer Area (ha): Transfer Cap (m³): Transfer Cert No: Inciner. Area (ha): Inciner. Cap (t): Process Area (m³): Process Cap (m³/d): Process Vol (m³): Process Feed (m³): Site Concession: Site Region/County: SWP Area Name: Rideau Valley MOE District: Ottawa District Office: Latitude: 45.40931 Longitude: -75.60755999999999 Geometry X: -75.60755999999999 Geometry Y: 45.40931 </div> </div>					

45	38 of 43	NNW/161.0	62.2 / 0.39	Cascades Recovery Inc. 2475 Sheffield Road Ottawa ON K1B3V6	WDS
<div> <div> Certificate No: 3460-4UTNR8 Mob Unit Cert No: EBR Registry No: Status: Approved Facility Type: Record Type: Link Source: Project Type: Application Status: Issue Date: 10/3/14 </div> <div> Total Area (ha): Landfill Cap (m³): Transfer Area (ha): Transfer Cap (m³): Transfer Cert No: Inciner. Area (ha): Inciner. Cap (t): Process Area (m³): Process Cap (m³/d): Process Vol (m³): </div> </div>					

Map Key	Number of Records	Direction/ Distance (m)	Elev/Diff (m)	Site	DB
Input Date:				Process Feed (m³):	
Date Received:				Site Concession:	
Est Closure Date:				Site Region/County:	Ottawa
Mobile Capacity:				SWP Area Name:	
Mobile Units:				MOE District:	
Mobile Description:				District Office:	
Prop City:				Latitude:	45.40944444444444627606571884825825691 22314453125
Prop Postal:				Longitude:	- 75.607499999999998749444785062223672866 8212890625
Prop Phone:				Geometry X:	
Serial Link:				Geometry Y:	
Approval Type:					
Proponent:					
Prop Address:					
Proponent County/District:					
Full Address:		2475 Sheffield Road	Ottawa City, Ontario K1B3V6		
Site Lot:					
Waste Class Code:					
Waste Class:					
Waste Type:					
Waste Type Other:					
Waste Description:					
Landfill Monitoring:					
Landfill Ctrl Type:					
Site Closing Description:					
Project Description:					
Municipalities Served:					
Approval Description:					
Other Approvals/Permits:					
PDF URL:					

Map Key	Number of Records	Direction/ Distance (m)	Elev/Diff (m)	Site	DB
Waste Class: Waste Type: Waste Type Other: Waste Description: Landfill Monitoring: Landfill Ctrl Type: Site Closing Description: Project Description: Municipalities Served: Approval Description: Other Approvals/Permits: PDF URL:					
		https://www.accessenvironment.ene.gov.on.ca/instruments/6101-6GGL4L-14.pdf			

45	40 of 43	NNW/161.0	62.2 / 0.39	Metro Waste Paper Recovery Inc. 2475 Sheffield Rd Ottawa ON K1B 3V8	WDS
Certificate No: 3460-4UTNR8 Mob Unit Cert No: EBR Registry No: Status: Revoked and/or Replaced Facility Type: Record Type: ECA Link Source: IDS Project Type: WASTE DISPOSAL SITES Application Status: Issue Date: 2009-05-11 Input Date: Date Received: Est Closure Date: Mobile Capacity: Mobile Units: Mobile Description: Prop City: Prop Postal: Prop Phone: Serial Link: Approval Type: ECA-WASTE DISPOSAL SITES Proponent: Prop Address: Proponent County/District: Full Address: 2475 Sheffield Rd Site Lot: Waste Class Code: Waste Class: Waste Type: Waste Type Other: Waste Description: Landfill Monitoring: Landfill Ctrl Type: Site Closing Description: Project Description: Municipalities Served: Approval Description: Other Approvals/Permits: PDF URL:					
		https://www.accessenvironment.ene.gov.on.ca/instruments/8685-7QGRTD-14.pdf			

45	41 of 43	NNW/161.0	62.2 / 0.39	Metro Waste Paper Recovery Inc. 2475 Sheffield Road Ottawa ON K1B 3V8	WDS
Certificate No: 3460-4UTNR8 Total Area (ha):					

Map Key	Number of Records	Direction/ Distance (m)	Elev/Diff (m)	Site	DB
46	1 of 14	SW/166.9	64.9 / 3.08	2555 Blackwell St., Unit 107 Ottawa ON K1B 4E4	CA
Certificate #: Application Year: 01 Issue Date: 8/28/01 Approval Type: Industrial air Status: Cancelled Application Type: New Certificate of Approval Client Name: Waste Care Services Ltd. Client Address: 2555 Blackwell St., Unit 107 Client City: Ottawa Client Postal Code: K1B 4E4 Project Description: This application is for a Certificate of Approval for one (1) lab fume hood to provide exhaust for cleaning, repair, maintenance and sampling of apparatus and canisters of compressed air, compressed nitrogen and several aqueous detergents. The fume hood has pre-filters and a charcoal filter to remove dust and any extraneous particles. Contaminants: Emission Control:					
46	2 of 14	SW/166.9	64.9 / 3.08	Waste Care Services Ltd. 2555 Blackwell St., Unit 107 Ottawa Ontario K1B 4E4 CITY OF OTTAWA ON	EBR
EBR Registry No: IA01E0310 Ministry Ref No: 7671-4UDQWE Notice Type: Instrument Decision Notice Stage: 800478286 Notice Date: June 29, 2001 Proposal Date: March 07, 2001 Decision Posted: Posted By: Company Name: Waste Care Services Ltd. Off Instrument Name: Instrument Type: (EPA s. 27) - Approval for a waste disposal site. Proponent Name: Proponent Address: 6137 Gough Road, Manotick Ontario, K4M 1B2 Site Address: Location Other: URL: Site Location Details: 2555 Blackwell St., Unit 107 Ottawa Ontario K1B 4E4 CITY OF OTTAWA					
46	3 of 14	SW/166.9	64.9 / 3.08	Waste Care Services Ltd. 2555 Blackwell St., Unit 107 Ottawa Ontario K1B 4E4 Ottawa ON	EBR
EBR Registry No: IA01E0736 Ministry Ref No: 2635-4X724H Notice Type: Instrument Decision Notice Stage: 800479122 Notice Date: February 19, 2002 Proposal Date: May 29, 2001 Decision Posted: Posted By: Company Name: Waste Care Services Ltd.					

Map Key	Number of Records	Direction/ Distance (m)	Elev/Diff (m)	Site	DB
Off Instrument Name: Instrument Type: (EPA s. 9) - Approval for discharge into the natural environment other than water (i.e. Air) Proponent Name: Proponent Address: 6137 Gough Road, Manotick Ontario, K4M 1B2 Site Address: Location Other: URL: Site Location Details: 2555 Blackwell St., Unit 107 Ottawa Ontario K1B 4E4 Ottawa					
46	4 of 14	SW/166.9	64.9 / 3.08	2555 Blackwell Street Ottawa ON K1B 4E4	EHS
Order No: 20120326003 Status: C Report Type: Standard Report Report Date: 4/3/2012 9:29:37 AM Date Received: 3/26/2012 9:29:15 AM Previous Site Name: Lot/Building Size: Additional Info Ordered:					
Nearest Intersection: Municipality: Client Prov/State: ON Search Radius (km): 0.25 X: -75.608925 Y: 45.405357					
46	5 of 14	SW/166.9	64.9 / 3.08	2555 Blackwell Street OTTAWA ON K1B 4E4	EHS
Order No: 20031216011w Status: C Report Type: Online Mapless Report Date: 12/16/03 Date Received: 12/16/03 Previous Site Name: Lot/Building Size: Additional Info Ordered:					
Nearest Intersection: Municipality: Client Prov/State: CT Search Radius (km): 0.25 X: 0 Y: 0					
46	6 of 14	SW/166.9	64.9 / 3.08	WASTE CARE SERVICES LTD. 2555 BLACKWELL STREET OTTAWA ON K1B 4E4	GEN
Generator No: ON2474501 Status: Approval Years: 01,02,03,04 Contam. Facility: MHSW Facility: SIC Code: 4569 SIC Description: OTHER TRUCK./TRANS.					
PO Box No: Country: Choice of Contact: Co Admin: Phone No Admin:					
<u>Detail(s)</u>					
Waste Class: 213 Waste Class Desc: PETROLEUM DISTILLATES					
Waste Class: 251 Waste Class Desc: OIL SKIMMINGS & SLUDGES					
Waste Class: 252 Waste Class Desc: WASTE OILS & LUBRICANTS					

Map Key	Number of Records	Direction/ Distance (m)	Elev/Diff (m)	Site	DB
<div> <div>Waste Class: 254</div> <div>Waste Class Desc: TRANSFER STATION OILS WASTES</div> </div> <div> <div>Waste Class: 145</div> <div>Waste Class Desc: PAINT/PIGMENT/COATING RESIDUES</div> </div> <div> <div>Waste Class: 212</div> <div>Waste Class Desc: ALIPHATIC SOLVENTS</div> </div>					
46	7 of 14	SW/166.9	64.9 / 3.08	MYTEK (OUT OF BUS) 26-655 2555 BLACKWELL STREET, UNIT 101 OTTAWA ON K1B 4E4	GEN
<div> <div>Generator No: ON1467100</div> <div>Status:</div> <div>Approval Years: 92,93,95,96,97,98</div> <div>Contam. Facility:</div> <div>MHSW Facility:</div> <div>SIC Code: 5411</div> <div>SIC Description: ELECTRICAL HH. APP.</div> </div> <div> <div>PO Box No:</div> <div>Country:</div> <div>Choice of Contact:</div> <div>Co Admin:</div> <div>Phone No Admin:</div> </div>					
<u>Detail(s)</u>					
<div> <div>Waste Class: 121</div> <div>Waste Class Desc: ALKALINE WASTES - HEAVY METALS</div> </div> <div> <div>Waste Class: 213</div> <div>Waste Class Desc: PETROLEUM DISTILLATES</div> </div>					
46	8 of 14	SW/166.9	64.9 / 3.08	GPM[12]GP Inc. c/o BridgePort Property Management 2555 Blackwell Street- Unit 105A Ottawa ON	GEN
<div> <div>Generator No: ON8513467</div> <div>Status:</div> <div>Approval Years: 2013</div> <div>Contam. Facility:</div> <div>MHSW Facility:</div> <div>SIC Code: 531310</div> <div>SIC Description: REAL ESTATE PROPERTY MANAGERS</div> </div> <div> <div>PO Box No:</div> <div>Country:</div> <div>Choice of Contact:</div> <div>Co Admin:</div> <div>Phone No Admin:</div> </div>					
<u>Detail(s)</u>					
<div> <div>Waste Class: 211</div> <div>Waste Class Desc: AROMATIC SOLVENTS</div> </div> <div> <div>Waste Class: 251</div> <div>Waste Class Desc: OIL SKIMMINGS & SLUDGES</div> </div> <div> <div>Waste Class: 331</div> <div>Waste Class Desc: WASTE COMPRESSED GASES</div> </div> <div> <div>Waste Class: 252</div> <div>Waste Class Desc: WASTE OILS & LUBRICANTS</div> </div> <div> <div>Waste Class: 145</div> <div>Waste Class Desc: PAINT/PIGMENT/COATING RESIDUES</div> </div>					
46	9 of 14	SW/166.9	64.9 / 3.08	MYTEK POWER TOOLS SERVICE 26-655 2555 BLACKWELL STREET, UNIT 101 OTTAWA ON K1B 4E4	GEN

Map Key	Number of Records	Direction/ Distance (m)	Elev/Diff (m)	Site	DB
Generator No: ON1467100 Status: Approval Years: 94 Contam. Facility: MHSW Facility: SIC Code: 5411 SIC Description: ELECTRICAL HH. APP. PO Box No: Country: Choice of Contact: Co Admin: Phone No Admin:					
<u>Detail(s)</u>					
Waste Class: 121 Waste Class Desc: ALKALINE WASTES - HEAVY METALS Waste Class: 213 Waste Class Desc: PETROLEUM DISTILLATES					
46	10 of 14	SW/166.9	64.9 / 3.08	WASTE CARE SERVICES LTD. 2555 BLACKWELL STREET UNIT 107 OTTAWA ON K1B 4E4	REC
Rec Op Div: Co Admin: Phone No Admin: Rec Div: Rec Op Name: Choice of Contact: Site Bldg: Site PO Box: Receiver #: 7753-4W3KU9 Facility Type: TRANSFER STATION - PROCESSING Approval Yrs: 01,02,06,07,08					
<u>--Details--</u>					
Waste Code: 251 Waste Description: OIL SKIMMINGS & SLUDGES Waste Code: 252 Waste Description: WASTE OILS & LUBRICANTS Waste Code: 253 Waste Description: EMULSIFIED OILS					
46	11 of 14	SW/166.9	64.9 / 3.08	Xpress Printing Service 2555 Blackwell St Suite 118 Ottawa ON K1B 4E4	SCT
Established: 01-AUG-99 Plant Size (ft²): Employment:					
<u>--Details--</u>					
Description: Digital Printing SIC/NAICS Code: 323115 Description: Other Printing SIC/NAICS Code: 323119 Description: Quick Printing SIC/NAICS Code: 323114					

Map Key	Number of Records	Direction/ Distance (m)	Elev/Diff (m)	Site	DB
Description: SIC/NAICS Code:		Quick Printing 323114			
46	12 of 14	SW/166.9	64.9 / 3.08	Dimension Cabinet & Millwork Inc. 2555 Blackwell St Suite 116 Ottawa ON K1B 4E4	SCT
Established: Plant Size (ft²): Employment:		1985 7			
--Details-- Description: SIC/NAICS Code:		Wood Window and Door Manufacturing 321911			
Description: SIC/NAICS Code:		Other Millwork 321919			
Description: SIC/NAICS Code:		Wood Kitchen Cabinet and Counter Top Manufacturing 337110			
Description: SIC/NAICS Code:		Other Wood Household Furniture Manufacturing 337123			
Description: SIC/NAICS Code:		Showcase, Partition, Shelving and Locker Manufacturing 337215			
46	13 of 14	SW/166.9	64.9 / 3.08	Dimension Cabinet & Millwork 2555 Blackwell St Unit 116 Ottawa ON K1B 4E4	SCT
Established: Plant Size (ft²): Employment:		01-AUG-85 4000			
--Details-- Description: SIC/NAICS Code:		Showcase, Partition, Shelving and Locker Manufacturing 337215			
Description: SIC/NAICS Code:		Other Millwork 321919			
Description: SIC/NAICS Code:		Other Wood Household Furniture Manufacturing 337123			
Description: SIC/NAICS Code:		Wood Kitchen Cabinet and Counter Top Manufacturing 337110			
Description: SIC/NAICS Code:		Wood Window and Door Manufacturing 321911			
46	14 of 14	SW/166.9	64.9 / 3.08	Waste Care Services Ltd. 2555 Blackwell St., Unit 107 Ottawa ON K1B 4E4	WDS
Certificate No: Mob Unit Cert No: EBR Registry No: Status:		7753-4W3KU9 Revoked and/or Replaced		Total Area (ha): 0.2 Landfill Cap (m³): Transfer Area (ha): Transfer Cap (m³):	

Map Key	Number of Records	Direction/ Distance (m)	Elev/Diff (m)	Site	DB
<div> <div> Facility Type: Record Type: ECA Link Source: IDS Project Type: WASTE DISPOSAL SITES Application Status: Issue Date: 2001-06-18 Input Date: Date Received: Est Closure Date: Mobile Capacity: Mobile Units: Mobile Description: Prop City: Ottawa Prop Postal: K1B 4E4 Prop Phone: Serial Link: Approval Type: ECA-WASTE DISPOSAL SITES Proponent: Waste Care Services Ltd. Prop Address: 2555 Blackwell St., Unit 107 Proponent County/District: Regional Municipality Of Ottawa-Carleton Full Address: 2555 Blackwell St., Unit 107 Site Lot: Waste Class Code: Waste Class: Spent oil filters Waste Type: Waste Type Other: Waste Description: Landfill Monitoring: Landfill Ctrl Type: Site Closing Description: Project Description: Approval is sought for the use and operation of a waste transfer and processing site with a total area of .20 hectares to be used for oil filter recycling and absorbent transferring, with a maximum storage capacity of 60 tonnes/day and 6000 litres/day, and a maximum residual waste for final disposal of 5 tonnes/day to serve the Provinces of Ontario and Quebec. Municipalities Served: Ontario and Quebec Approval Description: Other Approvals/Permits: PDF URL: https://www.accessenvironment.ene.gov.on.ca/instruments/7671-4UDQWE-14.pdf </div> <div> Transfer Cert No: Inciner. Area (ha): Inciner. Cap (t): Process Area (m³): Process Cap (m³/d): Process Vol (m³): Process Feed (m³): Site Concession: Site Region/County: Rideau Valley SWP Area Name: Ottawa MOE District: District Office: Latitude: 45.40539 Longitude: -75.60893 Geometry X: -75.60893 Geometry Y: 45.40539 </div> </div>					
47	1 of 14	WSW/173.0	65.9 / 4.09	2161 Bantree Street Ottawa ON K1B 4X3	EHS
<div> <div> Order No: 20110404027 Status: C Report Type: Custom Report Report Date: 4/11/2011 Date Received: 4/4/2011 2:08:16 PM Previous Site Name: Lot/Building Size: Additional Info Ordered: </div> <div> Nearest Intersection: Municipality: Client Prov/State: ON Search Radius (km): 0.25 X: -75.609792 Y: 45.406332 </div> </div>					
47	2 of 14	WSW/173.0	65.9 / 4.09	BLONDEAU TAXI LIMITEE 2161 BANTREE STREET OTTAWA ON K1B 4X3	GEN
<div> <div> Generator No: ON1616900 Status: Approval Years: 2009 Contam. Facility: MHSW Facility: SIC Code: 485310 SIC Description: Taxi Service </div> <div> PO Box No: Country: Choice of Contact: Co Admin: Phone No Admin: </div> </div>					

Map Key	Number of Records	Direction/ Distance (m)	Elev/Diff (m)	Site	DB
<u>Detail(s)</u>					
Waste Class:		212			
Waste Class Desc:		ALIPHATIC SOLVENTS			
Waste Class:		213			
Waste Class Desc:		PETROLEUM DISTILLATES			
Waste Class:		221			
Waste Class Desc:		LIGHT FUELS			
Waste Class:		251			
Waste Class Desc:		OIL SKIMMINGS & SLUDGES			
Waste Class:		252			
Waste Class Desc:		WASTE OILS & LUBRICANTS			
Waste Class:		331			
Waste Class Desc:		WASTE COMPRESSED GASES			
<u>47</u>	3 of 14	WSW/173.0	65.9 / 4.09	BLONDEAU TAXI LIMITEE 2161 BANTREET STREET OTTAWA ON K1B 4X3	GEN
Generator No:	ON1616900			PO Box No:	
Status:				Country:	
Approval Years:	97			Choice of Contact:	
Contam. Facility:				Co Admin:	
MHSW Facility:				Phone No Admin:	
SIC Code:	4573				
SIC Description:	SCHOOL BUS OPER.				
<u>Detail(s)</u>					
Waste Class:		213			
Waste Class Desc:		PETROLEUM DISTILLATES			
Waste Class:		252			
Waste Class Desc:		WASTE OILS & LUBRICANTS			
<u>47</u>	4 of 14	WSW/173.0	65.9 / 4.09	DIRECT TRANSPORTATION LOGISTICS INC 2161 BANTREE STREET OTTAWA ON K1B 4X3	GEN
Generator No:	ON1616900			PO Box No:	
Status:	Registered			Country:	Canada
Approval Years:	As of Dec 2018			Choice of Contact:	
Contam. Facility:				Co Admin:	
MHSW Facility:				Phone No Admin:	
SIC Code:					
SIC Description:					
<u>Detail(s)</u>					
Waste Class:		212 L			
Waste Class Desc:		Aliphatic solvents and residues			
Waste Class:		213 I			
Waste Class Desc:		Petroleum distillates			
Waste Class:		251 L			

Map Key	Number of Records	Direction/ Distance (m)	Elev/Diff (m)	Site	DB
Waste Class Desc:		Waste oils/sludges (petroleum based)			
Waste Class:		252 L			
Waste Class Desc:		Waste crankcase oils and lubricants			
Waste Class:		331 I			
Waste Class Desc:		Waste compressed gases including cylinders			
47	5 of 14	WSW/173.0	65.9 / 4.09	BLONDEAU TAXI LIMITEE 2161 BANTREE STREET OTTAWA ON K1B 4X3	GEN
Generator No:		ON1616900		PO Box No:	
Status:				Country:	
Approval Years:		98,99,00,01,02,03,04,05,07,08		Choice of Contact:	
Contam. Facility:				Co Admin:	
MHSW Facility:				Phone No Admin:	
SIC Code:		4573			
SIC Description:		SCHOOL BUS OPER.			
Detail(s)					
Waste Class:		251			
Waste Class Desc:		OIL SKIMMINGS & SLUDGES			
Waste Class:		212			
Waste Class Desc:		ALIPHATIC SOLVENTS			
Waste Class:		213			
Waste Class Desc:		PETROLEUM DISTILLATES			
Waste Class:		221			
Waste Class Desc:		LIGHT FUELS			
Waste Class:		252			
Waste Class Desc:		WASTE OILS & LUBRICANTS			
47	6 of 14	WSW/173.0	65.9 / 4.09	DIRECT TRANSPORTATION LOGISTICS INC 2161 BANTREE STREET OTTAWA ON K1B 4X3	GEN
Generator No:		ON1616900		PO Box No:	
Status:				Country:	
Approval Years:		2016		Choice of Contact:	
Contam. Facility:		No		Co Admin:	
MHSW Facility:		No		Phone No Admin:	
SIC Code:		485410		(613) 749-0660 Ext.202	
SIC Description:		485410			
Detail(s)					
Waste Class:		213			
Waste Class Desc:		PETROLEUM DISTILLATES			
Waste Class:		252			
Waste Class Desc:		WASTE OILS & LUBRICANTS			
Waste Class:		251			
Waste Class Desc:		OIL SKIMMINGS & SLUDGES			
Waste Class:		331			
Waste Class Desc:		WASTE COMPRESSED GASES			

Map Key	Number of Records	Direction/ Distance (m)	Elev/Diff (m)	Site	DB
Waste Class:		221			
Waste Class Desc:		LIGHT FUELS			
Waste Class:		212			
Waste Class Desc:		ALIPHATIC SOLVENTS			
47	7 of 14	WSW/173.0	65.9 / 4.09	DIRECT TRANSPORTATION LOGISTICS INC 2161 BANTREE STREET OTTAWA ON K1B 4X3	GEN
Generator No:		ON1616900		PO Box No:	
Status:				Country:	
Approval Years:		2011		Choice of Contact:	
Contam. Facility:				Co Admin:	
MHSW Facility:				Phone No Admin:	
SIC Code:		485410			
SIC Description:		Taxi Service			
<u>Detail(s)</u>					
Waste Class:		213			
Waste Class Desc:		PETROLEUM DISTILLATES			
Waste Class:		212			
Waste Class Desc:		ALIPHATIC SOLVENTS			
Waste Class:		221			
Waste Class Desc:		LIGHT FUELS			
Waste Class:		252			
Waste Class Desc:		WASTE OILS & LUBRICANTS			
Waste Class:		331			
Waste Class Desc:		WASTE COMPRESSED GASES			
Waste Class:		251			
Waste Class Desc:		OIL SKIMMINGS & SLUDGES			
47	8 of 14	WSW/173.0	65.9 / 4.09	DIRECT TRANSPORTATION LOGISTICS INC 2161 BANTREE STREET OTTAWA ON K1B 4X3	GEN
Generator No:		ON1616900		PO Box No:	
Status:				Country:	
Approval Years:		2012		Choice of Contact:	
Contam. Facility:				Co Admin:	
MHSW Facility:				Phone No Admin:	
SIC Code:		485410			
SIC Description:		School and Employee Bus Transportation			
<u>Detail(s)</u>					
Waste Class:		331			
Waste Class Desc:		WASTE COMPRESSED GASES			
Waste Class:		251			
Waste Class Desc:		OIL SKIMMINGS & SLUDGES			
Waste Class:		212			
Waste Class Desc:		ALIPHATIC SOLVENTS			
Waste Class:		252			
Waste Class Desc:		WASTE OILS & LUBRICANTS			

Map Key	Number of Records	Direction/ Distance (m)	Elev/Diff (m)	Site	DB
Waste Class:		221			
Waste Class Desc:		LIGHT FUELS			
Waste Class:		213			
Waste Class Desc:		PETROLEUM DISTILLATES			
47	9 of 14	WSW/173.0	65.9 / 4.09	DIRECT TRANSPORTATION LOGISTICS INC 2161 BANTREE STREET OTTAWA ON K1B 4X3	GEN
Generator No:		ON1616900		PO Box No:	
Status:				Country:	Canada
Approval Years:		2014		Choice of Contact:	CO_OFFICIAL
Contam. Facility:		No		Co Admin:	Christopher Traversy
MHSW Facility:		No		Phone No Admin:	(613) 749-0660 Ext.202
SIC Code:		485410			
SIC Description:		485410			
<u>Detail(s)</u>					
Waste Class:		212			
Waste Class Desc:		ALIPHATIC SOLVENTS			
Waste Class:		252			
Waste Class Desc:		WASTE OILS & LUBRICANTS			
Waste Class:		251			
Waste Class Desc:		OIL SKIMMINGS & SLUDGES			
Waste Class:		221			
Waste Class Desc:		LIGHT FUELS			
Waste Class:		331			
Waste Class Desc:		WASTE COMPRESSED GASES			
Waste Class:		213			
Waste Class Desc:		PETROLEUM DISTILLATES			
47	10 of 14	WSW/173.0	65.9 / 4.09	DIRECT TRANSPORTATION LOGISTICS INC 2161 BANTREE STREET OTTAWA ON	GEN
Generator No:		ON1616900		PO Box No:	
Status:				Country:	
Approval Years:		2013		Choice of Contact:	
Contam. Facility:				Co Admin:	
MHSW Facility:				Phone No Admin:	
SIC Code:		485410			
SIC Description:					
<u>Detail(s)</u>					
Waste Class:		331			
Waste Class Desc:		WASTE COMPRESSED GASES			
Waste Class:		252			
Waste Class Desc:		WASTE OILS & LUBRICANTS			
Waste Class:		251			
Waste Class Desc:		OIL SKIMMINGS & SLUDGES			
Waste Class:		212			

Map Key	Number of Records	Direction/ Distance (m)	Elev/Diff (m)	Site	DB
Waste Class Desc:		ALIPHATIC SOLVENTS			
Waste Class:		213			
Waste Class Desc:		PETROLEUM DISTILLATES			
Waste Class:		221			
Waste Class Desc:		LIGHT FUELS			
47	11 of 14	WSW/173.0	65.9 / 4.09	BLONDEAU TAXI LIMITEE 05-885 2161 BANTREET STREET OTTAWA ON K1B 4X3	GEN
Generator No:		ON1616900		PO Box No:	
Status:				Country:	
Approval Years:		92,93,94,95,96		Choice of Contact:	
Contam. Facility:				Co Admin:	
MHSW Facility:				Phone No Admin:	
SIC Code:		4573			
SIC Description:		SCHOOL BUS OPER.			
<u>Detail(s)</u>					
Waste Class:		213			
Waste Class Desc:		PETROLEUM DISTILLATES			
Waste Class:		252			
Waste Class Desc:		WASTE OILS & LUBRICANTS			
47	12 of 14	WSW/173.0	65.9 / 4.09	DIRECT TRANSPORTATION LOGISTICS INC 2161 BANTREE STREET OTTAWA ON K1B 4X3	GEN
Generator No:		ON1616900		PO Box No:	
Status:				Country:	
Approval Years:		2015		Canada	
Contam. Facility:		No		CO_OFFICIAL	
MHSW Facility:		No		Christopher Traversy	
SIC Code:		485410		(613) 749-0660 Ext.202	
SIC Description:		485410			
<u>Detail(s)</u>					
Waste Class:		221			
Waste Class Desc:		LIGHT FUELS			
Waste Class:		213			
Waste Class Desc:		PETROLEUM DISTILLATES			
Waste Class:		251			
Waste Class Desc:		OIL SKIMMINGS & SLUDGES			
Waste Class:		212			
Waste Class Desc:		ALIPHATIC SOLVENTS			
Waste Class:		252			
Waste Class Desc:		WASTE OILS & LUBRICANTS			
Waste Class:		331			
Waste Class Desc:		WASTE COMPRESSED GASES			
47	13 of 14	WSW/173.0	65.9 / 4.09	DIRECT TRANSPORTATION LOGISTICS INC 2161 BANTREE STREET	GEN

Map Key	Number of Records	Direction/ Distance (m)	Elev/Diff (m)	Site	DB
<hr/>					
				OTTAWA ON K1B 4X3	
Generator No:	ON1616900			PO Box No:	
Status:				Country:	
Approval Years:	2010			Choice of Contact:	
Contam. Facility:				Co Admin:	
MHSW Facility:				Phone No Admin:	
SIC Code:	485310				
SIC Description:	Taxi Service				
 <u>Detail(s)</u>					
Waste Class:	221				
Waste Class Desc:	LIGHT FUELS				
Waste Class:	331				
Waste Class Desc:	WASTE COMPRESSED GASES				
Waste Class:	252				
Waste Class Desc:	WASTE OILS & LUBRICANTS				
Waste Class:	212				
Waste Class Desc:	ALIPHATIC SOLVENTS				
Waste Class:	213				
Waste Class Desc:	PETROLEUM DISTILLATES				
Waste Class:	251				
Waste Class Desc:	OIL SKIMMINGS & SLUDGES				
<hr/>					
47	14 of 14	WSW/173.0	65.9 / 4.09	DIRECT TRANSPORTATION LOGISTICS INC 2161 BANTREE STREET OTTAWA ON K1B 4X3	GEN
Generator No:	ON1616900			PO Box No:	
Status:	Registered			Country:	Canada
Approval Years:	As of Jul 2019			Choice of Contact:	
Contam. Facility:				Co Admin:	
MHSW Facility:				Phone No Admin:	
SIC Code:					
SIC Description:					
 <u>Detail(s)</u>					
Waste Class:	251 L				
Waste Class Desc:	Waste oils/sludges (petroleum based)				
Waste Class:	331 I				
Waste Class Desc:	Waste compressed gases including cylinders				
Waste Class:	212 L				
Waste Class Desc:	Aliphatic solvents and residues				
Waste Class:	213 I				
Waste Class Desc:	Petroleum distillates				
Waste Class:	252 L				
Waste Class Desc:	Waste crankcase oils and lubricants				
<hr/>					
48	1 of 2	S/181.2	64.0 / 2.17	Organic Resource Management Inc. Ottawa ON L4L 8K8	WDS

48	2 of 2	S/181.2	64.0 / 2.17	Organic Resource Management Inc.	WDS
			Ottawa ON L4L 8K8		
Certificate No:	8844-7TXJMC	Total Area (ha):			
Mob Unit Cert No:		Landfill Cap (m³):			
EBR Registry No:		Transfer Area (ha):			
Status:	Approved	Transfer Cap (m³):			
Facility Type:		Transfer Cert No:			
Record Type:	ECA	Inciner. Area (ha):			
Link Source:	IDS	Inciner. Cap (t):			
Project Type:	WASTE DISPOSAL SITES	Process Area (m³):			
Application Status:		Process Cap (m³/d):			
Issue Date:	2013-06-06	Process Vol (m³):			
Input Date:		Process Feed (m³):			
Date Received:		Site Concession:			
Est Closure Date:		Site Region/County:			
Mobile Capacity:		SWP Area Name:		Rideau Valley	
Mobile Units:		MOE District:		Ottawa	
Mobile Description:		District Office:			
Prop City:		Latitude:		45.404624999999996	
Prop Postal:		Longitude:		-75.60651	
Prop Phone:		Geometry X:		-75.60651	

Map Key	Number of Records	Direction/ Distance (m)	Elev/Diff (m)	Site	DB
Serial Link: Approval Type: Proponent: Prop Address: Proponent County/District: Full Address: Site Lot: Waste Class Code: Waste Class: Waste Type: Waste Type Other: Waste Description: Landfill Monitoring: Landfill Ctrl Type: Site Closing Description: Project Description: Municipalities Served: Approval Description: Other Approvals/Permits: PDF URL:					
		ECA-WASTE DISPOSAL SITES		Geometry Y: 45.404624999999996	
49	1 of 4	SW/194.1	64.9 / 3.08	6331947 CANADA INC. 2575 BLACKWELL ST OTTAWA ON K1B 4E4	EASR
Approval No: R-001-1791429469 Status: REGISTERED Date: 2012-03-21 Record Type: EASR Link Source: MOFA Project Type: Automotive Refinishing Facility Full Address: Approval Type: EASR-Automotive Refinishing Facility Full PDF Link: http://www.accessenvironment.ene.gov.on.ca/AEWeb/ae/ViewDocument.action?documentRefID=851					
SWP Area Name: Rideau Valley MOE District: Ottawa City: OTTAWA Latitude: 45.404846 Longitude: -75.608795 Geometry X: Geometry Y:					
49	2 of 4	SW/194.1	64.9 / 3.08	Rideau bathtub reglazing 2575 Blackwell #108 Ottawa ON K1B 4E4	GEN
Generator No: ON4262858 Status: Approval Years: 07,08 Contam. Facility: MHSW Facility: SIC Code: 238320 SIC Description: Painting and Wall Covering Contractors					
PO Box No:					
Country:					
Choice of Contact:					
Co Admin:					
Phone No Admin:					
Detail(s)					
Waste Class: 213					
Waste Class Desc: PETROLEUM DISTILLATES					
49	3 of 4	SW/194.1	64.9 / 3.08	Active Scale Manufacturing Inc. 2575 Blackwell St Unit 111 Ottawa ON K1B 4E4	SCT
Established: 1992					
Plant Size (ft²):					
Employment: 5					

Map Key	Number of Records	Direction/ Distance (m)	Elev/Diff (m)	Site	DB
--Details--					
Description:		Industrial Machinery, Equipment and Supplies Wholesaler-Distributors			
SIC/NAICS Code:		417230			
Description:		Office and Store Machinery and Equipment Wholesaler-Distributors			
SIC/NAICS Code:		417910			
Description:		Professional Machinery, Equipment and Supplies Wholesaler-Distributors			
SIC/NAICS Code:		417930			
49	4 of 4	SW/194.1	64.9 / 3.08	Active Scale Manufacturing Inc 2575 Blackwell St Unit 111 Ottawa ON K1B 4E4	SCT
Established:		01-JUN-92			
Plant Size (ft²):					
Employment:					
--Details--					
Description:		Office and Store Machinery and Equipment Wholesaler-Distributors			
SIC/NAICS Code:		417910			
Description:		Industrial Machinery, Equipment and Supplies Wholesaler-Distributors			
SIC/NAICS Code:		417230			
Description:		Professional Machinery, Equipment and Supplies Wholesaler-Distributors			
SIC/NAICS Code:		417930			
Description:		Office and Store Machinery and Equipment Wholesaler-Distributors			
SIC/NAICS Code:		417910			
50	1 of 17	S/196.8	64.0 / 2.17	Organic Resource Management Inc. 2612 Sheffield Road Ottawa K1B 3V7 Lot:Part of Lot 24 Concession:3 CITY OF OTTAWA ON	EBR
EBR Registry No:		010-6577	Year:	2009	
Ministry Ref No:		9727-7QQP7Y	Act 1:		
Notice Type:		Instrument Decision	Act 2:		
Notice Stage:		803336558	Comment Period:		
Notice Date:		August 27, 2009	Section:		
Proposal Date:		May 04, 2009	Site Location Map:		
Decision Posted:					
Posted By:					
Company Name:		Organic Resource Management Inc.			
Off Instrument Name:		(EPA s. 27) - Approval for a waste disposal site.			
Instrument Type:					
Proponent Name:					
Proponent Address:		3700 Steeles avenue West , Suite 601, Woodbridge Ontario, Canada L4L 8K8			
Site Address:					
Location Other:					
URL:					
Site Location Details:					
2612 Sheffield Road Ottawa K1B 3V7 Lot:Part of Lot 24 Concession:3 CITY OF OTTAWA					
50	2 of 17	S/196.8	64.0 / 2.17	Organic Resource Management Inc.	EBR

Map Key	Number of Records	Direction/ Distance (m)	Elev/Diff (m)	Site	DB
<hr/>					
				2612 Sheffield Road Ottawa K1B 3V7 City of Ottawa, ON CITY OF OTTAWA ON	
EBR Registry No:	012-0718			Year:	2013
Ministry Ref No:	8813-9D9JN5			Act 1:	
Notice Type:	Instrument Decision			Act 2:	
Notice Stage:	819960551			Comment Period:	
Notice Date:	June 19, 2014			Section:	
Proposal Date:	December 23, 2013			Site Location Map:	
Decision Posted:					
Posted By:					
Company Name:	Organic Resource Management Inc.				
Off Instrument Name:					
Instrument Type:	(EPA Part II.1-waste) - Environmental Compliance Approval (project type: waste)				
Proponent Name:					
Proponent Address:	2612 Sheffield Road, Ottawa Ontario, Canada K1B 3V7				
Site Address:					
Location Other:					
URL:					
Site Location Details:					
2612 Sheffield Road Ottawa K1B 3V7 City of Ottawa, ON CITY OF OTTAWA					
<hr/>					
50	3 of 17	S/196.8	64.0 / 2.17	2612 Sheffield Road Ottawa ON K1B 3V7	EHS
Order No:	20120620010			Nearest Intersection:	
Status:	C			Municipality:	Ottawa
Report Type:	RSC Premium Package (Urban)			Client Prov/State:	ON
Report Date:	28-JUN-12			Search Radius (km):	.3
Date Received:	20-JUN-12			X:	-75.607121
Previous Site Name:				Y:	45.404277
Lot/Building Size:					
Additional Info Ordered:	Fire Insur. Maps and/or Site Plans				
<hr/>					
50	4 of 17	S/196.8	64.0 / 2.17	Multi-Drain Inc. 2612 Sheffield Road Ottawa ON K1B 3V7	GEN
Generator No:	ON7477660			PO Box No:	
Status:				Country:	
Approval Years:	05,07,08			Choice of Contact:	
Contam. Facility:				Co Admin:	
MHSW Facility:				Phone No Admin:	
SIC Code:	238990				
SIC Description:	All Other Specialty Trade Contractors				
Detail(s)					
Waste Class:	252				
Waste Class Desc:	WASTE OILS & LUBRICANTS				
<hr/>					
50	5 of 17	S/196.8	64.0 / 2.17	Walker Environmental Group Inc. 2612 Sheffield Road Ottawa ON	GEN
Generator No:	ON2607297			PO Box No:	
Status:				Country:	

Map Key	Number of Records	Direction/ Distance (m)	Elev/Diff (m)	Site	DB
Approval Years: Contam. Facility: MHSW Facility: SIC Code: SIC Description:	2013 484110			Choice of Contact: Co Admin: Phone No Admin: GENERAL FREIGHT TRUCKING, LOCAL	
<u>Detail(s)</u>					
Waste Class: Waste Class Desc:		252 WASTE OILS & LUBRICANTS			
50	6 of 17	S/196.8	64.0 / 2.17	Organic Resource Management Inc. 2612 Sheffield Road Ottawa ON K1B 3V7	GEN
Generator No: Status: Approval Years: Contam. Facility: MHSW Facility: SIC Code: SIC Description:	ON2607297 2011 484110			PO Box No: Country: Choice of Contact: Co Admin: Phone No Admin: General Freight Trucking Local	
<u>Detail(s)</u>					
Waste Class: Waste Class Desc:		252 WASTE OILS & LUBRICANTS			
50	7 of 17	S/196.8	64.0 / 2.17	Organic Resource Management Inc. 2612 Sheffield Road Ottawa ON K1B 3V7	GEN
Generator No: Status: Approval Years: Contam. Facility: MHSW Facility: SIC Code: SIC Description:	ON2607297 2012 484110			PO Box No: Country: Choice of Contact: Co Admin: Phone No Admin: General Freight Trucking Local	
<u>Detail(s)</u>					
Waste Class: Waste Class Desc:		252 WASTE OILS & LUBRICANTS			
50	8 of 17	S/196.8	64.0 / 2.17	B.J. Maheral Trucking Ltd./Ltee 2612 Sheffield Rd. Ottawa ON K1B 3V7	GEN
Generator No: Status: Approval Years: Contam. Facility: MHSW Facility: SIC Code: SIC Description:	ON4388943 02,03,04 			PO Box No: Country: Choice of Contact: Co Admin: Phone No Admin: 	
<u>Detail(s)</u>					
Waste Class:		212			

Map Key	Number of Records	Direction/ Distance (m)	Elev/Diff (m)	Site	DB
Waste Class Desc:		ALIPHATIC SOLVENTS			
Waste Class:		252			
Waste Class Desc:		WASTE OILS & LUBRICANTS			
50	9 of 17	S/196.8	64.0 / 2.17	Walker Environmental Group Inc. Organic Resource Management Inc. 2612 Sheffield Road Ottawa ON K1B 3V7	GEN
Generator No:		ON2607297		PO Box No:	
Status:		Registered		Country: Canada	
Approval Years:		As of Dec 2018		Choice of Contact:	
Contam. Facility:				Co Admin:	
MHSW Facility:				Phone No Admin:	
SIC Code:					
SIC Description:					
<u>Detail(s)</u>					
Waste Class:		114 C			
Waste Class Desc:		Other inorganic acid wastes			
Waste Class:		123 C			
Waste Class Desc:		Alkaline phosphates			
Waste Class:		252 L			
Waste Class Desc:		Waste crankcase oils and lubricants			
Waste Class:		263 L			
Waste Class Desc:		Misc. waste organic chemicals			
50	10 of 17	S/196.8	64.0 / 2.17	Walker Environmental Group Inc. 2612 Sheffield Road Ottawa ON K1B 3V7	GEN
Generator No:		ON2607297		PO Box No:	
Status:				Country: Canada	
Approval Years:		2015		Choice of Contact: CO_ADMIN	
Contam. Facility:		No		Co Admin: Jamie Mereweather	
MHSW Facility:		No		Phone No Admin: 905-680-3693 Ext.	
SIC Code:		484110			
SIC Description:		GENERAL FREIGHT TRUCKING, LOCAL			
<u>Detail(s)</u>					
Waste Class:		252			
Waste Class Desc:		WASTE OILS & LUBRICANTS			
50	11 of 17	S/196.8	64.0 / 2.17	Walker Environmental Group Inc. 2612 Sheffield Road Ottawa ON K1B 3V7	GEN
Generator No:		ON2607297		PO Box No:	
Status:				Country: Canada	
Approval Years:		2014		Choice of Contact: CO_ADMIN	
Contam. Facility:		No		Co Admin: Jamie Mereweather	
MHSW Facility:		No		Phone No Admin: 905-680-3693 Ext.	
SIC Code:		484110			
SIC Description:		GENERAL FREIGHT TRUCKING, LOCAL			

Map Key	Number of Records	Direction/ Distance (m)	Elev/Diff (m)	Site	DB
<u>Detail(s)</u>					
Waste Class:		252			
Waste Class Desc:		WASTE OILS & LUBRICANTS			
50	12 of 17	S/196.8	64.0 / 2.17	Walker Environmental Group Inc. 2612 Sheffield Road Ottawa ON K1B 3V7	GEN
Generator No:	ON2607297			PO Box No:	
Status:				Country:	Canada
Approval Years:	2016			Choice of Contact:	CO_ADMIN
Contam. Facility:	No			Co Admin:	Jamie Mereweather
MHSW Facility:	No			Phone No Admin:	905-680-3693 Ext.
SIC Code:	484110				
SIC Description:	GENERAL FREIGHT TRUCKING, LOCAL				
<u>Detail(s)</u>					
Waste Class:		123			
Waste Class Desc:		ALKALINE PHOSPHATES			
Waste Class:		263			
Waste Class Desc:		ORGANIC LABORATORY CHEMICALS			
Waste Class:		252			
Waste Class Desc:		WASTE OILS & LUBRICANTS			
Waste Class:		114			
Waste Class Desc:		OTHER INORGANIC ACID WASTES			
50	13 of 17	S/196.8	64.0 / 2.17	Organic Resource Management Inc. 2612 Sheffield Road Ottawa ON K1B 3V7	GEN
Generator No:	ON2607297			PO Box No:	
Status:				Country:	
Approval Years:	2010			Choice of Contact:	
Contam. Facility:				Co Admin:	
MHSW Facility:				Phone No Admin:	
SIC Code:	484110				
SIC Description:	General Freight Trucking Local				
<u>Detail(s)</u>					
Waste Class:		252			
Waste Class Desc:		WASTE OILS & LUBRICANTS			
50	14 of 17	S/196.8	64.0 / 2.17	Walker Environmental Group Inc. Organic Resource Management Inc. 2612 Sheffield Road Ottawa ON K1B 3V7	GEN
Generator No:	ON2607297			PO Box No:	
Status:	Registered			Country:	Canada
Approval Years:	As of Jul 2019			Choice of Contact:	
Contam. Facility:				Co Admin:	
MHSW Facility:				Phone No Admin:	
SIC Code:					
SIC Description:					

Map Key	Number of Records	Direction/ Distance (m)	Elev/Diff (m)	Site	DB
<u>Detail(s)</u>					
Waste Class:		114 C			
Waste Class Desc:		Other inorganic acid wastes			
Waste Class:		263 L			
Waste Class Desc:		Misc. waste organic chemicals			
Waste Class:		252 L			
Waste Class Desc:		Waste crankcase oils and lubricants			
Waste Class:		123 C			
Waste Class Desc:		Alkaline phosphates			
<u>50</u>	15 of 17	S/196.8	64.0 / 2.17	WALKER ENVIRONMENTAL GROUP INC. - LANDFILL SITES 2612 SHEFFIELD ROAD NOT AVAILABLE OTTAWA ON K1B 3V7	<u>NPRI</u>
NPRI ID:	500278			Org ID:	101462
Other ID:				Submit Date:	6/1/2015
No Other ID:				Last Modified:	6/10/2015 10:59:04 AM
Track ID:	129915			Contact ID:	
Report ID:	55547			Cont Type:	
Report Type:	DNMC			Contact Title:	
Rpt Type ID:	2			Cont First Name:	
Report Year:	2014			Cont Last Name:	
Not-Current Rpt?:	No			Contact Position:	
Yr of Last Filed Rpt:				Contact Fax:	
Fac ID:	227365			Contact Ph.:	
Fac Name:	ORGANIC RESOURCES OTTAWA			Cont Area Code:	
Fac Address1:	2612 SHEFFIELD ROAD			Contact Tel.:	
Fac Address2:	NOT AVAILABLE			Contact Ext.:	
Fac Postal Zip:	K1B 3V7			Cont Fax Area Cde:	
Facility Lat:	45.40446			Contact Fax:	
Facility Long:	-75.60627			Contact Email:	
DLS (Last Filed Rpt):				Latitude:	
Facility DLS:				Longitude:	
Datum:				UTM Zone:	
Facility Cmnts:				UTM Northing:	
URL:				UTM Easting:	
No of Empl.:				Waste Streams:	
Parent Co.:				No Streams:	
No Parent Co.:				Waste Off Sites:	
Pollut Prev Cmnts:				No Off Sites:	
Stacks:				Shutdown:	
No of Stacks:				No of Shutdown:	
Canadian SIC Code (2 digit):					
Canadian SIC Code:					
SIC Code Description:					
American SIC Code:					
NAICS Code (2 digit):	56				
NAICS 2 Description:	Administrative and support, waste management and remediation services				
NAICS Code (4 digit):	5622				
NAICS 4 Description:	Waste treatment and disposal				
NAICS Code (6 digit):	562210				
NAICS 6 Description:	Waste treatment and disposal				
<u>50</u>	16 of 17	S/196.8	64.0 / 2.17	Walker Environmental Group Inc. 2612 Sheffield Road Ottawa ON K1B3V7	<u>WDS</u>
Certificate No:	8844-7TXJMC			Total Area (ha):	
Mob Unit Cert No:				Landfill Cap (m³):	

295 erisinfo.com | Environmental Risk Information Services Order No: 20190809224

Map Key	Number of Records	Direction/ Distance (m)	Elev/Diff (m)	Site	DB
Proponent: Prop Address: Proponent County/District: Full Address: 2612 Sheffield Rd Organic Resource Management Inc. Site Lot: Waste Class Code: Waste Class: Waste Type: Waste Type Other: Waste Description: Landfill Monitoring: Landfill Ctrl Type: Site Closing Description: Project Description: Municipalities Served: Approval Description: Other Approvals/Permits: PDF URL: https://www.accessenvironment.ene.gov.on.ca/instruments/8813-9D9JN5-14.pdf					
51	1 of 8	SSW/199.5	63.9 / 2.08	844301 ONTARIO INC. 2600 SHEFFIELD ROAD OTTAWA CITY ON K1B 3V7	CA
Certificate #: 8-4167-94- Application Year: 94 Issue Date: 10/18/1994 Approval Type: Industrial air Status: Approved Application Type: Client Name: Client Address: Client City: Client Postal Code: Project Description: WASTE OIL FURNACE MODEL GV-2000X Contaminants: Nitrogen Oxides, Sulphur Dioxide, Suspended Particulate Matter Emission Control:					
51	2 of 8	SSW/199.5	63.9 / 2.08	Furniture Majic Inc. 2616 Sheffield Road Ottawa ON K1B 3V7	ECA
Approval No: 9140-5FFLJY Approval Date: 2002-11-05 Status: Approved Record Type: ECA Link Source: IDS SWP Area Name: Approval Type: ECA-AIR Project Type: AIR Address: 2616 Sheffield Road Full Address: Full PDF Link: https://www.accessenvironment.ene.gov.on.ca/instruments/5536-5CYHQN-14.pdf					
MOE District: City: Longitude: Latitude: Geometry X: Geometry Y:					
51	3 of 8	SSW/199.5	63.9 / 2.08	Capital Textile Restoration Ottawa Inc. 2616 Sheffield Rd Ottawa ON K1B 3V7	GEN
Generator No: ON7307394 Status: Approval Years: 2015					
PO Box No: Country: Canada Choice of Contact: CO_ADMIN					

Map Key	Number of Records	Direction/ Distance (m)	Elev/Diff (m)	Site	DB
Contam. Facility: MHSW Facility: SIC Code: SIC Description:	No No 812320			Co Admin: Phone No Admin: Heather McClean 6137464442 Ext.109	
DRY CLEANING AND LAUNDRY SERVICES (EXCEPT COIN-OPERATED)					
Detail(s)					
Waste Class: Waste Class Desc:		213 PETROLEUM DISTILLATES			
51	4 of 8	SSW/199.5	63.9 / 2.08	9752935 Canada Inc. 2616 Sheffield Rd Ottawa ON K1B 3V7	GEN
Generator No: Status: Approval Years: Contam. Facility: MHSW Facility: SIC Code: SIC Description:	ON7307394 Registered As of Dec 2018			PO Box No: Country: Choice of Contact: Co Admin: Phone No Admin: Canada	
Detail(s)					
Waste Class: Waste Class Desc:		213 L Petroleum distillates			
51	5 of 8	SSW/199.5	63.9 / 2.08	Capital Textile Restoration Ottawa Inc. 2616 Sheffield Rd Ottawa ON K1B 3V7	GEN
Generator No: Status: Approval Years: Contam. Facility: MHSW Facility: SIC Code: SIC Description:	ON7307394 2014 No No 812320			PO Box No: Country: Choice of Contact: Co Admin: Phone No Admin: Canada CO_ADMIN Joanne L Brazeau 6137464442 Ext.	
DRY CLEANING AND LAUNDRY SERVICES (EXCEPT COIN-OPERATED)					
Detail(s)					
Waste Class: Waste Class Desc:		213 PETROLEUM DISTILLATES			
51	6 of 8	SSW/199.5	63.9 / 2.08	9752935 Canada Inc. 2616 Sheffield Rd Ottawa ON K1B 3V7	GEN
Generator No: Status: Approval Years: Contam. Facility: MHSW Facility: SIC Code: SIC Description:	ON7307394 2016 No No 812320			PO Box No: Country: Choice of Contact: Co Admin: Phone No Admin: Canada CO_ADMIN Mary Murphy 6137464442 Ext.	
DRY CLEANING AND LAUNDRY SERVICES (EXCEPT COIN-OPERATED)					
Detail(s)					
Waste Class: Waste Class Desc:		213 PETROLEUM DISTILLATES			

Map Key	Number of Records	Direction/ Distance (m)	Elev/Diff (m)	Site	DB
51	7 of 8	SSW/199.5	63.9 / 2.08	Capital Textile Restoration Ottawa Inc. 2616 Sheffield Rd Ottawa ON	GEN
<div> <div> Generator No: ON7307394 Status: Approval Years: 2013 Contam. Facility: MHSW Facility: SIC Code: 812320 SIC Description: DRY CLEANING AND LAUNDRY SERVICES (EXCEPT COIN-OPERATED) </div> <div> PO Box No: Country: Choice of Contact: Co Admin: Phone No Admin: </div> </div>					
<u>Detail(s)</u>					
Waste Class:		213			
Waste Class Desc:		PETROLEUM DISTILLATES			
51	8 of 8	SSW/199.5	63.9 / 2.08	9752935 Canada Inc. 2616 Sheffield Rd Ottawa ON K1B 3V7	GEN
<div> <div> Generator No: ON7307394 Status: Registered Approval Years: As of Jul 2019 Contam. Facility: MHSW Facility: SIC Code: SIC Description: </div> <div> PO Box No: Country: Canada Choice of Contact: Co Admin: Phone No Admin: </div> </div>					
<u>Detail(s)</u>					
Waste Class:		213 L			
Waste Class Desc:		Petroleum distillates			
52	1 of 1	WSW/199.7	65.9 / 4.08	ON	WWIS
<div> <div> Well ID: 7203794 Construction Date: Primary Water Use: Sec. Water Use: Final Well Status: Water Type: Casing Material: Audit No: C18398 Tag: A126333 Construction Method: Elevation (m): Elevation Reliability: Depth to Bedrock: Well Depth: Overburden/Bedrock: Pump Rate: Static Water Level: Flowing (Y/N): Flow Rate: Clear/Cloudy: </div> <div> Data Entry Status: Yes Data Src: Date Received: 6/24/2013 Selected Flag: Yes Abandonment Rec: Contractor: 7215 Form Version: 8 Owner: Street Name: County: OTTAWA-CARLETON Municipality: OTTAWA CITY Site Info: Lot: Concession: Concession Name: Easting NAD83: Northing NAD83: Zone: UTM Reliability: </div> </div>					
<u>Bore Hole Information</u>					

Map Key	Number of Records	Direction/ Distance (m)	Elev/Diff (m)	Site	DB
<div> <div> Bore Hole ID: DP2BR: Spatial Status: Code OB: Code OB Desc: Open Hole: Cluster Kind: Date Completed: Remarks: Elevrc Desc: Location Source Date: Improvement Location Source: Improvement Location Method: Source Revision Comment: Supplier Comment: </div> <div> 1004371856 5/15/2012 </div> <div> Elevation: Elevrc: Zone: East83: North83: Org CS: UTMRC: UTMRC Desc: Location Method: </div> <div> 68.013496 18 452272 5028241 UTM83 5 margin of error : 100 m - 300 m digit </div> </div>					
53	1 of 6	WSW/201.4	65.8 / 3.98	FOURNIER SIGN PLUS INCORPORATED 2151 BANTREE STREET OTTAWA ON K1B 4X3	GEN
<div> <div> Generator No: Status: Approval Years: Contam. Facility: MHSW Facility: SIC Code: SIC Description: </div> <div> ON1082101 04 </div> <div> PO Box No: Country: Choice of Contact: Co Admin: Phone No Admin: </div> </div>					
53	2 of 6	WSW/201.4	65.8 / 3.98	FOURNIER SIGN PLUS INC. 15-494 2151 BANTREE ST. OTTAWA ON K1B 4X3	GEN
<div> <div> Generator No: Status: Approval Years: Contam. Facility: MHSW Facility: SIC Code: SIC Description: </div> <div> ON1082101 92,93,94,95,96,97,98 3791 </div> <div> PO Box No: Country: Choice of Contact: Co Admin: Phone No Admin: </div> <div> PRINTING INK IND. </div> </div>					
<u>Detail(s)</u>					
<div> <div> Waste Class: Waste Class Desc: </div> <div> 213 PETROLEUM DISTILLATES </div> </div>					
53	3 of 6	WSW/201.4	65.8 / 3.98	FOURNIER SIGN PLUS INCORPORATED 2151 BANTREE STREET OTTAWA ON K1B 4X3	GEN
<div> <div> Generator No: Status: Approval Years: Contam. Facility: MHSW Facility: SIC Code: SIC Description: </div> <div> ON1082101 99,00,01,03 3791 </div> <div> PO Box No: Country: Choice of Contact: Co Admin: Phone No Admin: </div> <div> PRINTING INK IND. </div> </div>					
<u>Detail(s)</u>					
<div> <div> Waste Class: Waste Class Desc: </div> <div> 213 PETROLEUM DISTILLATES </div> </div>					

Map Key	Number of Records	Direction/ Distance (m)	Elev/Diff (m)	Site	DB
53	4 of 6	WSW/201.4	65.8 / 3.98	FOURNIER SIGN PLUS INC. 2151 BANTREE ST. OTTAWA ON K1B 4X3	GEN
Generator No:	ON1082101			PO Box No:	
Status:				Country:	
Approval Years:	89,90			Choice of Contact:	
Contam. Facility:				Co Admin:	
MHSW Facility:				Phone No Admin:	
SIC Code:	3791				
SIC Description:	PRINTING INK IND.				
Detail(s)					
Waste Class:	213				
Waste Class Desc:	PETROLEUM DISTILLATES				
53	5 of 6	WSW/201.4	65.8 / 3.98	SIGNS PLUS 2151 BANTREE ST OTTAWA ON K1B 4X3	SCT
Established:	1977				
Plant Size (ft²):	16900				
Employment:	7				
--Details--					
Description:	Sign Manufacturing				
SIC/NAICS Code:	339950				
53	6 of 6	WSW/201.4	65.8 / 3.98	Ark Custom Embroidery Inc. 2151 Bantree St Ottawa ON K1B 4X3	SCT
Established:	01-AUG-97				
Plant Size (ft²):	10000				
Employment:					
--Details--					
Description:	All Other Textile Product Mills				
SIC/NAICS Code:	314990				
54	1 of 1	SSW/201.6	63.9 / 2.08	United Rentals 2600 Scheffield Road Ottawa ON	SPL
Ref No:	8708-AANLDS			Discharger Report:	
Site No:	NA			Material Group:	
Incident Dt:	2016/06/06			Health/Env Conseq:	
Year:				Client Type:	
Incident Cause:				Sector Type:	Miscellaneous Industrial
Incident Event:	Leak/Break			Agency Involved:	
Contaminant Code:	13			Nearest Watercourse:	
Contaminant Name:	DIESEL FUEL			Site Address:	2600 Scheffield Road
Contaminant Limit 1:				Site District Office:	
Contam Limit Freq 1:				Site Postal Code:	
Contaminant UN No 1:				Site Region:	
Environment Impact:				Site Municipality:	Ottawa
Nature of Impact:				Site Lot:	

Map Key	Number of Records	Direction/ Distance (m)	Elev/Diff (m)	Site	DB
Receiving Medium: Receiving Env: Land MOE Response: No Dt MOE Arvl on Scn: MOE Reported Dt: 2016/06/06 Dt Document Closed: Incident Reason: Equipment Failure Site Name: Asphalt Parking Lot<UNOFFICIAL> Site County/District: Site Geo Ref Meth: Incident Summary: United Rentals: 100 L diesel fuel to asphalt; contained and cleaning Contaminant Qty: 100 L					
Site Conc: Northings: Easting: Site Geo Ref Accu: Site Map Datum: SAC Action Class: Land Spills Source Type:					
55	1 of 5	S/210.1	63.9 / 2.14	Furniture Majic Inc. 2616 Sheffield Road Ottawa ON K1B 3V7	CA
Certificate #: 9140-5FFLJY Application Year: 2002 Issue Date: 11/5/2002 Approval Type: Air Status: Approved Application Type: Client Name: Client Address: Client City: Client Postal Code: Project Description: Contaminants: Emission Control:					
55	2 of 5	S/210.1	63.9 / 2.14	Furniture Medic 2616 Sheffield Road Ottawa ON K1B 3V7	GEN
Generator No: ON1613494 Status: Approval Years: 03 Contam. Facility: MHSW Facility: SIC Code: 337123 SIC Description: Other Wood Household Furniture Mfg. PO Box No: Country: Choice of Contact: Co Admin: Phone No Admin:					
55	3 of 5	S/210.1	63.9 / 2.14	Capital Textile Restoration Ottawa Inc. 2616 Sheffield Rd Ottawa ON K1B 3V7	GEN
Generator No: ON7307394 Status: Approval Years: 2011 Contam. Facility: MHSW Facility: SIC Code: 812320 SIC Description: PO Box No: Country: Choice of Contact: Co Admin: Phone No Admin:					
55	4 of 5	S/210.1	63.9 / 2.14	Commercial Finishing and Cabinetry Inc. 2616 Sheffield Road Ottawa ON K1B 3V7	GEN
Generator No: ON1613494 Status: PO Box No: Country:					

Map Key	Number of Records	Direction/ Distance (m)	Elev/Diff (m)	Site	DB
Approval Years: Contam. Facility: MHSW Facility: SIC Code: SIC Description:	04,05,06 337123	Other Wood Household Furniture Manufacturing		Choice of Contact: Co Admin: Phone No Admin:	
<u>Detail(s)</u>					
Waste Class: Waste Class Desc:	211 AROMATIC SOLVENTS				
55	5 of 5	S/210.1	63.9 / 2.14	Capital Textile Restoration Ottawa Inc. 2616 Sheffield Rd Ottawa ON K1B 3V7	GEN
Generator No: Status: Approval Years: Contam. Facility: MHSW Facility: SIC Code: SIC Description:	ON7307394 2012 812320	Dry Cleaning and Laundry Services (except Coin-Operated)		PO Box No: Country: Choice of Contact: Co Admin: Phone No Admin:	
<u>Detail(s)</u>					
56	1 of 23	WNW/220.4	66.9 / 5.08	BROOKFIELD GLOBAL INTERGRATED SOLUTIONS 2464 Sheffield Rd. Ottawa ON K1B4E5	GEN
Generator No: Status: Approval Years: Contam. Facility: MHSW Facility: SIC Code: SIC Description:	ON8820327 Registered As of Dec 2017	Canada		PO Box No: Country: Choice of Contact: Co Admin: Phone No Admin:	
<u>Detail(s)</u>					
Waste Class: Waste Class Desc:	145 L Wastes from the use of pigments, coatings and paints				
56	2 of 23	WNW/220.4	66.9 / 5.08	NATURAL RESOURCES CANADA 2464 Sheffield Road Ottawa ON K1B 4E5	GEN
Generator No: Status: Approval Years: Contam. Facility: MHSW Facility: SIC Code: SIC Description:	ON0269519 2012 561990	All Other Support Services		PO Box No: Country: Choice of Contact: Co Admin: Phone No Admin:	
<u>Detail(s)</u>					
Waste Class: Waste Class Desc:	121 ALKALINE WASTES - HEAVY METALS				
Waste Class: Waste Class Desc:	112 ACID WASTE - HEAVY METALS				

Map Key	Number of Records	Direction/ Distance (m)	Elev/Diff (m)	Site	DB
Waste Class: Waste Class Desc:		150 INERT INORGANIC WASTES			
Waste Class: Waste Class Desc:		145 PAINT/PIGMENT/COATING RESIDUES			
Waste Class: Waste Class Desc:		213 PETROLEUM DISTILLATES			
Waste Class: Waste Class Desc:		252 WASTE OILS & LUBRICANTS			
Waste Class: Waste Class Desc:		146 OTHER SPECIFIED INORGANICS			
Waste Class: Waste Class Desc:		331 WASTE COMPRESSED GASES			
Waste Class: Waste Class Desc:		221 LIGHT FUELS			
56	3 of 23	WNW/220.4	66.9 / 5.08	SNC Lavalin 2464 Sheffield Rd. Ottawa ON	GEN
Generator No: Status: Approval Years: Contam. Facility: MHSW Facility: SIC Code: SIC Description:	ON8820327 2012 531310 Real Estate Property Managers		PO Box No: Country: Choice of Contact: Co Admin: Phone No Admin:		
56	4 of 23	WNW/220.4	66.9 / 5.08	BROOKFIELD GLOBAL INTERGRATED SOLUTIONS 2464 Sheffield Rd. Ottawa ON K1B4E5	GEN
Generator No: Status: Approval Years: Contam. Facility: MHSW Facility: SIC Code: SIC Description:	ON8820327 2015 No No 531310 REAL ESTATE PROPERTY MANAGERS		PO Box No: Country: Choice of Contact: Co Admin: Phone No Admin:	Canada CO_OFFICIAL	
<u>Detail(s)</u>					
Waste Class: Waste Class Desc:		145 PAINT/PIGMENT/COATING RESIDUES			
56	5 of 23	WNW/220.4	66.9 / 5.08	GVT. OF CAN.-ENERGY MINES & RES. NAPL REPRODUCTION CENTRE 2464 SHEFFIELD ROAD OTTAWA ON K1B 4E5	GEN
Generator No: Status: Approval Years: Contam. Facility: MHSW Facility: SIC Code: SIC Description:	ON0269507 86,87,88 8129 OTHER PROTECT. SERV.		PO Box No: Country: Choice of Contact: Co Admin: Phone No Admin:		

Map Key	Number of Records	Direction/ Distance (m)	Elev/Diff (m)	Site	DB
<u>Detail(s)</u>					
Waste Class:		148			
Waste Class Desc:		INORGANIC LABORATORY CHEMICALS			
Waste Class:		263			
Waste Class Desc:		ORGANIC LABORATORY CHEMICALS			
Waste Class:		264			
Waste Class Desc:		PHOTOPROCESSING WASTES			
<u>56</u>	6 of 23	WNW/220.4	66.9 / 5.08	NATURAL RESOURCES CANADA 2464 Sheffield Road Ottawa ON K1B 4E5	GEN
Generator No:	ON0269519			PO Box No:	
Status:				Country:	
Approval Years:	2009			Choice of Contact:	
Contam. Facility:				Co Admin:	
MHSW Facility:				Phone No Admin:	
SIC Code:	561990				
SIC Description:	All Other Support Services				
<u>Detail(s)</u>					
Waste Class:		112			
Waste Class Desc:		ACID WASTE - HEAVY METALS			
Waste Class:		121			
Waste Class Desc:		ALKALINE WASTES - HEAVY METALS			
Waste Class:		145			
Waste Class Desc:		PAINT/PIGMENT/COATING RESIDUES			
Waste Class:		146			
Waste Class Desc:		OTHER SPECIFIED INORGANICS			
Waste Class:		150			
Waste Class Desc:		INERT INORGANIC WASTES			
Waste Class:		213			
Waste Class Desc:		PETROLEUM DISTILLATES			
Waste Class:		221			
Waste Class Desc:		LIGHT FUELS			
Waste Class:		252			
Waste Class Desc:		WASTE OILS & LUBRICANTS			
Waste Class:		331			
Waste Class Desc:		WASTE COMPRESSED GASES			
<u>56</u>	7 of 23	WNW/220.4	66.9 / 5.08	GVT. OF CAN.-(OUT OF BUSINESS)S. 18-248 2464 SHEFFIELD ROAD C/O 140 PROMENADE DU PORTAGE, PHASE IV OTTAWA ON K1B 4E5	GEN
Generator No:	ON0269507			PO Box No:	
Status:				Country:	
Approval Years:	92,93,94,95,96,97			Choice of Contact:	
Contam. Facility:				Co Admin:	
MHSW Facility:				Phone No Admin:	

Map Key	Number of Records	Direction/ Distance (m)	Elev/Diff (m)	Site	DB
SIC Code:	8129				
SIC Description:		OTHER PROTECT. SERV.			
<u>Detail(s)</u>					
Waste Class:		148			
Waste Class Desc:		INORGANIC LABORATORY CHEMICALS			
Waste Class:		252			
Waste Class Desc:		WASTE OILS & LUBRICANTS			
Waste Class:		263			
Waste Class Desc:		ORGANIC LABORATORY CHEMICALS			
Waste Class:		264			
Waste Class Desc:		PHOTOPROCESSING WASTES			
56	8 of 23	WNW/220.4	66.9 / 5.08	NATURAL RESOURCES CANADA 2464 Sheffield Road Ottawa ON K1B 4E5	GEN
Generator No:	ON0269519			PO Box No:	
Status:				Country:	Canada
Approval Years:	2016			Choice of Contact:	CO_OFFICIAL
Contam. Facility:	No			Co Admin:	Iane Fortin
MHSW Facility:	No			Phone No Admin:	613-990-3934 Ext.
SIC Code:	561990				
SIC Description:		ALL OTHER SUPPORT SERVICES			
<u>Detail(s)</u>					
Waste Class:		331			
Waste Class Desc:		WASTE COMPRESSED GASES			
Waste Class:		252			
Waste Class Desc:		WASTE OILS & LUBRICANTS			
Waste Class:		148			
Waste Class Desc:		INORGANIC LABORATORY CHEMICALS			
Waste Class:		150			
Waste Class Desc:		INERT INORGANIC WASTES			
Waste Class:		213			
Waste Class Desc:		PETROLEUM DISTILLATES			
Waste Class:		146			
Waste Class Desc:		OTHER SPECIFIED INORGANICS			
Waste Class:		263			
Waste Class Desc:		ORGANIC LABORATORY CHEMICALS			
Waste Class:		121			
Waste Class Desc:		ALKALINE WASTES - HEAVY METALS			
Waste Class:		145			
Waste Class Desc:		PAINT/PIGMENT/COATING RESIDUES			
Waste Class:		221			
Waste Class Desc:		LIGHT FUELS			
Waste Class:		112			
Waste Class Desc:		ACID WASTE - HEAVY METALS			

Map Key	Number of Records	Direction/ Distance (m)	Elev/Diff (m)	Site	DB
Waste Class: Waste Class Desc:		251 OIL SKIMMINGS & SLUDGES			
56	9 of 23	WNW/220.4	66.9 / 5.08	NATURAL RESOURCES CANADA 2464 SHEFFIELD ROAD GLOUCESTER ON K1B 4E5	GEN
Generator No:		ON0269519		PO Box No:	
Status:				Country:	
Approval Years:		95,96,97,98,99,00,01,02,03,04,05,06,07,08		Choice of Contact:	
Contam. Facility:				Co Admin:	
MHSW Facility:				Phone No Admin:	
SIC Code:		8172			
SIC Description:		RES. CONS./IND. DEV.			
Detail(s)					
Waste Class:		331			
Waste Class Desc:		WASTE COMPRESSED GASES			
Waste Class:		331			
Waste Class Desc:		WASTE COMPRESSED GASES			
Waste Class:		150			
Waste Class Desc:		INERT INORGANIC WASTES			
Waste Class:		251			
Waste Class Desc:		OIL SKIMMINGS & SLUDGES			
Waste Class:		112			
Waste Class Desc:		ACID WASTE - HEAVY METALS			
Waste Class:		121			
Waste Class Desc:		ALKALINE WASTES - HEAVY METALS			
Waste Class:		145			
Waste Class Desc:		PAINT/PIGMENT/COATING RESIDUES			
Waste Class:		146			
Waste Class Desc:		OTHER SPECIFIED INORGANICS			
Waste Class:		213			
Waste Class Desc:		PETROLEUM DISTILLATES			
Waste Class:		221			
Waste Class Desc:		LIGHT FUELS			
Waste Class:		252			
Waste Class Desc:		WASTE OILS & LUBRICANTS			
56	10 of 23	WNW/220.4	66.9 / 5.08	NATURAL RESOURCES CANADA 2464 Sheffield Road Ottawa ON K1B 4E5	GEN
Generator No:		ON0269519		PO Box No:	
Status:				Country:	
Approval Years:		2011		Choice of Contact:	
Contam. Facility:				Co Admin:	
MHSW Facility:				Phone No Admin:	
SIC Code:		561990			
SIC Description:		All Other Support Services			

Map Key	Number of Records	Direction/ Distance (m)	Elev/Diff (m)	Site	DB
<u>Detail(s)</u>					
Waste Class:		331			
Waste Class Desc:		WASTE COMPRESSED GASES			
Waste Class:		150			
Waste Class Desc:		INERT INORGANIC WASTES			
Waste Class:		146			
Waste Class Desc:		OTHER SPECIFIED INORGANICS			
Waste Class:		221			
Waste Class Desc:		LIGHT FUELS			
Waste Class:		121			
Waste Class Desc:		ALKALINE WASTES - HEAVY METALS			
Waste Class:		145			
Waste Class Desc:		PAINT/PIGMENT/COATING RESIDUES			
Waste Class:		213			
Waste Class Desc:		PETROLEUM DISTILLATES			
Waste Class:		112			
Waste Class Desc:		ACID WASTE - HEAVY METALS			
Waste Class:		252			
Waste Class Desc:		WASTE OILS & LUBRICANTS			
56	11 of 23	WNW/220.4	66.9 / 5.08	SNC Lavalin 2464 Sheffield Rd. Ottawa ON	GEN
Generator No:	ON8820327			PO Box No:	
Status:				Country:	
Approval Years:	2013			Choice of Contact:	
Contam. Facility:				Co Admin:	
MHSW Facility:				Phone No Admin:	
SIC Code:	531310				
SIC Description:		REAL ESTATE PROPERTY MANAGERS			
<u>Detail(s)</u>					
Waste Class:		145			
Waste Class Desc:		PAINT/PIGMENT/COATING RESIDUES			
56	12 of 23	WNW/220.4	66.9 / 5.08	GVT. OF CAN.-(OUT OF BUSINESS) 2464 SHEFFIELD ROAD OTTAWA ON K1B 4E5	GEN
Generator No:	ON0269507			PO Box No:	
Status:				Country:	
Approval Years:	98			Choice of Contact:	
Contam. Facility:				Co Admin:	
MHSW Facility:				Phone No Admin:	
SIC Code:	8129				
SIC Description:		OTHER PROTECT. SERV.			
<u>Detail(s)</u>					
Waste Class:		263			
Waste Class Desc:		ORGANIC LABORATORY CHEMICALS			

Map Key	Number of Records	Direction/ Distance (m)	Elev/Diff (m)	Site	DB
Waste Class:		264			
Waste Class Desc:		PHOTOPROCESSING WASTES			
Waste Class:		148			
Waste Class Desc:		INORGANIC LABORATORY CHEMICALS			
Waste Class:		252			
Waste Class Desc:		WASTE OILS & LUBRICANTS			
56	13 of 23	WNW/220.4	66.9 / 5.08	BROOKFIELD GLOBAL INTERGRATED SOLUTIONS 2464 Sheffield Rd. Ottawa ON K1B4E5	GEN
Generator No:		ON8820327		PO Box No:	
Status:				Country:	Canada
Approval Years:		2016		Choice of Contact:	CO_OFFICIAL
Contam. Facility:		No		Co Admin:	
MHSW Facility:		No		Phone No Admin:	
SIC Code:		531310			
SIC Description:		REAL ESTATE PROPERTY MANAGERS			
<u>Detail(s)</u>					
Waste Class:		145			
Waste Class Desc:		PAINT/PIGMENT/COATING RESIDUES			
56	14 of 23	WNW/220.4	66.9 / 5.08	NATURAL RESOURCES CANADA 2464 Sheffield Road Ottawa ON	GEN
Generator No:		ON0269519		PO Box No:	
Status:				Country:	
Approval Years:		2013		Choice of Contact:	
Contam. Facility:				Co Admin:	
MHSW Facility:				Phone No Admin:	
SIC Code:		561990			
SIC Description:		ALL OTHER SUPPORT SERVICES			
<u>Detail(s)</u>					
Waste Class:		146			
Waste Class Desc:		OTHER SPECIFIED INORGANICS			
Waste Class:		221			
Waste Class Desc:		LIGHT FUELS			
Waste Class:		213			
Waste Class Desc:		PETROLEUM DISTILLATES			
Waste Class:		252			
Waste Class Desc:		WASTE OILS & LUBRICANTS			
Waste Class:		150			
Waste Class Desc:		INERT INORGANIC WASTES			
Waste Class:		251			
Waste Class Desc:		OIL SKIMMINGS & SLUDGES			
Waste Class:		331			
Waste Class Desc:		WASTE COMPRESSED GASES			
Waste Class:		148			

<i>Map Key</i>	<i>Number of Records</i>	<i>Direction/ Distance (m)</i>	<i>Elev/Diff (m)</i>	<i>Site</i>	<i>DB</i>
Waste Class Desc:		INORGANIC LABORATORY CHEMICALS			
Waste Class:		263			
Waste Class Desc:		ORGANIC LABORATORY CHEMICALS			
Waste Class:		145			
Waste Class Desc:		PAINT/PIGMENT/COATING RESIDUES			
Waste Class:		112			
Waste Class Desc:		ACID WASTE - HEAVY METALS			
Waste Class:		121			
Waste Class Desc:		ALKALINE WASTES - HEAVY METALS			

56	15 of 23	WNW/220.4	66.9 / 5.08	NATURAL RESOURCES CANADA 2464 Sheffield Road Ottawa ON K1B 4E5	GEN
Generator No:	ON0269519			PO Box No:	
Status:				Country:	Canada
Approval Years:	2015			Choice of Contact:	CO_OFFICIAL
Contam. Facility:	No			Co Admin:	Iane Fortin
MHSW Facility:	No			Phone No Admin:	613-990-3934 Ext.
SIC Code:	561990				
SIC Description:	ALL OTHER SUPPORT SERVICES				

Detail(s)

Waste Class:	252
Waste Class Desc:	WASTE OILS & LUBRICANTS
Waste Class:	148
Waste Class Desc:	INORGANIC LABORATORY CHEMICALS
Waste Class:	145
Waste Class Desc:	PAINT/PIGMENT/COATING RESIDUES
Waste Class:	263
Waste Class Desc:	ORGANIC LABORATORY CHEMICALS
Waste Class:	221
Waste Class Desc:	LIGHT FUELS
Waste Class:	121
Waste Class Desc:	ALKALINE WASTES - HEAVY METALS
Waste Class:	112
Waste Class Desc:	ACID WASTE - HEAVY METALS
Waste Class:	146
Waste Class Desc:	OTHER SPECIFIED INORGANICS
Waste Class:	150
Waste Class Desc:	INERT INORGANIC WASTES
Waste Class:	331
Waste Class Desc:	WASTE COMPRESSED GASES
Waste Class:	213
Waste Class Desc:	PETROLEUM DISTILLATES
Waste Class:	251
Waste Class Desc:	OIL SKIMMINGS & SLUDGES

Map Key	Number of Records	Direction/ Distance (m)	Elev/Diff (m)	Site	DB
56	16 of 23	WNW/220.4	66.9 / 5.08	BROOKFIELD JOHNSON CONTROLS 2464 Sheffield Rd. Ottawa ON K1B4E5	GEN
<div> <div> Generator No: ON8820327 Status: Approval Years: 2014 Contam. Facility: No MHSW Facility: No SIC Code: 531310 SIC Description: REAL ESTATE PROPERTY MANAGERS </div> <div> PO Box No: Country: Canada Choice of Contact: CO_OFFICIAL Co Admin: Phone No Admin: </div> </div>					
<u>Detail(s)</u>					
Waste Class:		145			
Waste Class Desc:		PAINT/PIGMENT/COATING RESIDUES			
56	17 of 23	WNW/220.4	66.9 / 5.08	NATURAL RESOURCES CANADA 2464 Sheffield Road Ottawa ON K1B 4E5	GEN
<div> <div> Generator No: ON0269519 Status: Approval Years: 2010 Contam. Facility: MHSW Facility: SIC Code: 561990 SIC Description: All Other Support Services </div> <div> PO Box No: Country: Choice of Contact: Co Admin: Phone No Admin: </div> </div>					
<u>Detail(s)</u>					
Waste Class:		213			
Waste Class Desc:		PETROLEUM DISTILLATES			
Waste Class:		121			
Waste Class Desc:		ALKALINE WASTES - HEAVY METALS			
Waste Class:		150			
Waste Class Desc:		INERT INORGANIC WASTES			
Waste Class:		331			
Waste Class Desc:		WASTE COMPRESSED GASES			
Waste Class:		112			
Waste Class Desc:		ACID WASTE - HEAVY METALS			
Waste Class:		221			
Waste Class Desc:		LIGHT FUELS			
Waste Class:		145			
Waste Class Desc:		PAINT/PIGMENT/COATING RESIDUES			
Waste Class:		146			
Waste Class Desc:		OTHER SPECIFIED INORGANICS			
Waste Class:		252			
Waste Class Desc:		WASTE OILS & LUBRICANTS			
56	18 of 23	WNW/220.4	66.9 / 5.08	GVT. OF CAN.-ENERGY MINES & RES. 2464 SHEFFIELD ROAD C/O 140 PROMENADE DU PORTAGE, PHASE IV	GEN

Map Key	Number of Records	Direction/ Distance (m)	Elev/Diff (m)	Site	DB
OTTAWA ON K1B 4E5					
Generator No:	ON0269507			PO Box No:	
Status:				Country:	
Approval Years:	89,90			Choice of Contact:	
Contam. Facility:				Co Admin:	
MHSW Facility:				Phone No Admin:	
SIC Code:	8129				
SIC Description:	OTHER PROTECT. SERV.				
Detail(s)					
Waste Class:	148				
Waste Class Desc:	INORGANIC LABORATORY CHEMICALS				
Waste Class:	252				
Waste Class Desc:	WASTE OILS & LUBRICANTS				
Waste Class:	263				
Waste Class Desc:	ORGANIC LABORATORY CHEMICALS				
Waste Class:	264				
Waste Class Desc:	PHOTOPROCESSING WASTES				
56	19 of 23	WNW/220.4	66.9 / 5.08	BGIS Brookfield Global Integrated Solutions 2464 Sheffield Road Ottawa ON K1B 4E5	GEN
Generator No:	ON8114191			PO Box No:	
Status:	Registered			Country:	Canada
Approval Years:	As of Dec 2018			Choice of Contact:	
Contam. Facility:				Co Admin:	
MHSW Facility:				Phone No Admin:	
SIC Code:					
SIC Description:					
Detail(s)					
Waste Class:	243 D				
Waste Class Desc:	PCB				
56	20 of 23	WNW/220.4	66.9 / 5.08	NATURAL RESOURCES CANADA Support Services 2464 Sheffield Road Ottawa ON K1B 4E5	GEN
Generator No:	ON0269519			PO Box No:	
Status:	Registered			Country:	Canada
Approval Years:	As of Dec 2018			Choice of Contact:	
Contam. Facility:				Co Admin:	
MHSW Facility:				Phone No Admin:	
SIC Code:					
SIC Description:					
Detail(s)					
Waste Class:	112 C				
Waste Class Desc:	Acid solutions - containing heavy metals				
Waste Class:	148 I				
Waste Class Desc:	Misc. wastes and inorganic chemicals				

<i>Map Key</i>	<i>Number of Records</i>	<i>Direction/ Distance (m)</i>	<i>Elev/Diff (m)</i>	<i>Site</i>	<i>DB</i>
Waste Class: Waste Class Desc:		150 L Inert organic wastes			
Waste Class: Waste Class Desc:		213 I Petroleum distillates			
Waste Class: Waste Class Desc:		121 C Alkaline slutions - containing heavy metals			
Waste Class: Waste Class Desc:		145 H Wastes from the use of pigments, coatings and paints			
Waste Class: Waste Class Desc:		145 L Wastes from the use of pigments, coatings and paints			
Waste Class: Waste Class Desc:		146 R Other specified inorganic sludges, slurries or solids			
Waste Class: Waste Class Desc:		146 T Other specified inorganic sludges, slurries or solids			
Waste Class: Waste Class Desc:		221 I Light fuels			
Waste Class: Waste Class Desc:		252 L Waste crankcase oils and lubricants			
Waste Class: Waste Class Desc:		263 I Misc. waste organic chemicals			
Waste Class: Waste Class Desc:		331 I Waste compressed gases including cylinders			
Waste Class: Waste Class Desc:		148 C Misc. wastes and inorganic chemicals			

<u>56</u>	21 of 23	WNW/220.4	66.9 / 5.08	NATURAL RESOURCES CANADA 2464 Sheffield Road Ottawa ON K1B 4E5	GEN
Generator No:	ON0269519			PO Box No:	
Status:				Country:	Canada
Approval Years:	2014			Choice of Contact:	CO_OFFICIAL
Contam. Facility:	No			Co Admin:	Iane Fortin
MHSW Facility:	No			Phone No Admin:	613-990-3934 Ext.
SIC Code:	561990				
SIC Description:	ALL OTHER SUPPORT SERVICES				

Detail(s)

Waste Class: Waste Class Desc:	145 PAINT/PIGMENT/COATING RESIDUES
Waste Class: Waste Class Desc:	150 INERT INORGANIC WASTES
Waste Class: Waste Class Desc:	213 PETROLEUM DISTILLATES
Waste Class: Waste Class Desc:	112 ACID WASTE - HEAVY METALS
Waste Class:	148

Map Key	Number of Records	Direction/ Distance (m)	Elev/Diff (m)	Site	DB
Waste Class Desc:		INORGANIC LABORATORY CHEMICALS			
Waste Class:		263			
Waste Class Desc:		ORGANIC LABORATORY CHEMICALS			
Waste Class:		331			
Waste Class Desc:		WASTE COMPRESSED GASES			
Waste Class:		146			
Waste Class Desc:		OTHER SPECIFIED INORGANICS			
Waste Class:		221			
Waste Class Desc:		LIGHT FUELS			
Waste Class:		251			
Waste Class Desc:		OIL SKIMMINGS & SLUDGES			
Waste Class:		121			
Waste Class Desc:		ALKALINE WASTES - HEAVY METALS			
Waste Class:		252			
Waste Class Desc:		WASTE OILS & LUBRICANTS			
56	22 of 23	WNW/220.4	66.9 / 5.08	BGIS Brookfield Global Integrated Solutions 2464 Sheffield Road Ottawa ON K1B 4E5	GEN
Generator No:		ON8114191		PO Box No:	
Status:		Registered		Country: Canada	
Approval Years:		As of Jul 2019		Choice of Contact:	
Contam. Facility:				Co Admin:	
MHSW Facility:				Phone No Admin:	
SIC Code:					
SIC Description:					
Detail(s)					
Waste Class:		243 D			
Waste Class Desc:		PCB			
56	23 of 23	WNW/220.4	66.9 / 5.08	NATURAL RESOURCES CANADA Support Services 2464 Sheffield Road Ottawa ON K1B 4E5	GEN
Generator No:		ON0269519		PO Box No:	
Status:		Registered		Country: Canada	
Approval Years:		As of Jul 2019		Choice of Contact:	
Contam. Facility:				Co Admin:	
MHSW Facility:				Phone No Admin:	
SIC Code:					
SIC Description:					
Detail(s)					
Waste Class:		331 I			
Waste Class Desc:		Waste compressed gases including cylinders			
Waste Class:		112 C			
Waste Class Desc:		Acid solutions - containing heavy metals			
Waste Class:		121 C			
Waste Class Desc:		Alkaline slutions - containing heavy metals			

Map Key	Number of Records	Direction/ Distance (m)	Elev/Diff (m)	Site	DB
Waste Class:		221 I			
Waste Class Desc:		Light fuels			
Waste Class:		148 C			
Waste Class Desc:		Misc. wastes and inorganic chemicals			
Waste Class:		263 I			
Waste Class Desc:		Misc. waste organic chemicals			
Waste Class:		145 H			
Waste Class Desc:		Wastes from the use of pigments, coatings and paints			
Waste Class:		146 T			
Waste Class Desc:		Other specified inorganic sludges, slurries or solids			
Waste Class:		148 I			
Waste Class Desc:		Misc. wastes and inorganic chemicals			
Waste Class:		145 L			
Waste Class Desc:		Wastes from the use of pigments, coatings and paints			
Waste Class:		146 R			
Waste Class Desc:		Other specified inorganic sludges, slurries or solids			
Waste Class:		213 I			
Waste Class Desc:		Petroleum distillates			
Waste Class:		252 L			
Waste Class Desc:		Waste crankcase oils and lubricants			
Waste Class:		150 L			
Waste Class Desc:		Inert organic wastes			

57	1 of 11	SSW/225.1	64.9 / 3.13	ARISTOTEC GENERATOR SERVICES INC. 2595 BLACKWELL STREET, UNIT 108 OTTAWA ON K1B 4E4	GEN
Generator No:	ON0869201			PO Box No:	
Status:				Country:	
Approval Years:	88,89,90			Choice of Contact:	
Contam. Facility:				Co Admin:	
MHSW Facility:				Phone No Admin:	
SIC Code:	3379				
SIC Description:	OTHER ELECT. EQUIP.				
<u>Detail(s)</u>					
Waste Class:	213				
Waste Class Desc:	PETROLEUM DISTILLATES				
Waste Class:	252				
Waste Class Desc:	WASTE OILS & LUBRICANTS				
57	2 of 11	SSW/225.1	64.9 / 3.13	ABBATEC LIMITED 2595 BLACKWELL ST. AND 103A - 2615 BLACKWELL ST. OTTAWA ON K1B 4E4	GEN
Generator No:	A460208			PO Box No:	
Status:				Country:	
Approval Years:	86			Choice of Contact:	
Contam. Facility:				Co Admin:	

Map Key	Number of Records	Direction/ Distance (m)	Elev/Diff (m)	Site	DB
<hr/>					
MHSW Facility: SIC Code: SIC Description:	030			Phone No Admin:	
<hr/>					
57	3 of 11	SSW/225.1	64.9 / 3.13	ARISTOTEC GENERATOR SERVICES INC. 2595 BLACKWELL STREET UNIT 108 OTTAWA ON K1B 4E4	GEN
Generator No: Status: Approval Years: Contam. Facility: MHSW Facility: SIC Code: SIC Description:	ON0869201 99,00,01 3379	OTHER ELECT. EQUIP.		PO Box No: Country: Choice of Contact: Co Admin: Phone No Admin:	
<u>Detail(s)</u>					
Waste Class: Waste Class Desc:	213 PETROLEUM DISTILLATES				
Waste Class: Waste Class Desc:	252 WASTE OILS & LUBRICANTS				
<hr/>					
57	4 of 11	SSW/225.1	64.9 / 3.13	DYNACARE LABORATORIES 2595 BLACKWELL STREET, UNIT #105 OTTAWA ON K1B 4E4	GEN
Generator No: Status: Approval Years: Contam. Facility: MHSW Facility: SIC Code: SIC Description:	ON0245636 93,94,95,96,97 8681	MEDICAL LABORATORIES		PO Box No: Country: Choice of Contact: Co Admin: Phone No Admin:	
<u>Detail(s)</u>					
Waste Class: Waste Class Desc:	148 INORGANIC LABORATORY CHEMICALS				
Waste Class: Waste Class Desc:	263 ORGANIC LABORATORY CHEMICALS				
Waste Class: Waste Class Desc:	312 PATHOLOGICAL WASTES				
<hr/>					
57	5 of 11	SSW/225.1	64.9 / 3.13	DYNACARE LABORATORIES LIMITED 2595 BLACKWELL STREET UNIT #105 OTTAWA ON K1B 4E4	GEN
Generator No: Status: Approval Years: Contam. Facility: MHSW Facility: SIC Code: SIC Description:	ON0245636 98,99,00,01 8681	MEDICAL LABORATORIES		PO Box No: Country: Choice of Contact: Co Admin: Phone No Admin:	
<u>Detail(s)</u>					

Map Key	Number of Records	Direction/ Distance (m)	Elev/Diff (m)	Site	DB
Waste Class:		148			
Waste Class Desc:		INORGANIC LABORATORY CHEMICALS			
Waste Class:		263			
Waste Class Desc:		ORGANIC LABORATORY CHEMICALS			
Waste Class:		312			
Waste Class Desc:		PATHOLOGICAL WASTES			
57	6 of 11	SSW/225.1	64.9 / 3.13	ARISTOTEC GENERATOR SERVICES INC. 03-344 2595 BLACKWELL STREET, UNIT 108 OTTAWA ON K1B 4E4	GEN
Generator No:		ON0869201		PO Box No:	
Status:				Country:	
Approval Years:		92,93,94,95,96,97,98		Choice of Contact:	
Contam. Facility:				Co Admin:	
MHSW Facility:				Phone No Admin:	
SIC Code:		3379			
SIC Description:		OTHER ELECT. EQUIP.			
<u>Detail(s)</u>					
Waste Class:		213			
Waste Class Desc:		PETROLEUM DISTILLATES			
Waste Class:		252			
Waste Class Desc:		WASTE OILS & LUBRICANTS			
57	7 of 11	SSW/225.1	64.9 / 3.13	Graphix Inc. 2595 Blackwell St Unit 106 Ottawa ON K1B 4E4	SCT
Established:		1995			
Plant Size (ft²):		1500			
Employment:		2			
<u>--Details--</u>					
Description:		Sign Manufacturing			
SIC/NAICS Code:		339950			
57	8 of 11	SSW/225.1	64.9 / 3.13	Canadian Braille Press Inc. 2595 Blackwell St Suite 105 Ottawa ON K1B 4E4	SCT
Established:		01-JUN-01			
Plant Size (ft²):					
Employment:					
<u>--Details--</u>					
Description:		Other Printing			
SIC/NAICS Code:		323119			
Description:		Other Printing			
SIC/NAICS Code:		323119			

Map Key	Number of Records	Direction/ Distance (m)	Elev/Diff (m)	Site	DB
57	9 of 11	SSW/225.1	64.9 / 3.13	Spincraft Electric Boats Ltd. 2595 Blackwell St Unit 108 Ottawa ON K1B 4E4	SCT
Established:		01-JUL-95			
Plant Size (ft²):		3000			
Employment:					
--Details--					
Description:		Commercial and Industrial Machinery and Equipment (except Automotive and Electronic) Repair and Maintenance			
SIC/NAICS Code:		811310			
Description:		Boat Building			
SIC/NAICS Code:		336612			
Description:		Boat Building			
SIC/NAICS Code:		336612			
57	10 of 11	SSW/225.1	64.9 / 3.13	GRAPHIX 2595 Blackwell St Unit 106 Ottawa ON K1B 4E4	SCT
Established:		1995			
Plant Size (ft²):		1500			
Employment:		2			
--Details--					
Description:		Sign Manufacturing			
SIC/NAICS Code:		339950			
57	11 of 11	SSW/225.1	64.9 / 3.13	THE PRINT SHACK LTD. 2595 Blackwell St Suite 109 Ottawa ON K1B 4E4	SCT
Established:		1977			
Plant Size (ft²):		3800			
Employment:		2			
--Details--					
Description:		Quick Printing			
SIC/NAICS Code:		323114			
Description:		Digital Printing			
SIC/NAICS Code:		323115			
Description:		Other Printing			
SIC/NAICS Code:		323119			
58	1 of 1	SSW/227.0	64.9 / 3.13	RECYCLING TRANS-CAT.CA 2595 BLACKWELL ST UNIT 115 OTTAWA ON K1B4E4	AUWR
Headcode:		01169400			
Headcode Desc:		SCRAP METALS			
Phone:		6137480699			
List Name:					
Description:					

Map Key	Number of Records	Direction/ Distance (m)	Elev/Diff (m)	Site	DB
59	1 of 1	S/231.2	63.2 / 1.39	1075748 Ontario Inc. Part 1, Plan 5R-13954 & Part 9, Plan 5R-2860 Ottawa ON K1B 5R1	ECA
Approval No: 4625-83LPHM Approval Date: 2010-04-16 Status: Approved Record Type: ECA Link Source: IDS SWP Area Name: Rideau Valley Approval Type: ECA-INDUSTRIAL SEWAGE WORKS Project Type: INDUSTRIAL SEWAGE WORKS Address: Part 1, Plan 5R-13954 & Part 9, Plan 5R-2860 Full Address: Full PDF Link: https://www.accessenvironment.ene.gov.on.ca/instruments/5039-83ELL2-14.pdf		MOE District: Ottawa City: Longitude: -75.6063 Latitude: 45.4042 Geometry X: Geometry Y:			
60	1 of 1	WSW/233.0	66.6 / 4.78	FRANCIS FUELS 2200 BANTREE ST. (WAYLANDS LTD) TANK TRUCK (CARGO) OTTAWA CITY ON	SPL
Ref No: 139202 Site No: Incident Dt: 4/7/1997 Year: Incident Cause: PIPE/HOSE LEAK Incident Event: Contaminant Code: Contaminant Name: Contaminant Limit 1: Contam Limit Freq 1: Contaminant UN No 1: Environment Impact: NOT ANTICIPATED Nature of Impact: Receiving Medium: LAND Receiving Env: MOE Response: Dt MOE Arvl on Scn: MOE Reported Dt: 4/7/1997 Dt Document Closed: Incident Reason: EQUIPMENT FAILURE Site Name: Site County/District: Site Geo Ref Meth: Incident Summary: FRANCIS FUELS-3L OF DIESEL TO ASPHALT PARKINGLOT. CLEANED. Contaminant Qty:		Discharger Report: Material Group: Health/Env Conseq: Client Type: Sector Type: Agency Involved: Nearest Watercourse: Site Address: Site District Office: Site Postal Code: Site Region: Site Municipality: 20101 Site Lot: Site Conc: Northing: Easting: MCCR Site Geo Ref Accu: Site Map Datum: SAC Action Class: Source Type:			
61	1 of 7	NNW/234.3	62.8 / 0.98	1421736 Ontario Ltd. 2473 Sheffield Road Ottawa ON	CA
Certificate #: 3395-6D8KQC Application Year: 2005 Issue Date: 6/20/2005 Approval Type: Waste Management Systems Status: Approved Application Type: Client Name: Client Address: Client City:					

Map Key	Number of Records	Direction/ Distance (m)	Elev/Diff (m)	Site	DB
Client Postal Code: Project Description: Contaminants: Emission Control:					
61	2 of 7	NNW/234.3	62.8 / 0.98	1421736 Ontario Ltd. 2473 Sheffield Road Ottawa ON K4A 2R4	ECA
Approval No: 3395-6D8KQC Approval Date: 2005-06-20 Status: Approved Record Type: ECA Link Source: IDS SWP Area Name: Rideau Valley Approval Type: ECA-WASTE MANAGEMENT SYSTEMS Project Type: WASTE MANAGEMENT SYSTEMS Address: 2473 Sheffield Road Full Address: Full PDF Link: https://www.accessenvironment.ene.gov.on.ca/instruments/4627-6CVR46-14.pdf		MOE District: Ottawa City: Longitude: -75.60826 Latitude: 45.409836 Geometry X: Geometry Y:			
61	3 of 7	NNW/234.3	62.8 / 0.98	2473 Sheffield Road Ottawa ON	EHS
Order No: 20110517017 Status: C Report Type: Custom Report Report Date: 5/24/2011 Date Received: 5/17/2011 11:01:57 AM Previous Site Name: Lot/Building Size: Additional Info Ordered:		Nearest Intersection: Municipality: Client Prov/State: ON Search Radius (km): 0.25 X: -75.608329 Y: 45.409707			
61	4 of 7	NNW/234.3	62.8 / 0.98	2473 Sheffield Road Ottawa ON K1B 3V6	EHS
Order No: 20090224007 Status: C Report Type: Standard Report Report Date: 2/27/2009 Date Received: 2/24/2009 Previous Site Name: Lot/Building Size: 2.54 ac lot Additional Info Ordered:		Nearest Intersection: Bantree Road Municipality: Ottawa Client Prov/State: ON Search Radius (km): 0.25 X: -75.608886 Y: 45.409357			
61	5 of 7	NNW/234.3	62.8 / 0.98	2473 Sheffield Road Ottawa ON K1B 3V6	EHS
Order No: 20081204011 Status: C Report Type: Standard Select Report Report Date: 12/15/2008 Date Received: 12/4/2008 Previous Site Name: Lot/Building Size: 2.54 ac Additional Info Ordered:		Nearest Intersection: Bantree Road Municipality: Ottawa Client Prov/State: ON Search Radius (km): 0.25 X: -75.609103 Y: 45.409539			

Map Key	Number of Records	Direction/ Distance (m)	Elev/Diff (m)	Site	DB
61	6 of 7	NNW/234.3	62.8 / 0.98	CONSOLIDATED FREIGHTWAYS 2473 SHEFFIELD ROAD OTTAWA ON K1B 3V6	GEN
Generator No:	ON0046706			PO Box No:	
Status:				Country:	
Approval Years:	98			Choice of Contact:	
Contam. Facility:				Co Admin:	
MHSW Facility:				Phone No Admin:	
SIC Code:	4561				
SIC Description:	GEN. FREIGHT TRUCK.				
<u>Detail(s)</u>					
Waste Class:	148				
Waste Class Desc:	INORGANIC LABORATORY CHEMICALS				
Waste Class:	263				
Waste Class Desc:	ORGANIC LABORATORY CHEMICALS				
61	7 of 7	NNW/234.3	62.8 / 0.98	CONSOLIDATED FREIGHTWAYS 07-298 2473 SHEFFIELD ROAD OTTAWA ON K1B 3V6	GEN
Generator No:	ON0046706			PO Box No:	
Status:				Country:	
Approval Years:	92,93,94,95,96,97			Choice of Contact:	
Contam. Facility:				Co Admin:	
MHSW Facility:				Phone No Admin:	
SIC Code:	4561				
SIC Description:	GEN. FREIGHT TRUCK.				
<u>Detail(s)</u>					
Waste Class:	148				
Waste Class Desc:	INORGANIC LABORATORY CHEMICALS				
Waste Class:	263				
Waste Class Desc:	ORGANIC LABORATORY CHEMICALS				
62	1 of 1	S/238.9	63.9 / 2.12	2620 / 2630A Sheffield Rd Ottawa ON K1B 3V7	EHS
Order No:	20060405005			Nearest Intersection:	
Status:	C			Municipality:	
Report Type:	Basic Report			Client Prov/State:	ON
Report Date:	4/7/2006			Search Radius (km):	0.25
Date Received:	4/5/2006			X:	-75.606066
Previous Site Name:				Y:	45.40381
Lot/Building Size:					
Additional Info Ordered:					
63	1 of 1	NNW/244.2	62.0 / 0.21	Ottawa ON	WWIS
Well ID:	7174606			Data Entry Status:	
Construction Date:				Data Src:	
Primary Water Use:	Monitoring and Test Hole			Date Received:	1/9/2012
Sec. Water Use:	0			Selected Flag:	Yes
Final Well Status:	Abandoned-Other			Abandonment Rec:	Yes
Water Type:				Contractor:	7241

Map Key	Number of Records	Direction/ Distance (m)	Elev/Diff (m)	Site	DB
<hr/>					
Casing Material:				Form Version:	7
Audit No:	Z134422			Owner:	
Tag:				Street Name:	2473 SHEFFIELD
Construction Method:				County:	OTTAWA-CARLETON
Elevation (m):				Municipality:	OTTAWA CITY
Elevation Reliability:				Site Info:	
Depth to Bedrock:				Lot:	
Well Depth:				Concession:	
Overburden/Bedrock:				Concession Name:	
Pump Rate:				Easting NAD83:	
Static Water Level:				Northing NAD83:	
Flowing (Y/N):				Zone:	
Flow Rate:				UTM Reliability:	
Clear/Cloudy:					
 <u>Bore Hole Information</u>					
Bore Hole ID:	1003630510			Elevation:	67.506271
DP2BR:				Elevrc:	
Spatial Status:				Zone:	18
Code OB:				East83:	452408
Code OB Desc:				North83:	5028681
Open Hole:				Org CS:	UTM83
Cluster Kind:				UTMRC:	4
Date Completed:	11/18/2011			UTMRC Desc:	margin of error : 30 m - 100 m
Remarks:				Location Method:	wwr
Elevrc Desc:					
Location Source Date:					
Improvement Location Source:					
Improvement Location Method:					
Source Revision Comment:					
Supplier Comment:					
 <u>Annular Space/Abandonment</u>					
<u>Sealing Record</u>					
Plug ID:	1004053444				
Layer:	1				
Plug From:	0				
Plug To:	0.31				
Plug Depth UOM:	m				
 <u>Annular Space/Abandonment</u>					
<u>Sealing Record</u>					
Plug ID:	1004053445				
Layer:	2				
Plug From:	0.31				
Plug To:	1.83				
Plug Depth UOM:	m				
 <u>Annular Space/Abandonment</u>					
<u>Sealing Record</u>					
Plug ID:	1004053446				
Layer:	3				
Plug From:	1.83				
Plug To:					
Plug Depth UOM:	m				
 <u>Pipe Information</u>					

Map Key	Number of Records	Direction/ Distance (m)	Elev/Diff (m)	Site	DB
Pipe ID:		1004053435			
Casing No:		0			
Comment:					
Alt Name:					
<u>Construction Record - Casing</u>					
Casing ID:		1004053439			
Layer:		1			
Material:		5			
Open Hole or Material:		PLASTIC			
Depth From:					
Depth To:					
Casing Diameter:		5.2			
Casing Diameter UOM:		cm			
Casing Depth UOM:		m			
<u>Construction Record - Screen</u>					
Screen ID:		1004053440			
Layer:		1			
Slot:					
Screen Top Depth:					
Screen End Depth:					
Screen Material:		5			
Screen Depth UOM:		m			
Screen Diameter UOM:		cm			
Screen Diameter:		6.03			
<u>Hole Diameter</u>					
Hole ID:		1004053437			
Diameter:		6.03			
Depth From:		0			
Depth To:		3.4			
Hole Depth UOM:		m			
Hole Diameter UOM:		cm			

64	1 of 1	NNW/245.2	62.0 / 0.21	Ottawa ON	WWIS
Well ID:	7120061			Data Entry Status:	
Construction Date:				Data Src:	
Primary Water Use:	Monitoring			Date Received:	3/4/2009
Sec. Water Use:				Selected Flag:	Yes
Final Well Status:	Test Hole			Abandonment Rec:	
Water Type:				Contractor:	1844
Casing Material:				Form Version:	5
Audit No:	M04528			Owner:	
Tag:	A074566			Street Name:	2473 SHEFFIELD ROAD
Construction Method:				County:	OTTAWA-CARLETON
Elevation (m):				Municipality:	OTTAWA CITY
Elevation Reliability:				Site Info:	
Depth to Bedrock:				Lot:	
Well Depth:				Concession:	
Overburden/Bedrock:				Concession Name:	
Pump Rate:				Easting NAD83:	
Static Water Level:				Northing NAD83:	
Flowing (Y/N):				Zone:	
Flow Rate:				UTM Reliability:	
Clear/Cloudy:					

Map Key	Number of Records	Direction/ Distance (m)	Elev/Diff (m)	Site	DB
<u>Bore Hole Information</u>					
Bore Hole ID:	1002027780			Elevation:	67.567054
DP2BR:				Elevrc:	
Spatial Status:				Zone:	18
Code OB:				East83:	452400
Code OB Desc:				North83:	5028679
Open Hole:	N			Org CS:	UTM83
Cluster Kind:				UTMRC:	4
Date Completed:	12/16/2008			UTMRC Desc:	margin of error : 30 m - 100 m
Remarks:				Location Method:	wwr
Elevrc Desc:					
Location Source Date:					
Improvement Location Source:					
Improvement Location Method:					
Source Revision Comment:					
Supplier Comment:					
<u>Overburden and Bedrock</u>					
<u>Materials Interval</u>					
Formation ID:	1002745868				
Layer:	1				
Color:	6				
General Color:	BROWN				
Mat1:	28				
Most Common Material:	SAND				
Mat2:	11				
Other Materials:	GRAVEL				
Mat3:	84				
Other Materials:	SILTY				
Formation Top Depth:	0				
Formation End Depth:	0.6				
Formation End Depth UOM:	m				
<u>Overburden and Bedrock</u>					
<u>Materials Interval</u>					
Formation ID:	1002745869				
Layer:	2				
Color:	2				
General Color:	GREY				
Mat1:	05				
Most Common Material:	CLAY				
Mat2:					
Other Materials:					
Mat3:	84				
Other Materials:	SILTY				
Formation Top Depth:	0.6				
Formation End Depth:	5.1				
Formation End Depth UOM:	m				
<u>Annular Space/Abandonment</u>					
<u>Sealing Record</u>					
Plug ID:	1002745871				
Layer:	1				
Plug From:	0				
Plug To:	1.1				
Plug Depth UOM:	m				
<u>Method of Construction & Well</u>					

Map Key	Number of Records	Direction/ Distance (m)	Elev/Diff (m)	Site	DB
<u>Use</u>					
Method Construction ID:					
Method Construction Code:		F			
Method Construction:		H.S.A.			
Other Method Construction:					
<u>Pipe Information</u>					
Pipe ID:		1002745867			
Casing No:		0			
Comment:					
Alt Name:					
<u>Construction Record - Screen</u>					
Screen ID:		1002745872			
Layer:		1			
Slot:		10			
Screen Top Depth:					
Screen End Depth:					
Screen Material:		5			
Screen Depth UOM:		m			
Screen Diameter UOM:		cm			
Screen Diameter:		5.8			
<u>Hole Diameter</u>					
Hole ID:		1002745870			
Diameter:		20			
Depth From:		0			
Depth To:		5.1			
Hole Depth UOM:		m			
Hole Diameter UOM:		cm			
<u>Bore Hole Information</u>					
Bore Hole ID:		1002745858	Elevation:		67.399955
DP2BR:			Elevrc:		
Spatial Status:			Zone:		18
Code OB:			East83:		452433
Code OB Desc:			North83:		5028675
Open Hole:			Org CS:		UTM83
Cluster Kind:		This is a record from cluster log sheet	UTMRC:		3
Date Completed:		12/16/2008	UTMRC Desc:		margin of error : 10 - 30 m
Remarks:			Location Method:		wwr
Elevrc Desc:					
Location Source Date:					
Improvement Location Source:					
Improvement Location Method:					
Source Revision Comment:					
Supplier Comment:					
<u>Annular Space/Abandonment</u>					
<u>Sealing Record</u>					
Plug ID:		1002745862			
Layer:					
Plug From:					
Plug To:					
Plug Depth UOM:					

Map Key	Number of Records	Direction/ Distance (m)	Elev/Diff (m)	Site	DB
<u>Method of Construction & Well Use</u>					
Method Construction ID:					
Method Construction Code:					
Method Construction:					
Other Method Construction:		HSA			
<u>Pipe Information</u>					
Pipe ID:		1002745863			
Casing No:		0			
Comment:					
Alt Name:					
<u>Construction Record - Casing</u>					
Casing ID:		1002745865			
Layer:					
Material:		5			
Open Hole or Material:		PLASTIC			
Depth From:					
Depth To:		1.5			
Casing Diameter:					
Casing Diameter UOM:					
Casing Depth UOM:		m			
<u>Construction Record - Screen</u>					
Screen ID:		1002745864			
Layer:					
Slot:					
Screen Top Depth:		1.5			
Screen End Depth:		4.5			
Screen Material:					
Screen Depth UOM:		m			
Screen Diameter UOM:					
Screen Diameter:					
<u>Results of Well Yield Testing</u>					
Pump Test ID:		1002745866			
Pump Set At:					
Static Level:					
Final Level After Pumping:					
Recommended Pump Depth:					
Pumping Rate:					
Flowing Rate:					
Recommended Pump Rate:					
Levels UOM:					
Rate UOM:					
Water State After Test Code:					
Water State After Test:					
Pumping Test Method:					
Pumping Duration HR:					
Pumping Duration MIN:					
Flowing:					
<u>Hole Diameter</u>					
Hole ID:		1002745860			

Map Key	Number of Records	Direction/ Distance (m)	Elev/Diff (m)	Site	DB
Diameter:		20			
Depth From:					
Depth To:		4.5			
Hole Depth UOM:		m			
Hole Diameter UOM:		cm			
<u>Bore Hole Information</u>					
Bore Hole ID:	1002745849			Elevation:	67.855308
DP2BR:				Elevrc:	
Spatial Status:				Zone:	18
Code OB:				East83:	452413
Code OB Desc:				North83:	5028713
Open Hole:				Org CS:	UTM83
Cluster Kind:	This is a record from cluster log sheet			UTMRC:	3
Date Completed:	12/16/2008			UTMRC Desc:	margin of error : 10 - 30 m
Remarks:				Location Method:	wwr
Elevrc Desc:					
Location Source Date:					
Improvement Location Source:					
Improvement Location Method:					
Source Revision Comment:					
Supplier Comment:					
<u>Annular Space/Abandonment Sealing Record</u>					
Plug ID:	1002745853				
Layer:					
Plug From:					
Plug To:					
Plug Depth UOM:					
<u>Method of Construction & Well Use</u>					
Method Construction ID:					
Method Construction Code:					
Method Construction:					
Other Method Construction:	HSA				
<u>Pipe Information</u>					
Pipe ID:	1002745854				
Casing No:	0				
Comment:					
Alt Name:					
<u>Construction Record - Casing</u>					
Casing ID:	1002745856				
Layer:					
Material:	5				
Open Hole or Material:	PLASTIC				
Depth From:					
Depth To:	1.5				
Casing Diameter:					
Casing Diameter UOM:					
Casing Depth UOM:	m				
<u>Construction Record - Screen</u>					

Map Key	Number of Records	Direction/ Distance (m)	Elev/Diff (m)	Site	DB
Screen ID:		1002745855			
Layer:					
Slot:					
Screen Top Depth:	1.5				
Screen End Depth:	4.5				
Screen Material:					
Screen Depth UOM:	m				
Screen Diameter UOM:					
Screen Diameter:					
<u>Results of Well Yield Testing</u>					
Pump Test ID:		1002745857			
Pump Set At:					
Static Level:					
Final Level After Pumping:					
Recommended Pump Depth:					
Pumping Rate:					
Flowing Rate:					
Recommended Pump Rate:					
Levels UOM:					
Rate UOM:					
Water State After Test Code:					
Water State After Test:					
Pumping Test Method:					
Pumping Duration HR:					
Pumping Duration MIN:					
Flowing:					
<u>Hole Diameter</u>					
Hole ID:		1002745851			
Diameter:		20			
Depth From:					
Depth To:	4.5				
Hole Depth UOM:	m				
Hole Diameter UOM:	cm				
<u>Bore Hole Information</u>					
Bore Hole ID:	1002745840			Elevation:	67.20346
DP2BR:				Elevrc:	
Spatial Status:				Zone:	18
Code OB:				East83:	452455
Code OB Desc:				North83:	5028652
Open Hole:				Org CS:	UTM83
Cluster Kind:	This is a record from cluster log sheet			UTMRC:	3
Date Completed:	12/16/2008			UTMRC Desc:	margin of error : 10 - 30 m
Remarks:				Location Method:	wwr
Elevrc Desc:					
Location Source Date:					
Improvement Location Source:					
Improvement Location Method:					
Source Revision Comment:					
Supplier Comment:					
<u>Annular Space/Abandonment</u>					
<u>Sealing Record</u>					
Plug ID:		1002745844			
Layer:					

Map Key	Number of Records	Direction/ Distance (m)	Elev/Diff (m)	Site	DB
Plug From: Plug To: Plug Depth UOM:					
<u>Method of Construction & Well Use</u>					
Method Construction ID: Method Construction Code: Method Construction: Other Method Construction:					
		HSA			
<u>Pipe Information</u>					
Pipe ID: Casing No: Comment: Alt Name:					
		1002745845			
		0			
<u>Construction Record - Casing</u>					
Casing ID: Layer: Material: Open Hole or Material: Depth From: Depth To: Casing Diameter: Casing Diameter UOM: Casing Depth UOM:					
		1002745847			
		5			
		PLASTIC			
		1.5			
		m			
<u>Construction Record - Screen</u>					
Screen ID: Layer: Slot: Screen Top Depth: Screen End Depth: Screen Material: Screen Depth UOM: Screen Diameter UOM: Screen Diameter:					
		1002745846			
		1.5			
		4.5			
		m			
<u>Results of Well Yield Testing</u>					
Pump Test ID: Pump Set At: Static Level: Final Level After Pumping: Recommended Pump Depth: Pumping Rate: Flowing Rate: Recommended Pump Rate: Levels UOM: Rate UOM: Water State After Test Code: Water State After Test: Pumping Test Method: Pumping Duration HR: Pumping Duration MIN: Flowing:					
		1002745848			

Map Key	Number of Records	Direction/ Distance (m)	Elev/Diff (m)	Site	DB
<u>Hole Diameter</u>					
Hole ID:	1002745842				
Diameter:	20				
Depth From:					
Depth To:	4.5				
Hole Depth UOM:	m				
Hole Diameter UOM:	cm				
<u>65</u>	1 of 1	S/249.9	63.9 / 2.08	Waste Management of Canada Corporation 2630 Sheffield Road, Ottawa ON	SPL
Ref No:	3571-9ZSNCE			Discharger Report:	
Site No:	NA			Material Group:	
Incident Dt:	8/27/2015			Health/Env Conseq:	
Year:				Client Type:	
Incident Cause:				Sector Type:	Miscellaneous Industrial
Incident Event:				Agency Involved:	
Contaminant Code:	15			Nearest Watercourse:	
Contaminant Name:	HYDRAULIC OIL			Site Address:	2630 Sheffield Road,
Contaminant Limit 1:				Site District Office:	
Contam Limit Freq 1:				Site Postal Code:	
Contaminant UN No 1:				Site Region:	
Environment Impact:				Site Municipality:	Ottawa
Nature of Impact:				Site Lot:	
Receiving Medium:				Site Conc:	
Receiving Env:				Northing:	5028777
MOE Response:	No			Easting:	451940
Dt MOE Arvl on Scn:				Site Geo Ref Accu:	
MOE Reported Dt:	8/27/2015			Site Map Datum:	
Dt Document Closed:	9/15/2015			SAC Action Class:	Land Spills
Incident Reason:	Equipment Failure			Source Type:	
Site Name:	Spill Site<UNOFFICIAL>				
Site County/District:					
Site Geo Ref Meth:					
Incident Summary:	Waste Management Inc., < 5L hydraulic oil to road, cntd & clng				
Contaminant Qty:	5 L				
<u>66</u>	1 of 8	SSW/249.9	64.6 / 2.78	ABBATEC LIMITED 2615-103A BLACKWELL STREET OTTAWA CITY ON	CA
Certificate #:	8-4059-91-				
Application Year:	91				
Issue Date:	10/22/1991				
Approval Type:	Industrial air				
Status:	Approved				
Application Type:					
Client Name:					
Client Address:					
Client City:					
Client Postal Code:					
Project Description:	SEP. & RECLAIM MERCURY FROM REED SWITCH				
Contaminants:	Mercury				
Emission Control:					
<u>66</u>	2 of 8	SSW/249.9	64.6 / 2.78	ABBATEC LTD. 2615 BLACKWELL AVENUE, UNIT 103A OTTAWA ON K1B 4E4	GEN

Map Key	Number of Records	Direction/ Distance (m)	Elev/Diff (m)	Site	DB
Generator No: Status: Approval Years: Contam. Facility: MHSW Facility: SIC Code: SIC Description:	ON1949000 99,00,01 2959	OTHER SMELTING, ETC.		PO Box No: Country: Choice of Contact: Co Admin: Phone No Admin:	
<u>Detail(s)</u>					
Waste Class: Waste Class Desc:	264	PHOTOPROCESSING WASTES			
66	3 of 8	SSW/249.9	64.6 / 2.78	ABBATEC LTD. 2615 BLACKWELL AVENUE, #103A OTTAWA ON K1B 4E4	GEN
Generator No: Status: Approval Years: Contam. Facility: MHSW Facility: SIC Code: SIC Description:	ON1949000 94,95,96,97,98 2959	OTHER SMELTING, ETC.		PO Box No: Country: Choice of Contact: Co Admin: Phone No Admin:	
<u>Detail(s)</u>					
Waste Class: Waste Class Desc:	264	PHOTOPROCESSING WASTES			
66	4 of 8	SSW/249.9	64.6 / 2.78	ABBATEC LTD.(SEE & USE A460208) 103A-2615 BLACKWELL ST. OTTAWA ON K1B 4E4	GEN
Generator No: Status: Approval Years: Contam. Facility: MHSW Facility: SIC Code: SIC Description:	RR1600 86 060			PO Box No: Country: Choice of Contact: Co Admin: Phone No Admin:	
66	5 of 8	SSW/249.9	64.6 / 2.78	Liumar Technologies Corp. Ltd 102-2615 Blackwell Street Ottawa ON K1B 4E4	GEN
Generator No: Status: Approval Years: Contam. Facility: MHSW Facility: SIC Code: SIC Description:	ON4246849 02,03,04 333920	Material Handling Equipment Mfg.		PO Box No: Country: Choice of Contact: Co Admin: Phone No Admin:	
<u>Detail(s)</u>					
Waste Class: Waste Class Desc:	213	PETROLEUM DISTILLATES			

Map Key	Number of Records	Direction/ Distance (m)	Elev/Diff (m)	Site	DB
66	6 of 8	SSW/249.9	64.6 / 2.78	ABBATEC LIMITED 103A - 2615 BLACKWELL STREET OTTAWA ON K1B 4E4	REC
Rec Op Div: Co Admin: Phone No Admin: Rec Div: Rec Op Name: Choice of Contact: Site Bldg: Site PO Box: Receiver #: A460208 Facility Type: RECLAIM Approval Yrs: 99,00,06,07,08					
--Details-- Waste Code: 264 Waste Description: PHOTOPROCESSING WASTES					
66	7 of 8	SSW/249.9	64.6 / 2.78	ABBATEC LTD.(SEE & USE A460208) 103A-2615 BLACKWELL ST. OTTAWA ON K1B 4E4	REC
Rec Op Div: Co Admin: Phone No Admin: Rec Div: Rec Op Name: Choice of Contact: Site Bldg: Site PO Box: Receiver #: RR1600 Facility Type: MISCELLANEOUS Approval Yrs: 87,88,89,90,92,94					
--Details-- Waste Code: 264 Waste Description: PHOTOPROCESSING WASTES					
66	8 of 8	SSW/249.9	64.6 / 2.78	ABBATEC LTD.(SEE & USE A460208) 103A-2615 BLACKWELL ST. OTTAWA ON K1B 4E4	REC
Rec Op Div: Co Admin: Phone No Admin: Rec Div: Rec Op Name: Choice of Contact: Site Bldg: Site PO Box: Receiver #: RR1600 Facility Type: Approval Yrs: 06,07,08					
67	1 of 11	NW/250.0	64.9 / 3.08	2400 Sheffield Road Ottawa ON K1B 5P6	EHS

Map Key	Number of Records	Direction/ Distance (m)	Elev/Diff (m)	Site	DB
Order No:	20101105009			Nearest Intersection:	
Status:	C			Municipality:	
Report Type:	Standard Report			Client Prov/State:	ON
Report Date:	11/15/2010			Search Radius (km):	0.25
Date Received:	11/5/2010 10:04:49 AM			X:	-75.609799
Previous Site Name:				Y:	45.410118
Lot/Building Size:					
Additional Info Ordered:					

67	2 of 11	NW/250.0	64.9 / 3.08	MCKERLIE MILLEN (SEE & USE ON2231919) CENTENNIAL AUTO PARTS 2400 SHEFFIELD ROAD OTTAWA ON K1B 5P6	GEN
Generator No:	ON0212431			PO Box No:	
Status:				Country:	
Approval Years:	98			Choice of Contact:	
Contam. Facility:				Co Admin:	
MHSW Facility:				Phone No Admin:	
SIC Code:	3081				
SIC Description:	MACHINE SHOP IND.				
<u>Detail(s)</u>					
Waste Class:	122				
Waste Class Desc:	ALKALINE WASTES - OTHER METALS				
Waste Class:	145				
Waste Class Desc:	PAINT/PIGMENT/COATING RESIDUES				
Waste Class:	241				
Waste Class Desc:	HALOGENATED SOLVENTS				
Waste Class:	252				
Waste Class Desc:	WASTE OILS & LUBRICANTS				
Waste Class:	253				
Waste Class Desc:	EMULSIFIED OILS				

67	3 of 11	NW/250.0	64.9 / 3.08	CARQUEST (OUT OF BUSINESS) 2400 SHEFFIELD ROAD OTTAWA ON K1B 5P6	GEN
Generator No:	ON2231919			PO Box No:	
Status:				Country:	
Approval Years:	00,01			Choice of Contact:	
Contam. Facility:				Co Admin:	
MHSW Facility:				Phone No Admin:	
SIC Code:	3259				
SIC Description:	OTHER VEHICLE ACCES.				
<u>Detail(s)</u>					
Waste Class:	122				
Waste Class Desc:	ALKALINE WASTES - OTHER METALS				
Waste Class:	145				
Waste Class Desc:	PAINT/PIGMENT/COATING RESIDUES				
Waste Class:	241				
Waste Class Desc:	HALOGENATED SOLVENTS				

Map Key	Number of Records	Direction/ Distance (m)	Elev/Diff (m)	Site	DB
Waste Class:		252			
Waste Class Desc:		WASTE OILS & LUBRICANTS			
Waste Class:		253			
Waste Class Desc:		EMULSIFIED OILS			
67	4 of 11	NW/250.0	64.9 / 3.08	NAV CANADA NAV CANADA - Ottawa National Depot 2400 Sheffield Road Ottawa ON K1B 5P6	GEN
Generator No:		ON9553031		PO Box No:	
Status:				Country:	
Approval Years:		2009		Choice of Contact:	
Contam. Facility:				Co Admin:	
MHSW Facility:				Phone No Admin:	
SIC Code:		488111			
SIC Description:		Air Traffic Control			
<u>Detail(s)</u>					
Waste Class:		243			
Waste Class Desc:		PCBS			
Waste Class:		252			
Waste Class Desc:		WASTE OILS & LUBRICANTS			
67	5 of 11	NW/250.0	64.9 / 3.08	MCKERLIE-MILLEN INC. CENTENNIAL AUTO PARTS 2400 SHEFFIELD RD. OTTAWA ON K1B 5P6	GEN
Generator No:		ON0212431		PO Box No:	
Status:				Country:	
Approval Years:		92,93,97		Choice of Contact:	
Contam. Facility:				Co Admin:	
MHSW Facility:				Phone No Admin:	
SIC Code:		3081			
SIC Description:		MACHINE SHOP IND.			
<u>Detail(s)</u>					
Waste Class:		252			
Waste Class Desc:		WASTE OILS & LUBRICANTS			
Waste Class:		122			
Waste Class Desc:		ALKALINE WASTES - OTHER METALS			
Waste Class:		145			
Waste Class Desc:		PAINT/PIGMENT/COATING RESIDUES			
Waste Class:		241			
Waste Class Desc:		HALOGENATED SOLVENTS			
Waste Class:		253			
Waste Class Desc:		EMULSIFIED OILS			
67	6 of 11	NW/250.0	64.9 / 3.08	CARQUEST CANADA LTD. 2400 SHEFFIELD ROAD OTTAWA ON K1B 5P6	GEN
Generator No:		ON2231919		PO Box No:	

Map Key	Number of Records	Direction/ Distance (m)	Elev/Diff (m)	Site	DB
<div> <div> Status: Approval Years: 97,98,99 Contam. Facility: MHSW Facility: SIC Code: 3259 SIC Description: OTHER VEHICLE ACCES. </div> <div> Country: Choice of Contact: Co Admin: Phone No Admin: </div> </div>					
<u>Detail(s)</u>					
<div> Waste Class: 122 Waste Class Desc: ALKALINE WASTES - OTHER METALS </div>					
<div> Waste Class: 145 Waste Class Desc: PAINT/PIGMENT/COATING RESIDUES </div>					
<div> Waste Class: 241 Waste Class Desc: HALOGENATED SOLVENTS </div>					
<div> Waste Class: 252 Waste Class Desc: WASTE OILS & LUBRICANTS </div>					
<div> Waste Class: 253 Waste Class Desc: EMULSIFIED OILS </div>					
67	7 of 11	NW/250.0	64.9 / 3.08	NAV CANADA NAV CANADA - Ottawa National Depot 2400 Sheffield Road Ottawa ON K1B 5P6	GEN
<div> Generator No: ON9553031 Status: Approval Years: 05,06,07,08 Contam. Facility: MHSW Facility: SIC Code: 488111 SIC Description: Air Traffic Control </div> <div> PO Box No: Country: Choice of Contact: Co Admin: Phone No Admin: </div>					
<u>Detail(s)</u>					
<div> Waste Class: 243 Waste Class Desc: PCB'S </div>					
<div> Waste Class: 243 Waste Class Desc: PCB'S </div>					
<div> Waste Class: 252 Waste Class Desc: WASTE OILS & LUBRICANTS </div>					
67	8 of 11	NW/250.0	64.9 / 3.08	NAV CANADA NAV CANADA - Ottawa National Depot 2400 Sheffield Road Ottawa ON K1B 5P6	GEN
<div> Generator No: ON9553031 Status: Approval Years: 2010 Contam. Facility: MHSW Facility: SIC Code: 488111 SIC Description: Air Traffic Control </div> <div> PO Box No: Country: Choice of Contact: Co Admin: Phone No Admin: </div>					
<u>Detail(s)</u>					

Map Key	Number of Records	Direction/ Distance (m)	Elev/Diff (m)	Site	DB
<div> <div>Waste Class:</div> <div>Waste Class Desc:</div> <div>243</div> <div>PCBS</div> </div> <div> <div>Waste Class:</div> <div>Waste Class Desc:</div> <div>252</div> <div>WASTE OILS & LUBRICANTS</div> </div>					
67	9 of 11	NW/250.0	64.9 / 3.08	MCKERLIE-MILLEN INC. 26-405 CENTENNIAL AUTO PARTS 2400 SHEFFIELD RD. OTTAWA ON K1B 5P6	GEN
<div> <div>Generator No:</div> <div>Status:</div> <div>Approval Years:</div> <div>Contam. Facility:</div> <div>MHSW Facility:</div> <div>SIC Code:</div> <div>SIC Description:</div> <div>ON0212431</div> <div>94,95,96</div> <div>3081</div> <div>MACHINE SHOP IND.</div> </div> <div> <div>PO Box No:</div> <div>Country:</div> <div>Choice of Contact:</div> <div>Co Admin:</div> <div>Phone No Admin:</div> </div>					
<u>Detail(s)</u>					
<div> <div>Waste Class:</div> <div>Waste Class Desc:</div> <div>122</div> <div>ALKALINE WASTES - OTHER METALS</div> </div> <div> <div>Waste Class:</div> <div>Waste Class Desc:</div> <div>145</div> <div>PAINT/PIGMENT/COATING RESIDUES</div> </div> <div> <div>Waste Class:</div> <div>Waste Class Desc:</div> <div>241</div> <div>HALOGENATED SOLVENTS</div> </div> <div> <div>Waste Class:</div> <div>Waste Class Desc:</div> <div>252</div> <div>WASTE OILS & LUBRICANTS</div> </div> <div> <div>Waste Class:</div> <div>Waste Class Desc:</div> <div>253</div> <div>EMULSIFIED OILS</div> </div>					
67	10 of 11	NW/250.0	64.9 / 3.08	MCKERLIE-MILLEN INC. 2400 SHEFFIELD RD., OTTAWA C/O HORTON ST. BOX 5051 LONDON ON K1B 5P6	GEN
<div> <div>Generator No:</div> <div>Status:</div> <div>Approval Years:</div> <div>Contam. Facility:</div> <div>MHSW Facility:</div> <div>SIC Code:</div> <div>SIC Description:</div> <div>ON0212431</div> <div>90</div> <div>3081</div> <div>MACHINE SHOP IND.</div> </div> <div> <div>PO Box No:</div> <div>Country:</div> <div>Choice of Contact:</div> <div>Co Admin:</div> <div>Phone No Admin:</div> </div>					
<u>Detail(s)</u>					
<div> <div>Waste Class:</div> <div>Waste Class Desc:</div> <div>122</div> <div>ALKALINE WASTES - OTHER METALS</div> </div>					
67	11 of 11	NW/250.0	64.9 / 3.08	CARQUEST CANADA LTD. 2400 SHEFFIELD RD OTTAWA ON K1B 5P6	SCT
<div> <div>Established:</div> <div>Plant Size (ft²):</div> <div>Employment:</div> <div>1950</div> <div>0</div> <div>20</div> </div>					

Map Key	Number of Records	Direction/ Distance (m)	Elev/Diff (m)	Site	DB
--Details--					
Description:		Machine Shops			
SIC/NAICS Code:		332710			
Description:		Other New Motor Vehicle Parts and Accessories Wholesaler-Distributors			
SIC/NAICS Code:		415290			
Description:		Paint, Glass and Wallpaper Wholesaler-Distributors			
SIC/NAICS Code:		416340			
68	1 of 14	SW/250.0	65.9 / 4.08	Simluc Contractors Limited 2550 Blackwell St. Ottawa ON K1B 5R1	CA
Certificate #:		0446-4FVSEN			
Application Year:		2000			
Issue Date:		1/26/2000			
Approval Type:		Waste Management Systems			
Status:		Approved			
Application Type:					
Client Name:					
Client Address:					
Client City:					
Client Postal Code:					
Project Description:					
Contaminants:					
Emission Control:					
68	2 of 14	SW/250.0	65.9 / 4.08	1075748 ONTARIO INC. 2550 BLACKWELL STREET, SWM OTTAWA ON K1B 5R1	CA
Certificate #:		3-0776-98-			
Application Year:		98			
Issue Date:		6/17/1998			
Approval Type:		Municipal sewage			
Status:		Approved			
Application Type:					
Client Name:					
Client Address:					
Client City:					
Client Postal Code:					
Project Description:					
Contaminants:					
Emission Control:					
68	3 of 14	SW/250.0	65.9 / 4.08	Simluc Contractors Limited 2550 Blackwell St. Ottawa ON	ECA
Approval No:	0446-4FVSEN			MOE District:	Ottawa
Approval Date:	2000-01-26			City:	
Status:	Approved			Longitude:	-75.61055
Record Type:	ECA			Latitude:	45.405229999999996
Link Source:	IDS			Geometry X:	
SWP Area Name:	Rideau Valley			Geometry Y:	
Approval Type:	ECA-WASTE MANAGEMENT SYSTEMS				
Project Type:	WASTE MANAGEMENT SYSTEMS				
Address:	2550 Blackwell St.				

Map Key	Number of Records	Direction/ Distance (m)	Elev/Diff (m)	Site	DB
Full Address: Full PDF Link: https://www.accessenvironment.ene.gov.on.ca/instruments/2671-4FAMUM-14.pdf					
68	4 of 14	SW/250.0	65.9 / 4.08	2550 Blackwell Street Ottawa ON K1B 4E4	EHS
Order No: 20180926042 Status: C Report Type: Standard Report Report Date: 02-OCT-18 Date Received: 26-SEP-18 Previous Site Name: Lot/Building Size: Additional Info Ordered:		Nearest Intersection: Municipality: Client Prov/State: ON Search Radius (km): .25 X: -75.610605 Y: 45.405345			
68	5 of 14	SW/250.0	65.9 / 4.08	Simluc Contractors Limited 2550 Blackwell Street Ottawa ON K1B 5R1	GEN
Generator No: ON9707258 Status: Approval Years: 2016 Contam. Facility: No MHSW Facility: No SIC Code: 211113 SIC Description: CONVENTIONAL OIL AND GAS EXTRACTION		PO Box No: Country: Canada Choice of Contact: CO_ADMIN Co Admin: Louise Amyot Phone No Admin: 613-748-0066 Ext.221			
<u>Detail(s)</u>					
Waste Class: 252 Waste Class Desc: WASTE OILS & LUBRICANTS					
68	6 of 14	SW/250.0	65.9 / 4.08	Simluc Contractors Limited 2550 Blackwell Street Ottawa ON K1B 5R1	GEN
Generator No: ON9707258 Status: Registered Approval Years: As of Jul 2019 Contam. Facility: MHSW Facility: SIC Code: SIC Description:		PO Box No: Country: Canada Choice of Contact: Co Admin: Phone No Admin:			
<u>Detail(s)</u>					
Waste Class: 252 L Waste Class Desc: Waste crankcase oils and lubricants					
68	7 of 14	SW/250.0	65.9 / 4.08	Simluc Contractors Limited 2550 Blackwell Street Ottawa ON	GEN
Generator No: ON9707258 Status: Approval Years: 2013 Contam. Facility: MHSW Facility: SIC Code: 211113		PO Box No: Country: Choice of Contact: Co Admin: Phone No Admin:			

Map Key	Number of Records	Direction/ Distance (m)	Elev/Diff (m)	Site	DB
SIC Description:		CONVENTIONAL OIL AND GAS EXTRACTION			
Detail(s)					
Waste Class:	252				
Waste Class Desc:	WASTE OILS & LUBRICANTS				
68	8 of 14	SW/250.0	65.9 / 4.08	EASTROCK INC. 2550 BLACKWELL STREET OTTAWA ON K1B 5R1	GEN
Generator No:	ON2127901			PO Box No:	
Status:				Country:	
Approval Years:	96,97,98,99,00,01			Choice of Contact:	
Contam. Facility:				Co Admin:	
MHSW Facility:				Phone No Admin:	
SIC Code:	3192				
SIC Description:	CONSTR TUCTION EQUIP.				
Detail(s)					
Waste Class:	213				
Waste Class Desc:	PETROLEUM DISTILLATES				
Waste Class:	221				
Waste Class Desc:	LIGHT FUELS				
Waste Class:	252				
Waste Class Desc:	WASTE OILS & LUBRICANTS				
68	9 of 14	SW/250.0	65.9 / 4.08	Simluc Contractors Limited 2550 Blackwell Street Ottawa ON K1B 5R1	GEN
Generator No:	ON9707258			PO Box No:	
Status:				Country:	
Approval Years:	05,06			Choice of Contact:	
Contam. Facility:				Co Admin:	
MHSW Facility:				Phone No Admin:	
SIC Code:	211113				
SIC Description:	Conventional Oil and Gas Extraction				
Detail(s)					
Waste Class:	252				
Waste Class Desc:	WASTE OILS & LUBRICANTS				
68	10 of 14	SW/250.0	65.9 / 4.08	Simluc Contractors Limited 2550 Blackwell Street Ottawa ON K1B 5R1	GEN
Generator No:	ON9707258			PO Box No:	
Status:				Country:	
Approval Years:	2012			Choice of Contact:	
Contam. Facility:				Co Admin:	
MHSW Facility:				Phone No Admin:	
SIC Code:	211113				
SIC Description:	Conventional Oil and Gas Extraction				
Detail(s)					

Map Key	Number of Records	Direction/ Distance (m)	Elev/Diff (m)	Site	DB
Waste Class:		252			
Waste Class Desc:		WASTE OILS & LUBRICANTS			
68	11 of 14	SW/250.0	65.9 / 4.08	Simluc Contractors Limited 2550 Blackwell Street Ottawa ON K1B 5R1	GEN
Generator No:		ON9707258		PO Box No:	
Status:				Country: Canada	
Approval Years:		2015		Choice of Contact: CO_ADMIN	
Contam. Facility:		No		Co Admin: Louise Amyot	
MHSW Facility:		No		Phone No Admin: 613-748-0066 Ext.221	
SIC Code:		211113			
SIC Description:		CONVENTIONAL OIL AND GAS EXTRACTION			
Detail(s)					
Waste Class:		252			
Waste Class Desc:		WASTE OILS & LUBRICANTS			
68	12 of 14	SW/250.0	65.9 / 4.08	Simluc Contractors Limited 2550 Blackwell Street Ottawa ON K1B 5R1	GEN
Generator No:		ON9707258		PO Box No:	
Status:		Registered		Country: Canada	
Approval Years:		As of Dec 2018		Choice of Contact:	
Contam. Facility:				Co Admin:	
MHSW Facility:				Phone No Admin:	
SIC Code:					
SIC Description:					
Detail(s)					
Waste Class:		252 L			
Waste Class Desc:		Waste crankcase oils and lubricants			
68	13 of 14	SW/250.0	65.9 / 4.08	Simluc Contractors Limited 2550 Blackwell Street Ottawa ON K1B 5R1	GEN
Generator No:		ON9707258		PO Box No:	
Status:				Country: Canada	
Approval Years:		2014		Choice of Contact: CO_ADMIN	
Contam. Facility:		No		Co Admin: Louise Amyot	
MHSW Facility:		No		Phone No Admin: 613-748-0066 Ext.221	
SIC Code:		211113			
SIC Description:		CONVENTIONAL OIL AND GAS EXTRACTION			
Detail(s)					
Waste Class:		252			
Waste Class Desc:		WASTE OILS & LUBRICANTS			
68	14 of 14	SW/250.0	65.9 / 4.08	Simluc Contractors Limited 2550 Blackwell Street Ottawa ON K1B 5R1	GEN
Generator No:		ON9707258		PO Box No:	

Map Key	Number of Records	Direction/ Distance (m)	Elev/Diff (m)	Site	DB
Status: Approval Years: 2010 Contam. Facility: MHSW Facility: SIC Code: 211113 SIC Description: Conventional Oil and Gas Extraction					
Country: Choice of Contact: Co Admin: Phone No Admin:					
<u>Detail(s)</u>					
Waste Class: 252 Waste Class Desc: WASTE OILS & LUBRICANTS					
69	1 of 1	SSW/250.0	64.9 / 3.08	ABBATEC LIMITED 2595 BLACKWELL ST. AND 103A - 2615 BLACKWELL ST. OTTAWA ON K1B 4E4	REC
Rec Op Div: Co Admin: Phone No Admin: Rec Div: Rec Op Name: Choice of Contact: Site Bldg: Site PO Box: Receiver #: A460208 Facility Type: TRANSFER STATION Approval Yrs: 87,88,89,90,92,93,94,95,96,97,98					
<u>--Details--</u>					
Waste Code: 122 Waste Description: ALKALINE WASTES - OTHER METALS					
Waste Code: 123 Waste Description: ALKALINE PHOSPHATES					
Waste Code: 148 Waste Description: INORGANIC LABORATORY CHEMICALS					
Waste Code: 213 Waste Description: PETROLEUM DISTILLATES					
Waste Code: 221 Waste Description: LIGHT FUELS					
Waste Code: 252 Waste Description: WASTE OILS & LUBRICANTS					
Waste Code: 999 Waste Description: ??? UNKNOWN WASTE CLASS ???					
Waste Code: 264 Waste Description: PHOTOPROCESSING WASTES					
70	1 of 17	WSW/250.0	65.9 / 4.08	GN JOHNSTON EQUIPMENT CO. LTD. 2100 BANTREE UNIT 10 Ottawa ON K1B 5R4	GEN
Generator No: ON2295400 Status: Approval Years: 2010 Contam. Facility:					
PO Box No: Country: Choice of Contact: Co Admin:					

Map Key	Number of Records	Direction/ Distance (m)	Elev/Diff (m)	Site	DB
<hr/>					
MHSW Facility:				Phone No Admin:	
SIC Code:	811199				
SIC Description:		All Other Automotive Repair and Maintenance			
<u>Detail(s)</u>					
Waste Class:		213			
Waste Class Desc:		PETROLEUM DISTILLATES			
Waste Class:		145			
Waste Class Desc:		PAINT/PIGMENT/COATING RESIDUES			
Waste Class:		252			
Waste Class Desc:		WASTE OILS & LUBRICANTS			
Waste Class:		251			
Waste Class Desc:		OIL SKIMMINGS & SLUDGES			
Waste Class:		221			
Waste Class Desc:		LIGHT FUELS			
Waste Class:		212			
Waste Class Desc:		ALIPHATIC SOLVENTS			
Waste Class:		211			
Waste Class Desc:		AROMATIC SOLVENTS			
<hr/>					
70	2 of 17	WSW/250.0	65.9 / 4.08	GN JOHNSTON EQUIPMENT CO. LTD. Ottawa 2100 BANTREE UNIT 10 Ottawa ON K1B 5R4	GEN
Generator No:	ON2295400			PO Box No:	
Status:	Registered			Country:	Canada
Approval Years:	As of Dec 2018			Choice of Contact:	
Contam. Facility:				Co Admin:	
MHSW Facility:				Phone No Admin:	
SIC Code:					
SIC Description:					
<u>Detail(s)</u>					
Waste Class:		213 L			
Waste Class Desc:		Petroleum distillates			
Waste Class:		252 L			
Waste Class Desc:		Waste crankcase oils and lubricants			
<hr/>					
70	3 of 17	WSW/250.0	65.9 / 4.08	GN JOHNSTON EQUIPMENT CO. LTD. 2100 BANTREE, UNIT 5 OTTAWA ON K1B 5R4	GEN
Generator No:	ON2295400			PO Box No:	
Status:				Country:	
Approval Years:	97,98,99,00,01			Choice of Contact:	
Contam. Facility:				Co Admin:	
MHSW Facility:				Phone No Admin:	
SIC Code:	9999				
SIC Description:		OTHER SERVICES			
<u>Detail(s)</u>					
Waste Class:		211			

Map Key	Number of Records	Direction/ Distance (m)	Elev/Diff (m)	Site	DB
Waste Class Desc:		AROMATIC SOLVENTS			
Waste Class:		212			
Waste Class Desc:		ALIPHATIC SOLVENTS			
Waste Class:		213			
Waste Class Desc:		PETROLEUM DISTILLATES			
Waste Class:		221			
Waste Class Desc:		LIGHT FUELS			
Waste Class:		251			
Waste Class Desc:		OIL SKIMMINGS & SLUDGES			
Waste Class:		252			
Waste Class Desc:		WASTE OILS & LUBRICANTS			
Waste Class:		145			
Waste Class Desc:		PAINT/PIGMENT/COATING RESIDUES			

70	4 of 17	WSW/250.0	65.9 / 4.08	GN JOHNSTON EQUIPMENT CO. LTD. 2100 BANTREE UNIT 10 Ottawa ON K1B 5R4	GEN
Generator No:	ON2295400			PO Box No:	
Status:				Country:	Canada
Approval Years:	2016			Choice of Contact:	CO_ADMIN
Contam. Facility:	No			Co Admin:	Danielle Chisholm
MHSW Facility:	No			Phone No Admin:	905-712-6006 Ext.52205
SIC Code:	811199				
SIC Description:	ALL OTHER AUTOMOTIVE REPAIR AND MAINTENANCE				
<u>Detail(s)</u>					
Waste Class:	251				
Waste Class Desc:	OIL SKIMMINGS & SLUDGES				
Waste Class:	145				
Waste Class Desc:	PAINT/PIGMENT/COATING RESIDUES				
Waste Class:	211				
Waste Class Desc:	AROMATIC SOLVENTS				
Waste Class:	212				
Waste Class Desc:	ALIPHATIC SOLVENTS				
Waste Class:	213				
Waste Class Desc:	PETROLEUM DISTILLATES				
Waste Class:	252				
Waste Class Desc:	WASTE OILS & LUBRICANTS				
Waste Class:	221				
Waste Class Desc:	LIGHT FUELS				

70	5 of 17	WSW/250.0	65.9 / 4.08	GN JOHNSTON EQUIPMENT CO. LTD. Ottawa 2100 BANTREE UNIT 10 Ottawa ON K1B 5R4	GEN
Generator No:	ON2295400			PO Box No:	
Status:	Registered			Country:	Canada
Approval Years:	As of Jul 2019			Choice of Contact:	
Contam. Facility:				Co Admin:	

Map Key	Number of Records	Direction/ Distance (m)	Elev/Diff (m)	Site	DB
MHSW Facility:				Phone No Admin:	
SIC Code:					
SIC Description:					
<u>Detail(s)</u>					
Waste Class:		213 L			
Waste Class Desc:		Petroleum distillates			
Waste Class:		252 L			
Waste Class Desc:		Waste crankcase oils and lubricants			
70	6 of 17	WSW/250.0	65.9 / 4.08	CORPORATE SHELVING SOLUTIONS 2100 BANTREE ROAD, UNIT #5 OTTAWA ON K1B 5R4	GEN
Generator No:	ON1951000			PO Box No:	
Status:				Country:	
Approval Years:	94,95,96,97,98			Choice of Contact:	
Contam. Facility:				Co Admin:	
MHSW Facility:				Phone No Admin:	
SIC Code:	2699				
SIC Description:		OTHER FURN. & FIXT.			
<u>Detail(s)</u>					
Waste Class:		213			
Waste Class Desc:		PETROLEUM DISTILLATES			
70	7 of 17	WSW/250.0	65.9 / 4.08	G.N. JOHNSTON EQUIPMENT CO. LTD. 2100 BANTREE ROAD, UNIT 5 OTTAWA ON K1B 5R4	GEN
Generator No:	ON0106604			PO Box No:	
Status:				Country:	
Approval Years:	97,98,99,00,01			Choice of Contact:	
Contam. Facility:				Co Admin:	
MHSW Facility:				Phone No Admin:	
SIC Code:	3199				
SIC Description:		OTHER MACHINERY			
<u>Detail(s)</u>					
Waste Class:		213			
Waste Class Desc:		PETROLEUM DISTILLATES			
Waste Class:		252			
Waste Class Desc:		WASTE OILS & LUBRICANTS			
70	8 of 17	WSW/250.0	65.9 / 4.08	GN JOHNSTON EQUIPMENT CO. LTD. 2100 BANTREE UNIT 10 Ottawa ON K1B 5R4	GEN
Generator No:	ON2295400			PO Box No:	
Status:				Country:	Canada
Approval Years:	2014			Choice of Contact:	CO_OFFICIAL
Contam. Facility:	No			Co Admin:	
MHSW Facility:	No			Phone No Admin:	
SIC Code:	811199				
SIC Description:		ALL OTHER AUTOMOTIVE REPAIR AND MAINTENANCE			

Map Key	Number of Records	Direction/ Distance (m)	Elev/Diff (m)	Site	DB
<u>Detail(s)</u>					
Waste Class:		251			
Waste Class Desc:		OIL SKIMMINGS & SLUDGES			
Waste Class:		212			
Waste Class Desc:		ALIPHATIC SOLVENTS			
Waste Class:		211			
Waste Class Desc:		AROMATIC SOLVENTS			
Waste Class:		213			
Waste Class Desc:		PETROLEUM DISTILLATES			
Waste Class:		221			
Waste Class Desc:		LIGHT FUELS			
Waste Class:		145			
Waste Class Desc:		PAINT/PIGMENT/COATING RESIDUES			
Waste Class:		252			
Waste Class Desc:		WASTE OILS & LUBRICANTS			
70	9 of 17	WSW/250.0	65.9 / 4.08	GN JOHNSTON EQUIPMENT CO. LTD. 2100 BANTREE UNIT 10 Ottawa ON K1B 5R4	GEN
Generator No:	ON2295400			PO Box No:	
Status:				Country:	
Approval Years:	03,04,05,06,07,08			Choice of Contact:	
Contam. Facility:				Co Admin:	
MHSW Facility:				Phone No Admin:	
SIC Code:	811199				
SIC Description:	All Other Automotive R&M				
<u>Detail(s)</u>					
Waste Class:		145			
Waste Class Desc:		PAINT/PIGMENT/COATING RESIDUES			
Waste Class:		211			
Waste Class Desc:		AROMATIC SOLVENTS			
Waste Class:		212			
Waste Class Desc:		ALIPHATIC SOLVENTS			
Waste Class:		213			
Waste Class Desc:		PETROLEUM DISTILLATES			
Waste Class:		221			
Waste Class Desc:		LIGHT FUELS			
Waste Class:		251			
Waste Class Desc:		OIL SKIMMINGS & SLUDGES			
Waste Class:		252			
Waste Class Desc:		WASTE OILS & LUBRICANTS			
70	10 of 17	WSW/250.0	65.9 / 4.08	GN JOHNSTON EQUIPMENT CO. LTD. 2100 BANTREE UNIT 10 Ottawa ON	GEN
Generator No:	ON2295400			PO Box No:	

Map Key	Number of Records	Direction/ Distance (m)	Elev/Diff (m)	Site	DB
<hr/>					
Status:				Country:	
Approval Years:	2013			Choice of Contact:	
Contam. Facility:				Co Admin:	
MHSW Facility:				Phone No Admin:	
SIC Code:	811199				
SIC Description:		ALL OTHER AUTOMOTIVE REPAIR AND MAINTENANCE			
 <u>Detail(s)</u>					
Waste Class:		252			
Waste Class Desc:		WASTE OILS & LUBRICANTS			
Waste Class:		251			
Waste Class Desc:		OIL SKIMMINGS & SLUDGES			
Waste Class:		212			
Waste Class Desc:		ALIPHATIC SOLVENTS			
Waste Class:		221			
Waste Class Desc:		LIGHT FUELS			
Waste Class:		211			
Waste Class Desc:		AROMATIC SOLVENTS			
Waste Class:		145			
Waste Class Desc:		PAINT/PIGMENT/COATING RESIDUES			
Waste Class:		213			
Waste Class Desc:		PETROLEUM DISTILLATES			
<hr/>					
70	11 of 17	WSW/250.0	65.9 / 4.08	GN JOHNSTON EQUIPMENT CO. LTD. 2100 BANTREE UNIT 10 Ottawa ON K1B 5R4	GEN
Generator No:	ON2295400			PO Box No:	
Status:				Country:	Canada
Approval Years:	2015			Choice of Contact:	CO_OFFICIAL
Contam. Facility:	No			Co Admin:	
MHSW Facility:	No			Phone No Admin:	
SIC Code:	811199				
SIC Description:		ALL OTHER AUTOMOTIVE REPAIR AND MAINTENANCE			
 <u>Detail(s)</u>					
Waste Class:		212			
Waste Class Desc:		ALIPHATIC SOLVENTS			
Waste Class:		251			
Waste Class Desc:		OIL SKIMMINGS & SLUDGES			
Waste Class:		145			
Waste Class Desc:		PAINT/PIGMENT/COATING RESIDUES			
Waste Class:		221			
Waste Class Desc:		LIGHT FUELS			
Waste Class:		211			
Waste Class Desc:		AROMATIC SOLVENTS			
Waste Class:		252			
Waste Class Desc:		WASTE OILS & LUBRICANTS			
Waste Class:		213			

Map Key	Number of Records	Direction/ Distance (m)	Elev/Diff (m)	Site	DB
Waste Class Desc:		PETROLEUM DISTILLATES			
70	12 of 17	WSW/250.0	65.9 / 4.08	GN JOHNSTON EQUIPMENT CO. LTD. 2100 BANTREE UNIT 10 Ottawa ON K1B 5R4	GEN
Generator No:	ON2295400			PO Box No:	
Status:				Country:	
Approval Years:	2011			Choice of Contact:	
Contam. Facility:				Co Admin:	
MHSW Facility:				Phone No Admin:	
SIC Code:	811199				
SIC Description:	All Other Automotive Repair and Maintenance				
<u>Detail(s)</u>					
Waste Class:	252				
Waste Class Desc:	WASTE OILS & LUBRICANTS				
Waste Class:	211				
Waste Class Desc:	AROMATIC SOLVENTS				
Waste Class:	212				
Waste Class Desc:	ALIPHATIC SOLVENTS				
Waste Class:	213				
Waste Class Desc:	PETROLEUM DISTILLATES				
Waste Class:	145				
Waste Class Desc:	PAINT/PIGMENT/COATING RESIDUES				
Waste Class:	251				
Waste Class Desc:	OIL SKIMMINGS & SLUDGES				
Waste Class:	221				
Waste Class Desc:	LIGHT FUELS				
70	13 of 17	WSW/250.0	65.9 / 4.08	GN JOHNSTON EQUIPMENT CO. LTD. 2100 BANTREE UNIT 10 Ottawa ON K1B 5R4	GEN
Generator No:	ON2295400			PO Box No:	
Status:				Country:	
Approval Years:	2009			Choice of Contact:	
Contam. Facility:				Co Admin:	
MHSW Facility:				Phone No Admin:	
SIC Code:	811199				
SIC Description:	All Other Automotive Repair and Maintenance				
<u>Detail(s)</u>					
Waste Class:	212				
Waste Class Desc:	ALIPHATIC SOLVENTS				
Waste Class:	145				
Waste Class Desc:	PAINT/PIGMENT/COATING RESIDUES				
Waste Class:	211				
Waste Class Desc:	AROMATIC SOLVENTS				
Waste Class:	213				
Waste Class Desc:	PETROLEUM DISTILLATES				

Map Key	Number of Records	Direction/ Distance (m)	Elev/Diff (m)	Site	DB
<div> <div>Waste Class:</div> <div>Waste Class Desc:</div> <div>221</div> <div>LIGHT FUELS</div> </div> <div> <div>Waste Class:</div> <div>Waste Class Desc:</div> <div>251</div> <div>OIL SKIMMINGS & SLUDGES</div> </div> <div> <div>Waste Class:</div> <div>Waste Class Desc:</div> <div>252</div> <div>WASTE OILS & LUBRICANTS</div> </div>					
70	14 of 17	WSW/250.0	65.9 / 4.08	GN JOHNSTON EQUIPMENT CO. LTD. 2100 BANTREE UNIT 10 Ottawa ON K1B 5R4	GEN
<div> <div>Generator No:</div> <div>Status:</div> <div>Approval Years:</div> <div>Contam. Facility:</div> <div>MHSW Facility:</div> <div>SIC Code:</div> <div>SIC Description:</div> <div>ON2295400</div> <div>2012</div> <div>811199</div> <div>All Other Automotive Repair and Maintenance</div> </div> <div> <div>PO Box No:</div> <div>Country:</div> <div>Choice of Contact:</div> <div>Co Admin:</div> <div>Phone No Admin:</div> </div>					
<u>Detail(s)</u>					
<div> <div>Waste Class:</div> <div>Waste Class Desc:</div> <div>252</div> <div>WASTE OILS & LUBRICANTS</div> </div> <div> <div>Waste Class:</div> <div>Waste Class Desc:</div> <div>221</div> <div>LIGHT FUELS</div> </div> <div> <div>Waste Class:</div> <div>Waste Class Desc:</div> <div>213</div> <div>PETROLEUM DISTILLATES</div> </div> <div> <div>Waste Class:</div> <div>Waste Class Desc:</div> <div>251</div> <div>OIL SKIMMINGS & SLUDGES</div> </div> <div> <div>Waste Class:</div> <div>Waste Class Desc:</div> <div>211</div> <div>AROMATIC SOLVENTS</div> </div> <div> <div>Waste Class:</div> <div>Waste Class Desc:</div> <div>145</div> <div>PAINT/PIGMENT/COATING RESIDUES</div> </div> <div> <div>Waste Class:</div> <div>Waste Class Desc:</div> <div>212</div> <div>ALIPHATIC SOLVENTS</div> </div>					
70	15 of 17	WSW/250.0	65.9 / 4.08	G.N. Johnston Equipment Co Ltd 2100 Bantree St Unit 10 Ottawa ON K1B 5R4	SCT
<div> <div>Established:</div> <div>Plant Size (ft²):</div> <div>Employment:</div> <div>01-JUN-49</div> <div>8400</div> </div>					
<u>--Details--</u>					
<div> <div>Description:</div> <div>SIC/NAICS Code:</div> <div>Industrial Machinery, Equipment and Supplies Wholesaler-Distributors</div> <div>417230</div> </div> <div> <div>Description:</div> <div>SIC/NAICS Code:</div> <div>Industrial Machinery, Equipment and Supplies Wholesaler-Distributors</div> <div>417230</div> </div>					
70	16 of 17	WSW/250.0	65.9 / 4.08	G.N. Johnston Equipment Co. Ltd. 2100 Bantree St Unit 5	SCT

Map Key	Number of Records	Direction/ Distance (m)	Elev/Diff (m)	Site	DB
<hr/>					
Ottawa ON K1B 5R4					
Established:	1949				
Plant Size (ft²):					
Employment:	25				
<hr/>					
--Details--					
Description:	Industrial Machinery, Equipment and Supplies Wholesaler-Distributors				
SIC/NAICS Code:	417230				
<hr/>					
70	17 of 17	WSW/250.0	65.9 / 4.08	Clabro Canada Inc. 2100 Bantree St Unit 2 Ottawa ON K1B 5R4	SCT
Established:	01-AUG-73				
Plant Size (ft²):					
Employment:					
<hr/>					
--Details--					
Description:	Other Printing				
SIC/NAICS Code:	323119				
Description:	Other Printing				
SIC/NAICS Code:	323119				
Description:	Paper Bag and Coated and Treated Paper Manufacturing				
SIC/NAICS Code:	322220				
<hr/>					
71	1 of 7	SW/250.0	65.5 / 3.66	718013 Ontario Ltd. 2570 Blackwell St Ottawa ON K1B 5R1	CA
Certificate #:	0398-7CNQVP				
Application Year:	2008				
Issue Date:	5/2/2008				
Approval Type:	Air				
Status:	Approved				
Application Type:					
Client Name:					
Client Address:					
Client City:					
Client Postal Code:					
Project Description:					
Contaminants:					
Emission Control:					
<hr/>					
71	2 of 7	SW/250.0	65.5 / 3.66	718013 Ontario Ltd. 2570 Blackwell Street Ottawa K1B 5R1 CITY OF OTTAWA ON	EBR
EBR Registry No:	010-0472		Year:	2007	
Ministry Ref No:	9525-72DRSG		Act 1:		
Notice Type:	Instrument Decision		Act 2:		
Notice Stage:	803001682		Comment Period:		
Notice Date:	May 09, 2008		Section:		
Proposal Date:	May 01, 2007		Site Location Map:		
Decision Posted:					

Map Key	Number of Records	Direction/ Distance (m)	Elev/Diff (m)	Site	DB
Posted By: Company Name: 718013 Ontario Ltd. Off Instrument Name: Instrument Type: (EPA s. 9) - Approval for discharge into the natural environment other than water (i.e. Air) Proponent Name: Proponent Address: 2570 Blackwell Street, Ottawa Ontario, Canada K1B 5R1 Site Address: Location Other: URL: Site Location Details: 2570 Blackwell Street Ottawa K1B 5R1 CITY OF OTTAWA					
71	3 of 7	SW/250.0	65.5 / 3.66	718013 Ontario Ltd. 2570 Blackwell St Ottawa ON K1B 5R1	ECA
Approval No: 0398-7CNQVP Approval Date: 2008-05-02 Status: Approved Record Type: ECA Link Source: IDS SWP Area Name: Rideau Valley Approval Type: ECA-AIR Project Type: AIR Address: 2570 Blackwell St Full Address: Full PDF Link: https://www.accessenvironment.ene.gov.on.ca/instruments/9525-72DRSG-13.pdf					
MOE District: Ottawa City: Longitude: -75.61031 Latitude: 45.40484 Geometry X: Geometry Y:					
71	4 of 7	SW/250.0	65.5 / 3.66	2570 Blackwell Street Ottawa ON K1B 5R1	EHS
Order No: 20050830001 Status: C Report Type: Complete Report Report Date: 9/8/2005 Date Received: 8/30/2005 Previous Site Name: Lot/Building Size: Additional Info Ordered:					
Nearest Intersection: Municipality: Client Prov/State: ON Search Radius (km): 0.25 X: -75.610271 Y: 45.404785					
71	5 of 7	SW/250.0	65.5 / 3.66	SEWER ROOTTER LTD 2570 BLACKWELL STREET OTTAWA ON K1B 5R1	GEN
Generator No: ON0152202 Status: Approval Years: 92,93,97 Contam. Facility: MHSW Facility: SIC Code: 4241 SIC Description: PLUMBING					
PO Box No: Country: Choice of Contact: Co Admin: Phone No Admin:					
Detail(s)					
Waste Class: 252 Waste Class Desc: WASTE OILS & LUBRICANTS					

Map Key	Number of Records	Direction/ Distance (m)	Elev/Diff (m)	Site	DB
71	6 of 7	SW/250.0	65.5 / 3.66	ROTO-ROOTER, SEWER ROOTER LTD. 2570 BLACKWELL STREET OTTAWA ON K1B 5R1	GEN
Generator No:		ON0152202	PO Box No:		
Status:			Country:		
Approval Years:		98,99,00,01	Choice of Contact:		
Contam. Facility:			Co Admin:		
MHSW Facility:			Phone No Admin:		
SIC Code:		4241			
SIC Description:		PLUMBING			
<u>Detail(s)</u>					
Waste Class:		252			
Waste Class Desc:		WASTE OILS & LUBRICANTS			
71	7 of 7	SW/250.0	65.5 / 3.66	SEWER ROOTTER LTD. 34-689 O/A ROTO-ROOTER, 2570 BLACKWELL P.O. BOX 9272 TERMINAL "A" OTTAWA ON K1B 5R1	GEN
Generator No:		ON0152202	PO Box No:		
Status:			Country:		
Approval Years:		94,95,96	Choice of Contact:		
Contam. Facility:			Co Admin:		
MHSW Facility:			Phone No Admin:		
SIC Code:		4241			
SIC Description:		PLUMBING			
<u>Detail(s)</u>					
Waste Class:		252			
Waste Class Desc:		WASTE OILS & LUBRICANTS			

Unplottable Summary

Total: **38** Unplottable sites

DB	Company Name/Site Name	Address	City	Postal
CA	CITY	SHEFFIELD RD.	OTTAWA ON	
CA	Enviro-Grind Ltd. operating as Colautti Construction Ltd.	Mobile Jaw Crusher	Ottawa ON	
CA	ArcelorMittal Ottawa Inc.	Mobile Facility	Ottawa ON	
CA	1075748 Ontario Inc.	Part 1, Plan 5R-13954 & Part 9, Plan 5R-2860	Ottawa ON	
CA	OTTAWA CITY	EASEMENT-SHEFFIELD RD.	OTTAWA CITY ON	
CA	R.M. OF OTTAWA-CARLETON	SHEFFIELD RD., OTTAWA CITY	GLOUCESTER CITY ON	
CA	BILL WHELAN	BANTREE ST.	OTTAWA CITY ON	
CA	Enviro-Grind Ltd. operating as Colautti Construction Ltd.	Mobile Facility	Ottawa ON	
CONV	Colautti Construction Ltd		Ottawa ON	
CONV	CANADIAN WASTE SERVICE INC.		ON	
CONV	CANADIAN WASTE SERVICES INC.		ON	
CONV	CANADIAN WASTE SERVICES INC.		ON	
CONV	CANADIAN WASTE SERVICES INC.		ON	
CONV	CANADIAN WASTE SERVICES INC.		ON	
CONV	CANADIAN WASTE SERVICES INC.		ON	
EBR	ArcelorMittal Ottawa Inc.	Mobile Facility Ottawa CITY OF OTTAWA	ON	
EBR	Enviro-Grind Ltd. operating as Colautti Construction Ltd.	Mobile Jaw Crusher Ottawa K1T 3V7 CITY OF OTTAWA	ON	

ECA	Enviro-Grind Ltd. operating as Colautti Construction Ltd.	Mobile Facility	Ottawa ON	K1T 3V7
ECA	ArcelorMittal Ottawa Inc.	Mobile Facility	Ottawa ON	K1B 3V6
GEN	CANADIAN NATIONAL RAILWAY	VARIOUS SITES WITHIN THE MOE MOE EASTERN REGION	(SEE SCHEDULE "B") ON	
GEN	CANADIAN NATIONAL RAILWAY	VARIOUS SITES WITHIN THE MOE MOE EASTERN REGION	(SEE SCHEDULE "B") ON	
GEN	NATIONAL CAPITAL COMMISSION	LOT 25,26,27	OTTAWA ON	K1P 1C7
RSC		Part Lot 23	Ottawa ON	
RSC		Part Lot 23, Township of Gloucester	Ottawa ON	
SPL	BFI Canada Inc.		Ottawa ON	
SPL	MACK CANADA	SHEFFIELD RD.	OTTAWA CITY ON	
SPL	BAKERMAT INC.	SAME AS ABOVE	OTTAWA CITY ON	
SPL	TOP VALUE MART	BANTREE ST. SERVICE STATION	OTTAWA CITY ON	
SPL	QUEENSWAY TANK LINES	AT TOP VALUE CAR WASH ON BANTREE ST. TANK TRUCK (CARGO)	OTTAWA CITY ON	
SPL		SNC Lavalin Profac	Ottawa ON	
SPL	QUEENSWAY TANK LINES	AT THE TOP VALUE GAS BAR ON BANTREE RD. TANK TRUCK (CARGO)	OTTAWA CITY ON	
SPL	CONSOLIDATED FREIGHTWAYS	ALONG THE 417 TRANSPORT TRUCK (CARGO)	OTTAWA CITY ON	
SPL		WAKLEY,RUSSEL,INNES AND BANTREE<UNOFFICIAL>	Ottawa ON	
SPL	FRANCIS FUELS	LEMIEAUX FILTRATION PLANT TANK TRUCK (CARGO)	OTTAWA-CARLETON R.M. ON	
SPL	BFI Canada Inc.		Ottawa ON	
SPL	UNKNOWN	IN DITCH BEHIND GENERAL HOLDING LTD. AT 2600 BLOCK OF BLACKWELL ST.	OTTAWA CITY ON	
WDS	Walker Environmental Group Inc.		Ottawa ON	K1B 3V7
WWIS		lot 25	ON	

Unplottable Report

Site: CITY
SHEFFIELD RD. OTTAWA ON

Database:
CA

Certificate #: 3-0768-85-006
Application Year: 85
Issue Date: 7/12/85
Approval Type: Municipal sewage
Status: Approved
Application Type:
Client Name:
Client Address:
Client City:
Client Postal Code:
Project Description:
Contaminants:
Emission Control:

Site: Enviro-Grind Ltd. operating as Colautti Construction Ltd.
Mobile Jaw Crusher Ottawa ON

Database:
CA

Certificate #: 5388-7QPQL2
Application Year: 2009
Issue Date: 4/30/2009
Approval Type: Air
Status: Approved
Application Type:
Client Name:
Client Address:
Client City:
Client Postal Code:
Project Description:
Contaminants:
Emission Control:

Site: ArcelorMittal Ottawa Inc.
Mobile Facility Ottawa ON

Database:
CA

Certificate #: 4654-889NYE
Application Year: 2011
Issue Date: 1/26/2011
Approval Type: Air
Status: Approved
Application Type:
Client Name:
Client Address:
Client City:
Client Postal Code:
Project Description:
Contaminants:
Emission Control:

Site: 1075748 Ontario Inc.
Part 1, Plan 5R-13954 & Part 9, Plan 5R-2860 Ottawa ON

Database:
CA

Certificate #: 4625-83LPHM

Application Year: 2010
Issue Date: 4/16/2010
Approval Type: Industrial Sewage Works
Status: Approved
Application Type:
Client Name:
Client Address:
Client City:
Client Postal Code:
Project Description:
Contaminants:
Emission Control:

Site: OTTAWA CITY
EASEMENT-SHEFFIELD RD. OTTAWA CITY ON

Database:
CA

Certificate #: 3-0875-90-
Application Year: 90
Issue Date: 6/18/1990
Approval Type: Municipal sewage
Status: Approved
Application Type:
Client Name:
Client Address:
Client City:
Client Postal Code:
Project Description:
Contaminants:
Emission Control:

Site: R.M. OF OTTAWA-CARLETON
SHEFFIELD RD., OTTAWA CITY GLOUCESTER CITY ON

Database:
CA

Certificate #: 3-0993-86-
Application Year: 86
Issue Date: 12/4/1986
Approval Type: Municipal sewage
Status: Approved
Application Type:
Client Name:
Client Address:
Client City:
Client Postal Code:
Project Description:
Contaminants:
Emission Control:

Site: BILL WHELAN
BANTREE ST. OTTAWA CITY ON

Database:
CA

Certificate #: 3-2061-88-
Application Year: 88
Issue Date: 10/28/1988
Approval Type: Municipal sewage
Status: Approved
Application Type:
Client Name:
Client Address:
Client City:
Client Postal Code:
Project Description:
Contaminants:
Emission Control:

Site: *Enviro-Grind Ltd. operating as Colautti Construction Ltd.*
Mobile Facility Ottawa ON

Database:
CA

Certificate #: 2617-7QQKQB
Application Year: 2009
Issue Date: 4/30/2009
Approval Type: Air
Status: Approved
Application Type:
Client Name:
Client Address:
Client City:
Client Postal Code:
Project Description:
Contaminants:
Emission Control:

Site: *Colautti Construction Ltd*
Ottawa ON

Database:
CONV

File No: 108583

Location:
Region:
Ministry District:

Crown Brief No:
Court Location:
Publication City:
Publication Title:
Act:
Act(s):
First Matter:
Second Matter:
Investigation 1:
Investigation 2:
Penalty Imposed:
Description:

The City of Ottawa and its contractor were fined \$120,000 for failing to comply with a permit to take water and discharging sediment into Stillwater Creek, a tributary of the Ottawa River. 'Polluters should be aware that the ministry's Investigations and Enforcement Branch will vigorously pursue charges when our environmental laws are broken', said Environment Minister Jim Bradley. In 2010, the city awarded a contract for a water main installation along several streets in Ottawa to Colautti Construction Ltd. 'a local company that specializes in the construction of sewer and water lines. For dewatering required by construction, a permit to take water was issued to the City that required a number of conditions including turbidity testing. Following reports in August 2010 of possible impairments to Stillwater Creek as a result of drilling work, a ministry investigation found the company was responsible for a discharge of sediment into Stillwater Creek. Although there was no evidence of any actual impact to fish in Stillwater Creek as a result of the sediment discharge on that day, sediment discharges can adversely affect fish and benthic organisms. The City was also found to have not been conducting the required turbidity testing. The City of Ottawa and Colautti Construction Ltd. were fined a total of \$120,000 plus victim fine surcharges of \$30,000 and were given sixty days to pay the fines.

Background:
URL:

Additional Details

Publication Date:
Count:
Act:
Regulation:
Section:
Act/Regulation/Section:
Date of Offence:
Date of Conviction:
Date Charged: May 31, 2013
Charge Disposition: fine, victim fine surcharge
Fine: \$120,000
Synopsis:

Additional Details

Publication Date:
Count:
Act: Pesticides Act
Regulation:
Section:
Act/Regulation/Section: Pesticides Act
Date of Offence:
Date of Conviction:
Date Charged: March 10, 2014
Charge Disposition: fine, victim fine surcharge
Fine: \$5,000
Synopsis:

Site: CANADIAN WASTE SERVICE INC.
ON

Database:
CONV

File No:
Crown Brief No: 98-0000-9004
Court Location:
Publication City:
Publication Title:
Act:
Act(s):
First Matter:
Second Matter:
Investigation 1:
Investigation 2:
Penalty Imposed:
Description: THIS IS THE EASTERN BRIEF FOR ALL P.O.A. TICKETS
Background:
URL:

Location:
Region: EASTERN REGION
Ministry District:

Additional Details

Publication Date:
Count: 1
Act: EPA
Regulation:
Section: 186 (3)
Act/Regulation/Section: EPA- -186 (3)
Date of Offence:
Date of Conviction:
Date Charged: 12/19/00
Charge Disposition: SUSPENDED SENTENCE
Fine: \$305.00
Synopsis:

Site: CANADIAN WASTE SERVICES INC.
ON

Database:
CONV

File No:
Crown Brief No: 99-0165-0243
Court Location:
Publication City:
Publication Title:
Act:
Act(s):
First Matter:
Second Matter:
Investigation 1:
Investigation 2:
Penalty Imposed:
Description: OPERATE A HEAVY DIESEL-FUELLED MOTOR VEHICLE THAT CONTRAVENES THE EMISSION STANDARDS.
Background:
URL:

Location:
Region: EASTERN REGION
Ministry District: KINGSTON

Additional Details

Publication Date:
Count: 1
Act: EPA
Regulation: 361/98
Section: 12(5)
Act/Regulation/Section: EPA-361/98-12(5)
Date of Offence:
Date of Conviction:
Date Charged: 4/30/00
Charge Disposition: SUSPENDED SENTENCE
Fine: \$325.00
Synopsis:

Site: CANADIAN WASTE SERVICES INC.
ON

Database:
CONV

File No:
Crown Brief No: 99-0136-0187
Court Location:
Publication City:
Publication Title:
Act:
Act(s):
First Matter:
Second Matter:
Investigation 1:
Investigation 2:
Penalty Imposed:
Description: OPERATE A HEAVY DIESEL-FUELLED MOTOR VEHICLE THAT CONTRAVENES THE EMISSION STANDARDS.
Background:
URL:

Location:
Region: EASTERN REGION
Ministry District: KINGSTON

Additional Details

Publication Date:
Count: 1
Act: EPA
Regulation: 361/98
Section: 12(5)
Act/Regulation/Section: EPA-361/98-12(5)
Date of Offence:
Date of Conviction:
Date Charged: 10/18/00
Charge Disposition: SUSPENDED SENTENCE
Fine: \$425.00
Synopsis:

Site: CANADIAN WASTE SERVICES INC.
ON

Database:
CONV

File No:
Crown Brief No: 99-0086-0115
Court Location:
Publication City:
Publication Title:
Act:
Act(s):
First Matter:
Second Matter:
Investigation 1:
Investigation 2:
Penalty Imposed:

Location:
Region: EASTERN REGION
Ministry District: KINGSTON

Description: FAILED TO PROVIDE CERTAIN DOCUMENT WITH EACH VEHICLE CONTRAVENING A PROVISIONAL CERTIFICATE OF APPROVAL.

Background:

URL:

Additional Details

Publication Date:

Count: 1

Act: EPA

Regulation:

Section: 186(3)

Act/Regulation/Section: EPA- 186(3)

Date of Offence:

Date of Conviction:

Date Charged: 3/15/00

Charge Disposition: SUSPENDED SENTENCE

Fine: \$305.00

Synopsis:

Site: CANADIAN WASTE SERVICES INC.
ON

Database:
CONV

File No:

Crown Brief No: 99-0164-0282

Court Location:

Publication City:

Publication Title:

Act:

Act(s):

First Matter:

Second Matter:

Investigation 1:

Investigation 2:

Penalty Imposed:

Description: OPERATE A HEAVY DIESEL-FUELLED MOTOR VEHICLE THAT CONTRAVENES THE EMISSION STANDARDS.

Background:

URL:

Additional Details

Publication Date:

Count: 1

Act: EPA

Regulation: 361/98

Section: 12(5)

Act/Regulation/Section: EPA-361/98-12(5)

Date of Offence:

Date of Conviction:

Date Charged: 1/27/00

Charge Disposition: SUSPENDED SENTENCE

Fine: \$425.00

Synopsis:

Site: CANADIAN WASTE SERVICES INC.
ON

Database:
CONV

File No:

Crown Brief No: 99-0188-0235

Court Location:

Publication City:

Publication Title:

Act:

Act(s):

First Matter:

Location:

Region: EASTERN REGION

Ministry District: KINGSTON

Second Matter:
Investigation 1:
Investigation 2:
Penalty Imposed:
Description:

TRANSPORTING LEACHATE WASTE FROM AN APPROVED WASTE DISPOSAL SITE WITHOUT THE GENERATOR, CARRIER AND/OR RECEIVER COMPLETING A MANIFEST.

Background:
URL:

Additional Details

Publication Date:
Count: 1
Act: EPA
Regulation: 347
Section: 19(1) (A)
Act/Regulation/Section: EPA-347-19(1) (A)
Date of Offence:
Date of Conviction:
Date Charged: 7/19/01
Charge Disposition: SUSPENDED SENTENCE
Fine: \$17,000.00
Synopsis:

Site: **ArcelorMittal Ottawa Inc.**
Mobile Facility Ottawa CITY OF OTTAWA ON

Database:
EBR

EBR Registry No:	010-7063	Year:	2009
Ministry Ref No:	4946-7SHKMC	Act 1:	
Notice Type:	Instrument Decision	Act 2:	
Notice Stage:	803336312	Comment Period:	
Notice Date:	January 31, 2011	Section:	
Proposal Date:	June 30, 2009	Site Location Map:	
Decision Posted:			
Posted By:			
Company Name:	ArcelorMittal Ottawa Inc.		
Off Instrument Name:			
Instrument Type:	(EPA s. 9) - Approval for discharge into the natural environment other than water (i.e. Air)		
Proponent Name:			
Proponent Address:	2555 Sheffield Road, Ottawa Ontario, Canada K1B 3V6		
Site Address:			
Location Other:			
URL:			

Site Location Details:

Mobile Facility Ottawa CITY OF OTTAWA

Site: **Enviro-Grind Ltd. operating as Colautti Construction Ltd.**
Mobile Jaw Crusher Ottawa K1T 3V7 CITY OF OTTAWA ON

Database:
EBR

EBR Registry No:	012-5817	Year:	2018
Ministry Ref No:	7932-A22HN3	Act 1:	
Notice Type:	Instrument Decision	Act 2:	
Notice Stage:		Comment Period:	
Notice Date:	June 01, 2018	Section:	
Proposal Date:	January 31, 2018	Site Location Map:	
Decision Posted:			
Posted By:			
Company Name:	Enviro-Grind Ltd. operating as Colautti Construction Ltd.		
Off Instrument Name:			
Instrument Type:	Environmental Compliance Approval (project type: air) - EPA Part II.1-air		
Proponent Name:			
Proponent Address:	2562 Delzotto avenue Ottawa Ontario Canada K2J 6K7		
Site Address:			

Location Other:
URL:

Site Location Details:

Mobile Jaw Crusher Ottawa K1T 3V7 CITY OF OTTAWA

Site: **Enviro-Grind Ltd. operating as Colautti Construction Ltd.**
Mobile Facility **Ottawa ON K1T 3V7**

Database:
ECA

Approval No: 2617-7QQKQB
Approval Date: 2009-04-30
Status: Approved
Record Type: ECA
Link Source: IDS
SWP Area Name:
Approval Type: ECA-AIR
Project Type: AIR
Address: Mobile Facility
Full Address:
Full PDF Link: <https://www.accessenvironment.ene.gov.on.ca/instruments/4433-7AXS7Q-14.pdf>

MOE District:
City:
Longitude:
Latitude:
Geometry X:
Geometry Y:

Site: **ArcelorMittal Ottawa Inc.**
Mobile Facility **Ottawa ON K1B 3V6**

Database:
ECA

Approval No: 4654-889NYE
Approval Date: 2011-01-26
Status: Approved
Record Type: ECA
Link Source: IDS
SWP Area Name:
Approval Type: ECA-AIR
Project Type: AIR
Address: Mobile Facility
Full Address:
Full PDF Link: <https://www.accessenvironment.ene.gov.on.ca/instruments/4946-7SHKMC-14.pdf>

MOE District:
City:
Longitude:
Latitude:
Geometry X:
Geometry Y:

Site: **CANADIAN NATIONAL RAILWAY**
VARIOUS SITES WITHIN THE MOE MOE EASTERN REGION (SEE SCHEDULE "B") ON

Database:
GEN

Generator No: ONR000704
Status:
Approval Years: 2012
Contam. Facility:
MHSW Facility:
SIC Code: 482113
SIC Description: Mainline Freight Rail Transportation

PO Box No:
Country:
Choice of Contact:
Co Admin:
Phone No Admin:

Detail(s)

Waste Class: 254
Waste Class Desc: TRANSFER STATION OILS WASTES

Waste Class: 231
Waste Class Desc: LATEX WASTES

Waste Class: 148
Waste Class Desc: INORGANIC LABORATORY CHEMICALS

Waste Class: 241
Waste Class Desc: HALOGENATED SOLVENTS

Waste Class:	263
Waste Class Desc:	ORGANIC LABORATORY CHEMICALS
Waste Class:	232
Waste Class Desc:	POLYMERIC RESINS
Waste Class:	252
Waste Class Desc:	WASTE OILS & LUBRICANTS
Waste Class:	270
Waste Class Desc:	OTHER SPECIFIED ORGANICS
Waste Class:	331
Waste Class Desc:	WASTE COMPRESSED GASES
Waste Class:	211
Waste Class Desc:	AROMATIC SOLVENTS
Waste Class:	268
Waste Class Desc:	AMINES
Waste Class:	112
Waste Class Desc:	ACID WASTE - HEAVY METALS
Waste Class:	122
Waste Class Desc:	ALKALINE WASTES - OTHER METALS
Waste Class:	121
Waste Class Desc:	ALKALINE WASTES - HEAVY METALS
Waste Class:	147
Waste Class Desc:	CHEMICAL FERTILIZER WASTES
Waste Class:	266
Waste Class Desc:	PHENOLIC WASTES
Waste Class:	221
Waste Class Desc:	LIGHT FUELS
Waste Class:	213
Waste Class Desc:	PETROLEUM DISTILLATES
Waste Class:	113
Waste Class Desc:	ACID WASTE - OTHER METALS
Waste Class:	146
Waste Class Desc:	OTHER SPECIFIED INORGANICS
Waste Class:	222
Waste Class Desc:	HEAVY FUELS
Waste Class:	243
Waste Class Desc:	PCBS
Waste Class:	145
Waste Class Desc:	PAINT/PIGMENT/COATING RESIDUES
Waste Class:	269
Waste Class Desc:	NON-HALOGENATED PESTICIDES
Waste Class:	251
Waste Class Desc:	OIL SKIMMINGS & SLUDGES
Waste Class:	212
Waste Class Desc:	ALIPHATIC SOLVENTS

Site: CANADIAN NATIONAL RAILWAY
VARIOUS SITES WITHIN THE MOE MOE EASTERN REGION (SEE SCHEDULE "B") ON

Database:
GEN

Generator No:	ONR000704	PO Box No:
Status:		Country:
Approval Years:	2013	Choice of Contact:
Contam. Facility:		Co Admin:
MHSW Facility:		Phone No Admin:
SIC Code:	482113	
SIC Description:	MAINLINE FREIGHT RAIL TRANSPORTATION	

Detail(s)

Waste Class:	231
Waste Class Desc:	LATEX WASTES
Waste Class:	270
Waste Class Desc:	OTHER SPECIFIED ORGANICS
Waste Class:	147
Waste Class Desc:	CHEMICAL FERTILIZER WASTES
Waste Class:	221
Waste Class Desc:	LIGHT FUELS
Waste Class:	331
Waste Class Desc:	WASTE COMPRESSED GASES
Waste Class:	232
Waste Class Desc:	POLYMERIC RESINS
Waste Class:	263
Waste Class Desc:	ORGANIC LABORATORY CHEMICALS
Waste Class:	241
Waste Class Desc:	HALOGENATED SOLVENTS
Waste Class:	122
Waste Class Desc:	ALKALINE WASTES - OTHER METALS
Waste Class:	252
Waste Class Desc:	WASTE OILS & LUBRICANTS
Waste Class:	251
Waste Class Desc:	OIL SKIMMINGS & SLUDGES
Waste Class:	269
Waste Class Desc:	NON-HALOGENATED PESTICIDES
Waste Class:	112
Waste Class Desc:	ACID WASTE - HEAVY METALS
Waste Class:	121
Waste Class Desc:	ALKALINE WASTES - HEAVY METALS
Waste Class:	243
Waste Class Desc:	PCBS
Waste Class:	254
Waste Class Desc:	TRANSFER STATION OILS WASTES
Waste Class:	213
Waste Class Desc:	PETROLEUM DISTILLATES
Waste Class:	211
Waste Class Desc:	AROMATIC SOLVENTS
Waste Class:	268
Waste Class Desc:	AMINES

Waste Class: 266
Waste Class Desc: PHENOLIC WASTES

Waste Class: 148
Waste Class Desc: INORGANIC LABORATORY CHEMICALS

Waste Class: 212
Waste Class Desc: ALIPHATIC SOLVENTS

Waste Class: 146
Waste Class Desc: OTHER SPECIFIED INORGANICS

Waste Class: 113
Waste Class Desc: ACID WASTE - OTHER METALS

Waste Class: 222
Waste Class Desc: HEAVY FUELS

Waste Class: 145
Waste Class Desc: PAINT/PIGMENT/COATING RESIDUES

Site: **NATIONAL CAPITAL COMMISSION**
LOT 25,26,27 OTTAWA ON K1P 1C7

Database:
GEN

Generator No: ON9920165
Status:
Approval Years: 2010
Contam. Facility:
MHSW Facility:
SIC Code: 712190
SIC Description: Other Heritage Institutions

PO Box No:
Country:
Choice of Contact:
Co Admin:
Phone No Admin:

Detail(s)

Waste Class: 221
Waste Class Desc: LIGHT FUELS

Site: **Part Lot 23 Ottawa ON**

Database:
RSC

RSC ID:
RA No:
RSC Type:
Curr Property Use:
Ministry District: Ottawa
Filing Date: 07/05/01
Date Ack: 08/14/01
Date Returned:
Restoration Type: Generic
Soil Type: Medium/Fine
Criteria: Res/parkland + Nonpotable
CPU Issued Sect
1686:
Asmt Roll No:
Prop ID No (PIN):
Property Municipal Address:
Mailing Address:
Latitude & Latitude:
UTM Coordinates:
Consultant: DST Consulting Engineers Inc.
Filing Owner:
Legal Desc:
Measurement Method:
Applicable Standards:
RSC PDF:

Cert Date:
Cert Prop Use No:
Intended Prop Use:
Qual Person Name:
Stratified (Y/N): N
Audit (Y/N):
Entire Leg Prop. (Y/N):
Accuracy Estimate:
Telephone:
Fax:
Email:

Site:

Part Lot 23, Township of Gloucester Ottawa ON

Database:

RSC

RSC ID:**RA No:****RSC Type:****Curr Property Use:****Ministry District:** Ottawa**Filing Date:** 07/05/01**Date Ack:****Date Returned:** 07/23/01**Restoration Type:****Soil Type:****Criteria:****CPU Issued Sect**

1686:

Asmt Roll No:**Prop ID No (PIN):****Property Municipal Address:****Mailing Address:****Latitude & Latitude:****UTM Coordinates:****Consultant:** DST Consulting Engineers Inc.**Filing Owner:****Legal Desc:****Measurement Method:****Applicable Standards:****RSC PDF:****Cert Date:****Cert Prop Use No:****Intended Prop Use:****Qual Person Name:****Stratified (Y/N):****Audit (Y/N):****Entire Leg Prop. (Y/N):****Accuracy Estimate:****Telephone:****Fax:****Email:****Site:** BFI Canada Inc.
Ottawa ON**Database:**

SPL

Ref No: 4858-8RNJ5C**Site No:****Incident Dt:** 20-FEB-12**Year:****Incident Cause:** Pipe Or Hose Leak**Incident Event:****Contaminant Code:** 15**Contaminant Name:** HYDRAULIC OIL**Contaminant Limit 1:****Contam Limit Freq 1:****Contaminant UN No 1:****Environment Impact:** Confirmed**Nature of Impact:** Other Impact(s)**Receiving Medium:** Sewage - Municipal/Private and Commercial**Receiving Env:****MOE Response:** No Field Response**Dt MOE Arvl on Scn:****MOE Reported Dt:** 20-FEB-12**Dt Document Closed:****Incident Reason:** Spill**Site Name:** Clyde & Carling Ave<UNOFFICIAL>**Site County/District:****Site Geo Ref Meth:****Incident Summary:** BFI: 50 L hydraulic oil to street & CB**Contaminant Qty:****Discharger Report:****Material Group:****Health/Env Conseq:****Client Type:****Sector Type:** Motor Vehicle**Agency Involved:****Nearest Watercourse:****Site Address:****Site District Office:****Site Postal Code:****Site Region:****Site Municipality:** Ottawa**Site Lot:****Site Conc:****Northing:****Easting:****Site Geo Ref Accu:****Site Map Datum:****SAC Action Class:** Land Spills**Source Type:****Site:** MACK CANADA
SHEFFIELD RD. OTTAWA CITY ON**Database:**

SPL

Ref No: 93784**Site No:****Incident Dt:** 11/22/1993**Year:****Incident Cause:** PIPE/HOSE LEAK**Incident Event:****Discharger Report:****Material Group:****Health/Env Conseq:****Client Type:****Sector Type:****Agency Involved:**

Contaminant Code:		Nearest Watercourse:	
Contaminant Name:		Site Address:	
Contaminant Limit 1:		Site District Office:	
Contam Limit Freq 1:		Site Postal Code:	
Contaminant UN No 1:		Site Region:	
Environment Impact:	CONFIRMED	Site Municipality:	20101
Nature of Impact:	Soil contamination	Site Lot:	
Receiving Medium:	LAND	Site Conc:	
Receiving Env:		Northing:	
MOE Response:		Easting:	
Dt MOE Arvl on Scn:		Site Geo Ref Accu:	
MOE Reported Dt:	11/24/1993	Site Map Datum:	
Dt Document Closed:		SAC Action Class:	
Incident Reason:	ERROR	Source Type:	
Site Name:			
Site County/District:			
Site Geo Ref Meth:			
Incident Summary:	MACK CANADA -25L USED OIL TO GROUND WHILE DISCONNECTING TANK PIPE,CLEANED.		
Contaminant Qty:			

Site: BAKERMAT INC.
SAME AS ABOVE OTTAWA CITY ON

Database:
SPL

Ref No:	36098	Discharger Report:	
Site No:		Material Group:	
Incident Dt:	6/11/1990	Health/Env Conseq:	
Year:		Client Type:	
Incident Cause:	OTHER CONTAINER LEAK	Sector Type:	
Incident Event:		Agency Involved:	
Contaminant Code:		Nearest Watercourse:	
Contaminant Name:		Site Address:	
Contaminant Limit 1:		Site District Office:	
Contam Limit Freq 1:		Site Postal Code:	
Contaminant UN No 1:		Site Region:	
Environment Impact:	NOT ANTICIPATED	Site Municipality:	20101
Nature of Impact:		Site Lot:	
Receiving Medium:	LAND	Site Conc:	
Receiving Env:		Northing:	
MOE Response:		Easting:	
Dt MOE Arvl on Scn:		Site Geo Ref Accu:	
MOE Reported Dt:	6/11/1990	Site Map Datum:	
Dt Document Closed:		SAC Action Class:	
Incident Reason:	OTHER	Source Type:	
Site Name:			
Site County/District:			
Site Geo Ref Meth:			
Incident Summary:	BAKERMAT INC. - FOAMING POLYURETHANE ON GROUND.		
Contaminant Qty:			

Site: TOP VALUE MART
BANTREE ST. SERVICE STATION OTTAWA CITY ON

Database:
SPL

Ref No:	16146	Discharger Report:	
Site No:		Material Group:	
Incident Dt:	3/21/1989	Health/Env Conseq:	
Year:		Client Type:	
Incident Cause:	CONTAINER OVERFLOW	Sector Type:	
Incident Event:		Agency Involved:	
Contaminant Code:		Nearest Watercourse:	
Contaminant Name:		Site Address:	
Contaminant Limit 1:		Site District Office:	
Contam Limit Freq 1:		Site Postal Code:	
Contaminant UN No 1:		Site Region:	
Environment Impact:	NOT ANTICIPATED	Site Municipality:	20101
Nature of Impact:		Site Lot:	
Receiving Medium:	LAND	Site Conc:	

Receiving Env:		Northing:	
MOE Response:		Easting:	
Dt MOE Arvl on Scn:		Site Geo Ref Accu:	
MOE Reported Dt:	3/21/1989	Site Map Datum:	
Dt Document Closed:		SAC Action Class:	
Incident Reason:	EQUIPMENT FAILURE	Source Type:	
Site Name:			
Site County/District:			
Site Geo Ref Meth:			
Incident Summary:	TOP VALUE - 45 LTR DIESEL TO PVMT. WHEN TRUCK OVERFILLED SADDLE TANKS.		
Contaminant Qty:			

Site:	QUEENSWAY TANK LINES		Database:
	AT TOP VALUE CAR WASH ON BANTREE ST. TANK TRUCK (CARGO) OTTAWA CITY ON		SPL
Ref No:	15098	Discharger Report:	
Site No:		Material Group:	
Incident Dt:	2/23/1989	Health/Env Conseq:	
Year:		Client Type:	
Incident Cause:	WASTEWATER DISCHARGE TO WATERCOURSE	Sector Type:	
Incident Event:		Agency Involved:	
Contaminant Code:		Nearest Watercourse:	
Contaminant Name:		Site Address:	
Contaminant Limit 1:		Site District Office:	
Contam Limit Freq 1:		Site Postal Code:	
Contaminant UN No 1:		Site Region:	
Environment Impact:	NOT ANTICIPATED	Site Municipality:	20101
Nature of Impact:		Site Lot:	
Receiving Medium:	LAND	Site Conc:	
Receiving Env:		Northing:	
MOE Response:		Easting:	
Dt MOE Arvl on Scn:		Site Geo Ref Accu:	
MOE Reported Dt:	2/23/1989	Site Map Datum:	
Dt Document Closed:		SAC Action Class:	
Incident Reason:	ERROR	Source Type:	
Site Name:			
Site County/District:			
Site Geo Ref Meth:			
Incident Summary:	QUEENSWAY TANK LINES - TANKER TRUCK, FROM CARGO, 100 L. DIESEL TO GROUND.		
Contaminant Qty:			

Site:	SNC Lavalin Profac Ottawa ON		Database:
			SPL
Ref No:	5272-7UEPGA	Discharger Report:	
Site No:		Material Group:	
Incident Dt:		Health/Env Conseq:	
Year:		Client Type:	
Incident Cause:	Discharge or Emission to Air	Sector Type:	Other
Incident Event:		Agency Involved:	
Contaminant Code:		Nearest Watercourse:	
Contaminant Name:	REFRIGERANT GAS, R123.	Site Address:	
Contaminant Limit 1:		Site District Office:	
Contam Limit Freq 1:		Site Postal Code:	
Contaminant UN No 1:		Site Region:	
Environment Impact:	Not Anticipated	Site Municipality:	Ottawa
Nature of Impact:	Air Pollution	Site Lot:	
Receiving Medium:		Site Conc:	
Receiving Env:		Northing:	
MOE Response:	Referral to others	Easting:	
Dt MOE Arvl on Scn:		Site Geo Ref Accu:	
MOE Reported Dt:	7/29/2009	Site Map Datum:	
Dt Document Closed:		SAC Action Class:	Air Spills - Gases and Vapours
Incident Reason:	Unknown - Reason not determined	Source Type:	
Site Name:	SNC Lavalin Profac<UNOFFICIAL>		

Site County/District:
Site Geo Ref Meth:
Incident Summary: SNC Lavalin Profac: potential R123 to atm.
Contaminant Qty: 0 other - see incident description

Site: QUEENSWAY TANK LINES
AT THE TOP VALUE GAS BAR ON BANTREE RD. TANK TRUCK (CARGO) OTTAWA CITY ON

Database:
SPL

Ref No:	72803	Discharger Report:	
Site No:		Material Group:	
Incident Dt:	6/29/1992	Health/Env Conseq:	
Year:		Client Type:	
Incident Cause:	CONTAINER OVERFLOW	Sector Type:	
Incident Event:		Agency Involved:	
Contaminant Code:		Nearest Watercourse:	
Contaminant Name:		Site Address:	
Contaminant Limit 1:		Site District Office:	
Contam Limit Freq 1:		Site Postal Code:	
Contaminant UN No 1:		Site Region:	
Environment Impact:	NOT ANTICIPATED	Site Municipality:	20101
Nature of Impact:	Other	Site Lot:	
Receiving Medium:	LAND	Site Conc:	
Receiving Env:		Northing:	
MOE Response:		Easting:	REPORT FAXED TO MCCR
Dt MOE Arvl on Scn:		Site Geo Ref Accu:	
MOE Reported Dt:	6/29/1992	Site Map Datum:	
Dt Document Closed:		SAC Action Class:	
Incident Reason:	ERROR	Source Type:	
Site Name:			
Site County/District:			
Site Geo Ref Meth:			
Incident Summary:	QUEENSWAY TANKER TRUCK- 8 L OF DIESEL FUEL TO PAVEMENT DURING DELIVERY.		
Contaminant Qty:			

Site: CONSOLIDATED FREIGHTWAYS
ALONG THE 417 TRANSPORT TRUCK (CARGO) OTTAWA CITY ON

Database:
SPL

Ref No:	35498	Discharger Report:	
Site No:		Material Group:	
Incident Dt:	5/29/1990	Health/Env Conseq:	
Year:		Client Type:	
Incident Cause:	OTHER CONTAINER LEAK	Sector Type:	
Incident Event:		Agency Involved:	
Contaminant Code:		Nearest Watercourse:	
Contaminant Name:		Site Address:	
Contaminant Limit 1:		Site District Office:	
Contam Limit Freq 1:		Site Postal Code:	
Contaminant UN No 1:		Site Region:	
Environment Impact:	NOT ANTICIPATED	Site Municipality:	20101
Nature of Impact:		Site Lot:	
Receiving Medium:	LAND	Site Conc:	
Receiving Env:		Northing:	
MOE Response:		Easting:	CANUTEC,OPP
Dt MOE Arvl on Scn:		Site Geo Ref Accu:	
MOE Reported Dt:	5/30/1990	Site Map Datum:	
Dt Document Closed:		SAC Action Class:	
Incident Reason:	MATERIAL FAILURE	Source Type:	
Site Name:			
Site County/District:			
Site Geo Ref Meth:			
Incident Summary:	CONSOLIDATED FREIGHT-15 LGLUE TO HIGHWAY BETWEEN MONTREAL AND OTTAWA		
Contaminant Qty:			

Site:

Database:

Ref No:	3352-5ZUPJG	Discharger Report:	
Site No:		Material Group:	Oil
Incident Dt:	6/11/2004	Health/Env Conseq:	
Year:		Client Type:	
Incident Cause:		Sector Type:	
Incident Event:		Agency Involved:	
Contaminant Code:	13	Nearest Watercourse:	
Contaminant Name:	DIESEL FUEL	Site Address:	
Contaminant Limit 1:		Site District Office:	Ottawa
Contam Limit Freq 1:		Site Postal Code:	
Contaminant UN No 1:		Site Region:	Eastern
Environment Impact:	Not Anticipated	Site Municipality:	Ottawa
Nature of Impact:		Site Lot:	
Receiving Medium:	Land	Site Conc:	
Receiving Env:		Northing:	
MOE Response:		Easting:	
Dt MOE Arvl on Scn:		Site Geo Ref Accu:	
MOE Reported Dt:	6/11/2004	Site Map Datum:	
Dt Document Closed:		SAC Action Class:	
Incident Reason:		Source Type:	
Site Name:	WAKLEY,RUSSEL,INNES AND BANTREE<UNOFFICIAL>		
Site County/District:			
Site Geo Ref Meth:			
Incident Summary:	Valley Flowers-Ukn Qty Diesel to Road		
Contaminant Qty:			

Site: FRANCIS FUELS
LEMIEAUX FILTRATION PLANT TANK TRUCK (CARGO) OTTAWA-CARLETON R.M. ON

Database:
SPL

Ref No:	35061	Discharger Report:	
Site No:		Material Group:	
Incident Dt:	5/22/1990	Health/Env Conseq:	
Year:		Client Type:	
Incident Cause:	PIPE/HOSE LEAK	Sector Type:	
Incident Event:		Agency Involved:	
Contaminant Code:		Nearest Watercourse:	
Contaminant Name:		Site Address:	
Contaminant Limit 1:		Site District Office:	
Contam Limit Freq 1:		Site Postal Code:	
Contaminant UN No 1:		Site Region:	
Environment Impact:	NOT ANTICIPATED	Site Municipality:	20000
Nature of Impact:		Site Lot:	
Receiving Medium:	LAND	Site Conc:	
Receiving Env:		Northing:	
MOE Response:		Easting:	
Dt MOE Arvl on Scn:		Site Geo Ref Accu:	
MOE Reported Dt:	5/22/1990	Site Map Datum:	
Dt Document Closed:		SAC Action Class:	
Incident Reason:	ERROR	Source Type:	
Site Name:			
Site County/District:			
Site Geo Ref Meth:			
Incident Summary:	FRANCIS FUELS-10 L DIESELFUEL TO GRAVEL.		
Contaminant Qty:			

Site: BFI Canada Inc.
Ottawa ON

Database:
SPL

Ref No:	2425-99MMAQ	Discharger Report:	
Site No:		Material Group:	
Incident Dt:	2013/07/15	Health/Env Conseq:	
Year:		Client Type:	
Incident Cause:	Leak/Break	Sector Type:	Truck - Transport/Hauling
Incident Event:		Agency Involved:	

Contaminant Code:	15	Nearest Watercourse:	
Contaminant Name:	STEERING FLUID	Site Address:	
Contaminant Limit 1:		Site District Office:	
Contam Limit Freq 1:		Site Postal Code:	
Contaminant UN No 1:		Site Region:	
Environment Impact:	Confirmed	Site Municipality:	Ottawa
Nature of Impact:	Soil Contamination	Site Lot:	
Receiving Medium:		Site Conc:	
Receiving Env:		Northing:	
MOE Response:	No Field Response	Easting:	
Dt MOE Arvl on Scn:		Site Geo Ref Accu:	
MOE Reported Dt:	2013/07/15	Site Map Datum:	
Dt Document Closed:		SAC Action Class:	Land Spills
Incident Reason:	Unknown / N/A	Source Type:	
Site Name:	Loblaws - 200 Earl Grey Drive<UNOFFICIAL>		
Site County/District:			
Site Geo Ref Meth:			
Incident Summary:	BFI: 20 L power steering fluid to pkg lot & grass		
Contaminant Qty:	20 L		

Site: UNKNOWN
IN DITCH BEHIND GENERAL HOLDING LTD. AT 2600 BLOCK OF BLACKWELL ST. OTTAWA CITY ON

Database:
SPL

Ref No:	163001	Discharger Report:	
Site No:		Material Group:	
Incident Dt:	//	Health/Env Conseq:	
Year:		Client Type:	
Incident Cause:	WASTEWATER DISCHARGE TO WATERCOURSE	Sector Type:	
Incident Event:		Agency Involved:	
Contaminant Code:		Nearest Watercourse:	
Contaminant Name:		Site Address:	
Contaminant Limit 1:		Site District Office:	
Contam Limit Freq 1:		Site Postal Code:	
Contaminant UN No 1:		Site Region:	
Environment Impact:	CONFIRMED	Site Municipality:	20101
Nature of Impact:	Water course or lake	Site Lot:	
Receiving Medium:	WATER	Site Conc:	
Receiving Env:		Northing:	
MOE Response:		Easting:	OTTAWA WORKS DEPT.
Dt MOE Arvl on Scn:		Site Geo Ref Accu:	
MOE Reported Dt:	12/17/1998	Site Map Datum:	
Dt Document Closed:		SAC Action Class:	
Incident Reason:	UNKNOWN	Source Type:	
Site Name:			
Site County/District:			
Site Geo Ref Meth:			
Incident Summary:	SOURCE UNKNOWN - 30 L OF USED MOTOR OIL TO DITCH.		
Contaminant Qty:			

Site: Walker Environmental Group Inc.
Ottawa ON K1B 3V7

Database:
WDS

Certificate No:	8844-7TXJMC	Total Area (ha):	
Mob Unit Cert No:		Landfill Cap (m³):	
EBR Registry No:		Transfer Area (ha):	
Status:	Approved	Transfer Cap (m³):	
Facility Type:		Transfer Cert No:	
Record Type:	ECA	Inciner. Area (ha):	
Link Source:	IDS	Inciner. Cap (t):	
Project Type:	WASTE DISPOSAL SITES	Process Area (m³):	
Application Status:		Process Cap (m³/d):	
Issue Date:	2017-11-22	Process Vol (m³):	
Input Date:		Process Feed (m³):	
Date Received:		Site Concession:	
Est Closure Date:		Site Region/County:	

Mobile Capacity:
Mobile Units:
Mobile Description:
Prop City:
Prop Postal:
Prop Phone:
Serial Link:
Approval Type: ECA-WASTE DISPOSAL SITES
Proponent:
Prop Address:
Proponent County/District:
Full Address:
Site Lot:
Waste Class Code:
Waste Class:
Waste Type:
Waste Type Other:
Waste Description:
Landfill Monitoring:
Landfill Ctrl Type:
Site Closing Description:
Project Description:
Municipalities Served:
Approval Description:
Other Approvals/Permits:
PDF URL:

SWP Area Name:
MOE District:
District Office:
Latitude:
Longitude:
Geometry X:
Geometry Y:

<https://www.accessenvironment.ene.gov.on.ca/instruments/0674-AQPKGA-14.pdf>

Site:
 lot 25 ON

Database:
 WWIS

Well ID: 1523747
Construction Date:
Primary Water Use: Industrial
Sec. Water Use:
Final Well Status: Water Supply
Water Type:
Casing Material:
Audit No: 49862
Tag:
Construction Method:
Elevation (m):
Elevation Reliability:
Depth to Bedrock:
Well Depth:
Overburden/Bedrock:
Pump Rate:
Static Water Level:
Flowing (Y/N):
Flow Rate:
Clear/Cloudy:

Data Entry Status:
Data Src: 1
Date Received: 8/4/1989
Selected Flag: Yes
Abandonment Rec:
Contractor: 3644
Form Version: 1
Owner:
Street Name:
County: OTTAWA-CARLETON
Municipality: OTTAWA CITY
Site Info:
Lot: 025
Concession:
Concession Name:
Easting NAD83:
Northing NAD83:
Zone:
UTM Reliability:

Bore Hole Information

Bore Hole ID: 10045521
DP2BR: 32
Spatial Status:
Code OB: r
Code OB Desc: Bedrock
Open Hole:
Cluster Kind:
Date Completed: 6/12/1989
Remarks:
Elevrc Desc:
Location Source Date:
Improvement Location Source:
Improvement Location Method:

Elevation:
Elevrc:
Zone: 18
East83:
North83:
Org CS:
UTMRC: 9
UTMRC Desc: unknown UTM
Location Method: na

Source Revision Comment:
Supplier Comment:

**Overburden and Bedrock
Materials Interval**

Formation ID: 931055593
Layer: 2
Color: 2
General Color: GREY
Mat1: 15
Most Common Material: LIMESTONE
Mat2: 82
Other Materials: SHALY
Mat3:
Other Materials:
Formation Top Depth: 32
Formation End Depth: 250
Formation End Depth UOM: ft

**Overburden and Bedrock
Materials Interval**

Formation ID: 931055592
Layer: 1
Color: 2
General Color: GREY
Mat1: 05
Most Common Material: CLAY
Mat2:
Other Materials:
Mat3:
Other Materials:
Formation Top Depth: 0
Formation End Depth: 32
Formation End Depth UOM: ft

**Method of Construction & Well
Use**

Method Construction ID:
Method Construction Code: 5
Method Construction: Air Percussion
Other Method Construction:

Pipe Information

Pipe ID: 10594091
Casing No: 1
Comment:
Alt Name:

Construction Record - Casing

Casing ID: 930079667
Layer: 1
Material: 1
Open Hole or Material: STEEL
Depth From:
Depth To: 36
Casing Diameter: 6
Casing Diameter UOM: inch
Casing Depth UOM: ft

Construction Record - Casing

Casing ID: 930079668
Layer: 2
Material: 4
Open Hole or Material: OPEN HOLE
Depth From:
Depth To: 250
Casing Diameter: 6
Casing Diameter UOM: inch
Casing Depth UOM: ft

Results of Well Yield Testing

Pump Test ID: 991523747
Pump Set At:
Static Level: 19
Final Level After Pumping: 100
Recommended Pump Depth: 100
Pumping Rate: 14
Flowing Rate:
Recommended Pump Rate: 14
Levels UOM: ft
Rate UOM: GPM
Water State After Test Code: 2
Water State After Test: CLOUDY
Pumping Test Method: 1
Pumping Duration HR: 1
Pumping Duration MIN: 0
Flowing: N

Draw Down & Recovery

Pump Test Detail ID: 934106105
Test Type:
Test Duration: 15
Test Level: 100
Test Level UOM: ft

Draw Down & Recovery

Pump Test Detail ID: 934908516
Test Type:
Test Duration: 60
Test Level: 100
Test Level UOM: ft

Draw Down & Recovery

Pump Test Detail ID: 934390332
Test Type:
Test Duration: 30
Test Level: 100
Test Level UOM: ft

Draw Down & Recovery

Pump Test Detail ID: 934651310
Test Type:
Test Duration: 45
Test Level: 100
Test Level UOM: ft

Water Details

Water ID: 933482122
Layer: 1
Kind Code: 1
Kind: FRESH
Water Found Depth: 60
Water Found Depth UOM: ft

Water Details

Water ID: 933482123
Layer: 2
Kind Code: 1
Kind: FRESH
Water Found Depth: 225
Water Found Depth UOM: ft

Appendix: Database Descriptions

*Environmental Risk Information Services (ERIS) can search the following databases. The extent of historical information varies with each database and current information is determined by what is publicly available to ERIS at the time of update. **Note:** Databases denoted with " * " indicates that the database will no longer be updated. See the individual database description for more information.*

Abandoned Aggregate Inventory:

Provincial [AAGR](#)

The MAAP Program maintains a database of abandoned pits and quarries. Please note that the database is only referenced by lot and concession and city/town location. The database provides information regarding the location, type, size, land use, status and general comments.*

Government Publication Date: Sept 2002*

Aggregate Inventory:

Provincial [AGR](#)

The Ontario Ministry of Natural Resources maintains a database of all active pits and quarries. The database provides information regarding the registered owner/operator, location name, operation type, approval type, and maximum annual tonnage.

Government Publication Date: Up to Sep 2018

Abandoned Mine Information System:

Provincial [AMIS](#)

The Abandoned Mines Information System contains data on known abandoned and inactive mines located on both Crown and privately held lands. The information was provided by the Ministry of Northern Development and Mines (MNDM), with the following disclaimer: "the database provided has been compiled from various sources, and the Ministry of Northern Development and Mines makes no representation and takes no responsibility that such information is accurate, current or complete". Reported information includes official mine name, status, background information, mine start/end date, primary commodity, mine features, hazards and remediation.

Government Publication Date: 1800-Oct 2018

Anderson's Waste Disposal Sites:

Private [ANDR](#)

The information provided in this database was collected by examining various historical documents which aimed to characterize the likely position of former waste disposal sites from 1860 to present. The research initiative behind the creation of this database was to identify those sites that are missing from the Ontario MOE Waste Disposal Site Inventory, as well as to provide revisions and corrections to the positions and descriptions of sites currently listed in the MOE inventory. In addition to historic waste disposal facilities, the database also identifies certain auto wreckers and scrap yards that have been extrapolated from documentary sources. Please note that the data is not warranted to be complete, exhaustive or authoritative. The information was collected for research purposes only.

Government Publication Date: 1860s-Present

Automobile Wrecking & Supplies:

Private [AUWR](#)

This database provides an inventory of known locations that are involved in the scrap metal, automobile wrecking/recycling, and automobile parts & supplies industry. Information is provided on the company name, location and business type.

Government Publication Date: 1999-Jan 31, 2019

Borehole:

Provincial [BORE](#)

A borehole is the generalized term for any narrow shaft drilled in the ground, either vertically or horizontally. The information here includes geotechnical investigations or environmental site assessments, mineral exploration, or as a pilot hole for installing piers or underground utilities. Information is from many sources such as the Ministry of Transportation (MTO) boreholes from engineering reports and projects from the 1950 to 1990's in Southern Ontario. Boreholes from the Ontario Geological Survey (OGS) including The Urban Geology Analysis Information System (UGAIS) and the York Peel Durham Toronto (YPDT) database of the Conservation Authority Moraine Coalition. This database will include fields such as location, stratigraphy, depth, elevation, year drilled, etc. For all water well data or oil and gas well data for Ontario please refer to WWIS and OOGW.

Government Publication Date: 1875-Jul 2018

Certificates of Approval:

Provincial [CA](#)

This database contains the following types of approvals: Air & Noise, Industrial Sewage, Municipal & Private Sewage, Waste Management Systems and Renewable Energy Approvals. The MOE in Ontario states that any facility that releases emissions to the atmosphere, discharges contaminants to ground or surface water, provides potable water supplies, or stores, transports or disposes of waste, must have a Certificate of Approval before it can operate lawfully. Fields include approval number, business name, address, approval date, approval type and status. This database will no longer be updated, as CofA's have been replaced by either Environmental Activity and Sector Registry (EASR) or Environmental Compliance Approval (ECA). Please refer to those individual databases for any information after Oct.31, 2011.

Government Publication Date: 1985-Oct 30, 2011*

Dry Cleaning Facilities:

Federal

CDRY

List of dry cleaning facilities made available by Environment and Climate Change Canada. Environment and Climate Change Canada's Tetrachloroethylene (Use in Dry Cleaning and Reporting Requirements) Regulations (SOR/2003-79) are intended to reduce releases of tetrachloroethylene to the environment from dry cleaning facilities.

Government Publication Date: Jan 2004-Dec 2017

Commercial Fuel Oil Tanks:

Provincial

CFOT

List of commercial underground fuel oil tanks made available by the Fuels Safety Program of the Technical Standards & Safety Authority (TSSA). Ontario Regulation 213/01 of the Technical Standards and Safety Act (2000) requires that all underground tanks be registered with the TSSA. Note: the Fuels Safety Division does not register waste oil tanks in apartments, office buildings, residences, etc., or aboveground gas or diesel tanks. Records are not verified for accuracy or completeness. This is not a comprehensive or complete inventory of commercial fuel tanks in the province. The TSSA updates information in its system on an ongoing basis; this listing is a copy of the data captured at one moment in time and is hence limited by the record date provided here.

Government Publication Date: Feb 28, 2017

Chemical Register:

Private

CHEM

This database includes information from both a one time study conducted in 1992 and private source and is a listing of facilities that manufacture or distribute chemicals. The production of these chemical substances may involve one or more chemical reactions and/or chemical separation processes (i.e. fractionation, solvent extraction, crystallization, etc.).

Government Publication Date: 1999-Jan 31, 2019

Compressed Natural Gas Stations:

Private

CNG

Canada has a network of public access compressed natural gas (CNG) refuelling stations. These stations dispense natural gas in compressed form at 3,000 pounds per square inch (psi), the pressure which is allowed within the current Canadian codes and standards. The majority of natural gas refuelling is located at existing retail gasoline that have a separate refuelling island for natural gas. This list of stations is made available by the Canadian Natural Gas Vehicle Alliance.

Government Publication Date: Dec 2012 - Mar 2019

Inventory of Coal Gasification Plants and Coal Tar Sites:

Provincial

COAL

This inventory includes both the "Inventory of Coal Gasification Plant Waste Sites in Ontario-April 1987" and the Inventory of Industrial Sites Producing or Using Coal Tar and Related Tars in Ontario-November 1988) collected by the MOE. It identifies industrial sites that produced and continue to produce or use coal tar and other related tars. Detailed information is available and includes: facility type, size, land use, information on adjoining properties, soil condition, site operators/occupants, site description, potential environmental impacts and historic maps available. This was a one-time inventory.*

Government Publication Date: Apr 1987 and Nov 1988*

Compliance and Convictions:

Provincial

CONV

This database summarizes the fines and convictions handed down by the Ontario courts beginning in 1989. Companies and individuals named here have been found guilty of environmental offenses in Ontario courts of law.

Government Publication Date: 1989-Jul 2019

Certificates of Property Use:

Provincial

CPU

This is a subset taken from Ontario's Environmental Registry (EBR) database. It will include all CPU's on the registry such as (EPA s. 168.6) - Certificate of Property Use.

Government Publication Date: 1994-Jul 31, 2019

Drill Hole Database:

Provincial

DRL

The Ontario Drill Hole Database contains information on more than 113,000 percussion, overburden, sonic and diamond drill holes from assessment files on record with the department of Mines and Minerals. Please note that limited data is available for southern Ontario, as it was the last area to be completed. The database was created when surveys submitted to the Ministry were converted in the Assessment File Research Image Database (AFRI) project. However, the degree of accuracy (coordinates) as to the exact location of drill holes is dependent upon the source document submitted to the MNDM. Levels of accuracy used to locate holes are: centering on the mining claim; a sketch of the mining claim; a 1:50,000 map; a detailed company map; or from submitted a "Report of Work".

Government Publication Date: 1886 - Oct 2018

Environmental Activity and Sector Registry:

Provincial

EASR

On October 31, 2011, a smarter, faster environmental approvals system came into effect in Ontario. The EASR allows businesses to register certain activities with the ministry, rather than apply for an approval. The registry is available for common systems and processes, to which preset rules of operation can be applied. The EASR is currently available for: heating systems, standby power systems and automotive refinishing. Businesses whose activities aren't subject to the EASR may apply for an ECA (Environmental Compliance Approval), Please see our ECA database.

Government Publication Date: Oct 2011-Jul 30, 2019

Environmental Registry:

Provincial

[EBR](#)

The Environmental Registry lists proposals, decisions and exceptions regarding policies, Acts, instruments, or regulations that could significantly affect the environment. Through the Registry, thirteen provincial ministries notify the public of upcoming proposals and invite their comments. For example, if a local business is requesting a permit, license, or certificate of approval to release substances into the air or water; these are notified on the registry. Data includes: Approval for discharge into the natural environment other than water (i.e. Air) - EPA s. 9, Approval for sewage works - OWRA s. 53(1), and EPA s. 27 - Approval for a waste disposal site. For information regarding Permit to Take Water (PTTW), Certificate of Property Use (CPU) and (ORD) Orders please refer to those individual databases.

Government Publication Date: 1994-Jul 31, 2019

Environmental Compliance Approval:

Provincial

[ECA](#)

On October 31, 2011, a smarter, faster environmental approvals system came into effect in Ontario. In the past, a business had to apply for multiple approvals (known as certificates of approval) for individual processes and pieces of equipment. Today, a business either registers itself, or applies for a single approval, depending on the types of activities it conducts. Businesses whose activities aren't subject to the EASR may apply for an ECA. A single ECA addresses all of a business's emissions, discharges and wastes. Separate approvals for air, noise and waste are no longer required. This database will also include Renewable Energy Approvals. For certificates of approval prior to Nov 1st, 2011, please refer to the CA database. For all Waste Disposal Sites please refer to the WDS database.

Government Publication Date: Oct 2011-Jul 30, 2019

Environmental Effects Monitoring:

Federal

[EEM](#)

The Environmental Effects Monitoring program assesses the effects of effluent from industrial or other sources on fish, fish habitat and human usage of fisheries resources. Since 1992, pulp and paper mills have been required to conduct EEM studies under the Pulp and Paper Effluent Regulations. This database provides information on the mill name, geographical location and sub-lethal toxicity data.

Government Publication Date: 1992-2007*

ERIS Historical Searches:

Private

[EHS](#)

ERIS has compiled a database of all environmental risk reports completed since March 1999. Available fields for this database include: site location, date of report, type of report, and search radius. As per all other databases, the ERIS database can be referenced on both the map and "Statistical Profile" page.

Government Publication Date: 1999-Apr 30, 2019

Environmental Issues Inventory System:

Federal

[EIIS](#)

The Environmental Issues Inventory System was developed through the implementation of the Environmental Issues and Remediation Plan. This plan was established to determine the location and severity of contaminated sites on inhabited First Nation reserves, and where necessary, to remediate those that posed a risk to health and safety; and to prevent future environmental problems. The EIIS provides information on the reserve under investigation, inventory number, name of site, environmental issue, site action (Remediation, Site Assessment), and date investigation completed.

Government Publication Date: 1992-2001*

Emergency Management Historical Event:

Provincial

[EMHE](#)

List of locations of historical occurrences of emergency events, including those assigned to the Ministry of Natural Resources by Order-In-Council (OIC) under the Emergency Management and Civil Protection Act, as well as events where MNR provided requested emergency response assistance. Many of these events will have involved community evacuations, significant structural loss, and/or involvement of MNR emergency response staff. These events fall into one of ten (10) type categories: Dam Failure; Drought / Low Water; Erosion; Flood; Forest Fire; Soil and Bedrock Instability; Petroleum Resource Center Event, EMO Requested Assistance, Continuity of Operations Event, Other Requested Assistance. EMHE record details are reproduced by ERIS under License with the Ontario Ministry of Natural Resources © Queen's Printer for Ontario, 2017.

Government Publication Date: Dec 31, 2016

Environmental Penalty Annual Report:

Provincial

[EPAR](#)

This database contains data from Ontario's annual environmental penalty report published by the Ministry of the Environment and Climate Change. These reports provide information on environmental penalties for land or water violations issued to companies in one of the nine industrial sectors covered by the Municipal Industrial Strategy for Abatement (MISA) regulations.

Government Publication Date: Jan 1, 2011 - Dec 31, 2018

List of TSSA Expired Facilities:

Provincial

[EXP](#)

List of facilities and tanks - for which there was once a registration - no longer registered with the Fuels Safety Program of the Technical Standards and Safety Authority (TSSA). Includes private fuel outlets, bulk plants, fuel oil tanks, gasoline stations, marinas, propane filling stations, liquid fuel tanks, piping systems, etc. Tanks which have been removed from the ground are included in the expired facilities inventory held by the TSSA. Notes: the Fuels Safety Division did not register private fuel underground/aboveground storage tanks prior to January of 1990, or furnace oil tanks prior to May 1, 2002; nor does the Division register waste oil tanks in apartments, office buildings, residences, etc., or aboveground gas or diesel tanks. Records are not verified for accuracy or completeness. This is not a comprehensive or complete inventory of expired tanks/tank facilities in the province. The TSSA updates information in its system on an ongoing basis; this listing is hence limited by the record date provided here.

Government Publication Date: Feb 28, 2017

Federal Convictions:

Federal

FCON

Environment Canada maintains a database referred to as the "Environmental Registry" that details prosecutions under the Canadian Environmental Protection Act (CEPA) and the Fisheries Act (FA). Information is provided on the company name, location, charge date, offence and penalty.

Government Publication Date: 1988-Jun 2007*

Contaminated Sites on Federal Land:

Federal

FCS

The Federal Contaminated Sites Inventory includes information on known federal contaminated sites under the custodianship of departments, agencies and consolidated Crown corporations as well as those that are being or have been investigated to determine whether they have contamination arising from past use that could pose a risk to human health or the environment. The inventory also includes non-federal contaminated sites for which the Government of Canada has accepted some or all financial responsibility. It does not include sites where contamination has been caused by, and which are under the control of, enterprise Crown corporations, private individuals, firms or other levels of government.

Government Publication Date: Jun 2000-May 2019

Fisheries & Oceans Fuel Tanks:

Federal

FOFT

Fisheries & Oceans Canada maintains an inventory of aboveground & underground fuel storage tanks located on Fisheries & Oceans property or controlled by DFO. Our inventory provides information on the site name, location, tank owner, tank operator, facility type, storage tank location, tank contents & capacity, and date of tank installation.

Government Publication Date: 1964-Sep 2018

Fuel Storage Tank:

Provincial

FST

List of registered private and retail fuel storage tanks made available by the Fuels Safety Program of the Technical Standards & Safety Authority (TSSA). Ontario Regulation 213/01 of the Technical Standards and Safety Act (2000) requires that all underground tanks be registered with the TSSA. Notes: the Fuels Safety Division did not register private fuel underground/aboveground storage tanks prior to January of 1990, or furnace oil tanks prior to May 1, 2002; nor does the Division register waste oil tanks in apartments, office buildings, residences, etc., or aboveground gas or diesel tanks. Records are not verified for accuracy or completeness. This is not a comprehensive or complete inventory of fuel storage tanks/tank facilities in the province. The TSSA updates information in its system on an ongoing basis; this listing is hence limited by the record date provided here.

Government Publication Date: Feb 28, 2017

Fuel Storage Tank - Historic:

Provincial

FSTH

The Fuels Safety Branch of the Ontario Ministry of Consumer and Commercial Relations maintained a database of all registered private fuel storage tanks. Public records of private fuel storage tanks are only available since the registration became effective in September 1989. This information is now collected by the Technical Standards and Safety Authority.

Government Publication Date: Pre-Jan 2010*

Ontario Regulation 347 Waste Generators Summary:

Provincial

GEN

Regulation 347 of the Ontario EPA defines a waste generation site as any site, equipment and/or operation involved in the production, collection, handling and/or storage of regulated wastes. A generator of regulated waste is required to register the waste generation site and each waste produced, collected, handled, or stored at the site. This database contains the registration number, company name and address of registered generators including the types of hazardous wastes generated. It includes data on waste generating facilities such as: drycleaners, waste treatment and disposal facilities, machine shops, electric power distribution etc. This information is a summary of all years from 1986 including the most currently available data. Some records may contain, within the company name, the phrase "See & Use..." followed by a series of letters and numbers. This occurs when one company is amalgamated with or taken over by another registered company. The number listed as "See & Use", refers to the new ownership and the other identification number refers to the original ownership. This phrase serves as a link between the 2 companies until operations have been fully transferred.

Government Publication Date: 1986-Jul 31, 2019

Greenhouse Gas Emissions from Large Facilities:

Federal

GHG

List of greenhouse gas emissions from large facilities made available by Environment Canada. Greenhouse gas emissions in kilotonnes of carbon dioxide equivalents (kt CO₂ eq).

Government Publication Date: 2013-Dec 2017

TSSA Historic Incidents:

Provincial

HINC

List of historic incidences of spills and leaks of diesel, fuel oil, gasoline, natural gas, propane, and hydrogen recorded by the TSSA in their previous incident tracking system. The TSSA's Fuels Safety Program administers the Technical Standards & Safety Act 2000, providing fuel-related safety services associated with the safe transportation, storage, handling and use of fuels such as gasoline, diesel, propane, natural gas and hydrogen. Under this Act, the TSSA regulates fuel suppliers, storage facilities, transport trucks, pipelines, contractors and equipment or appliances that use fuels. Records are not verified for accuracy or completeness. This is not a comprehensive or complete inventory of historical fuel spills and leaks in the province. This listing is a copy of the data captured at one moment in time and is hence limited by the record date provided here.

Government Publication Date: 2006-June 2009*

Indian & Northern Affairs Fuel Tanks:

Federal

IAFT

The Department of Indian & Northern Affairs Canada (INAC) maintains an inventory of aboveground & underground fuel storage tanks located on both federal and crown land. Our inventory provides information on the reserve name, location, facility type, site/facility name, tank type, material & ID number, tank contents & capacity, and date of tank installation.

Government Publication Date: 1950-Aug 2003*

TSSA Incidents:

Provincial

INC

List of spills and leaks of diesel, fuel oil, gasoline, natural gas, propane, and hydrogen reported to the Spills Action Centre (SAC) and made available by the Technical Standards and Safety Authority (TSSA). Under the Technical Standards & Safety Act (2000), the TSSA regulates fuel suppliers, storage facilities, transport trucks, pipelines, contractors, and equipment or appliances that use fuels. Includes incidents from fuel-related hazards such as spills, fires, and explosions. Records are not verified for accuracy or completeness. This is not a comprehensive or complete inventory of fuel-related leaks, spills, and incidents in the province. The TSSA updates information in its system on an ongoing basis; this listing is hence limited by the record date provided here.

Government Publication Date: Feb 28, 2017

Landfill Inventory Management Ontario:

Provincial

LIMO

The Landfill Inventory Management Ontario (LIMO) database is updated every year, as the ministry compiles new and updated information. The inventory will include small and large landfills. Additionally, each year the ministry will request operators of the larger landfills complete a landfill data collection form that will be used to update LIMO and will include the following information from the previous operating year. This will include additional information such as estimated amount of total waste received, landfill capacity, estimated total remaining landfill capacity, fill rates, engineering designs, reporting and monitoring details, size of location, service area, approved waste types, leachate of site treatment, contaminant attenuation zone and more. The small landfills will include information such as site owner, site location and certificate of approval # and status.

Government Publication Date: Feb 28, 2019

Canadian Mine Locations:

Private

MINE

This information is collected from the Canadian & American Mines Handbook. The Mines database is a national database that provides over 290 listings on mines (listed as public companies) dealing primarily with precious metals and hard rocks. Listed are mines that are currently in operation, closed, suspended, or are still being developed (advanced projects). Their locations are provided as geographic coordinates (x, y and/or longitude, latitude). As of 2002, data pertaining to Canadian smelters and refineries has been appended to this database.

Government Publication Date: 1998-2009*

Mineral Occurrences:

Provincial

MNR

In the early 70's, the Ministry of Northern Development and Mines created an inventory of approximately 19,000 mineral occurrences in Ontario, in regard to metallic and industrial minerals, as well as some information on building stones and aggregate deposits. Please note that the "Horizontal Positional Accuracy" is approximately +/- 200 m. Many reference elements for each record were derived from field sketches using pace or chain/tape measurements against claim posts or topographic features in the area. The primary limiting factor for the level of positional accuracy is the scale of the source material. The testing of horizontal accuracy of the source materials was accomplished by comparing the plan metric (X and Y) coordinates of that point with the coordinates of the same point as defined from a source of higher accuracy.

Government Publication Date: 1846-Jan 2019

National Analysis of Trends in Emergencies System (NATES):

Federal

NATE

In 1974 Environment Canada established the National Analysis of Trends in Emergencies System (NATES) database, for the voluntary reporting of significant spill incidents. The data was to be used to assist in directing the work of the emergencies program. NATES ran from 1974 to 1994. Extensive information is available within this database including company names, place where the spill occurred, date of spill, cause, reason and source of spill, damage incurred, and amount, concentration, and volume of materials released.

Government Publication Date: 1974-1994*

Non-Compliance Reports:

Provincial

NCPL

The Ministry of the Environment provides information about non-compliant discharges of contaminants to air and water that exceed legal allowable limits, from regulated industrial and municipal facilities. A reported non-compliance failure may be in regard to a Control Order, Certificate of Approval, Sectoral Regulation or specific regulation/act.

Government Publication Date: Dec 31, 2017

National Defense & Canadian Forces Fuel Tanks:

Federal

NDFT

The Department of National Defense and the Canadian Forces maintains an inventory of all aboveground & underground fuel storage tanks located on DND lands. Our inventory provides information on the base name, location, tank type & capacity, tank contents, tank class, date of tank installation, date tank last used, and status of tank as of May 2001. This database will no longer be updated due to the new National Security protocols which have prohibited any release of this database.

Government Publication Date: Up to May 2001*

National Defense & Canadian Forces Spills:

Federal

NDSP

The Department of National Defense and the Canadian Forces maintains an inventory of spills to land and water. All spill sites have been classified under the "Transportation of Dangerous Goods Act - 1992". Our inventory provides information on the facility name, location, spill ID #, spill date, type of spill, as well as the quantity of substance spilled & recovered.

Government Publication Date: Mar 1999-Apr 2018

National Defence & Canadian Forces Waste Disposal Sites:

Federal

NDWD

The Department of National Defence and the Canadian Forces maintains an inventory of waste disposal sites located on DND lands. Where available, our inventory provides information on the base name, location, type of waste received, area of site, depth of site, year site opened/closed and status.

Government Publication Date: 2001-Apr 2007*

National Energy Board Pipeline Incidents:

Federal

NEBI

Locations of pipeline incidents from 2008 to present, made available by the National Energy Board (NEB). Includes incidents reported under the Onshore Pipeline Regulations and the Processing Plant Regulations related to pipelines under federal jurisdiction, does not include incident data related to pipelines under provincial or territorial jurisdiction.

Government Publication Date: 2008-Dec 31, 2018

National Energy Board Wells:

Federal

NEBP

The NEBW database contains information on onshore & offshore oil and gas wells that are outside provincial jurisdiction(s) and are thereby regulated by the National Energy Board. Data is provided regarding the operator, well name, well ID No./UWI, status, classification, well depth, spud and release date.

Government Publication Date: 1920-Feb 2003*

National Environmental Emergencies System (NEES):

Federal

NEES

In 2000, the Emergencies program implemented NEES, a reporting system for spills of hazardous substances. For the most part, this system only captured data from the Atlantic Provinces, some from Quebec and Ontario and a portion from British Columbia. Data for Alberta, Saskatchewan, Manitoba and the Territories was not captured. However, NEES is also a repository for previous Environment Canada spill datasets. NEES is composed of the historic datasets ' or Trends ' which dates from approximately 1974 to present. NEES Trends is a compilation of historic databases, which were merged and includes data from NATES (National Analysis of Trends in Emergencies System), ARTS (Atlantic Regional Trends System), and NEES. In 2001, the Emergencies Program determined that variations in reporting regimes and requirements between federal and provincial agencies made national spill reporting and trend analysis difficult to achieve. As a consequence, the department has focused efforts on capturing data on spills of substances which fall under its legislative authority only (CEPA and FA). As such, the NEES database will be decommissioned in December 2004.

Government Publication Date: 1974-2003*

National PCB Inventory:

Federal

NPCB

Environment Canada's National PCB inventory includes information on in-use PCB containing equipment in Canada including federal, provincial and private facilities. Federal out-of-service PCB containing equipment and PCB waste owned by the federal government or by federally regulated industries such as airlines, railway companies, broadcasting companies, telephone and telecommunications companies, pipeline companies, etc. are also listed. Although it is not Environment Canada's mandate to collect data on non-federal PCB waste, the National PCB inventory includes some information on provincial and private PCB waste and storage sites. Some addresses provided may be Head Office addresses and are not necessarily the location of where the waste is being used or stored.

Government Publication Date: 1988-2008*

National Pollutant Release Inventory:

Federal

NPRI

Environment Canada has defined the National Pollutant Release Inventory ("NPRI") as a federal government initiative designed to collect comprehensive national data regarding releases to air, water, or land, and waste transfers for recycling for more than 300 listed substances.

Government Publication Date: 1993-May 2017

Oil and Gas Wells:

Private

OGWE

The Nickle's Energy Group (publisher of the Daily Oil Bulletin) collects information on drilling activity including operator and well statistics. The well information database includes name, location, class, status and depth. The main Nickle's database is updated on a daily basis, however, this database is updated on a monthly basis. More information is available at www.nickles.com.

Government Publication Date: 1988-May 31, 2019

Ontario Oil and Gas Wells:

Provincial

OOGW

In 1998, the MNR handed over to the Ontario Oil, Gas and Salt Resources Corporation, the responsibility of maintaining a database of oil and gas wells drilled in Ontario. The OGSRLibrary has over 20,000+ wells in their database. Information available for all wells in the ERIS database include well owner/operator, location, permit issue date, and well cap date, license No., status, depth and the primary target (rock unit) of the well being drilled. All geology/stratigraphy table information, plus all water table information is also provide for each well record.

Government Publication Date: 1800-Jun 2019

Inventory of PCB Storage Sites:

Provincial

OPCB

The Ontario Ministry of Environment, Waste Management Branch, maintains an inventory of PCB storage sites within the province. Ontario Regulation 11/82 (Waste Management - PCB) and Regulation 347 (Generator Waste Management) under the Ontario EPA requires the registration of inactive PCB storage equipment and/or disposal sites of PCB waste with the Ontario Ministry of Environment. This database contains information on: 1) waste quantities; 2) major and minor sites storing liquid or solid waste; and 3) a waste storage inventory.

Government Publication Date: 1987-Oct 2004; 2012-Dec 2013

Orders:

Provincial

ORD

This is a subset taken from Ontario's Environmental Registry (EBR) database. It will include all Orders on the registry such as (EPA s. 17) - Order for remedial work, (EPA s. 18) - Order for preventative measures, (EPA s. 43) - Order for removal of waste and restoration of site, (EPA s. 44) - Order for conformity with Act for waste disposal sites, (EPA s. 136) - Order for performance of environmental measures.

Government Publication Date: 1994-Jul 31, 2019

Canadian Pulp and Paper:

Private

PAP

This information is part of the Pulp and Paper Canada Directory. The Directory provides a comprehensive listing of the locations of pulp and paper mills and the products that they produce.

Government Publication Date: 1999, 2002, 2004, 2005, 2009-2014

Parks Canada Fuel Storage Tanks:

Federal

PCFT

Canadian Heritage maintains an inventory of known fuel storage tanks operated by Parks Canada, in both National Parks and at National Historic Sites. The database details information on site name, location, tank install/removal date, capacity, fuel type, facility type, tank design and owner/operator.

Government Publication Date: 1920-Jan 2005*

Pesticide Register:

Provincial

PES

The Ontario Ministry of the Environment and Climate Change maintains a database of licensed operators and vendors of registered pesticides.

Government Publication Date: 1988-Mar 2019

TSSA Pipeline Incidents:

Provincial

PINC

List of pipeline incidents (strikes, leaks, spills) made available by the Technical Standards and Safety Authority (TSSA). Under the Technical Standards & Safety Act (2000), the TSSA regulates fuel suppliers, storage facilities, transport trucks, pipelines, contractors, and equipment or appliances that use fuels. Records are not verified for accuracy or completeness. This is not a comprehensive or complete inventory of pipeline incidents in the province. The TSSA updates information in its system on an ongoing basis; this listing is hence limited by the record date provided here.

Government Publication Date: Feb 28, 2017

Private and Retail Fuel Storage Tanks:

Provincial

PRT

The Fuels Safety Branch of the Ontario Ministry of Consumer and Commercial Relations maintained a database of all registered private fuel storage tanks and licensed retail fuel outlets. This database includes an inventory of locations that have gasoline, oil, waste oil, natural gas and/or propane storage tanks on their property. The MCCR no longer collects this information. This information is now collected by the Technical Standards and Safety Authority (TSSA).

Government Publication Date: 1989-1996*

Permit to Take Water:

Provincial

PTTW

This is a subset taken from Ontario's Environmental Registry (EBR) database. It will include all PTTW's on the registry such as OWRA s. 34 - Permit to take water.

Government Publication Date: 1994-Jul 31, 2019

Ontario Regulation 347 Waste Receivers Summary:

Provincial

REC

Part V of the Ontario Environmental Protection Act ("EPA") regulates the disposal of regulated waste through an operating waste management system or a waste disposal site operated or used pursuant to the terms and conditions of a Certificate of Approval or a Provisional Certificate of Approval. Regulation 347 of the Ontario EPA defines a waste receiving site as any site or facility to which waste is transferred by a waste carrier. A receiver of regulated waste is required to register the waste receiving facility. This database represents registered receivers of regulated wastes, identified by registration number, company name and address, and includes receivers of waste such as: landfills, incinerators, transfer stations, PCB storage sites, sludge farms and water pollution control plants. This information is a summary of all years from 1986 including the most currently available data.

Government Publication Date: 1986-2016

Record of Site Condition:

Provincial

RSC

The Record of Site Condition (RSC) is part of the Ministry of the Environment's Brownfields Environmental Site Registry. Protection from environmental cleanup orders for property owners is contingent upon documentation known as a record of site condition (RSC) being filed in the Environmental Site Registry. In order to file an RSC, the property must have been properly assessed and shown to meet the soil, sediment and groundwater standards appropriate for the use (such as residential) proposed to take place on the property. The Record of Site Condition Regulation (O. Reg. 153/04) details requirements related to site assessment and clean up.

RSCs filed after July 1, 2011 will also be included as part of the new (O.Reg. 511/09).

Government Publication Date: 1997-Sept 2001, Oct 2004-Jul 2019

Retail Fuel Storage Tanks:

Private

RST

This database includes an inventory of retail fuel outlet locations (including marinas) that have on their property gasoline, oil, waste oil, natural gas and / or propane storage tanks.

Government Publication Date: 1999-Jan 31, 2019

Scott's Manufacturing Directory:

Private

SCT

Scott's Directories is a data bank containing information on over 200,000 manufacturers across Canada. Even though Scott's listings are voluntary, it is the most comprehensive database of Canadian manufacturers available. Information concerning a company's address, plant size, and main products are included in this database.

Government Publication Date: 1992-Mar 2011*

Ontario Spills:

Provincial

SPL

This database identifies information such as location (approximate), type and quantity of contaminant, date of spill, environmental impact, cause, nature of impact, etc. Information from 1988-2002 was part of the ORIS (Occurrence Reporting Information System). The SAC (Spills Action Centre) handles all spills reported in Ontario. Regulations for spills in Ontario are part of the MOE's Environmental Protection Act, Part X.

Government Publication Date: 1988-Feb 2019

Wastewater Discharger Registration Database:

Provincial

SRDS

Information under this heading is combination of the following 2 programs. The Municipal/Industrial Strategy for Abatement (MISA) division of the Ontario Ministry of Environment maintained a database of all direct dischargers of toxic pollutants within nine sectors including: Electric Power Generation; Mining; Petroleum Refining; Organic Chemicals; Inorganic Chemicals; Pulp & Paper; Metal Casting; Iron & Steel; and Quarries. All sampling information is now collected and stored within the Sample Result Data Store (SRDS).

Government Publication Date: 1990-Dec 31, 2017

Anderson's Storage Tanks:

Private

TANK

The information provided in this database was collected by examining various historical documents, which identified the location of former storage tanks, containing substances such as fuel, water, gas, oil, and other various types of miscellaneous products. Information is available in regard to business operating at tank site, tank location, permit year, permit & installation type, no. of tanks installed & configuration and tank capacity. Data contained within this database pertains only to the city of Toronto and is not warranted to be complete, exhaustive or authoritative. The information was collected for research purposes only.

Government Publication Date: 1915-1953*

Transport Canada Fuel Storage Tanks:

Federal

TCFT

List of fuel storage tanks currently or previously owned or operated by Transport Canada. This inventory also includes tanks on The Pickering Lands, which refers to 7,530 hectares (18,600 acres) of land in Pickering, Markham, and Uxbridge owned by the Government of Canada since 1972; properties on this land has been leased by the government since 1975, and falls under the Site Management Policy of Transport Canada, but is administered by Public Works and Government Services Canada. This inventory provides information on the site name, location, tank age, capacity and fuel type.

Government Publication Date: 1970-Aug 2018

TSSA Variances for Abandonment of Underground Storage Tanks:

Provincial

VAR

List of variances granted for abandoned tanks. Under the Technical Standards and Safety Authority (TSSA) Liquid Fuels Handling Code and Fuel Oil Code, all underground storage tanks must be removed within two years of disuse. If removal of a tank is not feasible, an application may be sought for a variance from this code requirement.

Records are not verified for accuracy or completeness. This is not a comprehensive or complete inventory of tank variances in the province. The TSSA updates information in its system on an ongoing basis; this listing is hence limited by the record date provided here.

Government Publication Date: Feb 28, 2017

Waste Disposal Sites - MOE CA Inventory:

Provincial

[WDS](#)

The Ontario Ministry of Environment, Waste Management Branch, maintains an inventory of known open (active or inactive) and closed disposal sites in the Province of Ontario. Active sites maintain a Certificate of Approval, are approved to receive and are receiving waste. Inactive sites maintain Certificate(s) of Approval but are not receiving waste. Closed sites are not receiving waste. The data contained within this database was compiled from the MOE's Certificate of Approval database. Locations of these sites may be cross-referenced to the Anderson database described under ERIS's Private Source Database section, by the CA number. All new Environmental Compliance Approvals handed out after Oct 31, 2011 for Waste Disposal Sites will still be found in this database.

Government Publication Date: Oct 2011-Jul 30, 2019

Waste Disposal Sites - MOE 1991 Historical Approval Inventory:

Provincial

[WDSH](#)

In June 1991, the Ontario Ministry of Environment, Waste Management Branch, published the "June 1991 Waste Disposal Site Inventory", of all known active and closed waste disposal sites as of October 30st, 1990. For each "active" site as of October 31st 1990, information is provided on site location, site/CA number, waste type, site status and site classification. For each "closed" site as of October 31st 1990, information is provided on site location, site/CA number, closure date and site classification. Locations of these sites may be cross-referenced to the Anderson database described under ERIS's Private Source Database section, by the CA number.

Government Publication Date: Up to Oct 1990*

Water Well Information System:

Provincial

[WWIS](#)

This database describes locations and characteristics of water wells found within Ontario in accordance with Regulation 903. It includes such information as coordinates, construction date, well depth, primary and secondary use, pump rate, static water level, well status, etc. Also included are detailed stratigraphy information, approximate depth to bedrock and the approximate depth to the water table.

Government Publication Date: Feb 28, 2019

Definitions

Database Descriptions: This section provides a detailed explanation for each database including: source, information available, time coverage, and acronyms used. They are listed in alphabetic order.

Detail Report: This is the section of the report which provides the most detail for each individual record. Records are summarized by location, starting with the project property followed by records in closest proximity.

Distance: The distance value is the distance between plotted points, not necessarily the distance between the sites' boundaries. All values are an approximation.

Direction: The direction value is the compass direction of the site in respect to the project property and/or center point of the report.

Elevation: The elevation value is taken from the location at which the records for the site address have been plotted. All values are an approximation. Source: Google Elevation API.

Executive Summary: This portion of the report is divided into 3 sections:

'Report Summary'- Displays a chart indicating how many records fall on the project property and, within the report search radii.

'Site Report Summary'-Project Property'- This section lists all the records which fall on the project property. For more details, see the 'Detail Report' section.

'Site Report Summary-Surrounding Properties'- This section summarizes all records on adjacent properties, listing them in order of proximity from the project property. For more details, see the 'Detail Report' section.

Map Key: The map key number is assigned according to closest proximity from the project property. Map Key numbers always start at #1. The project property will always have a map key of '1' if records are available. If there is a number in brackets beside the main number, this will indicate the number of records on that specific property. If there is no number in brackets, there is only one record for that property.

The symbol and colour used indicates 'elevation': the red inverted triangle will dictate 'ERIS Sites with Lower Elevation', the yellow triangle will dictate 'ERIS Sites with Higher Elevation' and the orange square will dictate 'ERIS Sites with Same Elevation.'

Unplottables: These are records that could not be mapped due to various reasons, including limited geographic information. These records may or may not be in your study area, and are included as reference.