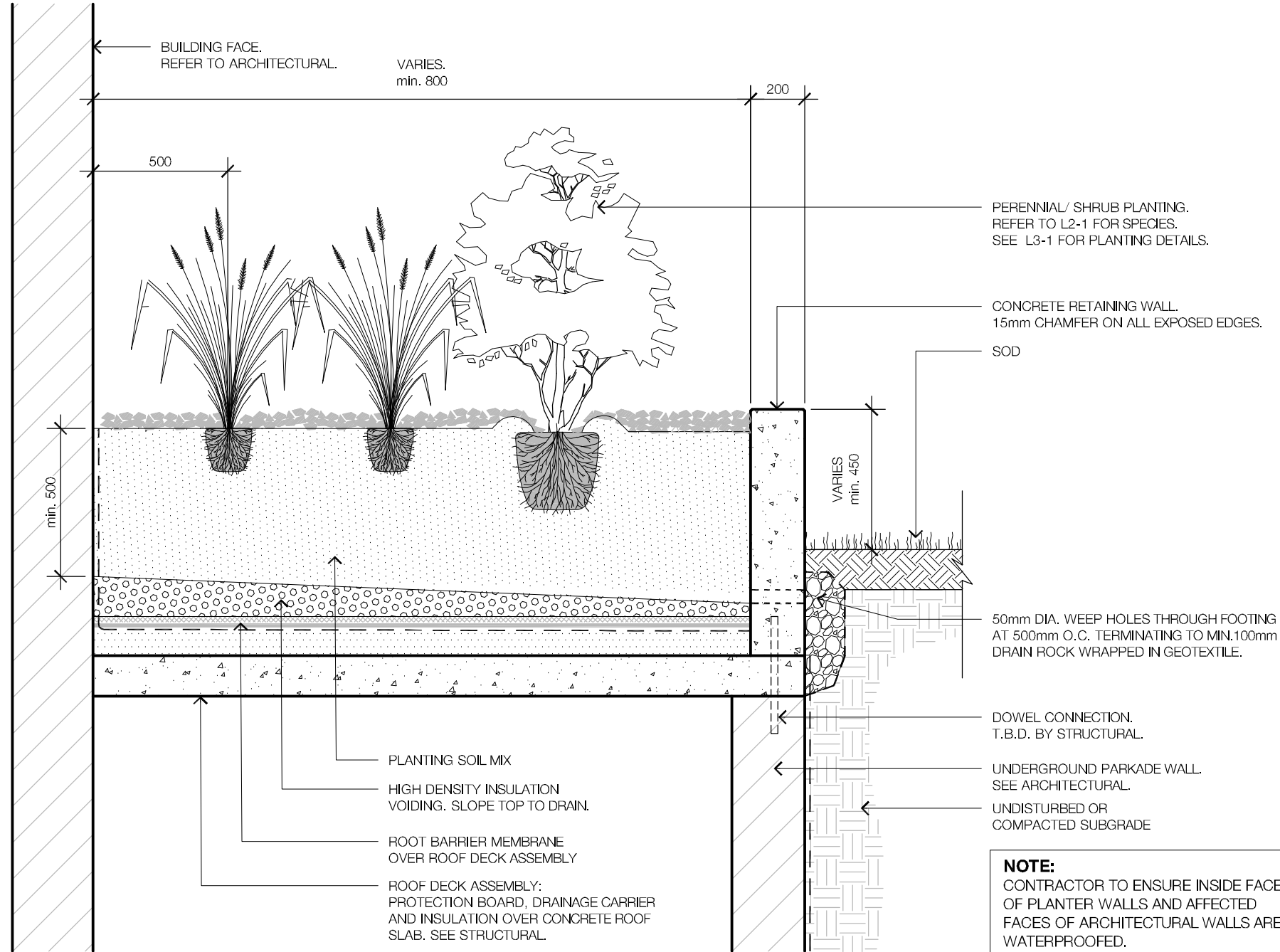
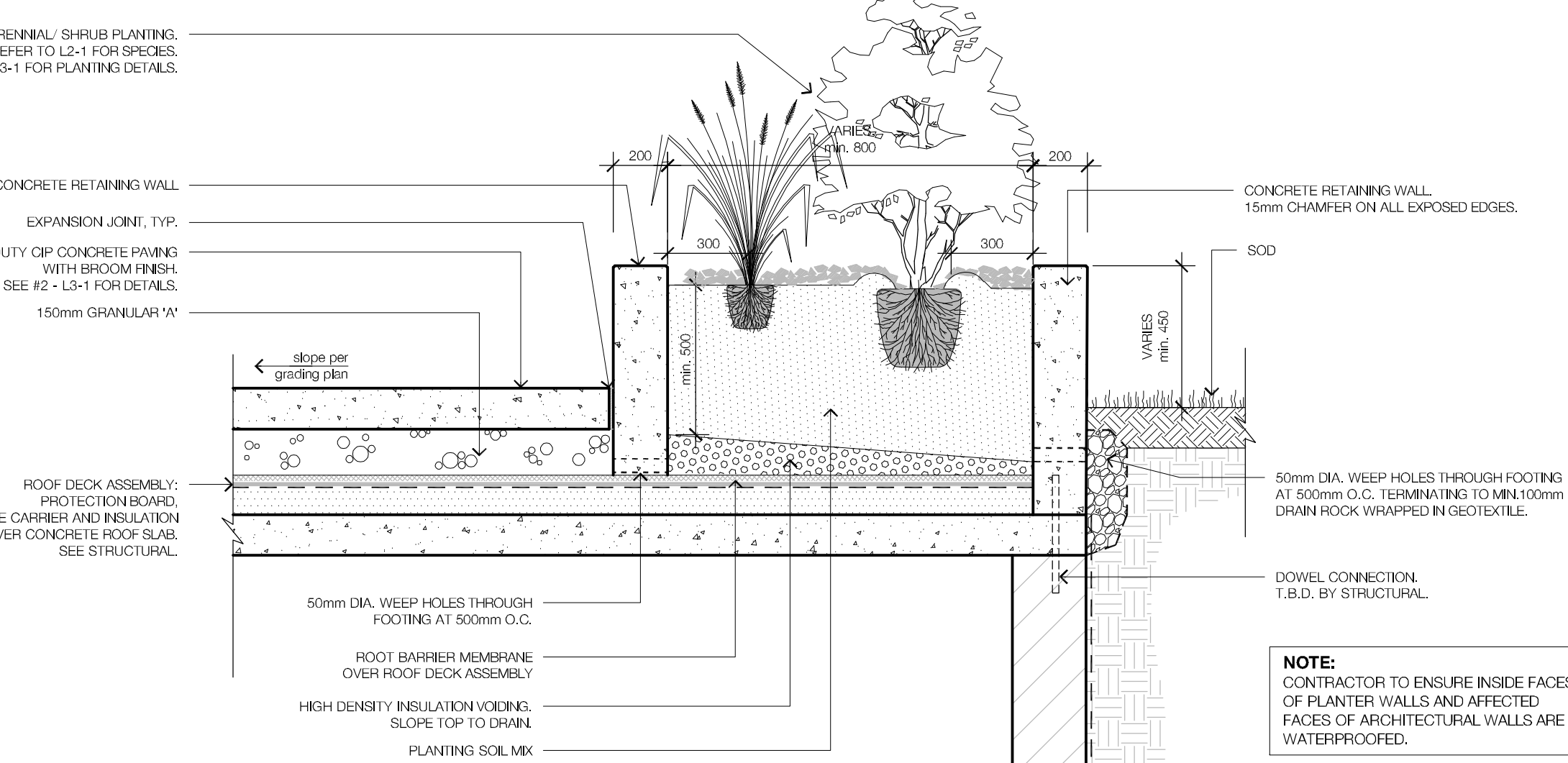


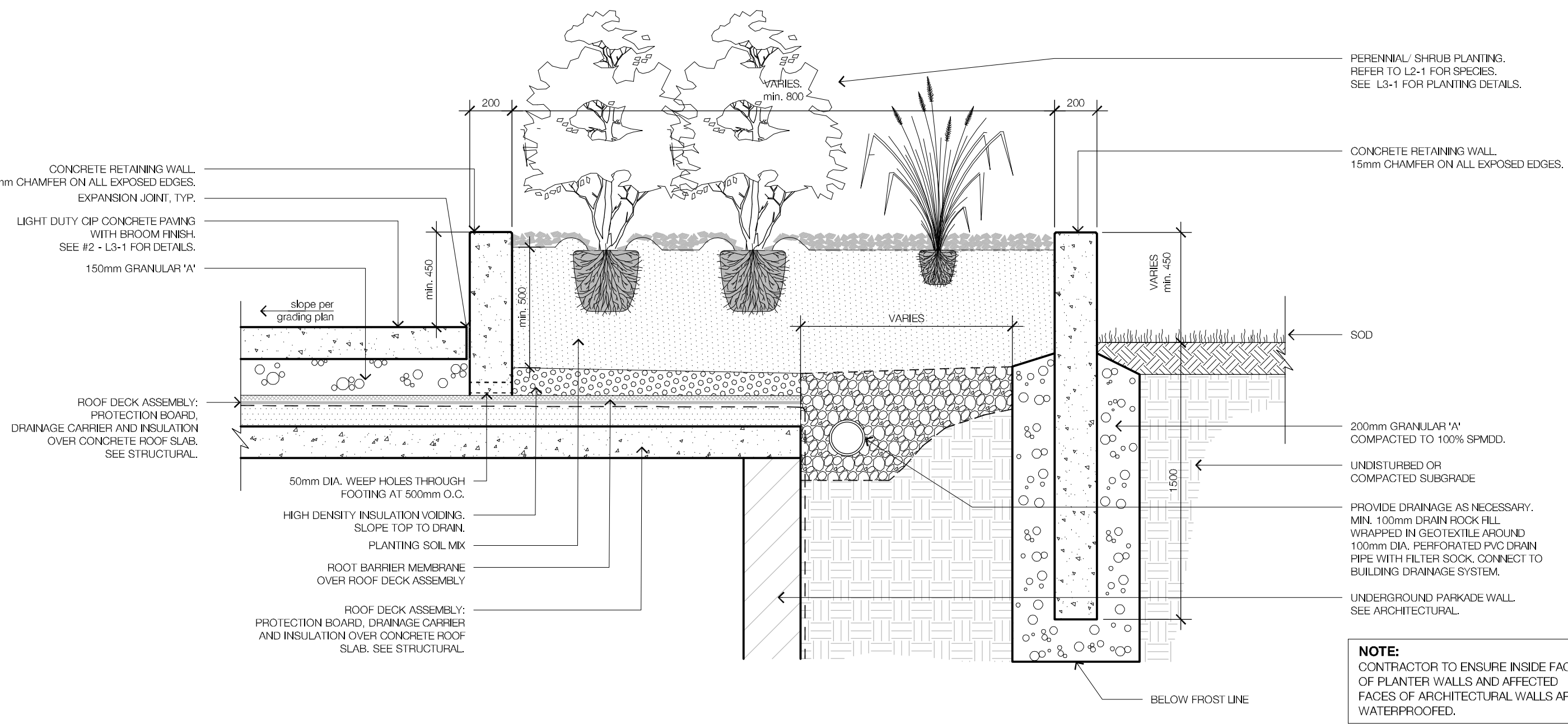
1 CONCRETE RAISED PLANTER OVER PARKADE ROOF DECK - TYPE (1)



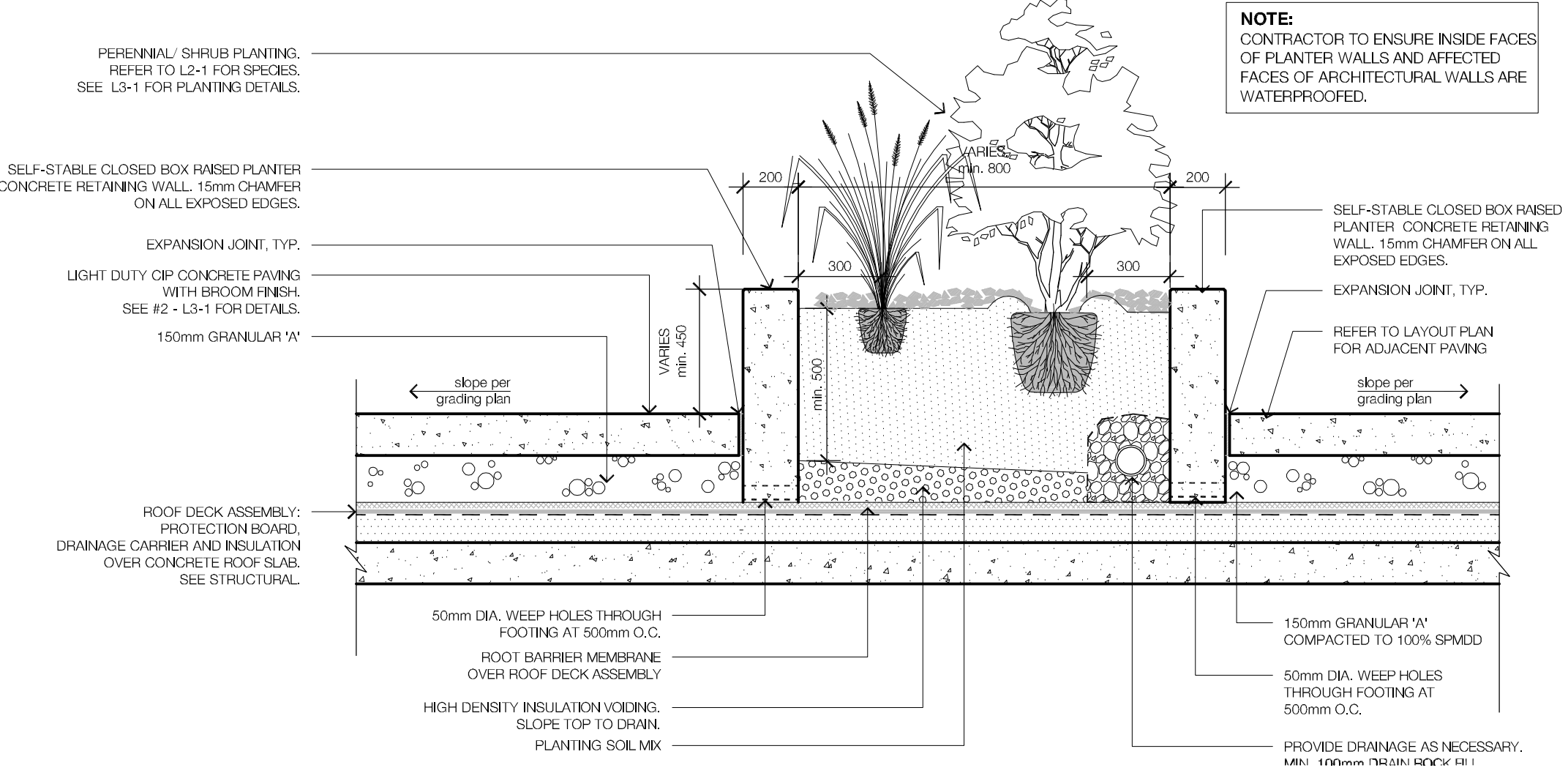
2 CONCRETE RAISED PLANTER OVER PARKADE ROOF DECK - TYPE (2)



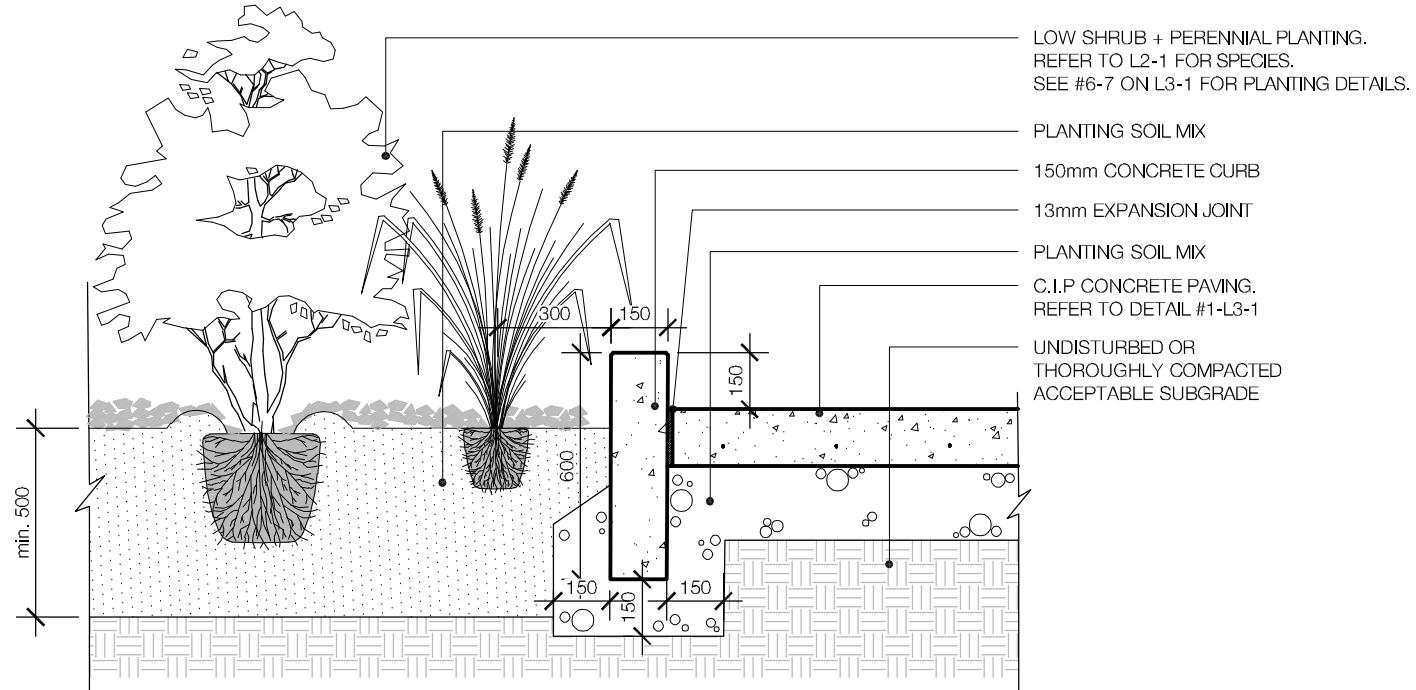
3 CONCRETE RAISED PLANTER OVER PARKADE ROOF DECK - TYPE (3)



4 CONCRETE RAISED PLANTER OVER PARKADE ROOF DECK - TYPE (4)



5 CONCRETE RAISED PLANTER OVER PARKADE ROOF DECK - TYPE (5)



6 CONCRETE CURB AT PLANTING BED

# GENERAL NOTES

- CONTRACTOR SHALL CHECK AND VERIFY ALL DIMENSIONS ON SITE AND REPORT ANY DISCREPANCIES, ERRORS AND/OR OMISSIONS TO THE LANDSCAPE ARCHITECT PRIOR TO COMMENCING WORK.
- ALL UNDERGROUND UTILITIES TO BE LOCATED BY THE CONTRACTOR PRIOR TO THE COMMENCEMENT OF ANY WORK. THE LANDSCAPE ARCHITECT BARES NO RESPONSIBILITY FOR ANY UNKNOWN SUBSURFACE CONDITIONS.
- CONTRACTOR TO COMPLETE LAYOUT TO APPROVAL OF LANDSCAPE ARCHITECT PRIOR TO ANY EXCAVATION.
- ALL DISTURBED AREAS TO BE RESTORED TO ORIGINAL CONDITION OR BETTER UNLESS OTHERWISE SPECIFIED.
- ALL WORK SHALL BE IN ACCORDANCE WITH THE ONTARIO BUILDING CODE AND ALL SUPPLEMENTS AND APPLICABLE MUNICIPAL REGULATIONS.
- ALL WORK SHALL BE IN ACCORDANCE WITH THE GEOTECHNICAL INVESTIGATION PREPARED BY PATERSON GROUP JANUARY 23, 2017.
- THIS DRAWING IS TO BE READ IN CONJUNCTION WITH ALL OTHER PROJECT DRAWINGS AND SPECIFICATIONS.
- ALL GENERAL SITE INFORMATION AND CONDITIONS HAVE BEEN COMPILED FROM EXISTING PLANS, SURVEYS, AERIAL PHOTOS, AND LANDSCAPE ARCHITECT'S FIELD NOTES. SURVEY AND TOPOGRAPHICAL INFORMATION HAS BEEN PROVIDED IN DIGITAL FORMAT FROM ANNIS O'SULLIVAN VOLLEBEKK LTD. DECEMBER 18, 2013.
- THIS DRAWING IS AN INSTRUMENT OF SERVICE AND REQUIRES THE PERMISSION OF THE LANDSCAPE ARCHITECT FOR USE. COPYRIGHT IS RESERVED BY THE LANDSCAPE ARCHITECT THAT HAS STAMPED AND SIGNED THE DRAWINGS.
- DRAWING MAY NOT BE USED FOR CONSTRUCTION UNTIL SIGNED BY THE LANDSCAPE ARCHITECT, AS ISSUED FOR CONSTRUCTION.
- ALL DIMENSIONS IN MILLIMETERS UNLESS OTHERWISE NOTED.
- DO NOT SCALE DRAWING.

APPROVED

By herweyerdo at 3:39 pm, Jan 16, 2019

*Don Herweyer*

DON HERWEYER, MCIP, RPP  
MANAGER, DEVELOPMENT REVIEW - SOUTH  
PLANNING, INFRASTRUCTURE & ECONOMIC  
DEVELOPMENT DEPARTMENT, CITY OF OTTAWA

## REVISIONS

NO.	D/M/Y	REVISION	DATE	FORMAT
7	23/12/2018	ISSUED FOR SPA RESUBMISSION	PDF	
6	13/12/2018	ISSUED FOR SPA RESUBMISSION	PDF	
5	01/10/2018	ISSUED FOR SPA RESUBMISSION	PDF	
4	20/04/2018	ISSUED FOR SPA RESUBMISSION	PDF	
3	05/04/2018	ISSUED FOR SPA	PDF	
2	05/08/2017	ISSUED FOR REVIEW	PDF	
1	26/07/2017	ISSUED FOR REVIEW	PDF	

## PROJECT / LOCATION :

1354-1376 CARLING AVENUE  
OTTAWA, ONTARIO

## CLIENT

HOLLOWAY LODGING



**FOTENN**  
Planning + Design

223 McLeod Street, Ottawa ON K2P 0Z8 613.730.5709 www.fotenn.com



## SHEET TITLE

LANDSCAPE DETAILS

REVIEWED	KA	DRAWING NO.
DRAWN	KZ	
DATE	06 APRIL 2018	SHEET NO.
SCALE	1 : 20	<b>L3-2</b>