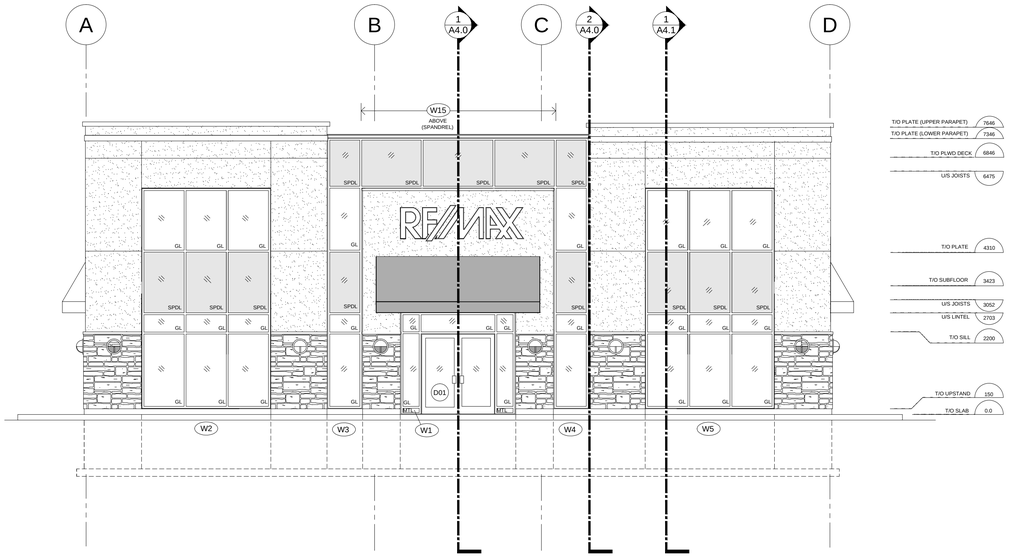

1 A3.0 EAST ELEVATION
1:75

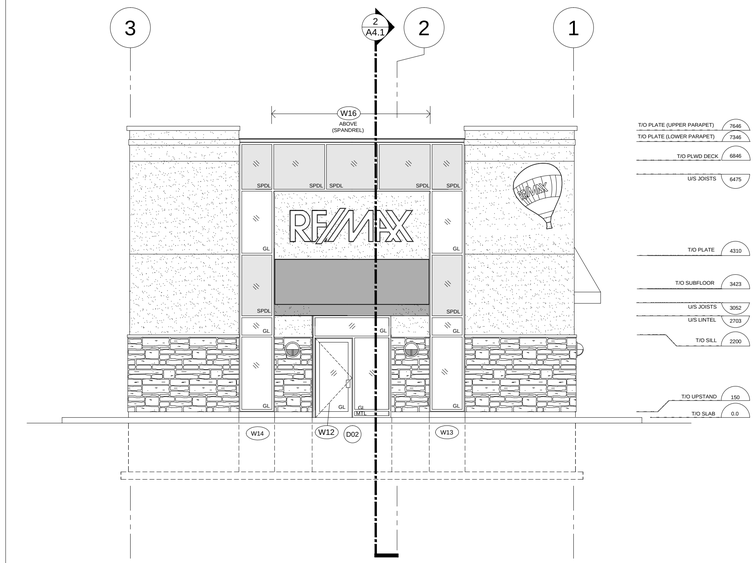

2 A3.0 SOUTH ELEVATION
1:75

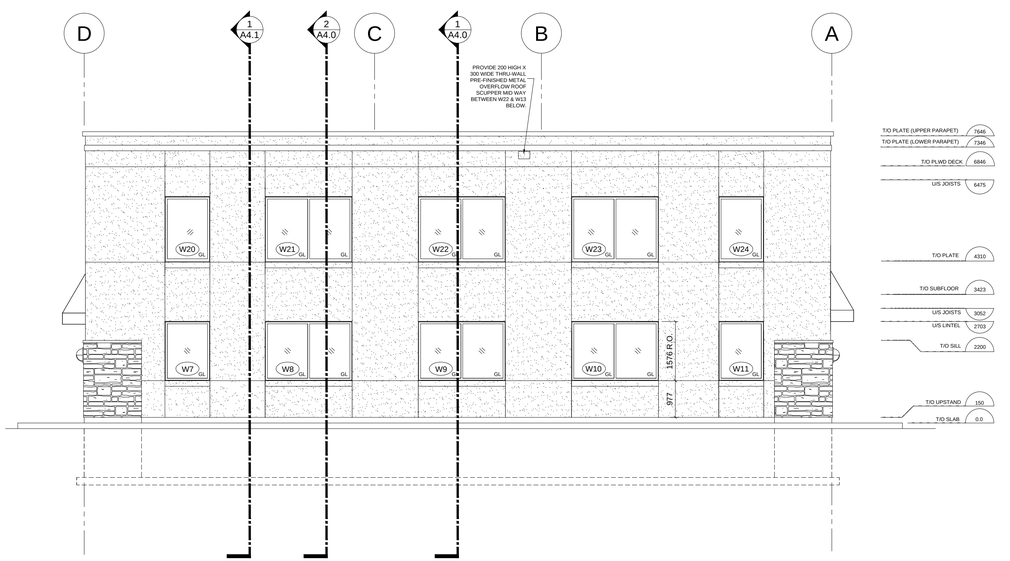

3 A3.0 WEST ELEVATION
1:75

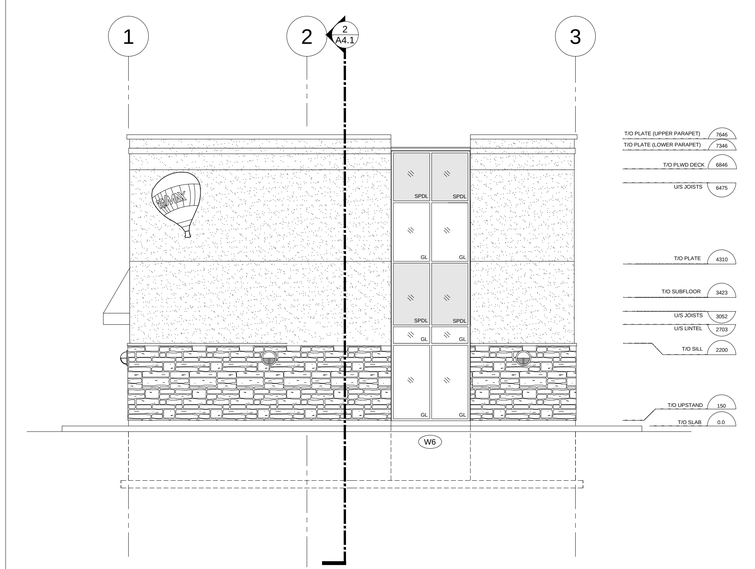

4 A3.0 NORTH ELEVATION
1:75

MATERIAL LEGEND

No.:	Issued For:	Date:
1	For Review	Jan 30-2019
2	For Review	Mar 11-2019
3	For Review	Mar 11-2019
4	For Final Review	May 03-2019
5	Revised Title Block	May 07-2019

It is the responsibility of the appropriate Contractor to verify all dimensions on site and report all errors and/or omissions to the Architect.

All Contractors must comply with pertinent codes & by-laws.

Do not scale drawings. This drawing may not be used for construction until signed. Architect's copyright reserved.

Metric Scale Drawing: All measurements are in millimeters (mm) unless otherwise noted.

Symbol Legend:

- DENOTES BUILDING VOLUME
- DENOTES FLOOR AREA ABOVE
- DENOTES LANDSCAPED AREA
- DENOTES CONCRETE AREA
- DENOTES CONCRETE PAVER
- DENOTES SITE SETBACK
- DENOTES PROPERTY LINE
- DENOTES C/L FIRE ACCESS ROUTE
- DENOTES BUILDING ENTRANCE / EXIT
- DENOTES DEPRESSED CURB
- DENOTES BOLLARD
- DENOTES ACCESSIBLE PARKING SPACE
- DENOTES DUMPSTER

Site Map:

North Arrow:

Project North Arrow:

Actual North Arrow:

ONTARIO ASSOCIATION OF ARCHITECTS
PETER MANSFIELD
LICENCE
5450

Architect:

Peter Mansfield, Architect
B. Tech., M. Arch., O.A.A.
122 Bridge Street, Almonte, ON
613-256-5213

Project Title:

Proposed Commercial Development
2900-2910 Woodroffe Ave, Ottawa, ON
for:
Woodroffe Square Inc., 1280 Baseline Road, Suite 201
Ottawa, ON, K2C 0A9, 613 274-7700

Drawing List:

Elevations

Job No.:	1642	Drawing No.:
Scale:	As Noted	A3.0
Date:	Dec 07-2018	
Drawn By: PM	Reviewed By: PM	