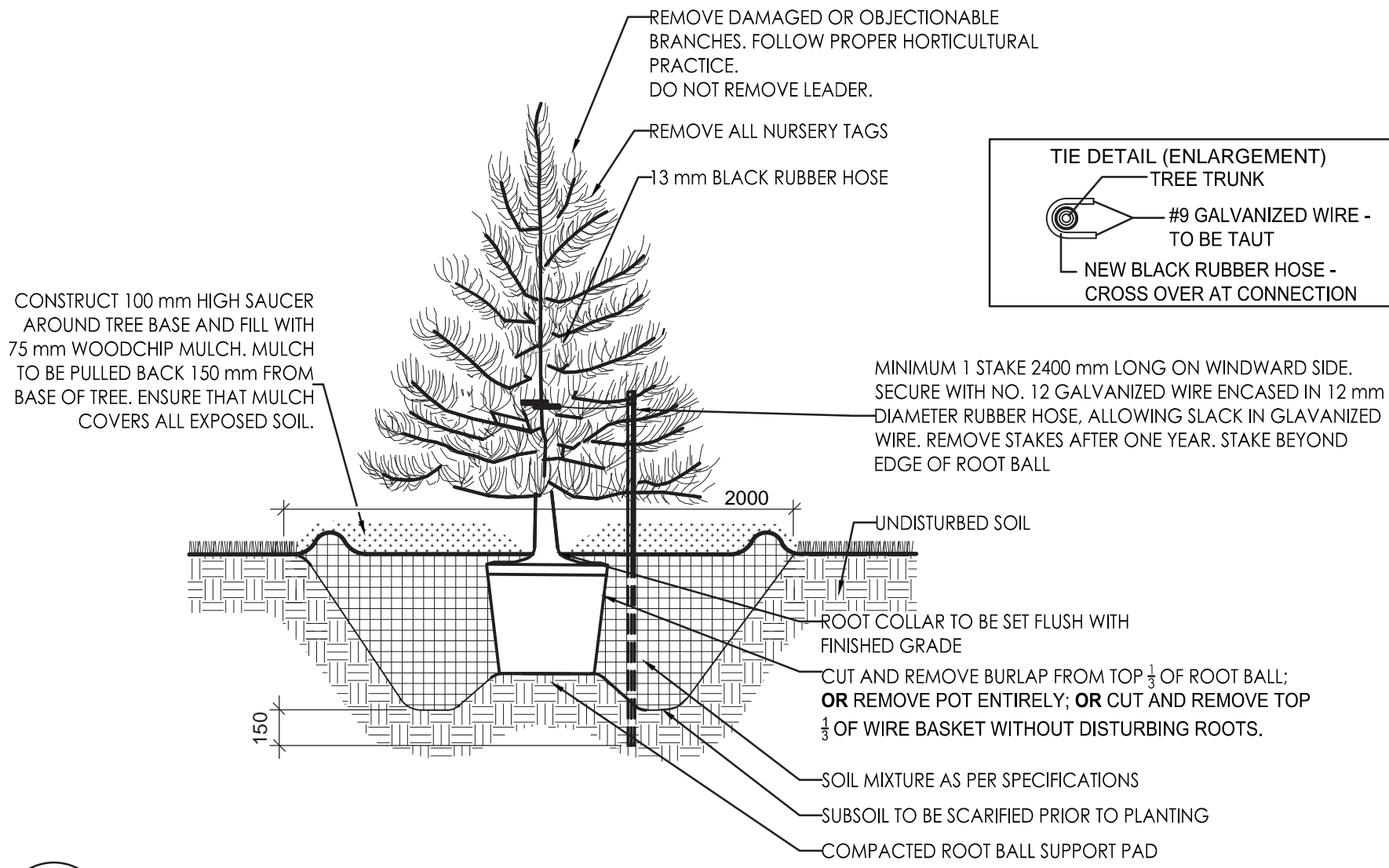
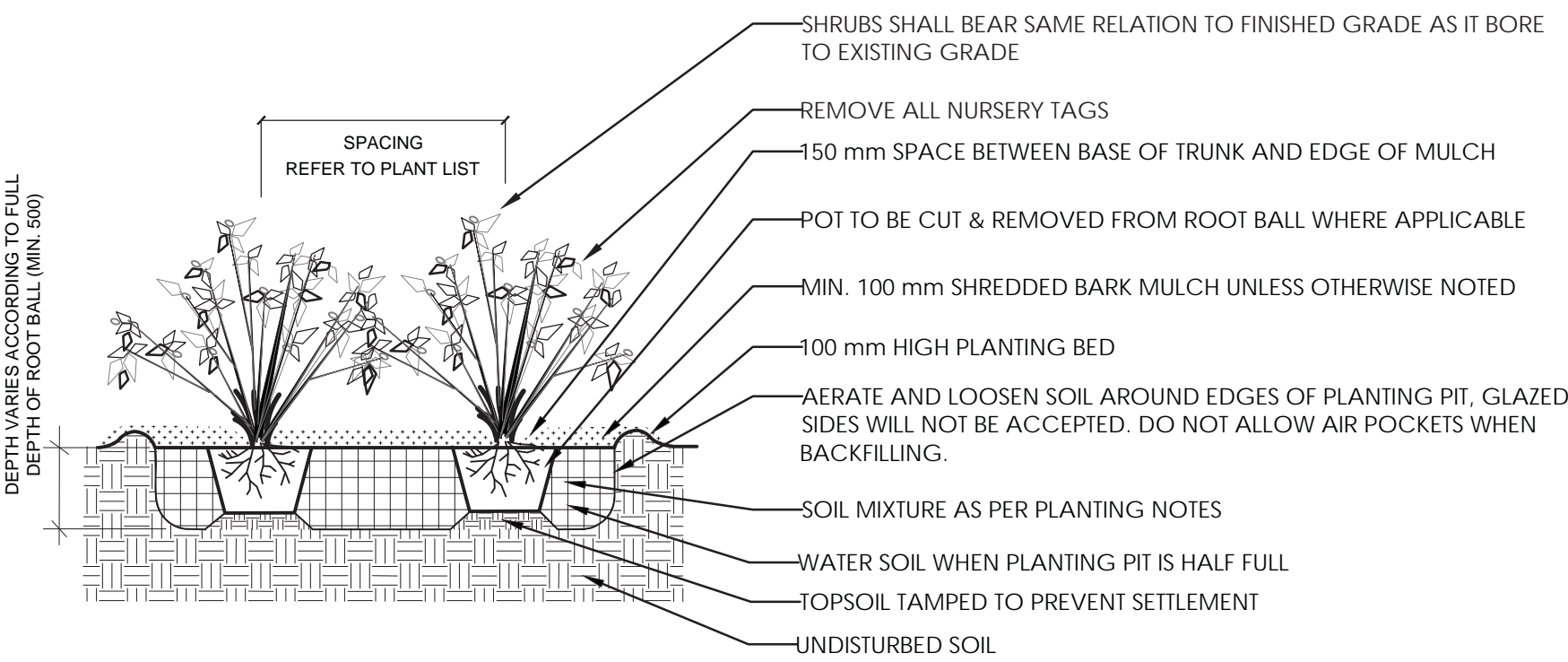


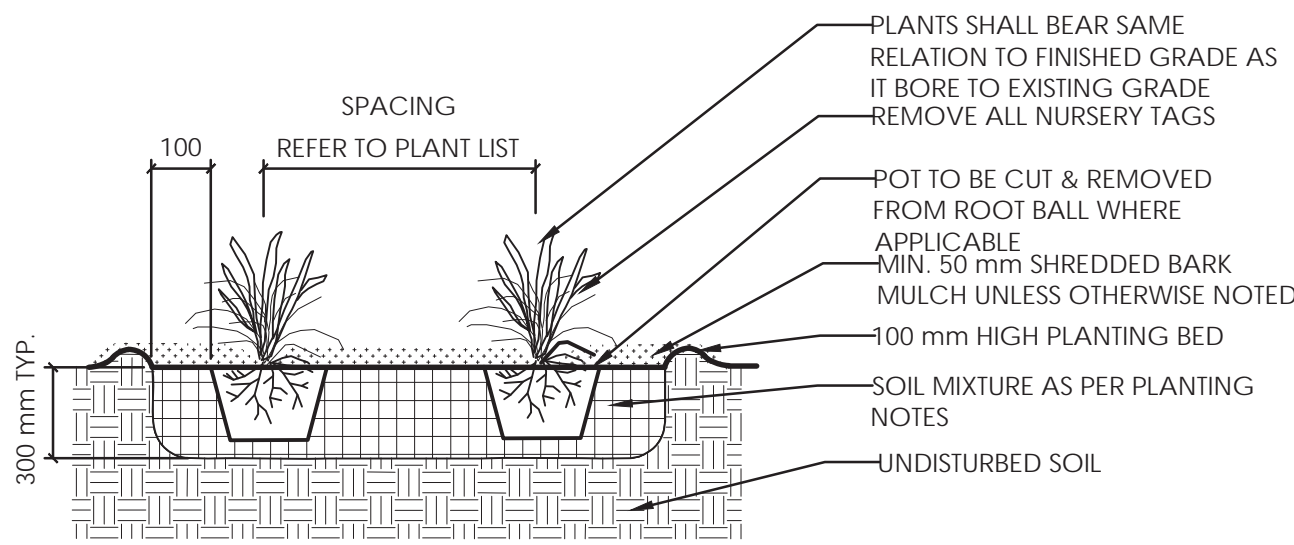
1 DECIDUOUS TREE PLANTING DETAIL  
N.T.S.



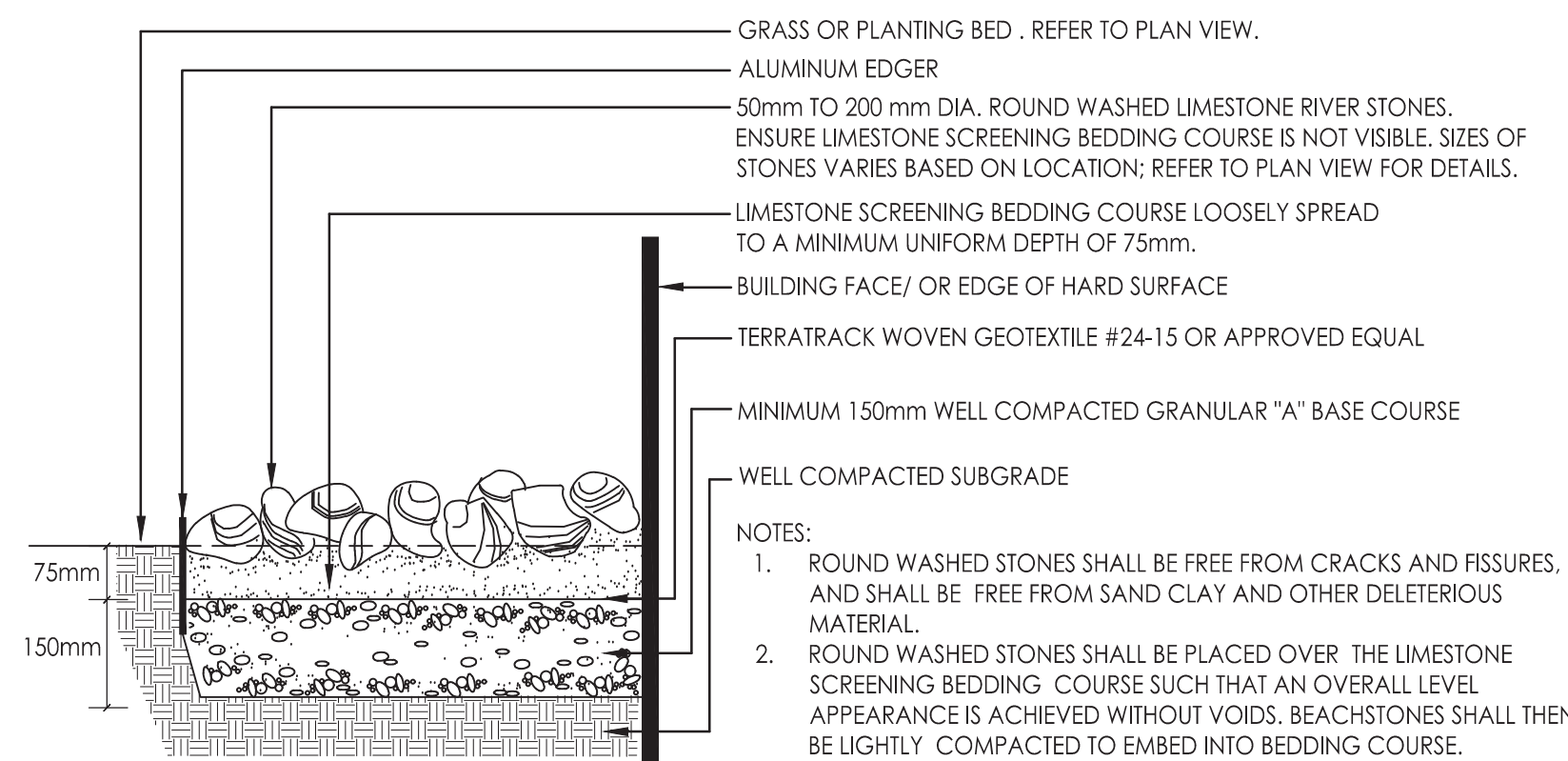
2 CONIFEROUS TREE PLANTING DETAIL  
N.T.S.



3 SHRUBS PLANTING DETAIL  
N.T.S.



4 PERENNIAL AND GRASSES PLANTING  
N.T.S.



5 RIVERWASHED STONES DETAIL  
N.T.S.


### PLANTING NOTES

- THE DETAILS ON THIS SHEET DO NOT REPRESENT ANY PARTICULAR SPECIES.
- TREES AND SHRUBS AS INDICATED IN THE DETAILS REPRESENT BOTH CONIFEROUS AND DECIDUOUS SPECIES.
- MATERIAL PLANTED IN GROUP SHALL BE SET IN CONTINUOUS PLANTING BEDS.
- CENTRE LINE OF SHRUBS SHALL NOT BE CLOSER THAN 2.4m FROM BUILDING FACE TO PROTECT BUILDING FOOTINGS AND INSULATION.
- PRUNING - TO SUIT SPECIES - PRUNE BRANCHES BY 1/3 TO REMOVE DAMAGED OR OBJECTIONABLE BRANCHES FOLLOWING PROPER HORTICULTURAL PRACTICE. DO NOT PRUNE LEADERS.
- FIRMLY COMPACT BACKFILLED PLANTING MIXTURE TO ELIMINATE AIR POCKETS OR PREVENT SETTLEMENT.
- PLANTING MATERIAL QUALITY STANDARDS:
  - ALL PLANT MATERIALS TO CONFORM TO THE CANADIAN NURSERY LANDSCAPE ASSOCIATION FOR VARIETY, SIZE AND CONDITION;
  - PLANT MATERIAL COLLECTED FROM WILD SOURCES WILL NOT BE ACCEPTED;
  - LANDSCAPE ARCHITECT RESERVES THE RIGHT TO REFUSE ACCEPTANCE OF ANY PLANT DISPLAYING POOR GROWTH HABITS, INJURY OR DISEASE;
  - ANY PLANTS THAT DO NOT CONFORM TO THE ABOVE STANDARDS WILL BE PROMPTLY REMOVED FROM THE SITE BY THE CONTRACTOR AND REPLACED WITH MATERIAL OF ACCEPTABLE QUALITY AT NO ADDITIONAL COST TO THE PROJECT.
- TOPSOIL:
  - SOIL TEXTURE BASED ON THE CANADIAN SYSTEM OF SOIL CLASSIFICATION TO CONSIST OF:
    - CLAY: 14-20%
    - SILT: 0-35%
    - SAND: 45-70%
    - ORGANIC MATERIAL: 4-10%
    - pH: 6-8
  - SPREAD TOPSOIL TO FOLLOWING MINIMUM DEPTHS AFTER SETTLEMENTS UNLESS OTHERWISE NOTED ON DETAILS:
    - 300mm FOR PERENNIALS
    - 500mm FOR SHRUB BEDS
    - 1000mm FOR TREE PLANTING

|          |                             |     |                |
|----------|-----------------------------|-----|----------------|
|          |                             |     |                |
|          |                             |     |                |
|          |                             |     |                |
| 2        | ISSUED FOR SITE PLAN REVIEW | ILL | ILL 19.02.22   |
| 1        | ISSUED FOR REVIEW           | ILL | ILL 19.02.15   |
| Revision |                             | By  | Appd. YY.MM.DD |

|            |                  |      |       |       |          |
|------------|------------------|------|-------|-------|----------|
| File Name: | 160410200_LB.dwg | MHS  | JMM   | ILL   | 18.08.15 |
|            |                  | Dwn. | Chkd. | Dsgn. | YY.MM.DD |

Permit-Seal



Client/Project

ST. GEORGE AND ST. ANTHONY  
COPTIC ORTHODOX CHURCH  
3856, 3866 & 3876 NAVAN ROAD

OTTAWA, ON, CANADA

Title

LANDSCAPE DETAILS

|             |          |
|-------------|----------|
| Project No. | Scale    |
| 160410200   | VARIES   |
| Drawing No. | Sheet    |
|             | Revision |

L300

2 of 2

2