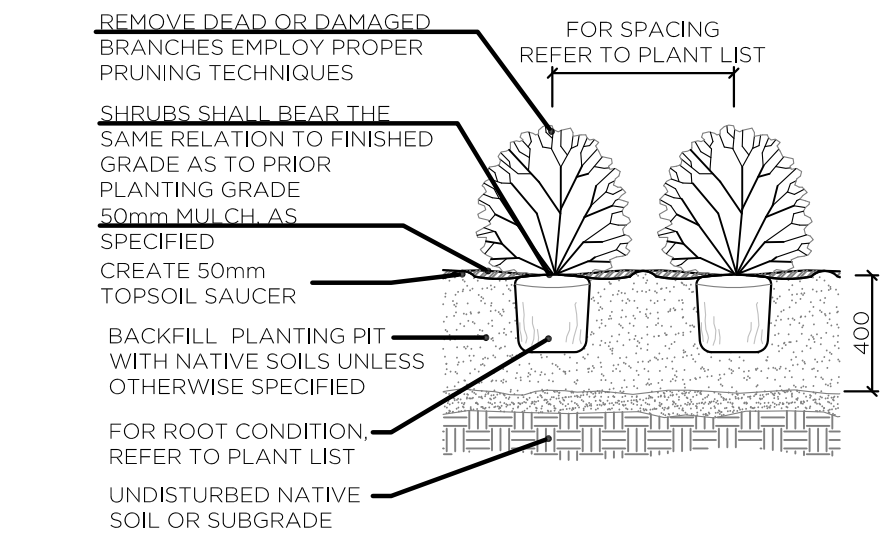


NOTES:

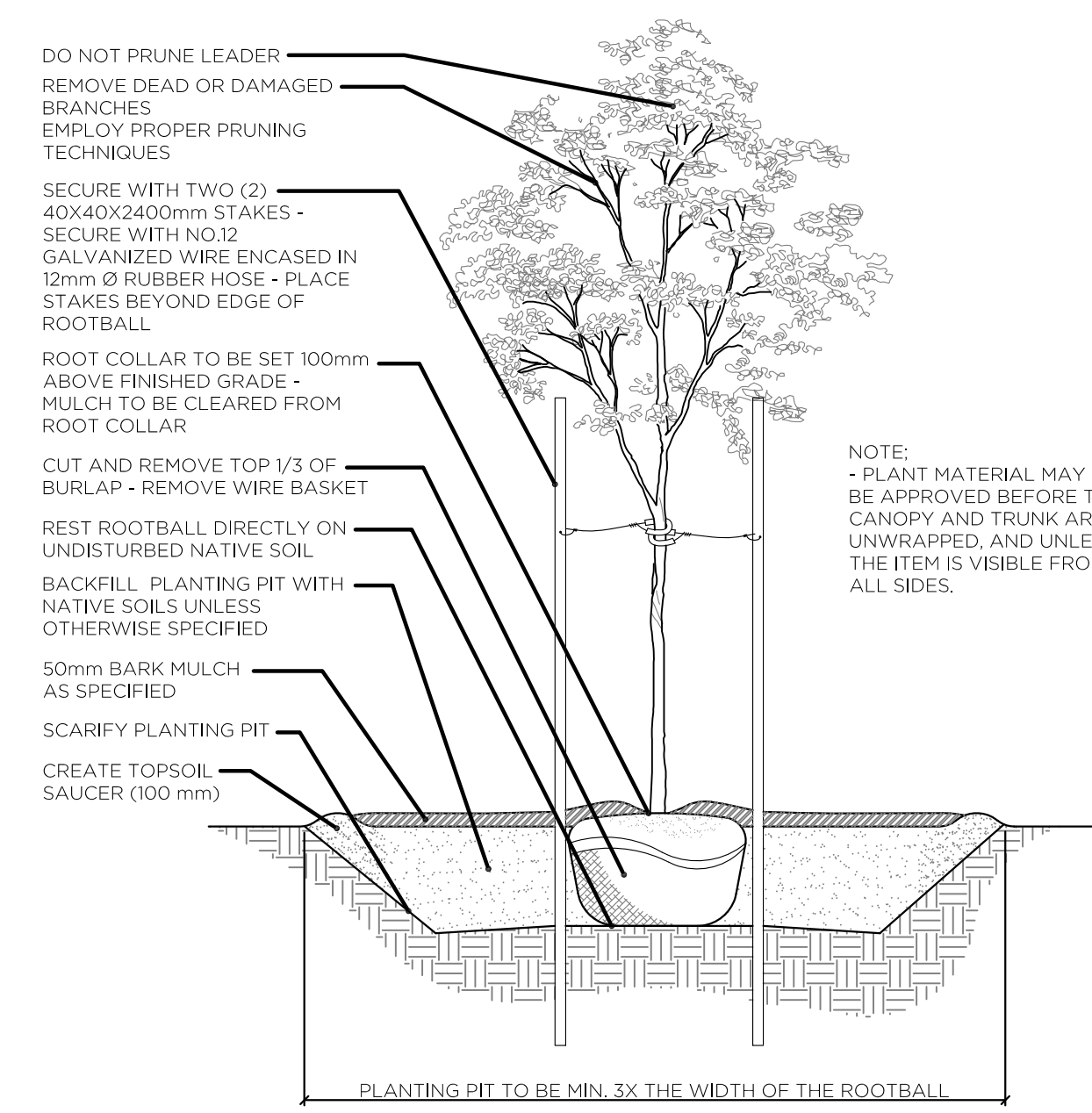
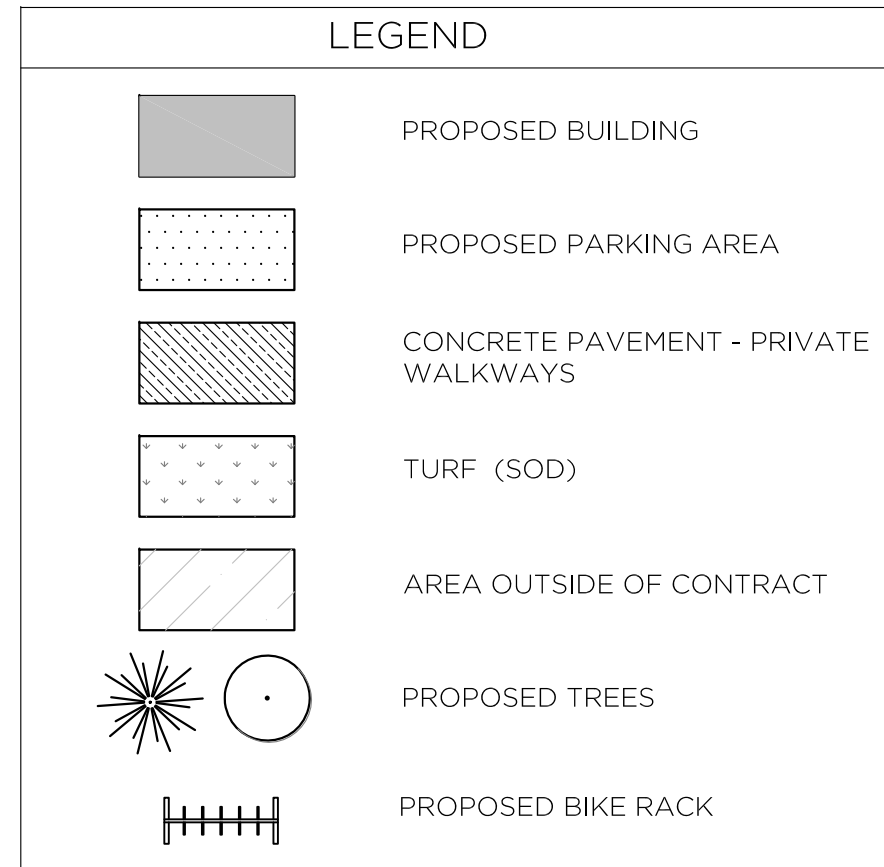
- 1) FOR EXISTING TREES - SEE TREE CONSERVATION DRAWING - ARB1
- 2) FOR GRADING AND SERVICING, REFER TO CIVIL

PLANT LIST

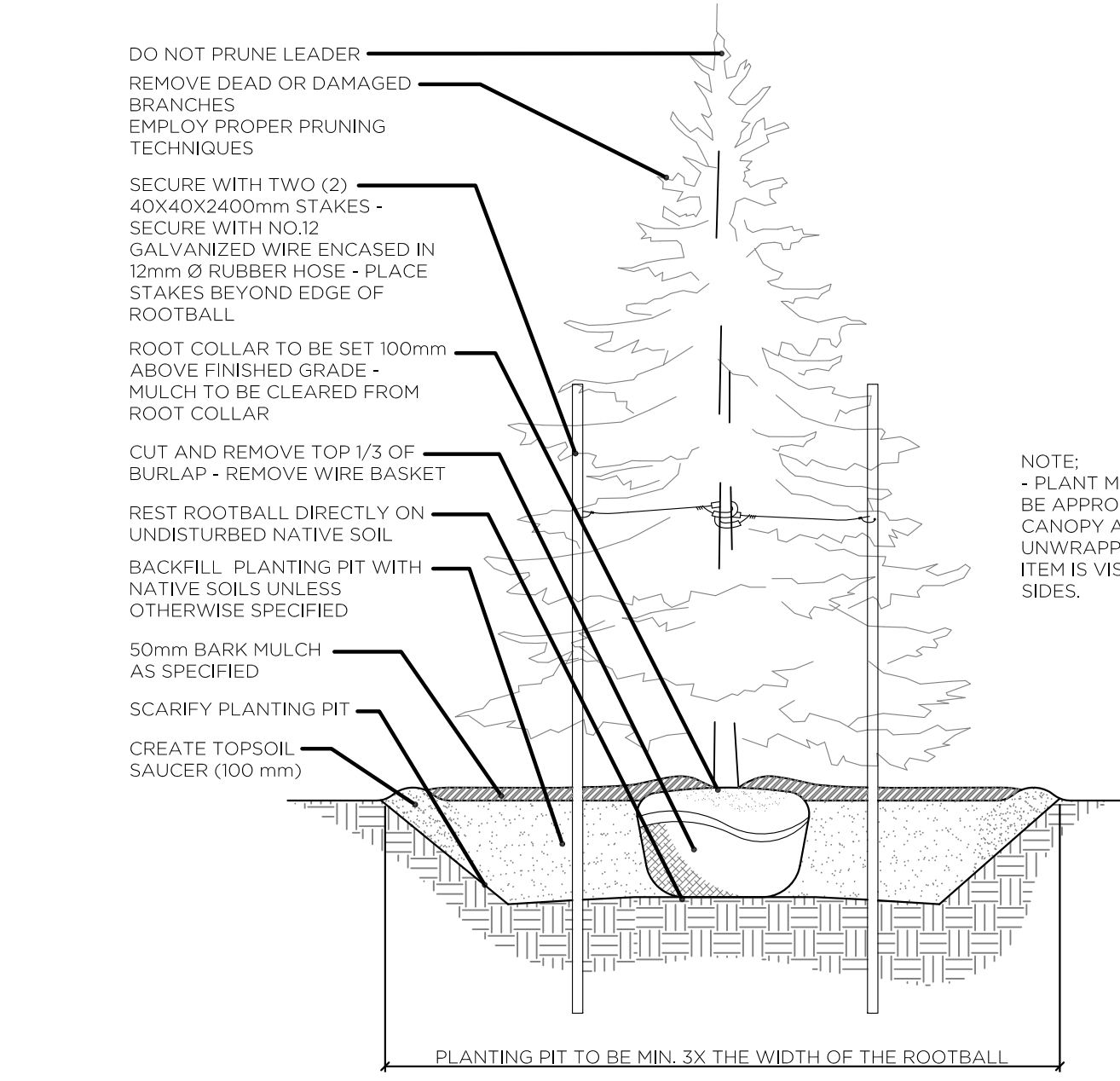
SYM	BOTANICAL NAME	COMMON NAME	QTY	GRADE	COMMENTS
DECIDUOUS TREES					
AA	AMELANCHIER ALNIFOLIA	SERVICEBERRY	2	1.5m HT CLUMP	B.B./W.B.
CO	CELTIS OCCIDENTALIS	HACKBERRY	2	50mm CAL.	B.B./W.B.
GT	GLEDITSIA TRICANTHOS	HONEYLOCUST	2	70mm CAL.	B.B./W.B.
SR	SYRINGA RETICULATA 'IVORY SILK'	IVORY SILK LILAC	4	50mm CAL.	B.B./W.B.
CONIFEROUS TREES					
PP	PICEA PUNGENS	COLORADO SPRUCE	2	180cm HT.	B.B./W.B.
DECIDUOUS SHRUBS					
HAA	HYDRANGEA ARBORESCENS 'ANNABELLE'	ANNABELLE HYDRANGEA	24	80cm HT.	#7 CONTAINER
RA	RIBES ALPINUM	FLOWERING CURRANT	92	50cm HT.	#5 CONTAINER
RJM	ROSA 'JENS MUNK'	JENS MUNK EXPLORER ROSE	24	80cm HT.	#7 CONTAINER
SA	SPIRAEA ARGUTA 'GARLAND'	GARLAND SPIREA	16	50cm HT.	#5 CONTAINER
SV	SYRINGA VULGARIS 'ALBA'	WHITE LILAC	6	1.2cm HT.	#7 CONTAINER
CONIFEROUS SHRUBS					
JHP	JUNIPERUS HORIZONTALIS 'PLUMOSA COMPACTA'	COMPACT ANDORRA JUNIPER	28	80cm SPR.	#5 CONTAINER



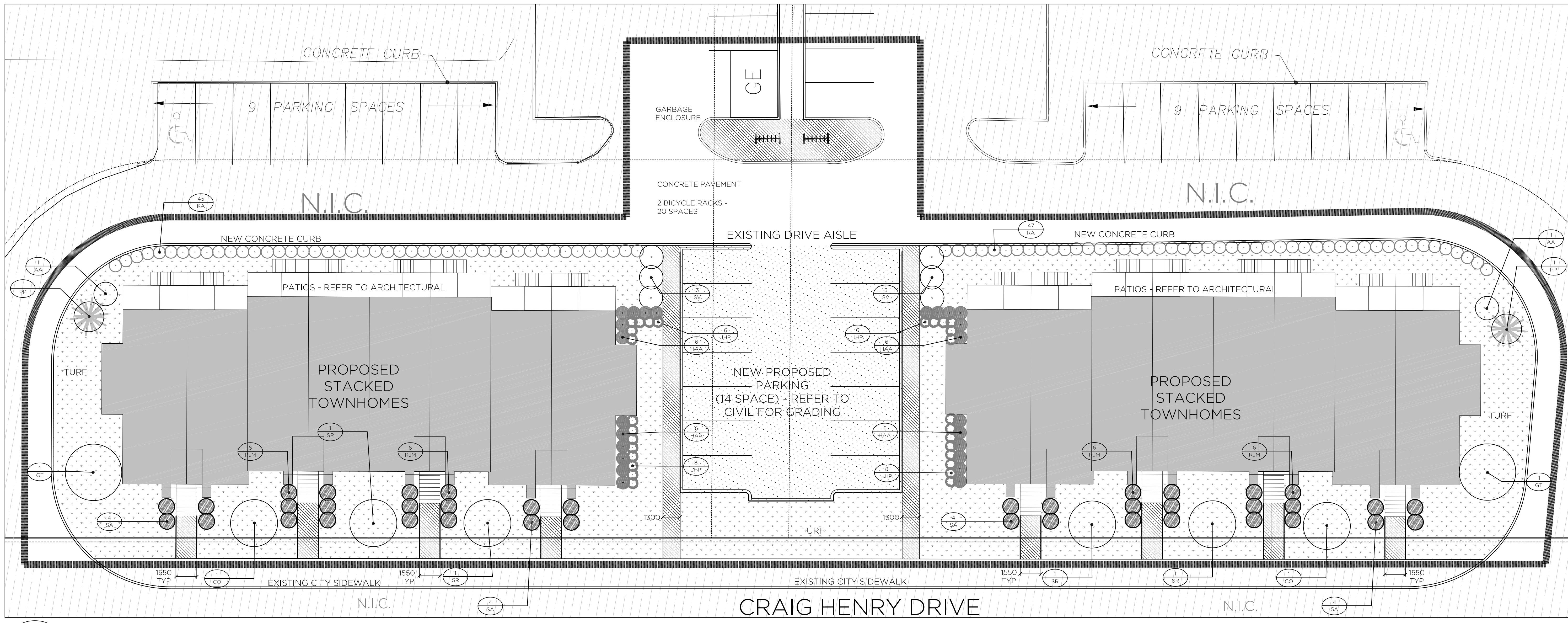
3 SHRUB PLANTING N.T.S.
L-01



2 TREE PLANTING N.T.S.
L-01



2 TREE PLANTING N.T.S.
L-01



1 LAYOUT & PLANTING
L-01

1:150
0 2 5 10 20 40 Meters

2	SUBMITTED FOR SPA	2013-10-04
1	FOR REVIEW	2013-10-03
NO.	ISSUE & REVISIONS	DATE

1. The General Contractor shall verify all conditions in the field and report any discrepancies to the Landscape Architect prior to construction.
2. Any areas outside the limit of work damaged by the General Contractor shall be restored by the General Contractor to the satisfaction of the contract administrator at no additional cost to the Owner.
3. All underground utilities to be located by the General Contractor prior to the commencement of any work.
4. This drawing is a portion of a complete project and shall be read in conjunction with all other drawings, specifications and tender documents related to the project, regardless of origin.
5. All measurements in millimeters unless otherwise noted. Do not scale drawing.
6. No proposed retaining wall indicated on this drawing is to exceed 1 metre in height above grade except in reference to engineering drawings.

SEAL PROJECT NORTH

FOTENN

PROJECT
239 CRAIG HENRY DRIVE
OTTAWA, ON

DRAWING
LANDSCAPE DRAWING

SCALE: 1:150	DRAWING NO. L-01
DRAWN: LM	CHECKED: LM
DATE: 2013-09-12	REVISION NO.