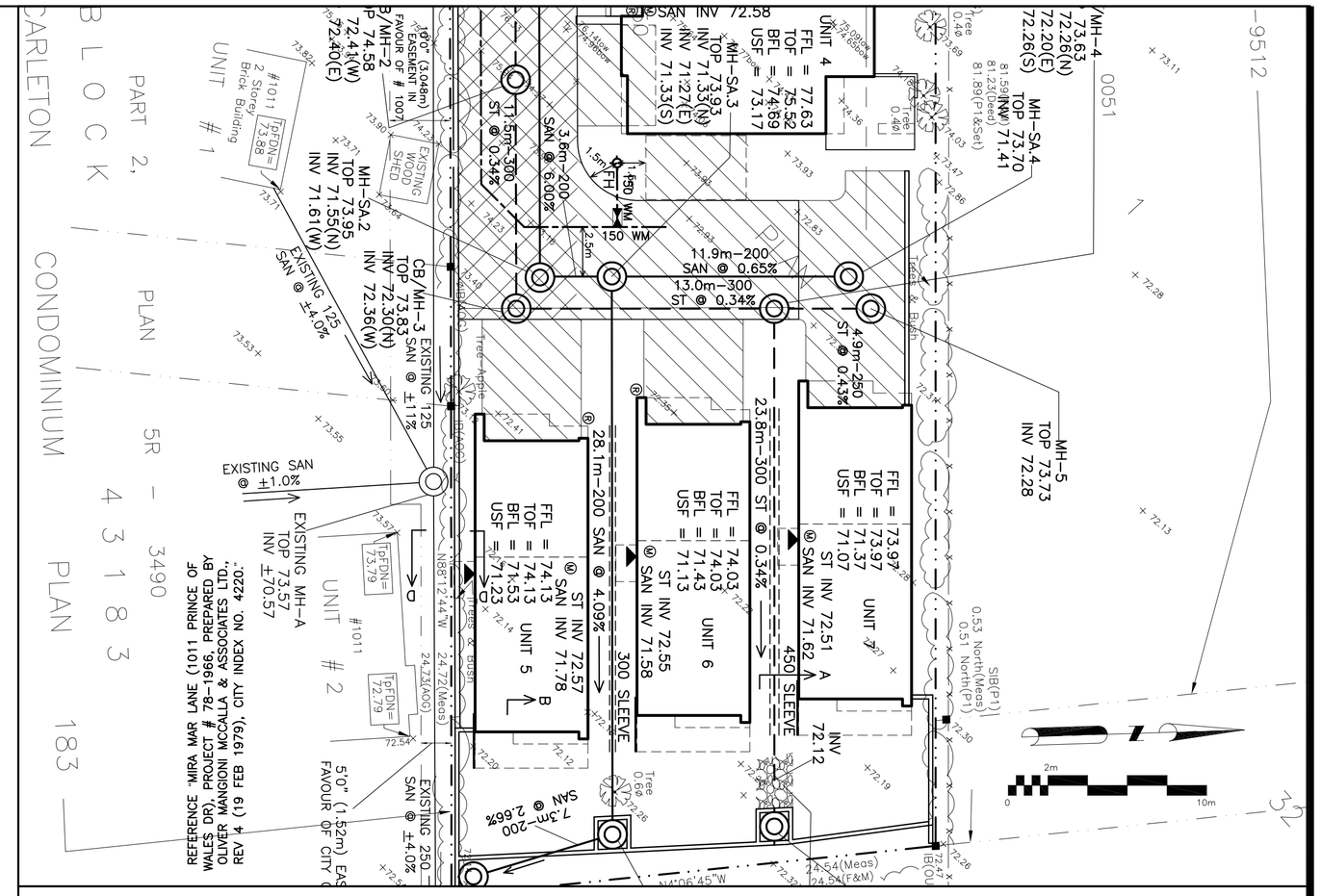

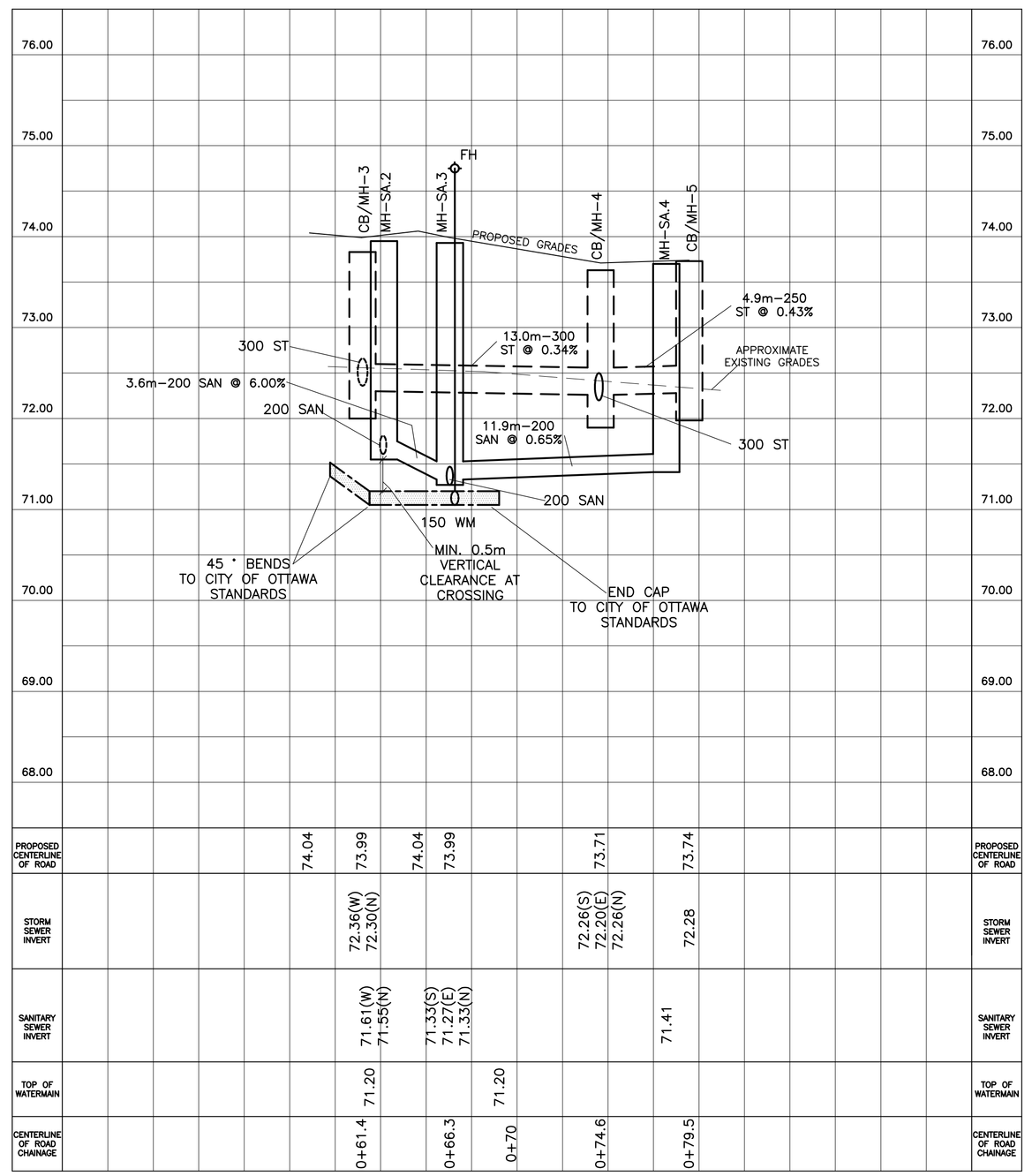

PROPOSED CENTERLINE OF ROAD					74.04	73.99	74.04	73.99			73.71		73.74					PROPOSED CENTERLINE OF ROAD
STORM SEWER INVERT						72.36(W) 72.30(N)					72.26(S) 72.20(E) 72.26(N)		72.28					STORM SEWER INVERT
SANITARY SEWER INVERT						71.61(W) 71.55(N)		71.33(S) 71.27(E) 71.33(N)					71.41					SANITARY SEWER INVERT
TOP OF WATERMAIN						71.20			71.20									TOP OF WATERMAIN
CENTERLINE OF ROAD CHAINAGE						0+61.4		0+66.3	0+70		0+74.6		0+79.5					CENTERLINE OF ROAD CHAINAGE

DRAWING LEGEND

- CB — CATCH BASIN
- MH — MANHOLE
- CB/MH — CATCH BASIN/MANHOLE
- WM — WATER SERVICE / WATERMAIN
- SAN — SANITARY SEWER
- ST — STORM SEWER
- CS — CURB STOP
- FH — FIRE HYDRANT
- M — WATER METER
- R — REMOTE WATER METER READOUT
- UP — UTILITY POLE
- 66.75 — EXISTING GRADE ELEVATION
- + 93.79 — PROPOSED GRADE ELEVATION
- 0.5% — EXISTING SLOPE OF GRADE
- 0.5% — SLOPE OF GRADE
- SWALE/DITCH (CENTERLINE)
- SILT BARRIER FENCE
- LIGHT DUTY PAVEMENT OR PAVERS
- HEAVY DUTY PAVEMENT
- PROPERTY LINE
- FFL — FIRST FLOOR ELEVATION
- TOF — TOP OF FOUNDATION ELEVATION
- BFL — BASEMENT FLOOR ELEVATION
- USF — UNDERSIDE OF FOOTING ELEVATION

OWNER:
BARRY HOBIN
63 PAMILLA STREET
OTTAWA, ON K1S 3K7

KEY PLAN

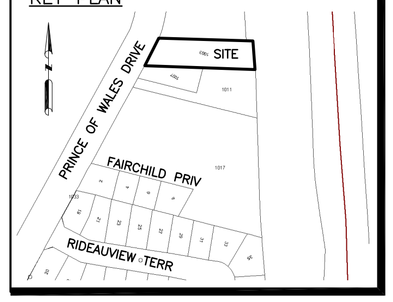

No.	Date	REVISION
4	NOV 2-16	RE-ISSUED FOR APPROVAL
3	AUG 5-14	REVISED AS PER COMMENTS RE-ISSUED FOR APPROVAL
2	MAR 3-14	REVISED AS PER COMMENTS RE-ISSUED FOR APPROVAL
1	MAY 7-13	ISSUED FOR APPROVAL

D. B. GRAY ENGINEERING INC.
Stormwater Management - Grading & Drainage - Storm & Sanitary Sewers - Watermains
700 Long Point Circle
Ottawa, Ontario K1T 4E9
Tel: 613-425-8044
dbgray@rogers.com

Project
PROPOSED RESIDENTIAL DEVELOPMENT
1003 PRINCE OF WALES
OTTAWA, ONTARIO

Drawing Title
SERVICING PLAN & PROFILE

Engineer's Seal
LICENSED PROFESSIONAL ENGINEER
D.B. GRAY
17016502
NOV 2-16
PROVINCE OF ONTARIO
NOT VALID UNLESS SIGNED & DATED

Drawn	D.B.G.
Hor. Scale	1:200
Vert. Scale	
Date	JAN 29-13
Job	12069

Drawing No.
SS-2
of 2