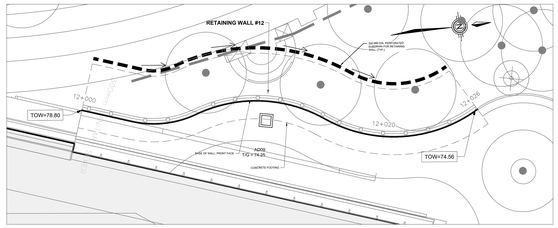

PLAN - RETAINING WALL #12

1:100

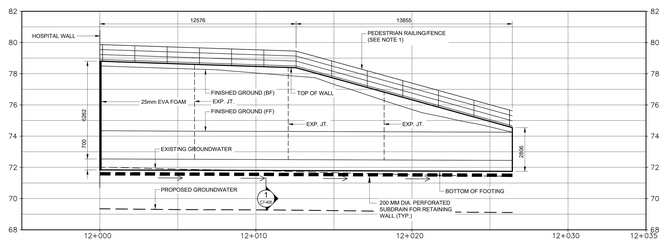

ELEVATION - RETAINING WALL #12

1:100

NOTES:

1. RAILING AND FENCE DETAILS SHOWN ON DRAWING C7-408.
2. TREE PLANTING BEHIND RETAINING WALLS IS NOT PERMITTED WITHIN 2.0M OF THE BACK OF THE WALL. ROOT CONTROL MEASURES (BARRIERS AND/OR BAGS) SHALL BE USED FOR ALL TREE PLANTINGS IN THE VICINITY OF WALLS.

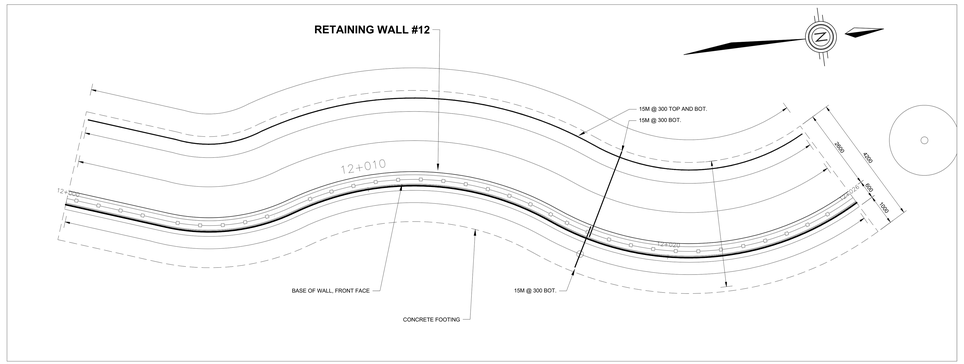

PLAN - RETAINING WALL #12 - REINFORCEMENT

1:50

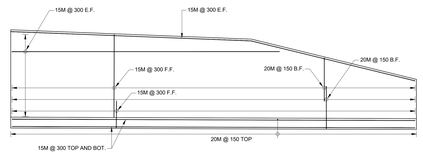

ELEVATION - RETAINING WALL #12 - REINFORCEMENT

1:50

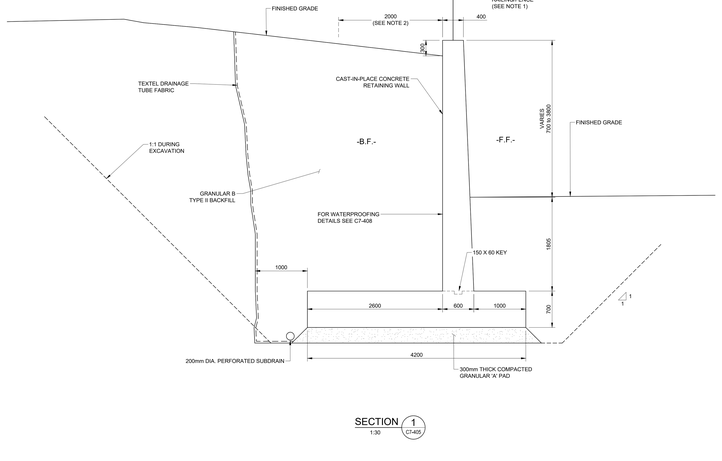

SECTION 1 / C7-405

1:30

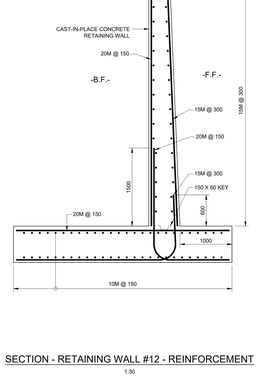

SECTION - RETAINING WALL #12 - REINFORCEMENT

1:30

PROJECT

THE OTTAWA HOSPITAL NEW CAMPUS DEVELOPMENT - PHASE 4 MAIN HOSPITAL BUILDING

900 CARLING AVE, OTTAWA, ONTARIO

CLIENT

The Ottawa Hospital | L'Hôpital d'Ottawa

Infrastructure Ontario

PCL CONSTRUCTION | EllisDon

CLIENT PROJECT NO.

1070002

KEY PLAN

TRUE NORTH | PROJECT NORTH

NO.	ISSUED	DATE
07	SITE PLAN CONTROL RESUBMISSION	2026-01-12
06	90% DD SUBMISSION	2025-09-19
05	SITE PLAN CONTROL RESUBMISSION	2025-06-05
04	60% DD SUBMISSION	2025-06-05
03	35% DD SUBMISSION	2025-01-28
02	ISSUED FOR ACPOR READINESS	2025-01-08
01	80% SD SUBMISSION	2024-08-15

REVISIONS

DRAWING STATUS

NOT FOR CONSTRUCTION

DISCREPANCIES MUST BE REPORTED IMMEDIATELY TO THE ARCHITECT BEFORE PROCEEDING. ONLY FIGURED DIMENSIONS ARE TO BE USED. CONTRACTORS MUST CHECK ALL DIMENSIONS ON SITE. THIS DRAWING IS PROTECTED BY COPYRIGHT.

ALL DIMENSIONS ARE SHOWN IN METRIC.

AUTHOR

wsp

PROJECT TEAM

DESIGN-BUILDER PCL/ED, A JOINT VENTURE

ARCHITECTURAL PARKIN ARCHITECTS LIMITED
JOCOBI LAMARRE PRATTE ARCHITECTES
ADAMSON ASSOCIATE ARCHITECTS
bbb ARCHITECTS OTTAWA INC.

STRUCTURAL STEPHENSON ENGINEERING LTD.
SOUTHILLETTE PARIZEAU INC.

MECHANICAL HH ANGUS & ASSOCIATES LTD.
CROSSBY ENGINEERING LTD.

ELECTRICAL MULVEY & BANANI INTERNATIONAL INC.

CIVIL WSP CANADA INC.

LANDSCAPE VERTECHS DESIGN INC.
PWP LANDSCAPE ARCHITECTURE

BUILDING CODE LMDG BUILDING CODE CONSULTANTS LTD.

AUTHOR PROJECT NO.

CA0027758.0-51

STAMP | STAMP

DRAWING TITLE

RETAINING WALL #12

DRAWN: A. MEUNIER, K. MARTIN

CHECKED: M. THOM

SCALE AT 40" x 60": AS SHOWN

DATE: 2024-02-26

GRAPHIC SCALE 1:250 — 5m 10m 15m 20m

DRAWING NO.: **C7-405**

REV NO.: **07**

D07-12-22-0168

#18891

PLOT DATE: 9/12/2025 1:47 PM

2025 SEPT 12 REV 07 (SITE PLAN CONTROL RESUBMISSION)