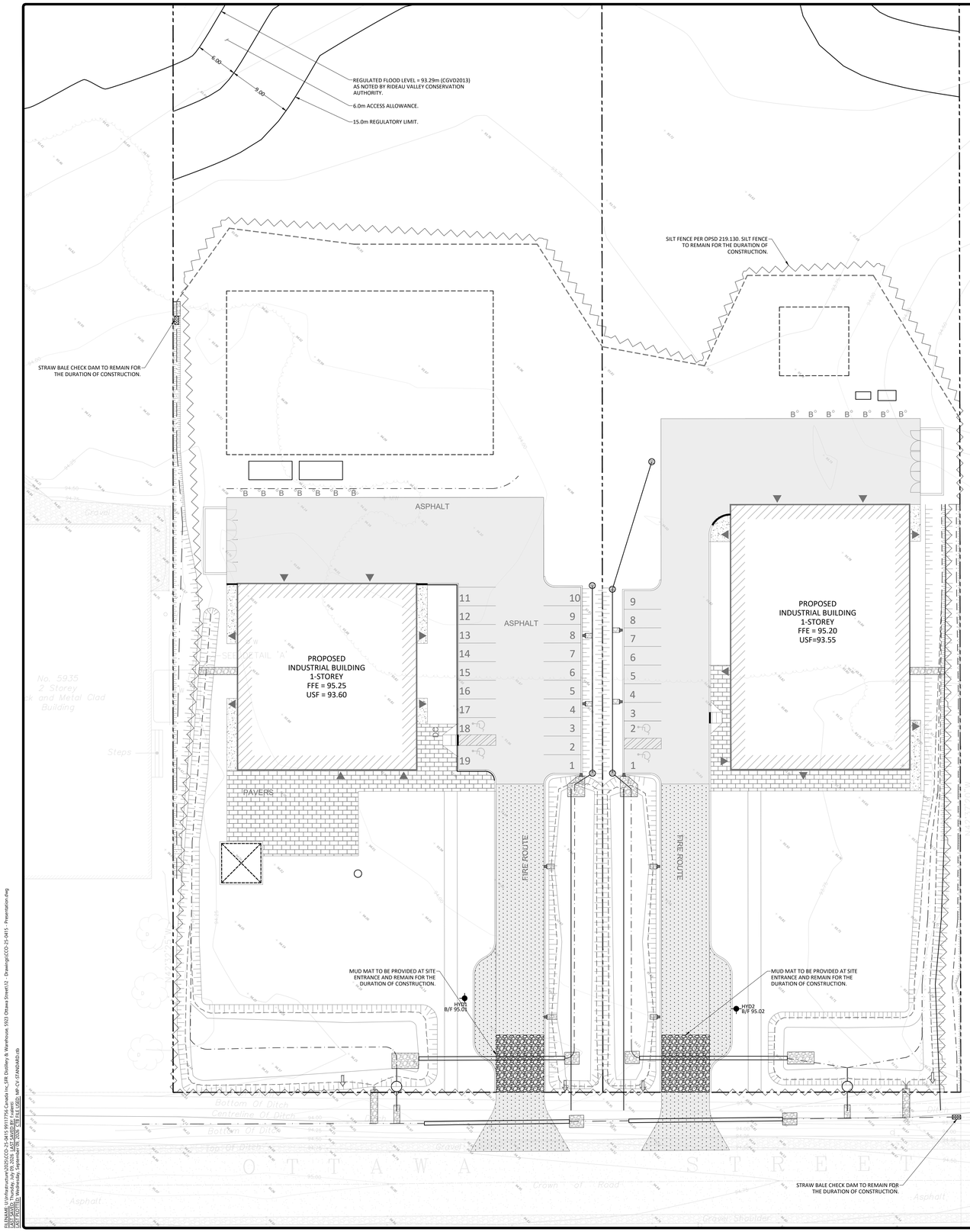

GENERAL NOTES

1. THE ORIGINAL TOPOGRAPHY, GROUND ELEVATION AND SURVEY DATA SHOWN ARE SUPPLIED FOR INFORMATION PURPOSES ONLY, AND IMPLY NO GUARANTEE OF ACCURACY. IT SHALL BE THE RESPONSIBILITY OF THE CONTRACTOR TO VERIFY ALL INFORMATION SHOWN.
2. THE CONTRACTOR IS TO OBTAIN AND PAY FOR ALL NECESSARY PERMITS AND APPROVALS FROM THE CITY BEFORE COMMENCING CONSTRUCTION.
3. THE CONTRACTOR IS RESPONSIBLE FOR ALL LAYOUT.
4. THE CONTRACTOR IS TO DETERMINE THE EXACT LOCATION, SIZE, MATERIAL AND ELEVATION OF ALL EXISTING UTILITIES PRIOR TO COMMENCING CONSTRUCTION. PROTECT AND ASSUME ALL RESPONSIBILITY FOR EXISTING UTILITIES WHETHER OR NOT SHOWN ON THESE DRAWINGS. IF THERE IS ANY DISCREPANCY THE CONTRACTOR IS TO NOTIFY THE ENGINEER PROMPTLY.
5. RESTORE ALL TRENCHES AND SURFACES OF PUBLIC ROAD ALLOWANCES TO CONDITION EQUAL OR BETTER THAN ORIGINAL CONDITION AND TO THE SATISFACTION OF THE CITY AUTHORITIES.
6. EXCAVATE AND DISPOSE OF ALL EXCESS EXCAVATED MATERIAL, SUCH AS ASPHALT, CURBING AND DEBRIS, OFF SITE AS DIRECTED BY THE ENGINEER AND THE CITY.
7. TOPSOIL TO BE STRIPPED AND STOCKPILED FOR REHABILITATION. CLEAN FILL TO BE PLACED IN FILL AREAS AND COMPACTED TO 95% STANDARD PROCTOR DENSITY.
8. CONTRACTOR TO MINIMIZE THE ACTUAL LIMITS OF REMOVALS AND DISTURBED AREA WHEREVER POSSIBLE, AND SHALL MAKE THEIR OWN JUDGEMENT AND ACCOUNT FOR ALL MATERIAL AND LABOUR REQUIRED FOR ADEQUATELY REINSTATING THE AREA TO PRE-CONSTRUCTION CONDITIONS OR BETTER, AND BEAR THE COST OF THE SAME. NO ADDITIONAL PAYMENT WILL BE MADE FOR REINSTATEMENT WORK NOT SHOWN ON THE CONTRACT DRAWING AS A DIRECT RESULT FROM CONSTRUCTION.
9. ALL DISTURBED AREAS TO BE RESTORED TO ORIGINAL CONDITION OR BETTER UNLESS OTHERWISE SPECIFIED.
10. THE CONTRACTOR SHALL BE RESPONSIBLE FOR ALL TRAFFIC CONTROL AND SAFETY MEASURES DURING THE CONSTRUCTION PERIOD, INCLUDING THE SUPPLY, INSTALLATION, AND REMOVAL OF ALL NECESSARY SIGNAGE, DELINEATORS, MARKERS AND BARRIERS.
11. DO NOT ALTER GRADING OF THE SITE WITHOUT PRIOR APPROVAL OF THE ENGINEER/CITY.
12. ALL ROADWAY, PARKING LOT, AND GRADING WORKS TO BE UNDERTAKEN IN ACCORDANCE WITH CITY STANDARDS AND SPECIFICATIONS. THE CONTRACTOR IS TO PROVIDE POSITIVE DRAINAGE AWAY FROM THE BUILDING.
13. CONTACT THE CITY FOR INSPECTION OF ROUGH GRADING OF PARKING LOTS, ROADWAYS AND LANDSCAPED AREAS PRIOR TO PLACEMENT OF ASPHALT AND TOPSOIL. ALL DEFICIENCIES NOTED SHALL BE RECTIFIED TO THE CITY'S SATISFACTION PRIOR TO PLACEMENT OF ANY ASPHALT, TOPSOIL, SEED & MULCH AND/OR SOD.
14. ALL DIMENSIONS AND INVERTS MUST BE VERIFIED PRIOR TO CONSTRUCTION, IF THERE IS ANY DISCREPANCY THE CONTRACTOR IS TO NOTIFY THE ENGINEER PROMPTLY.
15. ELECTRICAL, GAS, TELEPHONE AND TELEVISION SERVICE LOCATIONS ARE SUBJECT TO THE INDIVIDUAL AGENCY:
    - ELECTRICAL SERVICE - HYDRO ONE,
    - GAS SERVICE - ENBRIDGE,
    - TELEPHONE SERVICE - BELL CANADA,
    - TELEVISION SERVICE - ROGERS.
16. INSTALLATION TO BE IN ACCORDANCE WITH CURRENT CODES AND STANDARDS OF APPROVAL AGENCIES HYDRO ONE, BELL AND THE CITY.
17. CONTRACTOR TO ENSURE ALL APPLICABLE OPS SPECIFICATIONS ARE FOLLOWED DURING CONSTRUCTION
18. ALL PROPOSED CURB TO BE CONCRETE BARRIER CURB UNLESS OTHERWISE SPECIFIED.
19. THIS PLAN MUST BE READ IN CONJUNCTION WITH THE GEOTECHNICAL INVESTIGATION COMPLETED BY PATERSON GROUP, DATED JULY 9, 2025.

EROSION AND SEDIMENT CONTROL

1. THE CONTRACTOR SHALL IMPLEMENT BEST MANAGEMENT PRACTICES, TO PROVIDE FOR PROTECTION OF THE AREA DRAINAGE SYSTEM AND THE RECEIVING WATERCOURSE, DURING CONSTRUCTION ACTIVITIES. THIS INCLUDES LIMITING THE AMOUNT OF EXPOSED SOIL, TEMPORARY SEDIMENT CONTROL (GEOSOCK INSERTS WITH AN OVERFLOW UNDER GRATE OR COVER) TO BE IMPLEMENTED DURING CONSTRUCTION ON ALL PROPOSED CATCHBASINS, REARYARD CATCHBASINS AND CATCHBASIN MANHOLES AND OTHER SEDIMENT TRAPS. NO RECYCLED GEOSOCK MATERIAL SHALL BE PERMITTED FOR USE ON SITE. THE CONTRACTOR ACKNOWLEDGES THAT FAILURE TO IMPLEMENT APPROPRIATE EROSION AND SEDIMENT CONTROL MEASURES MAY BE SUBJECT TO PENALTIES IMPOSED BY ANY APPLICABLE REGULATORY AGENCY.
2. AT THE DISCRETION OF THE PROJECT MANAGER, CONSERVATION AUTHORITY, OR MUNICIPAL STAFF, ADDITIONAL SILT CONTROL DEVICES SHALL BE INSTALLED AT DESIGNATED LOCATIONS.
3. FOR SILT FENCE BARRIER, USE OPSD 219.110. GEOTEXTILE FOR SILT FENCE AS PER OPSS 1860, TABLE 3.
4. EXCEPT AS PROVIDED IN PARAGRAPHS 4.1., AND 4.2. BELOW, STABILIZATION MEASURES SHALL BE INITIATED AS SOON AS FEASIBLE IN PORTIONS OF THE SITE WHERE CONSTRUCTION ACTIVITIES HAVE TEMPORARILY OR PERMANENTLY CEASED, BUT IN NO CASE MORE THAN 14 DAYS AFTER THE CONSTRUCTION ACTIVITY HAS TEMPORARILY OR PERMANENTLY CEASED.
   - 4.1. WHERE THE INITIATION OF STABILIZATION MEASURES BY THE 14TH DAY AFTER CONSTRUCTION ACTIVITY TEMPORARILY OR PERMANENTLY CEASE IS PRECLUDED BY SNOW COVER, STABILIZATION MEASURES SHALL BE INITIATED AS SOON AS FEASIBLE.
   - 4.2. WHERE CONSTRUCTION ACTIVITY WILL RESUME ON A PORTION OF THE SITE WITHIN 21 DAYS FROM WHEN ACTIVITIES CEASED, (E.G. THE TOTAL TIME PERIOD THAT CONSTRUCTION ACTIVITY IS TEMPORARILY CEASED IS LESS THAN 21 DAYS) THEN STABILIZATION MEASURES DO NOT HAVE TO BE INITIATED ON THAT PORTION OF SITE BY THE 14TH DAY AFTER CONSTRUCTION ACTIVITY TEMPORARILY CEASED.
5. ALTHOUGH NOT ANTICIPATED, WORK THROUGH WINTER MONTHS SHALL BE CLOSELY MONITORED FOR EROSION ALONG SLOPED AREAS. SHOULD EROSION BE NOTED, THE CONTRACTOR SHALL BE ALERTED AND SHALL TAKE ALL NECESSARY STEPS TO RECTIFY THE SITUATION. SHOULD THE CONTRACTOR'S EFFORTS FAIL AT REMEDIATING THE ERODED AREAS, THE CONTRACTOR SHALL CONTACT THE CITY AND/OR CONSERVATION AUTHORITY TO REVIEW THE SITE CONDITIONS AND DETERMINE THE APPROPRIATE COURSE OF ACTION. AS THE GROUND BEGINS TO THAW, THE CONTRACTOR SHALL PLACE SILT FENCING AT ALL REQUIRED LOCATIONS AS SOON AS GROUND CONDITIONS WARRANT.
6. SEDIMENT THAT IS ACCUMULATED BY THE TEMPORARY EROSION AND SEDIMENT CONTROL MEASURES SHALL BE REMOVED IN A MANNER THAT AVOIDS ESCAPE OF THE SEDIMENT TO THE DOWNSTREAM SIDE OF THE CONTROL MEASURE AND AVOIDS DAMAGE TO THE CONTROL MEASURE. SEDIMENT SHALL BE REMOVED TO THE LEVEL OF THE GRADE EXISTING AT THE TIME THE CONTROL MEASURE WAS CONSTRUCTED AND BE ACCORDING TO THE FOLLOWING:
   - 6.1. FOR LIGHT-DUTY SEDIMENT BARRIERS, ACCUMULATED SEDIMENT SHALL BE REMOVED ONCE IT REACHES THE LESSER OF THE FOLLOWING:
     - 6.1.1. A DEPTH OF ONE-HALF THE EFFECTIVE HEIGHT OF THE CONTROL MEASURE.
     - 6.1.2. A DEPTH OF 300 MM IMMEDIATELY UPSTREAM OF THE CONTROL MEASURE.
   - 6.2. FOR ALL CONTROL MEASURES, ACCUMULATED SEDIMENT SHALL BE REMOVED AS NECESSARY TO PERFORM MAINTENANCE REPAIRS.
   - 6.3. ACCUMULATED SEDIMENT SHALL BE REMOVED PRIOR TO THE REMOVAL OF THE CONTROL MEASURE. ACCUMULATED SEDIMENT IS TO BE REMOVED AND DISPOSED OF AS PER OPSS 180.
7. CARE SHALL BE TAKEN AT THE REMOVAL STAGE TO ENSURE THAT ANY SILT THAT HAS ACCUMULATED IS PROPERLY HANDLED AND DISPOSED OF.
8. ALL TEMPORARY EROSION AND SEDIMENT CONTROL MEASURES SHALL BE MONITORED TO ENSURE THEY ARE IN EFFECTIVE WORKING ORDER. THE CONDITION OF THE CONTROL MEASURES SHALL BE MONITORED WEEKLY AS WELL AS PRIOR TO ANY FORECAST STORM EVENT AND FOLLOWING A STORM EVENT.
9. SHOULD DETERIORATION OF ANY EROSION & SEDIMENT CONTROL MEASURE BE OBSERVED, IT SHALL BE IMMEDIATELY REPAIRED OR REPLACED.
10. DUST CONTROL MEASURES SHOULD BE CONSIDERED PRIOR TO CLEARING AND GRADING. THE USE OF WATER, CALCIUM CHLORIDE FLAKES/SOLUTION OR MAGNESIUM CHLORIDE FLAKES/SOLUTION SHALL BE USED AS DUST SUPPRESSANTS AS PER OPSS 506. THIS IS TO LIMIT WIND EROSION OF SOILS WHICH MAY TRANSPORT SEDIMENTS OFFSITE, WHERE THEY MAY BE WASHED INTO THE RECEIVING WATER BY THE NEXT RAINSTORM.
11. ALL 'GREEN AREAS' TO BE TREATED WITH 150mm TOPSOIL AND SOD AS SOON AS FEASIBLE, AS PER OPSS 570.
12. ALL DISTURBED AREAS TO BE RESTORED TO ORIGINAL CONDITION OR BETTER UNLESS OTHERWISE SPECIFIED
13. ANY AREAS OF EXCESS FILL SHALL BE REMOVED OR LEVELED AS SOON AS POSSIBLE AND MUST BE LOCATED A SUFFICIENT DISTANCE FROM ANY DITCH OR WATERCOURSE TO ENSURE THAT NO SEDIMENT IS WASHED OUT INTO THE DITCH/WATERCOURSE.
14. STOCKPILED MATERIAL IS TO BE STORED AWAY FROM POTENTIAL RECEIVERS (E.G. LANDSCAPING CATCHBASINS, MANHOLES), AND BE SURROUNDED BY EROSION CONTROL MEASURES WHERE MATERIAL IS LEFT IN PLACE IN EXCESS OF 14 DAYS.
15. IF REQUIRED, DEWATERING/SETTLING BASINS SHALL BE CONSTRUCTED AS PER OPSD 219.240 AND LOCATED ON FLAT GRADE UPSTREAM OF OTHER EXISTING MITIGATION MEASURES. DITCHES SHALL NOT BE DIVERTED, OR BLOCKED, AND TEMPORARY DITCH CROSSINGS SHALL NOT BE CONSTRUCTED OR UTILIZED, UNLESS OTHERWISE SPECIFIED IN THE CONTRACT.
16. ALL EROSION AND SEDIMENT CONTROL MEASURES SHALL CONFORM TO OPSS 577
17. WHERE DEWATERING IS REQUIRED, THE DISCHARGED WATER SHALL BE CONTROLLED IN ACCORDANCE WITH OPSS 518.
18. ALL SETTLING/FILTRATION BASINS, IF REQUIRED, SHALL BE EQUIPPED WITH TERRAFIX 270R GEOTEXTILE (OR APPROVED EQUIVALENT) AND SHALL BE CLEANED AND REPLACED AS REQUIRED.

MUD MAT DETAIL (N.T.S.)

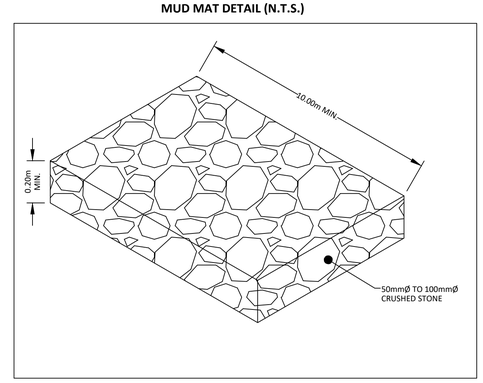

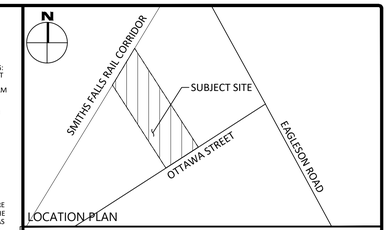

LOCATION PLAN

LEGEND

	CONCRETE BARRIER CURB		LIMIT OF CONSTRUCTION
	CONCRETE WALKWAY		DRAINAGE SWALE
	PROPOSED ASPHALT		DRAINAGE DITCH
	PROPOSED HEAVY DUTY ASPHALT		SLOPING AT 3:1 UNLESS SPECIFIED
LSCB#	LANDSCAPING CATCHBASIN	95.50	SURFACE ELEVATION
CBMH# T/G	CATCHBASIN MANHOLE	95.50 (S)	SWALE ELEVATION
CB# T/G	CATCHBASIN	T/W95.50 B/W94.25	TOP OF WALL ELEVATION BOTTOM OF WALL ELEVATION
MH#A T/G	SANITARY SEWER MANHOLE		OVERLAND FLOW ROUTE
HYD B/F	FIRE HYDRANT		SILT FENCE BARRIER
	WATER VALVE		STRAW BALE CHECK DAM
	WATER METER		MUD MAT
	REMOTE WATER METER		CURB OUTLET PER OPSD 604.010
	RETAINING WALL		PROPERTY BOUNDARY
OGS#	OIL & GRIT SEPARATOR UNIT		

FOR REVIEW ONLY
NOT FOR CONSTRUCTION

No.	Revisions	Date
8	REISSUED FOR SITE PLAN CONTROL	SEP. 09, 2026
7	REISSUED FOR SITE PLAN CONTROL	JUN. 16, 2026
6	REISSUED FOR SITE PLAN CONTROL	JAN. 28, 2026
5	REISSUED FOR SITE PLAN CONTROL	NOV. 21, 2025
4	REISSUED FOR SITE PLAN CONTROL	SEP. 16, 2025
3	REISSUED FOR SITE PLAN CONTROL	JUN. 06, 2025
2	ISSUED FOR SITE PLAN CONTROL	OCT. 17, 2024
1	ISSUED FOR COORDINATION	OCT. 11, 2024

Check and verify all dimensions before proceeding with the work — Do not scale drawings

SCALE 1 : 300
0 5 10 15 20 25 30 Metres

egis
750 Palladium Drive, Suite 310
Kanata, ON K2V 1C7
Tel: 613-836-2184
Fax: 613-836-3742
www.egis-group.com

Stamp: LICENSED PROFESSIONAL ENGINEER 25-0415 2026.09.09 F. J. VALENTI 100508068 PROVINCE OF ONTARIO

Client:
99117756 CANADA INC.
411 LEGGET DRIVE, SUITE 710
OTTAWA, ON K2K 3C9

Project:
DISTILLERY & WAREHOUSE
5923 OTTAWA STREET

Drawing Title:
EROSION & SEDIMENT CONTROL PLAN

Scale: 1:300	Project Number: CCO-25-0415
Drawn By: FV	
Checked By: JB	Drawing Number: C103
Designed By: AG	

D07-12-25-0078

#19400

FILENAME: U:\Infrastructure\2025\CCO-25-0415\99117756-Canada Inc.SPR Distillery & Warehouse, 5923 Ottawa Street\12 - Drawings\CCO-25-0415 - Presentation.dwg
LAYOUT: C103 - Erosion & Sediment Control Plan
USER: FVALENTI, Wednesday, September 09, 2026 - 8:51 AM
DATA FROM: Wednesday, September 09, 2026 - 8:51 AM
PLOTTED BY: FVALENTI, Wednesday, September 09, 2026 - 8:51 AM
CTB: EGIS LEGEND MP-CV-STANDARD.ctb