1015 TWEDDLE ROAD ZONING GROSS FLOOR AREA	B1		B2		B3		B4		TOTAL	
	m² / m²	p² / ft²	m² / m²	p² / ft²	m² / m²	p² / ft²	m² / m²	p² / ft²	m² / m²	p² / ft²
GROSS FLOOR AREA	21704	233620	24911	268140	20887	224826	15197	163579	82699	890165
ABOVE GRADE	21704	233620	24911	268140	20887	224826	15197	163579	82699	890165
BELOW GRADE									0	0
32nd Floor			753	8105						
31st Floor			753	8105						
30th Floor			753	8105						
29th Floor	215	2314	753	8105						
28th Floor	753	8105	753	8105	753	8105				
27th Floor	753	8105	753	8105	753	8105				
26th Floor	753	8105	753	8105	753	8105				
25th Floor	753	8105	753	8105	753	8105				
24th Floor	753	8105	753	8105	753	8105	637	6857		
23rd Floor	753	8105	753	8105	753	8105	637	6857		
22nd Floor	753	8105	753	8105	753	8105	637	6857		
21st Floor	753	8105	753	8105	753	8105	637	6857		
20th Floor	753	8105	753	8105	753	8105	637	6857		
19th Floor	753	8105	753	8105	753	8105	637	6857		
18th Floor	753	8105	753	8105	753	8105	637	6857		
17th Floor	753	8105	753	8105	753	8105	637	6857		
16th Floor	753	8105	753	8105	753	8105	637	6857		
15th Floor	753	8105	753	8105	753	8105	637	6857		
14th Floor	753	8105	753	8105	753	8105	637	6857		
13th Floor	753	8105	753	8105	753	8105	637	6857		
12th Floor	753	8105	753	8105	753	8105	637	6857		
11th Floor	753	8105	753	8105	753	8105	637	6857		
10th Floor	753	8105	753	8105	753	8105	637	6857		
9th Floor	753	8105	753	8105	753	8105	637	6857		
8th Floor	753	8105	753	8105	753	8105	637	6857		
7th Floor	753	8105	753	8105	753	8105	637	6857		
6th Floor	753	8105	753	8105	753	8105	637	6857		
5th Floor	753	8105	753	8105	753	8105	637	6857		
4th Floor	670	7212	753	8105	753	8105	637	6857		
3rd Floor	670	7212	733	7900	727	7825	637	6857		
2nd Floor	1174	12637	1633	17578	824	8869	645	7072		
Ground Floor	903	9720	1308	14078	511	5500	498	5360		
Mezzanine 1	0	0	0	0	0	0	0	0		
Mezzanine 2	0	0	0	0	0	0	0	0		
Mezzanine 3	0	0	0	0	0	0	0	0		

13383	1015 TWEDDLE RD - AMENITY AREAS (ZONING)	2026-02-17

STATISTIQUES / STATISTICS	B1 PRIVATE PRIVATE AMENITY AREA	B1 PRIVATE INDOOR AMENITY AREA	B1 COMMUNAL PRIVATE AMENITY AREA	B1 COMMUNAL INDOOR AMENITY AREA	B1 COMMUNAL OUTDOOR AMENITY AREA	B2 PRIVATE PRIVATE AMENITY AREA	B2 PRIVATE INDOOR AMENITY AREA	B2 COMMUNAL PRIVATE AMENITY AREA	B2 COMMUNAL INDOOR AMENITY AREA	B2 COMMUNAL OUTDOOR AMENITY AREA	B3 PRIVATE PRIVATE AMENITY AREA	B3 PRIVATE INDOOR AMENITY AREA	B3 COMMUNAL PRIVATE AMENITY AREA	B3 COMMUNAL INDOOR AMENITY AREA	B3 COMMUNAL OUTDOOR AMENITY AREA	B4 PRIVATE PRIVATE AMENITY AREA	B4 PRIVATE INDOOR AMENITY AREA	B4 COMMUNAL PRIVATE AMENITY AREA	B4 COMMUNAL INDOOR AMENITY AREA	B4 COMMUNAL OUTDOOR AMENITY AREA	TOTAL AMENITY AREA TOTAL PRIVATE AMENITY AREA	TOTAL AMENITY AREA TOTAL COMMUNAL AMENITY AREA	TOTAL AMENITY AREA TOTAL INDOOR AMENITY AREA	TOTAL AMENITY AREA TOTAL OUTDOOR AMENITY AREA	TOTAL AMENITY AREA TOTAL AMENITY AREA
	m² / m²	p² / ft²	m² / m²	p² / ft²	m² / m²	p² / ft²	m² / m²	p² / ft²	m² / m²	p² / ft²	m² / m²	p² / ft²	m² / m²	p² / ft²	m² / m²	p² / ft²	m² / m²	p² / ft²	m² / m²	p² / ft²	m² / m²	p² / ft²	m² / m²	p² / ft²	m² / m²	p² / ft²
16e Etage / 32nd Floor	0.00	0.00	0.00	0.00	0.00	19	205	0	0	0.00	0.00	0.00	0.00	0.00	0.00	0.00	0.00	0.00	0.00	0.00	19	205	0.00	0.00	19	205
15e Etage / 31st Floor	0.00	0.00	0.00	0.00	0.00	19	205	0	0	0.00	0.00	0.00	0.00	0.00	0.00	0.00	0.00	0.00	0.00	0.00	19	205	0.00	0.00	19	205
14e Etage / 30th Floor	0.00	0.00	0.00	0.00	0.00	19	205	0	0	0.00	0.00	0.00	0.00	0.00	0.00	0.00	0.00	0.00	0.00	0.00	19	205	0.00	0.00	19	205
13e Etage / 29th Floor	0.00	0.00	0.00	0.00	0.00	19	205	0	0	0.00	0.00	0.00	0.00	0.00	0.00	0.00	0.00	0.00	0.00	0.00	19	205	0.00	0.00	19	205
12e Etage / 28th Floor	19	205	0	0	0	19	205	0	0	0	19	205	0.00	0.00	0	0.00	0.00	0.00	0.00	0.00	57	614	0.00	0.00	57	614
11e Etage / 27th Floor	19	205	0	0	0	19	205	0	0	0	19	205	0.00	0.00	0	0.00	0.00	0.00	0.00	0.00	57	614	0.00	0.00	57	614
10e Etage / 26th Floor	19	205	0	0	0	19	205	0	0	0	19	205	0.00	0.00	0	0.00	0.00	0.00	0.00	0.00	57	614	0.00	0.00	57	614
9e Etage / 25th Floor	19	205	0	0	0	19	205	0	0	0	19	205	0.00	0.00	0	0.00	0.00	0.00	0.00	0.00	57	614	0.00	0.00	57	614
8e Etage / 24th Floor	19	205	0	0	0	19	205	0	0	0	19	205	0.00	0.00	0	0.00	0.00	0.00	0.00	0.00	76	818	0.00	0.00	76	818
7e Etage / 23rd Floor	19	205	0	0	0	19	205	0	0	0	19	205	0.00	0.00	0	0.00	0.00	0.00	0.00	0.00	76	818	0.00	0.00	76	818
6e Etage / 22nd Floor	19	205	0	0	0	19	205	0	0	0	19	205	0.00	0.00	0	0.00	0.00	0.00	0.00	0.00	76	818	0.00	0.00	76	818
5e Etage / 21st Floor	19	205	0	0	0	19	205	0	0	0	19	205	0.00	0.00	0	0.00	0.00	0.00	0.00	0.00	76	818	0.00	0.00	76	818
4e Etage / 20th Floor	19	205	0	0	0	19	205	0	0	0	19	205	0.00	0.00	0	0.00	0.00	0.00	0.00	0.00	76	818	0.00	0.00	76	818
3e Etage / 19th Floor	19	205	0	0	0	19	205	0	0	0	19	205	0.00	0.00	0	0.00	0.00	0.00	0.00	0.00	76	818	0.00	0.00	76	818
2e Etage / 18th Floor	19	205	0	0	0	19	205	0	0	0	19	205	0.00	0.00	0	0.00	0.00	0.00	0.00	0.00	76	818	0.00	0.00	76	818
1e Etage / 17th Floor	19	205	0	0	0	19	205	0	0	0	19	205	0.00	0.00	0	0.00	0.00	0.00	0.00	0.00	76	818	0.00	0.00	76	818
16e Etage / 16th Floor	19	205	0	0	0	19	205	0	0	0	19	205	0.00	0.00	0	0.00	0.00	0.00	0.00	0.00	76	818	0.00	0.00	76	818
15e Etage / 15th Floor	19	205	0	0	0	19	205	0	0	0	19	205	0.00	0.00	0	0.00	0.00	0.00	0.00	0.00	76	818	0.00	0.00	76	818
14e Etage / 14th Floor	19	205	0	0	0	19	205	0	0	0	19	205	0.00	0.00	0	0.00	0.00	0.00	0.00	0.00	76	818	0.00	0.00	76	818
13e Etage / 13th Floor	19	205	0	0	0	19	205	0	0	0	19	205	0.00	0.00	0	0.00	0.00	0.00	0.00	0.00	76	818	0.00	0.00	76	818
12e Etage / 12th Floor	19	205	0	0	0	19	205	0	0	0	19	205	0.00	0.00	0	0.00	0.00	0.00	0.00	0.00	76	818	0.00	0.00	76	818
11e Etage / 11th Floor	19	205	0	0	0	19	205	0	0	0	19	205	0.00	0.00	0	0.00	0.00	0.00	0.00	0.00	76	818	0.00	0.00	76	818
10e Etage / 10th Floor	19	205	0	0	0	19	205	0	0	0	19	205	0.00	0.00	0	0.00	0.00	0.00	0.00	0.00	76	818	0.00	0.00	76	818
9e Etage / 9th Floor	19	205	0	0	0	19	205	0	0	0	19	205	0.00	0.00	0	0.00	0.00	0.00	0.00	0.00	76	818	0.00	0.00	76	818
8e Etage / 8th Floor	19	205	0	0	0	19	205	0	0	0	19	205	0.00	0.00	0	0.00	0.00	0.00	0.00	0.00	76	818	0.00	0.00	76	818
7e Etage / 7th Floor	19	205	0	0	0	19	205	0	0	0	19	205	0.00	0.00	0	0.00	0.00	0.00	0.00	0.00	76	818	0.00	0.00	76	818
6e Etage / 6th Floor	19	205	0	0	0	19	205	0	0	0	19	205	0.00	0.00	0	0.00	0.00	0.00	0.00	0.00	76	818	0.00	0.00	76	818
5e Etage / 5th Floor	19	205	0	0	0	19	205	0	0	0	19	205	0.00	0.00	0	0.00	0.00	0.00	0.00	0.00	76	818	0.00	0.00	76	818
4e Etage / 4th Floor	19	205	0	0	0	19	205	0	0	0	19	205	0.00	0.00	0	0.00	0.00	0.00	0.00	0.00	76	818	0.00	0.00	76	818
3e Etage / 3rd Floor	95	1 024	0	0	0	209	2 249	320	3 444	350	3 767	85	915	520	5 597	520	5 597	143	1 541	0.00	0.00	520	5 597	1090	11 732	2 230	24 004	3 320	35 733
2e Etage / 2nd Floor	115	1 238	0	0	0	109	1 175	0	0	0	0	155	2 695	245	2 638	0	0	0	0	0.00	0.00	0	0	424	4 613	245	2 638	0	0
RC / Ground Floor	0	0	550	5 920	483	5 199	0	0	820	8 826	0.00	0.00	575	6 188	0.00	0.00	0.00	0.00	0.00	0.00	79	849	0.00	0.00	1 445	15 547	1 545	16 623
P1	0	0	256	2 757	0	0	0	0	0	0	0	0	0	0	0	0	0	0	0	0	0	0	0	0	256	2 757	256	2 757
AIRE TOTAL D'AGRÉMENT (m²) / TOTAL AMENITY AREA (m²)	**1 495**	**16 092**	**806**	**8 677**	**483**	**5 199**	**906**	**9 752**	**320**	**3 444**	**1 170**	**12 594**	**755**	**8 127**	**1 441**	**15 511**	**870**	**9 366**	**622**	**6 695**	**0**	**0**	**1 110**	**11 948**	**3 778**	**40 666**	**6 200**	**66 737**	**9 978**	**107 403**

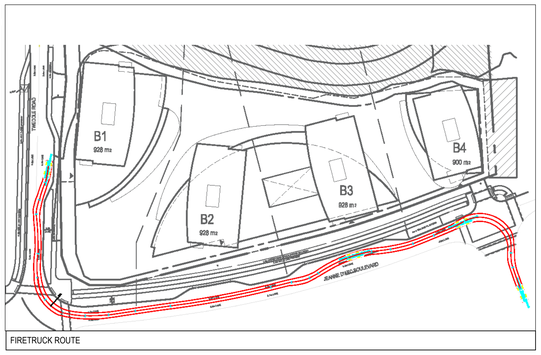

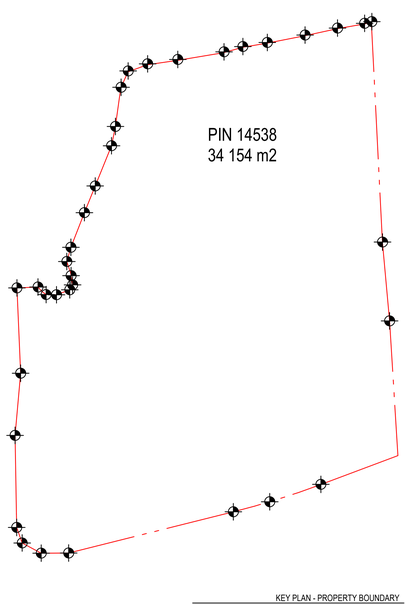

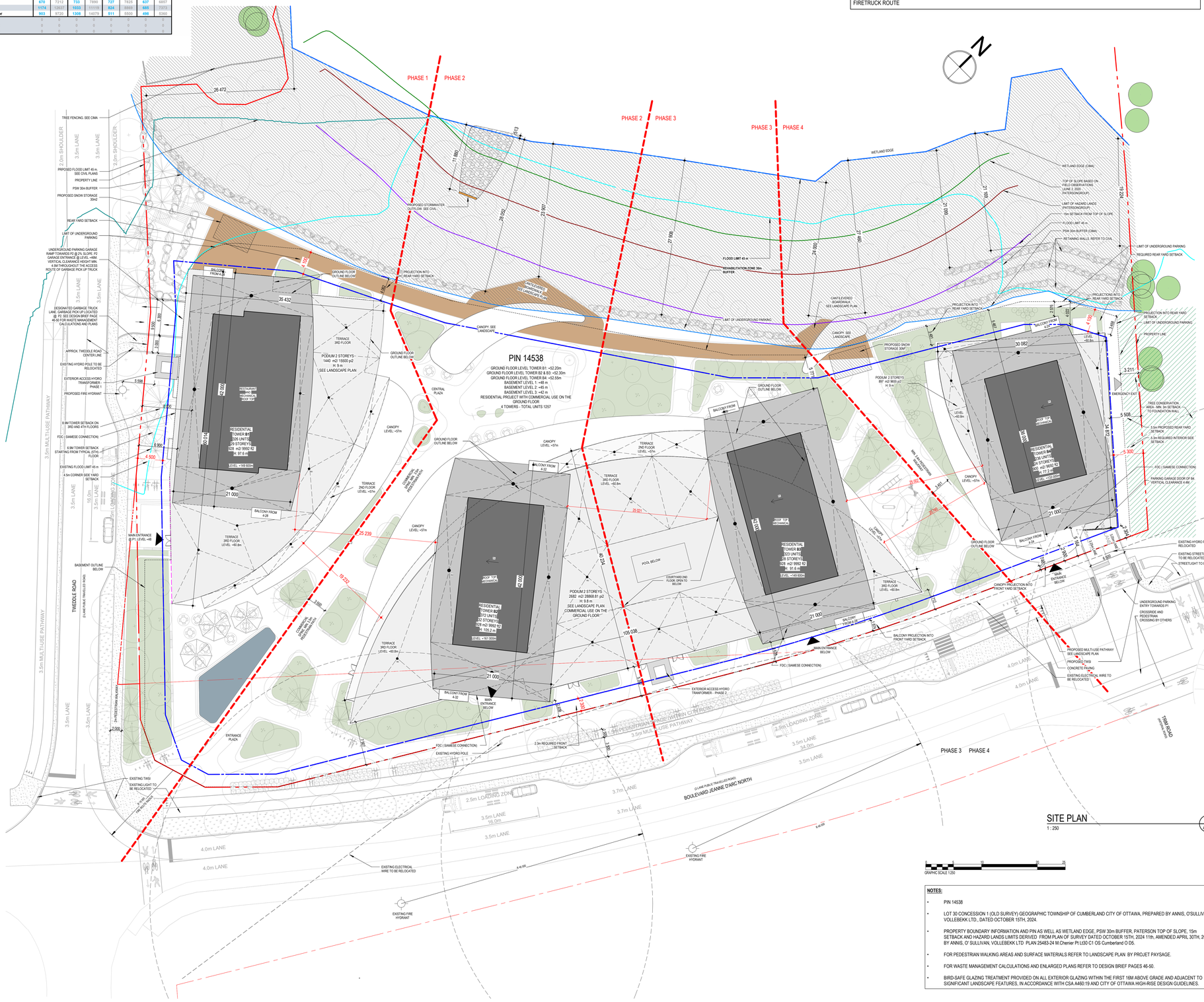

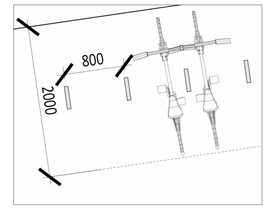

TYPICAL OUTDOOR BIKE RACK. ADEQUATE BIKE RACKS TO BE PROVIDED TO MEET BIKE PARKING SPOTS LISTED IN THE PROJECT

NOTES:

- PIN 14538
- LOT 30 CONCESSION 1 (OLD SURVEY) GEOGRAPHIC TOWNSHIP OF CUMBERLAND CITY OF OTTAWA, PREPARED BY ANNIS, O'SULLIVAN, VOLLEBEKK LTD., DATED OCTOBER 15TH, 2024.
- PROPERTY BOUNDARY INFORMATION AND PIN AS WELL AS WETLAND EDGE, PSW 30m BUFFER, PATERSON TOP OF SLOPE, 15m SETBACK AND HAZARD LANDS LIMITS DERIVED FROM PLAN OF SURVEY DATED OCTOBER 15TH, 2024 11th, AMENDED APRIL 30TH, 2025, BY ANNIS, O' SULLIVAN, VOLLEBEKK LTD PLAN 25483-24 M.Chenier Pt L30 C1 OS Cumberland O D5.
- FOR PEDESTRIAN WALKING AREAS AND SURFACE MATERIALS REFER TO LANDSCAPE PLAN BY PROJET PAYSAGE.
- FOR WASTE MANAGEMENT CALCULATIONS AND ENLARGED PLANS REFER TO DESIGN BRIEF PAGES 46-50.
- BIRD-SAFE GLAZING TREATMENT PROVIDED ON ALL EXTERIOR GLAZING WITHIN THE FIRST 16M ABOVE GRADE AND ADJACENT TO SIGNIFICANT LANDSCAPE FEATURES. IN ACCORDANCE WITH CSA A460:19 AND CITY OF OTTAWA HIGH-RISE DESIGN GUIDELINES.

KEY PLAN - PROPERTY BOUNDARY
1 : 1000

LEGEND

- PROPERTY LINE
- SETBACK LINE
- EXISTING 100 YEAR FLOOD LIMIT (45m CONTOUR)
- PROPOSED 100 YEAR FLOOD LIMIT (45m CONTOUR)
- WATER EDGE LINE
- UNDERGROUND PARKING LIMIT
- 15m SETBACK FROM TOP OF SLOPE
- LIMIT OF HAZARD LANDS (PATERSONGROUP)
- TOP OF SLOPE BASED ON FIELD OBSERVATIONS (JUNE 2ND 2020 PATERSONGROUP)
- GROUND FLOOR/PODIUM OUTLINE BELOW
- UNDERGROUND PARKING OUTLINE BELOW
- WOODEN DECK
- 30m WETLAND EDGE BUFFER ZONE- REHABILITATION ZONE
- TREE CONSERVATION AREA
- ENTRANCE AT GF
- ROOF DRAINS
- FIRE HYDRANT
- RETAINED TREES AS PER CIMA REPORT

INFORMATION SUR LE PROJET - PROJECT INFORMATION 13383	1015 TWEDDLE ROAD	2026-02-23
	Projet Global / Overall Project	

Province /Province	Ontario	
Zonage / Zoning	City of Ottawa (using By-law No. 2008-250)	
Superficie du Lot / Property Area	30 705 m² / sq. m.	367 554 p² / sq. ft

SETBACKS	REQUIRED (m)	PROVIDED (m)
Min. Corner Setback	4.5	4
Min. Rear Side Setback	4.1	4.15
Min. Interior Side Setback	5.3	5.5
Min. Front Yard Setback	3.3	3.3

PROJECT STATISTICS	TOWER B1	TOWER B2	TOWER B3	TOWER B4
Hauteur du Bâtiment (m)/ Building height (m)	91.6m (29 STOREYS)	100.,3m (32 STOREYS)	95.,6m (29 STOREYS)	77,2m (24 STOREYS)

UNIT STATISTICS	TOWER B1	TOWER B2	TOWER B3	TOWER B4
Studio / Bachelor	-	-	-	-
1 Chambre / 1 Bedroom	53	57	51	124
1 Chambre + & / 1 Bedroom +d	161	185	187	52
2 Chambres / 2 Bedrooms	112	130	85	-
3 Chambres / 3 Bedrooms	-	-	-	-
Total Number of Units	326	372	323	236
			1257	

PARKING				
PHASE	REQUIRED		PROVIDED	
	x/unit	Parking	Avg. Ratio (m²)	Parking
Tower B1 - Residential, Commercial	-	-	0.61/unit	173
Tower B1 - Visitors	0.1/unit	33	0.1/unit	33
Tower B1 - Total Residential, Commercial & Visitor Parking	**0.51/unit**	**166**	**0.65/unit**	**206**
Tower B2 - Residential, Commercial	-	-	0.85/unit	311
Tower B2 - Visitors	0.1/unit	38	0.1/unit	38
Tower B2 - Total Residential, Commercial & Visitor Parking	**0.51/unit**	**38**	**0.95/unit**	**349**
Tower B3 - Residential, Commercial	-	-	0.46/unit	150
Tower B3 - Visitors	0.1/unit	32	0.1/unit	32
Tower B3 - Total Residential, Commercial & Visitor Parking	**0.51/unit**	**32**	**0.56/unit**	**182**
Tower B4 - Residential, Commercial	-	-	0.5/unit	118
Tower B4 - Visitors	0.1/unit	24	0.1/unit	24
Tower B4 - Total Residential, Commercial & Visitor Parking	**0.51/unit**	**24**	**0.6/unit**	**142**
Total Residential, Commercial & Visitor Parking	**0.51/unit**	**320**	**0.70/unit**	**877**
Tower B1-B2-B3-B4 - Total Accessible Parking*		**24**		**24***
Tower Type A Accessible Parking*		**20**		**20***
Tower Type B Accessible Parking*		**17**		**17***
Total Accessible Parking*	**10%**	**57**		**61***

BICYCLE PARKING						
PHASE	Units	Area (m²)	REQUIRED Ratio	REQUIRED Bicycle Parking	PROVIDED Avg. Ratio (m²)	PROVIDED Bicycle Parking
Residential Long-Term Bicycle Parking	1257		0.75/unit	943	0.75/unit	943
Residential Short-Term Bicycle Parking	1257		2 + (1 x1 units /20)	65	2 + (1 x1 units /20)	65
Total Residential Bicycle Parking:				**1008**		**1020**
Total Vertical Bicycles**			50% of total bikes	504		**247****
Tower B1 - Commercial		1169	1	1	4 x 1/250 m2	1
Tower B2 - Commercial		1169	1	1		1
Tower B3 - Commercial		1169	1	1		1
Tower B4 - Commercial		939	2	2		2
Tower A4 - Commercial		0	0	0		0
Total Commercial Short-Term Bicycle Parking		**2435**	**2+ 1/250 m2**	**12**	**4 x 1/250 m2**	**12**

*Note: Accessible Parking spaces are incorporated into the total count of visitors parking spaces
*Note: Small Parking spaces are incorporated into the total count of residential parking spaces
**Note: Vertical Bicycles are incorporated into the total count of Bicycle parking spaces

FILE NUMBER D02-02-25-0038 & D07-12-25-0073.
PLAN NUMBER # 19417

NOTES GÉNÉRALES General Notes

1. Ces documents d'architecture sont la propriété exclusive de NEUF architect(e)s et ne pouvont être utilisés, reproduits ou copiés sans autorisation écrite préalable. / These architectural documents are the exclusive property of NEUF architect(e)s and cannot be used, copied or reproduced without written pre-authorisation
2. Les dimensions apparaissant aux documents devront être vérifiées par l'entrepreneur avant le début des travaux. / All dimensions which appear on the documents must be verify by the contractor before to start the work.
3. Veuillez aviser l'architecte de toute dimension erreur et/ou divergences entre ces documents et ceux des autres professionnels. / The architect must be notified of all errors, omissions and discrepancies between these documents and those of the others professionals.
4. Les dimensions sur ces documents doivent être lues et non mesurées. / The dimensions on these documents must be read and not measured.

ARPENTEUR Surveyor
Annis, O'Sullivan, Vollebekk Ltd.
14 Concourse Gate, Ottawa ON K2E 7S6
T 613 727 0850 Aovltd.com

PROMOTEUR Developer
Vuze Construction
Laperriere Ave 1600, Ottawa ON K1Z 8P5
T 819 664 4195 Vuzeconstruction.com

PLANIFICATEUR Planner
Fotenn Planning and Design
420 O'Connor Street, Ottawa ON K2P 0P4
T 613 730 5709 Fotenn.com

ARCHITECTURE DE PAYSAGE Landscape Architect
Projet Paysage
24 Montroyal West Suite 801, Montreal QC H2T 2S2
T 514 849 7700 Projetpaysage.com

CIVIL Civil
EXP
1001 Boulevard De Maisonneuve Ouest, Bureau 800, Montreal QC H3A 3C8
T 514 931 1080 Exp.com

ARCHITECTES Architect
NEUF architect(e)s
630, boul. René-Lévesque O. 32e étages, Montréal QC H3B 1S6
T 514 847 1117 NEUF.ca

SCEAU / Seal

Ordre des architectes du Québec
ANDRÉ COUSINEAU
ARCHITECTE
5241

NEUF
ARCHITECT(E)S

OUVRAGE Project
1015 TWEDDLE ROAD, ORLÉANS, ON, K4A 3P4

EMPLACEMENT Location
OTTAWA, ON

NO PROJET No.
13383

NO	RÉVISION	DATE (aa-mm-jj)
0	SPA SUBMISSION	2025.05.30
1	SPA RESUBMISSION	2025.09.26
2	SPA RESUBMISSION	2025.11.22
3	SPA RESUBMISSION	2026.02.18
4	SPA RESUBMISSION	2026.05.22
5	SPA RESUBMISSION	2026.06.12

Préliminaire
NE PAS UTILISER POUR CONSTRUCTION

DESSINÉ PAR Drawn by
AT

VÉRIFIÉ PAR Checked by
AC

DATE (aa.mm.jj)
25.05.30

ÉCHELLE Scale
As indicated

TITRE DU DESSIN Drawing Title
SITE PLAN

RÉVISION Revision
5

NO. DESSIN Dwg Number
A100

Autodesk Docs://13383_TWEDDLE_R24/TWEDL_13383_SPA_ARC_R24.rvt