



Phase One Environmental Site Assessment

1144 St. Pierre Street, Ottawa, Ontario

Client:

Pulse Societies Ltd.

Type of Document:

Final

Project Name:

Phase One Environmental Site Assessment

Project Number:

OTT-25016073-A0

Prepared By:

Devin Clouthier, B.Sc.

Reviewed By:

Leah Wells, P.Eng.

EXP Services Inc.

100-2650 Queensview Drive

Ottawa, Ontario K2B 8H6

t: +1.613.688.1899

f: +1.613.225.7337

Date Submitted:

December 18, 2025

Revised: May 14, 2026

Legal Notification

This report was prepared by EXP Services Inc. for the account of **Pulse Societies Ltd.**

Any use which a third party makes of this report, or any reliance on or decisions to be made based on it, are the responsibility of such third parties. EXP Services Inc. accepts no responsibility for damages, if any, suffered by any third party as a result of decisions made or actions based on this project.

Table of Contents

Legal Notification	i
Executive Summary	1
1 Introduction	3
1.1 Objective	3
1.2 Phase One Property Information	3
2 Scope of Investigation	4
3 Records Review	5
3.1 Phase One ESA Study Area Determination.....	5
3.2 First Developed Use Determination	5
3.3 Fire Insurance Plans.....	5
3.4 Chain of Title	5
3.5 Previous Environmental & Geotechnical Reports	5
3.6 Environmental Source Information	6
3.6.1 Ontario Ministry of the Environment, Conservation and Parks Records.....	6
3.6.2 Historic Land Use Inventory.....	6
3.6.3 Environmental Registry.....	6
3.6.4 Environmental Access.....	6
3.6.5 Hazardous Waste Program Registry	7
3.6.6 Former Industrial Sites.....	7
3.6.7 Coal Gasification Plants	7
3.6.8 PCB Storage Sites	7
3.6.9 Waste Disposal Sites	7
3.6.10 Street Directories.....	7
3.7 EcoLog ERIS Database Search.....	8
3.8 Physical Setting Sources	11
3.8.1 Aerial Photographs	11
3.8.2 Topography, Hydrology, Geology	11
3.8.3 Fill Materials	12
3.8.4 Water Bodies and Areas of Natural Significance	12
3.8.5 Well Records.....	12
3.9 Site Operating Records.....	12
4.0 Interviews	13
5.0 Site Reconnaissance	14

5.1 General Requirements 14

5.2 Specific Observations at the Phase One Property..... 14

 5.2.1 Buildings and Structures 14

 5.2.2 Site Utilities and Services..... 14

5.3 Storage Tanks 14

 5.3.1 Underground Storage Tanks 14

 5.3.2 Above Ground Storage Tanks 14

5.4 Chemical Storage Handling and Floor Condition..... 14

5.5 Areas of Stained Soil, Pavement or Stressed Vegetation 14

5.6 Fill and Debris 15

5.7 Air Emissions 15

5.8 Odours 15

5.9 Noise..... 15

5.10 Other Observations 15

5.11 Special Attention Items, Hazardous Building Materials and Designated Substances 15

5.16 Abandoned and Existing Wells 15

5.17 Roads, Parking Facilities and Right of Ways 15

5.18 Adjacent and Surrounding Properties 15

5.19 Enhanced Investigation Property 16

5.20 Summary and Written Description of Investigation..... 16

6 Review and Evaluation of Information 17

 6.1 Current and Past Uses 17

 6.2 Potentially Contaminating Activity 17

 6.3 Areas of Potential Environmental Concern 17

 6.4 Phase One Conceptual Site Model 17

 6.4.1 Buildings and Structures 17

 6.4.2 Water Bodies and Groundwater Flow Direction 17

 6.4.3 Areas of Natural Significance 18

 6.4.4 Water Wells 18

 6.4.5 Potentially Contaminating Activity 18

 6.4.6 Areas of Potential Environmental Concern 19

 6.4.7 Underground Utilities 19

 6.4.8 Subsurface Stratigraphy..... 19

 6.4.9 Uncertainty Analysis 19

7 Conclusions 20



8 References.....21
9 Limitation of Liability, Scope of Report, and Third Party Reliance22
10 Signatures.....23

List of Figures

- Figure 1 – Site Location Plan
- Figure 2 – Site Plan
- Figure 3 – Conceptual Site Model

List of Appendices

- Appendix A: Qualifications of Assessors
- Appendix B: Figures
- Appendix C: Municipal and Provincial Records
- Appendix D: EcoLog ERIS Report
- Appendix E: Aerial Photographs
- Appendix F: Site Photographs

Executive Summary

EXP Services Inc. (EXP) was retained by Pulse Societies Ltd. to complete a Phase One Environmental Site Assessment (ESA) for a residential property located at 1144 St. Pierre Street in Ottawa, Ontario hereinafter referred to as the 'Phase One property'. At the time of the investigation, the Phase One property was vacant.

The purpose of this Phase One ESA is to determine if past or present site activities have resulted in actual or potential contamination at the Phase One property. It is understood that the report will be used for in support of a City of Ottawa site plan application fore re-development of the site.

The Phase One property is located on the west side of St. Pierre Street, between St. Joseph Boulevard and Rocque Street. At the time of the investigation, the Site was vacant. The subject site is found in an urban residential neighbourhood which is serviced by municipal water and sanitary systems, as well as connected to overhead electrical supply and buried natural gas networks.

The Phase One property is legally described as LT 27, PL 86, W/S ST. PIERRE ST (FORMERLY ST. PETER ST); GLOUCESTER. The property identification number (PIN) is 044250093. The Phase One property is rectangular is shape, with an area of 0.08 hectares.

Based on a review of historical aerial photographs, historical maps, and other records review, it appears that the Phase One property was developed as a residential property prior to 1958. Prior to development, it is likely that the property was vacant. The residence was demolished in the 1990s and the Phase One property has not been re-developed since this time.

The closest bodies of water are Bilberry Creek located 90 m west and the Ottawa River located approximately 2 km to the north. Based on these factors, the regional groundwater flow direction is inferred to be to the north.

Ontario Regulation (O. Reg.) 153/04 defines a Potential Contaminating Activity (PCA) as one of fifty-nine (59) industrial operations set out in Table 2 of Schedule D that occurs or has occurred in the Phase One study area.

Based on the results of the Phase One ESA, no PCAs were identified on the Phase One property. The following off-site PCAs were identified.

Table 4: Potentially Contaminating Activities				
EXP PCA #	Location of PCA	Potentially Contaminating Activity (PCA)	Description	Environmental Concern to Site (Yes/No) & Rationale
PCA 1	2821 St. Joseph Boulevard (90 m southeast)	PCA#52 Storage, maintenance, fuelling and repair of equipment, vehicles, and material used to maintain transportation systems	Former auto repair garage in operation during at least the 1990s.	Due to the intervening distance to the Phase One property, this PCA does not contribute to an APEC.
PCA 2	1226 Orleans Place Drive (200 m north)	PCA #Other – Spills	Diesel fuel spill to the paved parking lot in 2001	Due to down/cross gradient location in relation to the Phase One property and intervening distance, this PCA does not contribute to an APEC.
PCA 3	1226 Orleans Place Drive (200 m north)	PCA #Other – Spills	Diesel fuel spill to the paved parking lot in 2002	Due to down/cross gradient location in relation to the Phase One property and intervening distance, this PCA does not contribute to an APEC.

Table 4: Potentially Contaminating Activities				
EXP PCA #	Location of PCA	Potentially Contaminating Activity (PCA)	Description	Environmental Concern to Site (Yes/No) & Rationale
PCA 4	1226 Orleans Place Drive (200 m north)	PCA #Other – Spills	Hydraulic oil spill in 2002	Due to down/cross gradient location in relation to the Phase One property and intervening distance, this PCA does not contribute to an APEC.
PCA 5	1226 Orleans Place Drive (200 m north)	PCA #Other – Spills	Approximately 50 litres of hydraulic oil was spilled in 2015	Due to down/cross gradient location in relation to the Phase One property and intervening distance, this PCA does not contribute to an APEC.
PCA 6	2864 St. Joseph Boulevard (200 m southeast)	PCA #37 – Operation of dry-cleaning equipment (where chemicals are used)	A dry cleaner operating from 2000 to 2006.	Due to the intervening distance to the Phase One property, this PCA does not contribute to an APEC.

Based on the results of the Phase One ESA, none of the above off-site PCAs contribute to areas of potential environmental concern (APEC).

Since no APEC were identified on the Phase One property, the Qualified Person who oversaw this work, Leah Wells, P.Eng., does not recommend additional environmental work in the form of a Phase Two ESA.

The Qualified Person can confirm that the Phase One Environmental Site Assessment was conducted per the requirements of Ontario Regulation 153/04, as amended, and in accordance with generally accepted professional practices.

This executive summary is a brief synopsis of the report and should not be read in lieu of reading the report in its entirety.

1 Introduction

EXP Services Inc. (EXP) was retained by Pulse Societies Ltd. to complete a Phase One Environmental Site Assessment (ESA) for a residential property located at 1144 St. Pierre Street in Ottawa, Ontario hereinafter referred to as the 'Phase One property'. At the time of the investigation, the Phase One property was vacant.

A Phase One ESA is a systematic qualitative process to assess the environmental condition of a site based on its historical and current uses. This Phase One ESA was conducted in accordance with the Phase One ESA standard as defined by Ontario Regulation 153/04, as amended, and in accordance with generally accepted professional practices. Subject to this standard of care, EXP makes no express or implied warranties regarding its services, and no third-party beneficiaries are intended. Limitation of liability, scope of report and third-party reliance are outlined in Section 9 of this report.

Please note that general environmental management and housekeeping practices were reviewed as part of this assessment insofar as they could impact the environmental condition of the property, however, a detailed review of regulatory compliance issues was beyond the scope of our investigation. This Phase One ESA does not constitute an audit of environmental management practices, indicate geotechnical conditions or identify geologic hazards.

1.1 Objective

The purpose of this Phase One ESA is to determine if past or present site activities have resulted in actual or potential contamination at the Phase One property. It is understood that the report will be used for in support of a City of Ottawa site plan application fore re-development of the site.

EXP personnel who conducted assessment work for this project included Devin Clouthier, B.Sc. and Leah Wells, P.Eng. An outline of their qualifications is provided in Appendix A.

1.2 Phase One Property Information

The Phase One property is located on the west side of St. Pierre Street, between St. Joseph Boulevard and Rocque Street as shown in Figure 1 in Appendix B. At the time of the investigation, the Site was vacant. The subject site is found in an urban residential neighbourhood which is serviced by municipal water and sanitary systems, as well as connected to overhead electrical supply and buried natural gas networks.

Topographically, the Phase One property is relatively flat. The surrounding area has a slight downwards slope towards the north. The closest bodies of water are Bilberry Creek located 90 m west and the Ottawa River located approximately 2 km to the north. Based on these factors, the regional groundwater flow direction is inferred to be to the north.

The Phase One property is legally described as LT 27, PL 86, W/S ST. PIERRE ST (FORMERLY ST. PETER ST); GLOUCESTER. The property identification number (PIN) is 044250093. The Phase One property is rectangular in shape, with an area of 0.08 hectares.

The approximate Universal Transverse Mercator (UTM) coordinates for the Phase One property are Zone 18, 459206 m E and 5035769 m N. The UTM coordinates are based on measurements from Google Earth Pro, published by the Google Limited Liability Company (LLC). The accuracy of the centroid is estimated to be less than 10 m.

Authorization to proceed with this investigation was provided by Ms. Leah Arsenault of Pulse Societies Ltd. Contact information for Ms. Arsenault is Suite 100, 135 Laurier Avenue West, Ottawa, Ontario, K1P 5J2.

The Phase One property site location is shown in Figure 1 in Appendix B. The Phase One property site plan is shown in Figure 2 in Appendix B.

2 Scope of Investigation

The scope of work for the Phase One ESA consisted of the following activities:

- Reviewing the historical occupancy of the Phase One property through the use of available archived and relevant municipal and business directories, fire insurance plans (FIPs), topographical maps, and aerial photographs;
- Reviewing municipal and provincial records to determine whether activities that have occurred within the Phase One study area pose a potential environmental concern to the Phase One property;
- Obtaining an EcoLog Environmental Risk Information Services Ltd. (ERIS) report for the Phase One property and surrounding properties within a 250-metre radius of the Phase One property;
- Reviewing available geological maps, well records and utility maps for the vicinity of the Phase One property;
- Obtaining a search of land title and assessment rolls for the Phase One property;
- Conducting at least one reconnaissance of the Phase One property and surrounding properties within a 250-metre radius of the Phase One property in order to identify the presence of actual and/or potential environmental contaminants or concerns of significance;
- Conducting interviews with designated representative(s) as a resource for current and historical information;
- Reviewing the current use of the Phase One property and any land use practices that may have impacted its environmental condition;
- Reviewing the current use of the surrounding properties and any land use practices that may have impacted the environmental condition of the Phase One property; and,
- Preparing a report to document the findings.

In completing the scope of work, EXP did not conduct any intrusive investigations, including sampling, analyses, or monitoring. EXP has confirmed neither the completeness nor the accuracy of any of the records that were obtained or of any of the statements made by others.

3 Records Review

3.1 Phase One ESA Study Area Determination

The Phase One study area comprises the Phase One property and surrounding properties wholly or partly within 250 metres of the property boundaries. The 250-metre radius was used to gain an understanding of the current and past uses of surrounding properties to determine whether such uses may have contributed to subsurface environmental impacts at the Phase One property.

The Phase One property is zoned residential R5A. The properties immediately surrounding the Phase One property to the north, east and south are also zoned residential, while the church property to the west and southwest is zoned institutional. Most of the remaining properties in the Phase One study area are also zoned residential with the exception of a school to the northwest, a shopping centre to the north and commercial properties along St. Joseph Boulevard to the east and southeast.

The Phase One study area is shown on Figure 3 in Appendix B.

3.2 First Developed Use Determination

Based on a review of historical aerial photographs, historical maps, and other records review, it appears that the Phase One property was developed as a residential property prior to 1958. Prior to development, it is likely that the property was vacant. The residence was demolished in the 1990s and the Phase One property has not been re-developed since this time.

3.3 Fire Insurance Plans

A search of The Catalogue of Canadian Fire Insurance Plans 1875 – 1975 (Catalogue) determined that no fire insurance plans (FIPs) for the Phase One study area exist.

3.4 Chain of Title

A chain of title was request from Read Abstracts. At the time this report was issued the chain of title had not yet been received.

3.5 Previous Environmental & Geotechnical Reports

Two previously completed reports were reviewed:

- EXP Services Inc., *Phase One Environmental Site Assessment, 1132 St. Pierre Street, Ottawa, Ontario* dated July 30, 2024.

A Phase One ESA was completed by EXP for 1132 St. Pierre Street, located 30 m north of the Phase One property. The Phase One ESA identified four PCAs within a 250 m radius of 1132 St. Pierre Street. No APEC were identified and therefore no further environmental work was recommended.

- EXP Services Inc., *Geotechnical Investigation, Proposed Residential Development, 1132 St. Pierre Street, Ottawa, ON* dated February 21, 2025.

A geotechnical investigation was completed by EXP for 1132 St. Pierre Street. Subsurface conditions at 1132 St. Pierre Street consisted of topsoil and fill underlain by silty clay. Glacial till was observed underlying the silty clay.

3.6 Environmental Source Information

Information pertaining to the Phase One property was obtained by reviewing documents that are available to the public through municipal and provincial sources. EXP did not identify the need to contact any federal agencies.

Written responses from regulatory agencies and copies of documents obtained via searches are provided in Appendix D.

3.6.1 Ontario Ministry of the Environment, Conservation and Parks Records

Records pertaining to the Phase One property were requested from the Ministry of the Environment, Conservation and Parks (MECP) through the *Freedom of Information and Protection of Privacy Act* (FOI).

A response was received from the MECP on January 5th, 2026. No records were located for the Phase One property.

The MECP decision letter is included in Appendix C.

3.6.2 Historic Land Use Inventory

Records pertaining to the Phase One property were requested for the City of Ottawa for the Historical Land Use Inventory (HLUI) through the *Municipal Freedom of Information and Protection of Privacy Act* (FOI). The HLUI response records are included in Appendix C.

The following properties of interest were noted:

Location	Proximity to the Site	Description	Environmental Concern to Site (Yes/No) & Rationale
1157 St. Pierre Street	50 m southeast	Orleans Signs operated as a manufacturer of signs in 2017.	No, this activity is not considered a PCA and therefore doesn't present environmental concern to the Phase One property.
2821 St. Joseph Boulevard	90 m southeast	Orleans Motor Sales operated as an automobile repair garage from 2001 to 2017.	No, due to the distance from the Phase One property (PCA 1: PCA #10 Commercial autobody shops)
2831 St. Joseph Boulevard	125 m southeast	Ottawa Valley Window and Doors operated as a manufacturer of windows and doors in 2006.	No, due to the distance from the Phase One property.
2864 St. Joseph Boulevard	200 m southeast	Champlain Cleaners operated as a dry cleaner from 2000 to 2006.	No, due to the distance from the Phase One property (PCA 6: PCA #37 Operation of dry-cleaning equipment (where chemicals are used)).
1226 Place D'Orleans Boulevard	220 m north	A sand and gravel pit operated in 1963.	No, due to the distance from the Phase One property.

No PCAs identified in the HLUI report are considered to present environmental concern to the Phase One property.

3.6.3 Environmental Registry

On December 3, 2025, the MECP Environmental Registry website was searched for postings in the vicinity of the Phase One property. No records were identified in the Phase One study area.

3.6.4 Environmental Access

On December 3, 2025, the MECP Environmental Access website was searched for postings within the Phase One study area..

A Certificate of Approval (CoA) was granted on July 23, 2009, for Jardin Royal/Royal Garden Inc. to construct a stormwater management facility at 2802 St. Joseph Boulevard, which is located approximately 150 m southeast of the Phase One property. Due to the nature at a retirement home, this does not represent a PCA.

No other records were identified in the Phase One study area.

3.6.5 Hazardous Waste Program Registry

On December 3, 2025, the Resource Productivity and recovery Authority (RPRA) Hazardous Waste Program (HWP) Registry website was searched for registered waste generators within the Phase One study area. No records were identified.

3.6.6 Former Industrial Sites

The document entitled *Mapping and Assessment of Former Industrial Sites – City of Ottawa* prepared by Intera, July 1988 was reviewed. No former industrial sites were identified in the Phase One study area.

3.6.7 Coal Gasification Plants

Documents entitled *Inventory of Industrial Sites Producing or Using Coal Tar and Related Tars in Ontario* prepared by the MECP and *Inventory of Coal Gasification Plant Waste Sites in Ontario* prepared by Intera Technologies Ltd. were reviewed. There were no coal gasification plants identified within the Phase One study area.

3.6.8 PCB Storage Sites

Documents entitled *National Inventory of PCBs in Use and PCB Wastes in Storage in Canada, 2003 Annual Report* prepared by Environment Canada and *Ontario Inventory of PCB Storage Sites* prepared by the MECP were reviewed. No records pertaining to PCB storage sites were identified within the Phase One study area.

3.6.9 Waste Disposal Sites

Documents entitled *Old Landfill Management Strategy, Phase 1, Identification of Sites, City of Ottawa, Ontario* prepared by Golder Associates Ltd. and *Waste Disposal Site Inventory* prepared by the MECP were reviewed.

No landfills were listed within the Phase One study area.

3.6.10 Street Directories

As part of this Phase One ESA, city directories pertaining to the Phase One property were requested from the Ecolog Environmental Risk Information Services (or Ecolog ERIS) for the municipal street directories in the Phase One study area.

The city directory findings are provided in Appendix C. The timeframe for the records received was 1991 to 2021.

The following properties of interest were noted:

Location	Proximity to the Site	Property Use	Years	Environmental Concern to Site and Rationale
1115 St. Pierre Street	55 m north	Comvac Repair Centre	1997 - 2017	This company operated as a vacuum repair centre and general contractor. Based on the nature of these operations, this does not represent a PCA.

Table 2: City Directories – Properties of Interest				
Location	Proximity to the Site	Property Use	Years	Environmental Concern to Site and Rationale
2807 St. Joseph Boulevard	70 m southeast	Avis Rent a Car Budget Car and Truck Rental	2012 - 2017 2017	Vehicles were only parked and rented from this location which does not represent a PCA.
2821 St. Joseph Boulevard	90 m southeast	B & R Garage	1991	Due to the distance from the Phase One property this PCA does not present environmental concern to the Phase One property (PCA 1 : PCA #10 Commercial Autobody Shop).

Based on a review of the city directories, no PCAs were identified on the Phase One property. One PCA was identified in the Phase One study area:

- **PCA 1** (PCA #10 – Commercial Autobody Shops) An automotive garage identified at 2821 St. Joseph Boulevard (90 m southeast).

Due to the distance from the Phase One property, this PCA was not considered to contribute to an area of potential environmental concern (APEC).

3.7 EcoLog ERIS Database Search

A search of provincial and federal databases for records pertaining to the Phase One property and properties within the Phase One study area was conducted by EcoLog ERIS. EXP has confirmed neither the completeness nor the accuracy of the records that were provided. A summary of the more significant findings is provided below. A copy of the EcoLog ERIS report is provided in Appendix D.

The following entries from the EcoLog ERIS report was reviewed and summarized below.

Table 2: EcoLog ERIS List of Environmental Concerns

Location	Proximity to the Site	Description	Database	Environmental Concern to Site (Yes/No) & Rationale
1159 St. Pierre Street	85 m east	PromoGolf Ball was registered as of October 2019 as a generator of misc. waste organic chemical (Generator No. ON5671352).	Ontario Regulation 347 Waste Generators Summary (GEN)	No, due to the intervening distance from the Phase One property.
2795 St. Josephs	95 m southeast	Mom's Chicken is listed on August 19, 2013, as having a grease spill that was released to a catch basin.	Ontario Spills (SPL)	No, due to the intervening distance from the Phase One property.
1080 St. Pierre Street	130 m north	Conseil des ecole Catholiques de langue was registered from 1999 – 2001 (Generator No. ON 1285750) as a generator of PCBs.	Ontario Regulation 347 Waste Generators Summary (GEN)	No, due to the distance and down/cross gradient location from the Phase One property.
		The school located at 1080 St. Pierre Street reported on September 21, 1998 a spill that resulted in soil contamination due to pipe/hose equipment failure which resulted in a plugged-up sanitary sewage overflow.	SPL	No, due to the distance and down/cross gradient location from the Phase One property.
1226 Place d'Orleans Drive	200 m north	A Loblaw's Transport truck was listed on November 2, 2001, to have experienced a small release of diesel fuel that leaked on the paved parking lot and was subsequently cleaned.	SPL	No, due to the large intervening distance and down/cross gradient location from the Phase One property (PCA 2 – PCA #Other - Spills).
		A listing on July 29, 2002, indicates that a diesel fuel tank fell off a parked vehicle within the Loblaw's parking lot resulting in the release of fuel.	SPL	No, due to the large intervening distance and down/cross gradient location from the Phase One property (PCA 3 – PCA #Other - Spills).
		A listing also on July 29, 2002, indicates that a hydraulic oil leak to concrete occurred due to a compactor valve/fitting failure.	SPL	No, due to the large intervening distance and down/cross gradient location from the Phase One property. (PCA 4 – PCA #Other - Spills)
		On September 8, 2015, No Frills reported a 50-litre hydraulic oil leak to the ground that was subsequently cleaned.	SPL	No, due to the large intervening distance and down/cross gradient location from the Phase One property. (PCA 5 – PCA #Other - Spills)
		A Pharmacy located in the shopping centre was registered in 2001 as a generator (Generator No. ON2539603) of pharmaceuticals and pathological wastes.	GEN	No, due to the distance and down/cross gradient location from the Phase One property.

Location	Proximity to the Site	Description	Database	Environmental Concern to Site (Yes/No) & Rationale
1226 Place d'Orleans Drive	200 m north	Loblaws Companies East was registered from 2002 to 2004 as a generator (Generator No. ON4626979) of halogenated pesticide and non-halogenated lean organics.	GEN	No, due to the distance and down/cross gradient location from the Phase One property.
		Loblaws Companies Limited was registered in 2015 and 2016 as a generator (Generator No. ON8867495) of pathological wastes.	GEN	
		Choice Properties REIT was registered as of 2021 as a generator (Generator No. ON3679993) of waste oils / sludges and oil skimmings & sludges.	GEN	
		Loblaws Inc. was registered as of 2022 as a generator (Generator No. ON8867495) of pathological wastes, pharmaceuticals, and aliphatic solvents.	GEN	No, a refrigerant leak was released into the atmosphere and would not result in an impact to the Phase One property.
		On April 23, 2007, Loblaws reported a cooling system leak which resulted in the release of 250 lb of refrigerant R-22 to the air.	SPL	
		On February 22, 2008, Loblaws reported a 445 lb refrigerant leak to the atmosphere.	SPL	
		On October 6, 2012, No Frills reported a 283 kg release of refrigerant R-22 into the atmosphere.	SPL	
1224 Place d'Orleans Drive	240 m north	National Grocers Loblaws Supermarkets was registered from 1993 – 2001 as a generator (Generator No. ON0270313) of photo processing wastes.	GEN	No, due to the large intervening distance from the Phase One property.
		Parson Refrigeration reported a 250 lbs refrigerant release to the air on June 15, 2004.	SPL	No, a refrigerant leak was released into the atmosphere and would not result in an impact to the Phase One property.
		Loblaws Supermarkets Limited reported a 115 kg refrigerant R-22 leak on July 7, 2005 that was released to the atmosphere.	SPL	No, a refrigerant leak was released into the atmosphere and would not result in an impact to the Phase One property.

The following additional PCA's were identified based on the Ecolog ERIS Search:

- **PCA 2** (PCA# Other - Spills) – A diesel fuel spill to the paved parking lot of 1226 Place d'Orleans Drive in 2001 (200 m north);
- **PCA 3** (PCA# Other - Spills) – A diesel fuel spill to the paved parking lot of 1226 Place d'Orleans Drive in 2002 (200 m north);

- **PCA 4** (PCA# Other – Spills) – A hydraulic oil spill at 1226 Place d’Orleans Drive in 2002 (200 m north); and
- **PCA 5** (PCA# Other – Spills) – A 50-litre hydraulic oil spill at 1226 Place d’Orleans Drive in 2015 (200 m north).

None of the PCAs were considered to contribute to APECs.

3.8 Physical Setting Sources

3.8.1 Aerial Photographs

Aerial photographs dated 1958, 1976, 1991, 2002, 2005, 2008, 2011, 2014 and 2022 were reviewed on the GeoOttawa website. No aerial photographs were available before 1958. The following table summarizes the development and land use history of the Phase One property and adjacent properties as depicted on the reviewed aerial photographs. Copies of the aerial photographs are provided in Appendix E.

Aerial Photograph (year)	Details
1958	The Phase One property appears to be developed with a residential building. The Phase One property is surrounded by single family residential properties to the north and south along St. Pierre Street. There appear to be residential dwellings developed along St. Joseph Boulevard to the south. Rocque Street and Maisonneuve Street have not yet been constructed. The church building to the south is visible but there is no parking lot. Bilberry Creek is visible to the west following by a graveyard. The school building is visible to the northwest.
1976	The image is blurry, however the building footprint on the Phase One property appears similar to that in 1958. There has been additional residential development of single-family homes along St. Pierre Street. There appears to be construction activity for the commercial shopping centre approximately 240 m to the north and immediately to the west for the church parking lot. Commercial property development has occurred along St. Joseph Boulevard to the south, and an addition has been constructed on the school building to the northwest. Rocque Street is now visible to the north and Maisonneuve St. to the east.
1991	No significant changes are visible to the Phase One property. The church parking lot has been constructed to the south and construction activity continues approximately 200 m to the north. Additional commercial buildings have been constructed along St. Joseph Boulevard to the south.
2002	The residential building is no longer present, and the Phase One property is now vacant. The commercial shopping centre has been constructed approximately 240 m to the north.
2005-2008	No significant changes to the Phase One property or surrounding properties.
2011	No significant changes to the Phase One property. A retirement home has been constructed 200 m to the southeast along St. Joseph Boulevard.
2014-2022	No significant changes to the Phase One property or surrounding properties.

Based on a review of the aerial photographs, no PCAs were identified.

3.8.2 Topography, Hydrology, Geology

The following information sources were reviewed to determine the nature of the subsurface materials at the site:

- Surficial Geology - Ottawa – Map 1506A, Geological Survey of Canada. Scale 1:50,000. Issued 1973.
- Bedrock Geology - Ottawa, Geological of Canada Survey. Scale 1:50,000. Issued 1976.

- Ontario Geotechnical Boreholes – Electronic Resource.
- MOE Water Well Records – Electronic Resource.
- Department of Natural Resources, Topographic Mapping. Electronic Resource.

Based on review of the above information, the bedrock in the general area is part of the Oxford Formation and is composed of limestone and dolomite. With respect to surficial geology, beneath any fill, the Phase One property is underlain by fine-textured glaciomarine deposits of clay and silt.

The local topography of the Site relatively flat, while the area has a slight slope down to the north.

3.8.3 Fill Materials

Based on the topography of the Phase One property and its similar elevation to the surrounding properties, it is not anticipated that significant quantities of fill material are present on the Phase One property.

3.8.4 Water Bodies and Areas of Natural Significance

The closest bodies of water are Bilberry Creek located 90 m west and the Ottawa River located approximately 2 km to the north. Based on these factors, the regional groundwater flow direction is inferred to be to the north.

There are no Areas of Natural Significance (ANSI) within the Phase One study area, according to the Ministry of Natural Resources and Forestry Natural Heritage website (www.gisapplication.lrc.gov.on.ca/mamnh/Index.html).

3.8.5 Well Records

The Ontario well records website (<https://www.ontario.ca/page/map-well-records>) was accessed. Several records for previous potable water wells drilled in the 1950s and 1960s were identified in the Phase One study area including along St. Pierre Street to the north and south.

Generally, the overburden consists of blue clay over limestone bedrock at 4.5 – 6.7 metres below grade.

No recent domestic water wells were identified in the Phase One study area. The potable water in the area is serviced by the City of Ottawa.

There are no oil, gas, or salt wells within the Phase One study area, according to the Oil, Gas & Salt Resources Library (maps.ogsrlibrary.com/wells/).

3.9 Site Operating Records

No site operating records were available for review.

4.0 Interviews

Interviews were conducted by EXP with the individuals identified to be the most knowledgeable about both the current and historical Phase One property uses. The purpose of interviews is to obtain information to assist in identifying areas of potential environmental concern and identify details of potentially contaminating activities or potential contaminant pathways, in, on or below the Phase One property.

Mr. Tristan Pelletier, the realtor representing the seller of Phase One property was interviewed over the phone on December 3, 2025. Mr. Pelletier has been familiar with the Phase One property for approximately ten years. He was not aware of any building being present on the Phase One property since the residential building was demolished in the 1990s. He was also unaware of any environmental issues associated with the Phase One property.

Responses to other questions were made during site reconnaissance and are discussed in section 5.0.

5.0 Site Reconnaissance

5.1 General Requirements

On November 28, 2025, Ms. Leah Wells of EXP conducted the site visit. The site visit was conducted in accordance with EXP's internal health and safety protocols and with the Ministry of Labour health and safety regulations. The purpose of the site visit was to assess the current conditions of the Phase One property.

The general environmental management and housekeeping practices at the Phase One property were reviewed as part of this assessment insofar as they could impact the environmental condition of the property; however, a detailed review of regulatory compliance issues was beyond the scope of EXP's investigation.

Observations of the subject property and surrounding properties were made. The site reconnaissance began at approximately 10:00 a.m. and Ms. Wells was unaccompanied during his time onsite. The weather was approximately -1°C and overcast. Adjacent properties were observed from within the grounds of the Phase One property, as well as publicly accessible areas. Photographs documenting the site visit are included in Appendix F.

5.2 Specific Observations at the Phase One Property

The Phase One property is vacant and grassed. There are some trees along the borders of the Phase One property.

5.2.1 Buildings and Structures

There were no buildings or structures present on the Phase One property.

5.2.2 Site Utilities and Services

No services were observed on the Phase One property. Services available to the Phase One property include municipal water and sewer services, overhead electrical and telecommunication lines, and buried natural gas service.

5.3 Storage Tanks

5.3.1 Underground Storage Tanks

No underground storage tanks were observed on the Phase One property and there was no evidence of historical UST.

5.3.2 Above Ground Storage Tanks

No above ground storage tanks were observed on the Phase One property.

5.4 Chemical Storage Handling and Floor Condition

No chemicals are stored at the Phase One property.

5.5 Areas of Stained Soil, Pavement or Stressed Vegetation

No areas of notable staining of soil were observed on the Phase One property at the time of EXP's site visit.

5.6 Fill and Debris

It is unlikely that any significant quantities of fill material are present on the Phase One property since the elevation of the property is similar to those of the surrounding area.

5.7 Air Emissions

Regulatory control of air emissions in Ontario is the responsibility of the MECP. According to the Environmental Protection Act (EPA), an ECA (Air) is required for the ongoing operation of any equipment that may discharge a contaminant into the natural environment if the equipment was installed, modified or altered after June 29, 1988.

No air emissions were identified at the time of the site visit.

5.8 Odours

No strong odours were present during the site visit.

5.9 Noise

No excessive noise was heard during the site visit.

5.10 Other Observations

There were no pits and lagoons, no railways or spurs and no unidentified substances observed on the Phase One property.

5.11 Special Attention Items, Hazardous Building Materials and Designated Substances

There were no buildings or structures observed on the Phase One property. There were no hazardous building materials or designated substances identified on the Phase One property.

5.16 Abandoned and Existing Wells

There is no evidence that there are any current or historic water wells on the Phase One property.

5.17 Roads, Parking Facilities and Right of Ways

Vehicular access is via St. Pierre Street on the east side of the Phase One property. There is no formal driveway on the Phase One property.

5.18 Adjacent and Surrounding Properties

A visual inspection of the adjacent properties and properties within 250 m of the Phase One property was conducted from publicly accessible areas to identify the occupants and document the uses and sources of potential environmental concerns that may impact the Phase One property. Refer to Figure 3 in Appendix B for the adjacent land uses.

The following land uses border the Phase One property:

- North: Residential properties;
- West: Church parking lot followed by Bilberry Creek;
- East: Residential properties; and
- South: Residential properties.

5.19 Enhanced Investigation Property

Ontario Regulation 153/04 defines an enhanced investigation property as a “property that is used, or has ever been used, in whole or in part for an industrial use or any of the following commercial uses: a garage; a bulk liquid dispensing facility, including a gasoline outlet; or, for the operation of dry-cleaning equipment.”

Therefore, in accordance with Regulation 153/04, the property is not considered to be an enhanced investigation property.

5.20 Summary and Written Description of Investigation

Based on the findings of the investigation, four PCAs have been identified in the Phase One study area:

- **PCA 1** (PCA #10 – Commercial Autobody Shops) An automotive garage identified at 2821 St. Joseph Boulevard (90 m southeast);
- **PCA 2** (PCA# Other - Spills) – A diesel fuel spill to the paved parking lot of 1226 Place d’Orleans Drive in 2001 (200 m north);
- **PCA 3** (PCA# Other - Spills) – A diesel fuel spill to the paved parking lot of 1226 Place d’Orleans Drive in 2002 (200 m north);
- **PCA 4** (PCA# Other - Spills) – A hydraulic oil spill at 1226 Place d’Orleans Drive in 2002 (200 m north);
- **PCA 5** (PCA# Other - Spills) – A 50-litre hydraulic oil spill at 1226 Place d’Orleans Drive in 2015 (200 m north);
- **PCA 6** (PCA #37 Operation of dry-cleaning equipment (where chemicals are used) – A dry cleaner operated at 2864 St. Joseph Boulevard from 2000 to 2006 (200 m southeast).

Due to the large intervening distance and/or location downgradient in relation to the Phase One property, none of the PCAs contribute to APECs.

6 Review and Evaluation of Information

6.1 Current and Past Uses

Based on a review of historical aerial photographs, historical maps, and other records, it appears that the Phase One property was developed prior to 1958 with a residential building. This residential building was present on the Phase One property until it was demolished in the 1990s. There has not been any development on the Phase One property since the residential building was demolished.

6.2 Potentially Contaminating Activity

Ontario Regulation (O. Reg.) 153/04 defines a Potential Contaminating Activity (PCA) as one of fifty-nine (59) industrial operations set out in Table 2 of Schedule D that occurs or has occurred in the Phase One study area.

No PCA's were identified on the Phase One property but the following PCAs were identified in the Phase One study area:

- **PCA 1** (PCA #10 – Commercial Autobody Shops) An automotive garage identified at 2821 St. Joseph Boulevard (90 m southeast);
- **PCA 2** (PCA# Other - Spills) – A diesel fuel spill to the paved parking lot of 1226 Place d'Orleans Drive in 2001 (200 m north);
- **PCA 3** (PCA# Other - Spills) – A diesel fuel spill to the paved parking lot of 1226 Place d'Orleans Drive in 2002 (200 m north);
- **PCA 4** (PCA# Other - Spills) – A hydraulic oil spill at 1226 Place d'Orleans Drive in 2002 (200 m north);
- **PCA 5** (PCA# Other - Spills) – A 50 litre hydraulic oil spill at 1226 Place d'Orleans Drive in 2015 (200 m north);
- **PCA 6** (PCA #37 Operation of dry-cleaning equipment (where chemicals are used) – A dry cleaner operated at 2864 St. Joseph Boulevard from 2000 to 2006 (200 m southeast).

Due to the large intervening distance and/or location downgradient in relation to the Phase One property, none of the PCAs contribute to APECs.

6.3 Areas of Potential Environmental Concern

Ontario Regulation 153/04 defines an APEC as an area on a property where one or more contaminants are potentially present. Based on this Phase One ESA, no APECs were identified on the Phase One property.

6.4 Phase One Conceptual Site Model

To develop a conceptual model for the Phase One property, the following physical characteristics and pathways were considered. A conceptual site model (CSM) showing the topography of the site, inferred groundwater flow, general site features, and PCAs is shown in Figure 3 in Appendix B.

6.4.1 Buildings and Structures

There were no buildings or structures present on the Phase One property.

6.4.2 Water Bodies and Groundwater Flow Direction

The closest bodies of water are Bilberry Creek located 90 m west and the Ottawa River located approximately 2 km to the north. Based on these factors, the regional groundwater flow direction is inferred to be in the northern direction.

6.4.3 Areas of Natural Significance

There are no ANSI within the Phase One study area.

6.4.4 Water Wells

Several records for previous potable water wells drilled in the 1950s and 1960s were identified in the Phase One study area including along St. Pierre Street to the north and south.

Generally, the overburden consists of blue clay over limestone bedrock at 4.5 – 6.7 metres below grade.

No recent domestic water wells were identified in the Phase One study area. The potable water in the area is serviced by the City of Ottawa.

6.4.5 Potentially Contaminating Activity

No PCAs were identified on the Phase One property and five PCAs were identified in the Phase One study area.

Table 4: Potentially Contaminating Activities				
EXP PCA #	Location of PCA	Potentially Contaminating Activity (PCA)	Description	Environmental Concern to Site (Yes/No) & Rationale
PCA 1	2821 St. Joseph Boulevard (90 m southeast)	PCA#52 Storage, maintenance, fuelling and repair of equipment, vehicles, and material used to maintain transportation systems	Former auto repair garage in operation during at least the 1990s.	Due to the intervening distance to the Phase One property, this PCA does not contribute to an APEC.
PCA 2	1226 Orleans Place Drive (200 m north)	PCA #Other – Spills	Diesel fuel spill to the paved parking lot in 2001	Due to down/cross gradient location in relation to the Phase One property and intervening distance, this PCA does not contribute to an APEC.
PCA 3	1226 Orleans Place Drive (200 m north)	PCA #Other – Spills	Diesel fuel spill to the paved parking lot in 2002	Due to down/cross gradient location in relation to the Phase One property and intervening distance, this PCA does not contribute to an APEC.
PCA 4	1226 Orleans Place Drive (200 m north)	PCA #Other – Spills	Hydraulic oil spill in 2002	Due to down/cross gradient location in relation to the Phase One property and intervening distance, this PCA does not contribute to an APEC.
PCA 5	1226 Orleans Place Drive (200 m north)	PCA #Other – Spills	Approximately 50 litres of hydraulic oil was spilled in 2015	Due to down/cross gradient location in relation to the Phase One property and intervening distance, this PCA does not contribute to an APEC.
PCA 6	2864 St. Joseph Boulevard (200 m southeast)	PCA #37 – Operation of dry-cleaning equipment (where chemicals are used)	A dry cleaner operating from 2000 to 2006.	Due to the intervening distance to the Phase One property, this PCA does not contribute to an APEC.

None of the above PCAs are considered to contribute to APECs on the Phase One property.

6.4.6 Areas of Potential Environmental Concern

No APECs were identified on the Phase One property.

6.4.7 Underground Utilities

No services were observed on the Phase One property. Services available to the Phase One property include municipal water and sewer services, overhead electrical and telecommunication lines, and buried natural gas service.

6.4.8 Subsurface Stratigraphy

The bedrock in the general area is part of the Oxford Formation and is composed of limestone and dolomite. With respect to surficial geology, beneath any fill, the Phase One property is underlain by fine-textured glaciomarine deposits of clay and silt.

6.4.9 Uncertainty Analysis

The CSM is a simplification of reality, which aims to provide a description and assessment of any areas where potentially contaminating activity that occurred within the Phase One study area may have adversely affected the Phase One property. All information collected during this investigation, including records, interviews, and site reconnaissance, has contributed to the formulation of the CSM.

Information was assessed for consistency, however EXP has confirmed neither the completeness nor the accuracy of any of the records that were obtained or of any of the statements made by others. All reasonable inquiries to obtain accessible information were made, as required by Schedule D, Table 1, Mandatory Requirements for Phase One Environmental Site Assessment Reports. The CSM reflects our best interpretation of the information that was available during this investigation.

7 Conclusions

Based on a review of historical aerial photographs and other records, it appears that the Phase One property was developed prior to 1958 with a single-family residential building. This residential building was present until it was demolished in the 1990s. The Phase One property has not been re-developed since the residential building was demolished.

No APEC were identified on the Phase One property. As such, the Qualified Person who oversaw this work, Leah Wells, P.Eng., does not recommend additional environmental work in the form of a Phase Two ESA.

The Qualified Person can confirm that the Phase One Environmental Site Assessment was conducted per the requirements of Ontario Regulation 153/04, as amended, and in accordance with generally accepted professional practices.

8 References

- Dubreuil, L. and C. Woods, *Catalogue of Canadian Fire Insurance Plans, 1875 – 1975*, 2002.
- Environment Canada, *National Inventory of PCBs in Use and PCB Wastes in Storage in Canada*, 2003 Annual Report, 2004.
- Intera Technologies Ltd., *Inventory of Coal Gasification Plant Waste Sites in Ontario, Volume II*, April 1987.
- Natural Resources Canada, The Atlas of Canada – Toporama website (atlas.gc.ca/toporama/en/)
- Oil, Gas & Salt Resources Library, website (maps.ogsrlibrary.com/wells).
- Ontario Ministry of Energy, Northern Development and Mines, Bedrock Geology Application (www.mndm.gov.on.ca/en/mines-and-minerals/applications/ogsearth/bedrock-geology), March 19, 2018.
- Ontario Ministry of Energy, Northern Development and Mines, Surficial Geology Application (www.mndm.gov.on.ca/en/mines-and-minerals/applications/ogsearth/surficial-geology), May 23, 2017.
- Ontario Ministry of the Environment, Conservation and Parks, *Access Environment website* (www.accessenvironment.ene.gov.on.ca).
- Ontario Ministry of the Environment, Conservation and Parks, *Environmental Registry website* (www.ebr.gov.on.ca/ERS-WEB-External).
- Ontario Ministry of the Environment, Conservation and Parks, *Guide for Completing Phase One Environmental Site Assessments under Ontario Regulation 153/04*, June 2011.
- Ontario Ministry of the Environment, Conservation and Parks *Hazardous Waste Information Network website* (www.hwin.ca).
- Ontario Ministry of the Environment, Conservation and Parks, *Inventory of Industrial Sites Producing or Using Coal Tar and Related Tars in Ontario*, November 1988.
- Ontario Ministry of the Environment, Conservation and Parks, *Ontario Inventory of PCB Storage Sites*, October 1995.
- Ontario Ministry of the Environment, Conservation and Parks, *Protocol for Analytical Methods Used in the Assessment of Properties under Part XV.1 of the Environmental Protection Act*, July 1, 2011.
- Ontario Ministry of the Environment, Conservation and Parks, *Records of Site Condition website* (www.lrcsde.lrc.gov.on.ca).
- Ontario Ministry of the Environment, Conservation and Parks, *Waste Disposal Site Inventory*, June 1991.
- Ontario Ministry of the Environment, Conservation and Parks, *Water Wells website* (www.ontario.ca/environment-and-energy/map-well-records water wells).
- Ontario Ministry of Labour, *Occupational Health and Safety Act*, R.S.O. 1990.
- Ontario Ministry of Natural Resources and Forestry, *Natural Heritage website* (www.gisapplication.lrc.gov.on.ca/mamnh/Index.html).
- Intera Technologies Ltd., *Mapping and Assessment of Former Industrial Sites – City of Ottawa*, July 1988.
- Golder Associated Ltd., *Old Landfill Management Strategy, Phase 1, Identification of Sites, City of Ottawa, Ontario*, 2004.

9 Limitation of Liability, Scope of Report, and Third Party Reliance

Basis of Report

This report (“Report”) is based on site conditions known or inferred by the investigation undertaken as of the date of the Report. Should changes occur which potentially impact the condition of the site the recommendations of EXP may require re-evaluation. Where special concerns exist, or Pulse Societies Ltd. (“the Client”) has special considerations or requirements, these should be disclosed to EXP to allow for additional or special investigations to be undertaken not otherwise within the scope of investigation conducted for the purpose of the Report.

Reliance on Information Provided

The evaluation and conclusions contained in the Report are based on conditions in evidence at the time of site inspections and information provided to EXP by the Client and others. The Report has been prepared for the specific site, development, building, design or building assessment objectives and purpose as communicated by the Client. EXP has relied in good faith upon such representations, information and instructions and accepts no responsibility for any deficiency, misstatement or inaccuracy contained in the Report as a result of any misstatements, omissions, misrepresentation or fraudulent acts of persons providing information. Unless specifically stated otherwise, the applicability and reliability of the findings, recommendations, suggestions or opinions expressed in the Report are only valid to the extent that there has been no material alteration to or variation from any of the information provided to exp. If new information about the environmental conditions at the Site is found, the information should be provided to EXP so that it can be reviewed and revisions to the conclusions and/or recommendations can be made, if warranted.

Standard of Care

The Report has been prepared in a manner consistent with the degree of care and skill exercised by engineering consultants currently practicing under similar circumstances and locale. No other warranty, expressed or implied, is made. Unless specifically stated otherwise, the Report does not contain environmental consulting advice.

Complete Report

All documents, records, data and files, whether electronic or otherwise, generated as part of this assignment form part of the Report. This material includes, but is not limited to, the terms of reference given to EXP by the Client, communications between EXP and the Client, other reports, proposals or documents prepared by EXP for the Client in connection with the site described in the Report. In order to properly understand the suggestions, recommendations and opinions expressed in the Report, reference must be made to the Report in its entirety. EXP is not responsible for use by any party of portions of the Report.

Use of Report

The information and opinions expressed in the Report, or any document forming part of the Report, are for the sole benefit of the Client. No other party may use or rely upon the Report in whole or in part without the written consent of EXP. Any use of the Report, or any portion of the Report, by a third party are the sole responsibility of such third party. EXP is not responsible for damages suffered by any third party resulting from unauthorised use of the Report.

Report Format

Where EXP has submitted both electronic file and a hard copy of the Report, or any document forming part of the Report, only the signed and sealed hard copy shall be the original documents for record and working purposes. In the event of a dispute or discrepancy, the hard copy shall govern. Electronic files transmitted by EXP utilize specific software and hardware systems. EXP makes no representation about the compatibility of these files with the Client’s current or future software and hardware systems. Regardless of format, the documents described herein are EXP’s instruments of professional service and shall not be altered without the written consent of EXP.

*Pulse Societies Ltd.
Phase One Environmental Site Assessment
1144 St. Pierre Street, Ottawa, Ontario
OTT-25016073-A0
April 29, 2026*

10 Signatures

We trust this report meets your current needs. If you have any questions pertaining to the investigation undertaken by EXP, please do not hesitate to contact the undersigned. The Qualified Person can confirm that the Phase One Environmental Site Assessment was conducted per the requirements of Ontario Regulation 153/04, as amended, and in accordance with generally accepted professional practices.



Devin Clouthier, B.Sc.
Environmental Scientist
Earth and Environment



Leah Wells, P.Eng.
Environmental Engineer
Earth and Environment



Appendix A: Qualifications of Assessors

Qualifications of Assessors

EXP provides a full range of environmental services through a full-time Environmental Services Group. EXP's Earth and Environment Group has developed a strong working relationship with clients in both the private and public sectors and has developed a positive relationship with Ontario Ministry of the Environment, Conservation and Parks. Personnel in the numerous branch offices form part of a large network of full-time dedicated environmental professionals in the EXP organization.

Devin Clouthier, B.Sc., has five years of experience in the environmental consulting field. He has worked on numerous Phase I Environmental Site Assessments (ESA); Phase II ESAs, completing soil and groundwater sampling, assisting in report preparation as well as data entry and analysis.

Leah Wells, P.Eng., has seven years of experience in the environmental consulting field. She has worked on numerous Phase I Environmental Site Assessments (ESA); Phase II ESAs, completing soil and groundwater sampling, soil vapour sampling, assisting in report preparation and data entry and analysis.

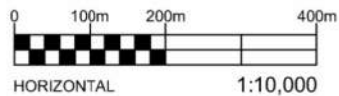
Appendix B: Figures

Filename: E:\OTT\OTT-25016073-A0_60_Execution\65 Drawings\OTT-25016073-A0_Ph-1_1144-St-Pierre-St.dwg
 Last Saved: Dec 5, 2025 9:28 AM
 Last Plotted: Dec 5, 2025 9:29 AM
 Plotted by: Severa



LEGEND

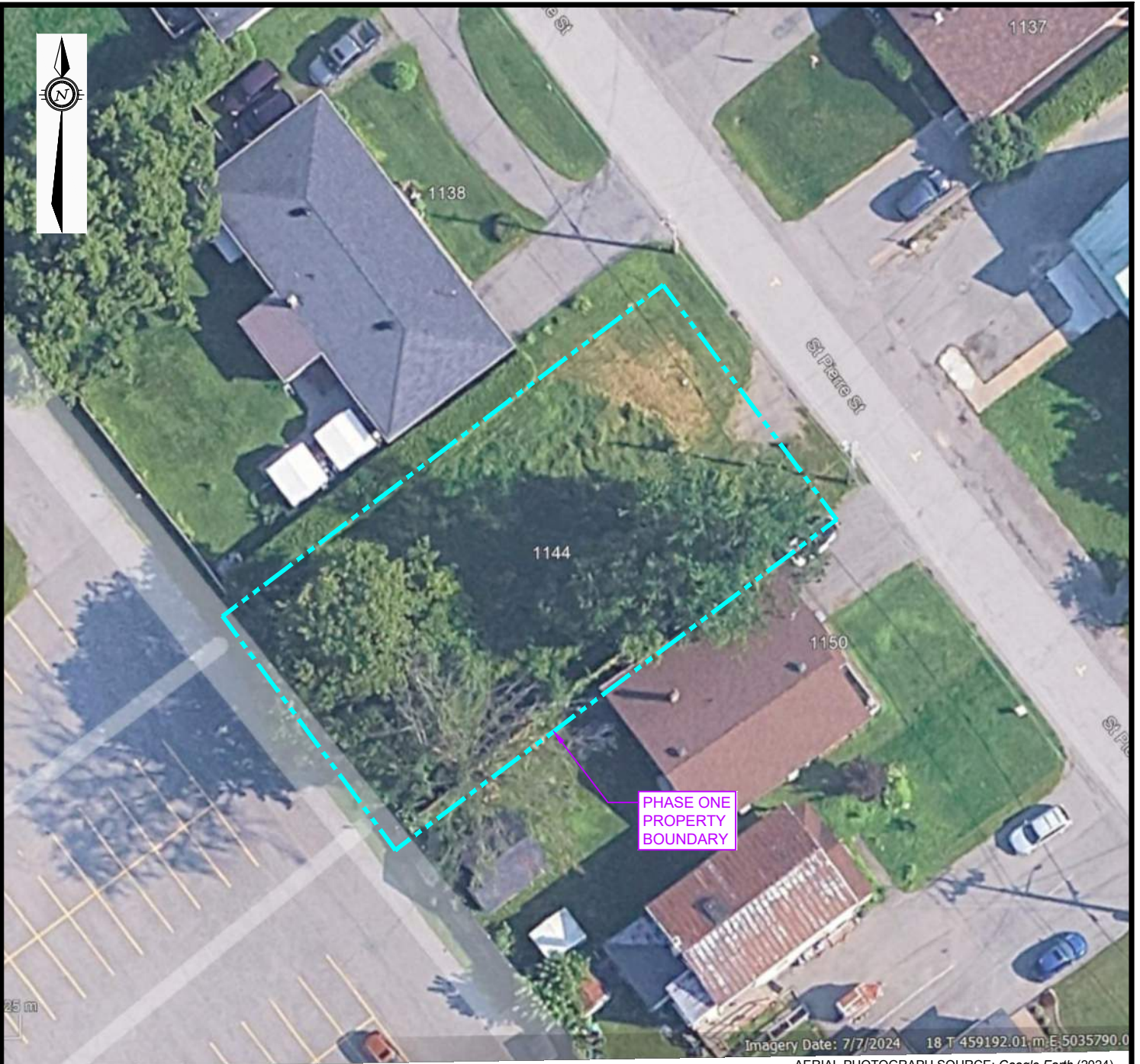
PROPERTY BOUNDARY



EXP Services Inc. www.exp.com

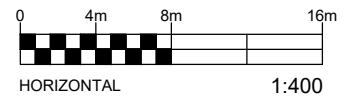
t: +1.613.688.1899 | f: +1.613.225.7337
 2650 Queensview Drive, Suite 100
 Ottawa, ON K2B 8H6, Canada

DATE DECEMBER 2025		CLIENT: 12542340 CANDA LIMITED	project no. OTT-25016073-A0
DESIGN DC	CHECKED SL	PROPERTY ADDRESS: 1144 ST. PIERRE STREET, OTTAWA, ONTARIO	scale 1:10,000
DRAWN BY AS		PROJECT: PHASE ONE ENVIRONMENTAL SITE ASSESSMENT	FIG 1
		TITLE: SITE LOCATION PLAN	



LEGEND

 PROPERTY BOUNDARY



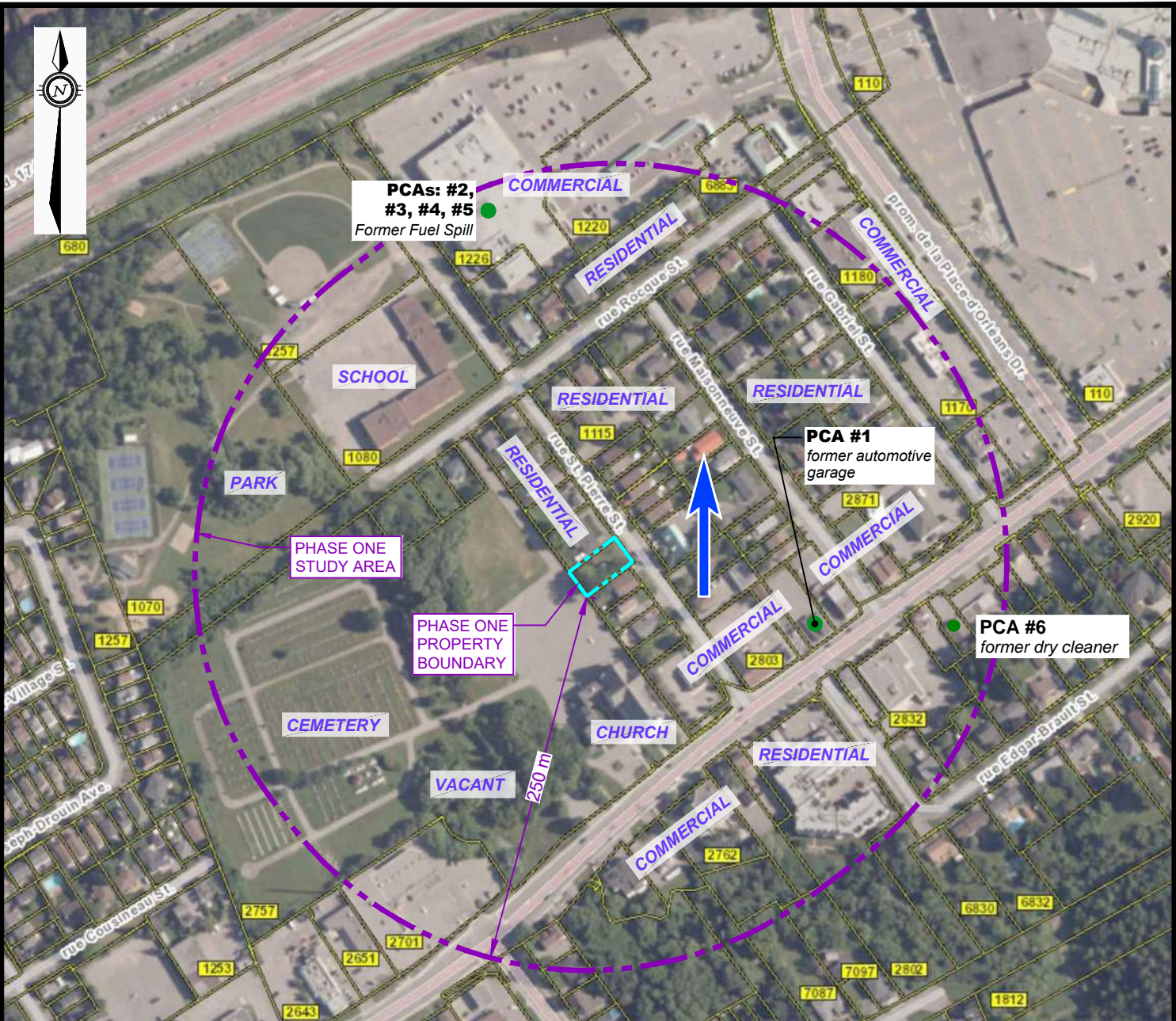
EXP Services Inc. www.exp.com

t: +1.613.688.1899 | f: +1.613.225.7337
2650 Queensview Drive, Suite 100
Ottawa, ON K2B 8H6, Canada

DATE DECEMBER 2025		CLIENT: 12542340 CANDA LIMITED	project no. OTT-25016073-A0
DESIGN DC	CHECKED SL	PROPERTY ADDRESS: 1144 ST. PIERRE STREET, OTTAWA, ONTARIO	scale 1:400
DRAWN BY AS		PROJECT: PHASE ONE ENVIRONMENTAL SITE ASSESSMENT	
		TITLE: SITE PLAN	FIG 2

Filename: E:\OTT\OTT-25016073-A0\60_Execution\65_Drawings\OTT-25016073-A0_Ph-1_1144-St-Pierre-St.dwg
Last Saved: Dec 5, 2025 9:28 AM Last Plotted: Dec 5, 2025 9:32 AM Plotted by: SeverA

Filename: E:\OTT\OTT-25016073-A0\60_Execution\65 Drawings\OTT-25016073-A0_Ph-1_1144-St-Pierre-St.dwg
 Last Saved: Dec 5, 2025 12:38 PM
 Last Plotted: Dec 5, 2025 12:40 PM
 Plotted By: SeverA

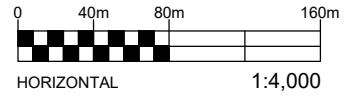


AERIAL PHOTOGRAPH SOURCE: geoOttawa (maps.ottawa.ca/geoottawa)

LEGEND

- - - - - PROPERTY BOUNDARY
- - - - - STUDY AREA (250m)
- ➔ INFERRED GROUNDWATER FLOW DIRECTION

- PCA #2** ● POTENTIALLY CONTAMINATING ACTIVITY (PCA) RESULTING IN AN AREA OF POTENTIAL ENVIRONMENTAL CONCERN (APEC)
- PCA #1** ● POTENTIALLY CONTAMINATING ACTIVITY (PCA) NOT RESULTING IN AN AREA OF POTENTIAL ENVIRONMENTAL CONCERN (APEC)



EXP Services Inc. www.exp.com
 t: +1.613.688.1899 | f: +1.613.225.7337
 2650 Queensview Drive, Suite 100
 Ottawa, ON K2B 8H6, Canada

DATE DECEMBER 2025		CLIENT: 12542340 CANDA LIMITED		project no. OTT-25016073-A0
DESIGN DC	CHECKED SL	PROPERTY ADDRESS: 1144 ST. PIERRE STREET, OTTAWA, ONTARIO		scale 1:4,000
DRAWN BY AS		PROJECT: PHASE ONE ENVIRONMENTAL SITE ASSESSMENT		FIG 3
TITLE: PHASE ONE CONCEPTUAL SITE MODEL				

Appendix C: Municipal and Provincial Records



CITY
DIRECTORY

Project Property: *Phase One ESA
1132 St Pierre Street
Ottawa, ON K1C 1L5*

Project No: *OTT-23014181-A0_Scott Lessard*

Requested By: *exp Services Inc.*

Order No: *24062101468*

Date Completed: *June 28, 2024*

June 28, 2024
RE: CITY DIRECTORY RESEARCH
1132 St Pierre Street
Ottawa, ON K1C 1L5

Thank you for contacting ERIS regarding our City Directory Search services. Our staff has conducted a reverse listing City Directory search to determine prior occupants of the subject site and adjacent properties. When searching a range of addresses, all civic addresses within that range found in the Directory are included.

Note: Reverse Listing Directories generally are focused on highly developed areas, while newly developed areas may be covered in the more recent years, older directories tend to cover only "central" parts of the city. To complete the search, we have either utilized the Toronto Reference Library, Library & Archives Canada and multiple digitized directories. While these do not claim to be a complete collection of all reverse listing city directories produced, ERIS has made every effort to provide accurate and complete information. ERIS shall not be held liable for missing, incomplete, or inaccurate information. If you believe there are additional addresses or streets that require searching, please contact us.

Search Criteria:

2757-2817 Odd of St Joseph Boulevard

1100-1165 of St Pierre Street

Search Notes:

Orleans in Ottawa, Ontario is last listed in 1991.

Search Results Summary

Data from 2012 to 2021 does not include residential information

Date	Source	Comment
2021	DIGITAL BUSINESS DIRECTORY	
2017	DIGITAL BUSINESS DIRECTORY	
2012	DIGITAL BUSINESS DIRECTORY	
2006-07	VERNONS	
2000	POLKS	
1997	POLKS	
1994	POLKS	
1991	MIGHTS	

Environmental Risk Information Services

A division of Glacier Media Inc.

1.866.517.5204 | info@erisinfo.com | erisinfo.com

- 2757 PAROISSE ST-JOSEPH...CHURCHES
- 2757 ST VINCENT DE PAUL SOCIETY...NON-PROFIT ORGANIZATIONS
- 2795 SPEEDY GLASS...GLASS-AUTO PLATE & WINDOW & ETC
- 2813 LYNN'S HAIR DESIGN...BEAUTY SALONS
- 2817 LUNCH BOX...FOODS-CARRY OUT

- 1159 ORLEANS SIGN...TILE-CERAMIC-CONTRACTORS & DEALERS

2757 PAROISSE ST-JOSEPH...RELIGIOUS ORGANIZATION
 2757 SOCIETY OF ST VINCENT DE PAUL...BUSINESS ASSOCIATIONS
 2757 ST VINCENT DE PAUL SOCIETY...HUMAN RIGHTS ORGANIZATIONS
 2757 ST-JOSEPH CHURCH...RELIGIOUS ORGANIZATION
 2795 KFC...LIMITEDSERVICE RESTAURANTS
 2803 GLAND SUPERMARKET...SUPERMARKETS & OTHER GROCERY STORES
 2803 LETTY INTERNATIONAL SPRMRKT...SUPERMARKETS & OTHER GROCERY STORES
 2803 ULTIMATE HEATING COOLING...PLUMBING & HVAC CONTRS
 2807 AVIS RENT A CAR...TRUCK, TRAILER, & RV RENTAL & LEASING
 2807 BUDGET CAR TRUCK RENTAL...PASSENGER CARS RENTAL
 2807 BUDGET LOCATION D'AUTOS...PASSENGER CARS RENTAL
 2813 LYNN'S HAIR DESIGN...BEAUTY SALONS
 2817 SACRED ART CUSTOM TATTOO...ALL OTHER PERSONAL SVCS

1115 COMVAC REPAIR CTR...SERVICE ESTABLISHMENT EQUIP MERCHANT WHOLS
 1145 A TO Z DAYCARE...CHILD DAY CARE SVCS
 1162 KINSLEY MARINE...UNCLASSIFIED

2757 **ST-JOSEPH CHURCH**...RELIGIOUS ORGANIZATION
 2757 **ST-VINCENT DE PAUL**...BUSINESS ASSOCIATIONS
 2795 **KFC**...FULL-SERVICE RESTAURANTS
 2803 **LETTY INTERNATIONAL SPRMRKT**...SUPERMARKETS & OTHER GROCERY STORES
 2807 **AVIS RENT A CAR**...PASSENGER CARS RENTAL
 2813 **LYNN'S HAIR DESIGN**...BEAUTY SALONS
 2813 **SERINITY SALON**...BEAUTY SALONS
 2817 **CENTURY GIFTS & COLLECTIBLE**...GIFT, NOVELTY, & SOUVENIR STORES
 2817 **ORLEANS NATURAL HEALTH**...OTHER PERSONAL CARE SVCS
 2817 **SACRED ART TATTOOS-BODY PRCNG**...ALL OTHER PERSONAL SVCS

1115 **COMVAC REPAIR CTR**...SERVICE ESTABLISHMENT EQUIP MERCHANT WHOLS
 1145 **A TO Z DAYCARE**...CHILD DAY CARE SVCS
 1162 **KINSLEY MARINE**...UNCLASSIFIED

2006-07 ST JOSEPH BOULEVARD

SOURCE: VERNONS

2757 ALL RESIDENTIAL
2757 PAROISSES CATHOLIQUES ROMAINES
2757 ST-VINCENT DE PAUL
2795 KFC
2805 IP H
2807 GEORGE & SONS UPHOLSTERY
2813 LYNN'S HAIR DESIGN
2817 ORLEANS NATURAL HEALTH THERAPEUTIC CENTER

2006-07 ST PIERRE STREET

SOURCE: VERNONS

1115 COMVAC REPAIR CENTRE
1145 A TO Z DAYCARE
ALL RESIDENTIAL

2000

ST JOSEPH BOULEVARD

SOURCE: POLKS

2757 PAROISSES CATHOLIQUES ROMAINES
2757 ST-VINCENT DE PAUL
2795 KFC
2803 LU'S TAE KWON-DO DOJANG
2807 GEORGE & SONS UPHOLSTERY
2813 CENTURY GIFTS & COLLECTIBLE
2817 CLASSY NAILS DESIGN
ALL RESIDENTIAL

2000

ST PIERRE STREET

SOURCE: POLKS

1115 COMVAC REPAIR CENTRE
1145 A TO Z DAYCARE
ALL RESIDENTIAL

2757 ST-JOSEPH
2757 ST-VINCENT DE PAUL
2795 KFC-KENTUCKY FRIED CHICKEN
2803 NEIGHBOURHOOD SERVICES
2813 WHITE WOLF TATTOOING
ALL RESIDENTIAL

1115 COMVAC REPAIR CENTRE
1145 A TO Z DAYCARE
ALL RESIDENTIAL

2757 ST JOSEPH D'ORLEANS CHURCH
2795 KENTUCKY FRIED CHICKEN
2803 FORGET ME NOTS ANTIQUES
2807 CREATIONS DANIEL
2813 MOM'S & BABES
2817 DEJA NEW

1145 A TO Z DAYCARE
1159 MOBILE WORKSHOP GENERAL CONTRACTORS
ALL RESIDENTIAL

1991**ST JOSEPH BOULEVARD**

SOURCE: MIGHTS

2757 ST JOSEPH D'ORLEANS CHURCH
2795 KENTUCKY FRIED CHICKEN
2803 FORGET ME NOT ANTIQUES
2813 SIMON DISTRIBUTION
2817- B & R GARAGE
2821
2817- MY WAY TAXI BETA TAXI
2821

1991**ST PIERRE STREET**

SOURCE: MIGHTS

1145 A TO Z DAYCARE
1159 MOBILE WORKSHOP GENERAL CONTRACTORS
ALL RESIDENTIAL

OBJECTID	ACTIVITY_NAME	FACILITY_TYPE	SOURCE_UPDATE_SORTED	QAQC	YEAR	YEAR_1	ST_NUM	ST_NAME	ST_SUFFIX	ST_DIR	MUNICIPALITY	ST_NUM2017	ST_NAME2017	ST_SUFFIX2017	ST_DIR2017	POSTAL_CODE2017	PIN2017	MUNICIPALITY2017	NAICS	SIC	COMMENTS	STORAGE_TANK	Shape_Length	Shape_Area
16167	PARR INC	Exterior Close In Work	2001-ES	1	2001	c. 2001	6871	EDGAR BRAULT	ST		ORLEANS	6871	EDGAR-BRAULT				44200789	GLOUCESTER	238140				1900.227402	185.4918989
10663	OTTAWA VALLEY WIND	Manufacturing	2006-ES	1			2831	ST. JOSEPH	BLVD		ORLEANS	2831	ST. JOSEPH	BLVD		K1C1G6	44250117	GLOUCESTER	321911				1179.101265	157.4827
12614	COMVAC REPAIR CENT	Electrical and Electronic M	2001-ES; 2006-ES	1	2001	c. 2001	1115	ST PIERRE	ST		ORLEANS	1115	ST PIERRE	ST		K1C1L4	44250102	GLOUCESTER	811210				2030.595539	249.1931894
12617	PAYLESS RENTAL	Machinery and Equipment	2000-PID	1	2000	c. 2000	2882	ST JOSEPH	BLVD		ORLEANS	2882	ST JOSEPH	BLVD		K1C1G7	44200782	GLOUCESTER	532310				606.493544	110.0512088
13626	HERITAGE FUNERAL HC	Funeral Services	2005-SelectPhone; 2006-ES; 20	1	2005		2871	ST. JOSEPH	BLVD		CUMBER	2871	ST. JOSEPH	BLVD			44250494	CUMBERLAND TOWNSHIP					2998.552062	218.6335258
12786	SOULIGNY MACKENZIE	Funeral Services	2000-PID; 2001-ES	1	2000	c. 2000; c.	2871	ST JOSEPH	BLVD		CUMBER	2871	ST JOSEPH	BLVD		K1C1G8	44250494	GLOUCESTER	812210; 812220		see air photo		2998.552062	218.6335258
17791	UNNAMED SAND & GRA	Sand & Gravel Pit	1963-Topo-31G05h	1	1963			PLACE D'ORLEAN	BLVD		ORLEANS	1226	PLACE D'ORLEAN	DR		K1C7K3	44250273	GLOUCESTER					9996.610688	357.4401222
12615	ORLEANS SIGN	Signs (Mfrs)	2017-SalesGenie	1	2017	SalesGenie 2017		ST. PIERRE	ST		ORLEANS	1157	ST PIERRE	ST		K1C1L4	44250111	GLOUCESTER	33995008	3993-02			1025.608607	141.4077397
10662	KINSLEY MARINE	Arts, entertainment and re	2006-ES	1			1162	ST. PIERRE	ST		ORLEANS	1162	ST. PIERRE	ST		K1C1L5	44250089	GLOUCESTER	713930				555.828631	103.3393628
16168	ORLEANS PROPANE CE	Retail trade	2001-ES; 2006-ES; 2012-ES	1	2001-2012	ES 2001; c.	2754	ST JOSEPH	BLVD		ORLEANS	2754	ST JOSEPH	BLVD		K1C1G5	44201356	GLOUCESTER	447190				1467.967353	171.4193054
16169	TILE-IT 4U RENOVATION	Home Office	2012-ES	1	2012	ES 2012	7097	NOTRE DAME	ST		ORLEANS	7097	NOTRE DAME	ST		K1C1J1	44201374	GLOUCESTER	232420				2476.086525	250.6785148
16212	ORLEANS MOTOR SALE	Automobile Repairing & S	2001-ES; 2005-SelectPhone; 20	1	2001-2017	c. 2001; c.	2821	ST JOSEPH	BLVD		ORLEANS	2821	ST JOSEPH	BLVD		K1C1G6	44250112	GLOUCESTER	811111				587.6710447	137.1583701
12703	BEAUTE ROYALE LTEE	Other Textile Products Ind	2001-ES	1	2001	c. 2001	1190	PLACE D'ORLEAN	DR		ORLEANS	1190	PLACE D'ORLEAN	DR		K1C7K3	44250461	GLOUCESTER	322291				1284.414336	147.6251856
16214	CHAMPLAIN CLEANERS	Laundries and Cleaners	2000-PID; 2001-ES; 2006-ES	1	2000-2006	c. 2000; c.	2864	ST JOSEPH	BLVD		ORLEANS	2862	ST JOSEPH	BLVD		K1C1G7	44201345	GLOUCESTER	812320				651.2872685	120.9972604

Ministry of the Environment,
Conservation and Parks

Corporate Services Branch
40 St. Clair Avenue West
Toronto ON M4V 1M2

Ministère de l'Environnement, de la
Protection de la nature et des Parcs

Direction des services généraux
40, avenue St. Clair Ouest
Toronto ON M4V 1M2



January 5, 2026

Ms. Leah Wells
EXP Services Inc.
2560 Queensview Drive, Unit 100
Ottawa, Ontario K2B 8H6
leah.wells@exp.com

Dear Leah Wells:

RE: **MECP FOI A-2025-08331, Your Reference OTT-25016073-A0 – Decision Letter**

This letter is in response to your request made pursuant to the Freedom of Information and Protection of Privacy Act (the Act) relating to:

1144 St. Pierre Street, Ottawa

Timeframe: January 1, 1900 to December 4, 2025

After a thorough search through the ministry files, no records were located responsive to your request. The official responsible for making the access decision on your request is the undersigned. This file is now closed.

You may request a review of my decision within 30 days from the date of this letter by contacting the Information and Privacy Commissioner/Ontario at <http://www.ipc.on.ca>. Please note there may be a fee associated with submitting the appeal.

If you have any questions, please contact Alex Balduckie at alex.balduckie@ontario.ca.

Yours truly,

Alex Balduckie

for
Josephine DeSouza
Manager, Access and Privacy Office

EXP Services Inc.
Pulse Societies Ltd.
Phase One Environmental Site Assessment
1144 St. Pierre Street, Ottawa, Ontario
OTT-25016073-A0
December 5, 2025

Appendix D: EcoLog ERIS Report



DATABASE REPORT

Project Property: *Phase I ESA
1144 St Pierre St
Ottawa ON K1C 1L5*

Project No: *OTT-25016073-A0_Leah.Wells*

Report Type: *Standard Report*

Order No: *25111901190*

Requested by: *exp Services Inc.*

Date Completed: *November 24, 2025*

Table of Contents

Table of Contents.....	2
Executive Summary.....	3
Executive Summary: Report Summary.....	4
Executive Summary: Site Report Summary - Project Property.....	7
Executive Summary: Site Report Summary - Surrounding Properties.....	8
Executive Summary: Summary By Data Source.....	19
Map.....	33
Aerial.....	34
Topographic Map.....	35
Detail Report.....	36
Unplottable Summary.....	163
Unplottable Report.....	164
Appendix: Database Descriptions.....	170
Definitions.....	180

Notice: IMPORTANT LIMITATIONS and YOUR LIABILITY

Reliance on information in Report: This report DOES NOT replace a full Phase I Environmental Site Assessment but is solely intended to be used as a database review of environmental records.

License for use of information in Report: No page of this report can be used without this cover page, this notice and the project property identifier. The information in Report(s) may not be modified or re-sold.

Your Liability for misuse: Using this Service and/or its reports in a manner contrary to this Notice or your agreement will be in breach of copyright and contract and ERIS may obtain damages for such mis-use, including damages caused to third parties, and gives ERIS the right to terminate your account, rescind your license to any previous reports and to bar you from future use of the Service.

No warranty of Accuracy or Liability for ERIS: The information contained in this report has been produced by ERIS Information Limited Partnership ("ERIS") using various sources of information, including information provided by Federal and Provincial government departments. The report applies only to the address and up to the date specified on the cover of this report, and any alterations or deviation from this description will require a new report. This report and the data contained herein does not purport to be and does not constitute a guarantee of the accuracy of the information contained herein and does not constitute a legal opinion nor medical advice. Although ERIS has endeavored to present you with information that is accurate, ERIS disclaims, any and all liability for any errors, omissions, or inaccuracies in such information and data, whether attributable to inadvertence, negligence or otherwise, and for any consequences arising therefrom. Liability on the part of ERIS is limited to the monetary value paid for this report.

Trademark and Copyright: You may not use the ERIS trademarks or attribute any work to ERIS other than as outlined above. This Service and Report (s) are protected by copyright owned by ERIS Information Limited Partnership. Copyright in data used in the Service or Report(s) (the "Data") is owned by ERIS or its licensors. The Service, Report(s) and Data may not be copied or reproduced in whole or in any substantial part without prior written consent of ERIS.

Executive Summary

Property Information:

Project Property: *Phase I ESA
1144 St Pierre St Ottawa ON K1C 1L5*

Project No: *OTT-25016073-A0_Leah.Wells*

Coordinates:

Latitude: *45.4742256*
Longitude: *-75.5218692*
UTM Northing: *5,035,765.49*
UTM Easting: *459,209.44*
UTM Zone: *18T*

Elevation: *203 FT
61.81 M*

Order Information:

Order No: *25111901190*
Date Requested: *November 19, 2025*
Requested by: *exp Services Inc.*
Report Type: *Standard Report*

Historical/Products:

ERIS Xplorer [*ERIS Xplorer*](#)

Executive Summary: Report Summary

<i>Database</i>	<i>Name</i>	<i>Searched</i>	<i>Project Property</i>	<i>Within 0.25 km</i>	<i>Total</i>
AAGR	<i>Abandoned Aggregate Inventory</i>	Y	0	0	0
AGR	<i>Aggregate Inventory</i>	Y	0	0	0
AMIS	<i>Abandoned Mine Information System</i>	Y	0	0	0
ANDR	<i>Anderson's Waste Disposal Sites</i>	Y	0	0	0
AST	<i>Aboveground Storage Tanks</i>	Y	0	0	0
AUWR	<i>Automobile Wrecking & Supplies</i>	Y	0	0	0
BORE	<i>Borehole</i>	Y	0	3	3
CA	<i>Certificates of Approval</i>	Y	0	7	7
CDRY	<i>Dry Cleaning Facilities</i>	Y	0	1	1
CFOT	<i>Commercial Fuel Oil Tanks</i>	Y	0	0	0
CHEM	<i>Chemical Manufacturers and Distributors</i>	Y	0	0	0
CHM	<i>Chemical Register</i>	Y	0	0	0
CNG	<i>Compressed Natural Gas Stations</i>	Y	0	0	0
COAL	<i>Inventory of Coal Gasification Plants and Coal Tar Sites</i>	Y	0	0	0
CONV	<i>Compliance and Convictions</i>	Y	0	0	0
CPU	<i>Certificates of Property Use</i>	Y	0	0	0
DRL	<i>Drill Hole Database</i>	Y	0	0	0
DTNK	<i>Delisted Fuel Tanks</i>	Y	0	0	0
EASR	<i>Environmental Activity and Sector Registry</i>	Y	0	1	1
EBR	<i>Environmental Registry</i>	Y	0	0	0
ECA	<i>Environmental Compliance Approval</i>	Y	0	2	2
EEM	<i>Environmental Effects Monitoring</i>	Y	0	0	0
EHS	<i>ERIS Historical Searches</i>	Y	0	31	31
EIIS	<i>Environmental Issues Inventory System</i>	Y	0	0	0
EMHE	<i>Emergency Management Historical Event</i>	Y	0	0	0
EOR	<i>Environmental Offenders Registry</i>	Y	0	0	0
EPAR	<i>Environmental Penalty Annual Report</i>	Y	0	0	0
ESNR	<i>Excess Soil Registry</i>	Y	0	0	0
EXP	<i>List of Expired Fuels Safety Facilities</i>	Y	0	0	0
FCON	<i>Federal Convictions</i>	Y	0	0	0
FCS	<i>Contaminated Sites on Federal Land</i>	Y	0	0	0
FOFT	<i>Fisheries & Oceans Fuel Tanks</i>	Y	0	0	0
FRST	<i>Federal Identification Registry for Storage Tank Systems (FIRSTS)</i>	Y	0	0	0
FST	<i>Fuel Storage Tank</i>	Y	0	0	0
FSTH	<i>Fuel Storage Tank - Historic</i>	Y	0	0	0
GEN	<i>Ontario Regulation 347 Waste Generators Summary</i>	Y	0	36	36
GHG	<i>Greenhouse Gas Emissions from Large Facilities</i>	Y	0	0	0

Database	Name	Searched	Project Property	Within 0.25 km	Total
HINC	<i>TSSA Historic Incidents</i>	Y	0	0	0
HIST RISK	<i>Historical Business Activity Risk</i>	Y	0	0	0
IAFT	<i>Indian & Northern Affairs Fuel Tanks</i>	Y	0	0	0
INC	<i>Fuel Oil Spills and Leaks</i>	Y	0	0	0
LIMO	<i>Landfill Inventory Management Ontario</i>	Y	0	0	0
MINE	<i>Canadian Mine Locations</i>	Y	0	0	0
MNR	<i>Mineral Occurrences</i>	Y	0	0	0
NATE	<i>National Analysis of Trends in Emergencies System (NATES)</i>	Y	0	0	0
NCPL	<i>Non-Compliance Reports</i>	Y	0	0	0
NDFT	<i>National Defense & Canadian Forces Fuel Tanks</i>	Y	0	0	0
NDSP	<i>National Defense & Canadian Forces Spills</i>	Y	0	0	0
NDWD	<i>National Defence & Canadian Forces Waste Disposal Sites</i>	Y	0	0	0
NEBI	<i>National Energy Board Pipeline Incidents</i>	Y	0	0	0
NEBP	<i>National Energy Board Wells</i>	Y	0	0	0
NEES	<i>National Environmental Emergencies System (NEES)</i>	Y	0	0	0
NPCB	<i>National PCB Inventory</i>	Y	0	0	0
NPR2	<i>National Pollutant Release Inventory</i>	Y	0	0	0
NPRI	<i>National Pollutant Release Inventory - Historic</i>	Y	0	0	0
OGWE	<i>Oil and Gas Wells</i>	Y	0	0	0
OOGW	<i>Ontario Oil and Gas Wells</i>	Y	0	0	0
OPCB	<i>Inventory of PCB Storage Sites</i>	Y	0	0	0
ORD	<i>Orders</i>	Y	0	0	0
PAP	<i>Canadian Pulp and Paper</i>	Y	0	0	0
PCFT	<i>Parks Canada Fuel Storage Tanks</i>	Y	0	0	0
PES	<i>Pesticide Register</i>	Y	0	4	4
PFAS	<i>Ontario PFAS Spills</i>	Y	0	0	0
PFCH	<i>NPRI Reporters - PFAS Substances</i>	Y	0	0	0
PFHA	<i>Potential PFAS Handlers from NPRI</i>	Y	0	0	0
PINC	<i>Pipeline Incidents</i>	Y	0	0	0
PPHA	<i>Potential PFAS Handlers from EASR</i>	Y	0	0	0
PRT	<i>Private and Retail Fuel Storage Tanks</i>	Y	0	1	1
PTTW	<i>Permit to Take Water</i>	Y	0	0	0
REC	<i>Ontario Regulation 347 Waste Receivers Summary</i>	Y	0	0	0
RSC	<i>Record of Site Condition</i>	Y	0	0	0
RST	<i>Retail Fuel Storage Tanks</i>	Y	0	4	4
SCT	<i>Scott's Manufacturing Directory</i>	Y	0	0	0
SPL	<i>Ontario Spills</i>	Y	0	15	15
SRDS	<i>Wastewater Discharger Registration Database</i>	Y	0	0	0
TANK	<i>Anderson's Storage Tanks</i>	Y	0	0	0
TCFT	<i>Transport Canada Fuel Storage Tanks</i>	Y	0	0	0
VAR	<i>Variances for Abandonment of Underground Storage Tanks</i>	Y	0	0	0

<i>Database</i>	<i>Name</i>	<i>Searched</i>	<i>Project Property</i>	<i>Within 0.25 km</i>	<i>Total</i>
WDS	<i>Waste Disposal Sites - MOE CA Inventory</i>	Y	0	0	0
WDSH	<i>Waste Disposal Sites - MOE 1991 Historical Approval Inventory</i>	Y	0	0	0
WWIS	<i>Water Well Information System</i>	Y	0	28	28
<hr/>			Total:	0	133
				133	133

Executive Summary: Site Report Summary - Project Property

<i>Map Key</i>	<i>DB</i>	<i>Company/Site Name</i>	<i>Address</i>	<i>Dir/Dist (m)</i>	<i>Elev diff (m)</i>	<i>Page Number</i>
--------------------	-----------	--------------------------	----------------	---------------------	--------------------------	------------------------

No records found in the selected databases for the project property.

Executive Summary: Site Report Summary - Surrounding Properties

<i>Map Key</i>	<i>DB</i>	<i>Company/Site Name</i>	<i>Address</i>	<i>Dir/Dist (m)</i>	<i>Elev Diff (m)</i>	<i>Page Number</i>
1	EHS		1132 St Pierre Street Ottawa ON	NW/50.6	1.21	36
1	EHS		1132 St Pierre Street Ottawa ON K1C 1L5	NW/50.6	1.21	36
2	WWIS		lot 2 con 1 ON <i>Well ID:</i> 1500624	ENE/55.8	2.09	36
3	WWIS		lot 2 con 1 ON <i>Well ID:</i> 1500625	SE/59.3	1.37	39
4	GEN	PromoGolfBall	1159 St-Pierre Orleans ON K1C 1L4	E/82.3	3.06	41
5	CA	SCOTT'S HOSPITALITY INC.	2795 ST. JOSEPH'S BLVD. GLOUCESTER CITY ON	SE/96.5	1.03	42
5	CA	SCOTT'S HOSPITALITY INC.	2795 ST. JOSEPH'S BLVD. GLOUCESTER CITY ON	SE/96.5	1.03	42
5	EHS		2795 St. Josephs Blvd Orleans ON	SE/96.5	1.03	43
5	EHS		A2795 ST JOSEPHS BD ORLEANS ON	SE/96.5	1.03	43
5	EHS		2795 St joseph Blvd Orleans ON K1C 1G4	SE/96.5	1.03	43
5	EHS		2795 St. Joseph Blvd. Orleans ON K1C 1G4	SE/96.5	1.03	43
5	EHS		2795 St. Josephs Boulevard Orleans ON	SE/96.5	1.03	43

Map Key	DB	Company/Site Name	Address	Dir/Dist (m)	Elev Diff (m)	Page Number
5	EHS		2795 St Joseph Blvd Orléans ON K1C 1G4	SE/96.5	1.03	44
5	SPL	City of Ottawa	2795 St Josephs Ottawa ON	SE/96.5	1.03	44
6	EHS		2803-2817 St-Joseph Blvd, Ottawa, Ontario Ottawa ON K1C 1G6	ESE/106.8	3.06	45
7	BORE		ON	ESE/125.0	3.06	45
8	WWIS		lot 2 con 1 ON Well ID: 1500616	NW/125.3	-0.97	46
9	WWIS		lot 2 con 1 ON Well ID: 1500621	SE/127.8	1.54	49
10	EHS		1112 Maisonneuve St, Ottawa, ON K1C 1L1 Ottawa ON K1C 1L1	NNE/128.7	2.37	52
11	EHS		6758 And 6766 Rocque Ottawa ON	WNW/128.8	-1.25	52
12	CA	FIRST CITY SHOPPING CENTRE GROUP	PIERRE ST./ROCQUE ST. GLOUCESTER CITY ON	NNW/133.8	-0.22	52
12	CA	ORLEANS TOWN CENTRE INC.	ST. PIERRE ST./ROCQUE ST. GLOUCESTER CITY ON	NNW/133.8	-0.22	53
12	CA	FIRST CITY SHOPPING CENTRE GROUP	PIERRE ST./ROCQUE ST./KING RD. GLOUCESTER CITY ON	NNW/133.8	-0.22	53
13	WWIS		lot 2 con 1 ON Well ID: 1500619	ESE/134.5	3.58	53
14	EASR	OTTAWA GREENBELT CONSTRUCTION COMPANY LIMITED	ON	SE/142.7	2.01	56

Map Key	DB	Company/Site Name	Address	Dir/Dist (m)	Elev Diff (m)	Page Number
15	BORE		ON	NNW/145.2	-0.22	56
16	EHS		St Pierre St St Joseph Blvd Ottawa ON	SE/145.3	2.01	58
17	EHS		1108 Maisonneuve Street Ottawa ON K1C 1L1	NNE/146.9	2.37	58
17	EHS		1108 Maisonneuve Street Ottawa ON K1C 1L1	NNE/146.9	2.37	58
18	WWIS		lot 2 con 1 ON Well ID: 1500623	NW/151.3	-0.94	58
19	CA	CLARIDGE HOMES (ORLEANS) INC.	EDGAR BRAULT ST/ST.JOSEPH BLVD GLOUCESTER CITY ON	ESE/151.9	4.78	61
20	SPL	Enbridge Gas Distribution Inc.	1087 St. Pierre St, Embraun Ottawa ON	NNW/155.6	-0.22	61
21	GEN	BICYCLE & SPORTS SHOP INC., THE	2839 ST.JOSEPH BLVD. ORLEANS ON K1C 1G6	E/159.4	5.06	62
21	GEN	BICYCLE & SPORTS SHOP INC., THE 04-356	2839 ST.JOSEPH BLVD. ORLEANS ON K1C 1G6	E/159.4	5.06	63
22	WWIS		lot 1 con 1 ON Well ID: 1500591	E/160.8	5.06	63
23	WWIS		2776 ST. JOSEPH BLVD ORLEANS ON Well ID: 7184219	SSE/161.0	0.23	65
24	EHS		1080 St Pierre St Ottawa ON	NW/162.5	-1.24	67
24	GEN	CONSEIL SCOLAIRE DE LANGUE FRANCAILSE	PRESEULT 1080 RUE SAINT PIERRE ORLEANS ON K1C 1L3	NW/162.5	-1.24	68

Map Key	DB	Company/Site Name	Address	Dir/Dist (m)	Elev Diff (m)	Page Number
24	GEN	CONSEIL DES ECOLES CATHOLIQUES DE LANGUE	PRESEAUULT 1080 RUE SAINT PIERRE ORLEANS ON K1C 1L3	NW/162.5	-1.24	68
25	WWIS		ON Well ID: 7290575	ESE/168.9	5.06	68
26	WWIS		lot 1 con 1 ON Well ID: 1500589	ESE/169.7	4.45	69
27	WWIS		lot 2 con 1 ON Well ID: 1500620	SE/177.3	1.45	72
28	BORE		ON	SE/177.9	1.45	74
29	SPL	SCHOOL	DEAD END OF ST. PIERRE ST. AT ECOLE PRESAULT. GLOUCESTER CITY ON	NW/186.8	-0.79	76
30	EHS		2828 St. Joseph Boulevard Orleans ON K1C 1G7	ESE/189.5	6.45	77
31	EHS		1085 and 1080 St. Pierre Street Ottawa ON	WNW/189.6	-1.91	77
32	WWIS		lot 1 con 1 ON Well ID: 1500614	ENE/189.8	5.06	77
33	WWIS		lot 1 con 1 ON Well ID: 1500584	ENE/190.2	5.40	79
34	ECA	Westdale Construction Co. Limited	2832 St. Joseph Blvd Ottawa ON M3B 2T3	ESE/194.4	6.10	82
34	EHS		2832 St Joseph Blvd Ottawa ON K1C1G7	ESE/194.4	6.10	82
34	EHS		2832 St Joseph Blvd Orléans ON K1C 1G7	ESE/194.4	6.10	82

Map Key	DB	Company/Site Name	Address	Dir/Dist (m)	Elev Diff (m)	Page Number
35	EHS		2859 St. Joseph Orleans ON	E/195.1	6.04	83
36	EHS		6870 Rocque Street Orléans ON K1C 1A5	NNE/195.7	3.09	83
37	CA	Jardin Royal Inc./Royal Garden Inc.	2802 St. Joseph Blvd Orleans Ottawa ON K1C 1G5	ESE/197.1	5.06	83
37	ECA	Jardin Royal Inc./Royal Garden Inc.	2802 St. Joseph Blvd Orleans Ottawa ON K1C 1G5	ESE/197.1	5.06	83
38	EHS		6870 & 6880 Rocque Street Orleans ON K1C 1A5	NNE/197.8	3.09	84
39	EHS		6870 & 6880 Rocque St, and 1113 Maisonneuve St Orléans ON K1C 1K9	NNE/200.5	3.09	84
40	PRT	ORLEANS PROPANE CENTRE INC	2754 ST JOSEPH BLVD GLOUCESTER ON K1C1G5	SSE/200.6	-0.93	84
40	RST	ORLEANS PROPANE CENTRE	2754 ST JOSEPH BLVD ORLEANS ON K1C 1G5	SSE/200.6	-0.93	84
40	RST	ORLEANS PROPANE CENTRE	2754 ST JOSEPH BLVD OTTAWA ON K1C 1G5	SSE/200.6	-0.93	84
40	RST	ORLEANS PROPANE	2754 ST JOSEPH BLVD ORLEANS ON K1C1G5	SSE/200.6	-0.93	85
40	RST	ORLEANS PROPANE CENTRE	2754 ST. JOSEPH BLVD ORLEANS ON K1C1G5	SSE/200.6	-0.93	85
41	GEN	CYCLEPATH, THE	2746 ST. JOSEPH BOULEVARD ORLEANS ON K1C 1G5	S/201.7	-2.06	85
41	GEN	DYNASTICS INC.	2746 ST. JOSEPH BOULEVARD ORLEANS ON K1C 1G5	S/201.7	-2.06	85

Map Key	DB	Company/Site Name	Address	Dir/Dist (m)	Elev Diff (m)	Page Number
41	GEN	13434311 CANADA INC.	#100, 2746 St Joseph Blvd Orleans ON K1C 1G5	S/201.7	-2.06	86
41	GEN	Orleans Community Pharmacy	2746 Saint Joseph Boulevard Ottawa ON	S/201.7	-2.06	86
42	WWIS		lot 1 con 1 ON Well ID: 1500604	NE/204.6	3.95	87
42	WWIS		lot 1 con 1 ON Well ID: 1500605	NE/204.6	3.95	89
43	EHS		1140 Gabriel St Ottawa ON K1C1K8	ENE/207.0	5.03	92
44	WWIS		2859 ST. JOSEPH BLVD. lot 1 con 1 Orl?ans ON Well ID: 7250302	E/209.7	6.09	92
45	WWIS		lot 2 con 1 ON Well ID: 1500617	ESE/210.4	7.01	95
46	EHS		6880 Rocque Street Ottawa ON K1C 1A5	NNE/211.4	3.09	98
47	WWIS		lot 1 con 1 ON Well ID: 1500610	E/211.5	6.06	98
48	EHS		1136 Gabriel Street Ottawa ON K1C 1K8	ENE/212.5	5.07	101
48	EHS		1136 Gabriel Street Ottawa ON K1C 1K8	ENE/212.5	5.07	101
49	EHS		2871 St Joseph Blvd Orléans ON K1C 1G8	E/213.6	6.09	101
49	GEN	SOULIGNY, MACKENZIE & ROBERT	2871 ST. JOSEPH BOULEVARD CUMBERLAND TWP. ON K1C 1G8	E/213.6	6.09	102

Map Key	DB	Company/Site Name	Address	Dir/Dist (m)	Elev Diff (m)	Page Number
50	EHS		1226 Place D'Orleans Drive Ottawa ON K1C 7K3	NNW/217.1	-0.24	102
50	GEN	DRUG STORE PHARMACY, THE	1226 ORLEANS PLACE DRIVE ORLEANS ON K1C 7K3	NNW/217.1	-0.24	102
50	GEN	LOBLAWS Companies East	1226 Place D'Orleans Orleans ON K1C 7K3	NNW/217.1	-0.24	103
50	GEN	Loblaw Companies Limited	1226 Place D'Orléans Dr. Ottawa ON K1C 1L2	NNW/217.1	-0.24	103
50	GEN	Loblaw Companies Limited	1226 Place D'Orléans Dr. Ottawa ON K1C 1L2	NNW/217.1	-0.24	103
50	GEN	Choice Properties	1226 Place D' Orleans Orleans ON K1C 7K3	NNW/217.1	-0.24	104
50	GEN	Choice Properties REIT	1226 Place D' Orleans Dr Ottawa ON K1C 7K3	NNW/217.1	-0.24	105
50	GEN	Loblaws Inc.	1226 Place D'Orléans Dr. Ottawa ON	NNW/217.1	-0.24	105
50	GEN	Choice Properties	1226 Place D' Orleans Dr Ottawa ON	NNW/217.1	-0.24	108
50	PES	BRANDON AND MEGAN'S HOLDINGS INC. O/A BRANDON & MEGAN'S NO FRILLS	1226 PLACE D'ORLEANS DR OTTAWA ON K1C7K3	NNW/217.1	-0.24	110
50	SPL	TRANSPORT TRUCK	LOBLAWS, 1226 D'ORLEANS DR. MOTOR VEHICLE (OPERATING FLUID) OTTAWA CITY ON K1C 7K3	NNW/217.1	-0.24	110
50	SPL	PRIVATE OWNER	1226 PLACE ORLEANS DR. MOTOR VEHICLE (OPERATING FLUID) OTTAWA CITY ON K1C 7K3	NNW/217.1	-0.24	111
50	SPL	GROCERY STORE	1226 PLACE D'ORLEANS DRIVE AT THE BACK OF LOBLAWS STORE.	NNW/217.1	-0.24	112

Map Key	DB	Company/Site Name	Address	Dir/Dist (m)	Elev Diff (m)	Page Number
			OTTAWA CITY ON K1C 7K3			
50	SPL	Loblaws, 1226 Place d'Orleans<UNOFFICIAL>	Orléans Ottawa ON	NNW/217.1	-0.24	113
50	SPL	Loblaws Inc.	1226 Place Orleans Ottawa ON K1C 2W2	NNW/217.1	-0.24	114
50	SPL	Loblaws Inc.	1226 Place D'Orleans Ottawa ON	NNW/217.1	-0.24	115
50	SPL	No Frills<UNOFFICIAL>	1226 Place d'Orleans Ottawa ON	NNW/217.1	-0.24	115
50	SPL	1928950 Ontario Inc., operating as No Frills<UNOFFICIAL>	1226 Place D'Orleans Ottawa ON K1C 7K3	NNW/217.1	-0.24	116
50	SPL		1226 Place d'Orléans DrOttawa, ON K1C 7K3 OTTAWA ON	NNW/217.1	-0.24	117
51	GEN	1172365 ontario ltd	2701 blvd st-joseph orleans ON K1C1G4	SW/221.7	-3.05	118
51	GEN	1172365 ontario ltd	2701 blvd st-joseph orleans ON K1C1G4	SW/221.7	-3.05	119
51	GEN	1172365 ontario ltd	2701 blvd st-joseph orleans ON K1C1G4	SW/221.7	-3.05	119
51	GEN	1172365 ontario ltd	2701 blvd st-joseph orleans ON K1C1G4	SW/221.7	-3.05	119
51	GEN	1172365 ontario ltd	2701 blvd st-joseph orleans ON K1C1G4	SW/221.7	-3.05	120
51	GEN	1172365 ontario ltd	2701 blvd st-joseph orleans ON K1C1G4	SW/221.7	-3.05	120

Map Key	DB	Company/Site Name	Address	Dir/Dist (m)	Elev Diff (m)	Page Number
51	GEN	1172365 ontario ltd	2701 blvd st-joseph orleans ON K1C1G4	SW/221.7	-3.05	121
51	GEN	JEAN COUTU PHARMACY #206	2701 Saint Joseph Boulevard Ottawa ON	SW/221.7	-3.05	124
52	WWIS		2864 ST. JOSEPH BLVD OTTAWA ON <i>Well ID: 7146923</i>	E/224.8	6.03	125
53	PES	PETES GARDEN & FRUITLAND LTD.	2834 ST JOSEPH BLVD ORLEANS ON K1C 1G7	E/225.5	6.67	128
54	WWIS		2864 ST. JOSEPH BLVD Ottawa ON <i>Well ID: 7146922</i>	E/227.9	6.03	128
55	CDRY	Champlain Cleaners	2864 St Joseph Blvd Orléans ON K1C1G7	E/234.5	6.67	132
55	EHS		2864 St. Joseph Boulevard Ottawa ON K1C 1G7	E/234.5	6.67	133
55	EHS		2864 St. Joseph Boulevard Ottawa ON K1C 1G7	E/234.5	6.67	133
55	GEN	CHAMPLAIN CLEANERS	2864 ST. JOSEPH BLVD. ORLEANS ON K1C 1G7	E/234.5	6.67	133
55	GEN	CHAMPLAIN CLEANERS	2864 ST. JOSEPH BLVD. ORLEANS ON K1C 1G7	E/234.5	6.67	134
55	GEN	CHAMPLAIN CLEANERS 09-117	2864 ST. JOSEPH BLVD. ORLEANS ON K1C 1G7	E/234.5	6.67	134
55	GEN	CHAMPLAIN CLEANERS	2864 ST. JOSEPH BOULEVARD ORLEANS ON K1C 1G7	E/234.5	6.67	134
55	GEN	Roger Potvin Ltd.	2864 ST. JOSEPH BOULEVARD ORLEANS ON K1C 1G7	E/234.5	6.67	135

Map Key	DB	Company/Site Name	Address	Dir/Dist (m)	Elev Diff (m)	Page Number
55	GEN	Roger Potvin Ltd.	2864 ST. JOSEPH BOULEVARD ORLEANS ON K1C 1G7	E/234.5	6.67	135
55	GEN	Roger Potvin Ltd.	2864 ST. JOSEPH BOULEVARD ORLEANS ON K1C 1G7	E/234.5	6.67	135
55	GEN	Roger Potvin Ltd.	2864 ST. JOSEPH BOULEVARD ORLEANS ON K1C 1G7	E/234.5	6.67	136
56	WWIS		lot 2 con 1 ON Well ID: 1500606	NNW/234.9	-1.62	136
57	WWIS		2859 ST. JOSEPH BLVD. Orl?ans ON Well ID: 7250303	E/235.7	6.92	138
58	WWIS		lot 1 con 1 ON Well ID: 1500587	E/236.7	7.15	141
59	GEN	NATIONAL GROCERS LOBLAWS SUPERMARKETS	1224 PROMENADE PLACE D'ORLEANS ORLEANS TOWN CENTRE GLOUCESTER ON K1C 7K3	N/241.8	-0.24	144
59	GEN	Orleans family Care Physicians	2-1224 Place D'Orleans Blvd Orleans ON	N/241.8	-0.24	144
59	PES	LOBLAWS SUPERMARKETS LTD #1052	1224 PLACE D'ORLEANS DR GLOUCESTER ON K1C 7K3	N/241.8	-0.24	145
59	PES	LOBLAWS SUPERMARKETS LTD #1052	1224 PLACE D'ORLEANS DRIVE GLOUCESTER ON K1C 7K3	N/241.8	-0.24	145
59	SPL	Parson Refridgeration Company<UNOFFICIAL>	1224 Place D'Orleans Ottawa ON	N/241.8	-0.24	146
59	SPL	Parson Refridgeration<UNOFFICIAL>	1224 Orleans Place Drive Ottawa ON	N/241.8	-0.24	147
59	SPL	Loblaws Supermarkets Limited	at Loblaws at 1224 Orleans Place Dr., at the Orleans Town Center<UNOFFICIAL> Ottawa ON	N/241.8	-0.24	147

Map Key	DB	Company/Site Name	Address	Dir/Dist (m)	Elev Diff (m)	Page Number
60	WWIS		2864 ST. JOSEPH BLVD Ottawa ON <i>Well ID:</i> 7146924	E/243.1	8.02	148
61	WWIS		2864 ST. JOSEPH BLVD OTTAWA ON <i>Well ID:</i> 7146925	E/244.9	8.02	152
62	WWIS		lot 1 con 1 ON <i>Well ID:</i> 1500592	E/247.4	7.18	155
63	WWIS		lot 1 con 1 ON <i>Well ID:</i> 1500607	ESE/247.8	7.96	157
64	WWIS		lot 2 con 1 ON <i>Well ID:</i> 1500626	WNW/248.6	-3.17	159

Executive Summary: Summary By Data Source

BORE - Borehole

A search of the BORE database, dated 1875-Jul 2018 has found that there are 3 BORE site(s) within approximately 0.25 kilometers of the project property.

<u>Equal/Higher Elevation</u>	<u>Address</u>	<u>Direction</u>	<u>Distance (m)</u>	<u>Map Key</u>
	ON	ESE	125.03	<u>7</u>
	ON	SE	177.91	<u>28</u>

<u>Lower Elevation</u>	<u>Address</u>	<u>Direction</u>	<u>Distance (m)</u>	<u>Map Key</u>
	ON	NNW	145.21	<u>15</u>

CA - Certificates of Approval

A search of the CA database, dated 1985-Oct 30, 2011* has found that there are 7 CA site(s) within approximately 0.25 kilometers of the project property.

<u>Equal/Higher Elevation</u>	<u>Address</u>	<u>Direction</u>	<u>Distance (m)</u>	<u>Map Key</u>
SCOTT'S HOSPITALITY INC.	2795 ST. JOSEPH'S BLVD. GLOUCESTER CITY ON	SE	96.52	<u>5</u>
SCOTT'S HOSPITALITY INC.	2795 ST. JOSEPH'S BLVD. GLOUCESTER CITY ON	SE	96.52	<u>5</u>
CLARIDGE HOMES (ORLEANS) INC.	EDGAR BRAULT ST/ST.JOSEPH BLVD GLOUCESTER CITY ON	ESE	151.85	<u>19</u>
Jardin Royal Inc./Royal Garden Inc.	2802 St. Joseph Blvd Orleans Ottawa ON K1C 1G5	ESE	197.12	<u>37</u>

<u>Lower Elevation</u>	<u>Address</u>	<u>Direction</u>	<u>Distance (m)</u>	<u>Map Key</u>
FIRST CITY SHOPPING CENTRE GROUP	PIERRE ST./ROCQUE ST. GLOUCESTER CITY ON	NNW	133.81	12
FIRST CITY SHOPPING CENTRE GROUP	PIERRE ST./ROCQUE ST./KING RD. GLOUCESTER CITY ON	NNW	133.81	12
ORLEANS TOWN CENTRE INC.	ST. PIERRE ST./ROCQUE ST. GLOUCESTER CITY ON	NNW	133.81	12

CDRY - Dry Cleaning Facilities

A search of the CDRY database, dated Jan 2004-Dec 2023 has found that there are 1 CDRY site(s) within approximately 0.25 kilometers of the project property.

<u>Equal/Higher Elevation</u>	<u>Address</u>	<u>Direction</u>	<u>Distance (m)</u>	<u>Map Key</u>
Champlain Cleaners	2864 St Joseph Blvd Orléans ON K1C1G7	E	234.55	55

EASR - Environmental Activity and Sector Registry

A search of the EASR database, dated Oct 2011 - Sept 31, 2025 has found that there are 1 EASR site(s) within approximately 0.25 kilometers of the project property.

<u>Equal/Higher Elevation</u>	<u>Address</u>	<u>Direction</u>	<u>Distance (m)</u>	<u>Map Key</u>
OTTAWA GREENBELT CONSTRUCTION COMPANY LIMITED	ON	SE	142.72	14

ECA - Environmental Compliance Approval

A search of the ECA database, dated Oct 2011 - Sept 31, 2025 has found that there are 2 ECA site(s) within approximately 0.25 kilometers of the project property.

<u>Equal/Higher Elevation</u>	<u>Address</u>	<u>Direction</u>	<u>Distance (m)</u>	<u>Map Key</u>
Westdale Construction Co. Limited	2832 St. Joseph Blvd Ottawa ON M3B 2T3	ESE	194.38	34
Jardin Royal Inc./Royal Garden Inc.	2802 St. Joseph Blvd Orleans Ottawa ON K1C 1G5	ESE	197.12	37

<u>Equal/Higher Elevation</u>	<u>Address</u>	<u>Direction</u>	<u>Distance (m)</u>	<u>Map Key</u>
-------------------------------	----------------	------------------	---------------------	----------------

EHS - ERIS Historical Searches

A search of the EHS database, dated 1999-Aug 31, 2025 has found that there are 31 EHS site(s) within approximately 0.25 kilometers of the project property.

<u>Equal/Higher Elevation</u>	<u>Address</u>	<u>Direction</u>	<u>Distance (m)</u>	<u>Map Key</u>
	1132 St Pierre Street Ottawa ON K1C 1L5	NW	50.58	<u>1</u>
	1132 St Pierre Street Ottawa ON	NW	50.58	<u>1</u>
	2795 St. Josephs Blvd Orleans ON	SE	96.52	<u>5</u>
	A2795 ST JOSEPHS BD ORLEANS ON	SE	96.52	<u>5</u>
	2795 St joseph Blvd Orleans ON K1C 1G4	SE	96.52	<u>5</u>
	2795 St. Joseph Blvd. Orleans ON K1C 1G4	SE	96.52	<u>5</u>
	2795 St. Josephs Boulevard Orleans ON	SE	96.52	<u>5</u>
	2795 St Joseph Blvd Orléans ON K1C 1G4	SE	96.52	<u>5</u>
	2803-2817 St-Joseph Blvd, Ottawa, Ontario Ottawa ON K1C 1G6	ESE	106.76	<u>6</u>
	1112 Maisonneuve St, Ottawa, ON K1C 1L1 Ottawa ON K1C 1L1	NNE	128.72	<u>10</u>

<u>Equal/Higher Elevation</u>	<u>Address</u>	<u>Direction</u>	<u>Distance (m)</u>	<u>Map Key</u>
	St Pierre St St Joseph Blvd Ottawa ON	SE	145.28	16
	1108 Maisonneuve Street Ottawa ON K1C 1L1	NNE	146.86	17
	1108 Maisonneuve Street Ottawa ON K1C 1L1	NNE	146.86	17
	2828 St. Joseph Boulevard Orleans ON K1C 1G7	ESE	189.50	30
	2832 St Joseph Blvd Ottawa ON K1C1G7	ESE	194.38	34
	2832 St Joseph Blvd Orléans ON K1C 1G7	ESE	194.38	34
	2859 St. Joseph Orleans ON	E	195.15	35
	6870 Rocque Street Orléans ON K1C 1A5	NNE	195.69	36
	6870 & 6880 Rocque Street Orleans ON K1C 1A5	NNE	197.77	38
	6870 & 6880 Rocque St, and 1113 Maisonneuve St Orléans ON K1C 1K9	NNE	200.49	39
	1140 Gabriel St Ottawa ON K1C1K8	ENE	206.97	43

<u>Equal/Higher Elevation</u>	<u>Address</u>	<u>Direction</u>	<u>Distance (m)</u>	<u>Map Key</u>
	6880 Rocque Street Ottawa ON K1C 1A5	NNE	211.43	46
	1136 Gabriel Street Ottawa ON K1C 1K8	ENE	212.54	48
	1136 Gabriel Street Ottawa ON K1C 1K8	ENE	212.54	48
	2871 St Joseph Blvd Orléans ON K1C 1G8	E	213.65	49
	2864 St. Joseph Boulevard Ottawa ON K1C 1G7	E	234.55	55
	2864 St. Joseph Boulevard Ottawa ON K1C 1G7	E	234.55	55

<u>Lower Elevation</u>	<u>Address</u>	<u>Direction</u>	<u>Distance (m)</u>	<u>Map Key</u>
	6758 And 6766 Rocque Ottawa ON	WNW	128.75	11
	1080 St Pierre St Ottawa ON	NW	162.48	24
	1085 and 1080 St. Pierre Street Ottawa ON	WNW	189.57	31
	1226 Place D'Orleans Drive Ottawa ON K1C 7K3	NNW	217.07	50

GEN - Ontario Regulation 347 Waste Generators Summary

A search of the GEN database, dated 1986-Mar 31, 2025 has found that there are 36 GEN site(s) within approximately 0.25 kilometers of the project property.

<u>Equal/Higher Elevation</u>	<u>Address</u>	<u>Direction</u>	<u>Distance (m)</u>	<u>Map Key</u>
PromoGolfBall	1159 St-Pierre Orleans ON K1C 1L4	E	82.34	<u>4</u>
BICYCLE & SPORTS SHOP INC., THE	2839 ST. JOSEPH BLVD. ORLEANS ON K1C 1G6	E	159.44	<u>21</u>
BICYCLE & SPORTS SHOP INC., THE 04-356	2839 ST. JOSEPH BLVD. ORLEANS ON K1C 1G6	E	159.44	<u>21</u>
SOULIGNY, MACKENZIE & ROBERT	2871 ST. JOSEPH BOULEVARD CUMBERLAND TWP. ON K1C 1G8	E	213.65	<u>49</u>
CHAMPLAIN CLEANERS	2864 ST. JOSEPH BLVD. ORLEANS ON K1C 1G7	E	234.55	<u>55</u>
CHAMPLAIN CLEANERS	2864 ST. JOSEPH BLVD. ORLEANS ON K1C 1G7	E	234.55	<u>55</u>
CHAMPLAIN CLEANERS 09-117	2864 ST. JOSEPH BLVD. ORLEANS ON K1C 1G7	E	234.55	<u>55</u>
CHAMPLAIN CLEANERS	2864 ST. JOSEPH BOULEVARD ORLEANS ON K1C 1G7	E	234.55	<u>55</u>
Roger Potvin Ltd.	2864 ST. JOSEPH BOULEVARD ORLEANS ON K1C 1G7	E	234.55	<u>55</u>
Roger Potvin Ltd.	2864 ST. JOSEPH BOULEVARD ORLEANS ON K1C 1G7	E	234.55	<u>55</u>
Roger Potvin Ltd.	2864 ST. JOSEPH BOULEVARD ORLEANS ON K1C 1G7	E	234.55	<u>55</u>
Roger Potvin Ltd.	2864 ST. JOSEPH BOULEVARD ORLEANS ON K1C 1G7	E	234.55	<u>55</u>

<u>Equal/Higher Elevation</u>	<u>Address</u>	<u>Direction</u>	<u>Distance (m)</u>	<u>Map Key</u>
Lower Elevation	Address	Direction	Distance (m)	Map Key
CONSEIL DES ECOLES CATHOLIQUES DE LANGUE	PRESEALT 1080 RUE SAINT PIERRE ORLEANS ON K1C 1L3	NW	162.48	24
CONSEIL SCOLAIRE DE LANGUE FRANCAILSE	PRESEALT 1080 RUE SAINT PIERRE ORLEANS ON K1C 1L3	NW	162.48	24
DYNASTICS INC.	2746 ST. JOSEPH BOULEVARD ORLEANS ON K1C 1G5	S	201.71	41
13434311 CANADA INC.	#100, 2746 St Joseph Blvd Orleans ON K1C 1G5	S	201.71	41
Orleans Community Pharmacy	2746 Saint Joseph Boulevard Ottawa ON	S	201.71	41
CYCLEPATH, THE	2746 ST. JOSEPH BOULEVARD ORLEANS ON K1C 1G5	S	201.71	41
DRUG STORE PHARMACY, THE	1226 ORLEANS PLACE DRIVE ORLEANS ON K1C 7K3	NNW	217.07	50
LOBLAWS Companies East	1226 Place D'Orleans Orleans ON K1C 7K3	NNW	217.07	50
Loblaw Companies Limited	1226 Place D'Orléans Dr. Ottawa ON K1C 1L2	NNW	217.07	50
Loblaw Companies Limited	1226 Place D'Orléans Dr. Ottawa ON K1C 1L2	NNW	217.07	50
Choice Properties	1226 Place D' Orleans Orleans ON K1C 7K3	NNW	217.07	50

Choice Properties REIT	1226 Place D' Orleans Dr Ottawa ON K1C 7K3	NNW	217.07	50
Loblaws Inc.	1226 Place D'Orléans Dr. Ottawa ON	NNW	217.07	50
Choice Properties	1226 Place D' Orleans Dr Ottawa ON	NNW	217.07	50
1172365 ontario ltd	2701 blvd st-joseph orleans ON K1C1G4	SW	221.69	51
1172365 ontario ltd	2701 blvd st-joseph orleans ON K1C1G4	SW	221.69	51
1172365 ontario ltd	2701 blvd st-joseph orleans ON K1C1G4	SW	221.69	51
1172365 ontario ltd	2701 blvd st-joseph orleans ON K1C1G4	SW	221.69	51
1172365 ontario ltd	2701 blvd st-joseph orleans ON K1C1G4	SW	221.69	51
1172365 ontario ltd	2701 blvd st-joseph orleans ON K1C1G4	SW	221.69	51
1172365 ontario ltd	2701 blvd st-joseph orleans ON K1C1G4	SW	221.69	51
1172365 ontario ltd	2701 blvd st-joseph orleans ON K1C1G4	SW	221.69	51
1172365 ontario ltd	2701 blvd st-joseph orleans ON K1C1G4	SW	221.69	51
JEAN COUTU PHARMACY #206	2701 Saint Joseph Boulevard Ottawa ON	SW	221.69	51
NATIONAL GROCERS LOBLAWS SUPERMARKETS	1224 PROMENADE PLACE D'ORLEANS ORLEANS TOWN CENTRE GLOUCESTER ON K1C 7K3	N	241.82	59

Orleans family Care Physicians	2-1224 Place D'Orleans Blvd Orleans ON	N	241.82	59
--------------------------------	---	---	--------	--------------------

PES - Pesticide Register

A search of the PES database, dated Oct 2011 - Sept 31, 2025 has found that there are 4 PES site(s) within approximately 0.25 kilometers of the project property.

<u>Equal/Higher Elevation</u>	<u>Address</u>	<u>Direction</u>	<u>Distance (m)</u>	<u>Map Key</u>
PETES GARDEN & FRUITLAND LTD.	2834 ST JOSEPH BLVD ORLEANS ON K1C 1G7	E	225.55	53

<u>Lower Elevation</u>	<u>Address</u>	<u>Direction</u>	<u>Distance (m)</u>	<u>Map Key</u>
BRANDON AND MEGAN'S HOLDINGS INC. O/A BRANDON & MEGAN'S NO FRILLS	1226 PLACE D'ORLEANS DR OTTAWA ON K1C7K3	NNW	217.07	50

LOBLAWS SUPERMARKETS LTD #1052	1224 PLACE D'ORLEANS DRIVE GLOUCESTER ON K1C 7K3	N	241.82	59
--------------------------------	---	---	--------	--------------------

LOBLAWS SUPERMARKETS LTD #1052	1224 PLACE D'ORLEANS DR GLOUCESTER ON K1C 7K3	N	241.82	59
--------------------------------	--	---	--------	--------------------

PRT - Private and Retail Fuel Storage Tanks

A search of the PRT database, dated 1989-1996* has found that there are 1 PRT site(s) within approximately 0.25 kilometers of the project property.

<u>Lower Elevation</u>	<u>Address</u>	<u>Direction</u>	<u>Distance (m)</u>	<u>Map Key</u>
ORLEANS PROPANE CENTRE INC	2754 ST JOSEPH BLVD GLOUCESTER ON K1C1G5	SSE	200.65	40

RST - Retail Fuel Storage Tanks

A search of the RST database, dated 1999-Apr 30, 2025 has found that there are 4 RST site(s) within approximately 0.25 kilometers of the project property.

<u>Lower Elevation</u>	<u>Address</u>	<u>Direction</u>	<u>Distance (m)</u>	<u>Map Key</u>
-------------------------------	-----------------------	-------------------------	----------------------------	-----------------------

ORLEANS PROPANE CENTRE	2754 ST JOSEPH BLVD ORLEANS ON K1C 1G5	SSE	200.65	40
ORLEANS PROPANE CENTRE	2754 ST. JOSEPH BLVD ORLEANS ON K1C1G5	SSE	200.65	40
ORLEANS PROPANE	2754 ST JOSEPH BLVD ORLEANS ON K1C1G5	SSE	200.65	40
ORLEANS PROPANE CENTRE	2754 ST JOSEPH BLVD OTTAWA ON K1C 1G5	SSE	200.65	40

SPL - Ontario Spills

A search of the SPL database, dated 1988-Aug 2024;Oct 2024-Jul 2025 has found that there are 15 SPL site(s) within approximately 0.25 kilometers of the project property.

<u>Equal/Higher Elevation</u>	<u>Address</u>	<u>Direction</u>	<u>Distance (m)</u>	<u>Map Key</u>
City of Ottawa	2795 St Josephs Ottawa ON	SE	96.52	5

<u>Lower Elevation</u>	<u>Address</u>	<u>Direction</u>	<u>Distance (m)</u>	<u>Map Key</u>
Enbridge Gas Distribution Inc.	1087 St. Pierre St, Embraun Ottawa ON	NNW	155.62	20
SCHOOL	DEAD END OF ST. PIERRE ST. AT ECOLE PRESAULT. GLOUCESTER CITY ON	NW	186.76	29
PRIVATE OWNER	1226 PLACE ORLEANS DR. MOTOR VEHICLE (OPERATING FLUID) OTTAWA CITY ON K1C 7K3	NNW	217.07	50
GROCERY STORE	1226 PLACE D'ORLEANS DRIVE AT THE BACK OF LOBLAWS STORE. OTTAWA CITY ON K1C 7K3	NNW	217.07	50
Loblaws, 1226 Place d'Orleans<UNOFFICIAL>	Orléans Ottawa ON	NNW	217.07	50

Loblaws Inc.	1226 Place Orleans Ottawa ON K1C 2W2	NNW	217.07	50
Loblaws Inc.	1226 Place D'Orleans Ottawa ON	NNW	217.07	50
No Frills<UNOFFICIAL>	1226 Place d'Orleans Ottawa ON	NNW	217.07	50
1928950 Ontario Inc., operating as No Frills<UNOFFICIAL>	1226 Place D'Orleans Ottawa ON K1C 7K3	NNW	217.07	50
	1226 Place d'Orléans Dr Ottawa, ON K1C 7K3 OTTAWA ON	NNW	217.07	50
TRANSPORT TRUCK	LOBLAWS, 1226 D'ORLEANS DR. MOTOR VEHICLE (OPERATING FLUID) OTTAWA CITY ON K1C 7K3	NNW	217.07	50
Parson Refridgeration Company<UNOFFICIAL>	1224 Place D'Orleans Ottawa ON	N	241.82	59
Parson Refridgeration<UNOFFICIAL>	1224 Orleans Place Drive Ottawa ON	N	241.82	59
Loblaws Supermarkets Limited	at Loblaws at 1224 Orleans Place Dr., at the Orleans Town Center<UNOFFICIAL> Ottawa ON	N	241.82	59

WWIS - Water Well Information System

A search of the WWIS database, dated Jul 31, 2025 has found that there are 28 WWIS site(s) within approximately 0.25 kilometers of the project property.

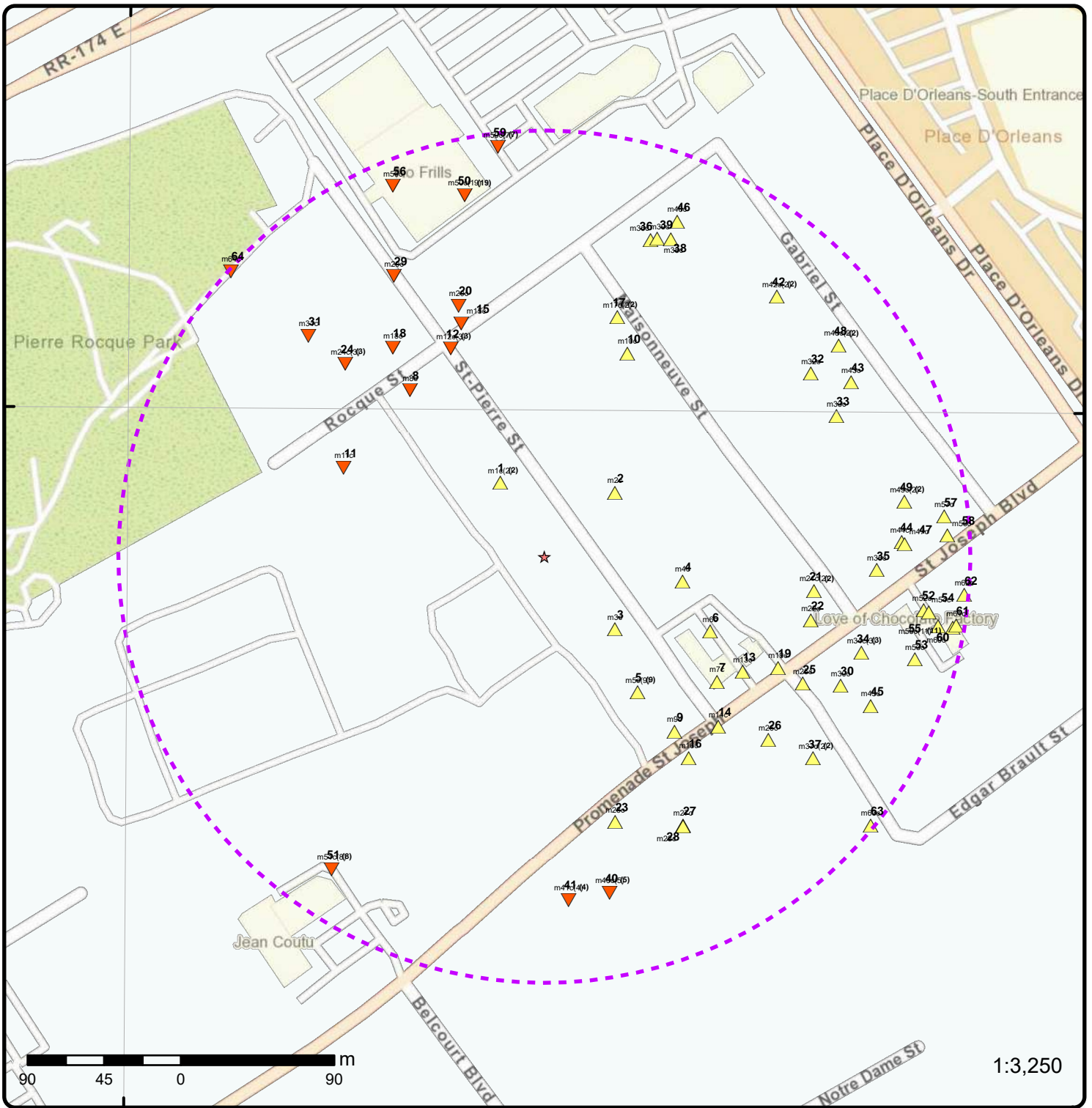
<u>Equal/Higher Elevation</u>	<u>Address</u>	<u>Direction</u>	<u>Distance (m)</u>	<u>Map Key</u>
	lot 2 con 1 ON	ENE	55.84	2
	Well ID: 1500624			

<u>Equal/Higher Elevation</u>	<u>Address</u>	<u>Direction</u>	<u>Distance (m)</u>	<u>Map Key</u>
	lot 2 con 1 ON	SE	59.30	<u>3</u>
	<i>Well ID:</i> 1500625			
	lot 2 con 1 ON	SE	127.81	<u>9</u>
	<i>Well ID:</i> 1500621			
	lot 2 con 1 ON	ESE	134.52	<u>13</u>
	<i>Well ID:</i> 1500619			
	lot 1 con 1 ON	E	160.79	<u>22</u>
	<i>Well ID:</i> 1500591			
	2776 ST. JOSEPH BLVD ORLEANS ON	SSE	160.95	<u>23</u>
	<i>Well ID:</i> 7184219			
	ON	ESE	168.88	<u>25</u>
	<i>Well ID:</i> 7290575			
	lot 1 con 1 ON	ESE	169.74	<u>26</u>
	<i>Well ID:</i> 1500589			
	lot 2 con 1 ON	SE	177.27	<u>27</u>
	<i>Well ID:</i> 1500620			
	lot 1 con 1 ON	ENE	189.75	<u>32</u>
	<i>Well ID:</i> 1500614			
	lot 1 con 1 ON	ENE	190.19	<u>33</u>
	<i>Well ID:</i> 1500584			
	lot 1 con 1 ON	NE	204.58	<u>42</u>
	<i>Well ID:</i> 1500604			
	lot 1 con 1 ON	NE	204.58	<u>42</u>

<u>Equal/Higher Elevation</u>	<u>Address</u>	<u>Direction</u>	<u>Distance (m)</u>	<u>Map Key</u>
	<i>Well ID:</i> 1500605			
	2859 ST. JOSEPH BLVD. lot 1 con 1 Orl?ans ON	E	209.73	44
	<i>Well ID:</i> 7250302			
	lot 2 con 1 ON	ESE	210.41	45
	<i>Well ID:</i> 1500617			
	lot 1 con 1 ON	E	211.49	47
	<i>Well ID:</i> 1500610			
	2864 ST. JOSEPH BLVD OTTAWA ON	E	224.78	52
	<i>Well ID:</i> 7146923			
	2864 ST. JOSEPH BLVD Ottawa ON	E	227.89	54
	<i>Well ID:</i> 7146922			
	2859 ST. JOSEPH BLVD. Orl?ans ON	E	235.74	57
	<i>Well ID:</i> 7250303			
	lot 1 con 1 ON	E	236.69	58
	<i>Well ID:</i> 1500587			
	2864 ST. JOSEPH BLVD Ottawa ON	E	243.13	60
	<i>Well ID:</i> 7146924			
	2864 ST. JOSEPH BLVD OTTAWA ON	E	244.93	61
	<i>Well ID:</i> 7146925			
	lot 1 con 1 ON	E	247.39	62
	<i>Well ID:</i> 1500592			
	lot 1 con 1 ON	ESE	247.84	63
	<i>Well ID:</i> 1500607			

Lower Elevation

<u>Address</u>	<u>Direction</u>	<u>Distance (m)</u>	<u>Map Key</u>
lot 2 con 1 ON <i>Well ID:</i> 1500616	NW	125.33	<u>8</u>
lot 2 con 1 ON <i>Well ID:</i> 1500623	NW	151.27	<u>18</u>
lot 2 con 1 ON <i>Well ID:</i> 1500606	NNW	234.91	<u>56</u>
lot 2 con 1 ON <i>Well ID:</i> 1500626	WNW	248.63	<u>64</u>



Map: 0.25 Kilometer Radius

Order Number: 25111901190

Address: 1144 St Pierre St, Ottawa, ON



★ Project Property	Freeways; Highways	Beach	Shopping & Sports Area
⬡ Buffer Outline	Traffic Circle; Ramp	Airport	University/College
▲ Eris Sites with Higher Elevation	Major Arterial; Minor Arterial	Industrial Area	Cemetery; Golf Course
■ Eris Sites with Same Elevation	Local Road	Military Base	Park (National)
▼ Eris Sites with Lower Elevation	Service Road; Traffic Circle; Ramp	Aircraft Roads	Park (City/County)
○ Eris Sites with Unknown Elevation	Rail	Native Reservation	
		Hospital	

75°32'W

75°31'30"W

75°31'W

45°29'N


45°29'N

45°28'30"N

45°28'30"N

45°28'N

45°28'N



Aerial Year: 2025

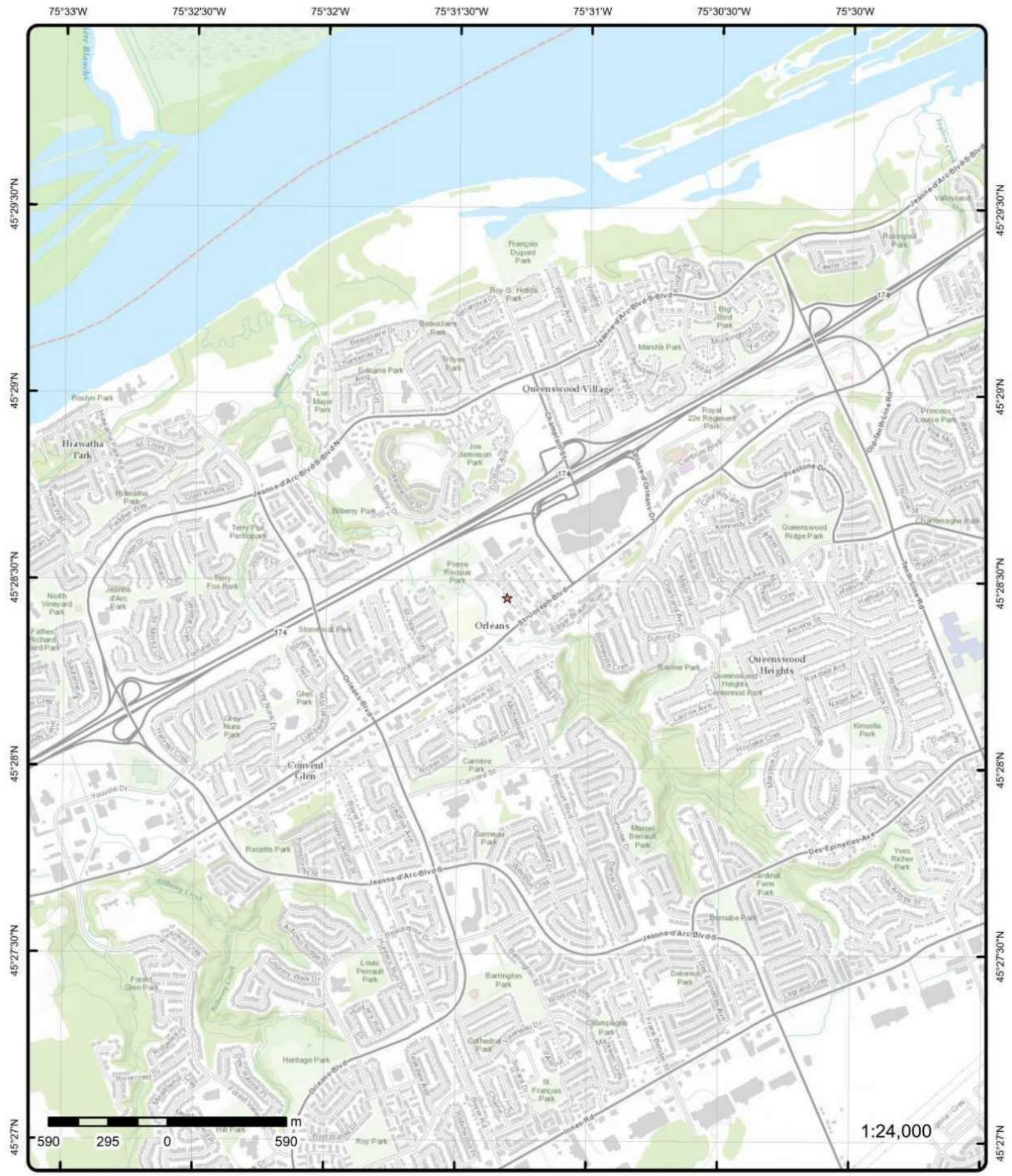
Order Number: 25111901190

Address: 1144 St Pierre St, Ottawa, ON



Source: ESRI World Imagery

© ERIS Information Limited Partnership



Topographic Map

Address: 1144 St Pierre St, ON

Source: ESRI World Topographic Map

Order Number: 25111901190



© ERIS Information Limited Partnership

Detail Report

Map Key	Number of Records	Direction/ Distance (m)	Elev/Diff (m)	Site	DB
<u>1</u>	1 of 2	NW/50.6	63.0 / 1.21	1132 St Pierre Street Ottawa ON	EHS
Order No: 24071100498 Status: C Report Type: Standard Report Report Date: 12-JUL-24 Date Received: 11-JUL-24 Previous Site Name: Lot/Building Size: Additional Info Ordered: City Directory		Nearest Intersection: Municipality: Client Prov/State: ON Search Radius (km): .25 X: Y:			
<u>1</u>	2 of 2	NW/50.6	63.0 / 1.21	1132 St Pierre Street Ottawa ON K1C 1L5	EHS
Order No: 24062101468 Status: C Report Type: Standard Report Report Date: 26-JUN-24 Date Received: 21-JUN-24 Previous Site Name: Lot/Building Size: Additional Info Ordered: City Directory		Nearest Intersection: Municipality: Client Prov/State: ON Search Radius (km): .25 X: -75.5222043 Y: 45.4746151			
<u>2</u>	1 of 1	ENE/55.8	63.9 / 2.09	lot 2 con 1 ON	WWIS
Well ID: 1500624 Construction Date: Use 1st: Public Use 2nd: 0 Final Well Status: Water Supply Water Type: Casing Material: Audit No: Tag: Constructn Method: Elevation (m): Elevatn Reliability: Depth to Bedrock: Well Depth: Overburden/Bedrock: Pump Rate: Static Water Level: Clear/Cloudy: Municipality: GLOUCESTER TOWNSHIP Site Info:		Flowing (Y/N): Flow Rate: Data Entry Status: Data Src: 1 Date Received: 08/15/1960 Selected Flag: TRUE Abandonment Rec: Contractor: 1107 Form Version: 1 Owner: County: OTTAWA-CARLETON Lot: 002 Concession: 01 Concession Name: OF Easting NAD83: Northing NAD83: Zone: UTM Reliability:			
PDF URL (Map):		https://d2khazk8e83rdv.cloudfront.net/moe_mapping/downloads/2Water/Wells_pdfs/150\1500624.pdf			

Additional Detail(s) (Map)

Map Key	Number of Records	Direction/ Distance (m)	Elev/Diff (m)	Site	DB
Well Completed Date:		06/10/1960			
Year Completed:		1960			
Depth (m):		55.1688			
Latitude:		45.4745656211139			
Longitude:		-75.5213431698828			
Point X:		-75.52134300749019			
Point Y:		45.47456561379086			
Path:		150\1500624.pdf			

Bore Hole Information

Bore Hole ID:	10022667	Elevation:	
DP2BR:		Elevrc:	
Spatial Status:		Zone:	18
Code OB:		East83:	459250.80
Code OB Desc:		North83:	5035803.00
Open Hole:		Org CS:	
Cluster Kind:		UTMRC:	5
Date Completed:	06/10/1960	UTMRC Desc:	margin of error : 100 m - 300 m
Remarks:		Location Method:	p5
Location Method Desc:	Original Pre1985 UTM Rel Code 5: margin of error : 100 m - 300 m		
Elevrc Desc:			
Location Source Date:			
Improvement Location Source:			
Improvement Location Method:			
Source Revision Comment:			
Supplier Comment:			

Overburden and Bedrock

Materials Interval

Formation ID:	930989749
Layer:	2
Color:	
General Color:	
Material 1:	15
Material 1 Desc:	LIMESTONE
Material 2:	
Material 2 Desc:	
Material 3:	
Material 3 Desc:	
Formation Top Depth:	40.0
Formation End Depth:	181.0
Formation End Depth UOM:	ft

Overburden and Bedrock

Materials Interval

Formation ID:	930989748
Layer:	1
Color:	3
General Color:	BLUE
Material 1:	05
Material 1 Desc:	CLAY
Material 2:	
Material 2 Desc:	
Material 3:	
Material 3 Desc:	
Formation Top Depth:	0.0
Formation End Depth:	40.0
Formation End Depth UOM:	ft

<i>Map Key</i>	<i>Number of Records</i>	<i>Direction/ Distance (m)</i>	<i>Elev/Diff (m)</i>	<i>Site</i>	<i>DB</i>
<u>Method of Construction & Well Use</u>					
Method Construction ID:		961500624			
Method Construction Code:		1			
Method Construction:		Cable Tool			
Other Method Construction:					
<u>Pipe Information</u>					
Pipe ID:		10571237			
Casing No:		1			
Comment:					
Alt Name:					
<u>Construction Record - Casing</u>					
Casing ID:		930038248			
Layer:		2			
Material:		4			
Open Hole or Material:		OPEN HOLE			
Depth From:					
Depth To:		181.0			
Casing Diameter:		4.0			
Casing Diameter UOM:		inch			
Casing Depth UOM:		ft			
<u>Construction Record - Casing</u>					
Casing ID:		930038247			
Layer:		1			
Material:		1			
Open Hole or Material:		STEEL			
Depth From:					
Depth To:		40.0			
Casing Diameter:		4.0			
Casing Diameter UOM:		inch			
Casing Depth UOM:		ft			
<u>Results of Well Yield Testing</u>					
Pumping Test Method Desc:		PUMP			
Pump Test ID:		991500624			
Pump Set At:					
Static Level:		31.0			
Final Level After Pumping:		35.0			
Recommended Pump Depth:		30.0			
Pumping Rate:		8.0			
Flowing Rate:					
Recommended Pump Rate:		5.0			
Levels UOM:		ft			
Rate UOM:		GPM			
Water State After Test Code:		2			
Water State After Test:		CLOUDY			
Pumping Test Method:		1			
Pumping Duration HR:		1			
Pumping Duration MIN:		0			
Flowing:		No			
<u>Water Details</u>					
Water ID:		933453159			

Map Key	Number of Records	Direction/ Distance (m)	Elev/Diff (m)	Site	DB
Layer:		1			
Kind Code:		3			
Kind:		SULPHUR			
Water Found Depth:		181.0			
Water Found Depth UOM:		ft			

3 1 of 1 SE/59.3 63.2 / 1.37 lot 2 con 1 ON WWIS

Well ID:	1500625	Flowing (Y/N):	
Construction Date:		Flow Rate:	
Use 1st:	Domestic	Data Entry Status:	
Use 2nd:	0	Data Src:	1
Final Well Status:	Water Supply	Date Received:	06/01/1962
Water Type:		Selected Flag:	TRUE
Casing Material:		Abandonment Rec:	
Audit No:		Contractor:	1632
Tag:		Form Version:	1
Constructn Method:		Owner:	
Elevation (m):		County:	OTTAWA-CARLETON
Elevatn Reliabilty:		Lot:	002
Depth to Bedrock:		Concession:	01
Well Depth:		Concession Name:	OF
Overburden/Bedrock:		Easting NAD83:	
Pump Rate:		Northing NAD83:	
Static Water Level:		Zone:	
Clear/Cloudy:		UTM Reliability:	
Municipality:	GLOUCESTER TOWNSHIP		
Site Info:			

PDF URL (Map): https://d2khazk8e83rdv.cloudfront.net/moe_mapping/downloads/2Water/Wells_pdfs/150\1500625.pdf

Additional Detail(s) (Map)

Well Completed Date: 05/12/1962
Year Completed: 1962
Depth (m): 21.336
Latitude: 45.4738455568513
Longitude: -75.5213365304054
Point X: -75.52133636720674
Point Y: 45.473845550150116
Path: 150\1500625.pdf

Bore Hole Information

Bore Hole ID:	10022668	Elevation:	
DP2BR:		Elevrc:	
Spatial Status:		Zone:	18
Code OB:		East83:	459250.80
Code OB Desc:		North83:	5035723.00
Open Hole:		Org CS:	
Cluster Kind:		UTMRC:	5
Date Completed:	05/12/1962	UTMRC Desc:	margin of error : 100 m - 300 m
Remarks:		Location Method:	p5
Location Method Desc:	Original Pre1985 UTM Rel Code 5: margin of error : 100 m - 300 m		
Elevrc Desc:			
Location Source Date:			
Improvement Location Source:			
Improvement Location Method:			
Source Revision Comment:			
Supplier Comment:			

Map Key	Number of Records	Direction/ Distance (m)	Elev/Diff (m)	Site	DB
<u>Overburden and Bedrock Materials Interval</u>					
Formation ID:			930989750		
Layer:			1		
Color:					
General Color:					
Material 1:			09		
Material 1 Desc:			MEDIUM SAND		
Material 2:					
Material 2 Desc:					
Material 3:					
Material 3 Desc:					
Formation Top Depth:			0.0		
Formation End Depth:			4.0		
Formation End Depth UOM:			ft		
<u>Overburden and Bedrock Materials Interval</u>					
Formation ID:			930989751		
Layer:			2		
Color:			2		
General Color:			GREY		
Material 1:			15		
Material 1 Desc:			LIMESTONE		
Material 2:					
Material 2 Desc:					
Material 3:					
Material 3 Desc:					
Formation Top Depth:			4.0		
Formation End Depth:			70.0		
Formation End Depth UOM:			ft		
<u>Method of Construction & Well Use</u>					
Method Construction ID:			961500625		
Method Construction Code:			1		
Method Construction:			Cable Tool		
Other Method Construction:					
<u>Pipe Information</u>					
Pipe ID:			10571238		
Casing No:			1		
Comment:					
Alt Name:					
<u>Construction Record - Casing</u>					
Casing ID:			930038250		
Layer:			2		
Material:			4		
Open Hole or Material:			OPEN HOLE		
Depth From:					
Depth To:			70.0		
Casing Diameter:			2.0		
Casing Diameter UOM:			inch		
Casing Depth UOM:			ft		
<u>Construction Record - Casing</u>					

Map Key	Number of Records	Direction/ Distance (m)	Elev/Diff (m)	Site	DB
---------	-------------------	----------------------------	------------------	------	----

Casing ID: 930038249
Layer: 1
Material: 1
Open Hole or Material: STEEL
Depth From:
Depth To: 21.0
Casing Diameter: 2.0
Casing Diameter UOM: inch
Casing Depth UOM: ft

Results of Well Yield Testing

Pumping Test Method Desc: PUMP
Pump Test ID: 991500625
Pump Set At:
Static Level: 25.0
Final Level After Pumping: 32.0
Recommended Pump Depth: 50.0
Pumping Rate: 3.0
Flowing Rate:
Recommended Pump Rate: 3.0
Levels UOM: ft
Rate UOM: GPM
Water State After Test Code: 1
Water State After Test: CLEAR
Pumping Test Method: 1
Pumping Duration HR: 0
Pumping Duration MIN: 30
Flowing: No

Water Details

Water ID: 933453160
Layer: 1
Kind Code: 1
Kind: FRESH
Water Found Depth: 70.0
Water Found Depth UOM: ft

4	1 of 1	E/82.3	64.9 / 3.06	PromoGolfBall 1159 St-Pierre Orleans ON K1C 1L4	GEN
-------------------	--------	--------	-------------	---	-----

Generator Info

Generator No: ON5671352	Choice of Contact:
Approval Years: As of Oct 2019	Contaminated Fac:
Status: Registered	MHSW Facility:
PO Box No:	SIC Code:
Country: Canada	
Co Admin:	
Phone No Admin:	
SIC Description:	

Waste Detail(s)

Waste Class: 263 L
Waste Class Name: Misc. waste organic chemicals

Map Key	Number of Records	Direction/ Distance (m)	Elev/Diff (m)	Site	DB
<u>2019 Generator Info</u>					
Gen No:	ON5671352			Choice of Contact:	CO_OFFICIAL
ID:	22697			Phone No Official:	613-837-9609 Ext.
Contaminated Fac:	N			Phone No Admin:	
MHSW Facility:	N			County Ont:	OTTAWA CARLTON (RM)
NAICS Code1:	325910			County Out:	
NAICS Code2:				District:	402
NAICS Code3:					
Gen Name:	PromoGolfBall				
Gen Div:					
Gen Op Name:	PromoGolfBall				
Gen Op Div:					
Site Adrs1:	1159 St-Pierre				
Site Bldg:					
Site Pobox:					
Province In:	ONTARIO				
Site Adrs2:					
Site City:	Orleans				
Province Out:					
Site Postal Code:	K1C 1L4				
Site Country:	Canada				
Co Official:	Francis St-Gelais				
Co Admin:					
<u>2019 Generator Manifest</u>					
ID:	46788			Sum Received Qty:	95.0
Generator No:	ON5671352			Waste Class Name:	ORGANIC LABORATORY CHEMICALS
Receiver Type:	030			Count Manifests:	1
Waste Char:	L			District:	402
Waste Code:	263				
<u>5</u>	1 of 9	SE/96.5	62.8 / 1.03	SCOTT'S HOSPITALITY INC. 2795 ST. JOSEPH'S BLVD. GLOUCESTER CITY ON	CA
Certificate #:	8-4172-94-				
Application Year:	94				
Issue Date:	11/10/1994				
Approval Type:	Industrial air				
Status:	Cancelled				
Application Type:					
Client Name:					
Client Address:					
Client City:					
Client Postal Code:					
Project Description:	KITCHEN EXHAUST FOR KFC STORE #598				
Contaminants:					
Emission Control:					
<u>5</u>	2 of 9	SE/96.5	62.8 / 1.03	SCOTT'S HOSPITALITY INC. 2795 ST. JOSEPH'S BLVD. GLOUCESTER CITY ON	CA
Certificate #:	8-4172-94-956				
Application Year:	94				
Issue Date:	2/10/95				
Approval Type:	Industrial air				
Status:	Received in 1994, Issued in 1995				
Application Type:					
Client Name:					

Map Key	Number of Records	Direction/ Distance (m)	Elev/Diff (m)	Site	DB
Client Address: Client City: Client Postal Code: Project Description: KITCHEN EXHAUST FOR KFC STORE # 598 Contaminants: Odour/Fumes Emission Control: Panel Filter					
5	3 of 9	SE/96.5	62.8 / 1.03	2795 St. Josephs Blvd Orleans ON	EHS
Order No: 20020923013 Status: C Report Type: Site Report Report Date: 9/27/02 Date Received: 9/23/02 Previous Site Name: Lot/Building Size: Additional Info Ordered:					
Nearest Intersection: Municipality: Client Prov/State: ON Search Radius (km): 0.25 X: -75.520813 Y: 45.473339					
5	4 of 9	SE/96.5	62.8 / 1.03	A2795 ST JOSEPHS BD ORLEANS ON	EHS
Order No: 20050726012 Status: C Report Type: Basic Report Report Date: 7/28/2005 Date Received: 7/26/2005 Previous Site Name: Lot/Building Size: Additional Info Ordered:					
Nearest Intersection: Municipality: Client Prov/State: ON Search Radius (km): 0.25 X: -75.520926 Y: 45.473417					
5	5 of 9	SE/96.5	62.8 / 1.03	2795 St joseph Blvd Orleans ON K1C 1G4	EHS
Order No: 20100408060 Status: C Report Type: Custom Report Report Date: 4/19/2010 Date Received: 4/8/2010 Previous Site Name: Lot/Building Size: Additional Info Ordered:					
Nearest Intersection: Municipality: Client Prov/State: ON Search Radius (km): 0.25 X: -75.520813 Y: 45.473339					
5	6 of 9	SE/96.5	62.8 / 1.03	2795 St. Joseph Blvd. Orleans ON K1C 1G4	EHS
Order No: 20120508045 Status: C Report Type: Standard Report Report Date: 5/11/2012 Date Received: 5/8/2012 Previous Site Name: Lot/Building Size: Additional Info Ordered:					
Nearest Intersection: Municipality: Client Prov/State: ON Search Radius (km): 0.25 X: -75.520813 Y: 45.473339					
5	7 of 9	SE/96.5	62.8 / 1.03	2795 St. Josephs Boulevard Orleans ON	EHS

Map Key	Number of Records	Direction/ Distance (m)	Elev/Diff (m)	Site	DB
Order No: 20170131131 Status: C Report Type: Standard Report Report Date: 07-FEB-17 Date Received: 31-JAN-17 Previous Site Name: Lot/Building Size: Additional Info Ordered:					
Nearest Intersection: Municipality: Client Prov/State: ON Search Radius (km): .25 X: -75.521167 Y: 45.473511					
5	8 of 9	SE/96.5	62.8 / 1.03	2795 St Joseph Blvd Orléans ON K1C 1G4	EHS
Order No: 21031100316 Status: C Report Type: Standard Report Report Date: 16-MAR-21 Date Received: 11-MAR-21 Previous Site Name: Lot/Building Size: Additional Info Ordered: Fire Insur. Maps and/or Site Plans; Title Searches; City Directory					
Nearest Intersection: Municipality: Client Prov/State: ON Search Radius (km): .25 X: -75.5211624 Y: 45.4735132					
5	9 of 9	SE/96.5	62.8 / 1.03	City of Ottawa 2795 St Josephs Ottawa ON	SPL
Ref No: 0607-9AQLKA Year: Incident Dt: 2013/08/19 Dt MOE Arvl on Scn: MOE Reported Dt: 2013/08/19 Dt Document Closed: Site No: MOE Response: No Field Response Site County/District: Site Geo Ref Meth: Site District Office: Nearest Watercourse: Site Name: Mom's Chicken<UNOFFICIAL> Site Address: 2795 St Josephs Site Region: Site Municipality: Ottawa Site Lot: Site Conc: Site Geo Ref Accu: Site Map Datum: Northing: Easting: Entity Operating Name: Client Name: City of Ottawa Client Type: Source Type: Incident Cause: Dumping Incident Preceding Spill: Incident Reason: Operator/Human Error Incident Summary: Ottawa: grease into catch basin Environment Impact: Not Anticipated Health Env Consequence: Nature of Impact: Other Impact(s) Contaminant Qty: 0 other - see incident description Contaminant Qty 1: 0 Contaminant Unit: other - see incident description					
Municipality No: Nature of Damage: Discharger Report: Material Group: Impact to Health: Agency Involved:					

Map Key	Number of Records	Direction/ Distance (m)	Elev/Diff (m)	Site	DB
Contaminant Code: Contaminant Name: Contaminant Limit 1: Contam Limit Freq 1: Contaminant UN No 1: Receiving Medium: Activity Preceding Spill: Property 2nd Watershed: Property Tertiary Watershed: Sector Type: SAC Action Class: Call Report Locatn Geodata: Time Reported: System Facility Address:		14	GREASE (N.O.S.)		
<u>6</u>	1 of 1	ESE/106.8	64.9 / 3.06	2803-2817 St-Joseph Blvd, Ottawa, Ontario Ottawa ON K1C 1G6	EHS
Order No: Status: Report Type: Report Date: Date Received: Previous Site Name: Lot/Building Size: Additional Info Ordered:		24111900296 C Standard Report 22-NOV-24 19-NOV-24		Nearest Intersection: Municipality: Client Prov/State: Search Radius (km): X: Y:	
				ON .25 -75.5206211 45.4738354	
		Fire Insur. Maps and/or Site Plans; City Directory			
<u>7</u>	1 of 1	ESE/125.0	64.9 / 3.06	ON	BORE
Borehole ID: OGF ID: Status: Type: Use: Completion Date: Static Water Level: Primary Water Use: Sec. Water Use: Total Depth m: Depth Ref: Depth Elev: Drill Method: Orig Ground Elev m: Elev Reliabil Note: DEM Ground Elev m: Concession: Location D: Survey D: Comments:		615420 215516362 Borehole Geotechnical/Geological Investigation AUG-1970 Not Used 14.9 Ground Surface Power auger 67.5 67.4		Inclin FLG: SP Status: Surv Elev: Piezometer: Primary Name: Municipality: Lot: Township: Latitude DD: Longitude DD: UTM Zone: Easting: Northing: Location Accuracy: Accuracy:	No Initial Entry No No 45.473572 -75.520567 18 459311 5035692 Not Applicable
Borehole Geology Stratum					
Geology Stratum ID: Top Depth: Bottom Depth: Material Color: Material 1: Material 2: Material 3: Material 4:		218401464 4.3 14.9 Grey Clay Silt		Mat Consistency: Material Moisture: Material Texture: Non Geo Mat Type: Geologic Formation: Geologic Group: Geologic Period: Depositional Gen:	Dense

Map Key	Number of Records	Direction/ Distance (m)	Elev/Diff (m)	Site	DB
Gsc Material Description:					
Stratum Description:		CLAY. GREY,FIRM. CK. GREY. 2000158NSE TO VERY DENSE. BEDROCK. GREY,SOUND. 0000002505 **Note: Many records provided by the department have a truncated [Stratum Description] field.			
Geology Stratum ID:	218401462			Mat Consistency:	Stiff
Top Depth:	1.2			Material Moisture:	
Bottom Depth:	3			Material Texture:	
Material Color:	Grey			Non Geo Mat Type:	
Material 1:	Clay			Geologic Formation:	
Material 2:	Silt			Geologic Group:	
Material 3:				Geologic Period:	
Material 4:				Depositional Gen:	
Gsc Material Description:		CLAY. GREY,RED,VERY STIFF.			
Stratum Description:		CLAY. GREY,RED,VERY STIFF.			
Geology Stratum ID:	218401463			Mat Consistency:	Firm
Top Depth:	3			Material Moisture:	
Bottom Depth:	4.3			Material Texture:	
Material Color:	Brown			Non Geo Mat Type:	
Material 1:	Clay			Geologic Formation:	
Material 2:	Silt			Geologic Group:	
Material 3:				Geologic Period:	
Material 4:				Depositional Gen:	
Gsc Material Description:		CLAY. RED,BROWN,FIRM,STIFF.			
Stratum Description:		CLAY. RED,BROWN,FIRM,STIFF.			
Geology Stratum ID:	218401461			Mat Consistency:	
Top Depth:	0			Material Moisture:	
Bottom Depth:	1.2			Material Texture:	
Material Color:	Brown			Non Geo Mat Type:	
Material 1:				Geologic Formation:	
Material 2:	Sand			Geologic Group:	
Material 3:	Gravel			Geologic Period:	
Material 4:				Depositional Gen:	
Gsc Material Description:		ARTIFICIAL. BROWN.			
Stratum Description:		ARTIFICIAL. BROWN.			
Source					
Source Type:	Data Survey			Source Appl:	Spatial/Tabular
Source Orig:	Geological Survey of Canada			Source Ident:	1
Source Date:	1956-1972			Scale or Res:	Varies
Confidence:	H			Horizontal:	NAD27
Observatio:				Verticalda:	Mean Average Sea Level
Source Name:	Urban Geology Automated Information System (UGAIS)				
Source Details:	File: OTTAWA2.txt RecordID: 079280 NTS_Sheet: 31G05H				
Confiden 1:	Logged by professional. Exact and complete description of material and properties.				
Source List					
Source Identifier:	1			Horizontal Datum:	NAD27
Source Type:	Data Survey			Vertical Datum:	Mean Average Sea Level
Source Date:	1956-1972			Projection Name:	Universal Transverse Mercator
Scale or Resolution:	Varies				
Source Name:	Urban Geology Automated Information System (UGAIS)				
Source Originators:	Geological Survey of Canada				
8	1 of 1	NW/125.3	60.8 / -0.97	lot 2 con 1 ON	WWIS
Well ID:	1500616			Flowing (Y/N):	
Construction Date:				Flow Rate:	
Use 1st:	Domestic			Data Entry Status:	

Map Key	Number of Records	Direction/ Distance (m)	Elev/Diff (m)	Site	DB
Use 2nd:	0			Data Src:	1
Final Well Status:	Water Supply			Date Received:	09/21/1953
Water Type:				Selected Flag:	TRUE
Casing Material:				Abandonment Rec:	
Audit No:				Contractor:	1802
Tag:				Form Version:	1
Constructn Method:				Owner:	
Elevation (m):				County:	OTTAWA-CARLETON
Elevatn Reliabilty:				Lot:	002
Depth to Bedrock:				Concession:	01
Well Depth:				Concession Name:	OF
Overburden/Bedrock:				Easting NAD83:	
Pump Rate:				Northing NAD83:	
Static Water Level:				Zone:	
Clear/Cloudy:				UTM Reliability:	
Municipality:		GLOUCESTER TOWNSHIP			
Site Info:					
PDF URL (Map):		https://d2khazk8e83rdv.cloudfront.net/moe_mapping/downloads/2Water/Wells_pdfs/150\1500616.pdf			

Additional Detail(s) (Map)

Well Completed Date: 09/08/1953
Year Completed: 1953
Depth (m): 12.192
Latitude: 45.4750986460114
Longitude: -75.5228846532433
Point X: -75.52288449080794
Point Y: 45.47509863907484
Path: 150\1500616.pdf

Bore Hole Information

Bore Hole ID:	10022659	Elevation:	
DP2BR:		Elevrc:	
Spatial Status:		Zone:	18
Code OB:		East83:	459130.70
Code OB Desc:		North83:	5035863.00
Open Hole:		Org CS:	
Cluster Kind:		UTMRC:	5
Date Completed:	09/08/1953	UTMRC Desc:	margin of error : 100 m - 300 m
Remarks:		Location Method:	p5
Location Method Desc:	Original Pre1985 UTM Rel Code 5: margin of error : 100 m - 300 m		
Elevrc Desc:			
Location Source Date:			
Improvement Location Source:			
Improvement Location Method:			
Source Revision Comment:			
Supplier Comment:			

Overburden and Bedrock

Materials Interval

Formation ID: 930989727
Layer: 2
Color:
General Color:
Material 1: 15
Material 1 Desc: LIMESTONE
Material 2:
Material 2 Desc:
Material 3:
Material 3 Desc:

Map Key	Number of Records	Direction/ Distance (m)	Elev/Diff (m)	Site	DB
Formation Top Depth:		29.0			
Formation End Depth:		40.0			
Formation End Depth UOM:		ft			
<u>Overburden and Bedrock Materials Interval</u>					
Formation ID:		930989726			
Layer:		1			
Color:		3			
General Color:		BLUE			
Material 1:		05			
Material 1 Desc:		CLAY			
Material 2:					
Material 2 Desc:					
Material 3:					
Material 3 Desc:					
Formation Top Depth:		0.0			
Formation End Depth:		29.0			
Formation End Depth UOM:		ft			
<u>Method of Construction & Well Use</u>					
Method Construction ID:		961500616			
Method Construction Code:		7			
Method Construction:		Diamond			
Other Method Construction:					
<u>Pipe Information</u>					
Pipe ID:		10571229			
Casing No:		1			
Comment:					
Alt Name:					
<u>Construction Record - Casing</u>					
Casing ID:		930038233			
Layer:		2			
Material:		4			
Open Hole or Material:		OPEN HOLE			
Depth From:					
Depth To:		40.0			
Casing Diameter:		2.0			
Casing Diameter UOM:		inch			
Casing Depth UOM:		ft			
<u>Construction Record - Casing</u>					
Casing ID:		930038232			
Layer:		1			
Material:		1			
Open Hole or Material:		STEEL			
Depth From:					
Depth To:		30.0			
Casing Diameter:		2.0			
Casing Diameter UOM:		inch			
Casing Depth UOM:		ft			
<u>Results of Well Yield Testing</u>					

Map Key	Number of Records	Direction/ Distance (m)	Elev/Diff (m)	Site	DB
Pumping Test Method Desc: PUMP					
Pump Test ID: 991500616					
Pump Set At:					
Static Level: 11.0					
Final Level After Pumping: 15.0					
Recommended Pump Depth:					
Pumping Rate: 8.0					
Flowing Rate:					
Recommended Pump Rate:					
Levels UOM: ft					
Rate UOM: GPM					
Water State After Test Code: 1					
Water State After Test: CLEAR					
Pumping Test Method: 1					
Pumping Duration HR: 1					
Pumping Duration MIN: 0					
Flowing: No					
<u>Water Details</u>					
Water ID: 933453151					
Layer: 1					
Kind Code: 1					
Kind: FRESH					
Water Found Depth: 38.0					
Water Found Depth UOM: ft					

9 1 of 1 SE/127.8 63.4 / 1.54 lot 2 con 1 ON WWIS

Well ID:	1500621	Flowing (Y/N):	ON
Construction Date:		Flow Rate:	
Use 1st:	Domestic	Data Entry Status:	
Use 2nd:	0	Data Src:	1
Final Well Status:	Water Supply	Date Received:	08/18/1959
Water Type:		Selected Flag:	TRUE
Casing Material:		Abandonment Rec:	
Audit No:		Contractor:	1504
Tag:		Form Version:	1
Constructn Method:		Owner:	
Elevation (m):		County:	OTTAWA-CARLETON
Elevatn Reliability:		Lot:	002
Depth to Bedrock:		Concession:	01
Well Depth:		Concession Name:	OF
Overburden/Bedrock:		Easting NAD83:	
Pump Rate:		Northing NAD83:	
Static Water Level:		Zone:	
Clear/Cloudy:		UTM Reliability:	
Municipality:	GLOUCESTER TOWNSHIP		
Site Info:			
PDF URL (Map):	https://d2khazk8e83rdv.cloudfront.net/moe_mapping/downloads/2Water/Wells_pdfs/150\1500621.pdf		

Additional Detail(s) (Map)

Well Completed Date:	03/14/1959
Year Completed:	1959
Depth (m):	16.1544
Latitude:	45.4733075513167
Longitude:	-75.5208837913754
Point X:	-75.52088362817747
Point Y:	45.47330754412664

Map Key	Number of Records	Direction/ Distance (m)	Elev/Diff (m)	Site	DB
Path:		150\1500621.pdf			

Bore Hole Information

Bore Hole ID:	10022664	Elevation:	
DP2BR:		Elevrc:	
Spatial Status:		Zone:	18
Code OB:		East83:	459285.80
Code OB Desc:		North83:	5035663.00
Open Hole:		Org CS:	
Cluster Kind:		UTMRC:	5
Date Completed:	03/14/1959	UTMRC Desc:	margin of error : 100 m - 300 m
Remarks:		Location Method:	p5
Location Method Desc:	Original Pre1985 UTM Rel Code 5: margin of error : 100 m - 300 m		
Elevrc Desc:			
Location Source Date:			
Improvement Location Source:			
Improvement Location Method:			
Source Revision Comment:			
Supplier Comment:			

Overburden and Bedrock

Materials Interval

Formation ID:	930989740
Layer:	1
Color:	3
General Color:	BLUE
Material 1:	05
Material 1 Desc:	CLAY
Material 2:	
Material 2 Desc:	
Material 3:	
Material 3 Desc:	
Formation Top Depth:	0.0
Formation End Depth:	40.0
Formation End Depth UOM:	ft

Overburden and Bedrock

Materials Interval

Formation ID:	930989742
Layer:	3
Color:	
General Color:	
Material 1:	15
Material 1 Desc:	LIMESTONE
Material 2:	
Material 2 Desc:	
Material 3:	
Material 3 Desc:	
Formation Top Depth:	42.0
Formation End Depth:	53.0
Formation End Depth UOM:	ft

Overburden and Bedrock

Materials Interval

Formation ID:	930989741
Layer:	2
Color:	
General Color:	

Map Key	Number of Records	Direction/ Distance (m)	Elev/Diff (m)	Site	DB
Material 1:		11			
Material 1 Desc:		GRAVEL			
Material 2:					
Material 2 Desc:					
Material 3:					
Material 3 Desc:					
Formation Top Depth:		40.0			
Formation End Depth:		42.0			
Formation End Depth UOM:		ft			
<u>Method of Construction & Well Use</u>					
Method Construction ID:		961500621			
Method Construction Code:		7			
Method Construction:		Diamond			
Other Method Construction:					
<u>Pipe Information</u>					
Pipe ID:		10571234			
Casing No:		1			
Comment:					
Alt Name:					
<u>Construction Record - Casing</u>					
Casing ID:		930038241			
Layer:		1			
Material:		1			
Open Hole or Material:		STEEL			
Depth From:					
Depth To:		43.0			
Casing Diameter:		2.0			
Casing Diameter UOM:		inch			
Casing Depth UOM:		ft			
<u>Construction Record - Casing</u>					
Casing ID:		930038242			
Layer:		2			
Material:		4			
Open Hole or Material:		OPEN HOLE			
Depth From:					
Depth To:		53.0			
Casing Diameter:		2.0			
Casing Diameter UOM:		inch			
Casing Depth UOM:		ft			
<u>Results of Well Yield Testing</u>					
Pumping Test Method Desc:		PUMP			
Pump Test ID:		991500621			
Pump Set At:					
Static Level:		10.0			
Final Level After Pumping:		25.0			
Recommended Pump Depth:		20.0			
Pumping Rate:		6.0			
Flowing Rate:					
Recommended Pump Rate:		5.0			
Levels UOM:		ft			
Rate UOM:		GPM			

Map Key	Number of Records	Direction/ Distance (m)	Elev/Diff (m)	Site	DB
Water State After Test Code: 1 Water State After Test: CLEAR Pumping Test Method: 1 Pumping Duration HR: 2 Pumping Duration MIN: 0 Flowing: No					
<u>Water Details</u>					
Water ID: 933453156 Layer: 1 Kind Code: 3 Kind: SULPHUR Water Found Depth: 53.0 Water Found Depth UOM: ft					
10	1 of 1	NNE/128.7	64.2 / 2.37	1112 Maisonneuve St, Ottawa, ON K1C 1L1 Ottawa ON K1C 1L1	EHS
Order No: 25090800123 Status: C Report Type: Standard Report Report Date: 11-SEP-25 Date Received: 08-SEP-25 Previous Site Name: Lot/Building Size: Additional Info Ordered:					
Nearest Intersection: Municipality: Client Prov/State: ON Search Radius (km): .25 X: -75.5212558 Y: 45.4753008					
11	1 of 1	WNW/128.8	60.6 / -1.25	6758 And 6766 Rocque Ottawa ON	EHS
Order No: 20150910066 Status: C Report Type: Standard Report Report Date: 17-SEP-15 Date Received: 10-SEP-15 Previous Site Name: Lot/Building Size: 0.475 acres (1922 square metres) Additional Info Ordered:					
Nearest Intersection: Municipality: Ottawa Client Prov/State: ON Search Radius (km): .25 X: -75.523379 Y: 45.474689					
12	1 of 3	NNW/133.8	61.6 / -0.22	FIRST CITY SHOPPING CENTRE GROUP PIERRE ST./ROCQUE ST. GLOUCESTER CITY ON	CA
Certificate #: 3-0153-91- Application Year: 91 Issue Date: 3/25/1991 Approval Type: Municipal sewage Status: Approved Application Type: Client Name: Client Address: Client City: Client Postal Code: Project Description: Contaminants: Emission Control:					

Map Key	Number of Records	Direction/ Distance (m)	Elev/Diff (m)	Site	DB
12	2 of 3	NNW/133.8	61.6 / -0.22	ORLEANS TOWN CENTRE INC. ST. PIERRE ST./ROCQUE ST. GLOUCESTER CITY ON	CA
<p>Certificate #: 3-0124-93- Application Year: 93 Issue Date: 2/23/1993 Approval Type: Municipal sewage Status: Approved Application Type: Client Name: Client Address: Client City: Client Postal Code: Project Description: Contaminants: Emission Control:</p>					
12	3 of 3	NNW/133.8	61.6 / -0.22	FIRST CITY SHOPPING CENTRE GROUP PIERRE ST./ROCQUE ST./KING RD. GLOUCESTER CITY ON	CA
<p>Certificate #: 7-0139-91- Application Year: 91 Issue Date: 3/25/1991 Approval Type: Municipal water Status: Approved Application Type: Client Name: Client Address: Client City: Client Postal Code: Project Description: Contaminants: Emission Control:</p>					
13	1 of 1	ESE/134.5	65.4 / 3.58	lot 2 con 1 ON	WWIS
<p>Well ID: 1500619 Construction Date: Use 1st: Public Use 2nd: 0 Final Well Status: Water Supply Water Type: Casing Material: Audit No: Tag: Constructn Method: Elevation (m): Elevatn Reliabilty: Depth to Bedrock: Well Depth: Overburden/Bedrock: Pump Rate: Static Water Level: Clear/Cloudy: Municipality: GLOUCESTER TOWNSHIP Site Info: PDF URL (Map): https://d2khazk8e83rdv.cloudfront.net/moe_mapping/downloads/2Water/Wells_pdfs/150\1500619.pdf</p>					
<p>Flowing (Y/N): Flow Rate: Data Entry Status: Data Src: 1 Date Received: 08/18/1959 Selected Flag: TRUE Abandonment Rec: Contractor: 1504 Form Version: 1 Owner: County: OTTAWA-CARLETON Lot: 002 Concession: 01 Concession Name: OF Easting NAD83: Northing NAD83: Zone: UTM Reliability:</p>					

Map Key	Number of Records	Direction/ Distance (m)	Elev/Diff (m)	Site	DB
---------	-------------------	----------------------------	------------------	------	----

Additional Detail(s) (Map)

Well Completed Date: 02/03/1959
Year Completed: 1959
Depth (m): 19.812
Latitude: 45.4736249119119
Longitude: -75.5203749653871
Point X: -75.52037480277974
Point Y: 45.473624904828775
Path: 150\1500619.pdf

Bore Hole Information

Bore Hole ID:	10022662	Elevation:	
DP2BR:		Elevrc:	
Spatial Status:		Zone:	18
Code OB:		East83:	459325.80
Code OB Desc:		North83:	5035698.00
Open Hole:		Org CS:	
Cluster Kind:		UTMRC:	5
Date Completed:	02/03/1959	UTMRC Desc:	margin of error : 100 m - 300 m
Remarks:		Location Method:	p5
Location Method Desc:	Original Pre1985 UTM Rel Code 5: margin of error : 100 m - 300 m		
Elevrc Desc:			
Location Source Date:			
Improvement Location Source:			
Improvement Location Method:			
Source Revision Comment:			
Supplier Comment:			

Overburden and Bedrock

Materials Interval

Formation ID: 930989734
Layer: 1
Color: 3
General Color: BLUE
Material 1: 05
Material 1 Desc: CLAY
Material 2:
Material 2 Desc:
Material 3:
Material 3 Desc:
Formation Top Depth: 0.0
Formation End Depth: 45.0
Formation End Depth UOM: ft

Overburden and Bedrock

Materials Interval

Formation ID: 930989735
Layer: 2
Color:
General Color:
Material 1: 13
Material 1 Desc: BOULDERS
Material 2: 11
Material 2 Desc: GRAVEL
Material 3:
Material 3 Desc:
Formation Top Depth: 45.0
Formation End Depth: 54.0
Formation End Depth UOM: ft

Map Key	Number of Records	Direction/ Distance (m)	Elev/Diff (m)	Site	DB
<u>Overburden and Bedrock Materials Interval</u>					
Formation ID:		930989736			
Layer:		3			
Color:					
General Color:					
Material 1:		15			
Material 1 Desc:		LIMESTONE			
Material 2:					
Material 2 Desc:					
Material 3:					
Material 3 Desc:					
Formation Top Depth:		54.0			
Formation End Depth:		65.0			
Formation End Depth UOM:		ft			
<u>Method of Construction & Well Use</u>					
Method Construction ID:		961500619			
Method Construction Code:		7			
Method Construction:		Diamond			
Other Method Construction:					
<u>Pipe Information</u>					
Pipe ID:		10571232			
Casing No:		1			
Comment:					
Alt Name:					
<u>Construction Record - Casing</u>					
Casing ID:		930038238			
Layer:		1			
Material:		1			
Open Hole or Material:		STEEL			
Depth From:					
Depth To:		52.0			
Casing Diameter:		2.0			
Casing Diameter UOM:		inch			
Casing Depth UOM:		ft			
<u>Construction Record - Casing</u>					
Casing ID:		930038239			
Layer:		2			
Material:		4			
Open Hole or Material:		OPEN HOLE			
Depth From:					
Depth To:		65.0			
Casing Diameter:		2.0			
Casing Diameter UOM:		inch			
Casing Depth UOM:		ft			
<u>Results of Well Yield Testing</u>					
Pumping Test Method Desc:		PUMP			
Pump Test ID:		991500619			

Map Key	Number of Records	Direction/ Distance (m)	Elev/Diff (m)	Site	DB
Pump Set At: Static Level: 20.0 Final Level After Pumping: 40.0 Recommended Pump Depth: 25.0 Pumping Rate: 8.0 Flowing Rate: Recommended Pump Rate: 4.0 Levels UOM: ft Rate UOM: GPM Water State After Test Code: 1 Water State After Test: CLEAR Pumping Test Method: 1 Pumping Duration HR: 2 Pumping Duration MIN: 0 Flowing: No					
<u>Water Details</u>					
Water ID: 933453154 Layer: 1 Kind Code: 1 Kind: FRESH Water Found Depth: 65.0 Water Found Depth UOM: ft					
14	1 of 1	SE/142.7	63.8 / 2.01	OTTAWA GREENBELT CONSTRUCTION COMPANY LIMITED	EASR
ON					
Approval No: R-009-4110092951		MOE District: Ottawa			
Status: REMOVED		Municipality:			
Date: 2017-03-09		Latitude: 45.47333333			
Record Type: EASR		Longitude: -75.52055556			
Link Source: MOFA		Geometry X:			
Project Type: Water Taking - Construction Dewatering		Geometry Y:			
Full Address:					
Approval Type: EASR-Water Taking - Construction Dewatering					
SWP Area Name: Rideau Valley					
PDF NAICS Code:					
PDF URL:					
PDF Site Location:					
15	1 of 1	NNW/145.2	61.6 / -0.22	ON	BORE
Borehole ID: 615425		Inclin FLG: No			
OGF ID: 215516367		SP Status: Initial Entry			
Status:		Surv Elev: No			
Type: Borehole		Piezometer: No			
Use: Geotechnical/Geological Investigation		Primary Name:			
Completion Date: AUG-1970		Municipality:			
Static Water Level:		Lot:			
Primary Water Use: Not Used		Township:			
Sec. Water Use:		Latitude DD: 45.475454			
Total Depth m: 4.9		Longitude DD: -75.522504			
Depth Ref: Ground Surface		UTM Zone: 18			
Depth Elev:		Easting: 459161			
Drill Method: Power auger		Northing: 5035902			
Orig Ground Elev m: 63.9		Location Accuracy:			
Elev Reliabil Note:		Accuracy: Not Applicable			
DEM Ground Elev m: 63.9					

Map Key	Number of Records	Direction/ Distance (m)	Elev/Diff (m)	Site	DB
Concession:					
Location D:					
Survey D:					
Comments:					
<u>Borehole Geology Stratum</u>					
Geology Stratum ID:	218401474			Mat Consistency:	
Top Depth:	0			Material Moisture:	
Bottom Depth:	.3			Material Texture:	
Material Color:				Non Geo Mat Type:	
Material 1:	Unknown			Geologic Formation:	
Material 2:	Soil			Geologic Group:	
Material 3:				Geologic Period:	
Material 4:				Depositional Gen:	
Gsc Material Description:					
Stratum Description:	UNSPECIFIED.				
Geology Stratum ID:	218401477			Mat Consistency:	Dense
Top Depth:	1.8			Material Moisture:	
Bottom Depth:	4.9			Material Texture:	
Material Color:	Grey			Non Geo Mat Type:	
Material 1:	Clay			Geologic Formation:	
Material 2:	Silt			Geologic Group:	
Material 3:				Geologic Period:	
Material 4:				Depositional Gen:	
Gsc Material Description:					
Stratum Description:	CLAY. GREY,FIRM,STIFF. 00030012000600020158NSE TO VERY DENSE. BEDROCK. GREY,SOUND. 000000 **Note: Many records provided by the department have a truncated [Stratum Description] field.				
Geology Stratum ID:	218401475			Mat Consistency:	Stiff
Top Depth:	.3			Material Moisture:	
Bottom Depth:	.9			Material Texture:	
Material Color:	Brown			Non Geo Mat Type:	
Material 1:	Clay			Geologic Formation:	
Material 2:	Silt			Geologic Group:	
Material 3:	Sand			Geologic Period:	
Material 4:				Depositional Gen:	
Gsc Material Description:					
Stratum Description:	CLAY. BROWN,STIFF TO VERY STIFF.				
Geology Stratum ID:	218401476			Mat Consistency:	Stiff
Top Depth:	.9			Material Moisture:	
Bottom Depth:	1.8			Material Texture:	
Material Color:	Brown			Non Geo Mat Type:	
Material 1:	Clay			Geologic Formation:	
Material 2:	Silt			Geologic Group:	
Material 3:				Geologic Period:	
Material 4:				Depositional Gen:	
Gsc Material Description:					
Stratum Description:	CLAY. GREY,BROWN,STIFF.				
<u>Source</u>					
Source Type:	Data Survey			Source Appl:	Spatial/Tabular
Source Orig:	Geological Survey of Canada			Source Iden:	1
Source Date:	1956-1972			Scale or Res:	Varies
Confidence:	H			Horizontal:	NAD27
Observatio:				Verticalda:	Mean Average Sea Level
Source Name:	Urban Geology Automated Information System (UGAIS)				
Source Details:	File: OTTAWA2.txt RecordID: 079330 NTS_Sheet: 31G05H				
Confiden 1:	Logged by professional. Exact and complete description of material and properties.				

Map Key	Number of Records	Direction/ Distance (m)	Elev/Diff (m)	Site	DB
Source List					
Source Identifier:	1			Horizontal Datum:	NAD27
Source Type:	Data Survey			Vertical Datum:	Mean Average Sea Level
Source Date:	1956-1972			Projection Name:	Universal Transverse Mercator
Scale or Resolution:	Varies				
Source Name:	Urban Geology Automated Information System (UGAIS)				
Source Originators:	Geological Survey of Canada				
16	1 of 1	SE/145.3	63.8 / 2.01	St Pierre St St Joseph Blvd Ottawa ON	EHS
Order No:	20160616082			Nearest Intersection:	
Status:	C			Municipality:	Ottawa (Former Gloucester)
Report Type:	RSC Report - Quote			Client Prov/State:	ON
Report Date:	24-JUN-16			Search Radius (km):	.3
Date Received:	16-JUN-16			X:	-75.520776
Previous Site Name:				Y:	45.473168
Lot/Building Size:	± 6 acres, ± 1 km long				
Additional Info Ordered:	City Directory				
17	1 of 2	NNE/146.9	64.2 / 2.37	1108 Maisonneuve Street Ottawa ON K1C 1L1	EHS
Order No:	24071000159			Nearest Intersection:	
Status:	C			Municipality:	
Report Type:	Standard Report			Client Prov/State:	ON
Report Date:	10-JUL-24			Search Radius (km):	.25
Date Received:	10-JUL-24			X:	
Previous Site Name:				Y:	
Lot/Building Size:					
Additional Info Ordered:	Fire Insur. Maps and/or Site Plans; City Directory				
17	2 of 2	NNE/146.9	64.2 / 2.37	1108 Maisonneuve Street Ottawa ON K1C 1L1	EHS
Order No:	24062400067			Nearest Intersection:	
Status:	C			Municipality:	
Report Type:	Standard Report			Client Prov/State:	ON
Report Date:	27-JUN-24			Search Radius (km):	.25
Date Received:	24-JUN-24			X:	-75.521333
Previous Site Name:				Y:	45.4754925
Lot/Building Size:					
Additional Info Ordered:	Fire Insur. Maps and/or Site Plans; City Directory				
18	1 of 1	NW/151.3	60.9 / -0.94	lot 2 con 1 ON	WWIS
Well ID:	1500623			Flowing (Y/N):	
Construction Date:				Flow Rate:	
Use 1st:	Public			Data Entry Status:	
Use 2nd:	0			Data Src:	1
Final Well Status:	Water Supply			Date Received:	09/07/1960
Water Type:				Selected Flag:	TRUE
Casing Material:				Abandonment Rec:	
Audit No:				Contractor:	1504
Tag:				Form Version:	1
Constructn Method:				Owner:	
Elevation (m):				County:	OTTAWA-CARLETON
Elevatn Reliability:				Lot:	002

Map Key	Number of Records	Direction/ Distance (m)	Elev/Diff (m)	Site	DB
Depth to Bedrock:				Concession:	01
Well Depth:				Concession Name:	OF
Overburden/Bedrock:				Easting NAD83:	
Pump Rate:				Northing NAD83:	
Static Water Level:				Zone:	
Clear/Cloudy:				UTM Reliability:	
Municipality:		GLOUCESTER TOWNSHIP			
Site Info:					

PDF URL (Map): https://d2khazk8e83rdv.cloudfront.net/moe_mapping/downloads/2Water/Wells_pdfs/150\1500623.pdf

Additional Detail(s) (Map)

Well Completed Date: 05/30/1960
Year Completed: 1960
Depth (m): 6.4008
Latitude: 45.475323080279
Longitude: -75.5230146701412
Point X: -75.52301450751013
Point Y: 45.4753230731886
Path: 150\1500623.pdf

Bore Hole Information

Bore Hole ID: 10022666
DP2BR:
Spatial Status:
Code OB:
Code OB Desc:
Open Hole:
Cluster Kind:
Date Completed: 05/30/1960
Remarks:
Location Method Desc: Original Pre1985 UTM Rel Code 5: margin of error : 100 m - 300 m
Elevrc Desc:
Location Source Date:
Improvement Location Source:
Improvement Location Method:
Source Revision Comment:
Supplier Comment:

Elevation:
Elevrc:
Zone: 18
East83: 459120.70
North83: 5035888.00
Org CS:
UTMRC: 5
UTMRC Desc: margin of error : 100 m - 300 m
Location Method: p5

Overburden and Bedrock

Materials Interval

Formation ID: 930989746
Layer: 2
Color:
General Color:
Material 1: 07
Material 1 Desc: QUICKSAND
Material 2:
Material 2 Desc:
Material 3:
Material 3 Desc:
Formation Top Depth: 15.0
Formation End Depth: 16.0
Formation End Depth UOM: ft

Overburden and Bedrock

Materials Interval

Formation ID: 930989747

Map Key	Number of Records	Direction/ Distance (m)	Elev/Diff (m)	Site	DB
Layer:		3			
Color:					
General Color:					
Material 1:		15			
Material 1 Desc:		LIMESTONE			
Material 2:					
Material 2 Desc:					
Material 3:					
Material 3 Desc:					
Formation Top Depth:		16.0			
Formation End Depth:		21.0			
Formation End Depth UOM:		ft			
<u>Overburden and Bedrock</u>					
<u>Materials Interval</u>					
Formation ID:		930989745			
Layer:		1			
Color:					
General Color:					
Material 1:		05			
Material 1 Desc:		CLAY			
Material 2:					
Material 2 Desc:					
Material 3:					
Material 3 Desc:					
Formation Top Depth:		0.0			
Formation End Depth:		15.0			
Formation End Depth UOM:		ft			
<u>Method of Construction & Well Use</u>					
Method Construction ID:		961500623			
Method Construction Code:		1			
Method Construction:		Cable Tool			
Other Method Construction:					
<u>Pipe Information</u>					
Pipe ID:		10571236			
Casing No:		1			
Comment:					
Alt Name:					
<u>Construction Record - Casing</u>					
Casing ID:		930038246			
Layer:		2			
Material:		4			
Open Hole or Material:		OPEN HOLE			
Depth From:					
Depth To:		21.0			
Casing Diameter:		3.0			
Casing Diameter UOM:		inch			
Casing Depth UOM:		ft			
<u>Construction Record - Casing</u>					
Casing ID:		930038245			
Layer:		1			
Material:		1			

Map Key	Number of Records	Direction/ Distance (m)	Elev/Diff (m)	Site	DB
Open Hole or Material: Depth From: Depth To: Casing Diameter: Casing Diameter UOM: Casing Depth UOM:		STEEL 17.0 3.0 inch ft			
<u>Results of Well Yield Testing</u>					
Pumping Test Method Desc: Pump Test ID: Pump Set At: Static Level: Final Level After Pumping: Recommended Pump Depth: Pumping Rate: Flowing Rate: Recommended Pump Rate: Levels UOM: Rate UOM: Water State After Test Code: Water State After Test: Pumping Test Method: Pumping Duration HR: Pumping Duration MIN: Flowing:		PUMP 991500623 5.0 20.0 20.0 7.0 6.0 ft GPM 1 CLEAR 1 4 0 No			
<u>Water Details</u>					
Water ID: Layer: Kind Code: Kind: Water Found Depth: Water Found Depth UOM:		933453158 1 1 FRESH 21.0 ft			
19	1 of 1	ESE/151.9	66.6 / 4.78	CLARIDGE HOMES (ORLEANS) INC. EDGAR BRAULT ST/ST.JOSEPH BLVD GLOUCESTER CITY ON	CA
Certificate #: Application Year: Issue Date: Approval Type: Status: Application Type: Client Name: Client Address: Client City: Client Postal Code: Project Description: Contaminants: Emission Control:		7-0933-97- 97 9/4/1997 Municipal water Approved			
20	1 of 1	NNW/155.6	61.6 / -0.22	Enbridge Gas Distribution Inc. 1087 St. Pierre St, Embraun Ottawa ON	SPL
Ref No: Year: Incident Dt: Dt MOE Arvl on Scn:		7186-BHPUN8 11/7/2019		Municipality No: Nature of Damage: Discharger Report: Material Group:	

Map Key	Number of Records	Direction/ Distance (m)	Elev/Diff (m)	Site	DB
MOE Reported Dt:	11/7/2019			Impact to Health:	2 - Minor Environment
Dt Document Closed:				Agency Involved:	
Site No:		NA			
MOE Response:		No			
Site County/District:					
Site Geo Ref Meth:					
Site District Office:		Ottawa			
Nearest Watercourse:					
Site Name:		residential<UNOFFICIAL>			
Site Address:		1087 St. Pierre St, Embraun			
Site Region:		Eastern			
Site Municipality:		Ottawa			
Site Lot:					
Site Conc:					
Site Geo Ref Accu:					
Site Map Datum:					
Northing:					
Easting:					
Entity Operating Name:					
Client Name:		Enbridge Gas Distribution Inc.			
Client Type:		Corporation			
Source Type:		Pipeline/Components			
Incident Cause:					
Incident Preceding Spill:		Leak/Break			
Incident Reason:		Operator/Human Error			
Incident Summary:		TSSA- Enbridge, 1/2" plastic service IP line damaged, made safe.			
Environment Impact:					
Health Env Consequence:					
Nature of Impact:					
Contaminant Qty:		0 other - see incident description			
Contaminant Qty 1:		0			
Contaminant Unit:		other - see incident description			
Contaminant Code:		35			
Contaminant Name:		NATURAL GAS (METHANE)			
Contaminant Limit 1:					
Contam Limit Freq 1:					
Contaminant UN No 1:		1075			
Receiving Medium:		Air			
Activity Preceding Spill:					
Property 2nd Watershed:					
Property Tertiary Watershed:					
Sector Type:		Miscellaneous Communal			
SAC Action Class:		TSSA - Fuel Safety Branch - Hydrocarbon Fuel Release/Spill			
Call Report Locatn Geodata:					
Time Reported:					
System Facility Address:					

21

1 of 2

E/159.4

66.9 / 5.06

BICYCLE & SPORTS SHOP INC., THE
2839 ST. JOSEPH BLVD.
ORLEANS ON K1C 1G6

GEN

Generator Info

Generator No:	ON1214800	Choice of Contact:	
Approval Years:	89	Contaminated Fac:	
Status:		MHSW Facility:	
PO Box No:		SIC Code:	9949
Country:			
Co Admin:			
Phone No Admin:			
SIC Description:	OTHER REPAIR SERV.		

Map Key	Number of Records	Direction/ Distance (m)	Elev/Diff (m)	Site	DB
---------	-------------------	----------------------------	------------------	------	----

Waste Detail(s)

Waste Class: 213
Waste Class Name: PETROLEUM DISTILLATES

21	2 of 2	E/159.4	66.9 / 5.06	BICYCLE & SPORTS SHOP INC., THE 04-356 2839 ST.JOSEPH BLVD. ORLEANS ON K1C 1G6	GEN
--------------------	--------	---------	-------------	--	-----

Generator Info

Generator No:	ON1214800	Choice of Contact:	
Approval Years:	92,93,94,95,96,97,98	Contaminated Fac:	
Status:		MHSW Facility:	
PO Box No:		SIC Code:	9949
Country:			
Co Admin:			
Phone No Admin:			
SIC Description:	OTHER REPAIR SERV.		

Waste Detail(s)

Waste Class: 213
Waste Class Name: PETROLEUM DISTILLATES

22	1 of 1	E/160.8	66.9 / 5.06	lot 1 con 1 ON	WWIS
--------------------	--------	---------	-------------	-------------------	------

Well ID:	1500591	Flowing (Y/N):	
Construction Date:		Flow Rate:	
Use 1st:	Domestic	Data Entry Status:	
Use 2nd:	0	Data Src:	1
Final Well Status:	Water Supply	Date Received:	12/29/1954
Water Type:		Selected Flag:	TRUE
Casing Material:		Abandonment Rec:	
Audit No:		Contractor:	1504
Tag:		Form Version:	1
Constructn Method:		Owner:	
Elevation (m):		County:	OTTAWA-CARLETON
Elevatn Reliabilty:		Lot:	001
Depth to Bedrock:		Concession:	01
Well Depth:		Concession Name:	OF
Overburden/Bedrock:		Easting NAD83:	
Pump Rate:		Northing NAD83:	
Static Water Level:		Zone:	
Clear/Cloudy:		UTM Reliability:	
Municipality:	GLOUCESTER TOWNSHIP		
Site Info:			

PDF URL (Map): https://d2khazk8e83rdv.cloudfront.net/moe_mapping/downloads/2Water/Wells_pdfs/150\1500591.pdf

Additional Detail(s) (Map)

Well Completed Date:	11/27/1954
Year Completed:	1954
Depth (m):	8.2296
Latitude:	45.4738972662188
Longitude:	-75.5198657198924
Point X:	-75.5198655578727
Point Y:	45.47389725910482

Map Key	Number of Records	Direction/ Distance (m)	Elev/Diff (m)	Site	DB
Path:		150\1500591.pdf			
<u>Bore Hole Information</u>					
Bore Hole ID:	10022634			Elevation:	
DP2BR:				Elevrc:	
Spatial Status:				Zone:	18
Code OB:				East83:	459365.80
Code OB Desc:				North83:	5035728.00
Open Hole:				Org CS:	
Cluster Kind:				UTMRC:	9
Date Completed:	11/27/1954			UTMRC Desc:	unknown UTM
Remarks:				Location Method:	p9
Location Method Desc:		Original Pre1985 UTM Rel Code 9: unknown UTM			
Elevrc Desc:					
Location Source Date:					
Improvement Location Source:					
Improvement Location Method:					
Source Revision Comment:					
Supplier Comment:					
<u>Overburden and Bedrock</u>					
<u>Materials Interval</u>					
Formation ID:	930989674				
Layer:	2				
Color:	3				
General Color:	BLUE				
Material 1:	05				
Material 1 Desc:	CLAY				
Material 2:					
Material 2 Desc:					
Material 3:					
Material 3 Desc:					
Formation Top Depth:	3.0				
Formation End Depth:	27.0				
Formation End Depth UOM:	ft				
<u>Overburden and Bedrock</u>					
<u>Materials Interval</u>					
Formation ID:	930989673				
Layer:	1				
Color:					
General Color:					
Material 1:	02				
Material 1 Desc:	TOPSOIL				
Material 2:					
Material 2 Desc:					
Material 3:					
Material 3 Desc:					
Formation Top Depth:	0.0				
Formation End Depth:	3.0				
Formation End Depth UOM:	ft				
<u>Method of Construction & Well</u>					
<u>Use</u>					
Method Construction ID:	961500591				
Method Construction Code:	6				
Method Construction:	Boring				
Other Method Construction:					

Map Key	Number of Records	Direction/ Distance (m)	Elev/Diff (m)	Site	DB
---------	-------------------	----------------------------	------------------	------	----

Pipe Information

Pipe ID: 10571204
 Casing No: 1
 Comment:
 Alt Name:

Construction Record - Casing

Casing ID: 930038190
 Layer: 1
 Material: 3
 Open Hole or Material: CONCRETE
 Depth From:
 Depth To: 27.0
 Casing Diameter: 15.0
 Casing Diameter UOM: inch
 Casing Depth UOM: ft

Results of Well Yield Testing

Pumping Test Method Desc: PUMP
 Pump Test ID: 991500591
 Pump Set At:
 Static Level: 12.0
 Final Level After Pumping: 16.0
 Recommended Pump Depth:
 Pumping Rate: 4.0
 Flowing Rate:
 Recommended Pump Rate:
 Levels UOM: ft
 Rate UOM: GPM
 Water State After Test Code: 1
 Water State After Test: CLEAR
 Pumping Test Method: 1
 Pumping Duration HR: 24
 Pumping Duration MIN: 0
 Flowing: No

Water Details

Water ID: 933453125
 Layer: 1
 Kind Code: 1
 Kind: FRESH
 Water Found Depth: 27.0
 Water Found Depth UOM: ft

[23](#)

1 of 1

SSE/161.0

62.0 / 0.23

2776 ST. JOSEPH BLVD
 ORLEANS ON

WWIS

Well ID: 7184219
 Construction Date:
 Use 1st: Domestic
 Use 2nd: Not Used
 Final Well Status: Abandoned-Other
 Water Type:
 Casing Material:
 Audit No: Z140909
 Tag:
 Constructn Method:

Flowing (Y/N):
 Flow Rate:
 Data Entry Status:
 Data Src:
 Date Received: 07/17/2012
 Selected Flag: TRUE
 Abandonment Rec: Yes
 Contractor: 4879
 Form Version: 7
 Owner:

Map Key	Number of Records	Direction/ Distance (m)	Elev/Diff (m)	Site	DB
Elevation (m): Elevatn Reliability: Depth to Bedrock: Well Depth: Overburden/Bedrock: Pump Rate: Static Water Level: Clear/Cloudy: Municipality: Site Info:		GLOUCESTER TOWNSHIP		County: OTTAWA-CARLETON Lot: Concession: Concession Name: Easting NAD83: Northing NAD83: Zone: UTM Reliability:	
PDF URL (Map):		https://d2khazk8e83rdv.cloudfront.net/moe_mapping/downloads/2Water/Wells_pdfs/718\7184219.pdf			
<u>Additional Detail(s) (Map)</u>					
Well Completed Date:		06/21/2012			
Year Completed:		2012			
Depth (m):					
Latitude:		45.4728284776013			
Longitude:		-75.5213245939672			
Point X:		-75.52132443138154			
Point Y:		45.472828470952436			
Path:		718\7184219.pdf			
<u>Bore Hole Information</u>					
Bore Hole ID:		1003996647		Elevation:	
DP2BR:				Elevrc:	
Spatial Status:				Zone: 18	
Code OB:				East83: 459251.00	
Code OB Desc:				North83: 5035610.00	
Open Hole:				Org CS: UTM83	
Cluster Kind:				UTMRC: 4	
Date Completed:		06/21/2012		UTMRC Desc: margin of error : 30 m - 100 m	
Remarks:				Location Method: wwr	
Location Method Desc:		on Water Well Record			
Elevrc Desc:					
Location Source Date:					
Improvement Location Source:					
Improvement Location Method:					
Source Revision Comment:					
Supplier Comment:					
<u>Annular Space/Abandonment Sealing Record</u>					
Plug ID:		1004368054			
Layer:		2			
Plug From:		1.5			
Plug To:		27.0			
Plug Depth UOM:		ft			
<u>Annular Space/Abandonment Sealing Record</u>					
Plug ID:		1004368053			
Layer:		1			
Plug From:		0.0			
Plug To:		1.5			
Plug Depth UOM:		ft			
<u>Method of Construction & Well</u>					

Map Key	Number of Records	Direction/ Distance (m)	Elev/Diff (m)	Site	DB
<u>Use</u>					
Method Construction ID:		1004368052			
Method Construction Code:		6			
Method Construction:		Boring			
Other Method Construction:					
<u>Pipe Information</u>					
Pipe ID:		1004368044			
Casing No:		0			
Comment:					
Alt Name:					
<u>Construction Record - Casing</u>					
Casing ID:		1004368048			
Layer:		1			
Material:					
Open Hole or Material:					
Depth From:		6.599999904632568			
Depth To:		27.0			
Casing Diameter:		12.0			
Casing Diameter UOM:		inch			
Casing Depth UOM:		ft			
<u>Construction Record - Screen</u>					
Screen ID:		1004368049			
Layer:					
Slot:					
Screen Top Depth:					
Screen End Depth:					
Screen Material:					
Screen Depth UOM:		ft			
Screen Diameter UOM:		inch			
Screen Diameter:					
<u>Water Details</u>					
Water ID:		1004368047			
Layer:					
Kind Code:					
Kind:					
Water Found Depth:					
Water Found Depth UOM:		ft			
<u>Hole Diameter</u>					
Hole ID:		1004368046			
Diameter:					
Depth From:					
Depth To:					
Hole Depth UOM:		ft			
Hole Diameter UOM:		inch			

[24](#)

1 of 3

NW/162.5

60.6 / -1.24

1080 St Pierre St
Ottawa ON

EHS

Order No: 20160121067
Status: C

Nearest Intersection:
Municipality:

Map Key	Number of Records	Direction/ Distance (m)	Elev/Diff (m)	Site	DB
Report Type: Standard Report Report Date: 28-JAN-16 Date Received: 21-JAN-16 Previous Site Name: Lot/Building Size: Additional Info Ordered: City Directory				Client Prov/State: ON Search Radius (km): .25 X: -75.523643 Y: 45.475422	
24	2 of 3	NW/162.5	60.6 / -1.24	CONSEIL SCOLAIRE DE LANGUE FRANCAILSE PRESEALT 1080 RUE SAINT PIERRE ORLEANS ON K1C 1L3	GEN
Generator Info					
Generator No: ON1285750 Approval Years: 94,95,96,97,98 Status: PO Box No: Country: Co Admin: Phone No Admin: SIC Description: ELEMNT./SECON. EDUC.		Choice of Contact: Contaminated Fac: MHSW Facility: SIC Code: 8511			
Waste Detail(s)					
Waste Class: 243 Waste Class Name: PCB'S					
24	3 of 3	NW/162.5	60.6 / -1.24	CONSEIL DES ECOLES CATHOLIQUES DE LANGUE PRESEALT 1080 RUE SAINT PIERRE ORLEANS ON K1C 1L3	GEN
Generator Info					
Generator No: ON1285750 Approval Years: 99,00,01 Status: PO Box No: Country: Co Admin: Phone No Admin: SIC Description: ELEMNT./SECON. EDUC.		Choice of Contact: Contaminated Fac: MHSW Facility: SIC Code: 8511			
Waste Detail(s)					
Waste Class: 243 Waste Class Name: PCB'S					
25	1 of 1	ESE/168.9	66.9 / 5.06	ON	WWIS
Well ID: 7290575 Construction Date: Use 1st: Use 2nd: Final Well Status: Water Type:		Flowing (Y/N): Flow Rate: Data Entry Status: Yes Data Src: Date Received: 07/18/2017 Selected Flag: TRUE			

Map Key	Number of Records	Direction/ Distance (m)	Elev/Diff (m)	Site	DB
Casing Material: Audit No: M05003 Tag: Constructn Method: Elevation (m): Elevatn Reliabilty: Depth to Bedrock: Well Depth: Overburden/Bedrock: Pump Rate: Static Water Level: Clear/Cloudy: Municipality: GLOUCESTER TOWNSHIP Site Info:		Abandonment Rec: Contractor: 6894 Form Version: 5 Owner: County: OTTAWA-CARLETON Lot: Concession: Concession Name: Easting NAD83: Northing NAD83: Zone: UTM Reliability:			
<u>Additional Detail(s) (Map)</u>					
Bore Hole ID: 1006635174 Depth (m): Year Completed: 2017 Well Completed Dt: 06/23/2017 Audit No: M05003 Path:		Tag No: Contractor: 6894 Latitude: 45.4735639568983 Longitude: -75.519924065197 Point Y: 45.47356395001991 Point X: -75.51992390256092			
<u>Bore Hole Information</u>					
Bore Hole ID: 1006635174 DP2BR: Spatial Status: Code OB: Code OB Desc: Open Hole: Cluster Kind: Date Completed: 06/23/2017 Remarks: Location Method Desc: on Water Well Record Elevrc Desc: Location Source Date: Improvement Location Source: Improvement Location Method: Source Revision Comment: Supplier Comment:		Elevation: Elevrc: Zone: 18 East83: 459361.00 North83: 5035691.00 Org CS: UTM83 UTMRC: 4 UTMRC Desc: margin of error : 30 m - 100 m Location Method: wwr			
26	1 of 1	ESE/169.7	66.3 / 4.45	lot 1 con 1 ON	WWIS
Well ID: 1500589 Construction Date: Use 1st: Public Use 2nd: 0 Final Well Status: Water Supply Water Type: Casing Material: Audit No: Tag: Constructn Method: Elevation (m): Elevatn Reliabilty: Depth to Bedrock: Well Depth: Overburden/Bedrock: Pump Rate: Static Water Level:		Flowing (Y/N): Flow Rate: Data Entry Status: Data Src: 1 Date Received: 09/21/1953 Selected Flag: TRUE Abandonment Rec: Contractor: 1802 Form Version: 1 Owner: County: OTTAWA-CARLETON Lot: 001 Concession: 01 Concession Name: OF Easting NAD83: Northing NAD83: Zone:			

Map Key	Number of Records	Direction/ Distance (m)	Elev/Diff (m)	Site	DB
Clear/Cloudy:				UTM Reliability:	
Municipality:		GLOUCESTER TOWNSHIP			
Site Info:					
PDF URL (Map):		https://d2khazk8e83rdv.cloudfront.net/moe_mapping/downloads/2Water/Wells_pdfs/150\1500589.pdf			
<u>Additional Detail(s) (Map)</u>					
Well Completed Date:		09/10/1953			
Year Completed:		1953			
Depth (m):		16.1544			
Latitude:		45.4732657537314			
Longitude:		-75.5201797550395			
Point X:		-75.52017959267549			
Point Y:		45.47326574721656			
Path:		150\1500589.pdf			
<u>Bore Hole Information</u>					
Bore Hole ID:	10022632			Elevation:	
DP2BR:				Elevrc:	
Spatial Status:				Zone:	18
Code OB:				East83:	459340.80
Code OB Desc:				North83:	5035658.00
Open Hole:				Org CS:	
Cluster Kind:				UTMRC:	9
Date Completed:	09/10/1953			UTMRC Desc:	unknown UTM
Remarks:				Location Method:	p9
Location Method Desc:		Original Pre1985 UTM Rel Code 9: unknown UTM			
Elevrc Desc:					
Location Source Date:					
Improvement Location Source:					
Improvement Location Method:					
Source Revision Comment:					
Supplier Comment:					
<u>Overburden and Bedrock</u>					
<u>Materials Interval</u>					
Formation ID:	930989669				
Layer:	1				
Color:	3				
General Color:	BLUE				
Material 1:	05				
Material 1 Desc:	CLAY				
Material 2:					
Material 2 Desc:					
Material 3:					
Material 3 Desc:					
Formation Top Depth:	0.0				
Formation End Depth:	47.0				
Formation End Depth UOM:	ft				
<u>Overburden and Bedrock</u>					
<u>Materials Interval</u>					
Formation ID:	930989670				
Layer:	2				
Color:					
General Color:					
Material 1:	15				
Material 1 Desc:	LIMESTONE				

Map Key	Number of Records	Direction/ Distance (m)	Elev/Diff (m)	Site	DB
Material 2:					
Material 2 Desc:					
Material 3:					
Material 3 Desc:					
Formation Top Depth:		47.0			
Formation End Depth:		53.0			
Formation End Depth UOM:		ft			
<u>Method of Construction & Well Use</u>					
Method Construction ID:		961500589			
Method Construction Code:		1			
Method Construction:		Cable Tool			
Other Method Construction:					
<u>Pipe Information</u>					
Pipe ID:		10571202			
Casing No:		1			
Comment:					
Alt Name:					
<u>Construction Record - Casing</u>					
Casing ID:		930038188			
Layer:		2			
Material:		4			
Open Hole or Material:		OPEN HOLE			
Depth From:					
Depth To:		53.0			
Casing Diameter:		3.0			
Casing Diameter UOM:		inch			
Casing Depth UOM:		ft			
<u>Construction Record - Casing</u>					
Casing ID:		930038187			
Layer:		1			
Material:		1			
Open Hole or Material:		STEEL			
Depth From:					
Depth To:		47.0			
Casing Diameter:		3.0			
Casing Diameter UOM:		inch			
Casing Depth UOM:		ft			
<u>Results of Well Yield Testing</u>					
Pumping Test Method Desc:		PUMP			
Pump Test ID:		991500589			
Pump Set At:					
Static Level:		22.0			
Final Level After Pumping:		30.0			
Recommended Pump Depth:					
Pumping Rate:		8.0			
Flowing Rate:					
Recommended Pump Rate:					
Levels UOM:		ft			
Rate UOM:		GPM			
Water State After Test Code:		1			
Water State After Test:		CLEAR			

Map Key	Number of Records	Direction/ Distance (m)	Elev/Diff (m)	Site	DB
Pumping Test Method:	1				
Pumping Duration HR:	2				
Pumping Duration MIN:	0				
Flowing:	No				
<u>Water Details</u>					
Water ID:	933453123				
Layer:	1				
Kind Code:	3				
Kind:	SULPHUR				
Water Found Depth:	52.0				
Water Found Depth UOM:	ft				

<u>27</u>	1 of 1	SE/177.3	63.3 / 1.45	lot 2 con 1 ON	WWIS
Well ID:	1500620			Flowing (Y/N):	
Construction Date:				Flow Rate:	
Use 1st:	Domestic			Data Entry Status:	
Use 2nd:	0			Data Src:	1
Final Well Status:	Water Supply			Date Received:	08/18/1959
Water Type:				Selected Flag:	TRUE
Casing Material:				Abandonment Rec:	
Audit No:				Contractor:	1504
Tag:				Form Version:	1
Constructn Method:				Owner:	
Elevation (m):				County:	OTTAWA-CARLETON
Elevatn Reliabilty:				Lot:	002
Depth to Bedrock:				Concession:	01
Well Depth:				Concession Name:	OF
Overburden/Bedrock:				Easting NAD83:	
Pump Rate:				Northing NAD83:	
Static Water Level:				Zone:	
Clear/Cloudy:				UTM Reliability:	
Municipality:	GLOUCESTER TOWNSHIP				
Site Info:					
PDF URL (Map):	https://d2khazk8e83rdv.cloudfront.net/moe_mapping/downloads/2Water/Wells_pdfs/150\1500620.pdf				

Additional Detail(s) (Map)

Well Completed Date:	03/13/1959
Year Completed:	1959
Depth (m):	13.1064
Latitude:	45.4728127986696
Longitude:	-75.5208152658305
Point X:	-75.5208151038539
Point Y:	45.472812791695524
Path:	150\1500620.pdf

Bore Hole Information

Bore Hole ID:	10022663	Elevation:	
DP2BR:		Elevrc:	
Spatial Status:		Zone:	18
Code OB:		East83:	459290.80
Code OB Desc:		North83:	5035608.00
Open Hole:		Org CS:	
Cluster Kind:		UTMRC:	5
Date Completed:	03/13/1959	UTMRC Desc:	margin of error : 100 m - 300 m
Remarks:		Location Method:	p5

Map Key	Number of Records	Direction/ Distance (m)	Elev/Diff (m)	Site	DB
Location Method Desc:		Original Pre1985 UTM Rel Code 5: margin of error : 100 m - 300 m			
Elevrc Desc:					
Location Source Date:					
Improvement Location Source:					
Improvement Location Method:					
Source Revision Comment:					
Supplier Comment:					
<u>Overburden and Bedrock</u>					
<u>Materials Interval</u>					
Formation ID:		930989738			
Layer:		2			
Color:					
General Color:					
Material 1:		11			
Material 1 Desc:		GRAVEL			
Material 2:					
Material 2 Desc:					
Material 3:					
Material 3 Desc:					
Formation Top Depth:		40.0			
Formation End Depth:		42.0			
Formation End Depth UOM:		ft			
<u>Overburden and Bedrock</u>					
<u>Materials Interval</u>					
Formation ID:		930989739			
Layer:		3			
Color:					
General Color:					
Material 1:		15			
Material 1 Desc:		LIMESTONE			
Material 2:					
Material 2 Desc:					
Material 3:					
Material 3 Desc:					
Formation Top Depth:		42.0			
Formation End Depth:		43.0			
Formation End Depth UOM:		ft			
<u>Overburden and Bedrock</u>					
<u>Materials Interval</u>					
Formation ID:		930989737			
Layer:		1			
Color:		3			
General Color:		BLUE			
Material 1:		05			
Material 1 Desc:		CLAY			
Material 2:					
Material 2 Desc:					
Material 3:					
Material 3 Desc:					
Formation Top Depth:		0.0			
Formation End Depth:		40.0			
Formation End Depth UOM:		ft			
<u>Method of Construction & Well</u>					
<u>Use</u>					

Map Key	Number of Records	Direction/ Distance (m)	Elev/Diff (m)	Site	DB
Method Construction ID:		961500620			
Method Construction Code:		7			
Method Construction:		Diamond			
Other Method Construction:					
<u>Pipe Information</u>					
Pipe ID:		10571233			
Casing No:		1			
Comment:					
Alt Name:					
<u>Construction Record - Casing</u>					
Casing ID:		930038240			
Layer:		1			
Material:		1			
Open Hole or Material:		STEEL			
Depth From:					
Depth To:		43.0			
Casing Diameter:		2.0			
Casing Diameter UOM:		inch			
Casing Depth UOM:		ft			
<u>Results of Well Yield Testing</u>					
Pumping Test Method Desc:		PUMP			
Pump Test ID:		991500620			
Pump Set At:					
Static Level:		10.0			
Final Level After Pumping:		25.0			
Recommended Pump Depth:		20.0			
Pumping Rate:		6.0			
Flowing Rate:					
Recommended Pump Rate:		5.0			
Levels UOM:		ft			
Rate UOM:		GPM			
Water State After Test Code:		1			
Water State After Test:		CLEAR			
Pumping Test Method:		1			
Pumping Duration HR:		2			
Pumping Duration MIN:		0			
Flowing:		No			
<u>Water Details</u>					
Water ID:		933453155			
Layer:		1			
Kind Code:		3			
Kind:		SULPHUR			
Water Found Depth:		43.0			
Water Found Depth UOM:		ft			

28

1 of 1

SE/177.9

63.3 / 1.45

ON

BORE

Borehole ID:	615415	Inclin FLG:	No
OGF ID:	215516357	SP Status:	Initial Entry
Status:		Surv Elev:	No
Type:	Borehole	Piezometer:	No
Use:		Primary Name:	
Completion Date:	MAR-1959	Municipality:	

Map Key	Number of Records	Direction/ Distance (m)	Elev/Diff (m)	Site	DB
Static Water Level:				Lot:	
Primary Water Use:				Township:	
Sec. Water Use:				Latitude DD:	45.472806
Total Depth m: 13.1				Longitude DD:	-75.520816
Depth Ref: Ground Surface				UTM Zone:	18
Depth Elev:				Easting:	459291
Drill Method:				Northing:	5035607
Orig Ground Elev m: 68				Location Accuracy:	
Elev Reliabil Note:				Accuracy:	Not Applicable
DEM Ground Elev m: 68.1					
Concession:					
Location D:					
Survey D:					
Comments:					

Borehole Geology Stratum

Geology Stratum ID:	218401449	Mat Consistency:	Stiff
Top Depth:	12.8	Material Moisture:	
Bottom Depth:	13.1	Material Texture:	
Material Color:	Brown	Non Geo Mat Type:	
Material 1:	Limestone	Geologic Formation:	
Material 2:		Geologic Group:	
Material 3:		Geologic Period:	
Material 4:		Depositional Gen:	
Gsc Material Description:	LIMESTONE. 000438047EY,BROWN,STIFF. . 0010002506007500000012ROCK. GREY. 20001 **Note: Many records provided by the department have a truncated [Stratum Description] field.		
Stratum Description:			

Geology Stratum ID:	218401448	Mat Consistency:	
Top Depth:	12.2	Material Moisture:	
Bottom Depth:	12.8	Material Texture:	
Material Color:		Non Geo Mat Type:	
Material 1:	Gravel	Geologic Formation:	
Material 2:		Geologic Group:	
Material 3:		Geologic Period:	
Material 4:		Depositional Gen:	
Gsc Material Description:			
Stratum Description:	GRAVEL.		

Geology Stratum ID:	218401447	Mat Consistency:	
Top Depth:	0	Material Moisture:	
Bottom Depth:	12.2	Material Texture:	
Material Color:	Blue	Non Geo Mat Type:	
Material 1:	Clay	Geologic Formation:	
Material 2:		Geologic Group:	
Material 3:		Geologic Period:	
Material 4:		Depositional Gen:	
Gsc Material Description:			
Stratum Description:	CLAY. BLUE.		

Source

Source Type:	Data Survey	Source Appl:	Spatial/Tabular
Source Orig:	Geological Survey of Canada	Source Iden:	1
Source Date:	1956-1972	Scale or Res:	Varies
Confidence:		Horizontal:	NAD27
Observatio:		Verticalda:	Mean Average Sea Level
Source Name:	Urban Geology Automated Information System (UGAIS)		
Source Details:	File: OTTAWA2.txt RecordID: 07923 NTS_Sheet:		
Confiden 1:			

Source List

Map Key	Number of Records	Direction/ Distance (m)	Elev/Diff (m)	Site	DB
Source Identifier: 1 Source Type: Data Survey Source Date: 1956-1972 Scale or Resolution: Varies Source Name: Urban Geology Automated Information System (UGAIS) Source Originators: Geological Survey of Canada Horizontal Datum: NAD27 Vertical Datum: Mean Average Sea Level Projection Name: Universal Transverse Mercator					
29	1 of 1	NW/186.8	61.0 / -0.79	SCHOOL DEAD END OF ST. PIERRE ST. AT ECOLE PRESAULT. GLOUCESTER CITY ON	SPL
Ref No: 160337 Year: Incident Dt: 9/21/1998 Dt MOE Arvl on Scrn: MOE Reported Dt: 9/21/1998 Dt Document Closed: Site No: MOE Response: Site County/District: Site Geo Ref Meth: Site District Office: Nearest Watercourse: Site Name: Site Address: Site Region: Site Municipality: GLOUCESTER CITY Site Lot: Site Conc: Site Geo Ref Accu: Site Map Datum: Northing: Easting: Entity Operating Name: Client Name: Client Type: Source Type: Incident Cause: PIPE/HOSE LEAK Incident Preceding Spill: Incident Reason: EQUIPMENT FAILURE Incident Summary: ECOLE PRESAULT/SEPARATE S. B.-PLUGGED UP SANITARYSEWAGE OVERFLOW.O-C R.M. Environment Impact: CONFIRMED Health Env Consequence: Nature of Impact: Soil contamination Contaminant Qty: Contaminant Qty 1: Contaminant Unit: Contaminant Code: Contaminant Name: Contaminant Limit 1: Contam Limit Freq 1: Contaminant UN No 1: Receiving Medium: LAND Activity Preceding Spill: Property 2nd Watershed: Property Tertiary Watershed: Sector Type: SAC Action Class: Call Report Locatn Geodata: Time Reported: System Facility Address:					
Municipality No: 20105 Nature of Damage: Discharger Report: Material Group: Impact to Health: Agency Involved: OTTAWA CARLETON R. M.					

Map Key	Number of Records	Direction/ Distance (m)	Elev/Diff (m)	Site	DB
30	1 of 1	ESE/189.5	68.3 / 6.45	2828 St. Joseph Boulevard Orleans ON K1C 1G7	EHS
Order No:	20120913012			Nearest Intersection:	
Status:	C			Municipality:	
Report Type:	Custom Report			Client Prov/State:	ON
Report Date:	20-SEP-12			Search Radius (km):	.25
Date Received:	13-SEP-12			X:	-75.51964
Previous Site Name:				Y:	45.473555
Lot/Building Size:					
Additional Info Ordered:					
31	1 of 1	WNW/189.6	59.9 / -1.91	1085 and 1080 St. Pierre Street Ottawa ON	EHS
Order No:	20160405074			Nearest Intersection:	
Status:	C			Municipality:	
Report Type:	Custom Report			Client Prov/State:	ON
Report Date:	12-APR-16			Search Radius (km):	.25
Date Received:	05-APR-16			X:	-75.52365
Previous Site Name:				Y:	45.475384
Lot/Building Size:					
Additional Info Ordered:	City Directory; Aerial Photos				
32	1 of 1	ENE/189.8	66.9 / 5.06	lot 1 con 1 ON	WWIS
Well ID:	1500614			Flowing (Y/N):	
Construction Date:				Flow Rate:	
Use 1st:	Domestic			Data Entry Status:	
Use 2nd:	0			Data Src:	1
Final Well Status:	Water Supply			Date Received:	12/14/1966
Water Type:				Selected Flag:	TRUE
Casing Material:				Abandonment Rec:	
Audit No:				Contractor:	1504
Tag:				Form Version:	1
Constructn Method:				Owner:	
Elevation (m):				County:	OTTAWA-CARLETON
Elevatn Reliabilty:				Lot:	001
Depth to Bedrock:				Concession:	01
Well Depth:				Concession Name:	OF
Overburden/Bedrock:				Easting NAD83:	
Pump Rate:				Northing NAD83:	
Static Water Level:				Zone:	
Clear/Cloudy:				UTM Reliability:	
Municipality:	GLOUCESTER TOWNSHIP				
Site Info:					
PDF URL (Map):	https://d2khazk8e83rdv.cloudfront.net/moe_mapping/downloads/2Water/Wells_pdfs/150\1500614.pdf				
Additional Detail(s) (Map)					
Well Completed Date:	07/27/1966				
Year Completed:	1966				
Depth (m):	7.62				
Latitude:	45.4752023829201				
Longitude:	-75.5198777202012				
Point X:	-75.51987755745391				
Point Y:	45.475202375890916				
Path:	150\1500614.pdf				

Map Key	Number of Records	Direction/ Distance (m)	Elev/Diff (m)	Site	DB
---------	-------------------	----------------------------	------------------	------	----

Bore Hole Information

Bore Hole ID:	10022657	Elevation:	
DP2BR:		Elevrc:	
Spatial Status:		Zone:	18
Code OB:		East83:	459365.80
Code OB Desc:		North83:	5035873.00
Open Hole:		Org CS:	
Cluster Kind:		UTMRC:	5
Date Completed:	07/27/1966	UTMRC Desc:	margin of error : 100 m - 300 m
Remarks:		Location Method:	p5
Location Method Desc:	Original Pre1985 UTM Rel Code 5: margin of error : 100 m - 300 m		
Elevrc Desc:			
Location Source Date:			
Improvement Location Source:			
Improvement Location Method:			
Source Revision Comment:			
Supplier Comment:			

Overburden and Bedrock

Materials Interval

Formation ID:	930989723
Layer:	2
Color:	
General Color:	
Material 1:	11
Material 1 Desc:	GRAVEL
Material 2:	
Material 2 Desc:	
Material 3:	
Material 3 Desc:	
Formation Top Depth:	20.0
Formation End Depth:	25.0
Formation End Depth UOM:	ft

Overburden and Bedrock

Materials Interval

Formation ID:	930989722
Layer:	1
Color:	3
General Color:	BLUE
Material 1:	05
Material 1 Desc:	CLAY
Material 2:	
Material 2 Desc:	
Material 3:	
Material 3 Desc:	
Formation Top Depth:	0.0
Formation End Depth:	20.0
Formation End Depth UOM:	ft

Method of Construction & Well

Use

Method Construction ID:	961500614
Method Construction Code:	7
Method Construction:	Diamond
Other Method Construction:	

Map Key	Number of Records	Direction/ Distance (m)	Elev/Diff (m)	Site	DB
<u>Pipe Information</u>					
Pipe ID:		10571227			
Casing No:		1			
Comment:					
Alt Name:					
<u>Construction Record - Casing</u>					
Casing ID:		930038229			
Layer:		1			
Material:		1			
Open Hole or Material:		STEEL			
Depth From:					
Depth To:		25.0			
Casing Diameter:		2.0			
Casing Diameter UOM:		inch			
Casing Depth UOM:		ft			
<u>Results of Well Yield Testing</u>					
Pumping Test Method Desc:		PUMP			
Pump Test ID:		991500614			
Pump Set At:					
Static Level:		5.0			
Final Level After Pumping:		20.0			
Recommended Pump Depth:		20.0			
Pumping Rate:		6.0			
Flowing Rate:					
Recommended Pump Rate:		6.0			
Levels UOM:		ft			
Rate UOM:		GPM			
Water State After Test Code:		1			
Water State After Test:		CLEAR			
Pumping Test Method:		1			
Pumping Duration HR:		2			
Pumping Duration MIN:		0			
Flowing:		No			
<u>Water Details</u>					
Water ID:		933453149			
Layer:		1			
Kind Code:		3			
Kind:		SULPHUR			
Water Found Depth:		25.0			
Water Found Depth UOM:		ft			

33

1 of 1

ENE/190.2

67.2 / 5.40

lot 1 con 1
ON

WWIS

Well ID:	1500584	Flowing (Y/N):	
Construction Date:		Flow Rate:	
Use 1st:	Domestic	Data Entry Status:	
Use 2nd:	0	Data Src:	1
Final Well Status:	Water Supply	Date Received:	11/19/1952
Water Type:		Selected Flag:	TRUE
Casing Material:		Abandonment Rec:	
Audit No:		Contractor:	3338
Tag:		Form Version:	1
Constructn Method:		Owner:	
Elevation (m):		County:	OTTAWA-CARLETON

Map Key	Number of Records	Direction/ Distance (m)	Elev/Diff (m)	Site	DB
Elevatn Reliability:				Lot:	001
Depth to Bedrock:				Concession:	01
Well Depth:				Concession Name:	OF
Overburden/Bedrock:				Easting NAD83:	
Pump Rate:				Northing NAD83:	
Static Water Level:				Zone:	
Clear/Cloudy:				UTM Reliability:	
Municipality:		GLOUCESTER TOWNSHIP			
Site Info:					
PDF URL (Map):		https://d2khazk8e83rdv.cloudfront.net/moe_mapping/downloads/2Water/Wells_pdfs/150\1500584.pdf			
<u>Additional Detail(s) (Map)</u>					
Well Completed Date:		06/14/1952			
Year Completed:		1952			
Depth (m):		8.2296			
Latitude:		45.4749782360672			
Longitude:		-75.5196837484453			
Point X:		-75.51968358521628			
Point Y:		45.47497822916592			
Path:		150\1500584.pdf			
<u>Bore Hole Information</u>					
Bore Hole ID:	10022627			Elevation:	
DP2BR:				Elevrc:	
Spatial Status:				Zone:	18
Code OB:				East83:	459380.80
Code OB Desc:				North83:	5035848.00
Open Hole:				Org CS:	
Cluster Kind:				UTMRC:	5
Date Completed:	06/14/1952			UTMRC Desc:	margin of error : 100 m - 300 m
Remarks:				Location Method:	p5
Location Method Desc:		Original Pre1985 UTM Rel Code 5: margin of error : 100 m - 300 m			
Elevrc Desc:					
Location Source Date:					
Improvement Location Source:					
Improvement Location Method:					
Source Revision Comment:					
Supplier Comment:					
<u>Overburden and Bedrock</u>					
<u>Materials Interval</u>					
Formation ID:		930989655			
Layer:		2			
Color:		3			
General Color:		BLUE			
Material 1:		05			
Material 1 Desc:		CLAY			
Material 2:					
Material 2 Desc:					
Material 3:					
Material 3 Desc:					
Formation Top Depth:		7.0			
Formation End Depth:		26.0			
Formation End Depth UOM:		ft			
<u>Overburden and Bedrock</u>					
<u>Materials Interval</u>					

Map Key	Number of Records	Direction/ Distance (m)	Elev/Diff (m)	Site	DB
Formation ID:		930989656			
Layer:		3			
Color:					
General Color:					
Material 1:		11			
Material 1 Desc:		GRAVEL			
Material 2:					
Material 2 Desc:					
Material 3:					
Material 3 Desc:					
Formation Top Depth:		26.0			
Formation End Depth:		27.0			
Formation End Depth UOM:		ft			
<u>Overburden and Bedrock</u>					
<u>Materials Interval</u>					
Formation ID:		930989654			
Layer:		1			
Color:		7			
General Color:		RED			
Material 1:		05			
Material 1 Desc:		CLAY			
Material 2:					
Material 2 Desc:					
Material 3:					
Material 3 Desc:					
Formation Top Depth:		0.0			
Formation End Depth:		7.0			
Formation End Depth UOM:		ft			
<u>Method of Construction & Well Use</u>					
Method Construction ID:		961500584			
Method Construction Code:		1			
Method Construction:		Cable Tool			
Other Method Construction:					
<u>Pipe Information</u>					
Pipe ID:		10571197			
Casing No:		1			
Comment:					
Alt Name:					
<u>Construction Record - Casing</u>					
Casing ID:		930038182			
Layer:		1			
Material:		1			
Open Hole or Material:		STEEL			
Depth From:					
Depth To:		26.0			
Casing Diameter:		8.0			
Casing Diameter UOM:		inch			
Casing Depth UOM:		ft			
<u>Results of Well Yield Testing</u>					
Pumping Test Method Desc:		PUMP			
Pump Test ID:		991500584			

Map Key	Number of Records	Direction/ Distance (m)	Elev/Diff (m)	Site	DB
Pump Set At: Static Level: 6.0 Final Level After Pumping: 16.0 Recommended Pump Depth: Pumping Rate: 7.0 Flowing Rate: Recommended Pump Rate: Levels UOM: ft Rate UOM: GPM Water State After Test Code: 1 Water State After Test: CLEAR Pumping Test Method: 1 Pumping Duration HR: 1 Pumping Duration MIN: 0 Flowing: No					
<u>Water Details</u>					
Water ID: 933453118 Layer: 1 Kind Code: 1 Kind: FRESH Water Found Depth: 26.0 Water Found Depth UOM: ft					
34	1 of 3	ESE/194.4	67.9 / 6.10	Westdale Construction Co. Limited 2832 St. Joseph Blvd Ottawa ON M3B 2T3	ECA
Approval No: 1523-A3PL3T Approval Date: 2015-10-30 Status: Approved Record Type: ECA Link Source: IDS SWP Area Name: Approval Type: ECA-MUNICIPAL AND PRIVATE SEWAGE WORKS Project Type: MUNICIPAL AND PRIVATE SEWAGE WORKS Business Name: Westdale Construction Co. Limited Address: 2832 St. Joseph Blvd Full Address: Full PDF Link: https://www.accessenvironment.ene.gov.on.ca/instruments/8265-9WHKUV-14.pdf PDF Site Location:					
34	2 of 3	ESE/194.4	67.9 / 6.10	2832 St Joseph Blvd Ottawa ON K1C1G7	EHS
Order No: 20140331013 Status: C Report Type: Standard Report Report Date: 08-APR-14 Date Received: 31-MAR-14 Previous Site Name: Unknown Lot/Building Size: 3524m2 Additional Info Ordered: City Directory Nearest Intersection: Municipality: City of Ottawa Client Prov/State: ON Search Radius (km): .25 X: -75.519216 Y: 45.473517					
34	3 of 3	ESE/194.4	67.9 / 6.10	2832 St Joseph Blvd Orléans ON K1C 1G7	EHS
Order No: 21080800028 Status: C Report Type: Standard Express Report Nearest Intersection: Municipality: Orleans Client Prov/State: ON					

Map Key	Number of Records	Direction/ Distance (m)	Elev/Diff (m)	Site	DB
Report Date: 08-AUG-21 Search Radius (km): .25 Date Received: 08-AUG-21 X: -75.5193211 Previous Site Name: Y: 45.4735115 Lot/Building Size: Additional Info Ordered: Fire Insur. Maps and/or Site Plans; Title Searches; Topographic Maps; Aerial Photos					
35	1 of 1	E/195.1	67.9 / 6.04	2859 St. Joseph Orleans ON	EHS
Order No: 20150714081 Nearest Intersection: Status: C Municipality: Report Type: Custom Report Client Prov/State: ON Report Date: 20-JUL-15 Search Radius (km): .25 Date Received: 14-JUL-15 X: -75.519374 Previous Site Name: Y: 45.474166 Lot/Building Size: Additional Info Ordered:					
36	1 of 1	NNE/195.7	64.9 / 3.09	6870 Rocque Street Orléans ON K1C 1A5	EHS
Order No: 23090600396 Nearest Intersection: Status: C Municipality: Report Type: Standard Report Client Prov/State: ON Report Date: 11-SEP-23 Search Radius (km): .25 Date Received: 06-SEP-23 X: -75.5210881 Previous Site Name: Y: 45.4758991 Lot/Building Size: Additional Info Ordered: Title Searches; Topographic Maps; City Directory					
37	1 of 2	ESE/197.1	66.9 / 5.06	Jardin Royal Inc./Royal Garden Inc. 2802 St. Joseph Blvd Orleans Ottawa ON K1C 1G5	CA
Certificate #: 0119-7TPTFS Application Year: 2009 Issue Date: 7/23/2009 Approval Type: Municipal and Private Sewage Works Status: Approved Application Type: Client Name: Client Address: Client City: Client Postal Code: Project Description: Contaminants: Emission Control:					
37	2 of 2	ESE/197.1	66.9 / 5.06	Jardin Royal Inc./Royal Garden Inc. 2802 St. Joseph Blvd Orleans Ottawa ON K1C 1G5	ECA
Approval No: 0119-7TPTFS MOE District: Ottawa Approval Date: 2009-07-23 City: Status: Approved Longitude: -75.521614 Record Type: ECA Latitude: 45.47265 Link Source: IDS Geometry X: SWP Area Name: Rideau Valley Geometry Y: Approval Type: ECA-MUNICIPAL AND PRIVATE SEWAGE WORKS					

Map Key	Number of Records	Direction/ Distance (m)	Elev/Diff (m)	Site	DB
Project Type:		MUNICIPAL AND PRIVATE SEWAGE WORKS			
Business Name:		Jardin Royal Inc./Royal Garden Inc.			
Address:		2802 St. Joseph Blvd Orleans			
Full Address:					
Full PDF Link:		https://www.accessenvironment.ene.gov.on.ca/instruments/7008-7SVRYR-14.pdf			
PDF Site Location:					
38	1 of 1	NNE/197.8	64.9 / 3.09	6870 & 6880 Rocque Street Orleans ON K1C 1A5	EHS
Order No:		25051200020		Nearest Intersection:	
Status:		C		Municipality:	
Report Type:		RSC Report (Urban)		Client Prov/State: ON	
Report Date:		15-MAY-25		Search Radius (km): .3	
Date Received:		12-MAY-25		X: -75.52103876	
Previous Site Name:				Y: 45.4759071	
Lot/Building Size:					
Additional Info Ordered:		Fire Insur. Maps and/or Site Plans; Title Searches; City Directory; Aerial Photos			
39	1 of 1	NNE/200.5	64.9 / 3.09	6870 & 6880 Rocque St, and 1113 Maisonneuve St Orléans ON K1C 1K9	EHS
Order No:		23030800025		Nearest Intersection:	
Status:		C		Municipality:	
Report Type:		Standard Report		Client Prov/State: ON	
Report Date:		13-MAR-23		Search Radius (km): .25	
Date Received:		08-MAR-23		X: -75.5209357	
Previous Site Name:				Y: 45.4759065	
Lot/Building Size:					
Additional Info Ordered:					
40	1 of 5	SSE/200.6	60.9 / -0.93	ORLEANS PROPANE CENTRE INC 2754 ST JOSEPH BLVD GLOUCESTER ON K1C1G5	PRT
Location ID:		20839			
Type:		retail			
Expiry Date:		1995-06-30			
Capacity (L):		2000			
Licence #:		0076386184			
40	2 of 5	SSE/200.6	60.9 / -0.93	ORLEANS PROPANE CENTRE 2754 ST JOSEPH BLVD ORLEANS ON K1C 1G5	RST
Headcode:		01070540			
Headcode Desc:		PROPANE GAS-TANKS & REFILLING			
Phone:					
List Name:					
Description:					
40	3 of 5	SSE/200.6	60.9 / -0.93	ORLEANS PROPANE CENTRE 2754 ST JOSEPH BLVD OTTAWA ON K1C 1G5	RST
Headcode:		1070540			

Map Key	Number of Records	Direction/ Distance (m)	Elev/Diff (m)	Site	DB
Headcode Desc:		Propane Gas-Tanks & Refilling			
Phone:		6138343200			
List Name:					
Description:					
40	4 of 5	SSE/200.6	60.9 / -0.93	ORLEANS PROPANE 2754 ST JOSEPH BLVD ORLEANS ON K1C1G5	RST
Headcode:		01070510			
Headcode Desc:		PROPANE GAS SALES & SERVICE			
Phone:		6138343200			
List Name:		INFO-DIRECT(TM) BUSINESS FILE			
Description:					
40	5 of 5	SSE/200.6	60.9 / -0.93	ORLEANS PROPANE CENTRE 2754 ST. JOSEPH BLVD ORLEANS ON K1C1G5	RST
Headcode:		01070540			
Headcode Desc:		PROPANE GAS TANKS & REFILLING			
Phone:		6138343200			
List Name:					
Description:					
41	1 of 4	S/201.7	59.8 / -2.06	CYCLEPATH, THE 2746 ST. JOSEPH BOULEVARD ORLEANS ON K1C 1G5	GEN
Generator Info					
Generator No:		ON1176206		Choice of Contact:	
Approval Years:		93,95,96,97,98,99,00,01		Contaminated Fac:	
Status:				MHSW Facility:	
PO Box No:				SIC Code: 6542	
Country:					
Co Admin:					
Phone No Admin:					
SIC Description:		BICYCLE SHOPS			
Waste Detail(s)					
Waste Class:		213			
Waste Class Name:		PETROLEUM DISTILLATES			
41	2 of 4	S/201.7	59.8 / -2.06	DYNASTICS INC. 2746 ST. JOSEPH BOULEVARD ORLEANS ON K1C 1G5	GEN
Generator Info					
Generator No:		ON1176206		Choice of Contact:	
Approval Years:		94		Contaminated Fac:	
Status:				MHSW Facility:	
PO Box No:				SIC Code: 6542	

Map Key	Number of Records	Direction/ Distance (m)	Elev/Diff (m)	Site	DB
Country:					
Co Admin:					
Phone No Admin:					
		SIC Description: BICYCLE SHOPS			
Waste Detail(s)					
Waste Class:		213			
Waste Class Name:		PETROLEUM DISTILLATES			

41	3 of 4	S/201.7	59.8 / -2.06	13434311 CANADA INC. #100, 2746 St Joseph Blvd Orleans ON K1C 1G5	GEN
--------------------	--------	---------	--------------	---	-----

Generator Info

Generator No:	ON5724357	Choice of Contact:
Approval Years:	As of Oct 2022	Contaminated Fac:
Status:	Registered	MHSW Facility:
PO Box No:		SIC Code:
Country:	Canada	
Co Admin:		
Phone No Admin:		
SIC Description:		

Waste Detail(s)

Waste Class:	261 A
Waste Class Name:	PHARMACEUTICALS

Waste Detail(s)

Waste Class:	312 P
Waste Class Name:	PATHOLOGICAL WASTES

41	4 of 4	S/201.7	59.8 / -2.06	Orleans Community Pharmacy 2746 Saint Joseph Boulevard Ottawa ON	GEN
--------------------	--------	---------	--------------	--	-----

Generator Info (as of Dec 2024)

Generator No:	ON5724357
Generator Company Name:	Orleans Community Pharmacy
Street:	2746 Saint Joseph Boulevard
City:	Ottawa
Province State:	Ontario
Country:	Canada
Postal Code:	K1C 1G5
Waste Class:	312 P, 261 A

Waste Class Decoded:

312 - PATHOLOGICAL WASTES; 261 - PHARMACEUTICALS

Generator Info (as of Apr 2025)

Map Key	Number of Records	Direction/ Distance (m)	Elev/Diff (m)	Site	DB
Generator Company Name:		Orleans Community Pharmacy			
Generator Site Address:		2746 Saint Joseph Boulevard			
City:		Ottawa			
Province State:		Ontario			
Country:		Canada			
Postal Code:		K1C 1G5			
Waste Class:		312 P, 261 A			
Waste Class Decoded:					
312 - PATHOLOGICAL WASTES; 261 - PHARMACEUTICALS					
Waste Characteristic Decoded:					
P - Pathological; A - Acutely Hazardous Waste Chem.					

<u>42</u>	1 of 2	NE/204.6	65.8 / 3.95	lot 1 con 1 ON	WWIS
Well ID:	1500604			Flowing (Y/N):	
Construction Date:				Flow Rate:	
Use 1st:	Domestic			Data Entry Status:	
Use 2nd:	0			Data Src:	1
Final Well Status:	Water Supply			Date Received:	09/05/1962
Water Type:				Selected Flag:	TRUE
Casing Material:				Abandonment Rec:	
Audit No:				Contractor:	1632
Tag:				Form Version:	1
Constructn Method:				Owner:	
Elevation (m):				County:	OTTAWA-CARLETON
Elevatn Reliabilty:				Lot:	001
Depth to Bedrock:				Concession:	01
Well Depth:				Concession Name:	OF
Overburden/Bedrock:				Easting NAD83:	
Pump Rate:				Northing NAD83:	
Static Water Level:				Zone:	
Clear/Cloudy:				UTM Reliability:	
Municipality:	GLOUCESTER TOWNSHIP				
Site Info:					
PDF URL (Map):	https://d2khazk8e83rdv.cloudfront.net/moe_mapping/downloads/2Water/Wells_pdfs/150\1500604.pdf				

Additional Detail(s) (Map)

Well Completed Date:	07/31/1962
Year Completed:	1962
Depth (m):	21.9456
Latitude:	45.4756062542209
Longitude:	-75.5201373176777
Point X:	-75.52013715517928
Point Y:	45.475606246683085
Path:	150\1500604.pdf

Bore Hole Information

Bore Hole ID:	10022647	Elevation:	
DP2BR:		Elevrc:	
Spatial Status:		Zone:	18
Code OB:		East83:	459345.80
Code OB Desc:		North83:	5035918.00
Open Hole:		Org CS:	

Map Key	Number of Records	Direction/ Distance (m)	Elev/Diff (m)	Site	DB
Cluster Kind:				UTMRC:	5
Date Completed:	07/31/1962			UTMRC Desc:	margin of error : 100 m - 300 m
Remarks:				Location Method:	p5
Location Method Desc:		Original Pre1985 UTM Rel Code 5: margin of error : 100 m - 300 m			
Elevrc Desc:					
Location Source Date:					
Improvement Location Source:					
Improvement Location Method:					
Source Revision Comment:					
Supplier Comment:					
<u>Overburden and Bedrock</u>					
<u>Materials Interval</u>					
Formation ID:		930989702			
Layer:		2			
Color:		2			
General Color:		GREY			
Material 1:		15			
Material 1 Desc:		LIMESTONE			
Material 2:					
Material 2 Desc:					
Material 3:					
Material 3 Desc:					
Formation Top Depth:		23.0			
Formation End Depth:		72.0			
Formation End Depth UOM:		ft			
<u>Overburden and Bedrock</u>					
<u>Materials Interval</u>					
Formation ID:		930989701			
Layer:		1			
Color:					
General Color:					
Material 1:		05			
Material 1 Desc:		CLAY			
Material 2:					
Material 2 Desc:					
Material 3:					
Material 3 Desc:					
Formation Top Depth:		0.0			
Formation End Depth:		23.0			
Formation End Depth UOM:		ft			
<u>Method of Construction & Well</u>					
<u>Use</u>					
Method Construction ID:		961500604			
Method Construction Code:		1			
Method Construction:		Cable Tool			
Other Method Construction:					
<u>Pipe Information</u>					
Pipe ID:		10571217			
Casing No:		1			
Comment:					
Alt Name:					
<u>Construction Record - Casing</u>					

Map Key	Number of Records	Direction/ Distance (m)	Elev/Diff (m)	Site	DB
<hr/>					
Casing ID:		930038214			
Layer:		2			
Material:		4			
Open Hole or Material:		OPEN HOLE			
Depth From:					
Depth To:		72.0			
Casing Diameter:		2.0			
Casing Diameter UOM:		inch			
Casing Depth UOM:		ft			
<u>Construction Record - Casing</u>					
Casing ID:		930038213			
Layer:		1			
Material:		1			
Open Hole or Material:		STEEL			
Depth From:					
Depth To:		23.0			
Casing Diameter:		2.0			
Casing Diameter UOM:		inch			
Casing Depth UOM:		ft			
<u>Results of Well Yield Testing</u>					
Pumping Test Method Desc:		PUMP			
Pump Test ID:		991500604			
Pump Set At:					
Static Level:		8.0			
Final Level After Pumping:		30.0			
Recommended Pump Depth:		70.0			
Pumping Rate:		3.0			
Flowing Rate:					
Recommended Pump Rate:		3.0			
Levels UOM:		ft			
Rate UOM:		GPM			
Water State After Test Code:		1			
Water State After Test:		CLEAR			
Pumping Test Method:		1			
Pumping Duration HR:		0			
Pumping Duration MIN:		30			
Flowing:		No			
<u>Water Details</u>					
Water ID:		933453139			
Layer:		1			
Kind Code:		3			
Kind:		SULPHUR			
Water Found Depth:		72.0			
Water Found Depth UOM:		ft			

[42](#)

2 of 2

NE/204.6

65.8 / 3.95

lot 1 con 1
ON

WWIS

Well ID:	1500605	Flowing (Y/N):	
Construction Date:		Flow Rate:	
Use 1st:	Domestic	Data Entry Status:	
Use 2nd:	0	Data Src:	1
Final Well Status:	Water Supply	Date Received:	12/07/1962
Water Type:		Selected Flag:	TRUE
Casing Material:		Abandonment Rec:	
Audit No:		Contractor:	1629

Map Key	Number of Records	Direction/ Distance (m)	Elev/Diff (m)	Site	DB
Tag:				Form Version:	1
Constructn Method:				Owner:	
Elevation (m):				County:	OTTAWA-CARLETON
Elevatn Reliabilty:				Lot:	001
Depth to Bedrock:				Concession:	01
Well Depth:				Concession Name:	OF
Overburden/Bedrock:				Easting NAD83:	
Pump Rate:				Northing NAD83:	
Static Water Level:				Zone:	
Clear/Cloudy:				UTM Reliability:	
Municipality:		GLOUCESTER TOWNSHIP			
Site Info:					
PDF URL (Map):		https://d2khazk8e83rdv.cloudfront.net/moe_mapping/downloads/2Water/Wells_pdfs/150\1500605.pdf			

Additional Detail(s) (Map)

Well Completed Date: 11/12/1962
Year Completed: 1962
Depth (m): 11.2776
Latitude: 45.4756062542209
Longitude: -75.5201373176777
Point X: -75.52013715517928
Point Y: 45.475606246683085
Path: 150\1500605.pdf

Bore Hole Information

Bore Hole ID:	10022648	Elevation:	
DP2BR:		Elevrc:	
Spatial Status:		Zone:	18
Code OB:		East83:	459345.80
Code OB Desc:		North83:	5035918.00
Open Hole:		Org CS:	
Cluster Kind:		UTMRC:	5
Date Completed:	11/12/1962	UTMRC Desc:	margin of error : 100 m - 300 m
Remarks:		Location Method:	p5
Location Method Desc:	Original Pre1985 UTM Rel Code 5: margin of error : 100 m - 300 m		
Elevrc Desc:			
Location Source Date:			
Improvement Location Source:			
Improvement Location Method:			
Source Revision Comment:			
Supplier Comment:			

Overburden and Bedrock

Materials Interval

Formation ID: 930989703
Layer: 1
Color:
General Color:
Material 1: 05
Material 1 Desc: CLAY
Material 2:
Material 2 Desc:
Material 3:
Material 3 Desc:
Formation Top Depth: 0.0
Formation End Depth: 17.0
Formation End Depth UOM: ft

Map Key	Number of Records	Direction/ Distance (m)	Elev/Diff (m)	Site	DB
<u>Overburden and Bedrock</u>					
<u>Materials Interval</u>					
Formation ID:			930989705		
Layer:			3		
Color:			8		
General Color:			BLACK		
Material 1:			17		
Material 1 Desc:			SHALE		
Material 2:					
Material 2 Desc:					
Material 3:					
Material 3 Desc:					
Formation Top Depth:			23.0		
Formation End Depth:			37.0		
Formation End Depth UOM:			ft		
<u>Overburden and Bedrock</u>					
<u>Materials Interval</u>					
Formation ID:			930989704		
Layer:			2		
Color:					
General Color:					
Material 1:			15		
Material 1 Desc:			LIMESTONE		
Material 2:					
Material 2 Desc:					
Material 3:					
Material 3 Desc:					
Formation Top Depth:			17.0		
Formation End Depth:			23.0		
Formation End Depth UOM:			ft		
<u>Method of Construction & Well</u>					
<u>Use</u>					
Method Construction ID:			961500605		
Method Construction Code:			1		
Method Construction:			Cable Tool		
Other Method Construction:					
<u>Pipe Information</u>					
Pipe ID:			10571218		
Casing No:			1		
Comment:					
Alt Name:					
<u>Construction Record - Casing</u>					
Casing ID:			930038215		
Layer:			1		
Material:			1		
Open Hole or Material:			STEEL		
Depth From:					
Depth To:			20.0		
Casing Diameter:			2.0		
Casing Diameter UOM:			inch		
Casing Depth UOM:			ft		
<u>Construction Record - Casing</u>					

Map Key	Number of Records	Direction/ Distance (m)	Elev/Diff (m)	Site	DB
---------	-------------------	----------------------------	------------------	------	----

Casing ID: 930038216
Layer: 2
Material: 4
Open Hole or Material: OPEN HOLE
Depth From:
Depth To: 37.0
Casing Diameter: 2.0
Casing Diameter UOM: inch
Casing Depth UOM: ft

Results of Well Yield Testing

Pumping Test Method Desc: PUMP
Pump Test ID: 991500605
Pump Set At:
Static Level: 10.0
Final Level After Pumping: 18.0
Recommended Pump Depth: 18.0
Pumping Rate: 6.0
Flowing Rate:
Recommended Pump Rate: 3.0
Levels UOM: ft
Rate UOM: GPM
Water State After Test Code: 1
Water State After Test: CLEAR
Pumping Test Method: 1
Pumping Duration HR: 3
Pumping Duration MIN: 0
Flowing: No

Water Details

Water ID: 933453140
Layer: 1
Kind Code: 3
Kind: SULPHUR
Water Found Depth: 37.0
Water Found Depth UOM: ft

43	1 of 1	ENE/207.0	66.8 / 5.03	1140 Gabriel St Ottawa ON K1C1K8	EHS
--------------------	--------	------------------	--------------------	---	------------

Order No: 20160720119 Status: C Report Type: Standard Report Report Date: 22-JUL-16 Date Received: 20-JUL-16 Previous Site Name: Lot/Building Size: Additional Info Ordered: City Directory	Nearest Intersection: Municipality: Client Prov/State: ON Search Radius (km): .25 X: -75.519576 Y: 45.475157
--	---

44	1 of 1	E/209.7	67.9 / 6.09	2859 ST. JOSEPH BLVD. lot 1 con 1 Orl?ans ON	WWIS
--------------------	--------	----------------	--------------------	---	-------------

Well ID: 7250302 Construction Date: Use 1st: Monitoring and Test Hole Use 2nd: 0 Final Well Status: Monitoring and Test Hole Water Type: Casing Material:	Flowing (Y/N): Flow Rate: Data Entry Status: Data Src: Date Received: 10/16/2015 Selected Flag: TRUE Abandonment Rec:
--	--

Map Key	Number of Records	Direction/ Distance (m)	Elev/Diff (m)	Site	DB
Audit No:	Z214863			Contractor:	7241
Tag:	A186401			Form Version:	7
Constructn Method:				Owner:	
Elevation (m):				County:	OTTAWA-CARLETON
Elevatn Reliability:				Lot:	001
Depth to Bedrock:				Concession:	01
Well Depth:				Concession Name:	OF
Overburden/Bedrock:				Easting NAD83:	
Pump Rate:				Northing NAD83:	
Static Water Level:				Zone:	
Clear/Cloudy:				UTM Reliability:	
Municipality:		GLOUCESTER TOWNSHIP			
Site Info:					
PDF URL (Map):		https://d2khazk8e83rdv.cloudfront.net/moe_mapping/downloads/2Water/Wells_pdfs/725\7250302.pdf			

Additional Detail(s) (Map)

Well Completed Date: 08/31/2015
Year Completed: 2015
Depth (m): 7.62
Latitude: 45.4743143988606
Longitude: -75.5191889199422
Point X: -75.51918875744565
Point Y: 45.47431439219365
Path: 725\7250302.pdf

Bore Hole Information

Bore Hole ID:	1005748627	Elevation:	
DP2BR:		Elevrc:	
Spatial Status:		Zone:	18
Code OB:		East83:	459419.00
Code OB Desc:		North83:	5035774.00
Open Hole:		Org CS:	UTM83
Cluster Kind:		UTMRC:	4
Date Completed:	08/31/2015	UTMRC Desc:	margin of error : 30 m - 100 m
Remarks:		Location Method:	digit
Location Method Desc:			
Elevrc Desc:			
Location Source Date:			
Improvement Location Source:			
Improvement Location Method:			
Source Revision Comment:			
Supplier Comment:			

Overburden and Bedrock

Materials Interval

Formation ID: 1005772567
Layer: 1
Color: 6
General Color: BROWN
Material 1: 28
Material 1 Desc: SAND
Material 2: 11
Material 2 Desc: GRAVEL
Material 3: 85
Material 3 Desc: SOFT
Formation Top Depth: 0.0
Formation End Depth: 0.9100000262260437
Formation End Depth UOM: m

Map Key	Number of Records	Direction/ Distance (m)	Elev/Diff (m)	Site	DB
<u>Overburden and Bedrock Materials Interval</u>					
Formation ID:		1005772568			
Layer:		2			
Color:		6			
General Color:		BROWN			
Material 1:		05			
Material 1 Desc:		CLAY			
Material 2:		06			
Material 2 Desc:		SILT			
Material 3:		85			
Material 3 Desc:		SOFT			
Formation Top Depth:		0.9100000262260437			
Formation End Depth:		4.269999980926514			
Formation End Depth UOM:		m			
<u>Overburden and Bedrock Materials Interval</u>					
Formation ID:		1005772569			
Layer:		3			
Color:		2			
General Color:		GREY			
Material 1:		05			
Material 1 Desc:		CLAY			
Material 2:		06			
Material 2 Desc:		SILT			
Material 3:		85			
Material 3 Desc:		SOFT			
Formation Top Depth:		4.269999980926514			
Formation End Depth:		7.619999885559082			
Formation End Depth UOM:		m			
<u>Annular Space/Abandonment Sealing Record</u>					
Plug ID:		1005772577			
Layer:		1			
Plug From:		0.0			
Plug To:		0.3100000023841858			
Plug Depth UOM:		m			
<u>Annular Space/Abandonment Sealing Record</u>					
Plug ID:		1005772579			
Layer:		3			
Plug From:		2.740000009536743			
Plug To:		7.619999885559082			
Plug Depth UOM:		m			
<u>Annular Space/Abandonment Sealing Record</u>					
Plug ID:		1005772578			
Layer:		2			
Plug From:		0.3100000023841858			
Plug To:		2.740000009536743			
Plug Depth UOM:		m			

Map Key	Number of Records	Direction/ Distance (m)	Elev/Diff (m)	Site	DB
<u>Method of Construction & Well Use</u>					
Method Construction ID:		1005772576			
Method Construction Code:		D			
Method Construction:		Direct Push			
Other Method Construction:					
<u>Pipe Information</u>					
Pipe ID:		1005772566			
Casing No:		0			
Comment:					
Alt Name:					
<u>Construction Record - Casing</u>					
Casing ID:		1005772572			
Layer:		1			
Material:		5			
Open Hole or Material:		PLASTIC			
Depth From:		0.0			
Depth To:		3.0999999046325684			
Casing Diameter:		4.03000020980835			
Casing Diameter UOM:		cm			
Casing Depth UOM:		m			
<u>Construction Record - Screen</u>					
Screen ID:		1005772573			
Layer:		1			
Slot:		10			
Screen Top Depth:		3.0999999046325684			
Screen End Depth:		7.619999885559082			
Screen Material:		5			
Screen Depth UOM:		m			
Screen Diameter UOM:		cm			
Screen Diameter:		4.820000171661377			
<u>Water Details</u>					
Water ID:		1005772571			
Layer:					
Kind Code:					
Kind:					
Water Found Depth:					
Water Found Depth UOM:		m			
<u>Hole Diameter</u>					
Hole ID:		1005772570			
Diameter:		8.25			
Depth From:		0.0			
Depth To:		7.619999885559082			
Hole Depth UOM:		m			
Hole Diameter UOM:		cm			
45	1 of 1	ESE/210.4	68.8 / 7.01	lot 2 con 1 ON	WWIS
Well ID:	1500617			Flowing (Y/N):	

Map Key	Number of Records	Direction/ Distance (m)	Elev/Diff (m)	Site	DB
Construction Date:				Flow Rate:	
Use 1st:	Domestic			Data Entry Status:	
Use 2nd:	0			Data Src:	1
Final Well Status:	Water Supply			Date Received:	08/18/1954
Water Type:				Selected Flag:	TRUE
Casing Material:				Abandonment Rec:	
Audit No:				Contractor:	1802
Tag:				Form Version:	1
Constructn Method:				Owner:	
Elevation (m):				County:	OTTAWA-CARLETON
Elevatn Reliabilty:				Lot:	002
Depth to Bedrock:				Concession:	01
Well Depth:				Concession Name:	OF
Overburden/Bedrock:				Easting NAD83:	
Pump Rate:				Northing NAD83:	
Static Water Level:				Zone:	
Clear/Cloudy:				UTM Reliability:	
Municipality:	GLOUCESTER TOWNSHIP				
Site Info:					

PDF URL (Map): https://d2khazk8e83rdv.cloudfront.net/moe_mapping/downloads/2Water/Wells_pdfs/150\1500617.pdf

Additional Detail(s) (Map)

Well Completed Date: 08/04/1954
Year Completed: 1954
Depth (m): 42.9768
Latitude: 45.4734492628725
Longitude: -75.5194138212321
Point X: -75.51941365876036
Point Y: 45.47344925611686
Path: 150\1500617.pdf

Bore Hole Information

Bore Hole ID:	10022660	Elevation:	
DP2BR:		Elevrc:	
Spatial Status:		Zone:	18
Code OB:		East83:	459400.80
Code OB Desc:		North83:	5035678.00
Open Hole:		Org CS:	
Cluster Kind:		UTMRC:	5
Date Completed:	08/04/1954	UTMRC Desc:	margin of error : 100 m - 300 m
Remarks:		Location Method:	p5
Location Method Desc:	Original Pre1985 UTM Rel Code 5: margin of error : 100 m - 300 m		
Elevrc Desc:			
Location Source Date:			
Improvement Location Source:			
Improvement Location Method:			
Source Revision Comment:			
Supplier Comment:			

Overburden and Bedrock

Materials Interval

Formation ID: 930989729
Layer: 2
Color:
General Color:
Material 1: 11
Material 1 Desc: GRAVEL
Material 2: 09
Material 2 Desc: MEDIUM SAND

Map Key	Number of Records	Direction/ Distance (m)	Elev/Diff (m)	Site	DB
Material 3:					
Material 3 Desc:					
Formation Top Depth:		60.0			
Formation End Depth:		63.0			
Formation End Depth UOM:		ft			
<u>Overburden and Bedrock</u>					
<u>Materials Interval</u>					
Formation ID:		930989728			
Layer:		1			
Color:		3			
General Color:		BLUE			
Material 1:		05			
Material 1 Desc:		CLAY			
Material 2:					
Material 2 Desc:					
Material 3:					
Material 3 Desc:					
Formation Top Depth:		0.0			
Formation End Depth:		60.0			
Formation End Depth UOM:		ft			
<u>Overburden and Bedrock</u>					
<u>Materials Interval</u>					
Formation ID:		930989730			
Layer:		3			
Color:					
General Color:					
Material 1:		15			
Material 1 Desc:		LIMESTONE			
Material 2:					
Material 2 Desc:					
Material 3:					
Material 3 Desc:					
Formation Top Depth:		63.0			
Formation End Depth:		141.0			
Formation End Depth UOM:		ft			
<u>Method of Construction & Well</u>					
<u>Use</u>					
Method Construction ID:		961500617			
Method Construction Code:		7			
Method Construction:		Diamond			
Other Method Construction:					
<u>Pipe Information</u>					
Pipe ID:		10571230			
Casing No:		1			
Comment:					
Alt Name:					
<u>Construction Record - Casing</u>					
Casing ID:		930038235			
Layer:		2			
Material:		4			
Open Hole or Material:		OPEN HOLE			
Depth From:					

Map Key	Number of Records	Direction/ Distance (m)	Elev/Diff (m)	Site	DB
Depth To: Casing Diameter: Casing Diameter UOM: Casing Depth UOM:		141.0 2.0 inch ft			
<u>Construction Record - Casing</u>					
Casing ID: Layer: Material: Open Hole or Material: Depth From: Depth To: Casing Diameter: Casing Diameter UOM: Casing Depth UOM:		930038234 1 1 STEEL 63.0 2.0 inch ft			
<u>Results of Well Yield Testing</u>					
Pumping Test Method Desc: Pump Test ID: Pump Set At: Static Level: Final Level After Pumping: Recommended Pump Depth: Pumping Rate: Flowing Rate: Recommended Pump Rate: Levels UOM: Rate UOM: Water State After Test Code: Water State After Test: Pumping Test Method: Pumping Duration HR: Pumping Duration MIN: Flowing:		PUMP 991500617 48.0 50.0 4.0 ft GPM 1 4 0 No			
<u>Water Details</u>					
Water ID: Layer: Kind Code: Kind: Water Found Depth: Water Found Depth UOM:		933453152 1 3 SULPHUR 138.0 ft			
46	1 of 1	NNE/211.4	64.9 / 3.09	6880 Rocque Street Ottawa ON K1C 1A5	EHS
Order No: Status: Report Type: Report Date: Date Received: Previous Site Name: Lot/Building Size: Additional Info Ordered:		24061900427 C Standard Select Report 24-JUN-24 19-JUN-24 Fire Insur. Maps and/or Site Plans; Title Searches; Topographic Maps; City Directory		Nearest Intersection: Municipality: Client Prov/State: Search Radius (km): X: Y:	
47	1 of 1	E/211.5	67.9 / 6.06	lot 1 con 1 ON	WWIS

Map Key	Number of Records	Direction/ Distance (m)	Elev/Diff (m)	Site	DB
Well ID:	1500610			Flowing (Y/N):	
Construction Date:				Flow Rate:	
Use 1st:	Domestic			Data Entry Status:	
Use 2nd:	0			Data Src:	1
Final Well Status:	Water Supply			Date Received:	01/19/1965
Water Type:				Selected Flag:	TRUE
Casing Material:				Abandonment Rec:	
Audit No:				Contractor:	1504
Tag:				Form Version:	1
Constructn Method:				Owner:	
Elevation (m):				County:	OTTAWA-CARLETON
Elevatn Reliabilty:				Lot:	001
Depth to Bedrock:				Concession:	01
Well Depth:				Concession Name:	OF
Overburden/Bedrock:				Easting NAD83:	
Pump Rate:				Northing NAD83:	
Static Water Level:				Zone:	
Clear/Cloudy:				UTM Reliability:	
Municipality:		GLOUCESTER TOWNSHIP			
Site Info:					

PDF URL (Map): https://d2khazk8e83rdv.cloudfront.net/moe_mapping/downloads/2Water/Wells_pdfs/150\1500610.pdf

Additional Detail(s) (Map)

Well Completed Date: 07/29/1964
Year Completed: 1964
Depth (m): 11.5824
Latitude: 45.4743055027214
Longitude: -75.519165809241
Point X: -75.51916564649677
Point Y: 45.47430549576873
Path: 150\1500610.pdf

Bore Hole Information

Bore Hole ID:	10022653	Elevation:	
DP2BR:		Elevrc:	
Spatial Status:		Zone:	18
Code OB:		East83:	459420.80
Code OB Desc:		North83:	5035773.00
Open Hole:		Org CS:	
Cluster Kind:		UTMRC:	5
Date Completed:	07/29/1964	UTMRC Desc:	margin of error : 100 m - 300 m
Remarks:		Location Method:	p5
Location Method Desc:	Original Pre1985 UTM Rel Code 5: margin of error : 100 m - 300 m		
Elevrc Desc:			
Location Source Date:			
Improvement Location Source:			
Improvement Location Method:			
Source Revision Comment:			
Supplier Comment:			

**Overburden and Bedrock
Materials Interval**

Formation ID: 930989714
Layer: 1
Color: 3
General Color: BLUE
Material 1: 05
Material 1 Desc: CLAY
Material 2:

Map Key	Number of Records	Direction/ Distance (m)	Elev/Diff (m)	Site	DB
Material 2 Desc:					
Material 3:					
Material 3 Desc:					
Formation Top Depth:		0.0			
Formation End Depth:		28.0			
Formation End Depth UOM:		ft			
<u>Overburden and Bedrock</u>					
<u>Materials Interval</u>					
Formation ID:		930989715			
Layer:		2			
Color:		2			
General Color:		GREY			
Material 1:		15			
Material 1 Desc:		LIMESTONE			
Material 2:					
Material 2 Desc:					
Material 3:					
Material 3 Desc:					
Formation Top Depth:		28.0			
Formation End Depth:		38.0			
Formation End Depth UOM:		ft			
<u>Method of Construction & Well Use</u>					
Method Construction ID:		961500610			
Method Construction Code:		7			
Method Construction:		Diamond			
Other Method Construction:					
<u>Pipe Information</u>					
Pipe ID:		10571223			
Casing No:		1			
Comment:					
Alt Name:					
<u>Construction Record - Casing</u>					
Casing ID:		930038222			
Layer:		1			
Material:		1			
Open Hole or Material:		STEEL			
Depth From:					
Depth To:		30.0			
Casing Diameter:		2.0			
Casing Diameter UOM:		inch			
Casing Depth UOM:		ft			
<u>Construction Record - Casing</u>					
Casing ID:		930038223			
Layer:		2			
Material:		4			
Open Hole or Material:		OPEN HOLE			
Depth From:					
Depth To:		38.0			
Casing Diameter:		2.0			
Casing Diameter UOM:		inch			
Casing Depth UOM:		ft			

Map Key	Number of Records	Direction/ Distance (m)	Elev/Diff (m)	Site	DB
---------	-------------------	----------------------------	------------------	------	----

Results of Well Yield Testing

Pumping Test Method Desc: PUMP
Pump Test ID: 991500610
Pump Set At:
Static Level: 15.0
Final Level After Pumping: 25.0
Recommended Pump Depth: 25.0
Pumping Rate: 6.0
Flowing Rate:
Recommended Pump Rate: 6.0
Levels UOM: ft
Rate UOM: GPM
Water State After Test Code: 1
Water State After Test: CLEAR
Pumping Test Method: 1
Pumping Duration HR: 2
Pumping Duration MIN: 0
Flowing: No

Water Details

Water ID: 933453145
Layer: 1
Kind Code: 3
Kind: SULPHUR
Water Found Depth: 38.0
Water Found Depth UOM: ft

[48](#) 1 of 2 **ENE/212.5** **66.9 / 5.07** **1136 Gabriel Street
Ottawa ON K1C 1K8** **EHS**

Order No: 24062104436	Nearest Intersection:
Status: C	Municipality:
Report Type: Standard Report	Client Prov/State: ON
Report Date: 26-JUN-24	Search Radius (km): .25
Date Received: 21-JUN-24	X: -75.5196708
Previous Site Name:	Y: 45.4753515
Lot/Building Size:	
Additional Info Ordered: City Directory	

[48](#) 2 of 2 **ENE/212.5** **66.9 / 5.07** **1136 Gabriel Street
Ottawa ON K1C 1K8** **EHS**

Order No: 24071000151	Nearest Intersection:
Status: C	Municipality:
Report Type: Standard Report	Client Prov/State: ON
Report Date: 10-JUL-24	Search Radius (km): .25
Date Received: 10-JUL-24	X:
Previous Site Name:	Y:
Lot/Building Size:	
Additional Info Ordered: City Directory	

[49](#) 1 of 2 **E/213.6** **67.9 / 6.09** **2871 St Joseph Blvd
Orléans ON K1C 1G8** **EHS**

Order No: 25082200364	Nearest Intersection:
Status: C	Municipality:
Report Type: Standard Report	Client Prov/State: ON

Map Key	Number of Records	Direction/ Distance (m)	Elev/Diff (m)	Site	DB
Report Date:	27-AUG-25			Search Radius (km): .25	
Date Received:	22-AUG-25			X: -75.5191698	
Previous Site Name:				Y: 45.4745278	
Lot/Building Size:					
Additional Info Ordered:	Fire Insur. Maps and/or Site Plans				

49	2 of 2	E/213.6	67.9 / 6.09	SOULIGNY, MACKENZIE & ROBERT 2871 ST. JOSEPH BOULEVARD CUMBERLAND TWP. ON K1C 1G8	GEN
--------------------	--------	---------	-------------	--	------------

Generator Info

Generator No:	ONF059700	Choice of Contact:	
Approval Years:	97,98,99,00,01	Contaminated Fac:	
Status:		MHSW Facility:	
PO Box No:		SIC Code:	9731
Country:			
Co Admin:			
Phone No Admin:			
SIC Description:	FUNERAL HOMES		

Waste Detail(s)

Waste Class:	312
Waste Class Name:	PATHOLOGICAL WASTES

50	1 of 19	NNW/217.1	61.6 / -0.24	1226 Place D'Orleans Drive Ottawa ON K1C 7K3	EHS
--------------------	---------	-----------	--------------	---	------------

Order No:	20100618022	Nearest Intersection:	
Status:	C	Municipality:	
Report Type:	Custom Report	Client Prov/State:	ON
Report Date:	6/25/2010	Search Radius (km):	0.25
Date Received:	6/18/2010	X:	-75.522381
Previous Site Name:		Y:	45.476407
Lot/Building Size:			
Additional Info Ordered:			

50	2 of 19	NNW/217.1	61.6 / -0.24	DRUG STORE PHARMACY, THE 1226 ORLEANS PLACE DRIVE ORLEANS ON K1C 7K3	GEN
--------------------	---------	-----------	--------------	---	------------

Generator Info

Generator No:	ON2539603	Choice of Contact:	
Approval Years:	01	Contaminated Fac:	
Status:		MHSW Facility:	
PO Box No:		SIC Code:	6031
Country:			
Co Admin:			
Phone No Admin:			
SIC Description:	PHARMACIES		

Waste Detail(s)

Waste Class:	261
---------------------	-----

Map Key	Number of Records	Direction/ Distance (m)	Elev/Diff (m)	Site	DB
Waste Class Name:		PHARMACEUTICALS			
<u>Waste Detail(s)</u>					
Waste Class:		312			
Waste Class Name:		PATHOLOGICAL WASTES			
50	3 of 19	NNW/217.1	61.6 / -0.24	LOBLAWS Companies East 1226 Place D'Orleans Orleans ON K1C 7K3	GEN
<u>Generator Info</u>					
Generator No:		ON4626979		Choice of Contact:	
Approval Years:		02,03,04		Contaminated Fac:	
Status:				MHSW Facility:	
PO Box No:				SIC Code:	
Country:					
Co Admin:					
Phone No Admin:					
SIC Description:					
<u>Waste Detail(s)</u>					
Waste Class:		242			
Waste Class Name:		HALOGENATED PESTICIDES			
<u>Waste Detail(s)</u>					
Waste Class:		282			
Waste Class Name:		NON-HALOGENATED LEAN ORGANICS			
50	4 of 19	NNW/217.1	61.6 / -0.24	Loblaws Companies Limited 1226 Place D'Orléans Dr. Ottawa ON K1C 1L2	GEN
<u>Generator Info</u>					
Generator No:		ON8867495		Choice of Contact:	
Approval Years:		2015		Contaminated Fac:	
Status:				MHSW Facility:	
PO Box No:				SIC Code:	
Country:		Canada			
Co Admin:					
Phone No Admin:					
SIC Description:		SUPERMARKETS AND OTHER GROCERY (EXCEPT CONVENIENCE) STORES			
<u>Waste Detail(s)</u>					
Waste Class:		312			
Waste Class Name:		PATHOLOGICAL WASTES			
50	5 of 19	NNW/217.1	61.6 / -0.24	Loblaws Companies Limited 1226 Place D'Orléans Dr. Ottawa ON K1C 1L2	GEN

Map Key	Number of Records	Direction/ Distance (m)	Elev/Diff (m)	Site	DB
---------	-------------------	----------------------------	------------------	------	----

Generator Info

Generator No:	ON8867495	Choice of Contact:	CO_OFFICIAL
Approval Years:	2016	Contaminated Fac:	No
Status:		MHSW Facility:	No
PO Box No:		SIC Code:	445110
Country:	Canada		
Co Admin:			
Phone No Admin:			
SIC Description:	SUPERMARKETS AND OTHER GROCERY (EXCEPT CONVENIENCE) STORES		

Waste Detail(s)

Waste Class:	312
Waste Class Name:	PATHOLOGICAL WASTES

50	6 of 19	NNW/217.1	61.6 / -0.24	Choice Properties 1226 Place D' Orleans Orleans ON K1C 7K3	GEN
--------------------	---------	------------------	---------------------	---	------------

Generator Info

Generator No:	ON8245511	Choice of Contact:	
Approval Years:	As of Oct 2019	Contaminated Fac:	
Status:	Registered	MHSW Facility:	
PO Box No:		SIC Code:	
Country:	Canada		
Co Admin:			
Phone No Admin:			
SIC Description:			

Waste Detail(s)

Waste Class:	251 L
Waste Class Name:	Waste oils/sludges (petroleum based)

2019 Generator Info

Gen No:	ON8245511	Choice of Contact:	CO_OFFICIAL
ID:	33272	Phone No Official:	6135463124 Ext.
Contaminated Fac:	N	Phone No Admin:	6138222700 Ext.
MHSW Facility:	N	County Ont:	OTTAWA CARLTON (RM)
NAICS Code1:	531120	County Out:	
NAICS Code2:		District:	402
NAICS Code3:			
Gen Name:	Choice Properties		
Gen Div:			
Gen Op Name:	Choice Properties		
Gen Op Div:			
Site Adrs1:	1226 Place D' Orleans		
Site Bldg:			
Site Pobox:			
Province In:	ONTARIO		
Site Adrs2:			
Site City:	Orleans		
Province Out:			
Site Postal Code:	K1C 7K3		
Site Country:	Canada		
Co Official:	David Stone		

Map Key	Number of Records	Direction/ Distance (m)	Elev/Diff (m)	Site	DB
Co Admin:		Angela Ostrom			
<u>2019 Generator Manifest</u>					
ID:	60004			Sum Received Qty:	4170.0
Generator No:	ON8245511			Waste Class Name:	OIL SKIMMINGS & SLUDGES
Receiver Type:	035			Count Manifests:	1
Waste Char:	L			District:	402
Waste Code:	251				

50	7 of 19	NNW/217.1	61.6 / -0.24	Choice Properties REIT 1226 Place D' Orleans Dr Ottawa ON K1C 7K3	GEN
--------------------	---------	-----------	--------------	---	-----

Generator Info

Generator No:	ON3679993	Choice of Contact:
Approval Years:	As of Nov 2021	Contaminated Fac:
Status:	Registered	MHSW Facility:
PO Box No:		SIC Code:
Country:	Canada	
Co Admin:		
Phone No Admin:		
SIC Description:		

Waste Detail(s)

Waste Class:	251 L
Waste Class Name:	Waste oils/sludges (petroleum based)

50	8 of 19	NNW/217.1	61.6 / -0.24	Loblaws Inc. 1226 Place D'Orléans Dr. Ottawa ON	GEN
--------------------	---------	-----------	--------------	---	-----

Generator Info

Generator No:	ON8867495	Choice of Contact:
Approval Years:	As of Oct 2022	Contaminated Fac:
Status:	Registered	MHSW Facility:
PO Box No:		SIC Code:
Country:	Canada	
Co Admin:		
Phone No Admin:		
SIC Description:		

Waste Detail(s)

Waste Class:	261 A
Waste Class Name:	PHARMACEUTICALS

Waste Detail(s)

Waste Class:	212 I
Waste Class Name:	ALIPHATIC SOLVENTS

Waste Detail(s)

<i>Map Key</i>	<i>Number of Records</i>	<i>Direction/ Distance (m)</i>	<i>Elev/Diff (m)</i>	<i>Site</i>	<i>DB</i>
Waste Class:		312 P			
Waste Class Name:		PATHOLOGICAL WASTES			
<u>Generator Info (as of Dec 2024)</u>					
Generator No:		ON8867495			
Generator Company Name:		Loblaws Inc.			
Street:		1226 Place D'Orléans Dr.			
City:		Ottawa			
Province State:		Ontario			
Country:		Canada			
Postal Code:		K1C1L2			
Waste Class:		312 P,212 I,261 A			
Waste Class Decoded:					
312 - PATHOLOGICAL WASTES; 212 - ALIPHATIC SOLVENTS; 261 - PHARMACEUTICALS					
<u>Generator Info (as of Apr 2025)</u>					
Generator Company Name:		Loblaws Inc.			
Generator Site Address:		1226 Place D'Orléans Dr.			
City:		Ottawa			
Province State:		Ontario			
Country:		Canada			
Postal Code:		K1C1L2			
Waste Class:		312 P, 212 I, 261 A			
Waste Class Decoded:					
312 - PATHOLOGICAL WASTES; 212 - ALIPHATIC SOLVENTS; 261 - PHARMACEUTICALS					
Waste Characteristic Decoded:					
P - Pathological; I - Ignitable; A - Acutely Hazardous Waste Chem.					
<u>2017 Generator Info</u>					
Gen No:	ON8867495			Choice of Contact:	CO_ADMIN
ID:	34662			Phone No Official:	905 459 2500 Ext.61368
Contaminated Fac:	N			Phone No Admin:	8552770388 Ext.
MHSW Facility:	N			County Ont:	OTTAWA CARLTON (RM)
NAICS Code1:	445110			County Out:	
NAICS Code2:				District:	402
NAICS Code3:					
Gen Name:	LOBLAWS INC.				
Gen Div:					
Gen Op Name:	No Frills				
Gen Op Div:					
Site Adrs1:	1226 Place D'OrlUans Dr.				
Site Bldg:					
Site Pobox:					
Province In:	ONTARIO				
Site Adrs2:					
Site City:	Ottawa				
Province Out:					
Site Postal Code:	K1C 1L2				
Site Country:	Canada				
Co Official:	Dan Romano				

<i>Map Key</i>	<i>Number of Records</i>	<i>Direction/ Distance (m)</i>	<i>Elev/Diff (m)</i>	<i>Site</i>	<i>DB</i>
Co Admin:		Craig Hudak			
<u>2018 Generator Info</u>					
Gen No:	ON8867495			Choice of Contact:	CO_ADMIN
ID:	35319			Phone No Official:	905 459 2500 Ext.61368
Contaminated Fac:	N			Phone No Admin:	8552770388 Ext.
MHSW Facility:	N			County Ont:	OTTAWA CARLTON (RM)
NAICS Code1:	445110			County Out:	
NAICS Code2:				District:	402
NAICS Code3:					
Gen Name:	LOBLAWS INC.				
Gen Div:					
Gen Op Name:	No Frills				
Gen Op Div:					
Site Adrs1:	1226 Place D'Orléans Dr.				
Site Bldg:					
Site Pobox:					
Province In:	ONTARIO				
Site Adrs2:					
Site City:	Ottawa				
Province Out:					
Site Postal Code:	K1C 1L2				
Site Country:	Canada				
Co Official:	Dan Romano				
Co Admin:	Craig Hudak				
<u>2019 Generator Info</u>					
Gen No:	ON8867495			Choice of Contact:	CO_ADMIN
ID:	35804			Phone No Official:	905 459 2500 Ext.61368
Contaminated Fac:	N			Phone No Admin:	8552770388 Ext.
MHSW Facility:	N			County Ont:	OTTAWA CARLTON (RM)
NAICS Code1:	445110			County Out:	
NAICS Code2:				District:	402
NAICS Code3:					
Gen Name:	LOBLAWS INC.				
Gen Div:					
Gen Op Name:	No Frills				
Gen Op Div:					
Site Adrs1:	1226 Place D'Orléans Dr.				
Site Bldg:					
Site Pobox:					
Province In:	ONTARIO				
Site Adrs2:					
Site City:	Ottawa				
Province Out:					
Site Postal Code:	K1C 1L2				
Site Country:	Canada				
Co Official:	Dan Romano				
Co Admin:	Craig Hudak				
<u>2020 Generator Info</u>					
Gen No:	ON8867495			Choice of Contact:	CO_ADMIN
ID:	35531			Phone No Official:	905 459 2500 Ext.61368
Contaminated Fac:	N			Phone No Admin:	8552770388 Ext.
MHSW Facility:	N			County Ont:	OTTAWA CARLTON (RM)
NAICS Code1:	445110			County Out:	
NAICS Code2:				District:	402
NAICS Code3:					
Gen Name:	LOBLAWS INC.				
Gen Div:					

Map Key	Number of Records	Direction/ Distance (m)	Elev/Diff (m)	Site	DB
Gen Op Name:		No Frills			
Gen Op Div:					
Site Adrs1:		1226 Place D'OrlUans Dr.			
Site Bldg:					
Site Pobox:					
Province In:		ONTARIO			
Site Adrs2:					
Site City:		Ottawa			
Province Out:					
Site Postal Code:		K1C 1L2			
Site Country:		Canada			
Co Official:		Morgan Lamprey			
Co Admin:		Craig Hudak			

2020 Generator Manifest

ID:	59223	Sum Received Qty:	8.1
Generator No:	ON8867495	Waste Class Name:	PATHOLOGICAL WASTES
Receiver Type:	030	Count Manifests:	1
Waste Char:	P	District:	402
Waste Code:	312		

2021 Generator Info

Gen No:	ON8867495	Choice of Contact:	CO_ADMIN
ID:	36421	Phone No Official:	905 459 2500 Ext.61368
Contaminated Fac:	N	Phone No Admin:	8552770388 Ext.
MHSW Facility:	N	County Ont:	OTTAWA CARLTON (RM)
NAICS Code1:	445110	County Out:	
NAICS Code2:		District:	402
NAICS Code3:			
Gen Name:	LOBLAWS INC.		
Gen Div:			
Gen Op Name:	No Frills		
Gen Op Div:			
Site Adrs1:	1226 Place D'Orléans Dr.		
Site Bldg:			
Site Pobox:			
Province In:	ONTARIO		
Site Adrs2:			
Site City:	Ottawa		
Province Out:			
Site Postal Code:	K1C 1L2		
Site Country:	Canada		
Co Official:	Morgan Lamprey		
Co Admin:	Craig Hudak		

2021 Generator Manifest

ID:	61823	Sum Received Qty:	21.8
Generator No:	ON8867495	Waste Class Name:	PATHOLOGICAL WASTES
Receiver Type:	030	Count Manifests:	1
Waste Char:	P	District:	402
Waste Code:	312		

50	9 of 19	NNW/217.1	61.6 / -0.24	Choice Properties 1226 Place D' Orleans Dr Ottawa ON	GEN
--------------------	---------	-----------	--------------	--	-----

Generator Info

Map Key	Number of Records	Direction/ Distance (m)	Elev/Diff (m)	Site	DB
Generator No:	ON3679993			Choice of Contact:	
Approval Years:	As of Oct 2022			Contaminated Fac:	
Status:	Registered			MHSW Facility:	
PO Box No:				SIC Code:	
Country:	Canada				
Co Admin:					
Phone No Admin:					
SIC Description:					

Waste Detail(s)

Waste Class: 251 L
Waste Class Name: OIL SKIMMINGS & SLUDGES

Generator Info (as of Dec 2024)

Generator No: ON3679993
Generator Company Name: Choice Properties
Street: 1226 Place D' Orleans Dr
City: Ottawa
Province State: Ontario
Country: Canada
Postal Code: K1C7K3
Waste Class: 251 L, 146 L

Waste Class Decoded:

251 - OIL SKIMMINGS & SLUDGES; 146 - OTHER SPECIFIED INORGANICS

Generator Info (as of Apr 2025)

Generator Company Name: Choice Properties
Generator Site Address: 1226 Place D' Orleans Dr
City: Ottawa
Province State: Ontario
Country: Canada
Postal Code: K1C7K3
Waste Class: 251 L, 146 L

Waste Class Decoded:

251 - OIL SKIMMINGS & SLUDGES; 146 - OTHER SPECIFIED INORGANICS

Waste Characteristic Decoded:

L - Liquid Industrial Waste; L - Liquid Industrial Waste

2021 Generator Info

Gen No:	ON3679993	Choice of Contact:	CO_OFFICIAL
ID:	14057	Phone No Official:	6135327815 Ext.
Contaminated Fac:	N	Phone No Admin:	
MHSW Facility:	N	County Ont:	OTTAWA CARLTON (RM)
NAICS Code1:	531310	County Out:	
NAICS Code2:		District:	402
NAICS Code3:			
Gen Name:	Choice Properties REIT		
Gen Div:			
Gen Op Name:	Choice Properties REIT		
Gen Op Div:			

Map Key	Number of Records	Direction/ Distance (m)	Elev/Diff (m)	Site	DB
Site Adrs1:		1226 Place D' Orleans Dr			
Site Bldg:					
Site Pobox:					
Province In:		ONTARIO			
Site Adrs2:					
Site City:		Ottawa			
Province Out:					
Site Postal Code:		K1C 7K3			
Site Country:		Canada			
Co Official:		David Stone			
Co Admin:					

2021 Generator Manifest

ID:	34242	Sum Received Qty:	448.0
Generator No:	ON3679993	Waste Class Name:	OIL SKIMMINGS & SLUDGES
Receiver Type:	035	Count Manifests:	1
Waste Char:	L	District:	402
Waste Code:	251		

50	10 of 19	NNW/217.1	61.6 / -0.24	BRANDON AND MEGAN'S HOLDINGS INC. O/A BRANDON & MEGAN'S NO FRILLS 1226 PLACE D'ORLEANS DR OTTAWA ON K1C7K3	PES
Detail Licence No:		Operator Box:			
Licence No:	18206	Operator Class:			
Status:		Operator No:			
Approval Date:		Operator Type:			
Report Source:	Legacy Licenses (Excluding TS)	Oper Area Code:			
Licence Type:	Limited Vendor	Oper Phone No:			
Licence Type Code:	23	Operator Ext:			
Licence Class:	01	Operator Lot:			
Licence Control:		Oper Concession:			
Latitude:		Operator Region:			
Longitude:		Operator District:			
Lot:		Operator County:			
Concession:		Op Municipality:			
Region:		Post Office Box:			
District:		MOE District:			
County:		SWP Area Name:			
Trade Name:					
PDF URL:					

50	11 of 19	NNW/217.1	61.6 / -0.24	TRANSPORT TRUCK LOBLAWS, 1226 D'ORLEANS DR. MOTOR VEHICLE (OPERATING FLUID) OTTAWA CITY ON K1C 7K3	SPL
Ref No:	215301	Municipality No:	20107		
Year:		Nature of Damage:			
Incident Dt:	11/2/2001	Discharger Report:			
Dt MOE Arvl on Scn:		Material Group:			
MOE Reported Dt:	11/2/2001	Impact to Health:			
Dt Document Closed:		Agency Involved:			
Site No:					
MOE Response:					
Site County/District:					
Site Geo Ref Meth:					
Site District Office:					
Nearest Watercourse:					
Site Name:					

Map Key	Number of Records	Direction/ Distance (m)	Elev/Diff (m)	Site	DB
Site Address: Site Region: Site Municipality: OTTAWA CITY Site Lot: Site Conc: Site Geo Ref Accu: Site Map Datum: Northing: Easting: Entity Operating Name: Client Name: Client Type: Source Type: Incident Cause: UNKNOWN Incident Preceding Spill: Incident Reason: UNKNOWN Incident Summary: TRANSPORT TRUCK: SMALL AMOUNT OF DIESEL FUEL TO PARKING LOT. CLEANED Environment Impact: Not Anticipated Health Env Consequence: Nature of Impact: Other Contaminant Qty: Contaminant Qty 1: Contaminant Unit: Contaminant Code: Contaminant Name: Contaminant Limit 1: Contam Limit Freq 1: Contaminant UN No 1: Receiving Medium: Land Activity Preceding Spill: Property 2nd Watershed: Property Tertiary Watershed: Sector Type: SAC Action Class: Call Report Locatn Geodata: Time Reported: System Facility Address:					

50

12 of 19

NNW/217.1

61.6 / -0.24

PRIVATE OWNER
1226 PLACE ORLEANS DR. MOTOR VEHICLE
(OPERATING FLUID)
OTTAWA CITY ON K1C 7K3

SPL

Ref No: 233808
Year:
Incident Dt: 7/29/2002
Dt MOE Arvl on Scn:
MOE Reported Dt: 7/29/2002
Dt Document Closed:
Site No:
MOE Response:
Site County/District:
Site Geo Ref Meth:
Site District Office:
Nearest Watercourse:
Site Name:
Site Address:
Site Region:
Site Municipality: OTTAWA CITY
Site Lot:
Site Conc:
Site Geo Ref Accu:
Site Map Datum:
Northing:

Municipality No: 20107
Nature of Damage:
Discharger Report:
Material Group:
Impact to Health:
Agency Involved: FIRE DEPT., POLICE, DRAIN ALL

Map Key	Number of Records	Direction/ Distance (m)	Elev/Diff (m)	Site	DB
Easting:					
Entity Operating Name:					
Client Name:					
Client Type:					
Source Type:					
Incident Cause:		OTHER TRANSPORTATION ACCIDENT			
Incident Preceding Spill:					
Incident Reason:		EQUIPMENT FAILURE			
Incident Summary:		DODGE VAN LIC# 6092 ES, FUEL TANK FELL OFF, PAR-KED IN LOBLAWS PARKING			
Environment Impact:		POSSIBLE			
Health Env Consequence:					
Nature of Impact:		Soil contamination			
Contaminant Qty:					
Contaminant Qty 1:					
Contaminant Unit:					
Contaminant Code:					
Contaminant Name:					
Contaminant Limit 1:					
Contam Limit Freq 1:					
Contaminant UN No 1:					
Receiving Medium:		LAND			
Activity Preceding Spill:					
Property 2nd Watershed:					
Property Tertiary Watershed:					
Sector Type:					
SAC Action Class:					
Call Report Locatn Geodata:					
Time Reported:					
System Facility Address:					

[50](#)

13 of 19

NNW/217.1

61.6 / -0.24

GROCERY STORE
1226 PLACE D'ORLEANS DRIVE AT THE BACK
OF LOBLAWS STORE.
OTTAWA CITY ON K1C 7K3

SPL

Ref No: 233912
Year:
Incident Dt: 7/29/2002
Dt MOE Arvl on Scn:
MOE Reported Dt: 7/30/2002
Dt Document Closed:
Site No:
MOE Response:
Site County/District:
Site Geo Ref Meth:
Site District Office:
Nearest Watercourse:
Site Name:
Site Address:
Site Region:
Site Municipality: OTTAWA CITY
Site Lot:
Site Conc:
Site Geo Ref Accu:
Site Map Datum:
Northing:
Easting:
Entity Operating Name:
Client Name:
Client Type:
Source Type:
Incident Cause: VALVE/FITTING LEAK OR FAILURE
Incident Preceding Spill:
Incident Reason: EQUIPMENT FAILURE

Municipality No: 20107
Nature of Damage:
Discharger Report:
Material Group:
Impact to Health:
Agency Involved:

Map Key	Number of Records	Direction/ Distance (m)	Elev/Diff (m)	Site	DB
Incident Summary:		LOBLAWS GROCERY STORE-1 LHYDRAULIC OIL TO CONCRETEFROM COMPACTOR,CLEANING.			
Environment Impact:		POSSIBLE			
Health Env Consequence:					
Nature of Impact:		Soil contamination			
Contaminant Qty:					
Contaminant Qty 1:					
Contaminant Unit:					
Contaminant Code:					
Contaminant Name:					
Contaminant Limit 1:					
Contam Limit Freq 1:					
Contaminant UN No 1:					
Receiving Medium:		LAND			
Activity Preceding Spill:					
Property 2nd Watershed:					
Property Tertiary Watershed:					
Sector Type:					
SAC Action Class:					
Call Report Locatn Geodata:					
Time Reported:					
System Facility Address:					

50	14 of 19	NNW/217.1	61.6 / -0.24	Loblaws, 1226 Place d'Orleans<UNOFFICIAL> Orléans Ottawa ON	SPL
Ref No:		4464-6NJLY7		Municipality No:	
Year:				Nature of Damage:	
Incident Dt:		3/31/2006		Discharger Report:	
Dt MOE Arvl on Scn:				Material Group:	
MOE Reported Dt:		4/4/2006		Impact to Health:	
Dt Document Closed:				Agency Involved:	
Site No:					
MOE Response:					
Site County/District:					
Site Geo Ref Meth:					
Site District Office:		Ottawa			
Nearest Watercourse:					
Site Name:		Loblaws, 1226 Place d'Orléans<UNOFFICIAL>			
Site Address:		Orléans			
Site Region:					
Site Municipality:		Ottawa			
Site Lot:					
Site Conc:					
Site Geo Ref Accu:					
Site Map Datum:					
Northing:					
Easting:					
Entity Operating Name:					
Client Name:		Parson Refrigeration<UNOFFICIAL>			
Client Type:					
Source Type:		Other			
Incident Cause:					
Incident Preceding Spill:					
Incident Reason:					
Incident Summary:		Parson Refrigeration: 113 kg R-22 to air			
Environment Impact:		Possible			
Health Env Consequence:					
Nature of Impact:					
Contaminant Qty:		113 kg			
Contaminant Qty 1:		113			
Contaminant Unit:		kg			
Contaminant Code:		38			
Contaminant Name:		FREON R-22 (CFC)			

Map Key	Number of Records	Direction/ Distance (m)	Elev/Diff (m)	Site	DB
Contaminant Limit 1: Contam Limit Freq 1: Contaminant UN No 1: Receiving Medium: Activity Preceding Spill: Property 2nd Watershed: Property Tertiary Watershed: Sector Type: SAC Action Class: Call Report Locatn Geodata: Time Reported: System Facility Address:					

50	15 of 19	NNW/217.1	61.6 / -0.24	Loblaws Inc. 1226 Place Orleans Ottawa ON K1C 2W2	SPL
Ref No:	3670-72JRBX			Municipality No:	
Year:				Nature of Damage:	
Incident Dt:				Discharger Report:	
Dt MOE Arvl on Scn:				Material Group:	Gases/Particulate
MOE Reported Dt:	4/23/2007			Impact to Health:	
Dt Document Closed:	4/27/2007			Agency Involved:	
Site No:					
MOE Response:	No Field Response				
Site County/District:					
Site Geo Ref Meth:					
Site District Office:					
Nearest Watercourse:					
Site Name:	Loblaws<UNOFFICIAL>				
Site Address:					
Site Region:					
Site Municipality:	Ottawa				
Site Lot:					
Site Conc:					
Site Geo Ref Accu:					
Site Map Datum:					
Northing:					
Easting:					
Entity Operating Name:					
Client Name:	Loblaws Inc.				
Client Type:					
Source Type:					
Incident Cause:	Cooling System Leak				
Incident Preceding Spill:					
Incident Reason:	Other - Reason not otherwise defined				
Incident Summary:	Loblaws- 250 lb R22 to atm				
Environment Impact:	Not Anticipated				
Health Env Consequence:					
Nature of Impact:	Air Pollution				
Contaminant Qty:	113 kg				
Contaminant Qty 1:	113				
Contaminant Unit:	kg				
Contaminant Code:	38				
Contaminant Name:	REFRIGERANT GAS, N.O.S.				
Contaminant Limit 1:					
Contam Limit Freq 1:					
Contaminant UN No 1:					
Receiving Medium:	Air				
Activity Preceding Spill:					
Property 2nd Watershed:					
Property Tertiary Watershed:					
Sector Type:	Other				
SAC Action Class:					

Map Key	Number of Records	Direction/ Distance (m)	Elev/Diff (m)	Site	DB
---------	-------------------	----------------------------	------------------	------	----

Call Report Locatn Geodata:
Time Reported:
System Facility Address:

50	16 of 19	NNW/217.1	61.6 / -0.24	Loblaws Inc. 1226 Place D'Orleans Ottawa ON	SPL
Ref No: 1413-7C3MJW Year: Incident Dt: Dt MOE Arvl on Scn: MOE Reported Dt: 2/22/2008 Dt Document Closed: 3/27/2008 Site No: MOE Response: No Field Response Site County/District: Site Geo Ref Meth: Site District Office: Ottawa Nearest Watercourse: Site Name: Loblaws<UNOFFICIAL> Site Address: Site Region: Site Municipality: Ottawa Site Lot: Site Conc: Site Geo Ref Accu: Site Map Datum: Northing: Easting: Entity Operating Name: Client Name: Loblaws Inc. Client Type: Source Type: Incident Cause: Discharge or Emission to Air Incident Preceding Spill: Incident Reason: Equipment Failure Incident Summary: Loblaws - 445 lbs refrigerant to atm Environment Impact: Not Anticipated Health Env Consequence: Nature of Impact: Contaminant Qty: 445 lb Contaminant Qty 1: 445 Contaminant Unit: lb Contaminant Code: 38 Contaminant Name: REFRIGERANT GAS, N.O.S. Contaminant Limit 1: Contam Limit Freq 1: Contaminant UN No 1: Receiving Medium: Activity Preceding Spill: Property 2nd Watershed: Property Tertiary Watershed: Sector Type: Other Storage Facility SAC Action Class: Air Spills - Gases and Vapours Call Report Locatn Geodata: Time Reported: System Facility Address:		Municipality No: Nature of Damage: Discharger Report: Material Group: Impact to Health: Agency Involved:			

50	17 of 19	NNW/217.1	61.6 / -0.24	No Frills<UNOFFICIAL> 1226 Place d'Orleans Ottawa ON	SPL
--------------------	----------	-----------	--------------	--	-----

Map Key	Number of Records	Direction/ Distance (m)	Elev/Diff (m)	Site	DB
	8203-8YTM B7				
Ref No:	8203-8YTM B7			Municipality No:	
Year:				Nature of Damage:	
Incident Dt:	06-OCT-12			Discharger Report:	
Dt MOE Arvl on Scn:	06-OCT-12			Material Group:	
MOE Reported Dt:	06-OCT-12			Impact to Health:	
Dt Document Closed:				Agency Involved:	
Site No:					
MOE Response:	No Field Response				
Site County/District:					
Site Geo Ref Meth:					
Site District Office:					
Nearest Watercourse:					
Site Name:	R22 release<UNOFFICIAL>				
Site Address:	1226 Place d'Orleans				
Site Region:					
Site Municipality:	Ottawa				
Site Lot:					
Site Conc:					
Site Geo Ref Accu:					
Site Map Datum:					
Northing:					
Easting:					
Entity Operating Name:					
Client Name:	No Frills<UNOFFICIAL>				
Client Type:					
Source Type:					
Incident Cause:	Leak/Break				
Incident Preceding Spill:					
Incident Reason:	Equipment Failure				
Incident Summary:	No Frills: 283 kg R22 to atm				
Environment Impact:	Confirmed				
Health Env Consequence:					
Nature of Impact:	Air Pollution				
Contaminant Qty:	283 kg				
Contaminant Qty 1:	283				
Contaminant Unit:	kg				
Contaminant Code:	38				
Contaminant Name:	REFRIGERANT GAS, R22				
Contaminant Limit 1:					
Contam Limit Freq 1:					
Contaminant UN No 1:					
Receiving Medium:					
Activity Preceding Spill:					
Property 2nd Watershed:					
Property Tertiary Watershed:					
Sector Type:	Valve/Fitting/Piping				
SAC Action Class:	Air Spills - Gases and Vapours				
Call Report Locatn Geodata:					
Time Reported:					
System Facility Address:					

50

18 of 19

NNW/217.1

61.6 / -0.24

1928950 Ontario Inc., operating as No Frills<UNOFFICIAL>
1226 Place D'Orleans
Ottawa ON K1C 7K3

SPL

Ref No: 4208-A26TNY
Year:
Incident Dt: 9/8/2015
Dt MOE Arvl on Scn:
MOE Reported Dt: 9/8/2015
Dt Document Closed: 9/15/2015
Site No: NA

Municipality No:
Nature of Damage:
Discharger Report:
Material Group:
Impact to Health:
Agency Involved:

Map Key	Number of Records	Direction/ Distance (m)	Elev/Diff (m)	Site	DB
MOE Response:		No			
Site County/District:					
Site Geo Ref Meth:		10 -100 metres eg. Topographic Map			
Site District Office:					
Nearest Watercourse:					
Site Name:		No Frills<UNOFFICIAL>			
Site Address:		1226 Place D'Orleans			
Site Region:					
Site Municipality:		Ottawa			
Site Lot:					
Site Conc:					
Site Geo Ref Accu:					
Site Map Datum:					
Northing:		5036046			
Easting:		459117			
Entity Operating Name:					
Client Name:		1928950 Ontario Inc., operating as No Frills<UNOFFICIAL>			
Client Type:					
Source Type:					
Incident Cause:					
Incident Preceding Spill:					
Incident Reason:		Material Failure - Poor Design/Substandard Material			
Incident Summary:		No Frills; 50L hydraulic oil to grd, some to cb, cleaned			
Environment Impact:					
Health Env Consequence:					
Nature of Impact:					
Contaminant Qty:		50 L			
Contaminant Qty 1:		50			
Contaminant Unit:		L			
Contaminant Code:		15			
Contaminant Name:		HYDRAULIC OIL			
Contaminant Limit 1:					
Contam Limit Freq 1:					
Contaminant UN No 1:					
Receiving Medium:					
Activity Preceding Spill:					
Property 2nd Watershed:					
Property Tertiary Watershed:					
Sector Type:		Other			
SAC Action Class:		Land Spills			
Call Report Locatn Geodata:					
Time Reported:					
System Facility Address:					

50	19 of 19	NNW/217.1	61.6 / -0.24	1226 Place d'Orléans DrOttawa, ON K1C 7K3 OTTAWA ON	SPL
--------------------	----------	-----------	--------------	--	-----

Ref No:	1-09X4Y7	Municipality No:	
Year:		Nature of Damage:	
Incident Dt:	May 17,2025 4:43:48 PM	Discharger Report:	
Dt MOE Arvl on Scn:		Material Group:	
MOE Reported Dt:	May 17,2025 4:43:48 PM	Impact to Health:	
Dt Document Closed:	May 27,2025 12:47:31 PM	Agency Involved:	
Site No:			
MOE Response:	Desktop Response		
Site County/District:			
Site Geo Ref Meth:			
Site District Office:	Ottawa District Office		
Nearest Watercourse:			
Site Name:			
Site Address:	1226 Place d'Orléans DrOttawa, ON K1C 7K3		
Site Region:			
Site Municipality:	OTTAWA		
Site Lot:			

Map Key	Number of Records	Direction/ Distance (m)	Elev/Diff (m)	Site	DB
Site Conc: Site Geo Ref Accu: Site Map Datum: Northing: Easting: Entity Operating Name: Client Name: Client Type: Source Type: Valve/Fitting/Piping Incident Cause: Incident Preceding Spill: Leak/Break Incident Reason: Equipment failure/malfunction Incident Summary: Loblaws: Refrigerant leak to atm, R449A - 125lbs Environment Impact: Health Env Consequence: Low Nature of Impact: Contaminant Qty: 57 kilogram (kg) Contaminant Qty 1: Contaminant Unit: Contaminant Code: Contaminant Name: REFRIGERANT GAS R 404A Contaminant Limit 1: Contam Limit Freq 1: Contaminant UN No 1: Receiving Medium: Air Activity Preceding Spill: Normal operations Property 2nd Watershed: 02L Lower Ottawa River Property Tertiary Watershed: 02LB South Nation River - Lower Ottawa River Sector Type: SUPERMARKETS AND OTHER GROCERY (EXCEPT CONVENIENCE) STORES SAC Action Class: Call Report Locatn Geodata: {"integration_ids":["PR00004306394","PR00004836363"],"wkts":["POINT (-75.5228439000 45.4764991000)"],"creation_date":"2025-05-17"} Time Reported: System Facility Address:					
51	1 of 8	SW/221.7	58.8 / -3.05	1172365 ontario ltd 2701 blvd st-joseph orleans ON K1C1G4	GEN
<u>Generator Info</u>					
Generator No:	ON7174588			Choice of Contact:	CO_OFFICIAL
Approval Years:	2016			Contaminated Fac:	No
Status:				MHSW Facility:	No
PO Box No:				SIC Code:	446110
Country:	Canada				
Co Admin:					
Phone No Admin:					
SIC Description:	446110				
<u>Waste Detail(s)</u>					
Waste Class:	312				
Waste Class Name:	PATHOLOGICAL WASTES				
<u>Waste Detail(s)</u>					
Waste Class:	261				
Waste Class Name:	PHARMACEUTICALS				

Map Key	Number of Records	Direction/ Distance (m)	Elev/Diff (m)	Site	DB
51	2 of 8	SW/221.7	58.8 / -3.05	1172365 ontario ltd 2701 blvd st-joseph orleans ON K1C1G4	GEN

Generator Info

Generator No:	ON7174588	Choice of Contact:	CO_OFFICIAL
Approval Years:	2015	Contaminated Fac:	No
Status:		MHSW Facility:	No
PO Box No:		SIC Code:	446110
Country:	Canada		
Co Admin:			
Phone No Admin:			
SIC Description:	446110		

Waste Detail(s)

Waste Class: 312
Waste Class Name: PATHOLOGICAL WASTES

Waste Detail(s)

Waste Class: 261
Waste Class Name: PHARMACEUTICALS

51	3 of 8	SW/221.7	58.8 / -3.05	1172365 ontario ltd 2701 blvd st-joseph orleans ON K1C1G4	GEN
--------------------	--------	----------	--------------	---	-----

Generator Info

Generator No:	ON7174588	Choice of Contact:	CO_OFFICIAL
Approval Years:	2014	Contaminated Fac:	No
Status:		MHSW Facility:	No
PO Box No:		SIC Code:	446110
Country:	Canada		
Co Admin:			
Phone No Admin:			
SIC Description:	446110		

Waste Detail(s)

Waste Class: 312
Waste Class Name: PATHOLOGICAL WASTES

Waste Detail(s)

Waste Class: 261
Waste Class Name: PHARMACEUTICALS

51	4 of 8	SW/221.7	58.8 / -3.05	1172365 ontario ltd 2701 blvd st-joseph orleans ON K1C1G4	GEN
--------------------	--------	----------	--------------	---	-----

Generator Info

Map Key	Number of Records	Direction/ Distance (m)	Elev/Diff (m)	Site	DB
<p>Generator No: ON7174588 Approval Years: As of Dec 2018 Status: Registered PO Box No: Country: Canada Co Admin: Phone No Admin: SIC Description:</p> <p>Choice of Contact: Contaminated Fac: MHSW Facility: SIC Code:</p>					
<u>Waste Detail(s)</u>					
<p>Waste Class: 261 A Waste Class Name: Pharmaceuticals</p>					
<u>Waste Detail(s)</u>					
<p>Waste Class: 312 P Waste Class Name: Pathological wastes</p>					
51	5 of 8	SW/221.7	58.8 / -3.05	1172365 ontario ltd 2701 blvd st-joseph orleans ON K1C1G4	GEN
<u>Generator Info</u>					
<p>Generator No: ON7174588 Approval Years: As of Jul 2020 Status: Registered PO Box No: Country: Canada Co Admin: Phone No Admin: SIC Description:</p> <p>Choice of Contact: Contaminated Fac: MHSW Facility: SIC Code:</p>					
<u>Waste Detail(s)</u>					
<p>Waste Class: 312 P Waste Class Name: Pathological wastes</p>					
<u>Waste Detail(s)</u>					
<p>Waste Class: 261 A Waste Class Name: Pharmaceuticals</p>					
51	6 of 8	SW/221.7	58.8 / -3.05	1172365 ontario ltd 2701 blvd st-joseph orleans ON K1C1G4	GEN
<u>Generator Info</u>					
<p>Generator No: ON7174588 Approval Years: As of Nov 2021 Status: Registered PO Box No: Country: Canada Co Admin:</p> <p>Choice of Contact: Contaminated Fac: MHSW Facility: SIC Code:</p>					

Map Key	Number of Records	Direction/ Distance (m)	Elev/Diff (m)	Site	DB
Phone No Admin:					
SIC Description:					
<u>Waste Detail(s)</u>					
Waste Class:		312 P			
Waste Class Name:		Pathological wastes			
<u>Waste Detail(s)</u>					
Waste Class:		261 A			
Waste Class Name:		Pharmaceuticals			

<u>51</u>	7 of 8	SW/221.7	58.8 / -3.05	1172365 ontario ltd 2701 blvd st-joseph orleans ON K1C1G4	GEN
-----------	--------	----------	--------------	---	-----

Generator Info

Generator No:	ON7174588	Choice of Contact:	
Approval Years:	As of Oct 2022	Contaminated Fac:	
Status:	Registered	MHSW Facility:	
PO Box No:		SIC Code:	
Country:	Canada		
Co Admin:			
Phone No Admin:			
SIC Description:			

Waste Detail(s)

Waste Class:	261 A
Waste Class Name:	PHARMACEUTICALS

Waste Detail(s)

Waste Class:	312 P
Waste Class Name:	PATHOLOGICAL WASTES

2017 Generator Info

Gen No:	ON7174588	Choice of Contact:	CO_OFFICIAL
ID:	28145	Phone No Official:	6138377804 Ext.
Contaminated Fac:	N	Phone No Admin:	
MHSW Facility:	N	County Ont:	OTTAWA CARLTON (RM)
NAICS Code1:	446110	County Out:	
NAICS Code2:		District:	402
NAICS Code3:			
Gen Name:	1172365 ontario ltd		
Gen Div:			
Gen Op Name:	Jean Coutu Pharmacy		
Gen Op Div:			
Site Adrs1:	2701 blvd st-joseph		
Site Bldg:			
Site Pobox:			
Province In:	ONTARIO		
Site Adrs2:			
Site City:	orleans		
Province Out:			
Site Postal Code:	K1C1G4		

<i>Map Key</i>	<i>Number of Records</i>	<i>Direction/ Distance (m)</i>	<i>Elev/Diff (m)</i>	<i>Site</i>	<i>DB</i>
Site Country:		Canada			
Co Official:		Luc Rossignol			
Co Admin:					
<u>2017 Generator Manifest</u>					
ID:	54595			Sum Received Qty:	5.0
Generator No:	ON7174588			Waste Class Name:	PHARMACEUTICALS
Receiver Type:	030			Count Manifests:	1
Waste Char:	A			District:	402
Waste Code:	261				
<u>2018 Generator Info</u>					
Gen No:	ON7174588			Choice of Contact:	CO_OFFICIAL
ID:	28597			Phone No Official:	6138377804 Ext.
Contaminated Fac:	N			Phone No Admin:	
MHSW Facility:	N			County Ont:	OTTAWA CARLTON (RM)
NAICS Code1:	446110			County Out:	
NAICS Code2:				District:	402
NAICS Code3:					
Gen Name:	1172365 ontario ltd				
Gen Div:					
Gen Op Name:	Jean Coutu Pharmacy				
Gen Op Div:					
Site Adrs1:	2701 blvd st-joseph				
Site Bldg:					
Site Pobox:					
Province In:	ONTARIO				
Site Adrs2:					
Site City:	orleans				
Province Out:					
Site Postal Code:	K1C1G4				
Site Country:	Canada				
Co Official:	Luc Rossignol				
Co Admin:					
<u>2018 Generator Manifest</u>					
ID:	54631			Sum Received Qty:	32.2
Generator No:	ON7174588			Waste Class Name:	PHARMACEUTICALS
Receiver Type:	030			Count Manifests:	2
Waste Char:	A			District:	402
Waste Code:	261				
<u>2019 Generator Info</u>					
Gen No:	ON7174588			Choice of Contact:	CO_OFFICIAL
ID:	28892			Phone No Official:	6138377804 Ext.
Contaminated Fac:	N			Phone No Admin:	
MHSW Facility:	N			County Ont:	OTTAWA CARLTON (RM)
NAICS Code1:	446110			County Out:	
NAICS Code2:				District:	402
NAICS Code3:					
Gen Name:	1172365 ontario ltd				
Gen Div:					
Gen Op Name:	Jean Coutu Pharmacy				
Gen Op Div:					
Site Adrs1:	2701 blvd st-joseph				
Site Bldg:					
Site Pobox:					
Province In:	ONTARIO				

Map Key	Number of Records	Direction/ Distance (m)	Elev/Diff (m)	Site	DB
Site Adrs2:					
Site City:		orleans			
Province Out:					
Site Postal Code:		K1C1G4			
Site Country:					
Co Official:		Luc Rossignol			
Co Admin:					
<u>2019 Generator Manifest</u>					
ID:	54626			Sum Received Qty:	9.0
Generator No:	ON7174588			Waste Class Name:	PHARMACEUTICALS
Receiver Type:	030			Count Manifests:	1
Waste Char:	A			District:	402
Waste Code:	261				
<u>2020 Generator Info</u>					
Gen No:	ON7174588			Choice of Contact:	CO_OFFICIAL
ID:	28584			Phone No Official:	6138377804 Ext.
Contaminated Fac:	N			Phone No Admin:	
MHSW Facility:	N			County Ont:	OTTAWA CARLTON (RM)
NAICS Code1:	446110			County Out:	
NAICS Code2:				District:	402
NAICS Code3:					
Gen Name:	1172365 ontario ltd				
Gen Div:					
Gen Op Name:	Jean Coutu Pharmacy				
Gen Op Div:					
Site Adrs1:	2701 blvd st-joseph				
Site Bldg:					
Site Pobox:					
Province In:	ONTARIO				
Site Adrs2:					
Site City:	orleans				
Province Out:					
Site Postal Code:	K1C1G4				
Site Country:	Canada				
Co Official:	Luc Rossignol				
Co Admin:					
<u>2020 Generator Manifest</u>					
ID:	51004			Sum Received Qty:	22.3
Generator No:	ON7174588			Waste Class Name:	PATHOLOGICAL WASTES
Receiver Type:	030			Count Manifests:	1
Waste Char:	P			District:	402
Waste Code:	312				
<u>2020 Generator Manifest</u>					
ID:	51003			Sum Received Qty:	45.7
Generator No:	ON7174588			Waste Class Name:	PHARMACEUTICALS
Receiver Type:	030			Count Manifests:	2
Waste Char:	A			District:	402
Waste Code:	261				
<u>2021 Generator Info</u>					
Gen No:	ON7174588			Choice of Contact:	CO_OFFICIAL
ID:	29143			Phone No Official:	6138377804 Ext.
Contaminated Fac:	N			Phone No Admin:	

Map Key	Number of Records	Direction/ Distance (m)	Elev/Diff (m)	Site	DB
MHSW Facility:	N			County Ont:	OTTAWA CARLTON (RM)
NAICS Code1:	446110			County Out:	
NAICS Code2:				District:	402
NAICS Code3:					
Gen Name:		1172365 ontario ltd			
Gen Div:					
Gen Op Name:		Jean Coutu Pharmacy			
Gen Op Div:					
Site Adrs1:		2701 blvd st-joseph			
Site Bldg:					
Site Pobox:					
Province In:		ONTARIO			
Site Adrs2:					
Site City:		orleans			
Province Out:					
Site Postal Code:		K1C1G4			
Site Country:		Canada			
Co Official:		Luc Rossignol			
Co Admin:					

2021 Generator Manifest

ID:	53060	Sum Received Qty:	10.2
Generator No:	ON7174588	Waste Class Name:	PATHOLOGICAL WASTES
Receiver Type:	030	Count Manifests:	1
Waste Char:	P	District:	402
Waste Code:	312		

2021 Generator Manifest

ID:	53059	Sum Received Qty:	87.79
Generator No:	ON7174588	Waste Class Name:	PHARMACEUTICALS
Receiver Type:	030	Count Manifests:	2
Waste Char:	A	District:	402
Waste Code:	261		

51	8 of 8	SW/221.7	58.8 / -3.05	JEAN COUTU PHARMACY #206 2701 Saint Joseph Boulevard Ottawa ON	GEN
--------------------	--------	----------	--------------	---	------------

Generator Info (as of Dec 2024)

Generator No: ON001062427
Generator Company Name: JEAN COUTU PHARMACY #206
Street: 2701 Saint Joseph Boulevard
City: Ottawa
Province State: Ontario
Country: Canada
Postal Code: K1C 1G4
Waste Class: 261 B,312 P

Waste Class Decoded:

261 - PHARMACEUTICALS; 312 - PATHOLOGICAL WASTES

Generator Info (as of Apr 2025)

Generator Company Name: JEAN COUTU PHARMACY #206
Generator Site Address: 2701 Saint Joseph Boulevard
City: Ottawa

Map Key	Number of Records	Direction/ Distance (m)	Elev/Diff (m)	Site	DB
Province State:		Ontario			
Country:		Canada			
Postal Code:		K1C 1G4			
Waste Class:		261 B, 312 P			
Waste Class Decoded:					
261 - PHARMACEUTICALS; 312 - PATHOLOGICAL WASTES					
Waste Characteristic Decoded:					
B - Hazardous Waste Chemical; P - Pathological					

52	1 of 1	E/224.8	67.8 / 6.03	2864 ST. JOSEPH BLVD OTTAWA ON	WWIS
Well ID:	7146923			Flowing (Y/N):	
Construction Date:				Flow Rate:	
Use 1st:	Monitoring and Test Hole			Data Entry Status:	
Use 2nd:	0			Data Src:	
Final Well Status:	Monitoring and Test Hole			Date Received:	06/17/2010
Water Type:				Selected Flag:	TRUE
Casing Material:				Abandonment Rec:	
Audit No:	Z111647			Contractor:	7241
Tag:	A094040			Form Version:	7
Constructn Method:				Owner:	
Elevation (m):				County:	OTTAWA-CARLETON
Elevatn Reliability:				Lot:	
Depth to Bedrock:				Concession:	
Well Depth:				Concession Name:	
Overburden/Bedrock:				Easting NAD83:	
Pump Rate:				Northing NAD83:	
Static Water Level:				Zone:	
Clear/Cloudy:				UTM Reliability:	
Municipality:	OTTAWA CITY				
Site Info:					
PDF URL (Map):	https://d2khazk8e83rdv.cloudfront.net/moe_mapping/downloads/2Water/Wells_pdfs/714\7146923.pdf				

Additional Detail(s) (Map)

Well Completed Date:	05/21/2010
Year Completed:	2010
Depth (m):	6.1
Latitude:	45.4739551224162
Longitude:	-75.5190193012551
Point X:	-75.51901913853874
Point Y:	45.47395511488072
Path:	714\7146923.pdf

Bore Hole Information

Bore Hole ID:	1003042028	Elevation:	
DP2BR:		Elevrc:	
Spatial Status:		Zone:	18
Code OB:		East83:	459432.00
Code OB Desc:		North83:	5035734.00
Open Hole:		Org CS:	UTM83
Cluster Kind:		UTMRC:	4
Date Completed:	05/21/2010	UTMRC Desc:	margin of error : 30 m - 100 m
Remarks:		Location Method:	wwr

Map Key	Number of Records	Direction/ Distance (m)	Elev/Diff (m)	Site	DB
Location Method Desc:		on Water Well Record			
Elevrc Desc:					
Location Source Date:					
Improvement Location Source:					
Improvement Location Method:					
Source Revision Comment:					
Supplier Comment:					
<u>Overburden and Bedrock</u>					
<u>Materials Interval</u>					
Formation ID:		1003182167			
Layer:		1			
Color:		6			
General Color:		BROWN			
Material 1:		11			
Material 1 Desc:		GRAVEL			
Material 2:		28			
Material 2 Desc:		SAND			
Material 3:		85			
Material 3 Desc:		SOFT			
Formation Top Depth:		0.0			
Formation End Depth:		1.5			
Formation End Depth UOM:		m			
<u>Overburden and Bedrock</u>					
<u>Materials Interval</u>					
Formation ID:		1003182168			
Layer:		2			
Color:		2			
General Color:		GREY			
Material 1:		05			
Material 1 Desc:		CLAY			
Material 2:		06			
Material 2 Desc:		SILT			
Material 3:		85			
Material 3 Desc:		SOFT			
Formation Top Depth:		1.5			
Formation End Depth:		4.269999980926514			
Formation End Depth UOM:		m			
<u>Overburden and Bedrock</u>					
<u>Materials Interval</u>					
Formation ID:		1003182169			
Layer:		3			
Color:		2			
General Color:		GREY			
Material 1:		05			
Material 1 Desc:		CLAY			
Material 2:		06			
Material 2 Desc:		SILT			
Material 3:		85			
Material 3 Desc:		SOFT			
Formation Top Depth:		4.269999980926514			
Formation End Depth:		6.099999904632568			
Formation End Depth UOM:		m			
<u>Annular Space/Abandonment</u>					
<u>Sealing Record</u>					

Map Key	Number of Records	Direction/ Distance (m)	Elev/Diff (m)	Site	DB
Plug ID:		1003182173			
Layer:		3			
Plug From:		1.2200000286102295			
Plug To:		6.099999904632568			
Plug Depth UOM:		m			
<u>Annular Space/Abandonment Sealing Record</u>					
Plug ID:		1003182171			
Layer:		1			
Plug From:		0.0			
Plug To:		0.3100000023841858			
Plug Depth UOM:		m			
<u>Annular Space/Abandonment Sealing Record</u>					
Plug ID:		1003182172			
Layer:		2			
Plug From:		0.3100000023841858			
Plug To:		1.2200000286102295			
Plug Depth UOM:		m			
<u>Method of Construction & Well Use</u>					
Method Construction ID:		1003182179			
Method Construction Code:		D			
Method Construction:		Direct Push			
Other Method Construction:					
<u>Pipe Information</u>					
Pipe ID:		1003182166			
Casing No:		0			
Comment:					
Alt Name:					
<u>Construction Record - Casing</u>					
Casing ID:		1003182175			
Layer:		1			
Material:		5			
Open Hole or Material:		PLASTIC			
Depth From:		0.0			
Depth To:		1.5			
Casing Diameter:		4.03000020980835			
Casing Diameter UOM:		cm			
Casing Depth UOM:		m			
<u>Construction Record - Screen</u>					
Screen ID:		1003182176			
Layer:		1			
Slot:		10			
Screen Top Depth:		1.5			
Screen End Depth:		6.099999904632568			
Screen Material:		5			
Screen Depth UOM:		m			
Screen Diameter UOM:		cm			

Map Key	Number of Records	Direction/ Distance (m)	Elev/Diff (m)	Site	DB
Screen Diameter:		4.820000171661377			
<u>Water Details</u>					
Water ID:	1003182174				
Layer:					
Kind Code:					
Kind:					
Water Found Depth:					
Water Found Depth UOM:	m				
<u>Hole Diameter</u>					
Hole ID:	1003182170				
Diameter:	8.25				
Depth From:	0.0				
Depth To:	6.099999904632568				
Hole Depth UOM:	m				
Hole Diameter UOM:	cm				

53	1 of 1	E/225.5	68.5 / 6.67	PETES GARDEN & FRUITLAND LTD. 2834 ST JOSEPH BLVD ORLEANS ON K1C 1G7	PES
--------------------	--------	---------	-------------	--	-----

Detail Licence No:		Operator Box:
Licence No:		Operator Class:
Status:		Operator No:
Approval Date:		Operator Type:
Report Source:		Oper Area Code:
Licence Type:	Vendor	Oper Phone No:
Licence Type Code:		Operator Ext:
Licence Class:		Operator Lot:
Licence Control:		Oper Concession:
Latitude:		Operator Region:
Longitude:		Operator District:
Lot:		Operator County:
Concession:		Op Municipality:
Region:		Post Office Box:
District:		MOE District:
County:		SWP Area Name:
Trade Name:		
PDF URL:		

54	1 of 1	E/227.9	67.8 / 6.03	2864 ST. JOSEPH BLVD Ottawa ON	WWIS
--------------------	--------	---------	-------------	-----------------------------------	------

Well ID:	7146922	Flowing (Y/N):	
Construction Date:		Flow Rate:	
Use 1st:	Monitoring and Test Hole	Data Entry Status:	
Use 2nd:	0	Data Src:	
Final Well Status:	Monitoring and Test Hole	Date Received:	06/17/2010
Water Type:		Selected Flag:	TRUE
Casing Material:		Abandonment Rec:	
Audit No:	Z111644	Contractor:	7241
Tag:	A094043	Form Version:	7
Constructn Method:		Owner:	
Elevation (m):		County:	OTTAWA-CARLETON
Elevatn Reliability:		Lot:	
Depth to Bedrock:		Concession:	
Well Depth:		Concession Name:	
Overburden/Bedrock:		Easting NAD83:	
Pump Rate:		Northing NAD83:	

Map Key	Number of Records	Direction/ Distance (m)	Elev/Diff (m)	Site	DB
Static Water Level:				Zone:	
Clear/Cloudy:				UTM Reliability:	
Municipality:		OTTAWA CITY			
Site Info:					
PDF URL (Map):		https://d2khazk8e83rdv.cloudfront.net/moe_mapping/downloads/2Water/Wells_pdfs/714\7146922.pdf			
<u>Additional Detail(s) (Map)</u>					
Well Completed Date:		05/21/2010			
Year Completed:		2010			
Depth (m):		6.1			
Latitude:		45.4739462959935			
Longitude:		-75.5189808387916			
Point X:		-75.51898067628505			
Point Y:		45.47394628895041			
Path:		714\7146922.pdf			
<u>Bore Hole Information</u>					
Bore Hole ID:		1003042026		Elevation:	
DP2BR:				Elevrc:	
Spatial Status:				Zone:	18
Code OB:				East83:	459435.00
Code OB Desc:				North83:	5035733.00
Open Hole:				Org CS:	UTM83
Cluster Kind:				UTMRC:	4
Date Completed:		05/21/2010		UTMRC Desc:	margin of error : 30 m - 100 m
Remarks:				Location Method:	wwr
Location Method Desc:		on Water Well Record			
Elevrc Desc:					
Location Source Date:					
Improvement Location Source:					
Improvement Location Method:					
Source Revision Comment:					
Supplier Comment:					
<u>Overburden and Bedrock</u>					
<u>Materials Interval</u>					
Formation ID:		1003182064			
Layer:		2			
Color:		6			
General Color:		BROWN			
Material 1:		06			
Material 1 Desc:		SILT			
Material 2:		28			
Material 2 Desc:		SAND			
Material 3:		85			
Material 3 Desc:		SOFT			
Formation Top Depth:		0.6100000143051147			
Formation End Depth:		1.5			
Formation End Depth UOM:		m			
<u>Overburden and Bedrock</u>					
<u>Materials Interval</u>					
Formation ID:		1003182065			
Layer:		3			
Color:		2			
General Color:		GREY			
Material 1:		05			

Map Key	Number of Records	Direction/ Distance (m)	Elev/Diff (m)	Site	DB
Material 1 Desc:		CLAY			
Material 2:		06			
Material 2 Desc:		SILT			
Material 3:		85			
Material 3 Desc:		SOFT			
Formation Top Depth:		1.5			
Formation End Depth:		4.570000171661377			
Formation End Depth UOM:		m			
<u>Overburden and Bedrock</u>					
<u>Materials Interval</u>					
Formation ID:		1003182066			
Layer:		4			
Color:		2			
General Color:		GREY			
Material 1:		05			
Material 1 Desc:		CLAY			
Material 2:		06			
Material 2 Desc:		SILT			
Material 3:		85			
Material 3 Desc:		SOFT			
Formation Top Depth:		4.570000171661377			
Formation End Depth:		6.099999904632568			
Formation End Depth UOM:		m			
<u>Overburden and Bedrock</u>					
<u>Materials Interval</u>					
Formation ID:		1003182063			
Layer:		1			
Color:		6			
General Color:		BROWN			
Material 1:		11			
Material 1 Desc:		GRAVEL			
Material 2:		28			
Material 2 Desc:		SAND			
Material 3:		85			
Material 3 Desc:		SOFT			
Formation Top Depth:		0.0			
Formation End Depth:		0.6100000143051147			
Formation End Depth UOM:		m			
<u>Annular Space/Abandonment</u>					
<u>Sealing Record</u>					
Plug ID:		1003182070			
Layer:		3			
Plug From:		1.2200000286102295			
Plug To:		6.099999904632568			
Plug Depth UOM:		m			
<u>Annular Space/Abandonment</u>					
<u>Sealing Record</u>					
Plug ID:		1003182068			
Layer:		1			
Plug From:		0.0			
Plug To:		0.3100000023841858			
Plug Depth UOM:		m			
<u>Annular Space/Abandonment</u>					

<i>Map Key</i>	<i>Number of Records</i>	<i>Direction/ Distance (m)</i>	<i>Elev/Diff (m)</i>	<i>Site</i>	<i>DB</i>
<u>Sealing Record</u>					
Plug ID:		1003182069			
Layer:		2			
Plug From:		0.3100000023841858			
Plug To:		1.2200000286102295			
Plug Depth UOM:		m			
<u>Method of Construction & Well Use</u>					
Method Construction ID:		1003182076			
Method Construction Code:		D			
Method Construction:		Direct Push			
Other Method Construction:					
<u>Pipe Information</u>					
Pipe ID:		1003182062			
Casing No:		0			
Comment:					
Alt Name:					
<u>Construction Record - Casing</u>					
Casing ID:		1003182072			
Layer:		1			
Material:		5			
Open Hole or Material:		PLASTIC			
Depth From:		0.0			
Depth To:		1.5			
Casing Diameter:		4.03000020980835			
Casing Diameter UOM:		cm			
Casing Depth UOM:		m			
<u>Construction Record - Screen</u>					
Screen ID:		1003182073			
Layer:		1			
Slot:		10			
Screen Top Depth:		1.5			
Screen End Depth:		6.099999904632568			
Screen Material:		5			
Screen Depth UOM:		m			
Screen Diameter UOM:		cm			
Screen Diameter:		4.820000171661377			
<u>Water Details</u>					
Water ID:		1003182071			
Layer:					
Kind Code:					
Kind:					
Water Found Depth:					
Water Found Depth UOM:		m			
<u>Hole Diameter</u>					
Hole ID:		1003182067			
Diameter:		8.25			
Depth From:		0.0			

Map Key	Number of Records	Direction/ Distance (m)	Elev/Diff (m)	Site	DB
Depth To:		6.099999904632568			
Hole Depth UOM:		m			
Hole Diameter UOM:		cm			

<u>55</u>	1 of 11	E/234.5	68.5 / 6.67	Champlain Cleaners 2864 St Joseph Blvd Orléans ON K1C1G7	CDRY
-----------	---------	---------	-------------	--	------

Legal Name of Company:
Region:
Type of Reporter:

Waste Quantity by Year

Reporting Year: 2010
Quantity of PERC (kg): 640
Total Waste Water (kg): 0
Total Waste Water (L): -
Total Residue (kg): 0
Total Residue (L): -
Total Mix (kg): 70
Total Mix (L): -
Request for Confidentiality: No
Reason for Confidentiality:

Reporting Year: 2009
Quantity of PERC (kg): 65
Total Waste Water (kg): 0
Total Waste Water (L): -
Total Residue (kg): 0
Total Residue (L): -
Total Mix (kg): 70
Total Mix (L): -
Request for Confidentiality: No
Reason for Confidentiality:

Reporting Year: 2008
Quantity of PERC (kg): 1170
Total Waste Water (kg): 0
Total Waste Water (L): -
Total Residue (kg): 0
Total Residue (L): -
Total Mix (kg): 85
Total Mix (L): -
Request for Confidentiality: No
Reason for Confidentiality:

Reporting Year: 2007
Quantity of PERC (kg): 324
Total Waste Water (kg): 0
Total Waste Water (L): -
Total Residue (kg): 0
Total Residue (L): -
Total Mix (kg): 137.7
Total Mix (L): -
Request for Confidentiality: No
Reason for Confidentiality: N/A

Reporting Year: 2006
Quantity of PERC (kg): 1036.8
Total Waste Water (kg): 0
Total Waste Water (L): -
Total Residue (kg): 0
Total Residue (L): -

Map Key	Number of Records	Direction/ Distance (m)	Elev/Diff (m)	Site	DB
Total Mix (kg):		115			
Total Mix (L):		-			
Request for Confidentiality:		No			
Reason for Confidentiality:		N/A			
Reporting Year:		2004			
Quantity of PERC (kg):		194.4			
Total Waste Water (kg):		-			
Total Waste Water (L):		-			
Total Residue (kg):		-			
Total Residue (L):		-			
Total Mix (kg):		-			
Total Mix (L):		-			
Request for Confidentiality:		No			
Reason for Confidentiality:		N/A			

[55](#) 2 of 11 E/234.5 68.5 / 6.67 2864 St. Joseph Boulevard
Ottawa ON K1C 1G7 EHS

Order No:	20100326012	Nearest Intersection:	
Status:	C	Municipality:	
Report Type:	Custom Report	Client Prov/State:	ON
Report Date:	4/5/2010	Search Radius (km):	0.25
Date Received:	3/26/2010	X:	-75.518804
Previous Site Name:		Y:	45.473998
Lot/Building Size:			
Additional Info Ordered:			

[55](#) 3 of 11 E/234.5 68.5 / 6.67 2864 St. Joseph Boulevard
Ottawa ON K1C 1G7 EHS

Order No:	20100330012	Nearest Intersection:	
Status:	C	Municipality:	
Report Type:	Custom Report	Client Prov/State:	ON
Report Date:	4/6/2010	Search Radius (km):	0.25
Date Received:	3/30/2010	X:	-75.518986
Previous Site Name:		Y:	45.474037
Lot/Building Size:			
Additional Info Ordered:			

[55](#) 4 of 11 E/234.5 68.5 / 6.67 CHAMPLAIN CLEANERS
2864 ST. JOSEPH BLVD.
ORLEANS ON K1C 1G7 GEN

Generator Info

Generator No:	ON0607700	Choice of Contact:	
Approval Years:	86,87,88,89,90	Contaminated Fac:	
Status:		MHSW Facility:	
PO Box No:		SIC Code:	9721
Country:			
Co Admin:			
Phone No Admin:			
SIC Description:	POWER LAUND./CLEANERS		

Waste Detail(s)

Waste Class:	241
Waste Class Name:	HALOGENATED SOLVENTS

Map Key	Number of Records	Direction/ Distance (m)	Elev/Diff (m)	Site	DB
55	5 of 11	E/234.5	68.5 / 6.67	CHAMPLAIN CLEANERS 2864 ST. JOSEPH BLVD. ORLEANS ON K1C 1G7	GEN

Generator Info

Generator No:	ON0607700	Choice of Contact:	
Approval Years:	92,93,97,98	Contaminated Fac:	
Status:		MHSW Facility:	
PO Box No:		SIC Code:	9721
Country:			
Co Admin:			
Phone No Admin:			
SIC Description:	POWER LAUND./CLEANER		

Waste Detail(s)

Waste Class:	241
Waste Class Name:	HALOGENATED SOLVENTS

55	6 of 11	E/234.5	68.5 / 6.67	CHAMPLAIN CLEANERS 09-117 2864 ST. JOSEPH BLVD. ORLEANS ON K1C 1G7	GEN
--------------------	---------	---------	-------------	--	-----

Generator Info

Generator No:	ON0607700	Choice of Contact:	
Approval Years:	94,95,96	Contaminated Fac:	
Status:		MHSW Facility:	
PO Box No:		SIC Code:	9721
Country:			
Co Admin:			
Phone No Admin:			
SIC Description:	POWER LAUND./CLEANER		

Waste Detail(s)

Waste Class:	241
Waste Class Name:	HALOGENATED SOLVENTS

55	7 of 11	E/234.5	68.5 / 6.67	CHAMPLAIN CLEANERS 2864 ST. JOSEPH BOULEVARD ORLEANS ON K1C 1G7	GEN
--------------------	---------	---------	-------------	---	-----

Generator Info

Generator No:	ON0607700	Choice of Contact:	
Approval Years:	99,00,01	Contaminated Fac:	
Status:		MHSW Facility:	
PO Box No:		SIC Code:	9721
Country:			
Co Admin:			
Phone No Admin:			
SIC Description:	POWER LAUND./CLEANERS		

Map Key	Number of Records	Direction/ Distance (m)	Elev/Diff (m)	Site	DB
<u>Waste Detail(s)</u>					
Waste Class:		241			
Waste Class Name:		HALOGENATED SOLVENTS			
55	8 of 11	E/234.5	68.5 / 6.67	Roger Potvin Ltd. 2864 ST. JOSEPH BOULEVARD ORLEANS ON K1C 1G7	GEN
<u>Generator Info</u>					
Generator No:		ON0607700		Choice of Contact:	
Approval Years:		05,06,07,08		Contaminated Fac:	
Status:				MHSW Facility:	
PO Box No:				SIC Code: 812320	
Country:					
Co Admin:					
Phone No Admin:					
SIC Description:		Dry Cleaning and Laundry Services (except Coin-Operated)			
<u>Waste Detail(s)</u>					
Waste Class:		241			
Waste Class Name:		HALOGENATED SOLVENTS			
55	9 of 11	E/234.5	68.5 / 6.67	Roger Potvin Ltd. 2864 ST. JOSEPH BOULEVARD ORLEANS ON K1C 1G7	GEN
<u>Generator Info</u>					
Generator No:		ON0607700		Choice of Contact:	
Approval Years:		2009		Contaminated Fac:	
Status:				MHSW Facility:	
PO Box No:				SIC Code: 812320	
Country:					
Co Admin:					
Phone No Admin:					
SIC Description:		Dry Cleaning and Laundry Services (except Coin-Operated)			
<u>Waste Detail(s)</u>					
Waste Class:		241			
Waste Class Name:		HALOGENATED SOLVENTS			
55	10 of 11	E/234.5	68.5 / 6.67	Roger Potvin Ltd. 2864 ST. JOSEPH BOULEVARD ORLEANS ON K1C 1G7	GEN
<u>Generator Info</u>					
Generator No:		ON0607700		Choice of Contact:	
Approval Years:		2010		Contaminated Fac:	
Status:				MHSW Facility:	
PO Box No:				SIC Code: 812320, , 812320	

Map Key	Number of Records	Direction/ Distance (m)	Elev/Diff (m)	Site	DB
Country:					
Co Admin:					
Phone No Admin:					
SIC Description: Dry Cleaning and Laundry Services (except Coin-Operated), , Dry Cleaning and Laundry Services (except Coin-Operated)					
Waste Detail(s)					
Waste Class: 241					
Waste Class Name: HALOGENATED SOLVENTS					

55	11 of 11	E/234.5	68.5 / 6.67	Roger Potvin Ltd. 2864 ST. JOSEPH BOULEVARD ORLEANS ON K1C 1G7	GEN
--------------------	----------	---------	-------------	--	-----

Generator Info

Generator No:	ON0607700	Choice of Contact:	
Approval Years:	2011	Contaminated Fac:	
Status:		MHSW Facility:	
PO Box No:		SIC Code:	812320, , 812320
Country:			
Co Admin:			
Phone No Admin:			
SIC Description:	Dry Cleaning and Laundry Services (except Coin-Operated), , Dry Cleaning and Laundry Services (except Coin-Operated)		

Waste Detail(s)

Waste Class:	241
Waste Class Name:	HALOGENATED SOLVENTS

56	1 of 1	NNW/234.9	60.2 / -1.62	lot 2 con 1 ON	WWIS
--------------------	--------	-----------	--------------	-------------------	------

Well ID:	1500606	Flowing (Y/N):	
Construction Date:		Flow Rate:	
Use 1st:	Domestic	Data Entry Status:	
Use 2nd:	0	Data Src:	1
Final Well Status:	Water Supply	Date Received:	02/25/1963
Water Type:		Selected Flag:	TRUE
Casing Material:		Abandonment Rec:	
Audit No:		Contractor:	1504
Tag:		Form Version:	1
Constructn Method:		Owner:	
Elevation (m):		County:	OTTAWA-CARLETON
Elevatn Reliability:		Lot:	002
Depth to Bedrock:		Concession:	01
Well Depth:		Concession Name:	OF
Overburden/Bedrock:		Easting NAD83:	
Pump Rate:		Northing NAD83:	
Static Water Level:		Zone:	
Clear/Cloudy:		UTM Reliability:	
Municipality:	GLOUCESTER TOWNSHIP		
Site Info:			

PDF URL (Map): https://d2khazk8e83rdv.cloudfront.net/moe_mapping/downloads/2Water/Wells_pdfs/150\1500606.pdf

Additional Detail(s) (Map)

Map Key	Number of Records	Direction/ Distance (m)	Elev/Diff (m)	Site	DB
Well Completed Date:		12/17/1962			
Year Completed:		1962			
Depth (m):		7.9248			
Latitude:		45.4761781561299			
Longitude:		-75.5230225803344			
Point X:		-75.52302241799954			
Point Y:		45.476178148664914			
Path:		150\1500606.pdf			

Bore Hole Information

Bore Hole ID:	10022649	Elevation:	
DP2BR:		Elevrc:	
Spatial Status:		Zone:	18
Code OB:		East83:	459120.70
Code OB Desc:		North83:	5035983.00
Open Hole:		Org CS:	
Cluster Kind:		UTMRC:	5
Date Completed:	12/17/1962	UTMRC Desc:	margin of error : 100 m - 300 m
Remarks:		Location Method:	p5
Location Method Desc:	Original Pre1985 UTM Rel Code 5: margin of error : 100 m - 300 m		
Elevrc Desc:			
Location Source Date:			
Improvement Location Source:			
Improvement Location Method:			
Source Revision Comment:			
Supplier Comment:			

Overburden and Bedrock

Materials Interval

Formation ID:	930989706
Layer:	1
Color:	
General Color:	
Material 1:	05
Material 1 Desc:	CLAY
Material 2:	
Material 2 Desc:	
Material 3:	
Material 3 Desc:	
Formation Top Depth:	0.0
Formation End Depth:	22.0
Formation End Depth UOM:	ft

Overburden and Bedrock

Materials Interval

Formation ID:	930989707
Layer:	2
Color:	2
General Color:	GREY
Material 1:	15
Material 1 Desc:	LIMESTONE
Material 2:	
Material 2 Desc:	
Material 3:	
Material 3 Desc:	
Formation Top Depth:	22.0
Formation End Depth:	26.0
Formation End Depth UOM:	ft

Map Key	Number of Records	Direction/ Distance (m)	Elev/Diff (m)	Site	DB
<u>Method of Construction & Well Use</u>					
Method Construction ID:		961500606			
Method Construction Code:		7			
Method Construction:		Diamond			
Other Method Construction:					
<u>Pipe Information</u>					
Pipe ID:		10571219			
Casing No:		1			
Comment:					
Alt Name:					
<u>Construction Record - Casing</u>					
Casing ID:		930038217			
Layer:		1			
Material:		1			
Open Hole or Material:		STEEL			
Depth From:					
Depth To:		26.0			
Casing Diameter:		2.0			
Casing Diameter UOM:		inch			
Casing Depth UOM:		ft			
<u>Results of Well Yield Testing</u>					
Pumping Test Method Desc:		PUMP			
Pump Test ID:		991500606			
Pump Set At:					
Static Level:		10.0			
Final Level After Pumping:		20.0			
Recommended Pump Depth:		20.0			
Pumping Rate:		8.0			
Flowing Rate:					
Recommended Pump Rate:		8.0			
Levels UOM:		ft			
Rate UOM:		GPM			
Water State After Test Code:		1			
Water State After Test:		CLEAR			
Pumping Test Method:		1			
Pumping Duration HR:		1			
Pumping Duration MIN:		0			
Flowing:		No			
<u>Water Details</u>					
Water ID:		933453141			
Layer:		1			
Kind Code:		1			
Kind:		FRESH			
Water Found Depth:		26.0			
Water Found Depth UOM:		ft			

57

1 of 1

E/235.7

68.7 / 6.92

2859 ST. JOSEPH BLVD.
Orl?ans ON

WWIS

Well ID: 7250303
Construction Date:
Use 1st: Test Hole

Flowing (Y/N):
Flow Rate:
Data Entry Status:

Map Key	Number of Records	Direction/ Distance (m)	Elev/Diff (m)	Site	DB
Use 2nd: Final Well Status: Monitoring and Test Hole Water Type: Casing Material: Audit No: Z214862 Tag: A186402 Constructn Method: Elevation (m): Elevatn Reliabilty: Depth to Bedrock: Well Depth: Overburden/Bedrock: Pump Rate: Static Water Level: Clear/Cloudy: Municipality: GLOUCESTER TOWNSHIP Site Info:		Data Src: Date Received: 10/16/2015 Selected Flag: TRUE Abandonment Rec: Contractor: 7241 Form Version: 7 Owner: County: OTTAWA-CARLETON Lot: Concession: Concession Name: Easting NAD83: Northing NAD83: Zone: UTM Reliability:			
Additional Detail(s) (Map)					
Bore Hole ID: 1005748630 Depth (m): 7.62 Year Completed: 2015 Well Completed Dt: 08/31/2015 Audit No: Z214862 Path:		Tag No: A186402 Contractor: 7241 Latitude: 45.474450864251 Longitude: -75.5188703248666 Point Y: 45.47445085696211 Point X: -75.51887016283789			
<u>Bore Hole Information</u>					
Bore Hole ID: 1005748630 DP2BR: Spatial Status: Code OB: Code OB Desc: Open Hole: Cluster Kind: Date Completed: 08/31/2015 Remarks: Location Method Desc: on Water Well Record Elevrc Desc: Location Source Date: Improvement Location Source: Improvement Location Method: Source Revision Comment: Supplier Comment:		Elevation: Elevrc: Zone: 18 East83: 459444.00 North83: 5035789.00 Org CS: UTM83 UTMRC: 4 UTMRC Desc: margin of error : 30 m - 100 m Location Method: wwr			
<u>Overburden and Bedrock</u>					
<u>Materials Interval</u>					
Formation ID: 1005772581 Layer: 1 Color: 6 General Color: BROWN Material 1: 28 Material 1 Desc: SAND Material 2: 11 Material 2 Desc: GRAVEL Material 3: 85 Material 3 Desc: SOFT Formation Top Depth: 0.0 Formation End Depth: 0.9100000262260437 Formation End Depth UOM: m					

Map Key	Number of Records	Direction/ Distance (m)	Elev/Diff (m)	Site	DB
<u>Overburden and Bedrock Materials Interval</u>					
Formation ID:		1005772583			
Layer:		3			
Color:		2			
General Color:		GREY			
Material 1:		05			
Material 1 Desc:		CLAY			
Material 2:		06			
Material 2 Desc:		SILT			
Material 3:		85			
Material 3 Desc:		SOFT			
Formation Top Depth:		4.269999980926514			
Formation End Depth:		7.619999885559082			
Formation End Depth UOM:		m			
<u>Overburden and Bedrock Materials Interval</u>					
Formation ID:		1005772582			
Layer:		2			
Color:		6			
General Color:		BROWN			
Material 1:		05			
Material 1 Desc:		CLAY			
Material 2:		06			
Material 2 Desc:		SILT			
Material 3:		85			
Material 3 Desc:		SOFT			
Formation Top Depth:		0.9100000262260437			
Formation End Depth:		4.269999980926514			
Formation End Depth UOM:		m			
<u>Annular Space/Abandonment Sealing Record</u>					
Plug ID:		1005772591			
Layer:		2			
Plug From:		0.3100000023841858			
Plug To:		2.740000009536743			
Plug Depth UOM:		m			
<u>Annular Space/Abandonment Sealing Record</u>					
Plug ID:		1005772590			
Layer:		1			
Plug From:		0.0			
Plug To:		0.3100000023841858			
Plug Depth UOM:		m			
<u>Annular Space/Abandonment Sealing Record</u>					
Plug ID:		1005772592			
Layer:		3			
Plug From:		2.740000009536743			
Plug To:		7.619999885559082			
Plug Depth UOM:		m			

Map Key	Number of Records	Direction/ Distance (m)	Elev/Diff (m)	Site	DB
---------	-------------------	----------------------------	------------------	------	----

Method of Construction & Well Use

Method Construction ID: 1005772589
Method Construction Code: D
Method Construction: Direct Push
Other Method Construction:

Pipe Information

Pipe ID: 1005772580
Casing No: 0
Comment:
Alt Name:

Construction Record - Casing

Casing ID: 1005772586
Layer: 1
Material: 5
Open Hole or Material: PLASTIC
Depth From: 0.0
Depth To: 3.0999999046325684
Casing Diameter: 4.03000020980835
Casing Diameter UOM: cm
Casing Depth UOM: m

Construction Record - Screen

Screen ID: 1005772587
Layer: 1
Slot: 10
Screen Top Depth: 3.0999999046325684
Screen End Depth: 7.619999885559082
Screen Material: 5
Screen Depth UOM: m
Screen Diameter UOM: cm
Screen Diameter: 4.820000171661377

Water Details

Water ID: 1005772585
Layer:
Kind Code:
Kind:
Water Found Depth:
Water Found Depth UOM: m

Hole Diameter

Hole ID: 1005772584
Diameter: 8.25
Depth From: 0.0
Depth To: 7.619999885559082
Hole Depth UOM: m
Hole Diameter UOM: cm

58	1 of 1	E/236.7	69.0 / 7.15	lot 1 con 1 ON	WWIS
Well ID:	1500587			Flowing (Y/N):	

Map Key	Number of Records	Direction/ Distance (m)	Elev/Diff (m)	Site	DB
Construction Date:				Flow Rate:	
Use 1st:	Domestic			Data Entry Status:	
Use 2nd:	0			Data Src:	1
Final Well Status:	Water Supply			Date Received:	06/26/1953
Water Type:				Selected Flag:	TRUE
Casing Material:				Abandonment Rec:	
Audit No:				Contractor:	3338
Tag:				Form Version:	1
Constructn Method:				Owner:	
Elevation (m):				County:	OTTAWA-CARLETON
Elevatn Reliabilty:				Lot:	001
Depth to Bedrock:				Concession:	01
Well Depth:				Concession Name:	OF
Overburden/Bedrock:				Easting NAD83:	
Pump Rate:				Northing NAD83:	
Static Water Level:				Zone:	
Clear/Cloudy:				UTM Reliability:	
Municipality:		GLOUCESTER TOWNSHIP			
Site Info:					

PDF URL (Map): https://d2khazk8e83rdv.cloudfront.net/moe_mapping/downloads/2Water/Wells_pdfs/150\1500587.pdf

Additional Detail(s) (Map)

Well Completed Date: 06/11/1953
Year Completed: 1953
Depth (m): 9.4488
Latitude: 45.4743519599822
Longitude: -75.5188463881876
Point X: -75.51884622544681
Point Y: 45.474351952673075
Path: 150\1500587.pdf

Bore Hole Information

Bore Hole ID:	10022630	Elevation:	
DP2BR:		Elevrc:	
Spatial Status:		Zone:	18
Code OB:		East83:	459445.80
Code OB Desc:		North83:	5035778.00
Open Hole:		Org CS:	
Cluster Kind:		UTMRC:	5
Date Completed:	06/11/1953	UTMRC Desc:	margin of error : 100 m - 300 m
Remarks:		Location Method:	p5
Location Method Desc:	Original Pre1985 UTM Rel Code 5: margin of error : 100 m - 300 m		
Elevrc Desc:			
Location Source Date:			
Improvement Location Source:			
Improvement Location Method:			
Source Revision Comment:			
Supplier Comment:			

Overburden and Bedrock

Materials Interval

Formation ID: 930989664
Layer: 2
Color: 3
General Color: BLUE
Material 1: 05
Material 1 Desc: CLAY
Material 2:
Material 2 Desc:

Map Key	Number of Records	Direction/ Distance (m)	Elev/Diff (m)	Site	DB
Material 3:					
Material 3 Desc:					
Formation Top Depth:		9.0			
Formation End Depth:		30.0			
Formation End Depth UOM:		ft			
<u>Overburden and Bedrock</u>					
<u>Materials Interval</u>					
Formation ID:		930989665			
Layer:		3			
Color:					
General Color:					
Material 1:		09			
Material 1 Desc:		MEDIUM SAND			
Material 2:		11			
Material 2 Desc:		GRAVEL			
Material 3:					
Material 3 Desc:					
Formation Top Depth:		30.0			
Formation End Depth:		31.0			
Formation End Depth UOM:		ft			
<u>Overburden and Bedrock</u>					
<u>Materials Interval</u>					
Formation ID:		930989663			
Layer:		1			
Color:		7			
General Color:		RED			
Material 1:		05			
Material 1 Desc:		CLAY			
Material 2:					
Material 2 Desc:					
Material 3:					
Material 3 Desc:					
Formation Top Depth:		0.0			
Formation End Depth:		9.0			
Formation End Depth UOM:		ft			
<u>Method of Construction & Well</u>					
<u>Use</u>					
Method Construction ID:		961500587			
Method Construction Code:		1			
Method Construction:		Cable Tool			
Other Method Construction:					
<u>Pipe Information</u>					
Pipe ID:		10571200			
Casing No:		1			
Comment:					
Alt Name:					
<u>Construction Record - Casing</u>					
Casing ID:		930038185			
Layer:		1			
Material:		1			
Open Hole or Material:		STEEL			
Depth From:					

Map Key	Number of Records	Direction/ Distance (m)	Elev/Diff (m)	Site	DB
Depth To: Casing Diameter: Casing Diameter UOM: Casing Depth UOM:		31.0 8.0 inch ft			
<u>Results of Well Yield Testing</u>					
Pumping Test Method Desc: Pump Test ID: Pump Set At: Static Level: Final Level After Pumping: Recommended Pump Depth: Pumping Rate: Flowing Rate: Recommended Pump Rate: Levels UOM: Rate UOM: Water State After Test Code: Water State After Test: Pumping Test Method: Pumping Duration HR: Pumping Duration MIN: Flowing:		PUMP 991500587 12.0 31.0 0.0 ft GPM 1 CLEAR 1 0 30 No			
<u>Water Details</u>					
Water ID: Layer: Kind Code: Kind: Water Found Depth: Water Found Depth UOM:		933453121 1 1 FRESH 31.0 ft			
59	1 of 7	N/241.8	61.6 / -0.24	NATIONAL GROCERS LOBLAWS SUPERMARKETS 1224 PROMENADE PLACE D'ORLEANS ORLEANS TOWN CENTRE GLOUCESTER ON K1C 7K3	GEN
<u>Generator Info</u>					
Generator No: Approval Years: Status: PO Box No: Country: Co Admin: Phone No Admin: SIC Description:		ON0270313 93,94,95,96,97,98,99,00,01 CAMERA/PHOTO. SUPPLY		Choice of Contact: Contaminated Fac: MHSW Facility: SIC Code:	6571
<u>Waste Detail(s)</u>					
Waste Class: Waste Class Name:		264 PHOTOPROCESSING WASTES			
59	2 of 7	N/241.8	61.6 / -0.24	Orleans family Care Physicians 2-1224 Place D'Orleans Blvd Orleans ON	GEN

Map Key	Number of Records	Direction/ Distance (m)	Elev/Diff (m)	Site	DB
---------	-------------------	-------------------------	---------------	------	----

Generator Info

Generator No:	ON3042834	Choice of Contact:	
Approval Years:	2010	Contaminated Fac:	
Status:		MHSW Facility:	
PO Box No:		SIC Code:	621110
Country:			
Co Admin:			
Phone No Admin:			
SIC Description:	Offices of Physicians		

Waste Detail(s)

Waste Class: 312
Waste Class Name: PATHOLOGICAL WASTES

Waste Detail(s)

Waste Class: 261
Waste Class Name: PHARMACEUTICALS

59	3 of 7	N/241.8	61.6 / -0.24	LOBLAWS SUPERMARKETS LTD #1052 1224 PLACE D'ORLEANS DR GLOUCESTER ON K1C 7K3	PES
--------------------	--------	---------	--------------	--	-----

Detail Licence No:	23-01-10526-0	Operator Box:	
Licence No:	10526	Operator Class:	
Status:		Operator No:	
Approval Date:		Operator Type:	
Report Source:		Oper Area Code:	
Licence Type:	Limited Vendor	Oper Phone No:	
Licence Type Code:	23	Operator Ext:	
Licence Class:	01	Operator Lot:	
Licence Control:	0	Oper Concession:	
Latitude:		Operator Region:	4
Longitude:		Operator District:	
Lot:		Operator County:	15
Concession:		Op Municipality:	
Region:	4	Post Office Box:	
District:		MOE District:	
County:	56	SWP Area Name:	
Trade Name:			
PDF URL:			

59	4 of 7	N/241.8	61.6 / -0.24	LOBLAWS SUPERMARKETS LTD #1052 1224 PLACE D'ORLEANS DRIVE GLOUCESTER ON K1C 7K3	PES
--------------------	--------	---------	--------------	---	-----

Detail Licence No:		Operator Box:	
Licence No:		Operator Class:	
Status:		Operator No:	
Approval Date:		Operator Type:	Vendor
Report Source:		Oper Area Code:	
Licence Type:		Oper Phone No:	
Licence Type Code:		Operator Ext:	
Licence Class:		Operator Lot:	
Licence Control:		Oper Concession:	
Latitude:		Operator Region:	
Longitude:		Operator District:	
Lot:		Operator County:	

Map Key	Number of Records	Direction/ Distance (m)	Elev/Diff (m)	Site	DB
Concession: Region: District: County: Trade Name: PDF URL:				Op Municipality: Post Office Box: MOE District: SWP Area Name:	
59	5 of 7	N/241.8	61.6 / -0.24	Parson Refridgeration Company<UNOFFICIAL> 1224 Place D'Orleans Ottawa ON	SPL
Ref No: Year: Incident Dt: Dt MOE Arvl on Scn: MOE Reported Dt: Dt Document Closed: Site No: MOE Response: Site County/District: Site Geo Ref Meth: Site District Office: Nearest Watercourse: Site Name: Site Address: Site Region: Site Municipality: Site Lot: Site Conc: Site Geo Ref Accu: Site Map Datum: Northing: Easting: Entity Operating Name: Client Name: Client Type: Source Type: Incident Cause: Incident Preceding Spill: Incident Reason: Incident Summary: Environment Impact: Health Env Consequence: Nature of Impact: Contaminant Qty: Contaminant Qty 1: Contaminant Unit: Contaminant Code: Contaminant Name: Contaminant Limit 1: Contam Limit Freq 1: Contaminant UN No 1: Receiving Medium: Activity Preceding Spill: Property 2nd Watershed: Property Tertiary Watershed: Sector Type: SAC Action Class: Call Report Locatn Geodata: Time Reported: System Facility Address:	1138-5SXS2L 11/3/2003 11/3/2003 Ottawa LOBLAWS<UNOFFICIAL> Eastern Ottawa Parson Refridgeration Company<UNOFFICIAL> Discharge or Emission to Air Equipment Failure Parson Refridgeration,600 kg HCFC 22 to ATM Not Anticipated Air Pollution 600 kg kg 27 HYDRO-CHLORO-FLUORO-CARBON Air Other Plant Spill to Air	Municipality No: Nature of Damage: Discharger Report: Material Group: Impact to Health: Agency Involved:	Chemical		

Map Key	Number of Records	Direction/ Distance (m)	Elev/Diff (m)	Site	DB
59	6 of 7	N/241.8	61.6 / -0.24	Parson Refridgeration<UNOFFICIAL> 1224 Orleans Place Drive Ottawa ON	SPL
Ref No:	2266-5ZYPJU			Municipality No:	
Year:				Nature of Damage:	
Incident Dt:	6/15/2004			Discharger Report:	
Dt MOE Arvl on Scn:				Material Group:	Gases/Particulate
MOE Reported Dt:	6/15/2004			Impact to Health:	
Dt Document Closed:				Agency Involved:	
Site No:					
MOE Response:					
Site County/District:					
Site Geo Ref Meth:					
Site District Office:	Ottawa				
Nearest Watercourse:					
Site Name:	LOBLAWS<UNOFFICIAL>				
Site Address:					
Site Region:	Eastern				
Site Municipality:	Ottawa				
Site Lot:					
Site Conc:					
Site Geo Ref Accu:					
Site Map Datum:					
Northing:					
Easting:					
Entity Operating Name:					
Client Name:	Parson Refridgeration<UNOFFICIAL>				
Client Type:					
Source Type:					
Incident Cause:	Valve / Fitting Leak Or Failure				
Incident Preceding Spill:					
Incident Reason:	Unknown - Reason not determined				
Incident Summary:	Loblaws: 250lbs refrigerant to air				
Environment Impact:	Not Anticipated				
Health Env Consequence:					
Nature of Impact:	Air Pollution				
Contaminant Qty:	113.636363636364 Kg				
Contaminant Qty 1:	113.636363636364				
Contaminant Unit:	Kg				
Contaminant Code:	38				
Contaminant Name:	REFRIGERANT GAS, N.O.S.				
Contaminant Limit 1:					
Contam Limit Freq 1:					
Contaminant UN No 1:					
Receiving Medium:	Air				
Activity Preceding Spill:					
Property 2nd Watershed:					
Property Tertiary Watershed:					
Sector Type:	Other				
SAC Action Class:					
Call Report Locatn Geodata:					
Time Reported:					
System Facility Address:					

59	7 of 7	N/241.8	61.6 / -0.24	Loblaws Supermarkets Limited at Loblaws at 1224 Orleans Place Dr., at the Orleans Town Center<UNOFFICIAL> Ottawa ON	SPL
Ref No:	7105-6E3TPZ			Municipality No:	
Year:				Nature of Damage:	
Incident Dt:	7/7/2005			Discharger Report:	0
Dt MOE Arvl on Scn:				Material Group:	Gases/Particulate

Map Key	Number of Records	Direction/ Distance (m)	Elev/Diff (m)	Site	DB
MOE Reported Dt:	7/7/2005			Impact to Health:	
Dt Document Closed:				Agency Involved:	
Site No:					
MOE Response:					
Site County/District:					
Site Geo Ref Meth:					
Site District Office:		Ottawa			
Nearest Watercourse:					
Site Name:		at Loblaws at 1224 Orleans Place Dr., at the Orleans Town Center<UNOFFICIAL>			
Site Address:					
Site Region:					
Site Municipality:		Ottawa			
Site Lot:					
Site Conc:					
Site Geo Ref Accu:					
Site Map Datum:					
Northing:					
Easting:					
Entity Operating Name:					
Client Name:		Loblaws Supermarkets Limited			
Client Type:					
Source Type:					
Incident Cause:		Pipe Or Hose Leak			
Incident Preceding Spill:					
Incident Reason:		Equipment Failure			
Incident Summary:		Parson Refrigeration - 115 kg of freon to air.			
Environment Impact:		Not Anticipated			
Health Env Consequence:					
Nature of Impact:		Air Pollution			
Contaminant Qty:					
Contaminant Qty 1:					
Contaminant Unit:		kg			
Contaminant Code:					
Contaminant Name:		FREON R-22 (CFC)			
Contaminant Limit 1:					
Contam Limit Freq 1:					
Contaminant UN No 1:					
Receiving Medium:		Air			
Activity Preceding Spill:					
Property 2nd Watershed:					
Property Tertiary Watershed:					
Sector Type:					
SAC Action Class:		Spills to Air - gases and vapours			
Call Report Locatn Geodata:					
Time Reported:					
System Facility Address:					

60

1 of 1

E/243.1

69.8 / 8.02

2864 ST. JOSEPH BLVD
Ottawa ON

WWIS

Well ID:	7146924	Flowing (Y/N):	
Construction Date:		Flow Rate:	
Use 1st:	Monitoring and Test Hole	Data Entry Status:	
Use 2nd:	0	Data Src:	
Final Well Status:	Monitoring and Test Hole	Date Received:	06/17/2010
Water Type:		Selected Flag:	TRUE
Casing Material:		Abandonment Rec:	
Audit No:	Z111646	Contractor:	7241
Tag:	A094041	Form Version:	7
Constructn Method:		Owner:	
Elevation (m):		County:	OTTAWA-CARLETON
Elevatn Reliabilty:		Lot:	
Depth to Bedrock:		Concession:	
Well Depth:		Concession Name:	

Map Key	Number of Records	Direction/ Distance (m)	Elev/Diff (m)	Site	DB
Overburden/Bedrock: Pump Rate: Static Water Level: Clear/Cloudy: Municipality: Site Info:		OTTAWA CITY		Easting NAD83: Northing NAD83: Zone: UTM Reliability:	
PDF URL (Map):		https://d2khazk8e83rdv.cloudfront.net/moe_mapping/downloads/2Water/Wells_pdfs/714\7146924.pdf			

Additional Detail(s) (Map)

Well Completed Date: 05/21/2010
Year Completed: 2010
Depth (m): 8.84
Latitude: 45.4738661023498
Longitude: -75.5188009895695
Point X: -75.51880082734347
Point Y: 45.473866095197664
Path: 714\7146924.pdf

Bore Hole Information

Bore Hole ID:	1003042046	Elevation:	
DP2BR:		Elevrc:	
Spatial Status:		Zone:	18
Code OB:		East83:	459449.00
Code OB Desc:		North83:	5035724.00
Open Hole:		Org CS:	UTM83
Cluster Kind:		UTMRC:	4
Date Completed:	05/21/2010	UTMRC Desc:	margin of error : 30 m - 100 m
Remarks:		Location Method:	wwr
Location Method Desc:	on Water Well Record		
Elevrc Desc:			
Location Source Date:			
Improvement Location Source:			
Improvement Location Method:			
Source Revision Comment:			
Supplier Comment:			

Overburden and Bedrock

Materials Interval

Formation ID: 1003182211
Layer: 2
Color: 2
General Color: GREY
Material 1: 05
Material 1 Desc: CLAY
Material 2: 06
Material 2 Desc: SILT
Material 3: 85
Material 3 Desc: SOFT
Formation Top Depth: 0.9100000262260437
Formation End Depth: 3.0999999046325684
Formation End Depth UOM: m

Overburden and Bedrock

Materials Interval

Formation ID: 1003182212
Layer: 3
Color: 2

Map Key	Number of Records	Direction/ Distance (m)	Elev/Diff (m)	Site	DB
General Color:		GREY			
Material 1:		05			
Material 1 Desc:		CLAY			
Material 2:		06			
Material 2 Desc:		SILT			
Material 3:		85			
Material 3 Desc:		SOFT			
Formation Top Depth:		3.0999999046325684			
Formation End Depth:		6.099999904632568			
Formation End Depth UOM:		m			
<u>Overburden and Bedrock</u>					
<u>Materials Interval</u>					
Formation ID:		1003182213			
Layer:		4			
Color:		2			
General Color:		GREY			
Material 1:		05			
Material 1 Desc:		CLAY			
Material 2:		06			
Material 2 Desc:		SILT			
Material 3:		85			
Material 3 Desc:		SOFT			
Formation Top Depth:		6.099999904632568			
Formation End Depth:		8.84000015258789			
Formation End Depth UOM:		m			
<u>Overburden and Bedrock</u>					
<u>Materials Interval</u>					
Formation ID:		1003182210			
Layer:		1			
Color:		6			
General Color:		BROWN			
Material 1:		11			
Material 1 Desc:		GRAVEL			
Material 2:		28			
Material 2 Desc:		SAND			
Material 3:		85			
Material 3 Desc:		SOFT			
Formation Top Depth:		0.0			
Formation End Depth:		0.9100000262260437			
Formation End Depth UOM:		m			
<u>Annular Space/Abandonment</u>					
<u>Sealing Record</u>					
Plug ID:		1003182217			
Layer:		3			
Plug From:		2.440000057220459			
Plug To:		8.84000015258789			
Plug Depth UOM:		m			
<u>Annular Space/Abandonment</u>					
<u>Sealing Record</u>					
Plug ID:		1003182216			
Layer:		2			
Plug From:		0.3100000023841858			
Plug To:		2.440000057220459			
Plug Depth UOM:		m			

<i>Map Key</i>	<i>Number of Records</i>	<i>Direction/ Distance (m)</i>	<i>Elev/Diff (m)</i>	<i>Site</i>	<i>DB</i>
<u>Annular Space/Abandonment Sealing Record</u>					
Plug ID:		1003182215			
Layer:		1			
Plug From:		0.0			
Plug To:		0.3100000023841858			
Plug Depth UOM:		m			
<u>Method of Construction & Well Use</u>					
Method Construction ID:		1003182223			
Method Construction Code:		D			
Method Construction:		Direct Push			
Other Method Construction:					
<u>Pipe Information</u>					
Pipe ID:		1003182209			
Casing No:		0			
Comment:					
Alt Name:					
<u>Construction Record - Casing</u>					
Casing ID:		1003182219			
Layer:		1			
Material:		5			
Open Hole or Material:		PLASTIC			
Depth From:		0.0			
Depth To:		2.740000009536743			
Casing Diameter:		4.03000020980835			
Casing Diameter UOM:		cm			
Casing Depth UOM:		m			
<u>Construction Record - Screen</u>					
Screen ID:		1003182220			
Layer:		1			
Slot:		10			
Screen Top Depth:		2.740000009536743			
Screen End Depth:		8.84000015258789			
Screen Material:		5			
Screen Depth UOM:		m			
Screen Diameter UOM:		cm			
Screen Diameter:		4.820000171661377			
<u>Water Details</u>					
Water ID:		1003182218			
Layer:					
Kind Code:					
Kind:					
Water Found Depth:					
Water Found Depth UOM:		m			
<u>Hole Diameter</u>					

Map Key	Number of Records	Direction/ Distance (m)	Elev/Diff (m)	Site	DB
Hole ID:		1003182214			
Diameter:		8.25			
Depth From:		0.0			
Depth To:		8.84000015258789			
Hole Depth UOM:		m			
Hole Diameter UOM:		cm			

61	1 of 1	E/244.9	69.8 / 8.02	2864 ST. JOSEPH BLVD OTTAWA ON	WWIS
Well ID:	7146925			Flowing (Y/N):	
Construction Date:				Flow Rate:	
Use 1st:	Monitoring and Test Hole			Data Entry Status:	
Use 2nd:	0			Data Src:	
Final Well Status:	Monitoring and Test Hole			Date Received:	06/17/2010
Water Type:				Selected Flag:	TRUE
Casing Material:				Abandonment Rec:	
Audit No:	Z111645			Contractor:	7241
Tag:	A094042			Form Version:	7
Constructn Method:				Owner:	
Elevation (m):				County:	OTTAWA-CARLETON
Elevatn Reliability:				Lot:	
Depth to Bedrock:				Concession:	
Well Depth:				Concession Name:	
Overburden/Bedrock:				Easting NAD83:	
Pump Rate:				Northing NAD83:	
Static Water Level:				Zone:	
Clear/Cloudy:				UTM Reliability:	
Municipality:	OTTAWA CITY				
Site Info:					

Additional Detail(s) (Map)

Bore Hole ID:	1003042048	Tag No:	A094042
Depth (m):	4.27	Contractor:	7241
Year Completed:	2010	Latitude:	45.4738752193658
Well Completed Dt:	05/21/2010	Longitude:	-75.518775485629
Audit No:	Z111645	Point Y:	45.473875212165225
Path:		Point X:	-75.51877532328194

Bore Hole Information

Bore Hole ID:	1003042048	Elevation:	
DP2BR:		Elevrc:	
Spatial Status:		Zone:	18
Code OB:		East83:	459451.00
Code OB Desc:		North83:	5035725.00
Open Hole:		Org CS:	UTM83
Cluster Kind:		UTMRC:	4
Date Completed:	05/21/2010	UTMRC Desc:	margin of error : 30 m - 100 m
Remarks:		Location Method:	wwr
Location Method Desc:	on Water Well Record		
Elevrc Desc:			
Location Source Date:			
Improvement Location Source:			
Improvement Location Method:			
Source Revision Comment:			
Supplier Comment:			

Overburden and Bedrock

Materials Interval

Map Key	Number of Records	Direction/ Distance (m)	Elev/Diff (m)	Site	DB
Formation ID:		1003182268			
Layer:		3			
Color:		2			
General Color:		GREY			
Material 1:		05			
Material 1 Desc:		CLAY			
Material 2:		85			
Material 2 Desc:		SOFT			
Material 3:		91			
Material 3 Desc:		WATER-BEARING			
Formation Top Depth:		3.0999999046325684			
Formation End Depth:		4.269999980926514			
Formation End Depth UOM:		m			
<u>Overburden and Bedrock</u>					
<u>Materials Interval</u>					
Formation ID:		1003182266			
Layer:		1			
Color:		6			
General Color:		BROWN			
Material 1:		28			
Material 1 Desc:		SAND			
Material 2:		85			
Material 2 Desc:		SOFT			
Material 3:		68			
Material 3 Desc:		DRY			
Formation Top Depth:		0.0			
Formation End Depth:		0.9100000262260437			
Formation End Depth UOM:		m			
<u>Overburden and Bedrock</u>					
<u>Materials Interval</u>					
Formation ID:		1003182267			
Layer:		2			
Color:		2			
General Color:		GREY			
Material 1:		05			
Material 1 Desc:		CLAY			
Material 2:		06			
Material 2 Desc:		SILT			
Material 3:		68			
Material 3 Desc:		DRY			
Formation Top Depth:		0.9100000262260437			
Formation End Depth:		3.0999999046325684			
Formation End Depth UOM:		m			
<u>Annular Space/Abandonment</u>					
<u>Sealing Record</u>					
Plug ID:		1003182270			
Layer:		1			
Plug From:		0.0			
Plug To:		0.3100000023841858			
Plug Depth UOM:		m			
<u>Annular Space/Abandonment</u>					
<u>Sealing Record</u>					
Plug ID:		1003182272			
Layer:		3			

Map Key	Number of Records	Direction/ Distance (m)	Elev/Diff (m)	Site	DB
Plug From:		0.9100000262260437			
Plug To:		4.269999980926514			
Plug Depth UOM:		m			
<u>Annular Space/Abandonment Sealing Record</u>					
Plug ID:		1003182271			
Layer:		2			
Plug From:		0.3100000023841858			
Plug To:		0.9100000262260437			
Plug Depth UOM:		m			
<u>Method of Construction & Well Use</u>					
Method Construction ID:		1003182278			
Method Construction Code:		D			
Method Construction:		Direct Push			
Other Method Construction:					
<u>Pipe Information</u>					
Pipe ID:		1003182265			
Casing No:		0			
Comment:					
Alt Name:					
<u>Construction Record - Casing</u>					
Casing ID:		1003182274			
Layer:		1			
Material:		5			
Open Hole or Material:		PLASTIC			
Depth From:		0.0			
Depth To:		1.2200000286102295			
Casing Diameter:		3.450000047683716			
Casing Diameter UOM:		cm			
Casing Depth UOM:		m			
<u>Construction Record - Screen</u>					
Screen ID:		1003182275			
Layer:		1			
Slot:		10			
Screen Top Depth:		1.2200000286102295			
Screen End Depth:		4.269999980926514			
Screen Material:		5			
Screen Depth UOM:		m			
Screen Diameter UOM:		cm			
Screen Diameter:		4.210000038146973			
<u>Water Details</u>					
Water ID:		1003182273			
Layer:					
Kind Code:					
Kind:					
Water Found Depth:					
Water Found Depth UOM:		m			

Map Key	Number of Records	Direction/ Distance (m)	Elev/Diff (m)	Site	DB
---------	-------------------	----------------------------	------------------	------	----

Hole Diameter

Hole ID: 1003182269
Diameter: 5.710000038146973
Depth From: 0.0
Depth To: 4.269999980926514
Hole Depth UOM: m
Hole Diameter UOM: cm

62 1 of 1 **E/247.4** **69.0 / 7.18** **lot 1 con 1
ON** **WWIS**

Well ID:	1500592	Flowing (Y/N):	
Construction Date:		Flow Rate:	
Use 1st:	Domestic	Data Entry Status:	
Use 2nd:	0	Data Src:	1
Final Well Status:	Water Supply	Date Received:	12/29/1954
Water Type:		Selected Flag:	TRUE
Casing Material:		Abandonment Rec:	
Audit No:		Contractor:	1504
Tag:		Form Version:	1
Constructn Method:		Owner:	
Elevation (m):		County:	OTTAWA-CARLETON
Elevatn Reliabilty:		Lot:	001
Depth to Bedrock:		Concession:	01
Well Depth:		Concession Name:	OF
Overburden/Bedrock:		Easting NAD83:	
Pump Rate:		Northing NAD83:	
Static Water Level:		Zone:	
Clear/Cloudy:		UTM Reliability:	
Municipality:	GLOUCESTER TOWNSHIP		
Site Info:			

PDF URL (Map): https://d2khazk8e83rdv.cloudfront.net/moe_mapping/downloads/2Water/Wells_pdfs/150\1500592.pdf

Additional Detail(s) (Map)

Well Completed Date: 11/29/1954
Year Completed: 1954
Depth (m): 7.62
Latitude: 45.4740375127767
Longitude: -75.5187155643069
Point X: -75.5187154011671
Point Y: 45.47403750567395
Path: 150\1500592.pdf

Bore Hole Information

Bore Hole ID:	10022635	Elevation:	
DP2BR:		Elevrc:	
Spatial Status:		Zone:	18
Code OB:		East83:	459455.80
Code OB Desc:		North83:	5035743.00
Open Hole:		Org CS:	
Cluster Kind:		UTMRC:	9
Date Completed:	11/29/1954	UTMRC Desc:	unknown UTM
Remarks:		Location Method:	p9
Location Method Desc:	Original Pre1985 UTM Rel Code 9: unknown UTM		
Elevrc Desc:			
Location Source Date:			
Improvement Location Source:			
Improvement Location Method:			

Source Revision Comment:
Supplier Comment:

**Overburden and Bedrock
Materials Interval**

Formation ID: 930989676
 Layer: 2
 Color: 3
 General Color: BLUE
 Material 1: 05
 Material 1 Desc: CLAY
 Material 2:
 Material 2 Desc:
 Material 3:
 Material 3 Desc:
 Formation Top Depth: 5.0
 Formation End Depth: 25.0
 Formation End Depth UOM: ft

**Overburden and Bedrock
Materials Interval**

Formation ID: 930989675
 Layer: 1
 Color:
 General Color:
 Material 1: 02
 Material 1 Desc: TOPSOIL
 Material 2:
 Material 2 Desc:
 Material 3:
 Material 3 Desc:
 Formation Top Depth: 0.0
 Formation End Depth: 5.0
 Formation End Depth UOM: ft

**Method of Construction & Well
Use**

Method Construction ID: 961500592
 Method Construction Code: 6
 Method Construction: Boring
 Other Method Construction:

Pipe Information

Pipe ID: 10571205
 Casing No: 1
 Comment:
 Alt Name:

Construction Record - Casing

Casing ID: 930038191
 Layer: 1
 Material: 3
 Open Hole or Material: CONCRETE
 Depth From:
 Depth To: 25.0
 Casing Diameter: 15.0
 Casing Diameter UOM: inch

Map Key	Number of Records	Direction/ Distance (m)	Elev/Diff (m)	Site	DB
---------	-------------------	-------------------------	---------------	------	----

Casing Depth UOM: ft

Results of Well Yield Testing

Pumping Test Method Desc:
Pump Test ID: 991500592
Pump Set At:
Static Level: 3.0
Final Level After Pumping:
Recommended Pump Depth:
Pumping Rate:
Flowing Rate:
Recommended Pump Rate:
Levels UOM: ft
Rate UOM: GPM
Water State After Test Code: 1
Water State After Test: CLEAR
Pumping Test Method:
Pumping Duration HR:
Pumping Duration MIN:
Flowing: No

Water Details

Water ID: 933453126
Layer: 1
Kind Code: 1
Kind: FRESH
Water Found Depth: 25.0
Water Found Depth UOM: ft

63	1 of 1	ESE/247.8	69.8 / 7.96	lot 1 con 1 ON	WWIS
--------------------	--------	-----------	-------------	-------------------	------

Well ID: 1500607	Flowing (Y/N): ON
Construction Date:	Flow Rate:
Use 1st: Domestic	Data Entry Status:
Use 2nd: 0	Data Src: 1
Final Well Status: Water Supply	Date Received: 08/27/1963
Water Type:	Selected Flag: TRUE
Casing Material:	Abandonment Rec:
Audit No:	Contractor: 1504
Tag:	Form Version: 1
Constructn Method:	Owner:
Elevation (m):	County: OTTAWA-CARLETON
Elevatn Reliability:	Lot: 001
Depth to Bedrock:	Concession: 01
Well Depth:	Concession Name: OF
Overburden/Bedrock:	Easting NAD83:
Pump Rate:	Northing NAD83:
Static Water Level:	Zone:
Clear/Cloudy:	UTM Reliability:
Municipality: GLOUCESTER TOWNSHIP	
Site Info:	

PDF URL (Map): https://d2khazk8e83rdv.cloudfront.net/moe_mapping/downloads/2Water/Wells_pdfs/150\1500607.pdf

Additional Detail(s) (Map)

Well Completed Date: 05/13/1963
Year Completed: 1963
Depth (m): 21.6408

Map Key	Number of Records	Direction/ Distance (m)	Elev/Diff (m)	Site	DB
Latitude:		45.472819206331			
Longitude:		-75.5194080333999			
Point X:		-75.51940787097018			
Point Y:		45.47281919876876			
Path:		150\1500607.pdf			

Bore Hole Information

Bore Hole ID:	10022650	Elevation:	
DP2BR:		Elevrc:	
Spatial Status:		Zone:	18
Code OB:		East83:	459400.80
Code OB Desc:		North83:	5035608.00
Open Hole:		Org CS:	
Cluster Kind:		UTMRC:	5
Date Completed:	05/13/1963	UTMRC Desc:	margin of error : 100 m - 300 m
Remarks:		Location Method:	p5
Location Method Desc:	Original Pre1985 UTM Rel Code 5: margin of error : 100 m - 300 m		
Elevrc Desc:			
Location Source Date:			
Improvement Location Source:			
Improvement Location Method:			
Source Revision Comment:			
Supplier Comment:			

Overburden and Bedrock

Materials Interval

Formation ID:	930989709
Layer:	2
Color:	
General Color:	
Material 1:	11
Material 1 Desc:	GRAVEL
Material 2:	
Material 2 Desc:	
Material 3:	
Material 3 Desc:	
Formation Top Depth:	65.0
Formation End Depth:	71.0
Formation End Depth UOM:	ft

Overburden and Bedrock

Materials Interval

Formation ID:	930989708
Layer:	1
Color:	3
General Color:	BLUE
Material 1:	05
Material 1 Desc:	CLAY
Material 2:	
Material 2 Desc:	
Material 3:	
Material 3 Desc:	
Formation Top Depth:	0.0
Formation End Depth:	65.0
Formation End Depth UOM:	ft

Method of Construction & Well

Use

Map Key	Number of Records	Direction/ Distance (m)	Elev/Diff (m)	Site	DB
Method Construction ID:		961500607			
Method Construction Code:		7			
Method Construction:		Diamond			
Other Method Construction:					
<u>Pipe Information</u>					
Pipe ID:		10571220			
Casing No:		1			
Comment:					
Alt Name:					
<u>Construction Record - Casing</u>					
Casing ID:		930038218			
Layer:		1			
Material:		1			
Open Hole or Material:		STEEL			
Depth From:					
Depth To:		71.0			
Casing Diameter:		6.0			
Casing Diameter UOM:		inch			
Casing Depth UOM:		ft			
<u>Results of Well Yield Testing</u>					
Pumping Test Method Desc:		PUMP			
Pump Test ID:		991500607			
Pump Set At:					
Static Level:		30.0			
Final Level After Pumping:		40.0			
Recommended Pump Depth:		40.0			
Pumping Rate:		12.0			
Flowing Rate:					
Recommended Pump Rate:		5.0			
Levels UOM:		ft			
Rate UOM:		GPM			
Water State After Test Code:		1			
Water State After Test:		CLEAR			
Pumping Test Method:		1			
Pumping Duration HR:		3			
Pumping Duration MIN:		0			
Flowing:		No			
<u>Water Details</u>					
Water ID:		933453142			
Layer:		1			
Kind Code:		3			
Kind:		SULPHUR			
Water Found Depth:		71.0			
Water Found Depth UOM:		ft			

64

1 of 1

WNW/248.6

58.6 / -3.17

lot 2 con 1
ON

WWIS

Well ID: 1500626**Construction Date:****Use 1st:** Domestic**Use 2nd:** 0**Final Well Status:** Water Supply**Water Type:****Flowing (Y/N):****Flow Rate:****Data Entry Status:****Data Src:** 1**Date Received:** 03/17/1964**Selected Flag:** TRUE

Map Key	Number of Records	Direction/ Distance (m)	Elev/Diff (m)	Site	DB
Casing Material:				Abandonment Rec:	
Audit No:				Contractor:	1801
Tag:				Form Version:	1
Constructn Method:				Owner:	
Elevation (m):				County:	OTTAWA-CARLETON
Elevatn Reliabilty:				Lot:	002
Depth to Bedrock:				Concession:	01
Well Depth:				Concession Name:	OF
Overburden/Bedrock:				Easting NAD83:	
Pump Rate:				Northing NAD83:	
Static Water Level:				Zone:	
Clear/Cloudy:				UTM Reliability:	
Municipality:		GLOUCESTER TOWNSHIP			
Site Info:					
PDF URL (Map):		https://d2khazk8e83rdv.cloudfront.net/moe_mapping/downloads/2Water/Wells_pdfs/150\1500626.pdf			

Additional Detail(s) (Map)

Well Completed Date: 12/02/1963
Year Completed: 1963
Depth (m): 14.6304
Latitude: 45.4757225446675
Longitude: -75.5242338159858
Point X: -75.52423365386267
Point Y: 45.475722538204344
Path: 150\1500626.pdf

Bore Hole Information

Bore Hole ID:	10022669	Elevation:	
DP2BR:		Elevrc:	
Spatial Status:		Zone:	18
Code OB:		East83:	459025.70
Code OB Desc:		North83:	5035933.00
Open Hole:		Org CS:	
Cluster Kind:		UTMRC:	5
Date Completed:	12/02/1963	UTMRC Desc:	margin of error : 100 m - 300 m
Remarks:		Location Method:	p5
Location Method Desc:	Original Pre1985 UTM Rel Code 5: margin of error : 100 m - 300 m		
Elevrc Desc:			
Location Source Date:			
Improvement Location Source:			
Improvement Location Method:			
Source Revision Comment:			
Supplier Comment:			

Overburden and Bedrock

Materials Interval

Formation ID: 930989753
Layer: 2
Color:
General Color:
Material 1: 17
Material 1 Desc: SHALE
Material 2:
Material 2 Desc:
Material 3:
Material 3 Desc:
Formation Top Depth: 20.0
Formation End Depth: 48.0
Formation End Depth UOM: ft

Map Key	Number of Records	Direction/ Distance (m)	Elev/Diff (m)	Site	DB
<u>Overburden and Bedrock Materials Interval</u>					
Formation ID:		930989752			
Layer:		1			
Color:					
General Color:					
Material 1:		05			
Material 1 Desc:		CLAY			
Material 2:					
Material 2 Desc:					
Material 3:					
Material 3 Desc:					
Formation Top Depth:		0.0			
Formation End Depth:		20.0			
Formation End Depth UOM:		ft			
<u>Method of Construction & Well Use</u>					
Method Construction ID:		961500626			
Method Construction Code:		7			
Method Construction:		Diamond			
Other Method Construction:					
<u>Pipe Information</u>					
Pipe ID:		10571239			
Casing No:		1			
Comment:					
Alt Name:					
<u>Construction Record - Casing</u>					
Casing ID:		930038252			
Layer:		2			
Material:		4			
Open Hole or Material:		OPEN HOLE			
Depth From:					
Depth To:		48.0			
Casing Diameter:		4.0			
Casing Diameter UOM:		inch			
Casing Depth UOM:		ft			
<u>Construction Record - Casing</u>					
Casing ID:		930038251			
Layer:		1			
Material:		1			
Open Hole or Material:		STEEL			
Depth From:					
Depth To:		20.0			
Casing Diameter:		4.0			
Casing Diameter UOM:		inch			
Casing Depth UOM:		ft			
<u>Results of Well Yield Testing</u>					
Pumping Test Method Desc:		PUMP			
Pump Test ID:		991500626			

<i>Map Key</i>	<i>Number of Records</i>	<i>Direction/ Distance (m)</i>	<i>Elev/Diff (m)</i>	<i>Site</i>	<i>DB</i>
Pump Set At:					
Static Level:			20.0		
Final Level After Pumping:			20.0		
Recommended Pump Depth:			45.0		
Pumping Rate:			4.0		
Flowing Rate:					
Recommended Pump Rate:			4.0		
Levels UOM:			ft		
Rate UOM:			GPM		
Water State After Test Code:			1		
Water State After Test:			CLEAR		
Pumping Test Method:			1		
Pumping Duration HR:			2		
Pumping Duration MIN:			0		
Flowing:			No		

Water Details

Water ID:	933453161
Layer:	1
Kind Code:	3
Kind:	SULPHUR
Water Found Depth:	45.0
Water Found Depth UOM:	ft

Unplottable Summary

Total: **18** Unplottable sites

DB	Company Name/Site Name	Address	City	Postal
CA	ISLAMABAD FOOD INC.	ST. JOSEPH BLVD., ORLEANS	GLOUCESTER CITY ON	
CA	TACO BELL OF CANADA	ST. JOSEPH BLVD., ORLEANS	GLOUCESTER CITY ON	
CA	GILLES GUINDON	MR. GAS ST. JOSEPH BLVD.	GLOUCESTER CITY ON	
CA	BRENT WILSON	GABRIEL ST.	GLOUCESTER CITY ON	
CA		Lot 6, Concession 1 St. Joseph Boulevard	Ottawa ON	
CA	CITY	EDGAR BRAULT ST.	GLOUCESTER ON	
CA	MALAWAY INVESTMENTS LTD.	ST. JOSEPH BLVD./PRIVATE	GLOUCESTER CITY ON	
CA	CITY	EDGAR BRAULT ST.	GLOUCESTER ON	
CA	MALAWAY INVESTMENTS LTD.	ST. JOSEPH BLVD.	GLOUCESTER CITY ON	
CA	MR. ROCH CATELAIN	ST. JOSEPH BLVD.	GLOUCESTER CITY ON	
CA	MR. ROCH CATELAIN	ST. JOSEPH BLVD.	GLOUCESTER CITY ON	
CA	SOULIGNY MACKENZIE ROBERT SALON FUNERAIR	ST. JOSEPH BLVD., ORLEANS, SWM	GLOUCESTER CITY ON	
CA	GLOUCESTER CITY	ROCQUE ST.	GLOUCESTER CITY ON	
CA	GLOUCESTER CITY, CAPITAL WORKS	ST. PIERRE MAISONNEUVE ST.,SWM	GLOUCESTER ON	
CA	SUPERIOR BUILDERS LTD.	EDGAR BRAULT ST.	GLOUCESTER CITY ON	
CA	SUPERIOR BUILDERS LTD.	EDGAR BRAULT STREET	GLOUCESTER CITY ON	
SPL	NATIONAL DEFENCE	ST. JOSEPH BLVD. LETTE SITE DEPARTMENT OF NATIONAL DEFENCE. FUEL STORAGE TANK	GLOUCESTER CITY ON	
SPL	OC Transpo<UNOFFICIAL>	Bell Court and St. Joseph Blvd	Ottawa ON	

Unplottable Report

Site: ISLAMABAD FOOD INC.
ST. JOSEPH BLVD., ORLEANS GLOUCESTER CITY ON

Database:
CA

Certificate #: 8-4009-93-
Application Year: 93
Issue Date: 2/2/1993
Approval Type: Industrial air
Status: Approved
Application Type:
Client Name:
Client Address:
Client City:
Client Postal Code:
Project Description: KITCHEN EXHAUST HOOD
Contaminants: Odour/Fumes
Emission Control: No Controls

Site: TACO BELL OF CANADA
ST. JOSEPH BLVD., ORLEANS GLOUCESTER CITY ON

Database:
CA

Certificate #: 8-4103-94-
Application Year: 94
Issue Date: 8/5/1994
Approval Type: Industrial air
Status: Approved
Application Type:
Client Name:
Client Address:
Client City:
Client Postal Code:
Project Description: CONDENSATE & FRYER EXHAUST HOOD
Contaminants:
Emission Control:

Site: GILLES GUINDON
MR. GAS ST. JOSEPH BLVD. GLOUCESTER CITY ON

Database:
CA

Certificate #: 7-0989-89-
Application Year: 89
Issue Date: 6/23/1989
Approval Type: Municipal water
Status: Approved
Application Type:
Client Name:
Client Address:
Client City:
Client Postal Code:
Project Description:
Contaminants:
Emission Control:

Site: BRENT WILSON
GABRIEL ST. GLOUCESTER CITY ON

Database:
CA

Certificate #: 3-0159-90-
Application Year: 90

Issue Date: 2/7/1990
Approval Type: Municipal sewage
Status: Approved
Application Type:
Client Name:
Client Address:
Client City:
Client Postal Code:
Project Description:
Contaminants:
Emission Control:

Site: Lot 6, Concession 1 St. Joseph Boulevard Ottawa ON

Database:
CA

Certificate #: 7126-4W5N6T
Application Year: 01
Issue Date: 5/4/01
Approval Type: Municipal & Private water
Status: Approved
Application Type: New Certificate of Approval
Client Name: Corporation of the City of Ottawa
Client Address: 111 Lisgar Street
Client City: Ottawa
Client Postal Code: K2P 2L7
Project Description: Watermains to be constructed on St. Joseph Blvd., Notre Dame St and Grey Nunn's Dr.
Contaminants:
Emission Control:

Site: CITY
EDGAR BRAULT ST. GLOUCESTER ON

Database:
CA

Certificate #: 3-1199-85-006
Application Year: 85
Issue Date: 10/29/85
Approval Type: Municipal sewage
Status: Approved
Application Type:
Client Name:
Client Address:
Client City:
Client Postal Code:
Project Description:
Contaminants:
Emission Control:

Site: MALAWAY INVESTMENTS LTD.
ST. JOSEPH BLVD./PRIVATE GLOUCESTER CITY ON

Database:
CA

Certificate #: 3-1089-85-006
Application Year: 85
Issue Date: 9/26/85
Approval Type: Municipal sewage
Status: Approved
Application Type:
Client Name:
Client Address:
Client City:
Client Postal Code:
Project Description:
Contaminants:
Emission Control:

Site: CITY
EDGAR BRAULT ST. GLOUCESTER ON

Database:
CA

Certificate #: 7-0904-85-006
Application Year: 85
Issue Date: 10/29/85
Approval Type: Municipal water
Status: Approved
Application Type:
Client Name:
Client Address:
Client City:
Client Postal Code:
Project Description:
Contaminants:
Emission Control:

Site: MALAWAY INVESTMENTS LTD.
ST. JOSEPH BLVD. GLOUCESTER CITY ON

Database:
CA

Certificate #: 7-0793-85-006
Application Year: 85
Issue Date: 9/26/85
Approval Type: Municipal water
Status: Approved
Application Type:
Client Name:
Client Address:
Client City:
Client Postal Code:
Project Description:
Contaminants:
Emission Control:

Site: MR. ROCH CATELAIN
ST. JOSEPH BLVD. GLOUCESTER CITY ON

Database:
CA

Certificate #: 7-0412-85-006
Application Year: 85
Issue Date: 6/13/85
Approval Type: Municipal water
Status: Approved
Application Type:
Client Name:
Client Address:
Client City:
Client Postal Code:
Project Description:
Contaminants:
Emission Control:

Site: MR. ROCH CATELAIN
ST. JOSEPH BLVD. GLOUCESTER CITY ON

Database:
CA

Certificate #: 7-0411-85-006
Application Year: 85
Issue Date: 6/13/85
Approval Type: Municipal water
Status: Approved
Application Type:
Client Name:
Client Address:
Client City:
Client Postal Code:
Project Description:

Contaminants:
Emission Control:

Site: SOULIGNY MACKENZIE ROBERT SALON FUNERAIR
ST. JOSEPH BLVD., ORLEANS, SWM GLOUCESTER CITY ON

Database:
CA

Certificate #: 3-1599-97-
Application Year: 97
Issue Date: 11/17/1997
Approval Type: Municipal sewage
Status: Approved
Application Type:
Client Name:
Client Address:
Client City:
Client Postal Code:
Project Description:
Contaminants:
Emission Control:

Site: GLOUCESTER CITY
ROCQUE ST. GLOUCESTER CITY ON

Database:
CA

Certificate #: 3-2143-88-
Application Year: 88
Issue Date: 11/9/1988
Approval Type: Municipal sewage
Status: Approved
Application Type:
Client Name:
Client Address:
Client City:
Client Postal Code:
Project Description:
Contaminants:
Emission Control:

Site: GLOUCESTER CITY, CAPITAL WORKS
ST. PIERRE MAISONNEUVE ST., SWM GLOUCESTER ON

Database:
CA

Certificate #: 3-1534-98-
Application Year: 98
Issue Date: 10/26/1998
Approval Type: Municipal sewage
Status: Approved
Application Type:
Client Name:
Client Address:
Client City:
Client Postal Code:
Project Description:
Contaminants:
Emission Control:

Site: SUPERIOR BUILDERS LTD.
EDGAR BRAULT ST. GLOUCESTER CITY ON

Database:
CA

Certificate #: 3-1820-89-
Application Year: 89
Issue Date: 9/1/1989
Approval Type: Municipal sewage
Status: Approved
Application Type:

Client Name:
Client Address:
Client City:
Client Postal Code:
Project Description:
Contaminants:
Emission Control:

Site: SUPERIOR BUILDERS LTD.
EDGAR BRAULT STREET GLOUCESTER CITY ON

Database:
CA

Certificate #: 7-1521-89-
Application Year: 89
Issue Date: 9/1/1989
Approval Type: Municipal water
Status: Approved
Application Type:
Client Name:
Client Address:
Client City:
Client Postal Code:
Project Description:
Contaminants:
Emission Control:

Site: NATIONAL DEFENCE
ST. JOSEPH BLVD. LETTE SITE DEPARTMENT OF NATIONAL DEFENCE. FUEL STORAGE TANK GLOUCESTER
CITY ON

Database:
SPL

Ref No: 83300
Year:
Incident Dt: //
Dt MOE Arvl on Scn:
MOE Reported Dt: 3/29/1993
Dt Document Closed:
Site No:
MOE Response:
Site County/District:
Site Geo Ref Meth:
Site District Office:
Nearest Watercourse:
Site Name:
Site Address:
Site Region:
Site Municipality: GLOUCESTER CITY
Site Lot:
Site Conc:
Site Geo Ref Accu:
Site Map Datum:
Northing:
Easting:
Entity Operating Name:
Client Name:
Client Type:
Source Type:
Incident Cause: PIPE/HOSE LEAK
Incident Preceding Spill:
Incident Reason: ERROR
Incident Summary: DEPT. NATIONAL DEFENCE- 90-135L AVIATION FUEL TO GROUND FROM STORAGE TANK.
Environment Impact: NOT ANTICIPATED
Health Env Consequence:
Nature of Impact: Soil contamination
Contaminant Qty:
Contaminant Qty 1:
Contaminant Unit:
Contaminant Code:
Contaminant Name:

Municipality No: 20105
Nature of Damage:
Discharger Report:
Material Group:
Impact to Health:
Agency Involved: EPS.

Contaminant Limit 1:
Contam Limit Freq 1:
Contaminant UN No 1:
Receiving Medium: LAND
Activity Preceding Spill:
Property 2nd Watershed:
Property Tertiary Watershed:
Sector Type:
SAC Action Class:
Call Report Locatn Geodata:
Time Reported:
System Facility Address:

Site: OC Transpo<UNOFFICIAL>
Bell Court and St. Joseph Blvd Ottawa ON

Database:
SPL

Ref No: 2000-6Q8N9T
Year:
Incident Dt: 5/28/2006
Dt MOE Arvl on Scn:
MOE Reported Dt: 5/28/2006
Dt Document Closed:
Site No:
MOE Response:
Site County/District:
Site Geo Ref Meth:
Site District Office: Ottawa
Nearest Watercourse:
Site Name: OC Transpo<UNOFFICIAL>
Site Address: Bell Court and St. Joseph Blvd
Site Region:
Site Municipality: Ottawa
Site Lot:
Site Conc:
Site Geo Ref Accu:
Site Map Datum:
Northing:
Easting:
Entity Operating Name:
Client Name: City of Ottawa
Client Type:
Source Type: Other Motor Vehicle
Incident Cause:
Incident Preceding Spill:
Incident Reason: Other - Reason not otherwise defined
Incident Summary: OC Transport:20 L coolant to pavemt-5L coolant to sewer,clng
Environment Impact: Not Anticipated
Health Env Consequence:
Nature of Impact:
Contaminant Qty: 20 L
Contaminant Qty 1: 20
Contaminant Unit: L
Contaminant Code: 27
Contaminant Name: COOLANT N.O.S.
Contaminant Limit 1:
Contam Limit Freq 1:
Contaminant UN No 1:
Receiving Medium:
Activity Preceding Spill:
Property 2nd Watershed:
Property Tertiary Watershed:
Sector Type:
SAC Action Class:
Call Report Locatn Geodata:
Time Reported:
System Facility Address:

Municipality No:
Nature of Damage:
Discharger Report:
Material Group:
Impact to Health:
Agency Involved:

Appendix: Database Descriptions

Environmental Risk Information Services (ERIS) can search the following databases. The extent of historical information varies with each database and current information is determined by what is publicly available to ERIS at the time of update. **Note:** Databases denoted with " * " indicates that the database will no longer be updated. See the individual database description for more information.

Abandoned Aggregate Inventory:

Provincial

[AAGR](#)

The MAAP Program maintains a database of abandoned pits and quarries. Please note that the database is only referenced by lot and concession and city/town location. The database provides information regarding the location, type, size, land use, status and general comments.*

Government Publication Date: Sept 2002*

Aggregate Inventory:

Provincial

[AGR](#)

This database of licensed and permitted pits and quarries is maintained by the Ontario Ministry of Natural Resources and Forestry (MNR), as regulated under the Aggregate Resources Act, R.S.O. 1990. Aggregate site data has been divided into active and inactive sites. Active sites may be further subdivided into partial surrenders. In partial surrenders, defined areas of a site are inactive while the rest of the site remains active.

Government Publication Date: Up to Nov 2024

Abandoned Mine Information System:

Provincial

[AMIS](#)

The Abandoned Mines Information System contains data on known abandoned and inactive mines located on both Crown and privately held lands. The information was provided by the Ministry of Northern Development and Mines (MNDM), with the following disclaimer: "the database provided has been compiled from various sources, and the Ministry of Northern Development and Mines makes no representation and takes no responsibility that such information is accurate, current or complete". Reported information includes official mine name, status, background information, mine start/end date, primary commodity, mine features, hazards and remediation.

Government Publication Date: 1800-May 2025

Anderson's Waste Disposal Sites:

Private

[ANDR](#)

The information provided in this database was collected by examining various historical documents which aimed to characterize the likely position of former waste disposal sites from 1860 to present. The research initiative behind the creation of this database was to identify those sites that are missing from the Ontario MOE Waste Disposal Site Inventory, as well as to provide revisions and corrections to the positions and descriptions of sites currently listed in the MOE inventory. In addition to historic waste disposal facilities, the database also identifies certain auto wreckers and scrap yards that have been extrapolated from documentary sources. Please note that the data is not warranted to be complete, exhaustive or authoritative. The information was collected for research purposes only.

Government Publication Date: 1860s-Present

Aboveground Storage Tanks:

Provincial

[AST](#)

Historical listing of aboveground storage tanks made available by the Department of Natural Resources and Forestry. Includes tanks used to hold water or petroleum. This dataset has been retired as of September 25, 2014 and will no longer be updated.

Government Publication Date: May 31, 2014

Automobile Wrecking & Supplies:

Private

[AUWR](#)

This database provides an inventory of known locations that are involved in the scrap metal, automobile wrecking/recycling, and automobile parts & supplies industry. Information is provided on the company name, location and business type.

Government Publication Date: 1999-Apr 30, 2025

Borehole:

Provincial

[BORE](#)

A borehole is the generalized term for any narrow shaft drilled in the ground, either vertically or horizontally. The information here includes geotechnical investigations or environmental site assessments, mineral exploration, or as a pilot hole for installing piers or underground utilities. Information is from many sources such as the Ministry of Transportation (MTO) boreholes from engineering reports and projects from the 1950 to 1990's in Southern Ontario. Boreholes from the Ontario Geological Survey (OGS) including The Urban Geology Analysis Information System (UGAIS) and the York Peel Durham Toronto (YPDT) database of the Conservation Authority Moraine Coalition. This database will include fields such as location, stratigraphy, depth, elevation, year drilled, etc. For all water well data or oil and gas well data for Ontario please refer to WWIS and OOGW.

Government Publication Date: 1875-Jul 2018

Certificates of Approval:

Provincial CA

This database contains the following types of approvals: Air & Noise, Industrial Sewage, Municipal & Private Sewage, Waste Management Systems and Renewable Energy Approvals. The MOE in Ontario states that any facility that releases emissions to the atmosphere, discharges contaminants to ground or surface water, provides potable water supplies, or stores, transports or disposes of waste, must have a Certificate of Approval before it can operate lawfully. Fields include approval number, business name, address, approval date, approval type and status. This database will no longer be updated, as CofA's have been replaced by either Environmental Activity and Sector Registry (EASR) or Environmental Compliance Approval (ECA). Please refer to those individual databases for any information after Oct.31, 2011.

Government Publication Date: 1985-Oct 30, 2011*

Dry Cleaning Facilities:

Federal CDRY

List of dry cleaning facilities made available by Environment and Climate Change Canada. Environment and Climate Change Canada's Tetrachloroethylene (Use in Dry Cleaning and Reporting Requirements) Regulations (SOR/2003-79) are intended to reduce releases of tetrachloroethylene to the environment from dry cleaning facilities.

Government Publication Date: Jan 2004-Dec 2023

Commercial Fuel Oil Tanks:

Provincial CFOT

Locations of commercial underground fuel oil tanks. This is not a comprehensive or complete inventory of commercial fuel tanks in the province; this listing is a copy of records of registered commercial underground fuel oil tanks obtained under Access to Public Information.

Note that the following types of tanks do not require registration: waste oil tanks in apartments, office buildings, residences, etc.; aboveground gas or diesel tanks. Records are not verified for accuracy or completeness.

Government Publication Date: Oct 2023

Chemical Manufacturers and Distributors:

Private CHEM

This database includes information from both a one time study conducted in 1992 and private source and is a listing of facilities that manufacture or distribute chemicals. The production of these chemical substances may involve one or more chemical reactions and/or chemical separation processes (i.e. fractionation, solvent extraction, crystallization, etc.).

Government Publication Date: 1999-Jan 31, 2020

Chemical Register:

Private CHM

This database includes a listing of locations of facilities within the Province or Territory that either manufacture and/or distributes chemicals.

Government Publication Date: 1999-Apr 30, 2025

Compressed Natural Gas Stations:

Private CNG

Canada has a network of public access compressed natural gas (CNG) refuelling stations. These stations dispense natural gas in compressed form at 3,000 pounds per square inch (psi), the pressure which is allowed within the current Canadian codes and standards. The majority of natural gas refuelling is located at existing retail gasoline that have a separate refuelling island for natural gas. This list of stations is made available by the Canadian Natural Gas Vehicle Alliance.

Government Publication Date: Dec 2012 -Sep 2025

Inventory of Coal Gasification Plants and Coal Tar Sites:

Provincial COAL

This inventory includes both the "Inventory of Coal Gasification Plant Waste Sites in Ontario-April 1987" and the Inventory of Industrial Sites Producing or Using Coal Tar and Related Tars in Ontario-November 1988) collected by the MOE. It identifies industrial sites that produced and continue to produce or use coal tar and other related tars. Detailed information is available and includes: facility type, size, land use, information on adjoining properties, soil condition, site operators/occupants, site description, potential environmental impacts and historic maps available. This was a one-time inventory.*

Government Publication Date: Apr 1987 and Nov 1988*

Compliance and Convictions:

Provincial CONV

This database summarizes the fines and convictions handed down by the Ontario courts beginning in 1989. Companies and individuals named here have been found guilty of environmental offenses in Ontario courts of law.

Government Publication Date: 1989-Aug 2025

Certificates of Property Use:

Provincial CPU

This is a subset taken from Ontario's Environmental Registry (EBR) database. It will include CPU's on the registry such as (EPA s. 168.6) - Certificate of Property Use.

Government Publication Date: 1994 - Sep 30, 2025

Drill Hole Database:Provincial [DRL](#)

The Ontario Drill Hole Database (ODHD) is offered by the Province of Ontario's Ministry of Mines. The dataset contains information for over 164,000 percussion, overburden, sonic and diamond-drill holes. The presence of assay results with cutoff values for gold, silver, copper, zinc, lead, nickel and platinum group elements is noted. Drill hole data are compiled from assessment files that have been submitted to the ministry in accordance with the Ontario Mining Act (OMA). Source assessment file numbers are captured for cross reference with the Ontario Assessment File Database (OAFD). Please note that limited data is available for southern Ontario, as it was the last area to be completed. The database was created when surveys submitted to the Ministry were converted in the Assessment File Research Image Database (AFRI) project. However, the degree of accuracy (coordinates) as to the exact location of drill holes is dependent upon the source document submitted. Levels of accuracy used to locate holes are: centering on the mining claim; a sketch of the mining claim; a 1:50,000 map; a detailed company map; or from submitted a "Report of Work".

Government Publication Date: 1886 - Jul 2025**Delisted Fuel Tanks:**Provincial [DTNK](#)

List of fuel storage tank sites that were once found in - and have since been removed from - the list of fuel storage tanks made available by the regulatory agency under Access to Public Information.

Government Publication Date: Oct 2023**Environmental Activity and Sector Registry:**Provincial [EASR](#)

On October 31, 2011, a smarter, faster environmental approvals system came into effect in Ontario. The EASR allows businesses to register certain activities with the ministry, rather than apply for an approval. The registry is available for common systems and processes, to which preset rules of operation can be applied. The EASR is currently available for: heating systems, standby power systems and automotive refinishing. Businesses whose activities aren't subject to the EASR may apply for an ECA (Environmental Compliance Approval), Please see our ECA database.

Government Publication Date: Oct 2011 - Sept 31, 2025**Environmental Registry:**Provincial [EBR](#)

The Environmental Registry lists proposals, decisions and exceptions regarding policies, Acts, instruments, or regulations that could significantly affect the environment. Through the Registry, thirteen provincial ministries notify the public of upcoming proposals and invite their comments. For example, if a local business is requesting a permit, license, or certificate of approval to release substances into the air or water; these are notified on the registry. Data includes: Approval for discharge into the natural environment other than water (i.e. Air) - EPA s. 9, Approval for sewage works - OWRA s. 53(1), and EPA s. 27 - Approval for a waste disposal site. For information regarding Permit to Take Water (PTTW), Certificate of Property Use (CPU) and (ORD) Orders please refer to those individual databases.

Government Publication Date: 1994 - Sep 30, 2025**Environmental Compliance Approval:**Provincial [ECA](#)

On October 31, 2011, a smarter, faster environmental approvals system came into effect in Ontario. In the past, a business had to apply for multiple approvals (known as certificates of approval) for individual processes and pieces of equipment. Today, a business either registers itself, or applies for a single approval, depending on the types of activities it conducts. Businesses whose activities aren't subject to the EASR may apply for an ECA. A single ECA addresses all of a business's emissions, discharges and wastes. Separate approvals for air, noise and waste are no longer required. This database will also include Renewable Energy Approvals. For certificates of approval prior to Nov 1st, 2011, please refer to the CA database. For all Waste Disposal Sites please refer to the WDS database.

Government Publication Date: Oct 2011 - Sept 31, 2025**Environmental Effects Monitoring:**Federal [EEM](#)

The Environmental Effects Monitoring program assesses the effects of effluent from industrial or other sources on fish, fish habitat and human usage of fisheries resources. Since 1992, pulp and paper mills have been required to conduct EEM studies under the Pulp and Paper Effluent Regulations. This database provides information on the mill name, geographical location and sub-lethal toxicity data.

Government Publication Date: 1992-2007***ERIS Historical Searches:**Private [EHS](#)

ERIS has compiled a database of all environmental risk reports completed since March 1999. Available fields for this database include: site location, date of report, type of report, and search radius. As per all other databases, the ERIS database can be referenced on both the map and "Statistical Profile" page.

Government Publication Date: 1999-Aug 31, 2025**Environmental Issues Inventory System:**Federal [EIIS](#)

The Environmental Issues Inventory System was developed through the implementation of the Environmental Issues and Remediation Plan. This plan was established to determine the location and severity of contaminated sites on inhabited First Nation reserves, and where necessary, to remediate those that posed a risk to health and safety; and to prevent future environmental problems. The EIIS provides information on the reserve under investigation, inventory number, name of site, environmental issue, site action (Remediation, Site Assessment), and date investigation completed.

Government Publication Date: 1992-2001*

Emergency Management Historical Event:

Provincial **EMHE**

List of locations of historical occurrences of emergency events, including those assigned to the Ministry of Natural Resources by Order-In-Council (OIC) under the Emergency Management and Civil Protection Act, as well as events where MNR provided requested emergency response assistance. Many of these events will have involved community evacuations, significant structural loss, and/or involvement of MNR emergency response staff. These events fall into one of ten (10) type categories: Dam Failure; Drought / Low Water; Erosion; Flood; Forest Fire; Soil and Bedrock Instability; Petroleum Resource Center Event, EMO Requested Assistance, Continuity of Operations Event, Other Requested Assistance. EMHE record details are reproduced by ERIS under License with the Ontario Ministry of Natural Resources © Queen's Printer for Ontario, 2017.

Government Publication Date: Apr 30, 2022

Environmental Offenders Registry:

Federal **EOR**

The Environmental Offenders Registry, enforced by Environment and Climate Change Canada and Parks Canada, tracks corporations convicted under specific federal environmental laws. The registry includes corporate convictions resulting from court proceedings. Court prosecutions are one of several enforcement measures used when violations or potential violations are detected. Other measures like tickets, warning letters, or compliance orders may also be employed to restore compliance. Although not affected by the Environmental Enforcement Act, convictions obtained by Environment and Climate Change Canada under the Species at Risk Act and the Pollution Prevention Provisions of the Fisheries Act are also included.

Government Publication Date: Mar 31, 2025

Environmental Penalty Annual Report:

Provincial **EPAR**

This database contains data from Ontario's annual environmental penalty report published by the Ministry of the Environment, Conservation and Parks (MECP). These reports provide information on environmental penalties for land or water violations issued to companies in one of the nine industrial sectors covered by the Municipal Industrial Strategy for Abatement (MISA) regulations.

Government Publication Date: Jan 1, 2011 - Dec 31, 2024

Excess Soil Registry:

Provincial **ESNR**

The Excess Soil Registry is made available by the Resource Productivity and Recovery Authority (RPPRA). Excess soil is soil dug up mainly during construction and excavation activities that must be removed from the development site because it cannot or will not be reused. The Minister of the Environment, Conservation and Parks directed the RPPRA to establish and maintain the Excess Soil Registry, enabling regulated parties to comply with registration and filing notice requirements, the ministry to access data, and the public to view information from those filings. From January 1, 2023, construction and development project leaders, as well as operators and owners of soil Reuse Sites, and Residential Development Soil Depot sites, must file notices detailing how excess soil is reused and disposed of in compliance with Ontario's Excess Soil Regulation.

Government Publication Date: Aug 31, 2025

List of Expired Fuels Safety Facilities:

Provincial **EXP**

List of facilities and tanks for which there was once a fuel registration. This is not a comprehensive or complete inventory of expired tanks/tank facilities in the province; this listing is a copy of previously registered tanks and facilities obtained under Access to Public Information. Includes private fuel outlets, bulk plants, fuel oil tanks, gasoline stations, marinas, propane filling stations, liquid fuel tanks, piping systems, etc; includes tanks which have been removed from the ground.

Notes: registration was not required for private fuel underground/aboveground storage tanks prior to January 1990, nor for furnace oil tanks prior to May 1, 2002; registration is not required for waste oil tanks in apartments, office buildings, residences, etc., or aboveground gas or diesel tanks. Records are not verified for accuracy or completeness.

Government Publication Date: Oct 2023

Federal Convictions:

Federal **FCON**

Environment Canada maintains a database referred to as the "Environmental Registry" that details prosecutions under the Canadian Environmental Protection Act (CEPA) and the Fisheries Act (FA). Information is provided on the company name, location, charge date, offence and penalty.

Government Publication Date: 1988-Jun 2007*

Contaminated Sites on Federal Land:

Federal **FCS**

The Federal Contaminated Sites Inventory includes information on known federal contaminated sites under the custodianship of departments, agencies and consolidated Crown corporations as well as those that are being or have been investigated to determine whether they have contamination arising from past use that could pose a risk to human health or the environment. The inventory also includes non-federal contaminated sites for which the Government of Canada has accepted some or all financial responsibility. It does not include sites where contamination has been caused by, and which are under the control of, enterprise Crown corporations, private individuals, firms or other levels of government. Includes fire training sites and sites at which Per- and Polyfluoroalkyl Substances (PFAS) are a concern.

Government Publication Date: Jun 2000-Sep 2025

Fisheries & Oceans Fuel Tanks:

Federal **FOFT**

Fisheries & Oceans Canada maintains an inventory of aboveground & underground fuel storage tanks located on Fisheries & Oceans property or controlled by DFO. Our inventory provides information on the site name, location, tank owner, tank operator, facility type, storage tank location, tank contents & capacity, and date of tank installation.

Government Publication Date: 1964-Sep 2019

Federal Identification Registry for Storage Tank Systems (FIRSTS):

Federal

FRST

A list of federally regulated Storage tanks from the Federal Identification Registry for Storage Tank Systems (FIRSTS). FIRSTS is Environment and Climate Change Canada's database of storage tank systems subject to the Storage Tank for Petroleum Products and Allied Petroleum Products Regulations. The main objective of the Regulations is to prevent soil and groundwater contamination from storage tank systems located on federal and aboriginal lands. Storage tank systems that do not have a valid identification number displayed in a readily visible location on or near the storage tank system may be refused product delivery.

Government Publication Date: Oct 31, 2021

Fuel Storage Tank:

Provincial

FST

List of registered private and retail fuel storage tanks. This is not a comprehensive or complete inventory of private and retail fuel storage tanks in the province; this listing is a copy of registered private and retail fuel storage tanks, obtained under Access to Public Information.

Notes: registration was not required for private fuel underground/aboveground storage tanks prior to January 1990, nor for furnace oil tanks prior to May 1, 2002; registration is not required for waste oil tanks in apartments, office buildings, residences, etc., or aboveground gas or diesel tanks. Records are not verified for accuracy or completeness.

Government Publication Date: Oct 2023

Fuel Storage Tank - Historic:

Provincial

FSTH

The Fuels Safety Branch of the Ontario Ministry of Consumer and Commercial Relations maintained a database of all registered private fuel storage tanks. Public records of private fuel storage tanks are only available since the registration became effective in September 1989. This information is now collected by the Technical Standards and Safety Authority.

Government Publication Date: Pre-Jan 2010*

Ontario Regulation 347 Waste Generators Summary:

Provincial

GEN

Regulation 347 of the Ontario EPA defines a waste generation site as any site, equipment and/or operation involved in the production, collection, handling and/or storage of regulated wastes. A generator of regulated waste is required to register the waste generation site and each waste produced, collected, handled, or stored at the site. This database contains the registration number, company name and address of registered generators including the types of hazardous wastes generated. It includes data on waste generating facilities such as: drycleaners, waste treatment and disposal facilities, machine shops, electric power distribution etc. This information is a summary of all years from 1986 including the most currently available data. As of January 1, 2023, businesses and institutions subject to the amended Reg. 347: General – Waste Management are required to report their activities and pay fees through Resource Productivity & Recovery Authority (RPRA) online Hazardous Waste Program Registry (HWPR) rather than the Hazardous Waste Information Network (HWIN) system previously operated by the Ministry of the Environment, Conservation and Parks (MECP). Some records may contain, within the company name, the phrase "See & Use..." followed by a series of letters and numbers. This occurs when one company is amalgamated with or taken over by another registered company. The number listed as "See & Use", refers to the new ownership and the other identification number refers to the original ownership. This phrase serves as a link between the 2 companies until operations have been fully transferred.

Government Publication Date: 1986-Mar 31, 2025

Greenhouse Gas Emissions from Large Facilities:

Federal

GHG

List of greenhouse gas emissions from large facilities made available by Environment Canada. Greenhouse gas emissions in kilotonnes of carbon dioxide equivalents (kt CO₂ eq).

Government Publication Date: 2013-Feb 2025

TSSA Historic Incidents:

Provincial

HINC

List of historic incidences of spills and leaks of diesel, fuel oil, gasoline, natural gas, propane, and hydrogen recorded by the TSSA in their previous incident tracking system. The TSSA's Fuels Safety Program administers the Technical Standards & Safety Act 2000, providing fuel-related safety services associated with the safe transportation, storage, handling and use of fuels such as gasoline, diesel, propane, natural gas and hydrogen. Under this Act, the TSSA regulates fuel suppliers, storage facilities, transport trucks, pipelines, contractors and equipment or appliances that use fuels. Records are not verified for accuracy or completeness. This is not a comprehensive or complete inventory of historical fuel spills and leaks in the province. This listing is a copy of the data captured at one moment in time and is hence limited by the record date provided here.

Government Publication Date: 2006-June 2009*

Historical Business Activity Risk:

Federal

HIST RISK

Proprietary list of sites identified as potentially having engaged in business activity that poses a higher-than-normal risk of contamination. Records originate from historical city directories, and are included in this list based on broad business categories Potentially Hazardous Chemical Users and Fuel and Automotive, including but not limited to Dry Cleaners and Fuel Stations, Garages, etc. Inclusion in this list does not indicate that there is or ever has been contamination; rather, sites are included in this list due to their potential for having engaged in a business activity presenting an elevated risk of contamination. The list was compiled from various city directories including BC Directories, Hendersons, Mights, Sun Directories, Vernons, and Wrights; spanning roughly 1920s through 1960 depending on information available by city.

This list is currently limited to sites as reported in the following provinces: Alberta, British Columbia, Saskatchewan.

Government Publication Date: 1920s - 1960

Indian & Northern Affairs Fuel Tanks:

Federal

IAFT

The Department of Indian & Northern Affairs Canada (INAC) maintains an inventory of aboveground & underground fuel storage tanks located on both federal and crown land. Our inventory provides information on the reserve name, location, facility type, site/facility name, tank type, material & ID number, tank contents & capacity, and date of tank installation.

Government Publication Date: 1950-Aug 2003*

Fuel Oil Spills and Leaks:

Provincial

INC

Listing of spills and leaks of diesel, fuel oil, gasoline, natural gas, propane, and hydrogen reported to the Spills Action Centre (SAC). This is not a comprehensive or complete inventory of fuel-related leaks, spills, and incidents in the province; this listing is a copy of incidents reported to the SAC, obtained under Access to Public Information. Includes incidents from fuel-related hazards such as spills, fires, and explosions. Records are not verified for accuracy or completeness.

Government Publication Date: 31 Oct, 2023

Landfill Inventory Management Ontario:

Provincial

LIMO

The Landfill Inventory Management Ontario (LIMO) database is updated every year, as the Ministry of the Environment, Conservation and Parks compiles new and updated information. Includes small and large landfills currently operating as well as those which are closed and historic. Operators of larger landfills provide landfill information for the previous operating year to the ministry for LIMO including: estimated amount of total waste received, landfill capacity, estimated total remaining landfill capacity, fill rates, engineering designs, reporting and monitoring details, size of location, service area, approved waste types, leachate of site treatment, contaminant attenuation zone and more. The small landfills include information such as site owner, site location and certificate of approval # and status.

Government Publication Date: Mar 31, 2022

Canadian Mine Locations:

Private

MINE

This information is collected from the Canadian & American Mines Handbook. The Mines database is a national database that provides over 290 listings on mines (listed as public companies) dealing primarily with precious metals and hard rocks. Listed are mines that are currently in operation, closed, suspended, or are still being developed (advanced projects). Their locations are provided as geographic coordinates (x, y and/or longitude, latitude). As of 2002, data pertaining to Canadian smelters and refineries has been appended to this database.

Government Publication Date: 1998-2009*

Mineral Occurrences:

Provincial

MNR

In the early 70's, the Ministry of Northern Development and Mines created an inventory of approximately 19,000 mineral occurrences in Ontario, in regard to metallic and industrial minerals, as well as some information on building stones and aggregate deposits. Please note that the "Horizontal Positional Accuracy" is approximately +/- 200 m. Many reference elements for each record were derived from field sketches using pace or chain/tape measurements against claim posts or topographic features in the area. The primary limiting factor for the level of positional accuracy is the scale of the source material. The testing of horizontal accuracy of the source materials was accomplished by comparing the plan metric (X and Y) coordinates of that point with the coordinates of the same point as defined from a source of higher accuracy.

Government Publication Date: 1846-Feb 2025

National Analysis of Trends in Emergencies System (NATES):

Federal

NATE

In 1974 Environment Canada established the National Analysis of Trends in Emergencies System (NATES) database, for the voluntary reporting of significant spill incidents. The data was to be used to assist in directing the work of the emergencies program. NATES ran from 1974 to 1994. Extensive information is available within this database including company names, place where the spill occurred, date of spill, cause, reason and source of spill, damage incurred, and amount, concentration, and volume of materials released.

Government Publication Date: 1974-1994*

Non-Compliance Reports:

Provincial

NCPL

The Ministry of the Environment Conservation and Parks (MECP) provides information about non-compliant discharges of contaminants to air and water that exceed legal allowable limits, from regulated industrial and municipal facilities. A reported non-compliance failure may be in regard to a Control Order, Certificate of Approval, Sectoral Regulation or specific regulation/act. MECP publicly releases the Environmental Compliance Report (ECR) on the Ontario Data Catalogue. In Ontario, all facilities with regulated wastewater discharges or air emissions under the Ontario Water Resources Act and the Environmental Protection Act must monitor and report any cases where approved operating limits have been exceeded.

Government Publication Date: Dec 31, 2023

National Defense & Canadian Forces Fuel Tanks:

Federal

NDFT

The Department of National Defense and the Canadian Forces maintains an inventory of all aboveground & underground fuel storage tanks located on DND lands. Our inventory provides information on the base name, location, tank type & capacity, tank contents, tank class, date of tank installation, date tank last used, and status of tank as of May 2001. This database will no longer be updated due to the new National Security protocols which have prohibited any release of this database.

Government Publication Date: Up to May 2001*

National Defense & Canadian Forces Spills:

Federal

NDSP

The Department of National Defense and the Canadian Forces maintains an inventory of spills to land and water. All spill sites have been classified under the "Transportation of Dangerous Goods Act - 1992". Our inventory provides information on the facility name, location, spill ID #, spill date, type of spill, as well as the quantity of substance spilled & recovered.

Government Publication Date: Mar 1999-Nov 2023

National Defence & Canadian Forces Waste Disposal Sites:

Federal

NDWD

The Department of National Defence and the Canadian Forces maintains an inventory of waste disposal sites located on DND lands. Where available, our inventory provides information on the base name, location, type of waste received, area of site, depth of site, year site opened/closed and status.

Government Publication Date: 2001-Apr 2007*

National Energy Board Pipeline Incidents:

Federal

NEBI

Locations of pipeline incidents from 2008 to present, made available by the Canada Energy Regulator (CER) - previously the National Energy Board (NEB). Includes incidents reported under the Onshore Pipeline Regulations and the Processing Plant Regulations related to pipelines under federal jurisdiction, does not include incident data related to pipelines under provincial or territorial jurisdiction.

Government Publication Date: 2008-Aug 31, 2025

National Energy Board Wells:

Federal

NEBP

The NEBW database contains information on onshore & offshore oil and gas wells that are outside provincial jurisdiction(s) and are thereby regulated by the National Energy Board. Data is provided regarding the operator, well name, well ID No./UWI, status, classification, well depth, spud and release date.

Government Publication Date: 1920-Feb 2003*

National Environmental Emergencies System (NEES):

Federal

NEES

In 2000, the Emergencies program implemented NEES, a reporting system for spills of hazardous substances. For the most part, this system only captured data from the Atlantic Provinces, some from Quebec and Ontario and a portion from British Columbia. Data for Alberta, Saskatchewan, Manitoba and the Territories was not captured. However, NEES is also a repository for previous Environment Canada spill datasets. NEES is composed of the historic datasets ' or Trends ' which dates from approximately 1974 to present. NEES Trends is a compilation of historic databases, which were merged and includes data from NATES (National Analysis of Trends in Emergencies System), ARTS (Atlantic Regional Trends System), and NEES. In 2001, the Emergencies Program determined that variations in reporting regimes and requirements between federal and provincial agencies made national spill reporting and trend analysis difficult to achieve. As a consequence, the department has focused efforts on capturing data on spills of substances which fall under its legislative authority only (CEPA and FA). As such, the NEES database will be decommissioned in December 2004.

Government Publication Date: 1974-2003*

National PCB Inventory:

Federal

NPCB

Environment Canada's National PCB inventory includes information on in-use PCB containing equipment in Canada including federal, provincial and private facilities. Federal out-of-service PCB containing equipment and PCB waste owned by the federal government or by federally regulated industries such as airlines, railway companies, broadcasting companies, telephone and telecommunications companies, pipeline companies, etc. are also listed. Although it is not Environment Canada's mandate to collect data on non-federal PCB waste, the National PCB inventory includes some information on provincial and private PCB waste and storage sites. Some addresses provided may be Head Office addresses and are not necessarily the location of where the waste is being used or stored.

Government Publication Date: 1988-2008*

National Pollutant Release Inventory:

Federal

NPR2

The National Pollutant Release Inventory (NPRI) is Canada's public inventory of pollutant releases (to air, water and land), disposals, and transfers for recycling. The inventory, managed by Environment and Climate Change Canada, tracks over 300 substances. Under the authority of the Canadian Environmental Protection Act (CEPA), owners or operators of facilities that meet published reporting requirements are required to report to the NPRI.

Government Publication Date: Feb 2024

National Pollutant Release Inventory - Historic:

Federal

NPRI

Environment Canada has defined the National Pollutant Release Inventory ("NPRI") as a federal government initiative designed to collect comprehensive national data regarding releases to air, water, or land, and waste transfers for recycling for more than 300 listed substances. This data holds historic records; current records are found in NPR2.

Government Publication Date: 1993-May 2017

Oil and Gas Wells:

Private

OGWE

The Nickle's Energy Group (publisher of the Daily Oil Bulletin) collects information on drilling activity including operator and well statistics. The well information database includes name, location, class, status and depth. The main Nickle's database is updated on a daily basis, however, this database is updated on a monthly basis. More information is available at www.nickles.com.

Government Publication Date: 1988-Aug 31, 2025

Ontario Oil and Gas Wells:

Provincial OOGW

In 1998, the Ministry of Natural Resources (MNR) handed over to the Ontario Oil, Gas and Salt Resources (OGSR) Corporation, the responsibility of maintaining a database of oil and gas wells drilled in Ontario. The OGSR Library has over 20,000+ wells in their database. Information available for all wells in the ERIS database includes well owner/operator, location, permit issue date, and well cap date, license number, status, depth and the primary target (rock unit) of the well being drilled. All geology/stratigraphy table information, plus all water table information is also provided for each well record.

Government Publication Date: 1800-May 2025

Inventory of PCB Storage Sites:

Provincial OPCB

The Ontario Ministry of Environment, Waste Management Branch, maintains an inventory of PCB storage sites within the province. Ontario Regulation 11/82 (Waste Management - PCB) and Regulation 347 (Generator Waste Management) under the Ontario EPA requires the registration of inactive PCB storage equipment and/or disposal sites of PCB waste with the Ontario Ministry of Environment. This database contains information on: 1) waste quantities; 2) major and minor sites storing liquid or solid waste; and 3) a waste storage inventory.

Government Publication Date: 1987-Oct 2004; 2012-Dec 2013

Orders:

Provincial ORD

This is a subset taken from Ontario's Environmental Registry (EBR) database. It will include Orders on the registry such as (EPA s. 17) - Order for remedial work, (EPA s. 18) - Order for preventative measures, (EPA s. 43) - Order for removal of waste and restoration of site, (EPA s. 44) - Order for conformity with Act for waste disposal sites, (EPA s. 136) - Order for performance of environmental measures.

Government Publication Date: 1994 - Sep 30, 2025

Canadian Pulp and Paper:

Private PAP

This information is part of the Pulp and Paper Canada Directory. The Directory provides a comprehensive listing of the locations of pulp and paper mills and the products that they produce.

Government Publication Date: 1999, 2002, 2004, 2005, 2009-2014

Parks Canada Fuel Storage Tanks:

Federal PCFT

Canadian Heritage maintains an inventory of known fuel storage tanks operated by Parks Canada, in both National Parks and at National Historic Sites. The database details information on site name, location, tank install/removal date, capacity, fuel type, facility type, tank design and owner/operator.

Government Publication Date: 1920-Jan 2005*

Pesticide Register:

Provincial PES

The Ontario Ministry of the Environment and Climate Change maintains a database of licensed operators and vendors of registered pesticides.

Government Publication Date: Oct 2011 - Sept 31, 2025

Ontario PFAS Spills:

Provincial PFAS

This specific list of spills includes those incidents where one or more of the listed contaminants are identified in the PFAS Structure List and/or PFAS Chemicals Without Explicit Structure List made available by the United States Environmental Protection Agency (US EPA), is originally sourced from the Ministry of the Environment, Conservation and Parks spills related data. Information from 1988-2002 was part of the ORIS (Occurrence Reporting Information System). The SAC (Spills Action Centre) handles all spills reported in Ontario. Regulations for spills in Ontario are part of the MOE's Environmental Protection Act, Part X.

Government Publication Date: 1988-Jun 2024; Aug 2024; Oct-Nov 2024

NPRI Reporters - PFAS Substances:

Federal PFCH

The National Pollutant Release Inventory (NPRI) is Canada's public inventory of releases, disposals, and transfers, tracking over 320 pollutants. Per- and polyfluoroalkyl substances (PFAS) are a group of over 4,700 human-made substances for which adverse environmental and health effects have been observed. This listing of PFAS substance reporters includes those NPRI facilities that reported substances that are found in either: a) the Comprehensive Global Database of PFASs compiled by the Organisation for Economic Co-operation and Development (OECD), b) the US Environmental Protection Agency (US EPA) Master List of PFAS Substances, c) the US EPA list of PFAS chemicals without explicit structures, or d) the US EPA list of PFAS structures (encompassing the largest set of structures having sufficient levels of fluorination to potentially impart PFAS-type properties).

Government Publication Date: Feb 2024

Potential PFAS Handlers from NPRI:

Federal PFHA

The National Pollutant Release Inventory (NPRI) is Canada's public inventory of releases, disposals, and transfers, tracking over 320 pollutants. Per- and polyfluoroalkyl substances (PFAS) are a group of over 4,700 human-made substances for which adverse environmental and health effects have been observed. This list of potential PFAS handlers includes those NPRI facilities that reported business activity (NAICS code) included in the US Environmental Protection Agency (US EPA) list of Potential PFAS-Handling Industry Sectors, further described as operating in industry sectors where literature reviews indicate that PFAS may be handled and/or released. Inclusion of a facility in this listing does not indicate that PFAS are being manufactured, processed, used, or released by the facility - these are facilities that potentially handle PFAS based on their industrial profile.

Government Publication Date: Feb 2024

Pipeline Incidents:

Provincial

[PINC](#)

List of pipeline incidents (strikes, leaks, spills). This is not a comprehensive or complete inventory of pipeline incidents in the province; this listing in an historical copy of records previously obtained under Access to Public Information. Records are not verified for accuracy or completeness.

Government Publication Date: Feb 28, 2021

Potential PFAS Handlers from EASR:

Provincial

[PPHA](#)

The Ontario Environmental Activity and Sector Registry (EASR), described in Ontario Regulation 245/11, allows businesses with less complex operations - and hence not requiring an Environmental Compliance Approval - to register their activities with the Ontario Ministry of the Environment, Conservation and Parks (MECP). This list of potential PFAS handlers includes those EASR facilities that reported business activity (NAICS code) included in the US Environmental Protection Agency (US EPA) list of Potential PFAS-Handling Industry Sectors, further described as operating in industry sectors where literature reviews indicate that PFAS may be handled and/or released. Inclusion of a facility in this listing does not indicate that PFAS are being manufactured, processed, used.

Government Publication Date: Jun 30, 2024

Private and Retail Fuel Storage Tanks:

Provincial

[PRT](#)

The Fuels Safety Branch of the Ontario Ministry of Consumer and Commercial Relations maintained a database of all registered private fuel storage tanks and licensed retail fuel outlets. This database includes an inventory of locations that have gasoline, oil, waste oil, natural gas and/or propane storage tanks on their property. The MCCR no longer collects this information. This information is now collected by the Technical Standards and Safety Authority (TSSA).

Government Publication Date: 1989-1996*

Permit to Take Water:

Provincial

[PTTW](#)

This is a subset taken from Ontario's Environmental Registry (EBR) database. It will include PTTW's on the registry such as OWRA s. 34 - Permit to take water.

Government Publication Date: 1994 - Sep 30, 2025

Ontario Regulation 347 Waste Receivers Summary:

Provincial

[REC](#)

Part V of the Ontario Environmental Protection Act ("EPA") regulates the disposal of regulated waste through an operating waste management system or a waste disposal site operated or used pursuant to the terms and conditions of a Certificate of Approval or a Provisional Certificate of Approval. Regulation 347 of the Ontario EPA defines a waste receiving site as any site or facility to which waste is transferred by a waste carrier. A receiver of regulated waste is required to register the waste receiving facility. This database represents registered receivers of regulated wastes, identified by registration number, company name and address, and includes receivers of waste such as: landfills, incinerators, transfer stations, PCB storage sites, sludge farms and water pollution control plants. This information is a summary of all years from 1986 including the most currently available data.

Government Publication Date: 1986-1990, 1992-2021

Record of Site Condition:

Provincial

[RSC](#)

The Record of Site Condition (RSC) is part of the Ministry of the Environment's Brownfields Environmental Site Registry. Protection from environmental cleanup orders for property owners is contingent upon documentation known as a record of site condition (RSC) being filed in the Environmental Site Registry. In order to file an RSC, the property must have been properly assessed and shown to meet the soil, sediment and groundwater standards appropriate for the use (such as residential) proposed to take place on the property. The Record of Site Condition Regulation (O. Reg. 153/04) details requirements related to site assessment and clean up. RSCs filed after July 1, 2011 will also be included as part of the new (O.Reg. 511/09). The Government of Ontario states that it is not responsible for the accuracy of the information in this Registry.

Government Publication Date: 1997-Sept 2001, Oct 2004 - 31 Oct, 2025

Retail Fuel Storage Tanks:

Private

[RST](#)

This database includes an inventory of retail fuel outlet locations (including marinas) that have on their property gasoline, oil, waste oil, natural gas and / or propane storage tanks.

Government Publication Date: 1999-Apr 30, 2025

Scott's Manufacturing Directory:

Private

[SCT](#)

Scott's Directories is a data bank containing information on over 200,000 manufacturers across Canada. Even though Scott's listings are voluntary, it is the most comprehensive database of Canadian manufacturers available. Information concerning a company's address, plant size, and main products are included in this database.

Government Publication Date: 1992-Mar 2011*

Ontario Spills:

Provincial

[SPL](#)

List of spills and incidents made available by the Ministry of the Environment, Conservation and Parks. This database identifies information such as location (approximate), type and quantity of contaminant, date of spill, environmental impact, cause, nature of impact, etc. Information from 1988-2002 was part of the ORIS (Occurrence Reporting Information System). The SAC (Spills Action Centre) handles all spills reported in Ontario. Regulations for spills in Ontario are part of the MOE's Environmental Protection Act, Part X.

Government Publication Date: 1988-Aug 2024; Oct 2024-Jul 2025

Wastewater Discharger Registration Database:

Provincial

[SRDS](#)

Facilities that report either municipal treated wastewater effluent or industrial wastewater discharges under the Effluent Monitoring and Effluent Limits (EMEL) and Municipal/Industrial Strategy for Abatement Regulations. The Municipal/Industrial Strategy for Abatement (MISA) division of the Ontario Ministry of Environment keeps record of direct dischargers of toxic pollutants within nine sectors including: Electric Power Generation, Mining, Petroleum Refining, Organic Chemicals, Inorganic Chemicals, Pulp & Paper, Metal Casting, Iron & Steel, and Quarries.

Government Publication Date: 1990-Dec 31, 2023

Anderson's Storage Tanks:

Private

[TANK](#)

The information provided in this database was collected by examining various historical documents, which identified the location of former storage tanks, containing substances such as fuel, water, gas, oil, and other various types of miscellaneous products. Information is available in regard to business operating at tank site, tank location, permit year, permit & installation type, no. of tanks installed & configuration and tank capacity. Data contained within this database pertains only to the city of Toronto and is not warranted to be complete, exhaustive or authoritative. The information was collected for research purposes only.

Government Publication Date: 1915-1953*

Transport Canada Fuel Storage Tanks:

Federal

[TCFT](#)

List of fuel storage tanks currently or previously owned or operated by Transport Canada. This inventory also includes tanks on The Pickering Lands, which refers to 7,530 hectares (18,600 acres) of land in Pickering, Markham, and Uxbridge owned by the Government of Canada since 1972; properties on this land has been leased by the government since 1975, and falls under the Site Management Policy of Transport Canada, but is administered by Public Works and Government Services Canada. This inventory provides information on the site name, location, tank age, capacity and fuel type.

Government Publication Date: 1970 - Apr 2024

Variances for Abandonment of Underground Storage Tanks:

Provincial

[VAR](#)

Listing of variances granted for storage tank abandonment. This is not a comprehensive or complete inventory of tank abandonment variances in the province; this listing is a copy of tank abandonment variance records previously obtained under Access to Public Information. In Ontario, registered underground storage tanks must be removed within two years of disuse; if removal of a tank is not feasible, an application may be sought for a variance from this code requirement.

Records are not verified for accuracy or completeness.

Government Publication Date: Feb 28, 2022

Waste Disposal Sites - MOE CA Inventory:

Provincial

[WDS](#)

The Ontario Ministry of Environment, Waste Management Branch, maintains an inventory of known open (active or inactive) and closed disposal sites in the Province of Ontario. Active sites maintain a Certificate of Approval, are approved to receive and are receiving waste. Inactive sites maintain Certificate(s) of Approval but are not receiving waste. Closed sites are not receiving waste. The data contained within this database was compiled from the MOE's Certificate of Approval database. Locations of these sites may be cross-referenced to the Anderson database described under ERIS's Private Source Database section, by the CA number. All new Environmental Compliance Approvals handed out after Oct 31, 2011 for Waste Disposal Sites will still be found in this database.

Government Publication Date: Oct 2011 - Sept 31, 2025

Waste Disposal Sites - MOE 1991 Historical Approval Inventory:

Provincial

[WDSH](#)

In June 1991, the Ontario Ministry of Environment, Waste Management Branch, published the "June 1991 Waste Disposal Site Inventory", of all known active and closed waste disposal sites as of October 30st, 1990. For each "active" site as of October 31st 1990, information is provided on site location, site/CA number, waste type, site status and site classification. For each "closed" site as of October 31st 1990, information is provided on site location, site/CA number, closure date and site classification. Locations of these sites may be cross-referenced to the Anderson database described under ERIS's Private Source Database section, by the CA number.

Government Publication Date: Up to Oct 1990*

Water Well Information System:

Provincial

[WWIS](#)

This database consists of information submitted by well contractors detailing locations and characteristics of water wells found within Ontario in accordance with Regulation 903. It includes such information as coordinates, construction date, well depth, primary and secondary use, pump rate, static water level, well status, etc. Also included are detailed stratigraphy information, approximate depth to bedrock and the approximate depth to the water table. The database is provided by the Ontario Ministry of Environment, Conservation and Parks.

Government Publication Date: Jul 31, 2025

Definitions

Database Descriptions: This section provides a detailed explanation for each database including: source, information available, time coverage, and acronyms used. They are listed in alphabetic order.

Detail Report: This is the section of the report which provides the most detail for each individual record. Records are summarized by location, starting with the project property followed by records in closest proximity.

Distance: The distance value is the distance between plotted points, not necessarily the distance between the sites' boundaries. All values are an approximation.

Direction: The direction value is the compass direction of the site in respect to the project property and/or center point of the report.

Elevation: The elevation value is taken from the location at which the records for the site address have been plotted. All values are an approximation. Source: Google Elevation API.

Executive Summary: This portion of the report is divided into 3 sections:

'Report Summary'- Displays a chart indicating how many records fall on the project property and, within the report search radii.

'Site Report Summary'-Project Property'- This section lists all the records which fall on the project property. For more details, see the 'Detail Report' section.

'Site Report Summary-Surrounding Properties'- This section summarizes all records on adjacent properties, listing them in order of proximity from the project property. For more details, see the 'Detail Report' section.

Map Key: The map key number is assigned according to closest proximity from the project property. Map Key numbers always start at #1. The project property will always have a map key of '1' if records are available. If there is a number in brackets beside the main number, this will indicate the number of records on that specific property. If there is no number in brackets, there is only one record for that property.

The symbol and colour used indicates 'elevation': the red inverted triangle will dictate 'ERIS Sites with Lower Elevation', the yellow triangle will dictate 'ERIS Sites with Higher Elevation' and the orange square will dictate 'ERIS Sites with Same Elevation.'

Unplottables: These are records that could not be mapped due to various reasons, including limited geographic information. These records may or may not be in your study area, and are included as reference.

Appendix E: Aerial Photographs

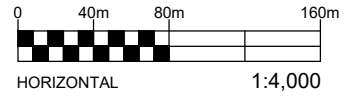
File name: E:\OTT\OTT-25016073-A0\60_Execution\65 Drawings\OTT-25016073-A0_Ph-1_1144-St-Pierre-St.dwg
 Last Saved: Dec 5, 2025 10:55 AM
 Last Plotted: Dec 5, 2025 10:56 AM
 Plotted by: Severa



AERIAL PHOTOGRAPH SOURCE: geoOttawa (maps.ottawa.ca/geoottawa)

LEGEND

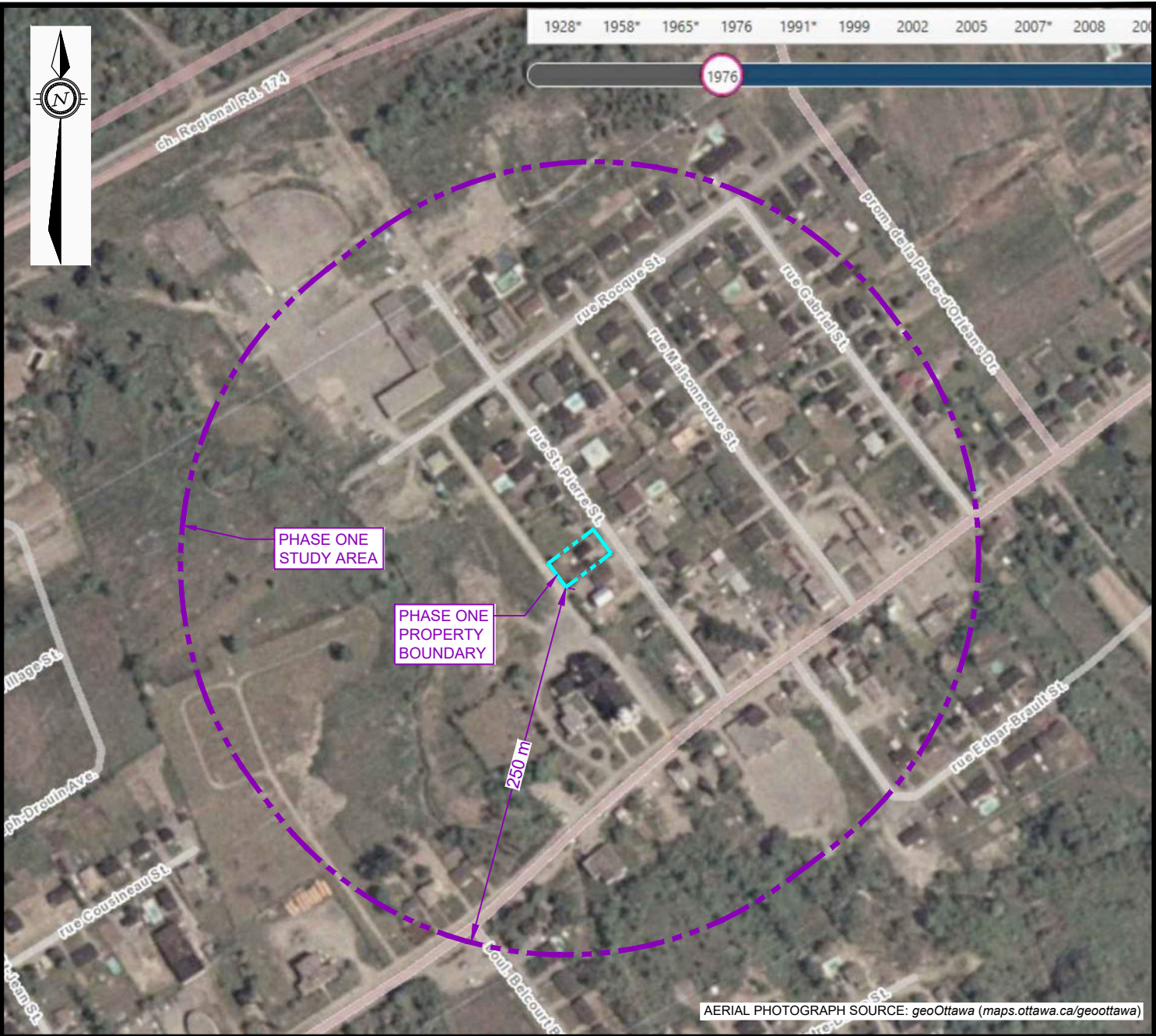
- - - - - PROPERTY BOUNDARY
- - - - - STUDY AREA (250m)



EXP Services Inc. www.exp.com
 t: +1.613.688.1899 | f: +1.613.225.7337
 2650 Queensview Drive, Suite 100
 Ottawa, ON K2B 8H6, Canada

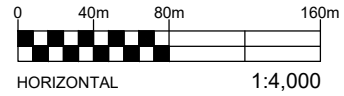
DATE DECEMBER 2025		CLIENT: 12542340 CANDA LIMITED		project no. OTT-25016073-A0
DESIGN DC	CHECKED SL	PROPERTY ADDRESS: 1144 ST. PIERRE STREET, OTTAWA, ONTARIO		scale 1:4,000
DRAWN BY AS		PROJECT: PHASE ONE ENVIRONMENTAL SITE ASSESSMENT		
		TITLE: 1958 AERIAL PHOTOGRAPH		FIG F-1

File name: E:\OTT\OTT-25016073-A0\60_Execution\65 Drawings\OTT-25016073-A0_Ph-1_1144-St-Pierre-St.dwg
 Last Saved: Dec 5, 2025 10:55 AM
 Last Plotted: Dec 5, 2025 10:56 AM
 Plotted by: Severa



LEGEND

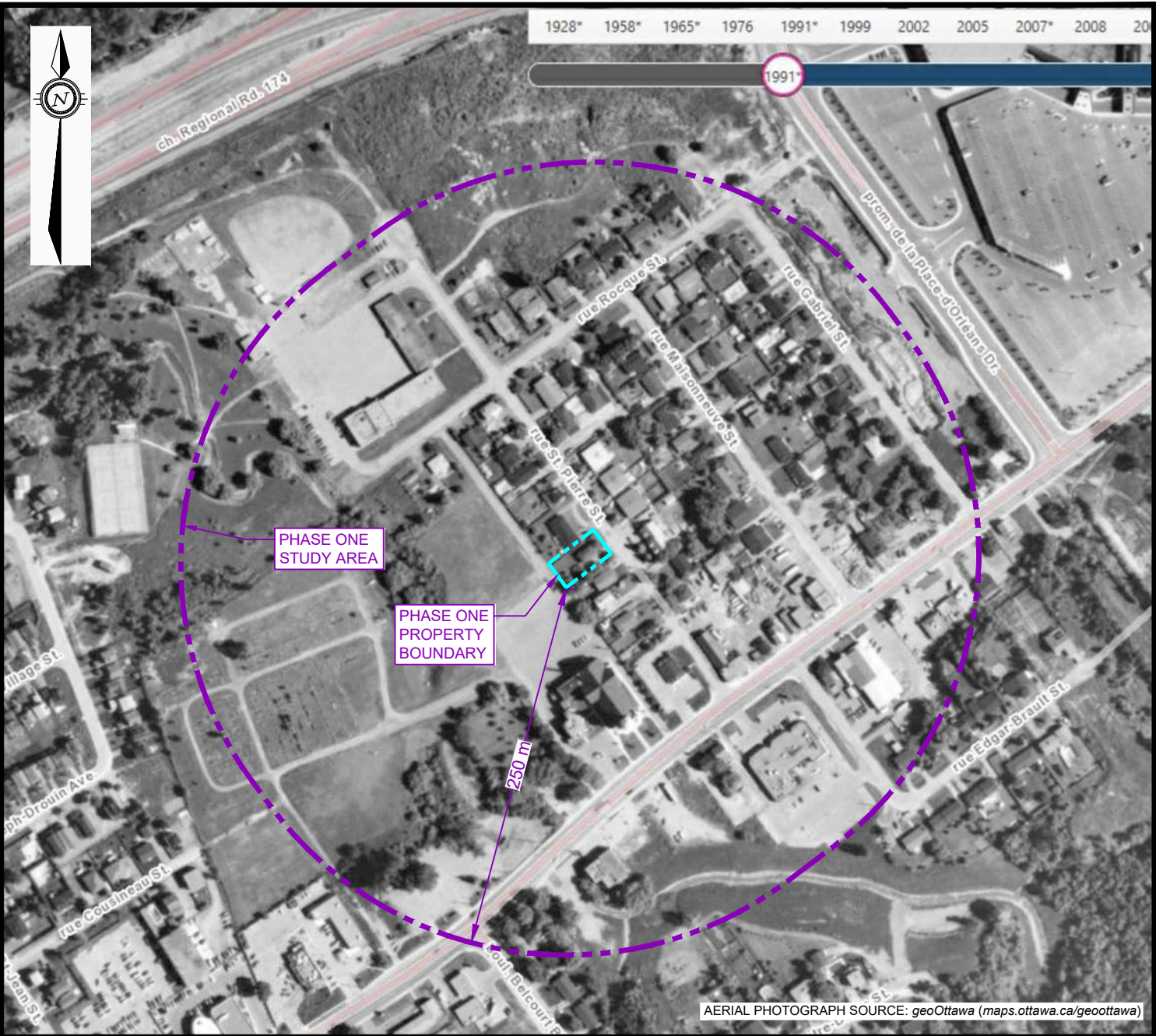
- - - - - PROPERTY BOUNDARY
- - - - - STUDY AREA (250m)



EXP Services Inc. www.exp.com
 t: +1.613.688.1899 | f: +1.613.225.7337
 2650 Queensview Drive, Suite 100
 Ottawa, ON K2B 8H6, Canada

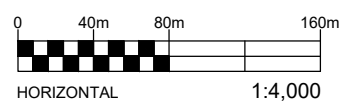
DATE DECEMBER 2025		CLIENT: 12542340 CANDA LIMITED	project no. OTT-25016073-A0
DESIGN DC	CHECKED SL	PROPERTY ADDRESS: 1144 ST. PIERRE STREET, OTTAWA, ONTARIO	scale 1:4,000
DRAWN BY AS		PROJECT: PHASE ONE ENVIRONMENTAL SITE ASSESSMENT	
		TITLE: 1976 AERIAL PHOTOGRAPH	FIG F-2

File name: E:\OTT\OTT-25016073-A0\60_Execution\65 Drawings\OTT-25016073-A0_Ph-1_1144-St-Pierre-St.dwg
 Last Saved: Dec 5, 2025 10:55 AM
 Last Plotted: Dec 5, 2025 10:57 AM
 Plotted by: SeverA



LEGEND

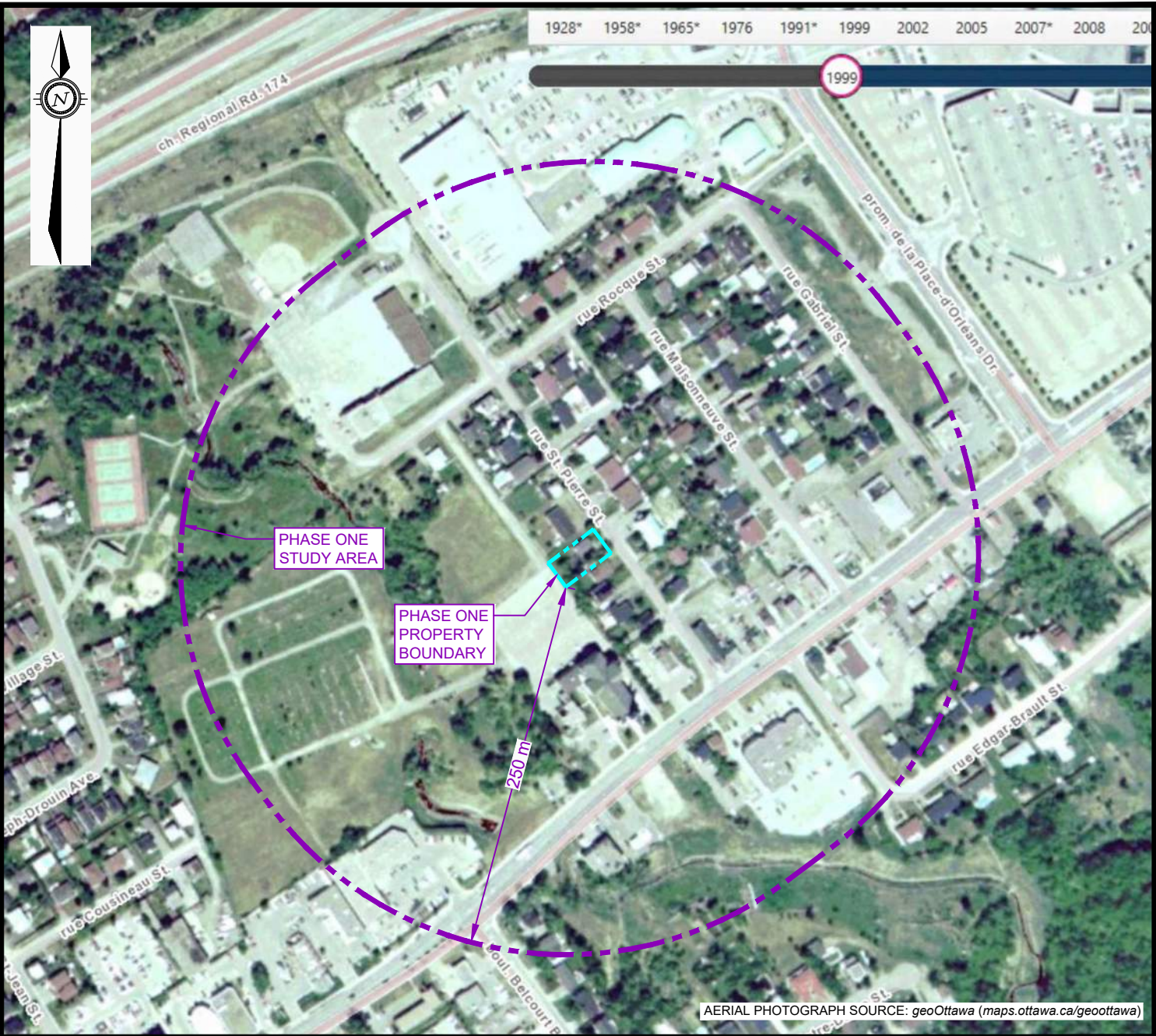
- - - - - PROPERTY BOUNDARY
- - - - - STUDY AREA (250m)



EXP Services Inc. www.exp.com
 t: +1.613.688.1899 | f: +1.613.225.7337
 2650 Queensview Drive, Suite 100
 Ottawa, ON K2B 8H6, Canada

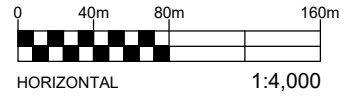
DATE DECEMBER 2025		CLIENT: 12542340 CANDA LIMITED	project no. OTT-25016073-A0
DESIGN DC	CHECKED SL	PROPERTY ADDRESS: 1144 ST. PIERRE STREET, OTTAWA, ONTARIO	scale 1:4,000
DRAWN BY AS		PROJECT: PHASE ONE ENVIRONMENTAL SITE ASSESSMENT	
		TITLE: 1991 AERIAL PHOTOGRAPH	FIG F-3

File name: E:\OTT\OTT-25016073-A0\60_Execution\65 Drawings\OTT-25016073-A0_Ph-1_1144-St-Pierre-St.dwg
 Last Saved: Dec 5, 2025 10:58 AM Last Plotted: Dec 5, 2025 11:00 AM Plotted by: Severa



LEGEND

- - - - - PROPERTY BOUNDARY
- - - - - STUDY AREA (250m)

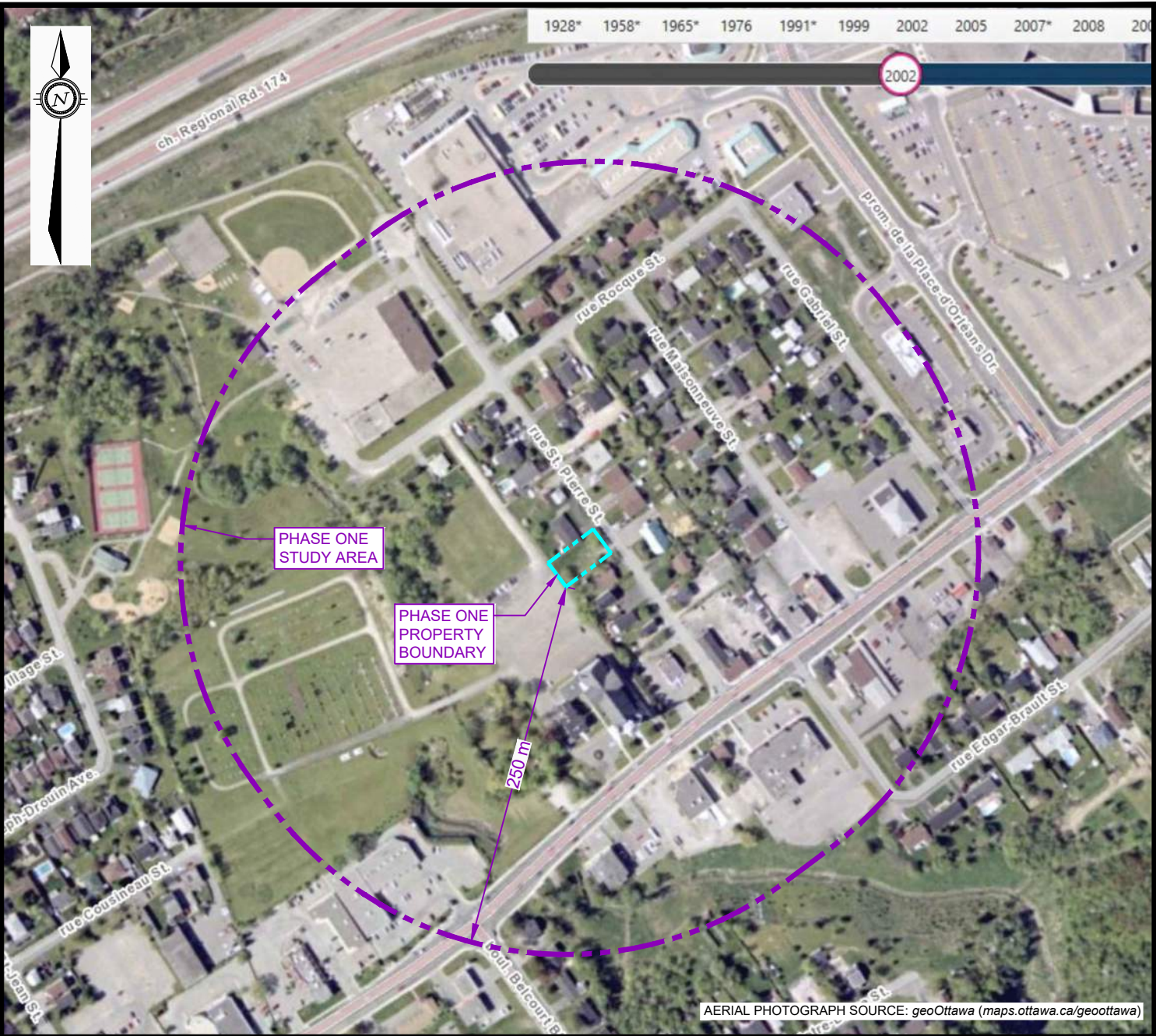


EXP Services Inc. www.exp.com
 t: +1.613.688.1899 | f: +1.613.225.7337
 2650 Queensview Drive, Suite 100
 Ottawa, ON K2B 8H6, Canada

DATE DECEMBER 2025		CLIENT: 12542340 CANDA LIMITED	project no. OTT-25016073-A0
DESIGN DC	CHECKED SL	PROPERTY ADDRESS: 1144 ST. PIERRE STREET, OTTAWA, ONTARIO	scale 1:4,000
DRAWN BY AS		PROJECT: PHASE ONE ENVIRONMENTAL SITE ASSESSMENT	
		TITLE: 1999 AERIAL PHOTOGRAPH	FIG F-4

1928* 1958* 1965* 1976 1991* 1999 2002 2005 2007* 2008 200

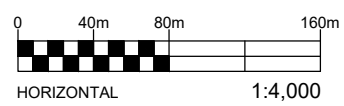
2002



AERIAL PHOTOGRAPH SOURCE: geoOttawa (maps.ottawa.ca/geoottawa)

LEGEND

- - - - - PROPERTY BOUNDARY
- - - - - STUDY AREA (250m)



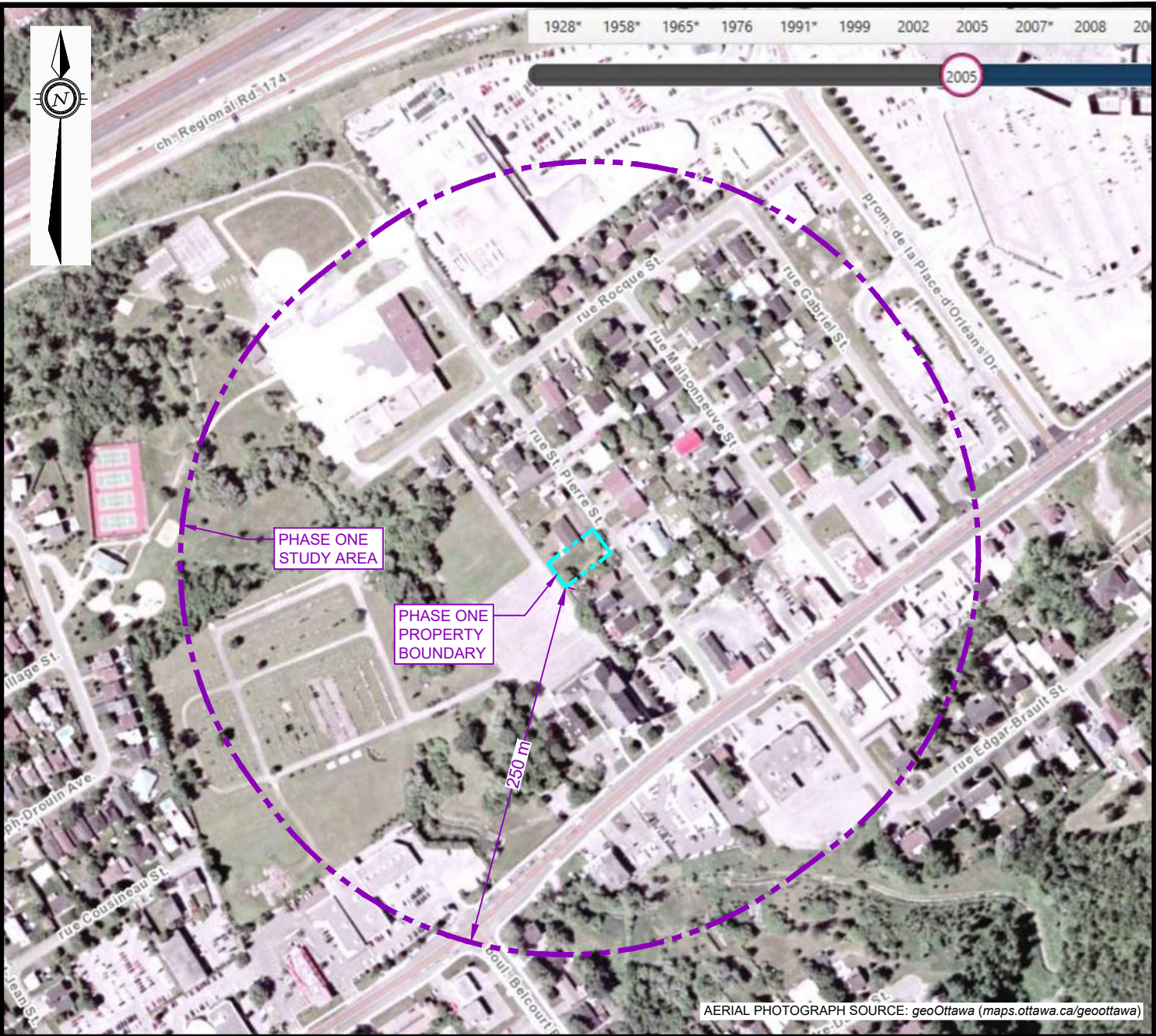
EXP Services Inc. www.exp.com
 t: +1.613.688.1899 | f: +1.613.225.7337
 2650 Queensview Drive, Suite 100
 Ottawa, ON K2B 8H6, Canada

DATE DECEMBER 2025		CLIENT: 12542340 CANDA LIMITED	project no. OTT-25016073-A0
DESIGN DC	CHECKED SL	PROPERTY ADDRESS: 1144 ST. PIERRE STREET, OTTAWA, ONTARIO	scale 1:4,000
DRAWN BY AS		PROJECT: PHASE ONE ENVIRONMENTAL SITE ASSESSMENT	
		TITLE: 2002 AERIAL PHOTOGRAPH	FIG F-5

File name: E:\OTT\OTT-25016073-A0\60_Execution\65_Drawings\OTT-25016073-A0_Ph-1_1144-St-Pierre-St.dwg
 Last Saved: Dec 5, 2025 10:58 AM
 Last Plotted: Dec 5, 2025 11:00 AM
 Plotted by: SeverA

1928* 1958* 1965* 1976 1991* 1999 2002 2005 2007* 2008 20

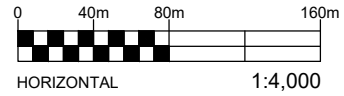
2005



AERIAL PHOTOGRAPH SOURCE: geoOttawa (maps.ottawa.ca/geoottawa)

LEGEND

- - - - - PROPERTY BOUNDARY
- - - - - STUDY AREA (250m)

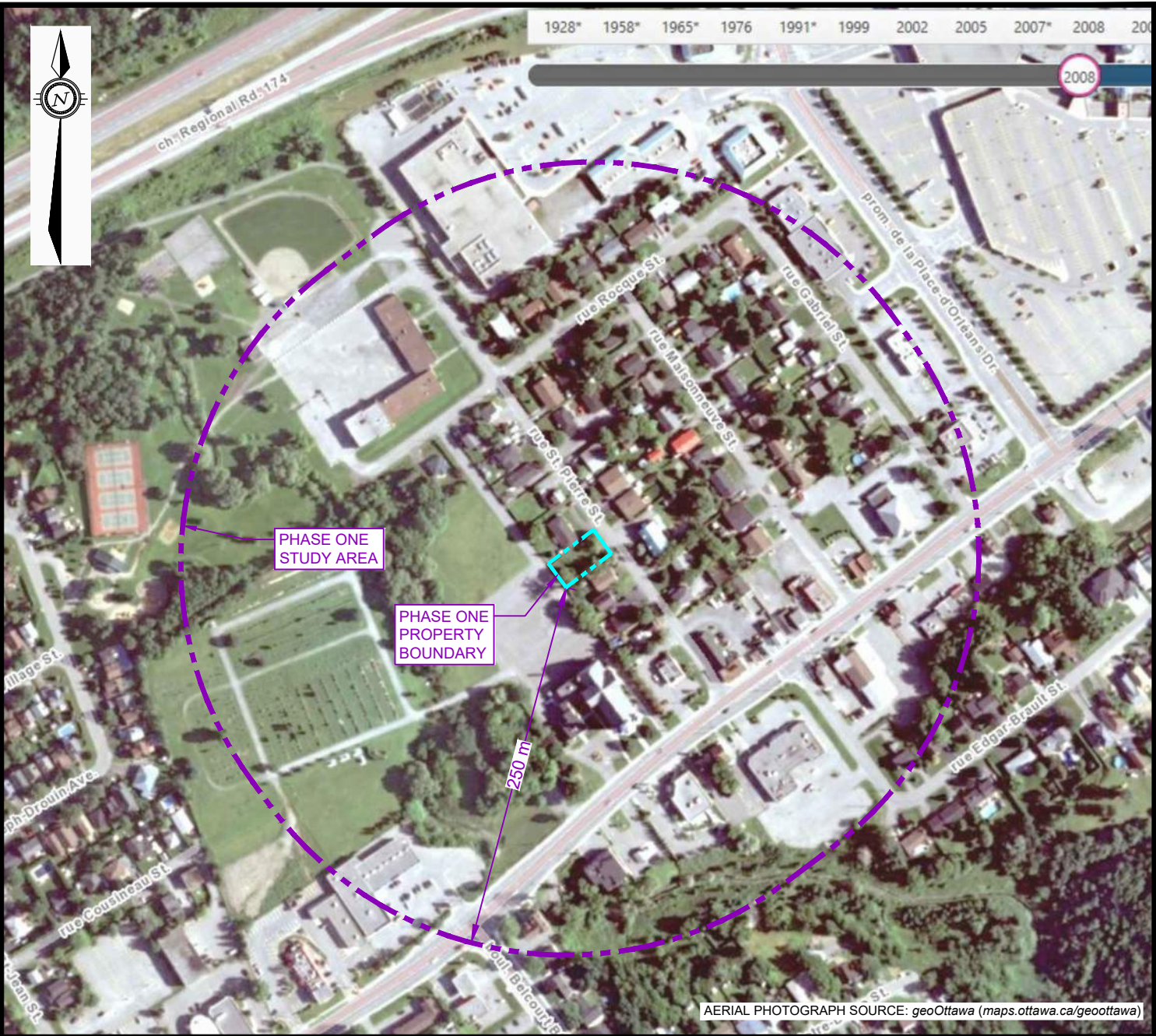


EXP Services Inc. www.exp.com
 t: +1.613.688.1899 | f: +1.613.225.7337
 2650 Queensview Drive, Suite 100
 Ottawa, ON K2B 8H6, Canada

DATE DECEMBER 2025		CLIENT: 12542340 CANDA LIMITED		project no. OTT-25016073-A0
DESIGN DC	CHECKED SL	PROPERTY ADDRESS: 1144 ST. PIERRE STREET, OTTAWA, ONTARIO		scale 1:4,000
PROJECT: PHASE ONE ENVIRONMENTAL SITE ASSESSMENT		TITLE: 2005 AERIAL PHOTOGRAPH		
DRAWN BY AS				FIG F-6

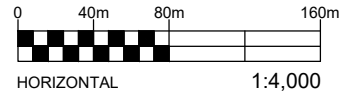
File name: E:\OTT\OTT-25016073-A0\60_Execution\65 Drawings\OTT-25016073-A0_Ph-1_1144-St-Pierre-St.dwg
 Last Saved: Dec 5, 2025 10:58 AM
 Last Plotted: Dec 5, 2025 10:59 AM
 Plotted By: Severa

File name: E:\OTT\OTT-25016073-A0\60_Execution\65_Drawings\OTT-25016073-A0_Ph-1_1144-St-Pierre-St.dwg
 Last Saved: Dec 5, 2025 10:58 AM
 Last Plotted: Dec 5, 2025 11:01 AM
 Plotted by: SeverA



LEGEND

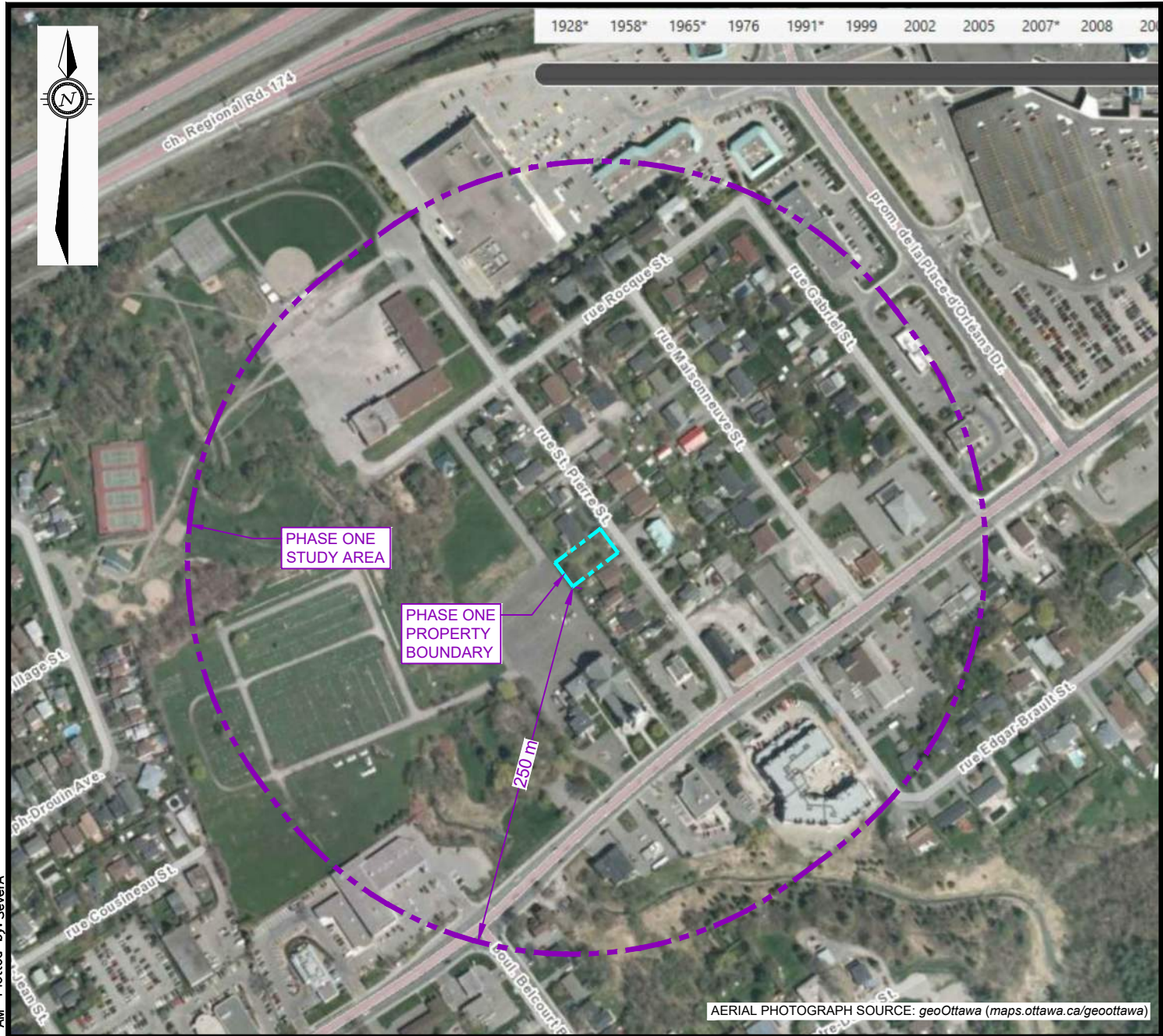
- - - - - PROPERTY BOUNDARY
- - - - - STUDY AREA (250m)



EXP Services Inc. www.exp.com
 t: +1.613.688.1899 | f: +1.613.225.7337
 2650 Queensview Drive, Suite 100
 Ottawa, ON K2B 8H6, Canada

DATE DECEMBER 2025		CLIENT: 12542340 CANDA LIMITED		project no. OTT-25016073-A0
DESIGN DC	CHECKED SL	PROPERTY ADDRESS: 1144 ST. PIERRE STREET, OTTAWA, ONTARIO		scale 1:4,000
DRAWN BY AS		PROJECT: PHASE ONE ENVIRONMENTAL SITE ASSESSMENT		
		TITLE: 2008 AERIAL PHOTOGRAPH		FIG F-7

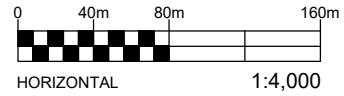
1928* 1958* 1965* 1976 1991* 1999 2002 2005 2007* 2008 20



AERIAL PHOTOGRAPH SOURCE: geoOttawa (maps.ottawa.ca/geoottawa)

LEGEND

- - - - - PROPERTY BOUNDARY
- - - - - STUDY AREA (250m)

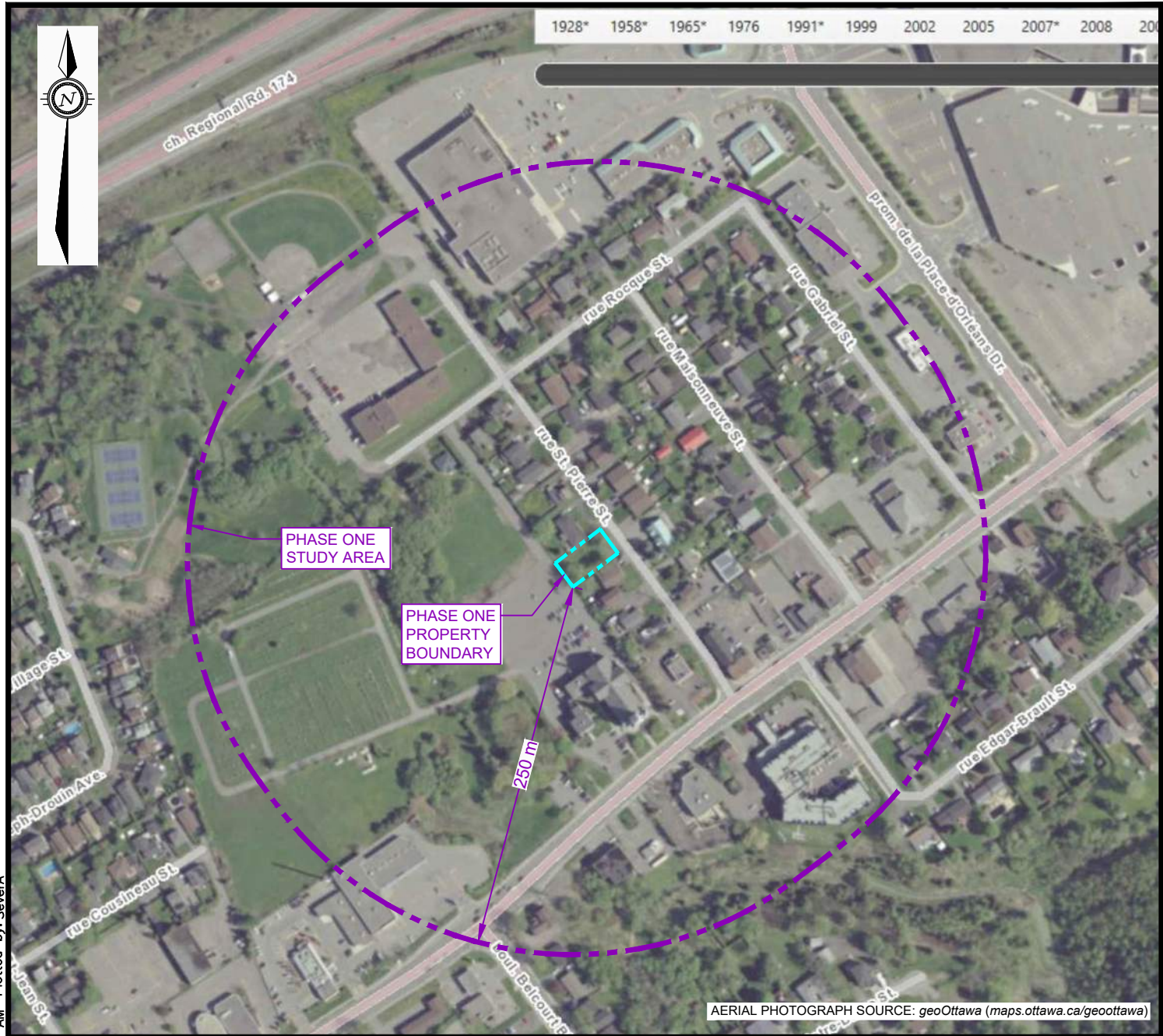


EXP Services Inc. www.exp.com
 t: +1.613.688.1899 | f: +1.613.225.7337
 2650 Queensview Drive, Suite 100
 Ottawa, ON K2B 8H6, Canada

DATE DECEMBER 2025		CLIENT: 12542340 CANDA LIMITED	project no. OTT-25016073-A0
DESIGN DC	CHECKED SL	PROPERTY ADDRESS: 1144 ST. PIERRE STREET, OTTAWA, ONTARIO	scale 1:4,000
DRAWN BY AS		PROJECT: PHASE ONE ENVIRONMENTAL SITE ASSESSMENT	
		TITLE: 2011 AERIAL PHOTOGRAPH	FIG F-8

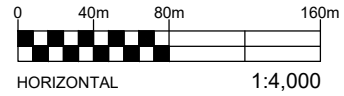
File name: E:\OTT\OTT-25016073-A0\60_Execution\65 Drawings\OTT-25016073-A0_Ph-1_1144-St-Pierre-St.dwg
 Last Saved: Dec 5, 2025 11:02 AM
 Last Plotted: Dec 5, 2025 11:02 AM
 Plotted by: Severa

1928* 1958* 1965* 1976 1991* 1999 2002 2005 2007* 2008 20



LEGEND

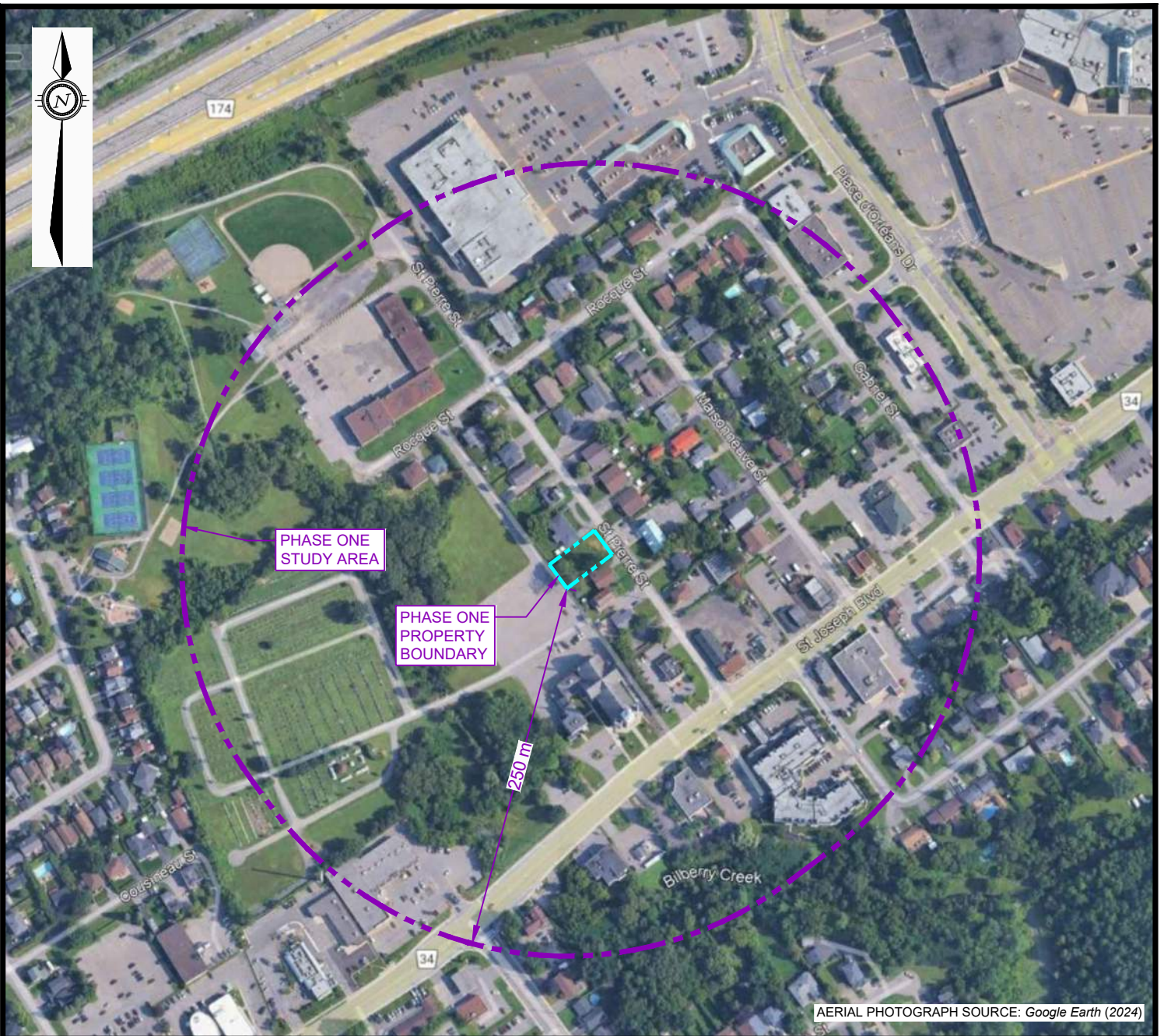
- - - - - PROPERTY BOUNDARY
- - - - - STUDY AREA (250m)



EXP Services Inc. www.exp.com
 t: +1.613.688.1899 | f: +1.613.225.7337
 2650 Queensview Drive, Suite 100
 Ottawa, ON K2B 8H6, Canada

DATE DECEMBER 2025		CLIENT: 12542340 CANDA LIMITED	project no. OTT-25016073-A0
DESIGN DC	CHECKED SL	PROPERTY ADDRESS: 1144 ST. PIERRE STREET, OTTAWA, ONTARIO	scale 1:4,000
DRAWN BY AS		PROJECT: PHASE ONE ENVIRONMENTAL SITE ASSESSMENT	
		TITLE: 2014 AERIAL PHOTOGRAPH	FIG F-9

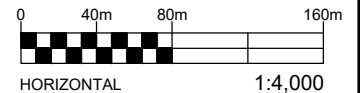
File name: E:\OTT\OTT-25016073-A0\60_Execution\65 Drawings\OTT-25016073-A0_Ph-1_1144-St-Pierre-St.dwg
 Last Saved: Dec 5, 2025 11:02 AM
 Last Plotted: Dec 5, 2025 11:03 AM
 Plotted by: SeverA



AERIAL PHOTOGRAPH SOURCE: Google Earth (2024)

LEGEND

- - - - - PROPERTY BOUNDARY
- - - - - STUDY AREA (250m)



EXP Services Inc. www.exp.com

t: +1.613.688.1899 | f: +1.613.225.7337
 2650 Queensview Drive, Suite 100
 Ottawa, ON K2B 8H6, Canada

DATE DECEMBER 2025		CLIENT: 12542340 CANDA LIMITED	project no. OTT-25016073-A0
DESIGN DC	CHECKED SL	PROPERTY ADDRESS: 1144 ST. PIERRE STREET, OTTAWA, ONTARIO	scale 1:4,000
DRAWN BY AS		PROJECT: PHASE ONE ENVIRONMENTAL SITE ASSESSMENT	
		TITLE: 2024 AERIAL PHOTOGRAPH	FIG F-10

Appendix F: Site Photographs



Photograph No. 1

View of the Phase One property looking west



Photograph No. 2

View adjacent residential properties.



Photograph No. 3

View of adjacent residential properties.