Cisco Systems, Inc.

Cisco Ottawa Campus - MAB

Proposed Site Plan Application - 2000 Innovation Drive - FILE NO: D07-12-25-0168 2

MAB
2000 Innovation Drive,
Kanata, ON K2K 3E8 ,Canada

ISSUED AS RESPONSE TO SPC ROUND 1 COMMENTS

2026.05.08

MECHANICAL AUXILIARY BUILDING (MAB)

NOTES: PRE-CONSULTATION : MEETING FEEDBACK RECEIVED JUNE 4, 2025
SPC COMMENTS RECEIVED MARCH 30, 2026 2



PRIME CONSULTANT
Arcadis Architects (Canada) Inc.
500-333 Preston Street,
Ottawa, Ontario, K1S 5N4
CONTACT - Troy Whalen
PHONE - 647-339-4060
EMAIL - Troy.Whalen@arcadis.com

DISCIPLINES - ARCHITECTURAL, PLANNING, CIVIL, LANDSCAPE, TRANSPORTATION, ENVIRONMENTAL (ESA), ECOLOGY.

PROJECT MANAGER
CBRE
340 Albert St, Suite 1900
Ottawa, ON, K1R 7Y6
CONTACT - Dom Seipp
PHONE - 613-899-5323
EMAIL - Domino.Seipp@cbre.com

GEOLOCATED SURVEY
Annis O'Sullivan Vollebekk Ltd.(AOV)
14 Concourse Gate #500,
Nepean, ON, K2E 7S6
PHONE - 613-727-0850
CELL - 613-880-7965

Note: AOV Carried By CISCO (Owner/Client)

STRUCTURAL/MECHANICAL/ELECTRICAL/ PLUMBING (MEP)/FIRE PROTECTION ENGINEERS
ARUP
47 Clarence Street, Suite 202,
Ottawa, ON, K1N 5P9
CONTACT - Khaled Abou-Alfa
EMAIL - Khaled.Abou-Alfa@arup.com

STRUCTURED CABLING & ACOUSTIC DESIGN
TEECOM
50 California Street, Suite 1500,
San Francisco, CA, 94111
CONTACT - Dave Main
PHONE - 510-337-2800
EMAIL - Dave.Main@teecom.com

ARCHAEOLOGICAL ASSESSMENTS, PHASES 1 & 2
Nadine Kopp
Partner & Senior Archaeologist
Phone: 613-807-2071
Mobile: 613-807-1124
Website: www.matrixheritage.ca
Email: nkopp@matrixheritage.ca
Office Address: 6131 Perth StreetRichmond, Ontario,K0A 2Z0
Mailing Address: P.O. Box 69,Richmond, Ontario,K0A 2Z0

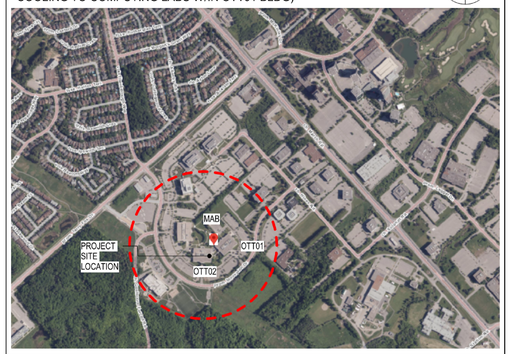
BUILDING CODE/LIFE SAFETY
Senez Consulting Ltd.
93 Skyway Avenue, Suite 102,
Toronto, ON, M9W 6N6
CONTACT - Gordana Tijanic
PHONE - 647-499-6565
EMAIL - Gordana@senezco.com

DOOR FRAMES & HARDWARE
Total Opening Consultants Ltd.
895 Don Mills Rd. Suite 900,
Toronto, ON M3C 1W3
CONTACT - Jean-Louis Bramwell
PHONE - 647-288-8063
EMAIL - Jean-Louis.Bramwell@totalopeningconsultants.com

MASW + GEOTECHNICAL REPORT
WSP Canada Inc.
1931 Robertson Road Buildings A and B
Ottawa, ON K2H 5B7 Canada
(613) 592-9600
Chris Hendry, P.Eng
Senior Geotechnical Engineer
E-mail:arthur.kuitchoupetke@wsp.com
Note: WSP carried by Cisco (Owner/Client)

LEGEND:
OTT01: OTTAWA 01 BLDG
OTT02: OTTAWA 02 BLDG
MAB: MECHANICAL AUXILIARY BLDG (PROVIDING POWER + COOLING TO COMPUTING LABS W/IN OTT01 BLDG)

PLAN NORTH



ARCHITECTURE SHEET INDEX

NO.	SHEET NAME	ISSUED FOR SPC ROUND 1	RESPONSE TO SPC ROUND 1 COMMENTS
AM-000	MAB - COVER SHEET	●	●
AM-102	SITE PLAN EXISTING CONDITIONS	●	●
AM-103	PROPOSED SITE PLAN	●	●
AM-104	PROPOSED SITE PLAN & GROUND LEVEL-ENLARGED	●	●
AM-105	SITE PLAN DEMO AND NEW	●	●
AM-201	ARCHITECTURAL CONCEPT	●	
AM-202	BUILDING ELEVATIONS & SECTIONS	●	●

Grand total: 7

Project Credits:
Christopher Fickert, Zandria Tolliver, Mazan Totonji, Troy Whalen, Yazan Bilbeisi.

NOT FOR CONSTRUCTION

File No: D07-12-25-0168 2

5/8/2026 10:03:23 AM

CLIENT
Cisco Systems, Inc.
170 West Tasman Drive
San Jose, California, 95134

ISSUES

No.	DESCRIPTION	DATE
1	ISSUED FOR SPC ROUND 1	2025.12.12
2	RESPONSE TO SPC ROUND 1 COMMENTS	2026.05.08

Cisco Ottawa Campus - MAB
MAB
2000 Innovation Drive,
Kanata, ON K2K 3E8

CONSULTANT
ARUP
47 Clarence Street, Suite 202,
Ottawa, ON, K1N 5P9
TEECOM
50 California Street, Suite 1500
San Francisco, CA, 94111
SENEZ co FIRE SCIENCE & ENGINEERING
93 Skyway Avenue, Suite 102
Toronto, ON, M9W 6N6
TOTAL OPENING CONSULTANTS
895 Don Mills Rd. Suite 900,
Toronto, ON M3C 1W3
CBRE
340 Albert Street, Suite 1900
Ottawa, ON, K1R 7Y6
Matrix
6131 Perth Street Richmond,
ON, K0A 2Z0


SEAL

PRIME CONSULTANT
ARCADIS
333 Preston Street - Suite 500
Ottawa ON K1S 5N4 Canada
tel 613 225 1311
www.arcadis.com

PROJECT NO:	APPLICATION NO:
MAB:30298433	PC2025-0127


SHEET NUMBER	ISSUE
AM-000	2

KEY PLAN WITH LOCATION OF SITE PHOTOS TAKEN


















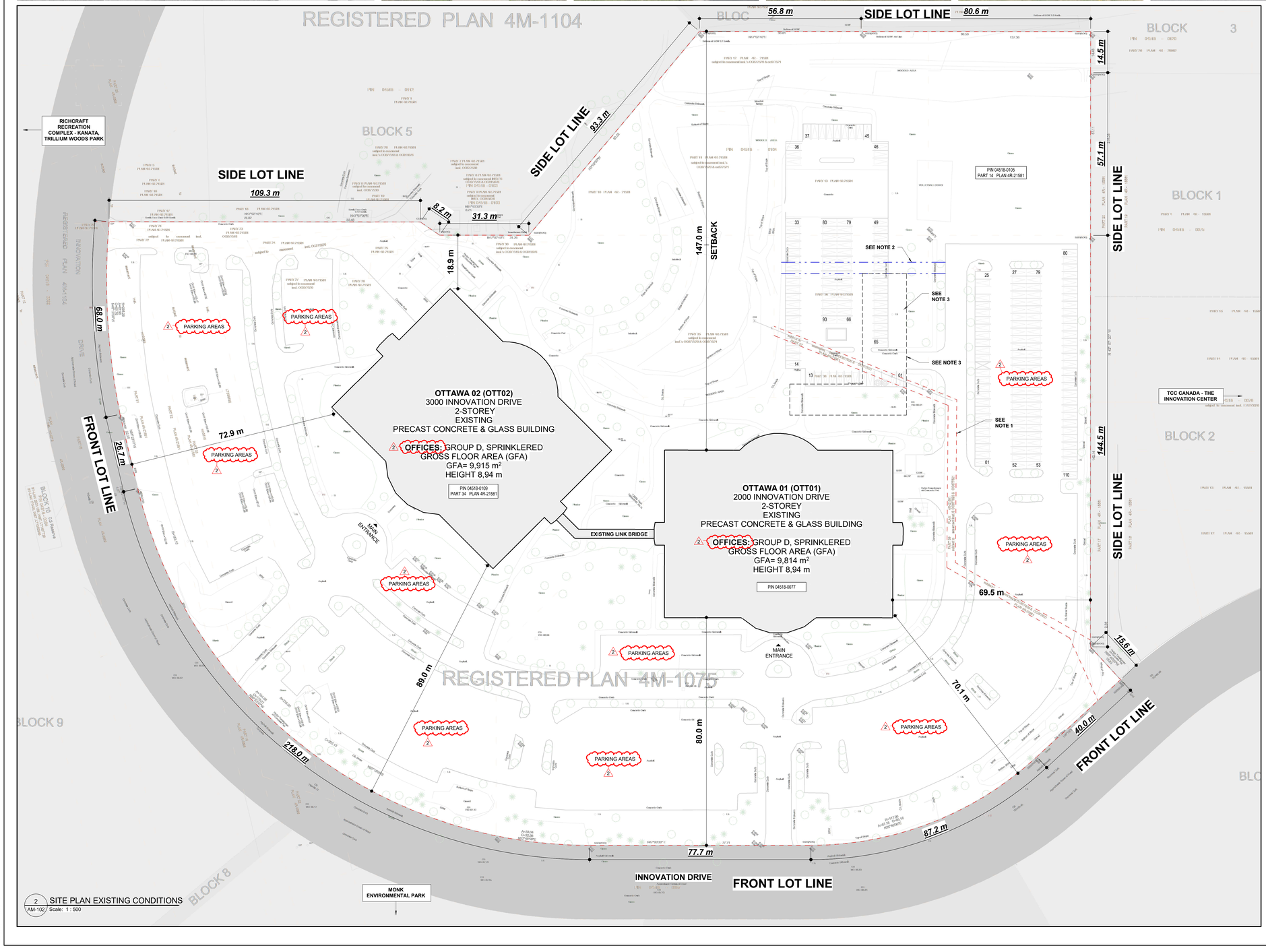












2 SITE PLAN EXISTING CONDITIONS
AM-102 Scale: 1 : 500







NOTE 1:

PRIVATE EASEMENT – SEWER LINE RELOCATION & TITLE UPDATE
BACKGROUND
THE SUBJECT PROPERTY CONTAINS A PRIVATE EASEMENT BETWEEN TWO PARTIES, ONE OF WHOM IS THE OWNER OF THE PROPERTY. THIS EASEMENT CURRENTLY ACCOMMODATES A SEWER LINE THAT IS PROPOSED TO BE RE-ROUTED AS PART OF UPCOMING SITE DEVELOPMENT WORK. AS THE SEWER LINE ALIGNMENT WILL CHANGE, THE EXISTING EASEMENT WILL NEED TO BE LIFTED AND REINSTATED ON TITLE TO REFLECT THE NEW LOCATION. THIS PROCESS REQUIRES A NEW AGREEMENT TO BE EXECUTED BETWEEN THE TWO PARTIES, INCORPORATING THE UPDATED EASEMENT DETAILS.
PER THE CITY'S REQUEST: IT IS UNDERSTOOD THAT THIS IS A PRIVATE EASEMENT, NOT ONE HELD BY THE CITY OF OTTAWA. HOWEVER, AS PART OF THE CITY'S CONDITIONS OF APPROVAL, WRITTEN CONFIRMATION FROM BOTH PARTIES TO THE EASEMENT IS REQUIRED TO SUPPORT THE PROPOSED LIFTING AND REINSTATEMENT. CONFIRMATION WILL BE PROVIDED FOR SPC #2.

NOTE 2:

PROPOSED RELOCATED EASEMENT – SEE CIVIL DRAWINGS. TWO OPTIONS PRESENTED TO CITY STAFF IN OCT. 2025. RECOMMENDED OPTION PRESENTED FOR SPC #1.

NOTE 3:

PROPOSED MAB OUTLINE.

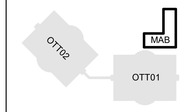
Scale 1:500
0 10 25 50 m

True North Project North

2 File No: D07-12-25-0168

CLIENT
CISCO

COPYRIGHT
This drawing has been prepared solely for the intended use, thus any reproduction or distribution for any purpose other than authorized by Arcadis is forbidden. Written dimensions shall have precedence over scaled dimensions. Contractors shall verify and be responsible for all dimensions and conditions on the job, and Arcadis shall be informed of any variations from the dimensions and conditions shown on the drawing. Shop drawings shall be submitted to Arcadis for general conformance before proceeding with fabrication.
Arcadis Architects (Canada) Inc.



ISSUES

No.	DESCRIPTION	DATE
1	ISSUED FOR SPC ROUND 1	2025.12.12
2	RESPONSE TO SPC ROUND 1 COMMENTS	2026.05.08

NOT FOR CONSTRUCTION

CONSULTANTS

ARUP
47 Clarence Street, Suite 202,
Ottawa, ON, K1N 9P9

TEECOM
50 California Street
Suite 1500
San Francisco, CA
94111
(510) 337 2800
www.teecom.com

SENEZ co
FIRE SCIENCE & ENGINEERING
93 Skyway Avenue, Suite 102
Toronto, ON, M9W 6N6

TOTAL OPENING CONSULTANTS
895 Don Mills Rd. Suite 900,
Toronto, ON M3C 1W3

CBRE
340 Albert Street, Suite 1900
Ottawa, ON, K1R 7Y6

Matrix
6131 Perth Street Richmond,
ON, K0A 2Z0

SEAL
ONTARIO ASSOCIATION OF ARCHITECTS
MATTHEW J. BELAIEN
LICENCE
7701

PRIME CONSULTANT

ARCADIS
333 Preston Street - Suite 500
Ottawa ON K1S 5N4 Canada
tel 613 225 1311
www.arcadis.com

PROJECT
Cisco Ottawa Campus - MAB
MAB
2000 Innovation Drive,
Kanata, ON K2K 3E8

PROJECT NO:	APPLICATION NO:
MAB:30298433	PC2025-0127
DRAWN BY: **ARCADIS**	CHECKED BY: **YB**
PROJECT MGR: **YB**	APPROVED BY: **TW**

SHEET TITLE
SITE PLAN EXISTING CONDITIONS

SHEET NUMBER AM-102 | ISSUE 2

Autodesk Docs://Cisco - Ottawa Campus/146781-CISCO-A-MAB-R24.rvt

5/6/2026 1:16:33 PM

SITE LEGEND:

- PROPERTY LINE
- ZONING SETBACKS
- FIRE ACCESS ROUTE (FAR)
- PROPOSED SITE PLAN SCOPE OF WORK
- PRIVATE EASEMENT TO BE RELOCATED
- PROPOSED EASEMENT
- FH EXISTING FIRE HYDRANT
- FENCE
- BOLLARDS
- BIKE RACKS
- EXIT OR ENTRANCE
- EXTERIOR LIGHT BOLLARD
- WALL MOUNTED DOWN LIGHT - DARK SKY COMPLIANT
- EXISTING TREE TO REMAIN
- EXISTING TREE TO BE REMOVED
- EXISTING CONIFEROUS TREE
- PROPOSED DECIDUOUS TREE
- PROPOSED CONIFEROUS TREE
- PROPOSED SPECIMEN SHRUB
- TABLE AND CHAIRS
- LS PROPOSED LIGHT STANDARD
- LS EXISTING LIGHT STANDARD
- ARMOURSTONE BOULDERS
- NATIVE SEED MIX
- PERENNIAL PLANTING
- EXISTING SOD TO REMAIN
- BOUND AGGREGATE PAVING
- C.I.P CONCRETE PAVING
- GRAVEL
- LOOSE SAND
- 2 HD INTERLOCKING PAVERS W/ HIGH ALBEDO TO REDUCE URBAN HEAT ISLAND EFFECT *See Geotech for Structure Road Design*
- SAFTY ZONE /NO PARKING
- TACTILE WALKING SURFACE INDICATOR (TWSI)
- DMC / MC / DC DMC / MC / DC - DEPRESSED / MOUNTABLE CURB / BARRIER CURB ** PARKING AREAS AND ENTRANCES SHALL HAVE BARRIER CURBS
- MH10A 200mm□ SAN — SANITARY MANHOLE
- 200mm□ SAN — SANITARY SEWER
- MH10 — STORM MANHOLE
- 825mm□ STM — STORM SEWER - <9000
- 900mm□ STM — STORM SEWER - >9000
- 200□ WATERMAIN — WATERMAIN
- CB100 100.104.10 — STREET CATCHBASIN - TOP GRATE
- CB200 100.104.10 — STREET CATCHBASIN - GUTTER
- DCB100 100.104.10 — DOUBLE CATCHBASIN - TOP
- DCB200 100.104.10 — DOUBLE CATCHBASIN - GUTTER
- DITCH INLET 100.103.89 — DITCH INLET MANHOLE
- CBMH100 100.103.89 — CATCHBASIN MANHOLE
- REAR YARD CATCHBASIN
- REAR YARD "TEE" CATCHBASIN
- REAR YARD "END" CATCHBASIN
- REAR YARD "CUSTOM ANGLED" CATCHBASIN
- REAR YARD "THREE WAY" CATCHBASIN
- 300mm□ CSP — PERFORATED REAR YARD SUBDRAIN
- CSP CULVERT C/W DIAMETER
- VB VALVE AND VALVE BOX
- VBVC VALVE AND VALVE CHAMBER
- PARK VALVE CHAMBER C/W SERVICE POST
- FIRE HYDRANT C/W BOTTOM
- 200□ WM — 150□ WM WIRE MAIN REDUCER
- 2 HORIZ VERTICAL BEND LOCATION
- M SIAMESE CONNECTION
- RM METER (IF REQUIRED)
- WATER MAIN IDENTIFICATION (IF REQUIRED)
- PIPE CROSS IDENTIFICATION (IF REQUIRED)
- SINGLE SERVICE LOCATION
- DOUBLE SERVICE LOCATION
- SINGLE SERVICE LOCATION (REQUIRES SLEEVE)
- INFERRED REFUSAL (SEE GEOTECHNICAL)
- VOL 100.75 — 100 YEAR STORM HYDRAULIC GRADE LINE
- VOL 100.75 — UNDERSIDE OF FOOTING ELEVATION
- VOL 100.75 — CLAY SEAL IN SEWER / WATERMAIN TRENCH

5.5 m — 2.6 m — PARKING SPACE

5.5 m — 2.6 m — PARKING SPACE TO BE REMOVED

8.7 m — EV CHARGING STATION

5.5 m — PARKING SPACE

AERIAL FIRE TRUCK

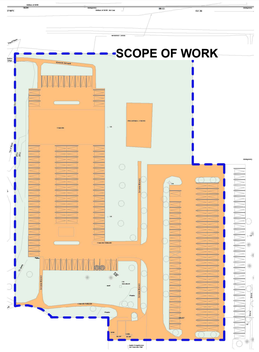
12.8 m; 3.09 m; 5.84 m

WIDTH	2.54 m
TRACK	2.54 m
LOCK TO LOCK TIME	6.0 m
STEERING ANGLE	37.0 m

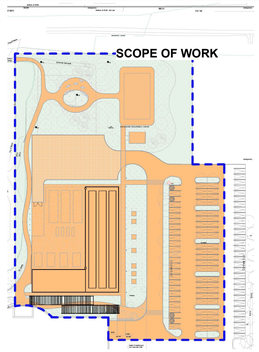
TRUCK

11.5 m; 0.8 m; 8.40 m

WIDTH	2.60 m
TRACK	2.60 m
LOCK TO LOCK TIME	6.0 m
STEERING ANGLE	40.0 m



EXISTING CONDITIONS



PROPOSED

	EXISTING	REMOVED	REMAINING
SOFTSCAPE	5142 m²	1687 m²	3495 m²
HARDSCAPE	6940 m²	1325 m²	5575 m²

	PROPOSED	EXISTING	DELTA
SOFTSCAPE	4680 m²	5142 m²	4680-5142 = - 462 m²
HARDSCAPE	7402 m²	6940 m²	7402 - 6940 = + 462 m²

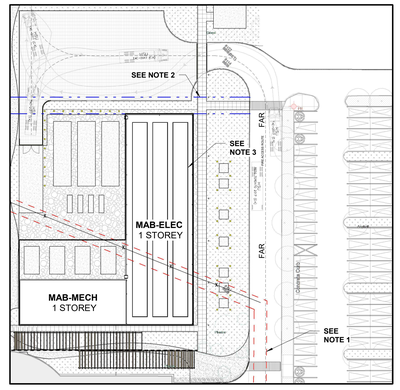
SITE DATA AND ZONING INFORMATION		
PROJECT LOCATION	2000 (OTT01) AND 3000 (OTT02) INNOVATION DRIVE, KANATA, ON K2K 3E8	
LEGAL DESCRIPTION	PART OF BLOCK 3, REGISTERED PLAN 4M1075, KANATA.	
PROPERTY OWNER	CISCO SYSTEMS INC., 170 WEST TASMAN DR., SAN JOSE, CA USA 95134.	
PROVISION	**IG6 H(44)**	**PROPOSED**
MINIMUM LOT AREA (TABLE 200C.I)	4000 m²	78,344.74 m²
MINIMUM LOT WIDTH (TABLE 200C.II)	45 m	335.0 m
MAXIMUM LOT COVERAGE (TABLE 200C.V)	45%	14.2%
MINIMUM FRONT YARD, CORNER SIDE YARD (TABLE 200C.III)	12 m	118.8 m
MINIMUM INTERIOR SIDE YARD (TABLE 200C.IV)	7.5 m 0 m for accessory building (Table 55)	98.02 m
MINIMUM REAR YARD (TABLE 200C.IV)	7.5 m 0 m for accessory building (Table 55)	85.00 m
MAXIMUM BUILDING HEIGHT (HEIGHT SUFFIX)	44 m	6.2 m
MINIMUM WIDTH OF LANDSCAPED AREA (TABLE 199.I)	ABUTTING INSTITUTIONAL ZONE: 3 M ABUTTING A STREET: 3 M ALL OTHERS: NO MINIMUM	4.5 m
PARKING (TABLE 101.N89)	0.8 PER 100 M2 FOR THE FIRST 5000 M2 GFA, THEN 0.4 PER 100 M2 = (5 000/100*0.8) + (14729/100*0.4) = 40 + 59 SPACES =**99 SPACES**	COUNT INDICATES 20 SMALL SPACES, 24 BF SPACES, AND 757 PARKING SPACES PRESENT ON SITE, AFTER REMOVING 101 PARKING SPACES. THE TOTAL WILL BE REDUCED TO 656.
BICYCLE PARKING (TABLE 111A.E)	1 SPACE PER 1000 M2 GFA = 19729/1000 = 20 SPACES	#20 EXISTING TO REMAIN BICK RACKS AT OTT01. #20 EXISTING TO REMAIN BICK RACKS AT OTT02

TOTAL LAND AREA	7.83 HA / 843,509.03 SQ. FEET / 78,344.74 SQ. METERS
TOTAL FOORPRINT AREA	1-STOREY, MAB BLDG MECH MAB BLDG AREA :275 m² ELEC .MAB BLDG AREA :800 m² **TOTAL BUILDINGS FOOTPRINT = 1075 m²**
TOTAL GROSS FLOOR AREA	EXISTING BUILDINGS : GROSS FLOOR AREA (GFA) BLDG OTT1 =9,814 m² GROSS FLOOR AREA (GFA) BLDG OTT2 =9,915 m² **TOTAL BUILDINGS GROSS FLOOR AREA (GFA)= 19,729 m²**

	EXISTING	REMAINING
CAR COUNT	COUNT INDICATES 20 SMALL SPACES, 24 BF SPACES AND 757 PARKING SPACES PRESENT ON SITE	757-101=656
BICYCLE COUNT	20 - EXISTING TO REMAIN	NA

PROPERTY BOUNDARY INFORMATION DERIVED FROM: SURVEY PROVIDED BY ANNIS, O'SULLIVAN, VOLLEBEKK LTD. DATED JULY 24, 2025. PLAN SUBMISSION FORM V-110869

(Top) A landscaped garden foreground leads to the MAB with bronze-toned perforated panels and rooftop mechanical units. A paved service area with a parked truck contrasts with the greenery creating a functional yet natural setting.



2 AM-103 REFUL & HYDRO OTTAWA VEHICLE AUTO-TURNS
Scale: 1 : 500

NOTE 1:

PRIVATE EASEMENT – SEWER LINE RELOCATION & TITLE UPDATE
BACKGROUND
THE SUBJECT PROPERTY CONTAINS A PRIVATE EASEMENT BETWEEN TWO PARTIES, ONE OF WHOM IS THE OWNER OF THE PROPERTY. THIS EASEMENT CURRENTLY ACCOMMODATES A SEWER LINE THAT IS PROPOSED TO BE RE-ROUTED AS PART OF UPCOMING SITE DEVELOPMENT WORK.
AS THE SEWER LINE ALIGNMENT WILL CHANGE, THE EXISTING EASEMENT WILL NEED TO BE LIFTED AND REINSTATED ON TITLE TO REFLECT THE NEW LOCATION. THIS PROCESS REQUIRES A NEW AGREEMENT TO BE EXECUTED BETWEEN THE TWO PARTIES, INCORPORATING THE UPDATED EASEMENT DETAILS.
PER THE CITY'S REQUEST: IT IS UNDERSTOOD THAT THIS IS A PRIVATE EASEMENT, NOT ONE HELD BY THE CITY OF OTTAWA. HOWEVER, AS PART OF THE CITY'S CONDITIONS OF APPROVAL, WRITTEN CONFIRMATION FROM BOTH PARTIES TO THE EASEMENT IS REQUIRED TO SUPPORT THE PROPOSED LIFTING AND REINSTATEMENT. CONFIRMATION WILL BE PROVIDED FOR SPC #2.

NOTE 2:

PROPOSED RELOCATED EASEMENT – SEE CIVIL DRAWINGS. TWO OPTIONS PRESENTED TO CITY STAFF IN OCT. 2025. RECOMMENDED OPTION PRESENTED FOR SPC #1.

NOTE 3:

PROPOSED MAB OUTLINE.

Scale 1:500
0 10 25 50 m

True North Project North

1 AM-103 PROPOSED SITE PLAN (SURVEY BY AOV)
Scale: 1 : 500

5/6/2026 1:16:51 PM

CLIENT

COPYRIGHT
This drawing has been prepared solely for the intended use, thus any reproduction or distribution for any purpose other than authorized by Arcadis is forbidden. Written dimensions shall have precedence over scaled dimensions. Contractors shall verify and be responsible for all dimensions and conditions on the job, and Arcadis shall be informed of any variations from the dimensions and conditions shown on the drawing. Shop drawings shall be submitted to Arcadis for general conformance before proceeding with fabrication.
Arcadis Architects (Canada) Inc.

OTT02 MAB OTT01

ISSUES

No.	DESCRIPTION	DATE
1	ISSUED FOR SPC ROUND 1	2025.12.12
2	RESPONSE TO SPC ROUND 1 COMMENTS	2026.05.08

NOT FOR CONSTRUCTION

CONSULTANTS

ARUP
47 Clarence Street, Suite 202, Ottawa, ON, K1N 5P9

TEECOM
50 California Street Suite 1300 San Francisco, CA 94111 (510) 337 2800 www.teecom.com

SENEZ co FIRE SCIENCE & ENGINEERING
93 Skyway Avenue, Suite 102 Toronto, ON, M9W 6N6

TOTAL OPENING CONSULTANTS
895 Don Mills Rd. Suite 900, Toronto, ON M3C 1W3

CBRE
340 Albert Street, Suite 1900 Ottawa, ON, K1R 7Y6

Matrix
6131 Perth Street Richmond, ON, K0A 2Z0

SEAL
ONTARIO ASSOCIATION OF ARCHITECTS
MATTHEW J. BELAEN
LICENCE 7701

PRIME CONSULTANT
ARCADIS
333 Preston Street - Suite 500 Ottawa ON K1S 5N4 Canada tel 613 225 1311 www.arcadis.com

PROJECT
Cisco Ottawa Campus - MAB MAB
2000 Innovation Drive, Kanata, ON K2K 3E8

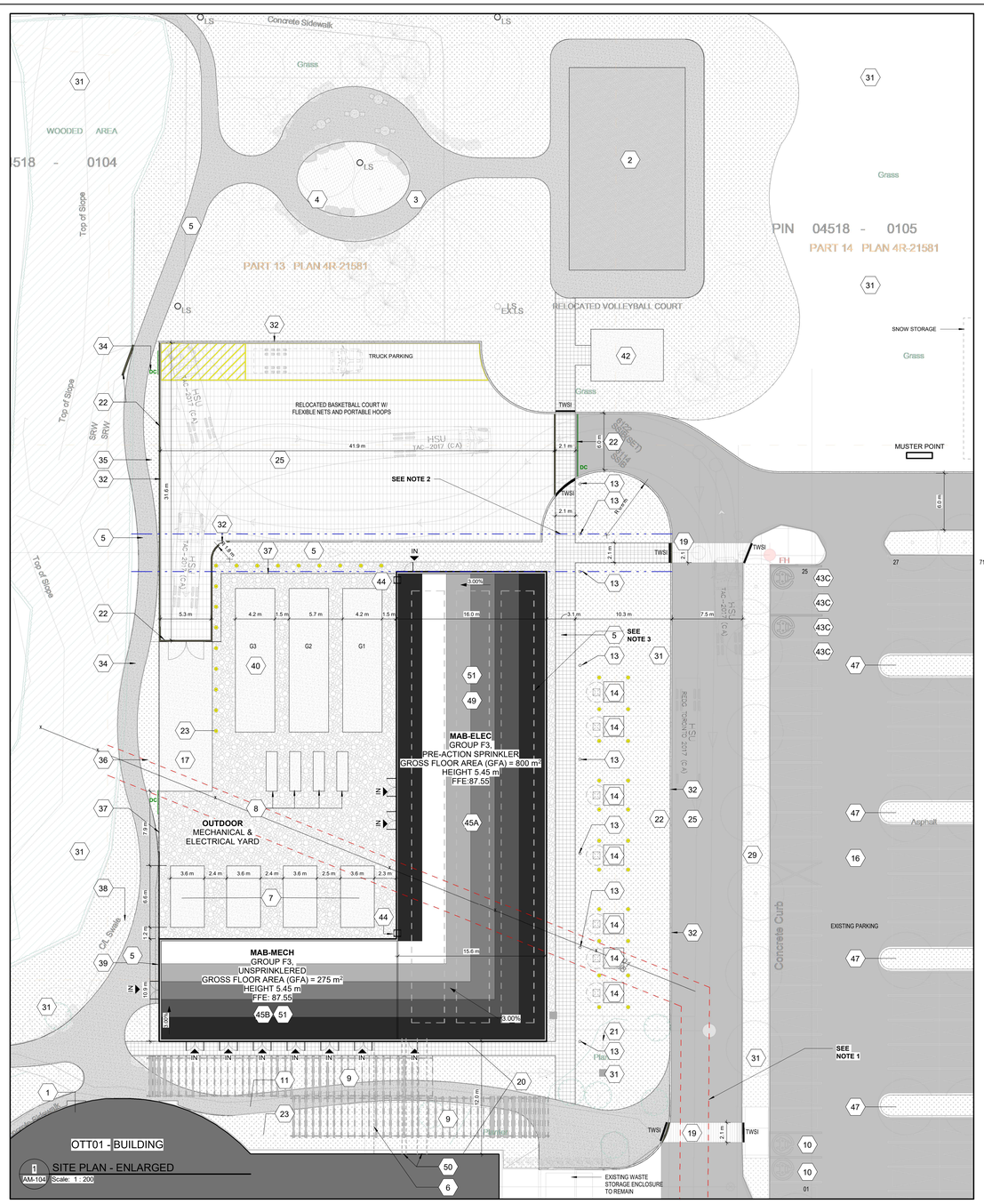
PROJECT NO:	APPLICATION NO:
MAB:30298433	PC2025-0127
DRAWN BY: ARCADIS	CHECKED BY: YB
PROJECT MGR: YB	APPROVED BY: TW

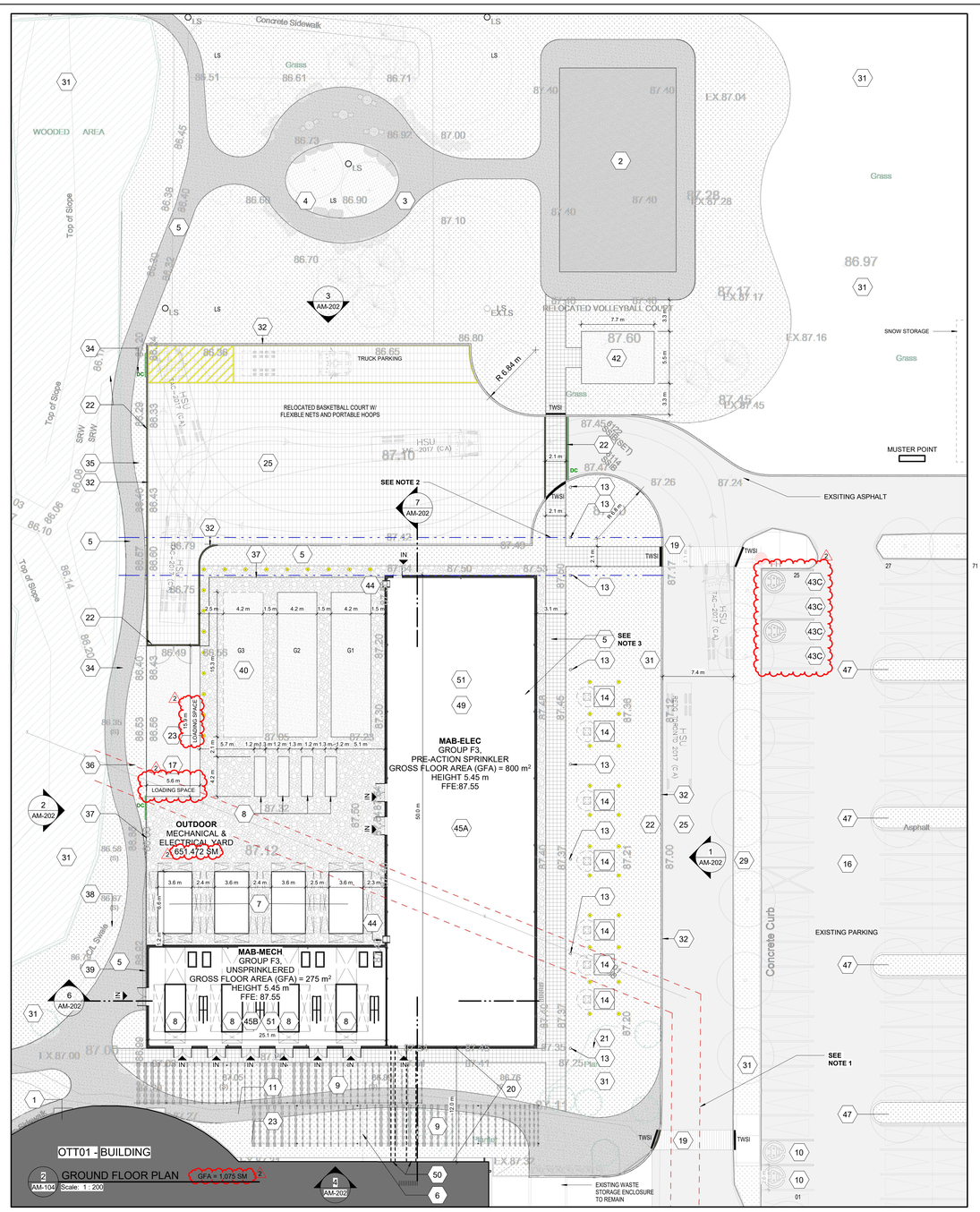
SHEET TITLE
PROPOSED SITE PLAN

SHEET NUMBER AM-103 ISSUE 2

Autodesk Docs://Cisco - Ottawa Campus/140781-CISCO-A-MAB-R24.rvt

File No: D07-12-25-0168





Scale 1:200

0 5 10 20 m

SITE LEGEND:

- PROPERTY LINE
- ZONING SETBACKS
- FIRE ACCESS ROUTE (FAR)
- PROPOSED SITE PLAN SCOPE OF WORK
- PRIVATE EASEMENT TO BE RELOCATED
- PROPOSED EASEMENT
- EXISTING FIRE HYDRANT
- FENCE
- BOLLARDS
- BIKE RACKS
- EXIT OR ENTRANCE
- EXTERIOR LIGHT BOLLARD
- WALL MOUNTED DOWN LIGHT - DARK SKY COMPLIANT
- EXISTING TREE TO REMAIN
- EXISTING TREE TO BE REMOVED
- EXISTING CONIFEROUS TREE
- PROPOSED DECIDUOUS TREE
- PROPOSED CONIFEROUS TREE
- PROPOSED SPECIMEN SHRUB
- TABLE AND CHAIRS
- PROPOSED LIGHT STANDARD
- EXISTING LIGHT STANDARD
- ARMOURSTONE BOULDERS
- NATIVE SEED MIX
- PERENNIAL PLANTING
- EXISTING SOD TO REMAIN
- BOUND AGGREGATE PAVING
- C.I.P CONCRETE PAVING
- GRAVEL
- LOOSE SAND
- HD INTERLOCKING PAVERS W/ HIGH ALBEDO TO REDUCE URBAN HEAT ISLAND EFFECT *See Geotech for Structure Road Design*
- SAFTY ZONE /NO PARKING
- TACTILE WALKING SURFACE INDICATOR (TWSI)
- DMC / MC / DC - DEPRESSED / MOUNTABLE CURB / BARRIER CURB ** PARKING AREAS AND ENTRANCES SHALL HAVE BARRIER CURBS
- SANITARY MANHOLE
- SANITARY SEWER
- STORM MANHOLE
- STORM SEWER - <900Ø
- STORM SEWER - >900Ø
- WATERMAIN
- STREET CATCHBASIN - TOP GRATE
- STREET CATCHBASIN - GUTTER
- DOUBLE CATCHBASIN - TOP
- DOUBLE CATCHBASIN - GUTTER
- DITCH INLET MANHOLE
- CATCHBASIN MANHOLE
- REAR YARD CATCHBASIN
- REAR YARD "TEE" CATCHBASIN
- REAR YARD "END" CATCHBASIN
- REAR YARD "CUSTOM ANGLED" CATCHBASIN
- REAR YARD "THREE WAY" CATCHBASIN
- PERFORATED REAR YARD SUBDRAIN
- CSP CULVERT C/W DIAMETER
- VALVE AND VALVE BOX
- VALVE AND VALVE CHAMBER
- PARK VALVE CHAMBER C/W SERVICE POST
- FIRE HYDRANT C/W BOTTOM
- WIRE MAIN REDUCER
- VERTICAL BEND LOCATION
- SIAMESE CONNECTION
- METER (IF REQUIRED)
- REMOTE METER (IF REQUIRED)
- WATER MAIN IDENTIFICATION (IF REQUIRED)
- PIPE CROSS IDENTIFICATION (IF REQUIRED)
- SINGLE SERVICE LOCATION
- DOUBLE SERVICE LOCATION
- SINGLE SERVICE LOCATION (REQUIRES SLEEVE)
- INFERRED REFUSAL (SEE GEOTECHNICAL)
- 100 YEAR STORM HYDRAULIC GRADE LINE
- UNDERSIDE OF FOOTING ELEVATION
- CLAY SEAL IN SEWER / WATERMAIN TRENCH

PARKING SPACE 5.5 m × 2.6 m

PARKING SPACE TO BE REMOVED 5.5 m × 2.6 m

EV CHARGING STATION 6.7 m × 2.6 m

PARKING SPACE 5.5 m × 2.6 m

AERIAL FIRE TRUCK

WIDTH	2.54 m
TRACK	2.54 m
LOCK TO LOCK TIME	6.0 m
STEERING ANGLE	37.0 m

TRUCK

WIDTH	2.60 m
TRACK	2.60 m
LOCK TO LOCK TIME	6.0 m
STEERING ANGLE	40.0 m

KEYNOTES

No.	Note Content
1	20 EXISTING BICYCLE STORAGE RACKS TO BE RELOCATED
2	RELOCATED VOLLEYBALL COURT
3	EXISTING CAR PARKING ASPHALT AREA CONVERTED TO LANDSCAPE (1010 SM)
4	EXISTING SHED TO BE RELOCATED ON SITE
5	NEW PEDESTRIAN WALKWAY, 2.1M WIDE PER AODA
6	76 MM WATERMAIN BLDG INV. TO BE COORDINATED (BELOW GRADE, IF IT'S SHALLOW DUE TO SITE CONSTRAINTS, HEAT TRACED C/W INSULATION IS NEEDED TO MAB MECHANICAL ROOM)
7	FOUR COOLING TOWERS - SEE MECH.
8	PUMPS
9	A SLEEK TRELLIS/CANOPY BETWEEN THE EXISTING BUILDINGS AND THE NEW MAB BUILDING TO CONCEAL OVERHEAD SERVICES FROM MAB ELEC TO OTT01
10	NEW LOCATION OF EXISTING EV CHARGING STATION
11	EXISTING PEDESTRIAN WALKWAY TO REMAIN
12	FOUR DIESEL GENERATORS
13	LANDSCAPE LIGHTING, DARK SKY COMPLIANT
14	SEVEN HYRDO OTTAWA TRANSFORMERS, OPEN ACCESS REQUIRED FOR HYDRO EQUIPMENT
15	NEW ASPHALT ROAD/PARKING
16	EXISTING PARKING TO REMAIN
17	NEW CONCRETE PLINTH, 0.3M HIGH
18	EXISTING LOADING AREA
19	CROSSWALK
20	LIMITING DISTANCE BETWEEN THE MAB AND EXISTING OTT01 BUILDING IS MIN. 10m TO PREVENT EXTENSIVE OTT01 FACADE FIRE RATING
21	4" - SAN LEAVING, 2 METERS BELOW GRADE, REFERENCE CIVIL
22	DEPRESSED CURB, DC
23	NEW BOLLARDS (TYP.)
24	EXISTING TREES TO BE REMOVED
25	EXISTING ROAD TO REMAIN
26	DEMOLISH CURB
27	DEMOLISH SIDE WALK
28	FOUR FUEL TANKS
29	EXISTING TREES TO REMAIN, SEE LANDSCAPE
30	EXISTING ASPHALT AND PARKING TO REMAIN
31	EXISTING SOFT LANDSCAPING TO REMAIN
32	PROPOSED CURB PER SC1.1
33	DEMOLISH EXISTING PARKING SPACES
34	FULLY DEPRESSED CURB PER CITY SC1.1
35	RE-GRADE EXISTING PATHWAY ENSURING POSITIVE DRAINAGE FROM CURB CUT TO EX. STORMWATER STORAGE AREA
36	REPLACE EXISTING CURB
37	NEW METAL FENCE
38	PROVIDE SWALE ENSURING POSITIVE DRAINAGE TOWARDS CURB DEPRESSION

KEYNOTES

No.	Note Content
39	RAISED CONCRETE PADS. ENSURE POSITIVE DRAINAGE AWAY FROM BASE PAD
40	POTENTIAL FUTURE GENERATOR
41	RELOCATED BICYCLE RACK HERE. 20 TOTAL
42	NEW CONCRETE PAD FOR PARKING SIGN BLANKING HUT
43A	EXISTING CHARGING STATIONS TO BE RELOCATED
43B	EXISTING EV PARKING SPOTS TO BE RELOCATED. EACH CHARGING STATION CAN HAVE 2 EVS.
43C	RELOCATE CHARGING STATIONEV SPOTS
45	NEW CANOPY ABOVE
45A	MAB - ELECTRICAL ENCLOSURE
45B	MAB - MECHANICAL ENCLOSURE
46	RELOCATE EXISTING EVACUACUATION SIGNAGE TO NEW MUSTER POINT LOCATION
47	NEW LANDSCAPED ISLAND
49	PHOTOVOLTAIC (PV) PANEL
50	EXPOSED CONDUIT FROM MAB TO OTT01 TO BE CONCEALED ABOVE NEW CANOPY
51	COLOURED ROOF GRAVEL (BLACK TO WHITE)





(Left) This view shows a landscaped outdoor area with a mix of open green spaces, mature trees and pedestrian pathways. In the background, the MAB with bronze-toned perforated panels and rooftop mechanical units contrasts with the natural setting. The foreground includes a sandy sports court with volleyball net, while curved walkways and planted areas create a welcoming recreational environment.

(Top) The image depicts the MAB's flat roof and patterned facade, characterized by clean geometric lines and a pergola-style entrance, set against a snowy backdrop.

True North Project North

5/6/2026 1:17:11 PM

File No: D07-12-25-0168

CLIENT

COPYRIGHT

This drawing has been prepared solely for the intended use, thus any reproduction or distribution for any purpose other than authorized by Arcadis is forbidden. Written dimensions shall have precedence over scaled dimensions. Contractors shall verify and be responsible for all dimensions and conditions on the job, and Arcadis shall be informed of any variations from the dimensions and conditions shown on the drawing. Shop drawings shall be submitted to Arcadis for general conformance before proceeding with fabrication.

Arcadis Architects (Canada) Inc.

OTT02 MAB OTT01

ISSUES

No.	DESCRIPTION	DATE
1	ISSUED FOR SPC ROUND 1	2025.12.12
2	RESPONSE TO SPC ROUND 1 COMMENTS	2026.05.08

NOT FOR CONSTRUCTION

CONSULTANTS

ARUP
47 Clarence Street, Suite 202,
Ottawa, ON, K1N 5P9

TEECOM
50 California Street Suite 1500 San Francisco, CA 94111
(510) 337 2800
www.teecom.com

SENEZCO
FIRE SCIENCE & ENGINEERING
93 Skyway Avenue, Suite 102
Toronto, ON, M9W 6N6

TOTAL OPENING CONSULTANTS
895 Don Mills Rd. Suite 900,
Toronto, ON M3C 1W3

CBRE
340 Albert Street, Suite 1900
Ottawa, ON, K1R 7Y6

Matrix
6131 Perth Street Richmond,
ON, K0A 2Z0

SEAL

ONTARIO ASSOCIATION OF ARCHITECTS
MATTHEW J. BELAEN
LICENCE
7701

PRIME CONSULTANT

ARCADIS
333 Preston Street - Suite 500
Ottawa ON K1S 5N4 Canada
tel 613 225 1311
www.arcadis.com

PROJECT

Cisco Ottawa Campus - MAB MAB
2000 Innovation Drive,
Kanata, ON K2K 3E8

PROJECT NO:	APPLICATION NO:
MAB:30298433	PC2025-0127
DRAWN BY: ARCADIS	CHECKED BY: YB
PROJECT MGR: YB	APPROVED BY: TW

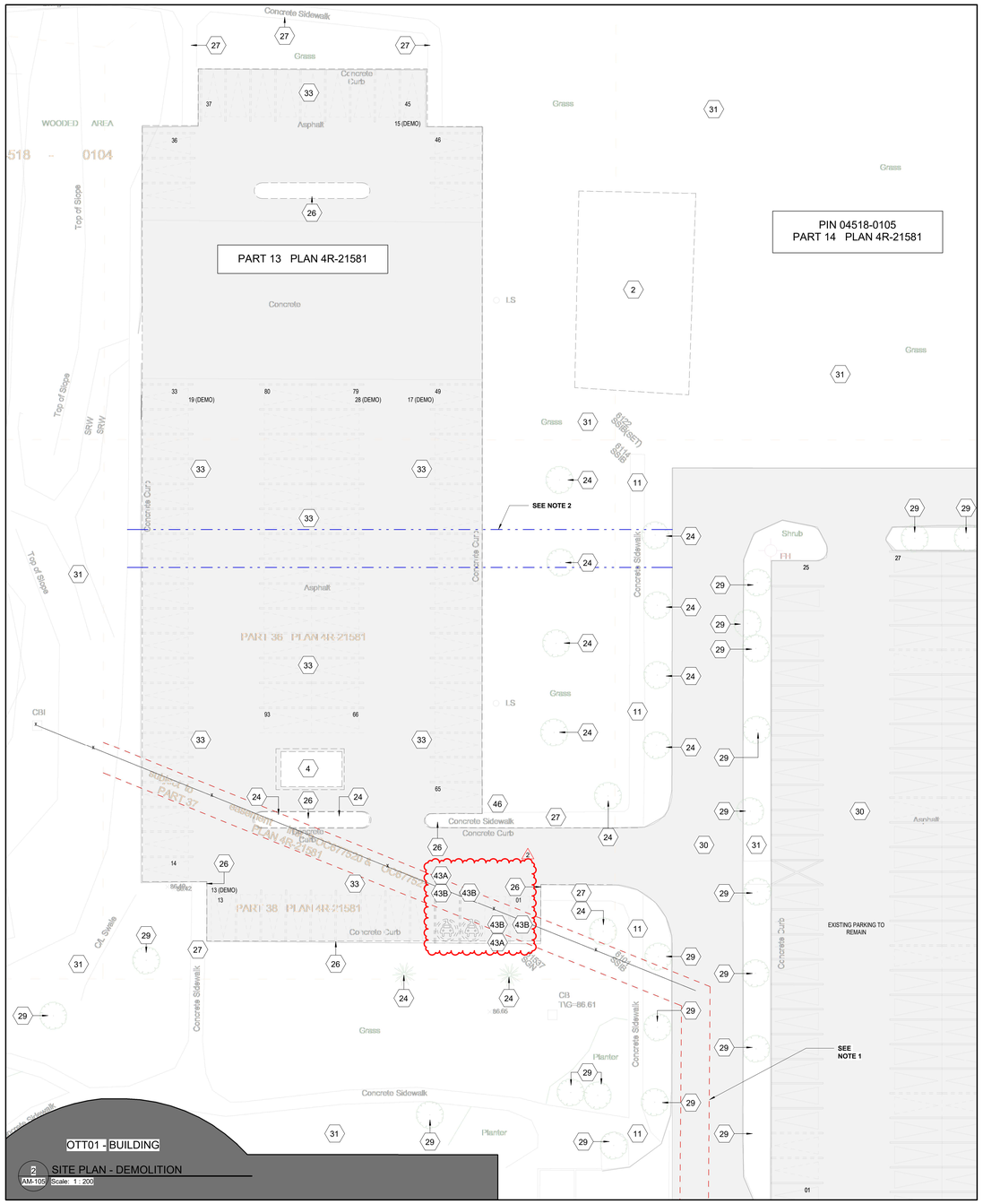
SHEET TITLE

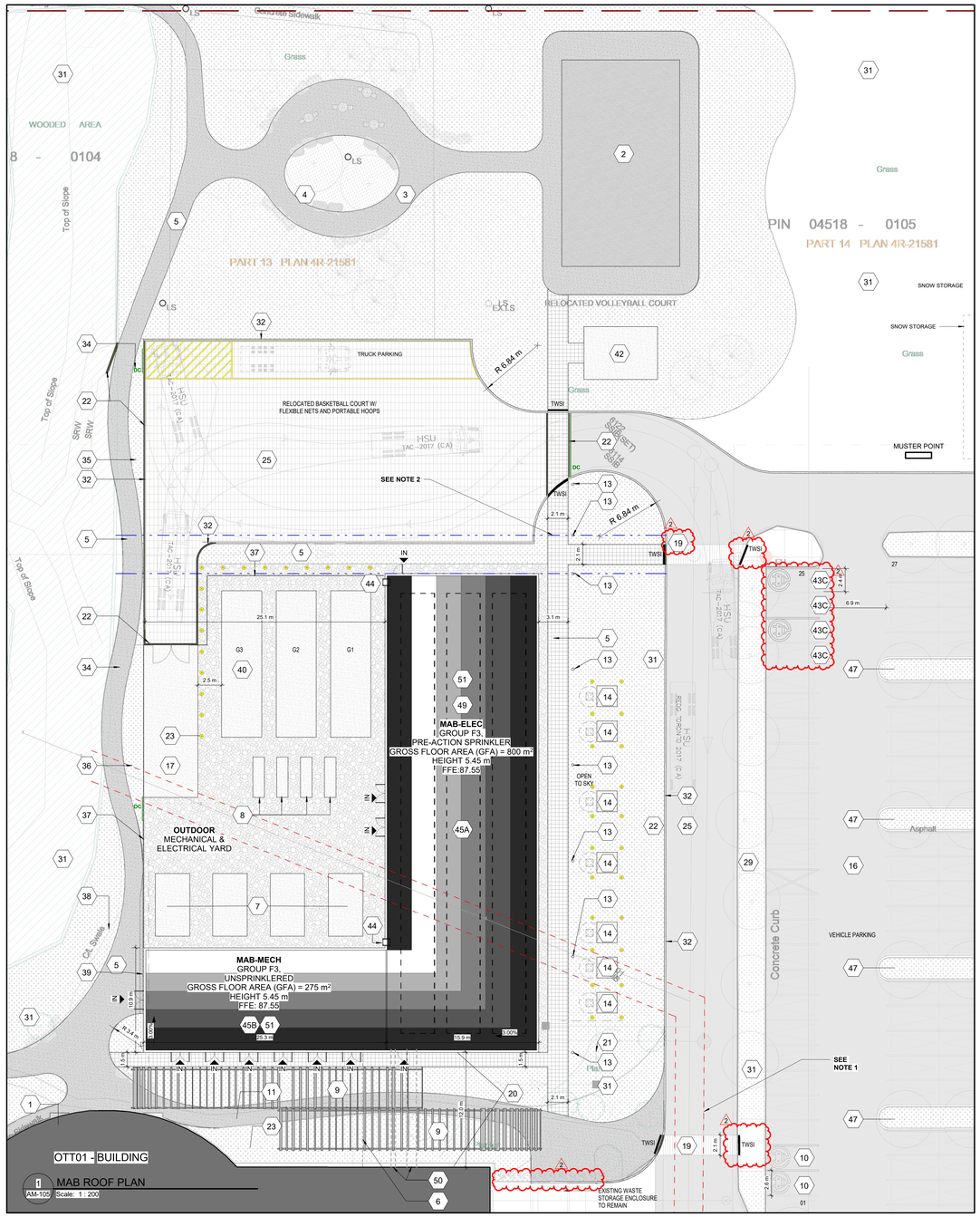
PROPOSED SITE PLAN & GROUND LEVEL-ENLARGED

SHEET NUMBER	ISSUE
AM-104	2

Autodesk Docs://Cisco - Ottawa Campus/14678 1-CISCO-A-MAB-R24.rvt

SCALE CHECK 1:1





SITE LEGEND:

- PROPERTY LINE
- ZONING SETBACKS
- FIRE ACCESS ROUTE (FAR)
- PROPOSED SITE PLAN SCOPE OF WORK
- PRIVATE EASEMENT TO BE RELOCATED
- PROPOSED EASEMENT
- EXISTING FIRE HYDRANT
- FENCE
- BOLLARDS
- BIKE RACKS
- EXIT OR ENTRANCE
- EXTERIOR LIGHT BOLLARD
- WALL MOUNTED DOWN LIGHT - DARK SKY COMPLIANT
- EXISTING TREE TO REMAIN
- EXISTING TREE TO BE REMOVED
- EXISTING CONIFEROUS TREE
- PROPOSED DECIDUOUS TREE
- PROPOSED CONIFEROUS TREE
- PROPOSED SPECIMEN SHRUB
- TABLE AND CHAIRS
- PROPOSED LIGHT STANDARD
- EXISTING LIGHT STANDARD
- ARMOURSTONE BOULDERS
- NATIVE SEED MIX
- PERENNIAL PLANTING
- EXISTING SOD TO REMAIN
- BOUND AGGREGATE PAVING
- C.I.P CONCRETE PAVING
- GRAVEL
- LOOSE SAND
- HD INTERLOCKING PAVERS W/ HIGH ALBEDO TO REDUCE URBAN HEAT ISLAND EFFECT See Geotech for Structure Road Design
- SAFTY ZONE /NO PARKING
- TACTILE WALKING SURFACE INDICATOR (TWSI)
- DMC / MC / DC - DEPRESSED / MOUNTABLE CURB / BARRIER CURB ** PARKING AREAS AND ENTRANCES SHALL HAVE BARRIER CURBS
- SANITARY MANHOLE
- SANITARY SEWER
- STORM MANHOLE
- STORM SEWER - <900
- STORM SEWER - >900
- WATERMAIN
- STREET CATCHBASIN - TOP GRATE
- STREET CATCHBASIN - GUTTER
- DOUBLE CATCHBASIN - TOP
- DOUBLE CATCHBASIN - GUTTER
- DITCH INLET MANHOLE
- CATCHBASIN MANHOLE
- REAR YARD CATCHBASIN
- REAR YARD "TEE" CATCHBASIN
- REAR YARD "END" CATCHBASIN
- REAR YARD "CUSTOM ANGLED" CATCHBASIN
- REAR YARD "THREE WAY" CATCHBASIN
- PERFORATED REAR YARD SUBDRAIN
- CSP CULVERT C/W DIAMETER
- VALVE AND VALVE BOX
- VALVE AND VALVE CHAMBER
- PARK VALVE CHAMBER C/W SERVICE POST
- FIRE HYDRANT C/W BOTTOM
- WIRE MAIN REDUCER
- VERTICAL BEND LOCATION
- SIAMESE CONNECTION
- METER (IF REQUIRED)
- REMOTE METER (IF REQUIRED)
- WATER MAIN IDENTIFICATION (IF REQUIRED)
- PIPE CROSS IDENTIFICATION (IF REQUIRED)
- SINGLE SERVICE LOCATION
- DOUBLE SERVICE LOCATION
- SINGLE SERVICE LOCATION (REQUIRES SLEEVE)
- INFERRED REFUSAL (SEE GEOTECHNICAL)
- 100 YEAR STORM HYDRAULIC GRADE LINE
- UNDERSIDE OF FOOTING ELEVATION
- CLAY SEAL IN SEWER / WATERMAIN TRENCH

PARKING SPACE — 5.5 m × 2.6 m

PARKING SPACE TO BE REMOVED — 5.5 m × 2.6 m

EV CHARGING STATION — 6.7 m × 2.6 m

PARKING SPACE — 5.5 m × 2.6 m

AERIAL FIRE TRUCK

WIDTH	2.54 m
TRACK	2.54 m
LOCK TO LOCK TIME	6.0 m
STEERING ANGLE	37.0 m

TRUCK

WIDTH	2.60 m
TRACK	2.60 m
LOCK TO LOCK TIME	6.0 m
STEERING ANGLE	40.0 m

KEYNOTES

No.	Note Content
1	20 EXISTING BICYCLE STORAGE RACKS TO BE RELOCATED
2	RELOCATED VOLLEYBALL COURT
3	EXISTING CAR PARKING ASPHALT AREA CONVERTED TO LANDSCAPE (1010 SM)
4	EXISTING SHED TO BE RELOCATED ON SITE
5	NEW PEDESTRIAN WALKWAY, 2.1M WIDE PER AODA
6	75 MM WATERMAIN BLDG INV. TO BE COORDINATED (BELOW GRADE, IF IT'S SHALLOW DUE TO SITE CONSTRAINTS, HEAT TRACED C/W INSULATION IS NEEDED TO MAB MECHANICAL ROOM)
7	FOUR COOLING TOWERS - SEE MECH.
8	PUMPS
9	A SLEEK TRELLIS/CANOPY BETWEEN THE EXISTING BUILDINGS AND THE NEW MAB BUILDING TO CONCEAL OVERHEAD SERVICES FROM MAB ELEC TO OTTO1
10	NEW LOCATION OF EXISTING EV CHARGING STATION
11	EXISTING PEDESTRIAN WALKWAY TO REMAIN
12	FOUR DIESEL GENERATORS
13	LANDSCAPE LIGHTING, DARK SKY COMPLIANT
14	SEVEN HYRDO OTTAWA TRANSFORMERS, OPEN ACCESS REQUIRED FOR HYDRO EQUIPMENT
15	NEW ASPHALT ROAD/PARKING
16	EXISTING PARKING TO REMAIN
17	NEW CONCRETE PLINTH, 0.3M HIGH
18	EXISTING LOADING AREA
19	CROSSWALK
20	LIMITING DISTANCE BETWEEN THE MAB AND EXISTING OTTO1 BUILDING IS MIN. 10m TO PREVENT EXTENSIVE OTTO1 FACADE FIRE RATING
21	4" - SAN LEAVING, 2 METERS BELOW GRADE, REFERENCE CIVIL
22	DEPRESSED CURB, DC
23	NEW BOLLARDS (TYP.)
24	EXISTING TREES TO BE REMOVED
25	EXISTING ROAD TO REMAIN
26	DEMOLISH CURB
27	DEMOLISH SIDE WALK
28	FOUR FUEL TANKS
29	EXISTING TREES TO REMAIN, SEE LANDSCAPE
30	EXISTING ASPHALT AND PARKING TO REMAIN
31	EXISTING SOFT LANDSCAPING TO REMAIN
32	PROPOSED CURB PER SC1.1
33	DEMOLISH EXISTING PARKING SPACES
34	FULLY DEPRESSED CURB PER CITY SC1.1
35	RE-GRADE EXISTING PATHWAY ENSURING POSITIVE DRAINAGE FROM CURB CUT TO EX. STORMWATER STORAGE AREA
36	REPLACE EXISTING CURB
37	NEW METAL FENCE
38	PROVIDE SWALE ENSURING POSITIVE DRAINAGE TOWARDS CURB DEPRESSION

KEYNOTES

No.	Note Content
39	RAISED CONCRETE PADS, ENSURE POSITIVE DRAINAGE AWAY FROM BASE PAD
40	POTENTIAL FUTURE GENERATOR
41	RELOCATED BICYCLE RACK HERE, 20 TOTAL
42	NEW CONCRETE PAD FOR EXISTING SHED IN PARKING LOT
43A	EXISTING CHARGING STATIONS TO BE RELOCATED
43B	EXISTING EV PARKING SPOTS TO BE RELOCATED. EACH CHARGING STATION CAN HAVE 2 EVS.
43C	RELOCATE CHARGING STATION/EV SPOTS.
45	METAL ROOF ACCESS LADDER
45A	MAB - ELECTRICAL ENCLOSURE
45B	MAB - MECHANICAL ENCLOSURE
46	RELOCATE EXISTING EVACUATION SIGNAGE TO NEW MUSTER POINT LOCATION
47	NEW LANDSCAPED ISLAND
49	PHOTOVOLTAIC (PV) PANEL
50	EXPOSED CONDUIT FROM MAB TO OTTO1 TO BE CONCEALED ABOVE NEW CANOPY
51	COLOURED ROOF GRAVEL (BLACK TO WHITE)

	EXISTING	REMAINING
CAR COUNT	COUNT INDICATES 20 SMALL SPACES, 24 BF SPACES AND 757 PARKING SPACES PRESENT ON SITE	757-101=656
BICYCLE COUNT	20 - EXISTING TO REMAIN	NA

Scale 1:200

0 5 10 20 m





(Left) The view highlights a garden pathway framed by tall trees and natural stone accents, creating a tranquil setting. Dense greenery fills the foreground, while the bronze-toned building with perforated panels and rooftop equipment forms a striking backdrop. A service vehicle is visible near the building, adding functional context to the scene.

(Top) A canopy connecting Ottawa 1 and the MAB, landscaped walkway dusted with snow, under a gray sky with gentle snowfall.

True North Project North

CLIENT

CISCO

COPYRIGHT
This drawing has been prepared solely for the intended use, thus any reproduction or distribution for any purpose other than authorized by Arcadis is forbidden. Written dimensions shall have precedence over scaled dimensions. Contractors shall verify and be responsible for all dimensions and conditions on the job, and Arcadis shall be informed of any variations from the dimensions and conditions shown on the drawing. Shop drawings shall be submitted to Arcadis for general conformance before proceeding with fabrication.
Arcadis Architects (Canada) Inc.

OTT02 MAB OTT01

ISSUES

No.	DESCRIPTION	DATE
1	ISSUED FOR SPC ROUND 1	2025.12.12
2	RESPONSE TO SPC ROUND 1 COMMENTS	2026.05.08

NOT FOR CONSTRUCTION

CONSULTANTS

ARUP
47 Clarence Street, Suite 202,
Ottawa, ON, K1N 9P9

TEECOM
50 California Street Suite 1500 San Francisco, CA 94111 (510) 337 2600 www.teecom.com

SENEZ co FIRE SCIENCE & ENGINEERING
93 Skyway Avenue, Suite 102
Toronto, ON, M9W 6N6

TOTAL OPENING CONSULTANTS
895 Don Mills Rd. Suite 900,
Toronto, ON M3C 1W3

CBRE
340 Albert Street, Suite 1900
Ottawa, ON, K1R 7Y6

Matrix
6131 Perth Street Richmond,
ON, K0A 2Z0

SEAL
ONTARIO ASSOCIATION OF ARCHITECTS
MATTHEW J. BELAIEN
LICENCE 7701

PRIME CONSULTANT
ARCADIS
333 Preston Street - Suite 500
Ottawa ON K1S 5N4 Canada
tel 613 225 1311
www.arcadis.com

PROJECT
Cisco Ottawa Campus - MAB
MAB
2000 Innovation Drive,
Kanata, ON K2K 3E8

PROJECT NO:	APPLICATION NO:
MAB:30298433	PC2025-0127
DRAWN BY: ARCADIS	CHECKED BY: YB
PROJECT MGR: YB	APPROVED BY: TW

SHEET TITLE
SITE PLAN DEMO AND NEW

SHEET NUMBER AM-105 ISSUE 2

File No: D07-12-25-0168


5/6/2026 1:17:42 PM

Autodesk Docs://Cisco - Ottawa Campus/14578 1-CISCO-A-MAB-R24.rvt

Do not scale drawing. Check all dimensions. Report any discrepancies to the Consultant before proceeding with the work. Use figured dimensions only. Drawings not to be used for construction unless signed and dated by the Consultant. Drawings must be returned to the Consultant upon request.

SCALE CHECK: 1 in

Architectural Concept



Night View: A perforated back-lit rainscreen glows warmly against the night sky, with light gently seeping through its patterned panels. Backlighting creates a soft, radiant effect that highlights the texture and geometry of the façade.

Perforation patterns for texture. Lighting schemes: amber, golden, blue, & green.

Urban Context

The site, located in Kanata Business Park - Ottawa's west-end technology hub with over 540 companies including global IT, telecom, and cybersecurity leaders - informs massing, access, and views. It is highly visible and accessible from Innovation Drive, with circulation routes and adjacencies shaping façade articulation and service access.

Existing buildings feature a modern, low-rise campus design: flat roofs, large rectangular footprints, and symmetrical layouts around landscaped green spaces. Curved driveways and extensive parking reinforce accessibility and openness within the business park setting.



Aerial view of Kanata business park with multiple low-rise office buildings, large parking lots, tree-lined streets, and autumn foliage, with taller commercial buildings in the background.



Kanata Business Park with two existing Cisco office buildings (A and B) and the proposed Mechanical Auxiliary Building (C) positioned for operational efficiency in the campus layout.

A EXISTING OTTAWA 01 (OTT01) - Owner: Cisco
B EXISTING OTTAWA 02 (OTT02) - Owner: Cisco
C PROPOSED MAB (MECHANICAL AUXILIARY BUILDING) - Owner: Cisco

Design Implications

Summary of Architectural Design Implications for the Proposed MAB Project (per Kanata North Economic District Guidelines):


Mixed-Use & Walkability: Buildings should integrate residential, commercial, and employment spaces within Activity Centres to support an innovation ecosystem.

Human-Scale Design: Prioritize active street frontages, transparent ground floors, and continuous building edges to animate the public realm.

High-Rise Guidance: Step-backs, tower separation, and articulated façades are recommended for skyline quality and micro-climate mitigation — Not Applicable (N/A).

Sustainability: Ensure energy efficiency, preserve tree canopy, and connect with green spaces to promote climate resilience.

Future Mobility: Support transit proximity, structured parking, and adaptable layouts for evolving technologies and flexible land uses.



Aerial View: The design presents a contemporary industrial facility with rectilinear massing. The composition integrates rooftop-ready photo-voltaic cells with a landscaped perimeter and organized service zones, balancing technical performance with refined architectural expression.



Pedestrian View: The façade consists of a series of perforated metal panels arranged in a uniform grid, creating a modern, textured appearance with subtle geometric patterns. The panels all share a perforated design, but the size and arrangement of the holes vary across panels.



Birds eye view: The design features a modern rectangular building with a patterned perforated rainscreen façade in bronze-like earthy tones, creating a contemporary look. It is set within a landscaped area with greenery, parking spaces, and a wide service driveway for access.

Design Approach

CONTEXTUAL INTEGRATION
Harmonizes with e-xisting buildings th neutral tones, horizontal banding, and landscaped buffer

DURABILITY & DAYLIGHTING
Insulated metal panels and ribbon windows enhance energy performance

SUSTAINABILITY
Flat roof with optional solar panels and a high-perform-mance envelope

FUNCTIONAL LAYOUT
Clear separation of pedestrian and vehicle zones with service acces

SECURE INFRASTRUCTTURE
Mechanical and electrical equipment situated in a secure yard

SEAMLESS CONNECTION
Sleek canopy links the main building ad service facility

FUNCTIONAL LAYOUT

Contextual Integration

- Match OTT01+02 neutral tones and clean lines for harmony.
- Emphasize horizontal elements to complement low-rise form.
- Add landscaping buffers for smooth transition.

Facade Concept

- Material: Perforated Rainscreen System for durability and efficiency.
- Horizontal banding with subtle color variation for simplicity.

Roof Design

- Flat roof with parapet aligned to existing building; no rooftop equipment.

Functional Layout

- Service bays face parking for easy access.
- Pedestrian entry at landscaped edge; separation of vehicle & pedestrian paths.

Sustainability

- High-performance envelope with thermal breaks.
- Optional PV solar panels.

Connection & Detailing

- Sleek canopy linking new and existing buildings.
- Narrow horizontal ribbon windows for daylight/security.
- Light concrete base trim for durability; shrubs for edge softening.

Mechanical & Electrical

- 3 generators, 4 diesel tanks, 4 cooling towers, 7 Hydro Ottawa transformers, yard fence, and service access zone.

Design Concept

The proposed rainscreen system features a modular grid of perforated panels in warm, bronze-like tones, and texture evoke a sense of depth and craftsmanship while maintaining a contemporary aesthetic. This design balances durability and elegance, offering both functional performance and visual richness for modern architectural applications.

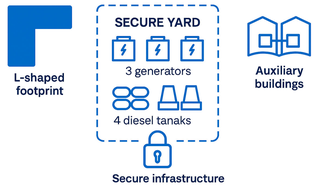
Design Approach Legend

1. **Contextual Integration** — Neutral tones, horizontal emphasis, and landscaping for harmony
2. **Facade Concept** — Insulated metal panels, horizontal banding, and ribbon windows for daylight and security
3. **Roof Design** — Flat roof with parapet; optonal solar panels for sustainability
4. **Sustainability Features** — High-performance envelope and PV panels for energy efficiency
5. **Connection** — Sleek canopy linking buildings, concrete base trim, and integerated landscaping
6. **Mechanical & Electrical Services** — Secure yard with generators, cooling towers, diesel tanks, and transformers

The service yard uses an L-shaped footprint to house mechanical and electrical auxiliary buildings, creating a secure outdoor zone for 3 generators, 4 diesel tanks, and 4 cooling towers within a square enclosure. This efficient, compact layout consolidates critical infrastructure while ensuring operational access and reducing visual clutter. By defining a clear perimeter, the design reinforces order and containment, integrating the technical core seamlessly with the overall site composition.

Harmonizing with existing architecture, using durable and energy-efficient materials, and integrating sustainability through solar-ready roofs and high-performance envelopes. It also emphasizes functional layouts, secure infrastructure, and seamless connections to create an efficient, future-ready facility.

Functional Programming



Key Design Principals



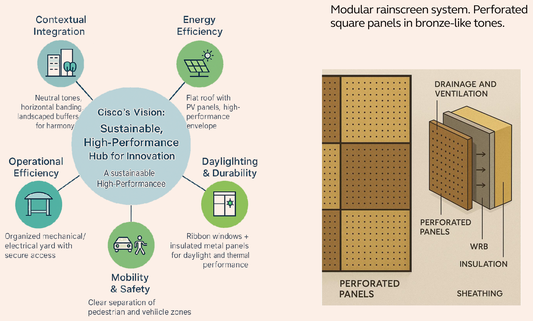



3D view: A modern, rectangular building with a patterned brown facade and rooftop mechanical units is surrounded by landscaped greenery and a paved parking area. The design features a shaded entrance walkway and organized outdoor utility structures along the side.

Sustainability

Advancing Cisco's Vision

A Sustainable, High-Performance Hub for Innovation in Ottawa: The proposed design emphasizes contextual integration and operational efficiency while maintaining a strong visual connection to the existing OTT01 and OTT02 buildings. Neutral tones, horizontal banding, and landscaped buffers create harmony with the current campus, while insulated metal panels and ribbon windows deliver durability, daylighting, and energy performance. A flat roof with solar panels and a high-performance envelope reinforces sustainability, and the functional layout ensures clear separation of pedestrian and vehicle zones with convenient service access. Mechanical and electrical infrastructure is organized in a secure yard, complemented by a sleek canopy connection to the main building for seamless integration.





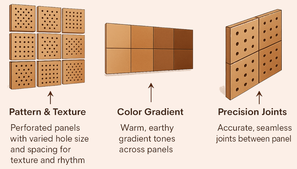
Efficient Rooftop Water Management



The proposed 0.3 m high concrete base complements the precast panel system of the existing building, ensuring visual continuity and structural integrity. Concrete provides a durable and stable foundation for the rainscreen, capable of resisting freeze-thaw cycles and de-icing salts common in Ottawa's harsh winters. This approach enhances longevity while maintaining a cohesive architectural expression between new and existing elements.

Perforated Panel Design Features

Modular rainscreen system. Perforated square panels in bronze-like tones.



Left image: There is a close-up view of the façade pattern, showing square panels in alternating shades of brown and tan, each with a grid of small perforations for ventilation and aesthetic texture.

Right image: A diagram details the assembly layers:

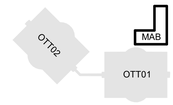
- Perforated panels as the outer rainscreen layer
- Drainage and ventilation cavity behind the panels
- WRB (Weather-Resistant Barrier) for moisture protection
- Insulation for thermal performance
- Sheathing as the structural backing

MIXED-USE
HUMAN-SCALE
MOBILITY & CONNECTIVITY
SUSTAINABILITY

CLIENT

CISCO

COPYRIGHT
This drawing has been prepared solely for the intended use, thus any reproduction or distribution for any purpose other than authorized by Arcadis is forbidden. Written dimensions shall have precedence over scaled dimensions. Contractors shall verify and be responsible for all dimensions and conditions on the job, and Arcadis shall be informed of any variations from the dimensions and conditions shown on the drawing. Shop drawings shall be submitted to Arcadis for general conformance before proceeding with fabrication.
Arcadis Architects (Canada) Inc.



ISSUES

No.	DESCRIPTION	DATE
1	ISSUED FOR SPC ROUND 1	2025.12.12
2	RESPONSE TO SPC ROUND 1 COMMENTS	2026.05.08

NOT FOR CONSTRUCTION

CONSULTANTS

ARUP
47 Clarence Street, Suite 202, Ottawa, ON, K1N 9P9

TEECOM
50 California Street Suite 1500 San Francisco, CA 94111
(510) 337 2800
www.teecom.com

SENEZCO FIRE SCIENCE & ENGINEERING
93 Skyway Avenue, Suite 102 Toronto, ON, M9W 6N6

TOTAL OPENING CONSULTANTS
895 Don Mills Rd. Suite 900, Toronto, ON M3C 1W3

CBRE
340 Albert Street, Suite 1900 Ottawa, ON, K1R 7Y6

Matrix
6131 Perth Street Richmond, ON, K0A 2Z0

SEAL

PRIME CONSULTANT

ARCADIS
333 Preston Street - Suite 500
Ottawa ON K1S 5N4 Canada
tel 613 225 1311
www.arcadis.com

PROJECT
Cisco Ottawa Campus
MAB
2000 Innovation Drive, Kanata, ON K2K 3E8

PROJECT NO:	APPLICATION NO:
MAB:30298433	PC2025-0127
DRAWN BY: ARCADIS	CHECKED BY: YB
PROJECT MGR: YB	APPROVED BY: TW

SHEET TITLE
ARCHITECTURAL CONCEPT

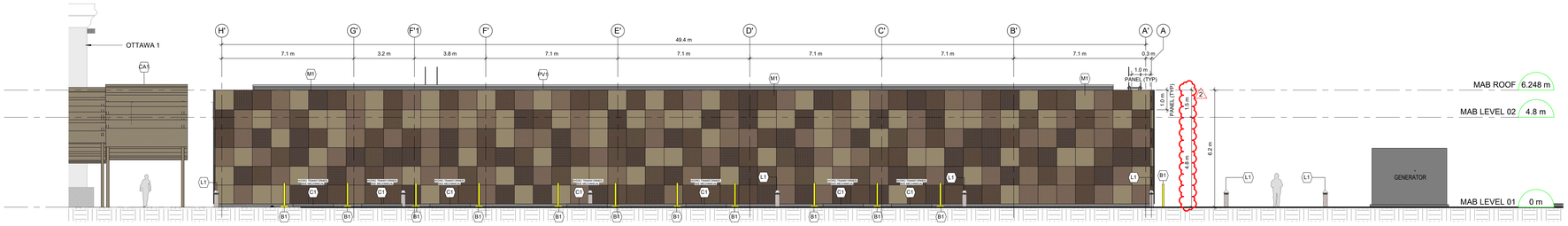
SHEET NUMBER
AM-201

ISSUE
1

2025-12-11 5:42:38 PM

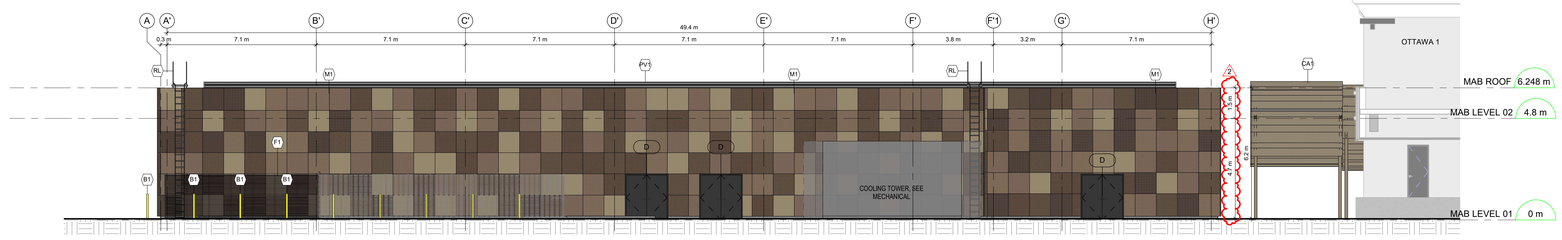
Autodesk Docs://Cisco - Ottawa Campus/16078-CISCO-A-MAB-R24.rvt

File No: D07-12-25-0168



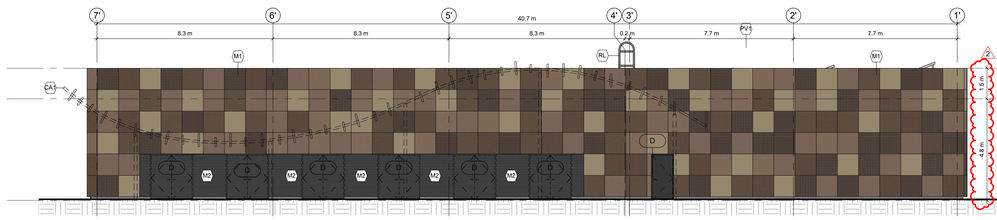
1 AM-202 MAB BLDG ELEVATION - EAST FACE
Scale: 1 : 100

Scale 1:100
0 2.5 5 10 m



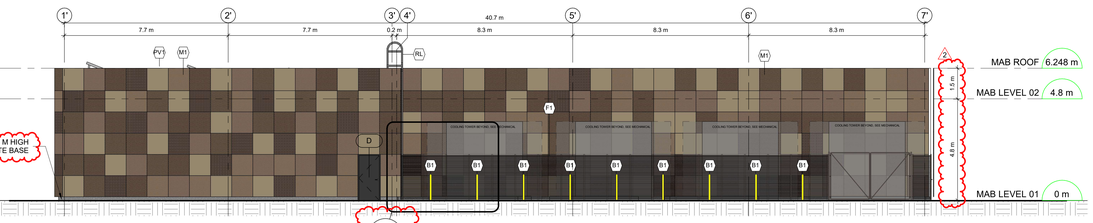
2 AM-202 MAB BLDG ELEVATION - WEST FACE
Scale: 1 : 100

Scale 1:100
0 2.5 5 10 m



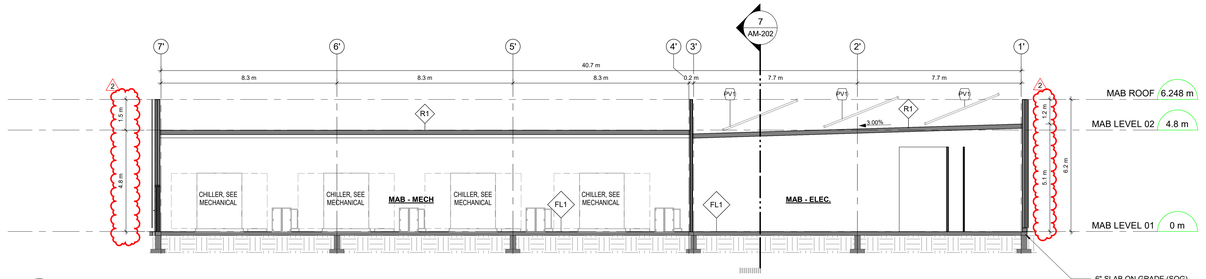
4 AM-202 MAB BLDG ELEVATION - SOUTH FACE
Scale: 1 : 100

Scale 1:100
0 2.5 5 10 m



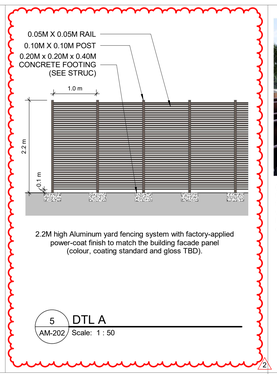
3 AM-202 MAB BLDG ELEVATION - NORTH FACE
Scale: 1 : 100

5 AM-202




6 AM-202 SECTION 01
Scale: 1 : 100

Scale 1:100
0 2.5 5 10 m



5 AM-202 DTL A
Scale: 1 : 50



(Top) This view from the second floor of Ottawa 1 overlooks structural steel beams forming a canopy in the foreground. Behind them, the bronze-toned perforated facade and multiple rooftop mechanical units with safety railings are visible, along with PV panels installed on the roof of the MAB. The backdrop of green trees and a bright sky emphasize the integration of architectural, sustainable, and functional elements.

MATERIAL SCHEDULE

MARK	FINISH	COLOUR
FL1	EXPOSED CONCRETE, SLAB ON GRADE	
M1	PRE-FINISHED RAINSCREEN METAL SYSTEM	SHADES OF BRONZE
M2	METAL LOUVERS	
D	MAN DOOR	BLACK
R1	BITUMINOUS ROOFING	
L1	LANDSCAPE BOLLARD DOWNLIGHTING - DARK SKY COMPLIANT	BLACK
C1	CONCRETE PAD	
F1	METAL FENCING, 100MM O.C.	SHADES OF BRONZE
PV1	PHOTOVOLTAIC PANELS	
CA1	METAL EXTERIOR CANOPY	SHADES OF BRONZE
RL	METAL ROOF ACCESS LADDER	BLACK
BL	CONCRETE BOLLARD	YELLOW



(Right) A pathway connecting Ottawa 1 and the MAB showcases a bronze-toned perforated facade complimented by a sleek canopy structure. Lush landscaping and defined pedestrian routes create a welcoming transition.

Bird-Safe Grate Design Requirements

MAXIMUM OPENING SIZE (POROSITY):
- 20 MM × 20 MM
- OR 10 MM × 50 MM

These dimensions prevent small birds from getting trapped or injured in grates.

APPLICABLE TO:
- VENTILATION GRATES
- PIPE GRATES
- ANY GRADE-LEVEL OR BUILDING-INTEGRATED GRATING NEAR VEGETATION OR OPEN AREAS

- AVOID REFLECTIVE SURFACES NEAR GRATES (BIRDS MAY FLY TOWARD REFLECTIONS).
- USE NON-REFLECTIVE FINISHES AND VISUAL MARKERS ON ADJACENT GLASS.
- INTEGRATE GRATES FLUSH WITH SURFACES TO AVOID CREATING LEDGES OR GAPS THAT ATTRACT NESTING.

OTTAWA BIRD-SAFE DESIGN GUIDELINE
SEPTEMBER 2020

2021-10-07

c) Where glazing is used, bird-safe glass or glass with integrated protection measures should be used to minimize bird collisions. Bird-safe glass must cover a **minimum** of 90% of the glass within the first 16 metres of height as measured from the finished grade, or to the height of the adjacent mature tree canopy, whichever is greater.

d) Where green roofs, rooftop gardens or terraces are included in a design, only adjacent glazing should also be treated to a height of 4 m from the surface of the roof or terrace or the height of the adjacent mature vegetation, whichever is greater.


Specifications for Bird-Safe Glass

Several techniques can be used to make glass more visible to birds as a solid barrier. These include the use of closely spaced grilles or mullins (i.e., bars dividing individual panes of glass), fritted glass, permanent screens, or window films. Fritted glass, films and images can be applied directly to the glass during manufacture using ceramic fritting, acid etching, digital printing or silk-screening. Creative solutions such as incorporating privacy screens, shutters, exterior shades, or grilles into building elements are preferred for their durability, but other solutions can be effective as long as they are properly maintained and replaced when necessary.

In cases where transparent glass is not required for visibility, low-reflectance opaque or frosted glass (including chevron glass and glass blocks) are excellent options to reduce bird collisions because they are visible to birds and reduce the ability to see through or transmission. This may include reflective or low-emissivity coatings that have an outside reflectance of 15% or less. Opaque or frosted glass with an outside reflectance of greater than 15% should only be used in combination with other strategies such as visual markers.

Specifications for effective visual markers:
- High colour contrast to the glass surface.
- Cover at least 10% of the glass surface of the glass.
- Any pattern of visual marker is acceptable (i.e. lines, dots, etc.) as long as a maximum spacing of 50 mm by 50 mm is used (see Figure 8 below).
- Individual marker elements should be a **minimum** of 3 mm diameter, or 2 mm wide by 5 mm long for linear elements.

Translucent glass, opaque glass and surfaces of glass **will not** adequately address reflectivity issues. They will also be less effective at reducing transparency issues if reflectivity is not addressed.



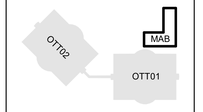
FRIT PATTERN
- THREAT FACTOR 24
- COLOUR:
V951 WHITE
- 1/8" DOTS (SCREEN 5006): 40% COVERAGE



(Right) View from Ottawa 1's secondary entrance reveals a curving pathway brodered by greenery and trees. A bronze-toned perforated facade of MAB runs along the right side, adding contrast to the natural setting.

CLIENT
CISCO

COPYRIGHT
This drawing has been prepared solely for the intended use, thus any reproduction or distribution for any purpose other than authorized by Arcadis is forbidden. Written dimensions shall have precedence over scaled dimensions. Contractors shall verify and be responsible for all dimensions and conditions on the job, and Arcadis shall be informed of any variations from the dimensions and conditions shown on the drawing. Shop drawings shall be submitted to Arcadis for general conformance before proceeding with fabrication.
Arcadis Architects (Canada) Inc.



ISSUES

No.	DESCRIPTION	DATE
1	ISSUED FOR SPC ROUND 1	2025.12.12
2	RESPONSE TO SPC ROUND 1 COMMENTS	2026.05.08

NOT FOR CONSTRUCTION

CONSULTANTS

ARUP
47 Clarence Street, Suite 202,
Ottawa, ON, K1N 5P9

TEECOM
50 California Street Suite 1500 San Francisco, CA 94111
(510) 337 2800
www.teecom.com

SENEZCO
FIRE SCIENCE & ENGINEERING
93 Skyway Avenue, Suite 102
Toronto, ON, M9W 6N6

TOTAL OPENING CONSULTANTS
895 Don Mills Rd. Suite 900,
Toronto, ON M3C 1W3

CBRE
340 Albert Street, Suite 1900
Ottawa, ON, K1R 7Y6

Matrix
6131 Perth Street Richmond,
ON, K0A 2Z0

SEAL
ONTARIO ASSOCIATION OF ARCHITECTS
MATTHEW J. BELAEN
LICENCE
7701

PRIME CONSULTANT

ARCADIS
333 Preston Street - Suite 500
Ottawa ON K1S 5N4 Canada
tel 613 225 1311
www.arcadis.com

PROJECT
Cisco Ottawa Campus - MAB
MAB
2000 Innovation Drive,
Kanata, ON K2K 3E8

PROJECT NO:	APPLICATION NO:
MAB:30298433	PC2025-0127
DRAWN BY: ARCADIS	CHECKED BY: YB
PROJECT MGR: YB	APPROVED BY: TW

SHEET TITLE
BUILDING ELEVATIONS & SECTIONS

SHEET NUMBER AM-202
ISSUE 2

5/6/2026 1:18:06 PM

Autodesk Docs://Cisco - Ottawa Campus/14878 - CISCO-A-MAB-R24.rvt

PLOT DATE
Open
1:1

File No: D07-12-25-0168