



January 27, 2026

Wildpine Trails Inc.
190 Lisgar Street
Ottawa, Ontario

Via Email:
raad@zayoungroup.com

**Re: OTT-00263154-C0 Addendum – Phase One Environmental Site Assessment
37 Wildpine Court, Ottawa, Ontario**

1.0 Introduction

EXP Services Inc. (EXP) was retained by Wildpine Trails Inc. to prepare an addendum to a Phase One Environmental Site Assessment (ESA) for the property located at 37 Wildpine Court, Ottawa, Ontario hereinafter referred to as the 'Phase One property'. EXP prepared a report entitled *Phase One Environmental Site Assessment, 37 Wildpine Court, Ottawa, Ontario* dated September 9, 2021, for Wildpine Trails Inc. This addendum is required as the Phase One ESA is older than 18 months.

A Phase One ESA is a systematic qualitative process to assess the environmental condition of a site based on its historical and current uses. The Phase One ESA and this addendum were conducted in accordance with the Phase One ESA standard as defined by Ontario Regulation 153/04, as amended, and in accordance with generally accepted professional practices. Subject to this standard of care, EXP makes no express or implied warranties regarding its services and no third-party beneficiaries are intended. Limitation of liability, scope of report and third-party reliance are outlined in Section 6.0 of this addendum.

Per the Phase One ESA report dated September 2021, two potentially contaminating activities (PCAs) identified in the Phase One study area were determined to result in areas of potential environmental concern (APECs). The Qualified Person who oversaw the work, Chris Kimmerly, P.Geo., recommended that a Phase Two ESA be conducted. A Phase Two investigation was conducted in September 2021.

The purpose of the addendum of the Phase One ESA is to determine if activities that have occurred since the September 2021 report have resulted in actual or potential contamination at the Phase One property. It is understood that the report and this addendum will be used to support a site plan application with the City of Ottawa.

2.0 Site Location and Description

The Phase One property is located at the end of Wildpine Court and Ravenscroft Court, on the east side of Stittsville Main Street as shown in Figure 1 of Appendix A. The Phase One property is roughly rectangular in shape with an area of approximately 2.05 hectares.

At the time of this investigation, the Phase One property was occupied by a Quonset hut. Historically, the Phase One property was occupied by a residential bungalow, Quonset hut and storage shed, all located at the southwest corner of the property. The remainder of the property consisted of wooded and low-lying wetland areas. Surrounding properties consisted of residential and commercial properties to the north, east, south, and vacant wetland to the west.

The legal description of the Phase One property is Part of Lot 24 Concession 11, Goulbourn. The property identification number (PIN) is 044590068. The approximate Universal Transverse Mercator (UTM) coordinates for the Phase One property are Zone 18, 427211 m E and 5012989 m N. The UTM coordinates are based on

measurements from Google Earth Pro, published by the Google Limited Liability Company (LLC). The accuracy of the centroid is estimated to be less than 10 m.

3.0 Records Review

During the current assessment, available records were reviewed and interviews with knowledgeable personnel were conducted to obtain information and to establish the land use history of the site and the adjacent properties since the September 2021 report was prepared.

3.1 Previous Environmental and Geotechnical Reports

1. *Phase One Environmental Site Assessment, 37 Wildpine Court, Ottawa, Ontario* dated September 9, 2021, for Wildpine Trails Inc.

- Based on a review of historical aerial photographs, historical maps, and other records, it appears that the Phase One property was first developed with the current residence circa 1971. Prior to residential development, the Phase One property consisted of agricultural land.
- Poole Creek runs through the Phase One property near the east property line. The east part of the Phase One property also consists of wetlands that comprise part of the floodplain of Poole Creek.
- There are no areas of natural or scientific interest (ANSI) within the Phase One study area.
- There were 25 well records in the Phase One study area, 21 potable wells and 4 monitoring wells. A potable well record is present on the Phase One property.
- Since the north part of the Phase One property consists of low-lying wetland and the south part is significantly higher in elevation fill materials are present on the Phase One property.
- The former property owner confirmed that the residence had been heated with oil since it's construction in 1971. The heating oil above ground storage tank (AST) was observed in the basement during the site visit.
- As a result of this investigation, two PCA resulting in APECs were identified:

Area of Potential Environmental Concern (APEC)	Location of APEC on Phase One Property	Potentially Contaminating Activity (PCA)	Location of PCA (On-Site or Off-Site)	Contaminants of Potential Concern	Media Potentially Impacted (Groundwater, Soil and/or Sediment)
APEC #1	Area near basement heating oil AST	PCA #28 – Gasoline and Associated Products Storage in Fixed Tanks	On-Site	Benzene, Toluene, Ethylbenzene, Xylene (BTEX), petroleum hydrocarbons (PHC)	Soil and groundwater
APEC #2	South part of Phase One property	PCA #30 – Importation of Fill Material of Unknown Quality	On-Site	BTEX, PHC, polycyclic aromatic hydrocarbons (PAH)	Soil

- The above APECs are presented on Figure 2 of Appendix A.

2. *Phase Two Environmental Site Assessment, 37 Wildpine Court, Ottawa, Ontario* dated October 1, 2021, for Wildpine Trails Inc.

- The Phase Two ESA was conducted to address the APECs identified in the Phase One ESA. On September 21, 2021, a total of seven test pits (TP-8 to TP-14) were advanced at the Phase Two property to address

APEC #1, and one test pit (TP-15) was advanced to address APEC #2. The test pit locations are presented on Figure 3 of Appendix A.

- The investigation revealed that the subsurface conditions was comprised of a surficial layer of topsoil or granular fill overlying heterogenous fill material, which is underlain by sandy silt and/or glacial till;
- Soil samples were submitted for laboratory analysis of BTEX, PHC, PAH and metals. All of the soil samples were within the MECP Table 9 SCS for all parameters that were analysed, with the exception of the fill sample from TP-11 which exceeded for select PAHs.
- The native soil sample from TP-11 was within the MECP Table 9 SCS for all PAH parameters analyzed, indicating that the impact is limited to the fill material and has not impacted the underlying groundwater.
- It was recommended that the area of impacted fill material be removed from the Phase Two property during redevelopment.

3. *Updated Geotechnical Investigation and Slope Stability Analysis, Proposed Residential Development, 37 Wildpine Court, Ottawa, Ontario for Wildpine Trails Inc., dated March 19, 2025.*

- The fieldwork for the geotechnical investigation was completed on December 11 and 18, 2020, and May 5, 2021 and consisted of eighteen (18) test holes (BH- 2 to BH-4, BH-6 to BH-8, and TP-1 to TP-7, TP-1A, TP-2A, TP-4A, TP-4B, and TP-4C) advanced to depths ranging between 1.1 m and 6.4 m below the existing ground surface.
- The geotechnical investigation revealed the subsurface conditions at the site generally comprise of silty sand with gravel fill extending to depths ranging from 0.9 m to 3.0 m, underlain by organic silty sand to sandy silt (peat-like) to depths ranging from 1.9 m to 4.1 m. The organic soils are underlain by sandy silt to depths of 5.1 m and 5.8 m, and by glacial till extending to termination depths/auger refusal depths of 2.0 m to 6.4 m.
- Depth to groundwater at the site to ranged between 2.4 to 3.0 m (Elevation 114.01 m to 112.82 m).

3.2 Regulatory Environmental Source Information

On January 23, 2026, the MECP Environmental Registry of Ontario website was searched for notices pertaining to activities in the vicinity of the property. Since the completion of the 2021 report, no new records were found.

On January 23, 2026, the MECP Access Environment website was searched for postings in the vicinity of the site. Since the completion of the 2021 report, the following new records were found:

- A Pesticide vendor licensed was issued to Stan Tsykov Pharmacy Limited.

The license is for the sale of retail pesticide products and is not considered to represent an environmental concern to the Phase One property.

On January 23, 2026, the Resource Productivity & Recovery Authority (PPRA) Hazardous Waste Program (HWP) website was searched for registered waste generators in the vicinity of the site. The following records were found:

Location (Generator)	Proximity to the Site	Wastes Generated	Years	Environmental Concern to Site and Rationale
Shopper Drug Mart 1300 Stittsville Main Street (ON4991698)	190 m west	Pathological wastes, pharmaceuticals	2017 to present	No, wastes generated by a pharmacy are not considered to pose an environmental concern to the Phase One property.

Location (Generator)	Proximity to the Site	Wastes Generated	Years	Environmental Concern to Site and Rationale
Stittsville Medical Centre 1339 Stittsville Main Street (ON4119612)	90 m southwest	Pathological wastes, pharmaceuticals	2012 to present	No, wastes generated by medical offices are not considered to pose an environmental concern to the Phase One property.

Neither of the records were considered to pose an environmental concern to the Phase One property.

3.3 EcoLog ERIS

An updated search of provincial and federal databases for records pertaining to the site and properties within 250 metres of the site was completed by EcoLog Environmental Risk Information Services (ERIS). EcoLog ERIS is an environmental database and information service provider. EXP has confirmed neither the completeness nor the accuracy of the records that were provided. A copy of the EcoLog ERIS report is provided in Appendix C.

The EcoLog ERIS database search did not list any new findings of significance beyond those discussed in EXP's 2021 Phase One ESA. The only new records identified were:

- The Ontario Regulation 347 Waste Generators Summary identified two records for water generators between 2021 and 2025; Choice Properties REIT (oil skimmings and sludges), and Stan Tsykov Pharmacy (pathological wastes and pharmaceuticals). Significant quantities of wastes are not anticipated to be generated by either a grocery store or a pharmacy.

None of the records reviewed were considered an environmental concern to the Phase One property.

3.4 Interviews

The purpose of interviews is to obtain information to assist in identifying areas of potential environmental concern and identify details of potentially contaminating activities or potential contaminant pathways, in, on or below the site.

On January 26, 2026, EXP interviewed Mr. Raad Akrawi, representative of the current property owner, via email. The residence was demolished in August 2023. Trees were removed from the south part of the site in November 2025. No other significant changes had occurred since the completion of the previous Phase One report.

4.0 Site Reconnaissance

On January 22, 2026, Leah Wells of EXP conducted the site visit in accordance with EXP's internal health and safety protocols and with the Ministry of Labour health and safety regulations. The purpose of the site visit was to assess the current conditions of the site.

The general environmental management and housekeeping practices at the site were reviewed as part of this assessment insofar as they could impact the environmental condition of the property; however, a detailed review of regulatory compliance issues was beyond the scope of EXP's investigation.

Observations of the subject property and surrounding properties were conducted. The exterior observations were recorded by walking over the grounds. Adjoining properties were observed from within the grounds of the site, as well as publicly accessible roadways.

Photographs are included in Appendix B.

The following are the significant findings from the site visit:

- A Quonset hut was still present on the south side of the Phase One property. The former residence and storage shed have been demolished. There were no other significant changes to the Phase One property since the 2021 Phase One ESA.

- Adjacent properties in the area were observed to be mostly unchanged since the 2021 site visit (predominantly residential).

5.0 Conclusions

Based on the current Phase One ESA update, no PCAs resulting in APECs have been identified since the Phase One ESA completed in September 2021.

As per the Phase Two ESA report completed in October 2021, it is recommended that the impacted fill on the Phase One property be removed when the site is re-developed.

Accordingly, the Qualified Person who oversaw the execution of the 2026 addendum, Leah Wells, P.Eng., deems that no further environmental investigations are warranted on the Phase One property. The Qualified Person confirms that the Phase One Environmental Site Assessment was conducted per the requirements of Ontario Regulation 153/04, as amended, and in accordance with generally accepted professional practices. She also confirms that all reasonable efforts have been made to ascertain whether activities that have occurred within the Phase One study area since September 2021 pose an environmental concern to the Phase One property.

6.0 Limitation of Liability, Scope of Report, and Third-Party Reliance

This report ("Report") is based on site conditions known or inferred by the investigation undertaken as of the date of the Report. Should changes occur which potentially impact the condition of the site the recommendations of EXP may require re-evaluation. Where special concerns exist, or Wildpine Trails Inc. ("the Client") has special considerations or requirements, these should be disclosed to EXP to allow for additional or special investigations to be undertaken not otherwise within the scope of investigation conducted for the purpose of the Report.

The evaluation and conclusions contained in the Report are based on conditions in evidence at the time of site inspections and information provided to EXP by the Client and others. The Report has been prepared for the specific site, development, building, design or building assessment objectives and purpose as communicated by the Client. EXP has relied in good faith upon such representations, information and instructions and accepts no responsibility for any deficiency, misstatement or inaccuracy contained in the Report as a result of any misstatements, omissions, misrepresentation or fraudulent acts of persons providing information. Unless specifically stated otherwise, the applicability and reliability of the findings, recommendations, suggestions or opinions expressed in the Report are only valid to the extent that there has been no material alteration to or variation from any of the information provided to exp. If new information about the environmental conditions at the Site is found, the information should be provided to EXP so that it can be reviewed and revisions to the conclusions and/or recommendations can be made, if warranted.

The Report has been prepared in a manner consistent with the degree of care and skill exercised by engineering consultants currently practicing under similar circumstances and locale. No other warranty, expressed or implied, is made. Unless specifically stated otherwise, the Report does not contain environmental consulting advice.

All documents, records, data and files, whether electronic or otherwise, generated as part of this assignment form part of the Report. This material includes, but is not limited to, the terms of reference given to EXP by the Client, communications between EXP and the Client, other reports, proposals or documents prepared by EXP for the Client in connection with the site described in the Report. In order to properly understand the suggestions, recommendations and opinions expressed in the Report, reference must be made to the Report in its entirety. EXP is not responsible for use by any party of portions of the Report.


The information and opinions expressed in the Report, or any document forming part of the Report, are for the sole benefit of the Client. No other party may use or rely upon the Report in whole or in part without the written consent of EXP. Any use of the Report, or any portion of the Report, by a third party are the sole responsibility of such third party. EXP is not responsible for damages suffered by any third party resulting from unauthorised use of the Report.


Where EXP has submitted both electronic file and a hard copy of the Report, or any document forming part of the Report, only the signed and sealed hard copy shall be the original documents for record and working purposes. In the event of a dispute or discrepancy, the hard copy shall govern. Electronic files transmitted by EXP utilize specific software and hardware systems. EXP makes no representation about the compatibility of these files with the Client's current or future software and hardware systems. Regardless of format, the documents described herein are EXP's instruments of professional service and shall not be altered without the written consent of EXP.


7.0 Signatures

We trust this addendum meets your current needs. If you have any questions pertaining to the investigation undertaken by EXP, please do not hesitate to contact the undersigned.

Sincerely,
EXP Services Inc.


Leah Wells, P.Eng.
Environmental Engineer
Earth & Environment




Scott Lessard, B.Sc.
Senior Scientist – Division Manager
Earth & Environment

Attachments: Appendix A: Figures
Appendix B: Site Photographs
Appendix C: EcoLog Report

EXP Services Inc.

Wildpine Trails Inc.

Addendum to Phase One Environmental Site Assessment

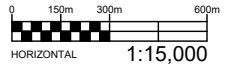
37 Wildpine Court, Ottawa, Ontario

OTT-00263154-C0

January 27, 2026

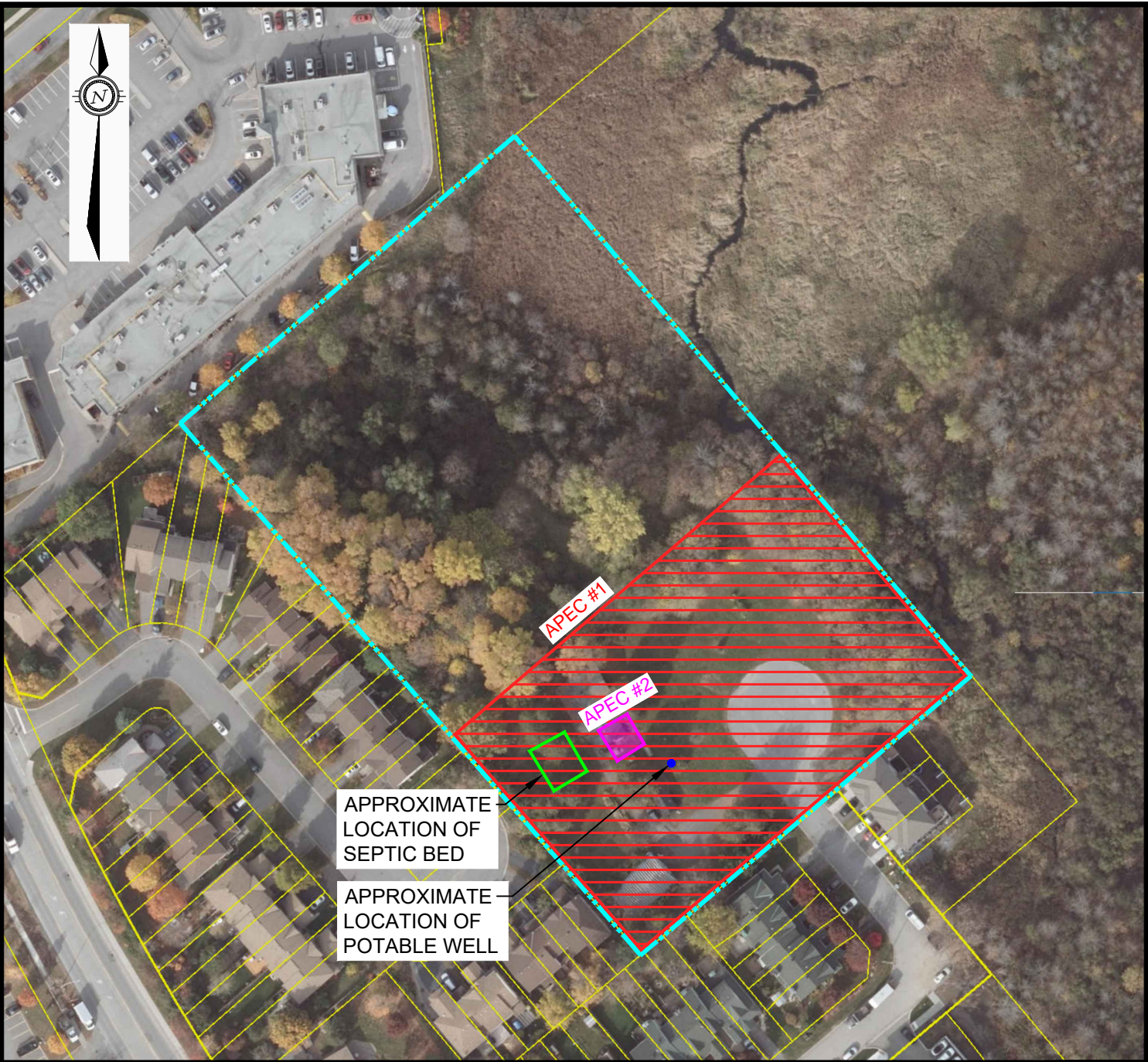
Appendix A – Figures

Filename: E:\OTT\0TT-00263154-A0\60_Execution\65_Drawings\env\ph1\263154-A0.dwg
 Last Saved: Oct 1, 2021 3:39 PM
 Last Plotted: Oct 1, 2021 3:39 PM
 Plotted by: mckeet



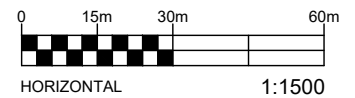
EXP Services Inc. www.exp.com
 t: +1.613.688.1899 | f: +1.613.225.7337
 2650 Queensview Drive, Suite 100
 Ottawa, ON K2B 8H6, Canada

DATE JANUARY 2026		CLIENT: WILDPINE TRAILS INC.	project no. OTT-00263154-C0
DESIGN CK	CHECKED CK	TITLE: SITE LOCATION PLAN	scale 1:15,000
DRAWN BY TM		37 WILDPINE COURT, OTTAWA, ONTARIO	FIG 1



LEGEND

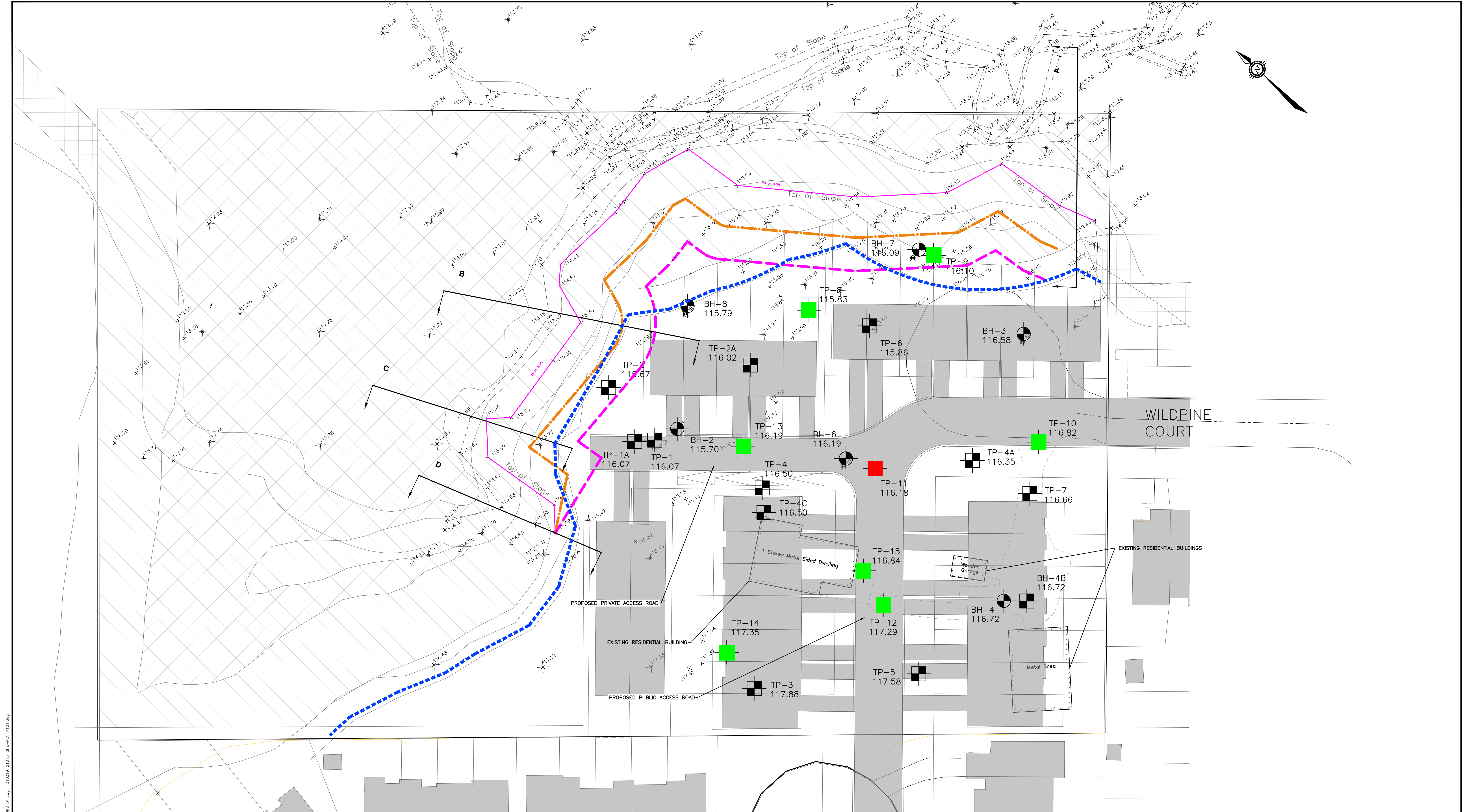
-  PROPERTY BOUNDARY
-  APEC #1
-  APEC #2



EXP Services Inc. www.exp.com

t: +1.613.688.1899 | f: +1.613.225.7337
2650 Queensview Drive, Suite 100
Ottawa, ON K2B 8H6, Canada

DATE JANUARY 2026		CLIENT: WILDPINE TRAILS INC.	project no. OTT-00263154-C0
DESIGN CK	CHECKED CK	TITLE: POTENTIALLY CONTAMINATING ACTIVITIES (PCA) & AREAS OF POTENTIAL ENVIRONMENTAL CONCERN (APEC) 37 WILDPINE COURT, OTTAWA, ONTARIO	scale 1:1,500
DRAWN BY TM			FIG 2



LEGEND BH-2 115.70 BOREHOLE LOCATION, NUMBER AND SURFACE ELEVATION TP-1 116.07 TEST PIT LOCATION, NUMBER AND SURFACE ELEVATION 5.8 - 7.5 METRE GEOTECHNICAL SETBACK 6 METRE EROSION ACCESS ALLOWANCE 30 METRE WETLANDS SETBACK (PROVIDED BY OTHERS) CROSS-SECTION FOR SLOPE STABILITY ANALYSIS NOTE: EROSION SETBACK NOT ESTABLISHED AT THIS TIME DUE TO SNOW ACCUMULATION SAMPLE MEETS TABLE 9 SCS SAMPLE EXCEEDS TABLE 9 SCS		NOTES: 1. THE BOUNDARIES AND SOIL TYPES HAVE BEEN ESTABLISHED ONLY AT BOREHOLE LOCATIONS. BETWEEN BOREHOLES THEY ARE ASSUMED AND MAY BE SUBJECT TO CONSIDERABLE ERROR. 2. SOIL SAMPLES WILL BE RETAINED IN STORAGE FOR 3 MONTHS AND THEN DESTROYED UNLESS THE CLIENT ADVISES THAT AN EXTENDED PERIOD IS REQUIRED. 3. TOPSOIL QUANTITIES SHOULD NOT BE ESTABLISHED FROM THE INFORMATION PROVIDED AT THE BOREHOLE LOCATIONS. 4. BOREHOLE ELEVATIONS SHOULD NOT BE USED TO DESIGN BUILDING(S) OR FLOOR SLABS OR PARKING LOT(S) GRADES. 5. THIS DRAWING FORMS PART OF THE REPORT PROJECT NUMBER AS REFERENCED AND SHOULD BE USED ONLY IN CONSTRUCTION WITH THIS REPORT.		SCALE 0 3m 6m 12m HORIZONTAL 1:300 NORTH		DESIGNED BY REVIEWED BY CLIENT WILDPINE TRAILS INC. exp Services Inc. 1-416-368-1800 416-225-7330 3050 Sheppard Ave. East, Unit 100 Ontario, ON M2B 6H6 Canada www.exp.com • BUILDINGS • EARTH & ENVIRONMENT • ENERGY • • INDUSTRIAL • INFRASTRUCTURE • SUSTAINABILITY •		PROJECT NO. OTT-263154-A0 SURVEY --- DATE SEPT 2021 PROJECT 37 WILDPINE COURT, OTTAWA, ON TITLE TEST HOLE LOCATION PLAN DRAWING NO. FIG. 3	
--	--	---	--	---	--	--	--	---	--

File Name: \\191.168.1.14\cadd\2021\263154-A0\263154-A0.dwg
 User: Sward/17/2021 11:31:17 AM (Rev: 16/7/2021 4:52:48 PM)
 Plot Name: 263154-A0.dwg
 Plot Date: 2021/09/01 10:10:00
 Plot Scale: 1:300
 Plot Size: 11.00 x 17.00
 Plot Orientation: Landscape
 Plot Color: Black
 Plot Lineweight: 0.5
 Plot Linetype: Solid
 Plot Font: Arial, 10
 Plot Title: TEST HOLE LOCATION PLAN
 Plot Drawing No: FIG. 3

EXP Services Inc.

Wildpine Trails Inc.

Addendum to Phase One Environmental Site Assessment

37 Wildpine Court, Ottawa, Ontario

OTT-00263154-C0

January 27, 2026

Appendix B – Site Photographs



Photograph No. 1

View of the south part of the Phase One property, looking northwest. Former residence location is shown.



Photograph No. 2

View of the north part of the Phase One property, looking north.

EXP Services Inc.

*Wildpine Trails Inc,
Phase One Environmental Site Assessment
37 Wildpine Court, Ottawa, Ontario
OTT-00263154-C0*



Photograph No. 3

View of the adjacent residential properties to the south of the Phase One property.

EXP Services Inc.

Wildpine Trails Inc.

Addendum to Phase One Environmental Site Assessment

37 Wildpine Court, Ottawa, Ontario

OTT-00263154-C0

January 27, 2026

Appendix C – EcoLog Report



DATABASE REPORT

Project Property: *Phase One ESA Addendum
37 Wildpine Court
Ottawa ON K2S 1C6*

Project No: *OTT-00263154-C0_Leah.Wells*

Report Type: *Standard Report*

Order No: *26012100454*

Requested by: *exp Services Inc.*

Date Completed: *January 23, 2026*

Table of Contents

Table of Contents.....	2
Executive Summary.....	3
Executive Summary: Report Summary.....	4
Executive Summary: Site Report Summary - Project Property.....	7
Executive Summary: Site Report Summary - Surrounding Properties.....	8
Executive Summary: Summary By Data Source.....	15
Map.....	24
Aerial.....	25
Topographic Map.....	26
Detail Report.....	27
Unplottable Summary.....	103
Unplottable Report.....	104
Appendix: Database Descriptions.....	110
Definitions.....	121

Notice: IMPORTANT LIMITATIONS and YOUR LIABILITY

Reliance on information in Report: This report DOES NOT replace a full Phase I Environmental Site Assessment but is solely intended to be used as a database review of environmental records.

License for use of information in Report: No page of this report can be used without this cover page, this notice and the project property identifier. The information in Report(s) may not be modified or re-sold.

Your Liability for misuse: Using this Service and/or its reports in a manner contrary to this Notice or your agreement will be in breach of copyright and contract and ERIS may obtain damages for such mis-use, including damages caused to third parties, and gives ERIS the right to terminate your account, rescind your license to any previous reports and to bar you from future use of the Service.

No warranty of Accuracy or Liability for ERIS: The information contained in this report has been produced by ERIS Information Limited Partnership ("ERIS") using various sources of information, including information provided by Federal and Provincial government departments. The report applies only to the address and up to the date specified on the cover of this report, and any alterations or deviation from this description will require a new report. This report and the data contained herein does not purport to be and does not constitute a guarantee of the accuracy of the information contained herein and does not constitute a legal opinion nor medical advice. Although ERIS has endeavored to present you with information that is accurate, ERIS disclaims, any and all liability for any errors, omissions, or inaccuracies in such information and data, whether attributable to inadvertence, negligence or otherwise, and for any consequences arising therefrom. Liability on the part of ERIS is limited to the monetary value paid for this report.

Trademark and Copyright: You may not use the ERIS trademarks or attribute any work to ERIS other than as outlined above. This Service and Report (s) are protected by copyright owned by ERIS Information Limited Partnership. Copyright in data used in the Service or Report(s) (the "Data") is owned by ERIS or its licensors. The Service, Report(s) and Data may not be copied or reproduced in whole or in any substantial part without prior written consent of ERIS.

Executive Summary

Property Information:

Project Property: *Phase One ESA Addendum
37 Wildpine Court Ottawa ON K2S 1C6*

Project No: *OTT-00263154-C0_Leah.Wells*

Coordinates:

Latitude: *45.2662724*
Longitude: *-75.9274559*
UTM Northing: *5,012,948.93*
UTM Easting: *427,241.67*
UTM Zone: *18T*

Elevation: *387 FT
117.94 M*

Order Information:

Order No: *26012100454*
Date Requested: *January 21, 2026*
Requested by: *exp Services Inc.*
Report Type: *Standard Report*

Historical/Products:

ERIS Xplorer [*ERIS Xplorer*](#)

Executive Summary: Report Summary

Database	Name	Searched	Project Property	Within 0.25 km	Total
AAGR	<i>Abandoned Aggregate Inventory</i>	Y	0	0	0
AGR	<i>Aggregate Inventory</i>	Y	0	0	0
AMIS	<i>Abandoned Mine Information System</i>	Y	0	0	0
ANDR	<i>Anderson's Waste Disposal Sites</i>	Y	0	0	0
AST	<i>Aboveground Storage Tanks</i>	Y	0	0	0
AUWR	<i>Automobile Wrecking & Supplies</i>	Y	0	0	0
BORE	<i>Borehole</i>	Y	0	1	1
CA	<i>Certificates of Approval</i>	Y	0	1	1
CDRY	<i>Dry Cleaning Facilities</i>	Y	0	0	0
CFOT	<i>Commercial Fuel Oil Tanks</i>	Y	0	0	0
CHEM	<i>Chemical Manufacturers and Distributors</i>	Y	0	0	0
CHM	<i>Chemical Register</i>	Y	0	0	0
CNG	<i>Compressed Natural Gas Stations</i>	Y	0	0	0
COAL	<i>Inventory of Coal Gasification Plants and Coal Tar Sites</i>	Y	0	0	0
CONV	<i>Compliance and Convictions</i>	Y	0	0	0
CPU	<i>Certificates of Property Use</i>	Y	0	0	0
DRL	<i>Drill Hole Database</i>	Y	0	0	0
DTNK	<i>Delisted Fuel Tanks</i>	Y	0	2	2
EASR	<i>Environmental Activity and Sector Registry</i>	Y	0	1	1
EBR	<i>Environmental Registry</i>	Y	0	0	0
ECA	<i>Environmental Compliance Approval</i>	Y	0	8	8
EEM	<i>Environmental Effects Monitoring</i>	Y	0	0	0
EHS	<i>ERIS Historical Searches</i>	Y	0	4	4
EIIS	<i>Environmental Issues Inventory System</i>	Y	0	0	0
EMHE	<i>Emergency Management Historical Event</i>	Y	0	0	0
EOR	<i>Environmental Offenders Registry</i>	Y	0	0	0
EPAR	<i>Environmental Penalty Annual Report</i>	Y	0	0	0
ESNR	<i>Excess Soil Registry</i>	Y	0	0	0
EXP	<i>List of Expired Fuels Safety Facilities</i>	Y	0	4	4
FCON	<i>Federal Convictions</i>	Y	0	0	0
FCS	<i>Contaminated Sites on Federal Land</i>	Y	0	0	0
FOFT	<i>Fisheries & Oceans Fuel Tanks</i>	Y	0	0	0
FRST	<i>Federal Identification Registry for Storage Tank Systems (FIRSTS)</i>	Y	0	0	0
FST	<i>Fuel Storage Tank</i>	Y	0	0	0
FSTH	<i>Fuel Storage Tank - Historic</i>	Y	0	0	0
GEN	<i>Ontario Regulation 347 Waste Generators Summary</i>	Y	0	30	30
GHG	<i>Greenhouse Gas Emissions from Large Facilities</i>	Y	0	0	0

Database	Name	Searched	Project Property	Within 0.25 km	Total
HINC	<i>TSSA Historic Incidents</i>	Y	0	0	0
HIST RISK	<i>Historical Business Activity Risk</i>	Y	0	0	0
IAFT	<i>Indian & Northern Affairs Fuel Tanks</i>	Y	0	0	0
INC	<i>Fuel Oil Spills and Leaks</i>	Y	0	0	0
LIMO	<i>Landfill Inventory Management Ontario</i>	Y	0	0	0
MINE	<i>Canadian Mine Locations</i>	Y	0	0	0
MNR	<i>Mineral Occurrences</i>	Y	0	0	0
NATE	<i>National Analysis of Trends in Emergencies System (NATES)</i>	Y	0	0	0
NCPL	<i>Non-Compliance Reports</i>	Y	0	0	0
NDFT	<i>National Defense & Canadian Forces Fuel Tanks</i>	Y	0	0	0
NDSP	<i>National Defense & Canadian Forces Spills</i>	Y	0	0	0
NDWD	<i>National Defence & Canadian Forces Waste Disposal Sites</i>	Y	0	0	0
NEBI	<i>National Energy Board Pipeline Incidents</i>	Y	0	0	0
NEBP	<i>National Energy Board Wells</i>	Y	0	0	0
NEES	<i>National Environmental Emergencies System (NEES)</i>	Y	0	0	0
NOC	<i>Notice of Contamination List</i>	Y	0	0	0
NPCB	<i>National PCB Inventory</i>	Y	0	0	0
NPR2	<i>National Pollutant Release Inventory</i>	Y	0	0	0
NPRI	<i>National Pollutant Release Inventory - Historic</i>	Y	0	0	0
OGWE	<i>Oil and Gas Wells</i>	Y	0	0	0
OOGW	<i>Ontario Oil and Gas Wells</i>	Y	0	0	0
OPCB	<i>Inventory of PCB Storage Sites</i>	Y	0	0	0
ORD	<i>Orders</i>	Y	0	0	0
PAP	<i>Canadian Pulp and Paper</i>	Y	0	0	0
PCFT	<i>Parks Canada Fuel Storage Tanks</i>	Y	0	0	0
PES	<i>Pesticide Register</i>	Y	0	14	14
PFAS	<i>Ontario PFAS Spills</i>	Y	0	0	0
PFCH	<i>NPRI Reporters - PFAS Substances</i>	Y	0	0	0
PFHA	<i>Potential PFAS Handlers from NPRI</i>	Y	0	0	0
PINC	<i>Pipeline Incidents</i>	Y	0	0	0
PPHA	<i>Potential PFAS Handlers from EASR</i>	Y	0	0	0
PRT	<i>Private and Retail Fuel Storage Tanks</i>	Y	0	1	1
PTTW	<i>Permit to Take Water</i>	Y	0	0	0
REC	<i>Ontario Regulation 347 Waste Receivers Summary</i>	Y	0	0	0
RSC	<i>Record of Site Condition</i>	Y	0	0	0
RST	<i>Retail Fuel Storage Tanks</i>	Y	0	0	0
SCT	<i>Scott's Manufacturing Directories</i>	Y	0	1	1
SPL	<i>Ontario Spills</i>	Y	0	1	1
SRDS	<i>Wastewater Discharger Registration Database</i>	Y	0	0	0
TANK	<i>Anderson's Storage Tanks</i>	Y	0	0	0
TCFT	<i>Transport Canada Fuel Storage Tanks</i>	Y	0	0	0

<i>Database</i>	<i>Name</i>	<i>Searched</i>	<i>Project Property</i>	<i>Within 0.25 km</i>	<i>Total</i>
VAR	<i>Variances for Abandonment of Underground Storage Tanks</i>	Y	0	0	0
WDS	<i>Waste Disposal Sites - MOE CA Inventory</i>	Y	0	0	0
WDSH	<i>Waste Disposal Sites - MOE 1991 Historical Approval Inventory</i>	Y	0	0	0
WMS	<i>Waste Management Site</i>	Y	0	0	0
WWIS	<i>Water Well Information System</i>	Y	0	14	14
Total:			0	82	82

Executive Summary: Site Report Summary - Project Property

<i>Map Key</i>	<i>DB</i>	<i>Company/Site Name</i>	<i>Address</i>	<i>Dir/Dist (m)</i>	<i>Elev diff (m)</i>	<i>Page Number</i>
--------------------	-----------	--------------------------	----------------	---------------------	--------------------------	------------------------

No records found in the selected databases for the project property.

Executive Summary: Site Report Summary - Surrounding Properties

Map Key	DB	Company/Site Name	Address	Dir/Dist (m)	Elev Diff (m)	Page Number
1	EHS		37 Wildpine Court Stittsville ON K2S 1C6	NW/42.9	0.09	27
2	EHS		1319 Stittsville Main, Ottawa, ON Stittsville ON K2S 1R3	SW/115.9	1.97	27
3	WWIS		lot 24 con 11 ON Well ID: 1502894	SSW/119.2	0.88	27
4	EHS		1261 Stittsville Main St Ottawa ON	NW/150.7	-0.08	30
4	GEN	Villanova Dental Studio	1261 Stittsville Main St, Stittsville, ON Ottawa ON	NW/150.7	-0.08	30
4	SCT	Shop of Main Street Mall	1261 Stittsville Main St Stittsville ON K2S2E4	NW/150.7	-0.08	30
5	WWIS		lot 23 con 11 ON Well ID: 1502838	W/164.2	1.94	31
6	WWIS		ON Well ID: 1511436	SW/168.3	1.94	34
7	CA	GOULBOURN TOWNSHIP	HOBIN ST./MAIN ST./FIFTH AVE. GOULBOURN TWP. ON	SSW/175.0	1.94	37
8	WWIS		1280 MAIN STREET STITTSVILLE ON Well ID: 1535506	W/177.9	1.18	38
9	EASR	WILDPINE RESIDENCE INC.	10 WILDPINE CRT STITTSVILLE ON K2S 1C6	SE/179.7	-4.09	39
9	ECA	Wildpine Residence Inc.	10 Wildpine Crt Goulbourn Ottawa ON K1R 7X7	SE/179.7	-4.09	39

Map Key	DB	Company/Site Name	Address	Dir/Dist (m)	Elev Diff (m)	Page Number
10	WWIS		lot 23 con 11 ON Well ID: 1502845	W/181.1	1.94	40
11	BORE		ON	W/181.1	1.94	42
12	GEN	Stittsville Medical Centre	1339 Stittsville Main St, Stittsville ON	S/185.9	-0.06	43
13	DTNK	GELINAS FERNAND	1280 MAIN ST N STITTSVILLE ON	W/188.7	2.02	48
13	DTNK	GELINAS FERNAND	1280 MAIN ST N STITTSVILLE ON	W/188.7	2.02	48
13	EXP	GELINAS FERNAND	1280 MAIN ST N STITTSVILLE ON	W/188.7	2.02	49
13	EXP	GELINAS FERNAND	1280 MAIN ST N STITTSVILLE ON	W/188.7	2.02	49
13	EXP	GELINAS FERNAND	1280 MAIN ST N STITTSVILLE ON	W/188.7	2.02	50
13	EXP	GELINAS FERNAND	1280 MAIN ST N STITTSVILLE ON	W/188.7	2.02	50
13	PRT	GELINAS FERNAND	1280 MAIN ST N STITTSVILLE ON K2S1B8	W/188.7	2.02	50
14	GEN	Stittsville & District Medical Centre	1339 Stittsville Main St Stittsville ON K2S 1B2	S/189.4	-0.06	50
14	GEN	Stittsville & District Medical Centre	1339 Stittsville Main St Stittsville ON K2S 1B2	S/189.4	-0.06	51
14	GEN	Stittsville & District Medical Centre	1339 Stittsville Main St Unit 1 Stittsville ON K2S 1B2	S/189.4	-0.06	51

Map Key	DB	Company/Site Name	Address	Dir/Dist (m)	Elev Diff (m)	Page Number
14	GEN	Stittsville & District Medical Centre	1339 Stittsville Main St Unit 1 Stittsville ON	S/189.4	-0.06	52
14	GEN	Stittsville & District Medical Centre	1339 Stittsville Main St Unit 1 Stittsville ON K2S 1C6	S/189.4	-0.06	52
14	GEN	Stittsville & District Medical Centre	1339 Stittsville Main St Unit 1 Stittsville ON K2S 1C6	S/189.4	-0.06	52
14	GEN	Stittsville & District Medical Centre	1339 Stittsville Main St Unit 1 Stittsville ON K2S 1C6	S/189.4	-0.06	53
14	GEN	Stittsville & District Medical Centre	1339 Stittsville Main St Unit 1 Stittsville ON K2S 1C6	S/189.4	-0.06	53
14	GEN	Stittsville & District Medical Centre	1339 Stittsville Main St Unit 1 Stittsville ON K2S 1C6	S/189.4	-0.06	54
14	GEN	Stittsville & District Medical Centre	1339 Stittsville Main St Unit 1 Stittsville ON K2S 1C6	S/189.4	-0.06	54
15	WWIS		lot 23 con 11 ON Well ID: 1502843	SW/192.3	1.94	55
16	WWIS		lot 23 con 11 ON Well ID: 1515572	WSW/199.0	1.94	57
17	WWIS		ON Well ID: 1514004	SSW/209.6	1.94	60
18	GEN	Shoppers Drug Mart #1306	1300 STITTSVILLE MAIN STREET, UNIT 101A STITTSVILLE ON	WSW/214.4	1.94	63
18	PES	STAN TSYKOV PHARMACY LIMITED.	1300 STITTSVILLE MAIN ST STITTSVILLE ON K2S 1A3	WSW/214.4	1.94	67
18	PES	STAN TSYKOV PHARMACY LIMITED.	1300 STITTSVILLE MAIN ST STITTSVILLE ON K2S 1A3	WSW/214.4	1.94	68

<i>Map Key</i>	<i>DB</i>	<i>Company/Site Name</i>	<i>Address</i>	<i>Dir/Dist (m)</i>	<i>Elev Diff (m)</i>	<i>Page Number</i>
19	EHS		1300 Main Street Stittsville ON	WSW/217.7	1.94	68
19	GEN	STAR FASHION CLEANERS	1300 MAIN STREET STITTSVILLE ON K0A 3G0	WSW/217.7	1.94	68
19	GEN	STAR FASHION CLEANERS 34-560	1300 MAIN STREET STITTSVILLE ON K0A 3G0	WSW/217.7	1.94	69
19	GEN	GALAXY PHOTO	1300 MAIN STREET STITTSVILLE ON K2S 1B2	WSW/217.7	1.94	69
19	GEN	WADLAND PHARMACY LTD. DRUG STORE PHARM	1300 MAIN STREET STITTSVILLE ON K2S 1A3	WSW/217.7	1.94	69
19	GEN	LOBLAW PROPERTIES LIMITED	1300 STITTSVILLE MAIN ST STITTSVILLE ON	WSW/217.7	1.94	70
19	GEN	Deschenes and Poitras Dental Centre	1300 Stittsville Main Suite 208 Stittsville ON	WSW/217.7	1.94	70
19	GEN	A.L. Fairfax Pharmacy Inc.	1300 STITTSVILLE MAIN STREET, UNIT 101A STITTSVILLE ON K2S 1A3	WSW/217.7	1.94	71
19	GEN	Deschenes and Poitras Dental Centre	1300 Stittsville Main Suite 208 Stittsville ON K2S1A6	WSW/217.7	1.94	71
19	GEN	A.L. Fairfax Pharmacy Inc.	1300 STITTSVILLE MAIN STREET, UNIT 101A STITTSVILLE ON K2S 1A3	WSW/217.7	1.94	71
19	GEN	LOBLAW PROPERTIES LIMITED	1300 STITTSVILLE MAIN ST STITTSVILLE ON K2S 1A3	WSW/217.7	1.94	72
19	GEN	Deschenes and Poitras Dental Centre	1300 Stittsville Main Suite 208 Stittsville ON K2S1A6	WSW/217.7	1.94	72
19	GEN	A.L. Fairfax Pharmacy Inc.	1300 STITTSVILLE MAIN STREET, UNIT 101A STITTSVILLE ON K2S 1A3	WSW/217.7	1.94	73

Map Key	DB	Company/Site Name	Address	Dir/Dist (m)	Elev Diff (m)	Page Number
19	GEN	Stan Tsykov Pharmacy Limited	1300 STITTSVILLE MAIN STREET, UNIT 101A STITTSVILLE ON K2S 1A3	WSW/217.7	1.94	73
19	GEN	Choice Properties	1300 Main St. Stittsville ON K2S 1C3	WSW/217.7	1.94	73
19	GEN	Stan Tsykov Pharmacy Limited	1300 STITTSVILLE MAIN STREET, UNIT 101A STITTSVILLE ON K2S 1A3	WSW/217.7	1.94	74
19	GEN	Choice Properties REIT	1300 Main Street North Stittsville ON K2S 1C3	WSW/217.7	1.94	75
19	GEN	Choice Properties	1300 Main Street North Stittsville ON	WSW/217.7	1.94	75
19	PES	BRADLEY'S YOUR INDEPENDENT GROCER	1300 MAIN STREET STITTSVILLE ON K2C 1C5	WSW/217.7	1.94	77
19	PES	BRADLEY'S YOUR INDEPENDENT GROCER	1300 MAIN STREET STITTSVILLE ON K2S1A3	WSW/217.7	1.94	77
19	PES	NATIONAL GROCERS O/A BRADLEY'S YOUR INDEP. GROCER	1300 MAIN ST STITTSVILLE ON K2S1A3	WSW/217.7	1.94	78
19	PES	D. YEE CHEMISTS LTD	1300 STITTSVILLE MAIN ST STITTSVILLE ON K2S1A3	WSW/217.7	1.94	78
19	PES	D. YEE CHEMISTS LTD	1300 STITTSVILLE MAIN ST STITTSVILLE ON K2S1A3	WSW/217.7	1.94	78
19	PES	A.L. FAIRFAX PHARMACY INC / SHOPPERS DRUG MART # 1246	1300 STITTSVILLE MAIN ST STITTSVILLE ON K2S1A3	WSW/217.7	1.94	79
19	PES	A.L. FAIRFAX PHARMACY INC / SHOPPERS DRUG MART # 1246	1300 STITTSVILLE MAIN ST STITTSVILLE ON K2S 1A3	WSW/217.7	1.94	79

Map Key	DB	Company/Site Name	Address	Dir/Dist (m)	Elev Diff (m)	Page Number
19	PES	A.L. FAIRFAX PHARMACY INC / SHOPPERS DRUG MART # 1246	1300 STITTSVILLE MAIN ST STITTSVILLE ON K2S1A3	WSW/217.7	1.94	80
19	PES	A.L. FAIRFAX PHARMACY INC / SHOPPERS DRUG MART # 1246	1300 STITTSVILLE MAIN ST STITTSVILLE ON K2S1A3	WSW/217.7	1.94	80
19	PES	BRADLEY'S YOUR INDEPENDENT GROCER	1300 MAIN STREET STITTSVILLE ON K2S1A3	WSW/217.7	1.94	80
19	PES	D. YEE CHEMISTS LTD	1300 STITTSVILLE MAIN ST STITTSVILLE ON K2S1A3	WSW/217.7	1.94	81
19	PES	STAN TSYKOV PHARMACY LIMITED.	1300 STITTSVILLE MAIN ST STITTSVILLE ON K2S 1A3	WSW/217.7	1.94	81
20	WWIS		lot 23 con 11 ON Well ID: 1502837	SW/219.3	1.94	81
21	WWIS		1300 STITTSVILLE MAIN ST STITTSVILLE ON Well ID: 7200386	W/220.8	1.94	84
22	WWIS		1300 STITTSVILLE MAIN ST STITTSVILLE ON Well ID: 7200383	W/224.5	1.94	87
23	WWIS		ON Well ID: 1511170	SSE/241.0	-1.00	90
24	WWIS		ON Well ID: 1513670	SSE/244.2	-0.61	93
25	ECA	T.L. Properties IV Ltd.	Lot 24, Concession 11 Goulbourn ON K2G 6B1	E/245.4	-3.00	96
25	ECA	T.L. Properties IV Ltd.	Ottawa ON K2G 6B1	E/245.4	-3.00	96
25	ECA	T.L. Properties IV Ltd.	Lot 24, Concession 11, Stittsville Ottawa ON K2G 6B1	E/245.4	-3.00	96

Map Key	DB	Company/Site Name	Address	Dir/Dist (m)	Elev Diff (m)	Page Number
25	ECA	T.L. Properties IV Ltd.	Ottawa ON K2G 6B1	E/245.4	-3.00	97
25	ECA	T.L. Properties IV Ltd.	Lot 24, Concession 11, Amberlakes Goulbourn ON K2G 6B1	E/245.4	-3.00	97
25	ECA	T.L. Properties IV Ltd.	Ottawa ON K2G 6B1	E/245.4	-3.00	97
25	ECA	T.L. Properties IV Ltd.	Lot 24, Concession 11, Amberlakes Goulbourn ON K2G 6B1	E/245.4	-3.00	98
26	WWIS		ON Well ID: 1510121	WNW/245.6	0.94	98
27	SPL	TEXACO	STITTSVILLE CARP RD. AND MAIN ST. SERVICE STATION GOULBOURN TWP. ON	WNW/248.8	0.94	101

Executive Summary: Summary By Data Source

BORE - Borehole

A search of the BORE database, dated 1875-Jul 2018 has found that there are 1 BORE site(s) within approximately 0.25 kilometers of the project property.

<u>Equal/Higher Elevation</u>	<u>Address</u>	<u>Direction</u>	<u>Distance (m)</u>	<u>Map Key</u>
	ON	W	181.12	<u>11</u>

CA - Certificates of Approval

A search of the CA database, dated 1985-Oct 30, 2011* has found that there are 1 CA site(s) within approximately 0.25 kilometers of the project property.

<u>Equal/Higher Elevation</u>	<u>Address</u>	<u>Direction</u>	<u>Distance (m)</u>	<u>Map Key</u>
GOULBOURN TOWNSHIP	HOBIN ST./MAIN ST./FIFTH AVE. GOULBOURN TWP. ON	SSW	174.95	<u>7</u>

DTNK - Delisted Fuel Tanks

A search of the DTNK database, dated Oct 2023 has found that there are 2 DTNK site(s) within approximately 0.25 kilometers of the project property.

<u>Equal/Higher Elevation</u>	<u>Address</u>	<u>Direction</u>	<u>Distance (m)</u>	<u>Map Key</u>
GELINAS FERNAND	1280 MAIN ST N STITTSVILLE ON	W	188.71	<u>13</u>
GELINAS FERNAND	1280 MAIN ST N STITTSVILLE ON	W	188.71	<u>13</u>

EASR - Environmental Activity and Sector Registry

A search of the EASR database, dated Oct 2011 - Nov 30, 2025 has found that there are 1 EASR site(s) within approximately 0.25 kilometers of the project property.

<u>Lower Elevation</u>	<u>Address</u>	<u>Direction</u>	<u>Distance (m)</u>	<u>Map Key</u>
WILDPINE RESIDENCE INC.	10 WILDPINE CRT STITTSVILLE ON K2S 1C6	SE	179.69	<u>9</u>

ECA - Environmental Compliance Approval

A search of the ECA database, dated Oct 2011 - Nov 30, 2025 has found that there are 8 ECA site(s) within approximately 0.25 kilometers of the project property.

<u>Lower Elevation</u>	<u>Address</u>	<u>Direction</u>	<u>Distance (m)</u>	<u>Map Key</u>
Wildpine Residence Inc.	10 Wildpine Crt Goulbourn Ottawa ON K1R 7X7	SE	179.69	<u>9</u>
T.L. Properties IV Ltd.	Ottawa ON K2G 6B1	E	245.43	<u>25</u>
T.L. Properties IV Ltd.	Lot 24, Concession 11, Amberlakes Goulbourn ON K2G 6B1	E	245.43	<u>25</u>
T.L. Properties IV Ltd.	Ottawa ON K2G 6B1	E	245.43	<u>25</u>
T.L. Properties IV Ltd.	Ottawa ON K2G 6B1	E	245.43	<u>25</u>
T.L. Properties IV Ltd.	Lot 24, Concession 11, Amberlakes Goulbourn ON K2G 6B1	E	245.43	<u>25</u>
T.L. Properties IV Ltd.	Lot 24, Concession 11 Goulbourn ON K2G 6B1	E	245.43	<u>25</u>
T.L. Properties IV Ltd.	Lot 24, Concession 11, Stittsville Ottawa ON K2G 6B1	E	245.43	<u>25</u>

EHS - ERIS Historical Searches

A search of the EHS database, dated 1999-Nov 30, 2025 has found that there are 4 EHS site(s) within approximately 0.25 kilometers of the project property.

<u>Equal/Higher Elevation</u>	<u>Address</u>	<u>Direction</u>	<u>Distance (m)</u>	<u>Map Key</u>
	37 Wildpine Court Stittsville ON K2S 1C6	NW	42.87	<u>1</u>

<u>Equal/Higher Elevation</u>	<u>Address</u>	<u>Direction</u>	<u>Distance (m)</u>	<u>Map Key</u>
	1319 Stittsville Main, Ottawa, ON Stittsville ON K2S 1R3	SW	115.93	2
	1300 Main Street Stittsville ON	WSW	217.71	19

<u>Lower Elevation</u>	<u>Address</u>	<u>Direction</u>	<u>Distance (m)</u>	<u>Map Key</u>
	1261 Stittsville Main St Ottawa ON	NW	150.68	4

EXP - List of Expired Fuels Safety Facilities

A search of the EXP database, dated Oct 2023 has found that there are 4 EXP site(s) within approximately 0.25 kilometers of the project property.

<u>Equal/Higher Elevation</u>	<u>Address</u>	<u>Direction</u>	<u>Distance (m)</u>	<u>Map Key</u>
GELINAS FERNAND	1280 MAIN ST N STITTSVILLE ON	W	188.71	13
GELINAS FERNAND	1280 MAIN ST N STITTSVILLE ON	W	188.71	13
GELINAS FERNAND	1280 MAIN ST N STITTSVILLE ON	W	188.71	13
GELINAS FERNAND	1280 MAIN ST N STITTSVILLE ON	W	188.71	13

GEN - Ontario Regulation 347 Waste Generators Summary

A search of the GEN database, dated 1986-Mar 31, 2025 has found that there are 30 GEN site(s) within approximately 0.25 kilometers of the project property.

<u>Equal/Higher Elevation</u>	<u>Address</u>	<u>Direction</u>	<u>Distance (m)</u>	<u>Map Key</u>
Shoppers Drug Mart #1306	1300 STITTSVILLE MAIN STREET, UNIT 101A STITTSVILLE ON	WSW	214.38	<u>18</u>
STAR FASHION CLEANERS	1300 MAIN STREET STITTSVILLE ON K0A 3G0	WSW	217.71	<u>19</u>
STAR FASHION CLEANERS 34-560	1300 MAIN STREET STITTSVILLE ON K0A 3G0	WSW	217.71	<u>19</u>
GALAXY PHOTO	1300 MAIN STREET STITTSVILLE ON K2S 1B2	WSW	217.71	<u>19</u>
WADLAND PHARMACY LTD. DRUG STORE PHARM	1300 MAIN STREET STITTSVILLE ON K2S 1A3	WSW	217.71	<u>19</u>
LOBLAW PROPERTIES LIMITED	1300 STITTSVILLE MAIN ST STITTSVILLE ON	WSW	217.71	<u>19</u>
Deschenes and Poitras Dental Centre	1300 Stittsville Main Suite 208 Stittsville ON	WSW	217.71	<u>19</u>
A.L. Fairfax Pharmacy Inc.	1300 STITTSVILLE MAIN STREET, UNIT 101A STITTSVILLE ON K2S 1A3	WSW	217.71	<u>19</u>
Deschenes and Poitras Dental Centre	1300 Stittsville Main Suite 208 Stittsville ON K2S1A6	WSW	217.71	<u>19</u>
A.L. Fairfax Pharmacy Inc.	1300 STITTSVILLE MAIN STREET, UNIT 101A STITTSVILLE ON K2S 1A3	WSW	217.71	<u>19</u>
LOBLAW PROPERTIES LIMITED	1300 STITTSVILLE MAIN ST STITTSVILLE ON K2S 1A3	WSW	217.71	<u>19</u>
Deschenes and Poitras Dental Centre	1300 Stittsville Main Suite 208 Stittsville ON K2S1A6	WSW	217.71	<u>19</u>

<u>Equal/Higher Elevation</u>	<u>Address</u>	<u>Direction</u>	<u>Distance (m)</u>	<u>Map Key</u>
A.L. Fairfax Pharmacy Inc.	1300 STITTSVILLE MAIN STREET, UNIT 101A STITTSVILLE ON K2S 1A3	WSW	217.71	19
Stan Tsykov Pharmacy Limited	1300 STITTSVILLE MAIN STREET, UNIT 101A STITTSVILLE ON K2S 1A3	WSW	217.71	19
Choice Properties	1300 Main St. Stittsville ON K2S 1C3	WSW	217.71	19
Stan Tsykov Pharmacy Limited	1300 STITTSVILLE MAIN STREET, UNIT 101A STITTSVILLE ON K2S 1A3	WSW	217.71	19
Choice Properties REIT	1300 Main Street North Stittsville ON K2S 1C3	WSW	217.71	19
Choice Properties	1300 Main Street North Stittsville ON	WSW	217.71	19
<u>Lower Elevation</u>	<u>Address</u>	<u>Direction</u>	<u>Distance (m)</u>	<u>Map Key</u>
Villanova Dental Studio	1261 Stittsville Main St, Stittsville, ON Ottawa ON	NW	150.68	4
Stittsville Medical Centre	1339 Stittsville Main St, Stittsville ON	S	185.92	12
Stittsville & District Medical Centre	1339 Stittsville Main St Stittsville ON K2S 1B2	S	189.37	14
Stittsville & District Medical Centre	1339 Stittsville Main St Stittsville ON K2S 1B2	S	189.37	14
Stittsville & District Medical Centre	1339 Stittsville Main St Unit 1 Stittsville ON K2S 1B2	S	189.37	14

Stittsville & District Medical Centre	1339 Stittsville Main St Unit 1 Stittsville ON	S	189.37	14
Stittsville & District Medical Centre	1339 Stittsville Main St Unit 1 Stittsville ON K2S 1C6	S	189.37	14
Stittsville & District Medical Centre	1339 Stittsville Main St Unit 1 Stittsville ON K2S 1C6	S	189.37	14
Stittsville & District Medical Centre	1339 Stittsville Main St Unit 1 Stittsville ON K2S 1C6	S	189.37	14
Stittsville & District Medical Centre	1339 Stittsville Main St Unit 1 Stittsville ON K2S 1C6	S	189.37	14
Stittsville & District Medical Centre	1339 Stittsville Main St Unit 1 Stittsville ON K2S 1C6	S	189.37	14
Stittsville & District Medical Centre	1339 Stittsville Main St Unit 1 Stittsville ON K2S 1C6	S	189.37	14

PES - Pesticide Register

A search of the PES database, dated Oct 2011 - Nov 30, 2025 has found that there are 14 PES site(s) within approximately 0.25 kilometers of the project property.

<u>Equal/Higher Elevation</u>	<u>Address</u>	<u>Direction</u>	<u>Distance (m)</u>	<u>Map Key</u>
STAN TSYKOV PHARMACY LIMITED.	1300 STITTSVILLE MAIN ST STITTSVILLE ON K2S 1A3	WSW	214.38	18
STAN TSYKOV PHARMACY LIMITED.	1300 STITTSVILLE MAIN ST STITTSVILLE ON K2S 1A3	WSW	214.38	18
STAN TSYKOV PHARMACY LIMITED.	1300 STITTSVILLE MAIN ST STITTSVILLE ON K2S 1A3	WSW	217.71	19

<u>Equal/Higher Elevation</u>	<u>Address</u>	<u>Direction</u>	<u>Distance (m)</u>	<u>Map Key</u>
NATIONAL GROCERS O/A BRADLEY'S YOUR INDEP. GROCER	1300 MAIN ST STITTSVILLE ON K2S1A3	WSW	217.71	<u>19</u>
BRADLEY'S YOUR INDEPENDENT GROCER	1300 MAIN STREET STITTSVILLE ON K2S1A3	WSW	217.71	<u>19</u>
A.L. FAIRFAX PHARMACY INC / SHOPPERS DRUG MART # 1246	1300 STITTSVILLE MAIN ST STITTSVILLE ON K2S1A3	WSW	217.71	<u>19</u>
A.L. FAIRFAX PHARMACY INC / SHOPPERS DRUG MART # 1246	1300 STITTSVILLE MAIN ST STITTSVILLE ON K2S1A3	WSW	217.71	<u>19</u>
A.L. FAIRFAX PHARMACY INC / SHOPPERS DRUG MART # 1246	1300 STITTSVILLE MAIN ST STITTSVILLE ON K2S 1A3	WSW	217.71	<u>19</u>
D. YEE CHEMISTS LTD	1300 STITTSVILLE MAIN ST STITTSVILLE ON K2S1A3	WSW	217.71	<u>19</u>
A.L. FAIRFAX PHARMACY INC / SHOPPERS DRUG MART # 1246	1300 STITTSVILLE MAIN ST STITTSVILLE ON K2S1A3	WSW	217.71	<u>19</u>
D. YEE CHEMISTS LTD	1300 STITTSVILLE MAIN ST STITTSVILLE ON K2S1A3	WSW	217.71	<u>19</u>
D. YEE CHEMISTS LTD	1300 STITTSVILLE MAIN ST STITTSVILLE ON K2S1A3	WSW	217.71	<u>19</u>
BRADLEY'S YOUR INDEPENDENT GROCER	1300 MAIN STREET STITTSVILLE ON K2C 1C5	WSW	217.71	<u>19</u>
BRADLEY'S YOUR INDEPENDENT GROCER	1300 MAIN STREET STITTSVILLE ON K2S1A3	WSW	217.71	<u>19</u>

PRT - Private and Retail Fuel Storage Tanks

A search of the PRT database, dated 1989-1996* has found that there are 1 PRT site(s) within approximately 0.25 kilometers of the project property.

<u>Equal/Higher Elevation</u>	<u>Address</u>	<u>Direction</u>	<u>Distance (m)</u>	<u>Map Key</u>
GELINAS FERNAND	1280 MAIN ST N STITTSVILLE ON K2S1B8	W	188.71	13

SCT - Scott's Manufacturing Directories

A search of the SCT database, dated 1992-Mar 2011; Feb 2025 has found that there are 1 SCT site(s) within approximately 0.25 kilometers of the project property.

<u>Lower Elevation</u>	<u>Address</u>	<u>Direction</u>	<u>Distance (m)</u>	<u>Map Key</u>
Shop of Main Street Mall	1261 Stittsville Main St Stittsville ON K2S2E4	NW	150.68	4

SPL - Ontario Spills

A search of the SPL database, dated 1988-Oct 2025 has found that there are 1 SPL site(s) within approximately 0.25 kilometers of the project property.

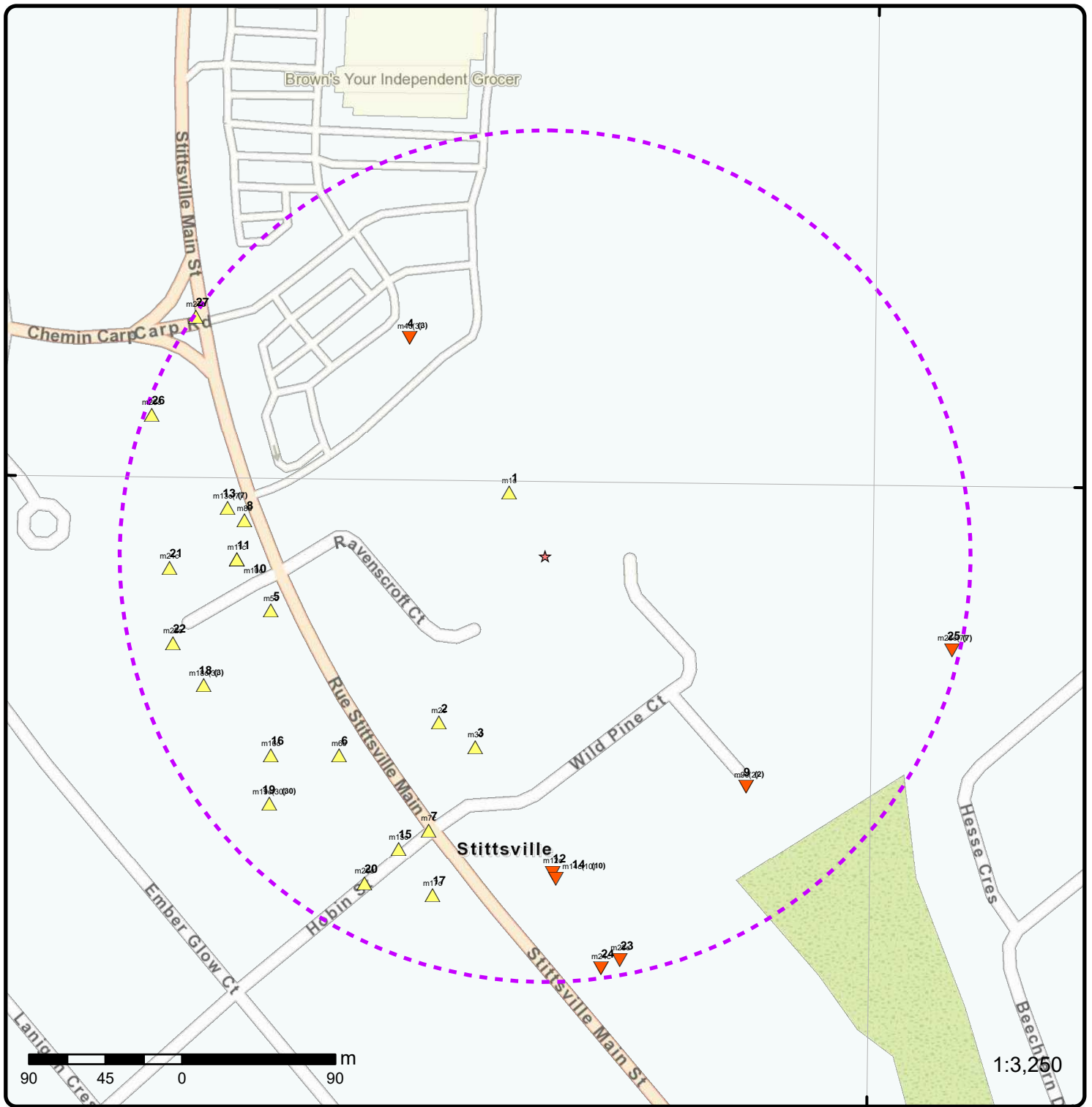
<u>Equal/Higher Elevation</u>	<u>Address</u>	<u>Direction</u>	<u>Distance (m)</u>	<u>Map Key</u>
TEXACO	STITTSVILLE CARP RD. AND MAIN ST. SERVICE STATION GOULBOURN TWP. ON	WNW	248.78	27

WWIS - Water Well Information System

A search of the WWIS database, dated Jul 31, 2025 has found that there are 14 WWIS site(s) within approximately 0.25 kilometers of the project property.

<u>Equal/Higher Elevation</u>	<u>Address</u>	<u>Direction</u>	<u>Distance (m)</u>	<u>Map Key</u>
	lot 24 con 11 ON <i>Well ID:</i> 1502894	SSW	119.23	3
	lot 23 con 11 ON <i>Well ID:</i> 1502838	W	164.21	5
	ON <i>Well ID:</i> 1511436	SW	168.32	6

<u>Equal/Higher Elevation</u>	<u>Address</u>	<u>Direction</u>	<u>Distance (m)</u>	<u>Map Key</u>
	1280 MAIN STREET STITTSVILLE ON <i>Well ID:</i> 1535506	W	177.93	<u>8</u>
	lot 23 con 11 ON <i>Well ID:</i> 1502845	W	181.08	<u>10</u>
	lot 23 con 11 ON <i>Well ID:</i> 1502843	SW	192.27	<u>15</u>
	lot 23 con 11 ON <i>Well ID:</i> 1515572	WSW	199.04	<u>16</u>
	ON <i>Well ID:</i> 1514004	SSW	209.61	<u>17</u>
	lot 23 con 11 ON <i>Well ID:</i> 1502837	SW	219.29	<u>20</u>
	1300 STITTSVILLE MAIN ST STITTSVILLE ON <i>Well ID:</i> 7200386	W	220.78	<u>21</u>
	1300 STITTSVILLE MAIN ST STITTSVILLE ON <i>Well ID:</i> 7200383	W	224.53	<u>22</u>
	ON <i>Well ID:</i> 1510121	WNW	245.55	<u>26</u>
<u>Lower Elevation</u>	<u>Address</u>	<u>Direction</u>	<u>Distance (m)</u>	<u>Map Key</u>
	ON <i>Well ID:</i> 1511170	SSE	240.96	<u>23</u>
	ON <i>Well ID:</i> 1513670	SSE	244.16	<u>24</u>



Map: 0.25 Kilometer Radius

Order Number: 26012100454

Address: 37 Wildpine Court, Ottawa, ON



Project Property	Freeways; Highways	Beach	Shopping & Sports Area
Buffer Outline	Traffic Circle; Ramp	Airport	University/College
Sites with Higher Elevation	Major Arterial; Minor Arterial	Industrial Area	Cemetery; Golf Course
Sites with Same Elevation	Local Road	Military Base	Park (National)
Sites with Lower Elevation	Service Road; Traffic Circle; Ramp	Aircraft Roads	Park (City/County)
Sites with Unknown Elevation	Rail	Native Reservation	
Areas with Higher Elevation		Hospital	
Areas with Same Elevation			
Areas with Lower Elevation			
Areas with Unknown Elevation			

75°56'W

75°55'30"W

75°55'W

45°16'30"N


45°16'30"N

45°16'N

45°16'N

45°15'30"N

45°15'30"N



Aerial Year: 2025

Order Number: 26012100454

Address: 37 Wildpine Court, Ottawa, ON



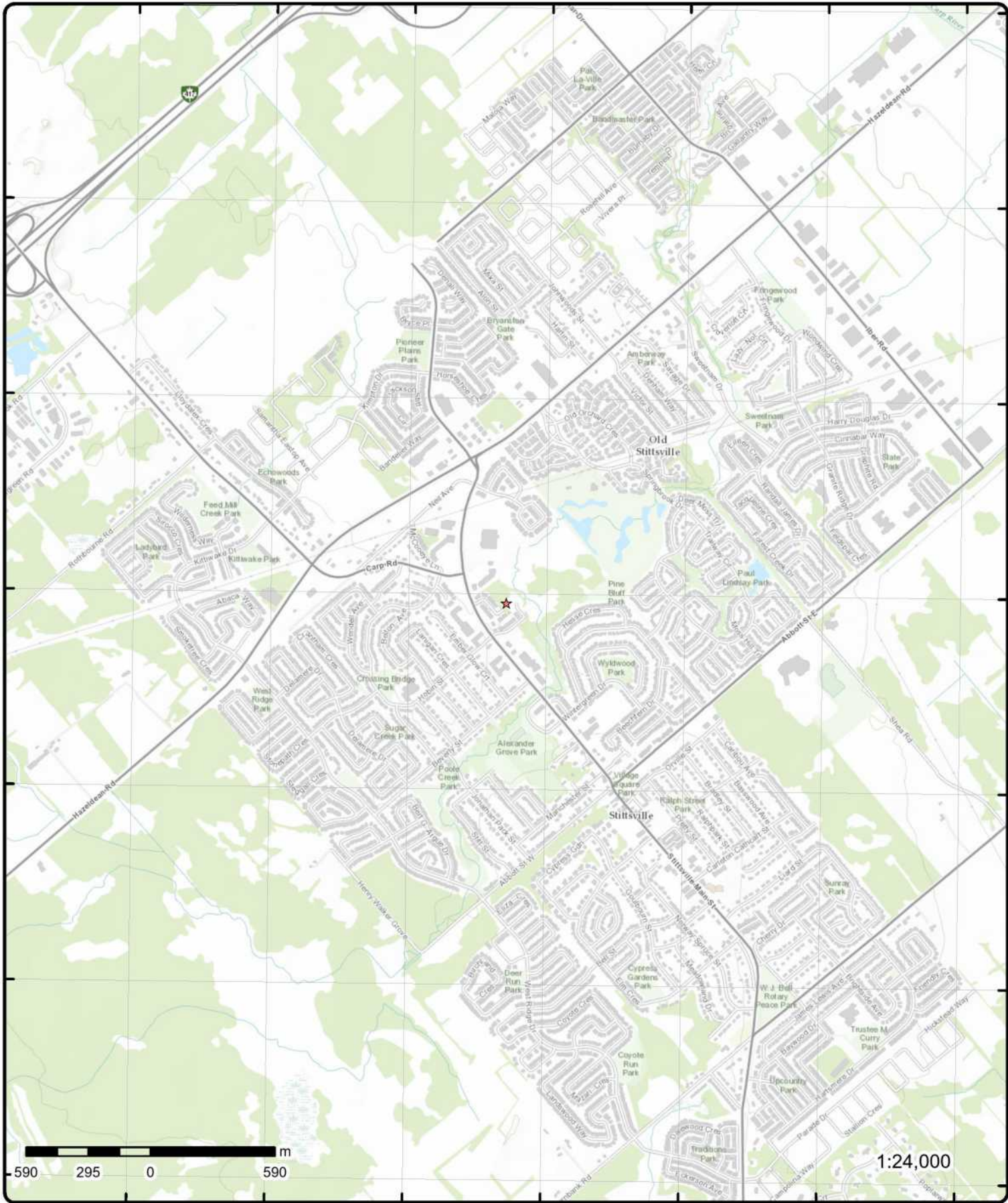
Source: ESRI World Imagery

© ERIS Information Limited Partnership

75°57'W 75°56'30"W 75°56'W 75°55'30"W 75°55'W 75°54'30"W 75°54'W

45°17'N
45°16'30"N
45°16'N
45°15'30"N
45°15'N
45°14'30"N

45°17'30"N
45°17'N
45°16'30"N
45°16'N
45°15'30"N
45°15'N
45°14'30"N



Topographic Map

Address: 37 Wildpine Court, ON

Source: ESRI World Topographic Map

Order Number: 26012100454



© ERIS Information Limited Partnership

Detail Report

Map Key	Number of Records	Direction/ Distance (m)	Elev/Diff (m)	Site	DB
<u>1</u>	1 of 1	NW/42.9	118.0 / 0.09	37 Wildpine Court Stittsville ON K2S 1C6	EHS
Order No: 20200409065 Status: C Report Type: Standard Report Report Date: 15-APR-20 Date Received: 09-APR-20 Previous Site Name: Lot/Building Size: Additional Info Ordered: Fire Insur. Maps and/or Site Plans		Nearest Intersection: Municipality: Client Prov/State: ON Search Radius (km): .25 X: -75.9277297 Y: 45.2666063			
<u>2</u>	1 of 1	SW/115.9	119.9 / 1.97	1319 Stittsville Main, Ottawa, ON Stittsville ON K2S 1R3	EHS
Order No: 24051700617 Status: C Report Type: Standard Report Report Date: 23-MAY-24 Date Received: 17-MAY-24 Previous Site Name: Lot/Building Size: Additional Info Ordered:		Nearest Intersection: Municipality: Client Prov/State: ON Search Radius (km): .25 X: -75.928237 Y: 45.2653866			
<u>3</u>	1 of 1	SSW/119.2	118.8 / 0.88	lot 24 con 11 ON	WWIS
Well ID: 1502894 Construction Date: Use 1st: Domestic Use 2nd: 0 Final Well Status: Water Supply Water Type: Casing Material: Audit No: Tag: Constructn Method: Elevation (m): Elevatn Reliability: Depth to Bedrock: Well Depth: Overburden/Bedrock: Pump Rate: Static Water Level: Clear/Cloudy: Municipality: STITTSVILLE VILLAGE (GOULBOURN) Site Info:		Flowing (Y/N): Flow Rate: Data Entry Status: Data Src: 1 Date Received: 12/21/1949 Selected Flag: TRUE Abandonment Rec: Contractor: 4824 Form Version: 1 Owner: County: OTTAWA-CARLETON Lot: 024 Concession: 11 Concession Name: CON Easting NAD83: Northing NAD83: Zone: UTM Reliability:			
PDF URL (Map): https://d2khazk8e83rdv.cloudfront.net/moe_mapping/downloads/2Water/Wells_pdfs/150\1502894.pdf					

Additional Detail(s) (Map)

Map Key	Number of Records	Direction/ Distance (m)	Elev/Diff (m)	Site	DB
Well Completed Date:		02/18/1948			
Year Completed:		1948			
Depth (m):		18.288			
Latitude:		45.2652607597662			
Longitude:		-75.927962996824			
Point X:		-75.92796283618503			
Point Y:		45.26526075324666			
Path:		150\1502894.pdf			

Bore Hole Information

Bore Hole ID:	10024937	Elevation:	
DP2BR:		Elevrc:	
Spatial Status:		Zone:	18
Code OB:		East83:	427200.60
Code OB Desc:		North83:	5012837.00
Open Hole:		Org CS:	
Cluster Kind:		UTMRC:	5
Date Completed:	02/18/1948	UTMRC Desc:	margin of error : 100 m - 300 m
Remarks:		Location Method:	p5
Location Method Desc:	Original Pre1985 UTM Rel Code 5: margin of error : 100 m - 300 m		
Elevrc Desc:			
Location Source Date:			
Improvement Location Source:			
Improvement Location Method:			
Source Revision Comment:			
Supplier Comment:			

Overburden and Bedrock

Materials Interval

Formation ID:	930995528
Layer:	2
Color:	
General Color:	
Material 1:	15
Material 1 Desc:	LIMESTONE
Material 2:	
Material 2 Desc:	
Material 3:	
Material 3 Desc:	
Formation Top Depth:	12.0
Formation End Depth:	60.0
Formation End Depth UOM:	ft

Overburden and Bedrock

Materials Interval

Formation ID:	930995527
Layer:	1
Color:	
General Color:	
Material 1:	11
Material 1 Desc:	GRAVEL
Material 2:	
Material 2 Desc:	
Material 3:	
Material 3 Desc:	
Formation Top Depth:	0.0
Formation End Depth:	12.0
Formation End Depth UOM:	ft

<i>Map Key</i>	<i>Number of Records</i>	<i>Direction/ Distance (m)</i>	<i>Elev/Diff (m)</i>	<i>Site</i>	<i>DB</i>
<u>Method of Construction & Well Use</u>					
Method Construction ID:		961502894			
Method Construction Code:		1			
Method Construction:		Cable Tool			
Other Method Construction:					
<u>Pipe Information</u>					
Pipe ID:		10573507			
Casing No:		1			
Comment:					
Alt Name:					
<u>Construction Record - Casing</u>					
Casing ID:		930042654			
Layer:		1			
Material:		1			
Open Hole or Material:		STEEL			
Depth From:					
Depth To:		12.0			
Casing Diameter:		4.0			
Casing Diameter UOM:		inch			
Casing Depth UOM:		ft			
<u>Construction Record - Casing</u>					
Casing ID:		930042655			
Layer:		2			
Material:		4			
Open Hole or Material:		OPEN HOLE			
Depth From:					
Depth To:		60.0			
Casing Diameter:		4.0			
Casing Diameter UOM:		inch			
Casing Depth UOM:		ft			
<u>Results of Well Yield Testing</u>					
Pumping Test Method Desc:		PUMP			
Pump Test ID:		991502894			
Pump Set At:					
Static Level:		12.0			
Final Level After Pumping:					
Recommended Pump Depth:		4.0			
Pumping Rate:					
Flowing Rate:					
Recommended Pump Rate:					
Levels UOM:		ft			
Rate UOM:		GPM			
Water State After Test Code:					
Water State After Test:					
Pumping Test Method:		1			
Pumping Duration HR:		1			
Pumping Duration MIN:		0			
Flowing:		No			
<u>Water Details</u>					
Water ID:		933455704			

Map Key	Number of Records	Direction/ Distance (m)	Elev/Diff (m)	Site	DB
Layer: Kind Code: Kind: Water Found Depth: Water Found Depth UOM:		1 1 FRESH 60.0 ft			
<u>4</u>	1 of 3	NW/150.7	117.9 / -0.08	1261 Stittsville Main St Ottawa ON	EHS
Order No: Status: Report Type: Report Date: Date Received: Previous Site Name: Lot/Building Size: Additional Info Ordered:		20121005033 C Standard Report 17-OCT-12 05-OCT-12 12,000 m^2 (approximately)		Nearest Intersection: Municipality: Client Prov/State: Search Radius (km): X: Y:	Ottawa, Ontario ON .25 -75.929035 45.267521
<u>4</u>	2 of 3	NW/150.7	117.9 / -0.08	Villanova Dental Studio 1261 Stittsville Main St, Stittsville, ON Ottawa ON	GEN
<u>Generator Info (as of Dec 2024)</u>					
Generator No: Generator Company Name: Street: City: Province State: Country: Postal Code: Waste Class:		ON001056507 Villanova Dental Studio 1261 Stittsville Main St, Stittsville, ON Ottawa Ontario Canada K2S 2E4 312 P,232 L,212 L			
Waste Class Decoded:					
312 - PATHOLOGICAL WASTES; 232 - POLYMERIC RESINS; 212 - ALIPHATIC SOLVENTS					
<u>Generator Info (as of Apr 2025)</u>					
Generator Company Name: Generator Site Address: City: Province State: Country: Postal Code: Waste Class:		Villanova Dental Studio 1261 Stittsville Main St, Stittsville, ON Ottawa Ontario Canada K2S 2E4 312 P, 232 L, 212 L			
Waste Class Decoded:					
312 - PATHOLOGICAL WASTES; 232 - POLYMERIC RESINS; 212 - ALIPHATIC SOLVENTS					
Waste Characteristic Decoded:					
P - Pathological; L - Liquid Industrial Waste; L - Liquid Industrial Waste					
<u>4</u>	3 of 3	NW/150.7	117.9 / -0.08	Shop of Main Street Mall 1261 Stittsville Main St	SCT

Map Key	Number of Records	Direction/ Distance (m)	Elev/Diff (m)	Site	DB
---------	-------------------	-------------------------	---------------	------	----

Stittsville ON K2S2E4

Scott S ID: 302305203
 Latitude: 45.267368
 Longitude: -75.928779

Details

Bus Type 1:	Distributor	Employee Count:	3
Bus Type 2:	Manufacturer's Sales Office	Square Footage:	0
Bus Type 3:	Wholesaler	Estimated Sales:	Under \$1 Million
Product Cat 1:	Shopping mall	Export Indicator:	
Product Cat 2:		Export Country 1:	
Product Cat 3:		Export Country 2:	
Product Cat 4:		Export Country 3:	
Product Cat 5:		Export Country 4:	
Product Cat 6:		Export Country 5:	
Product Cat 7:		Export Country 6:	
Product Cat 8:		Geocoded by:	Address
Company Name:	Shop of Main Street Mall		
Address Line 1:	1261 Stittsville Main St		
Address Line 2:			
City:	Stittsville		
Province:	ON		
Postal Code:	K2S2E4		
Census Division:	Ottawa; ON		
Metro Area:	Ottawa/Hull		
Year Established:			
Head Office Indicator:			
Parent Company Nm:			
Parent Cmpny Addr 1:			
Parent Cmpny Addr 2:			
Parent Cmpny City:			
Parent Cmpny Prov:			
Parent Cmpny PC:			
Parent Cmpny Cntry:			
Head Office Nm:			
H Office Addr Line 1:			
H Office Addr Line 2:			
Head Office City:			
Head Office Province:			
Head Office PC:			
Head Office Cntry:			
Telephone:	613-831-6150		
Fax:			
Website:	http://ottawawest.cruiseholidays.com/		
Pri NAICS Desc:	414110-Clothing and Clothing Accessories Merchant Wholesalers		
NAICS Code 1:	414110-Clothing and Clothing Accessories Merchant		
NAICS Code 2:			
NAICS Code 3:			
NAICS Code 4:			
NAICS Code 5:			

<u>5</u>	1 of 1	W/164.2	119.9 / 1.94	lot 23 con 11 ON	WWIS
----------	--------	---------	--------------	---------------------	------

Well ID:	1502838	Flowing (Y/N):	
Construction Date:		Flow Rate:	
Use 1st:	Domestic	Data Entry Status:	
Use 2nd:	0	Data Src:	1
Final Well Status:	Water Supply	Date Received:	02/03/1954
Water Type:		Selected Flag:	TRUE
Casing Material:		Abandonment Rec:	

Map Key	Number of Records	Direction/ Distance (m)	Elev/Diff (m)	Site	DB
Audit No:				Contractor:	4824
Tag:				Form Version:	1
Constructn Method:				Owner:	
Elevation (m):				County:	OTTAWA-CARLETON
Elevatn Reliability:				Lot:	023
Depth to Bedrock:				Concession:	11
Well Depth:				Concession Name:	CON
Overburden/Bedrock:				Easting NAD83:	
Pump Rate:				Northing NAD83:	
Static Water Level:				Zone:	
Clear/Cloudy:				UTM Reliability:	
Municipality:		STITTSVILLE VILLAGE (GOULBOURN)			
Site Info:					

PDF URL (Map): https://d2khazk8e83rdv.cloudfront.net/moe_mapping/downloads/2Water/Wells_pdfs/150\1502838.pdf

Additional Detail(s) (Map)

Well Completed Date: 10/30/1953
Year Completed: 1953
Depth (m): 20.7264
Latitude: 45.2659683479837
Longitude: -75.9295041682578
Point X: -75.9295040068763
Point Y: 45.26596834125656
Path: 150\1502838.pdf

Bore Hole Information

Bore Hole ID:	10024881	Elevation:	
DP2BR:		Elevrc:	
Spatial Status:		Zone:	18
Code OB:		East83:	427080.60
Code OB Desc:		North83:	5012917.00
Open Hole:		Org CS:	
Cluster Kind:		UTMRC:	5
Date Completed:	10/30/1953	UTMRC Desc:	margin of error : 100 m - 300 m
Remarks:		Location Method:	p5
Location Method Desc:	Original Pre1985 UTM Rel Code 5: margin of error : 100 m - 300 m		
Elevrc Desc:			
Location Source Date:			
Improvement Location Source:			
Improvement Location Method:			
Source Revision Comment:			
Supplier Comment:			

Overburden and Bedrock

Materials Interval

Formation ID: 930995399
Layer: 1
Color:
General Color:
Material 1: 11
Material 1 Desc: GRAVEL
Material 2:
Material 2 Desc:
Material 3:
Material 3 Desc:
Formation Top Depth: 0.0
Formation End Depth: 8.0
Formation End Depth UOM: ft

Map Key	Number of Records	Direction/ Distance (m)	Elev/Diff (m)	Site	DB
<u>Overburden and Bedrock</u>					
<u>Materials Interval</u>					
Formation ID:		930995401			
Layer:		3			
Color:		2			
General Color:		GREY			
Material 1:		15			
Material 1 Desc:		LIMESTONE			
Material 2:					
Material 2 Desc:					
Material 3:					
Material 3 Desc:					
Formation Top Depth:		12.0			
Formation End Depth:		68.0			
Formation End Depth UOM:		ft			
<u>Overburden and Bedrock</u>					
<u>Materials Interval</u>					
Formation ID:		930995400			
Layer:		2			
Color:		7			
General Color:		RED			
Material 1:		02			
Material 1 Desc:		TOPSOIL			
Material 2:					
Material 2 Desc:					
Material 3:					
Material 3 Desc:					
Formation Top Depth:		8.0			
Formation End Depth:		12.0			
Formation End Depth UOM:		ft			
<u>Method of Construction & Well</u>					
<u>Use</u>					
Method Construction ID:		961502838			
Method Construction Code:		1			
Method Construction:		Cable Tool			
Other Method Construction:					
<u>Pipe Information</u>					
Pipe ID:		10573451			
Casing No:		1			
Comment:					
Alt Name:					
<u>Construction Record - Casing</u>					
Casing ID:		930042542			
Layer:		2			
Material:		4			
Open Hole or Material:		OPEN HOLE			
Depth From:					
Depth To:		68.0			
Casing Diameter:		4.0			
Casing Diameter UOM:		inch			
Casing Depth UOM:		ft			

Map Key	Number of Records	Direction/ Distance (m)	Elev/Diff (m)	Site	DB
<u>Construction Record - Casing</u>					
Casing ID:		930042541			
Layer:		1			
Material:		1			
Open Hole or Material:		STEEL			
Depth From:					
Depth To:		12.0			
Casing Diameter:		4.0			
Casing Diameter UOM:		inch			
Casing Depth UOM:		ft			
<u>Results of Well Yield Testing</u>					
Pumping Test Method Desc:		PUMP			
Pump Test ID:		991502838			
Pump Set At:					
Static Level:		8.0			
Final Level After Pumping:		10.0			
Recommended Pump Depth:					
Pumping Rate:		3.0			
Flowing Rate:					
Recommended Pump Rate:					
Levels UOM:		ft			
Rate UOM:		GPM			
Water State After Test Code:		1			
Water State After Test:		CLEAR			
Pumping Test Method:		1			
Pumping Duration HR:		0			
Pumping Duration MIN:		30			
Flowing:		No			
<u>Water Details</u>					
Water ID:		933455646			
Layer:		1			
Kind Code:		1			
Kind:		FRESH			
Water Found Depth:		52.0			
Water Found Depth UOM:		ft			
<u>6</u>	1 of 1	SW/168.3	119.9 / 1.94	ON	WWIS
Well ID:	1511436			Flowing (Y/N):	
Construction Date:				Flow Rate:	
Use 1st:	Domestic			Data Entry Status:	
Use 2nd:	0			Data Src:	1
Final Well Status:	Water Supply			Date Received:	10/08/1971
Water Type:				Selected Flag:	TRUE
Casing Material:				Abandonment Rec:	
Audit No:				Contractor:	3644
Tag:				Form Version:	1
Constructn Method:				Owner:	
Elevation (m):				County:	OTTAWA-CARLETON
Elevatn Reliabilty:				Lot:	
Depth to Bedrock:				Concession:	
Well Depth:				Concession Name:	
Overburden/Bedrock:				Easting NAD83:	
Pump Rate:				Northing NAD83:	
Static Water Level:				Zone:	
Clear/Cloudy:				UTM Reliability:	
Municipality:		STITTSVILLE VILLAGE			

Map Key	Number of Records	Direction/ Distance (m)	Elev/Diff (m)	Site	DB
---------	-------------------	----------------------------	------------------	------	----

Site Info:

PDF URL (Map): https://d2khazk8e83rdv.cloudfront.net/moe_mapping/downloads/2Water/Wells_pdfs/151\1511436.pdf

Additional Detail(s) (Map)

Well Completed Date: 08/17/1971
Year Completed: 1971
Depth (m): 25.908
Latitude: 45.2652074688299
Longitude: -75.9289818762115
Point X: -75.92898171492939
Point Y: 45.26520746221633
Path: 151\1511436.pdf

Bore Hole Information

Bore Hole ID:	10033431	Elevation:	
DP2BR:		Elevrc:	
Spatial Status:		Zone:	18
Code OB:		East83:	427120.60
Code OB Desc:		North83:	5012832.00
Open Hole:		Org CS:	
Cluster Kind:		UTMRC:	4
Date Completed:	08/17/1971	UTMRC Desc:	margin of error : 30 m - 100 m
Remarks:		Location Method:	p4
Location Method Desc:	Original Pre1985 UTM Rel Code 4: margin of error : 30 m - 100 m		
Elevrc Desc:			
Location Source Date:			
Improvement Location Source:			
Improvement Location Method:			
Source Revision Comment:			
Supplier Comment:			

Overburden and Bedrock

Materials Interval

Formation ID: 931017710
Layer: 2
Color: 2
General Color: GREY
Material 1: 15
Material 1 Desc: LIMESTONE
Material 2:
Material 2 Desc:
Material 3:
Material 3 Desc:
Formation Top Depth: 26.0
Formation End Depth: 85.0
Formation End Depth UOM: ft

Overburden and Bedrock

Materials Interval

Formation ID: 931017709
Layer: 1
Color: 2
General Color: GREY
Material 1: 09
Material 1 Desc: MEDIUM SAND
Material 2: 13
Material 2 Desc: BOULDERS

Map Key	Number of Records	Direction/ Distance (m)	Elev/Diff (m)	Site	DB
Material 3:					
Material 3 Desc:					
Formation Top Depth:		0.0			
Formation End Depth:		26.0			
Formation End Depth UOM:		ft			
<u>Method of Construction & Well Use</u>					
Method Construction ID:		961511436			
Method Construction Code:		1			
Method Construction:		Cable Tool			
Other Method Construction:					
<u>Pipe Information</u>					
Pipe ID:		10582001			
Casing No:		1			
Comment:					
Alt Name:					
<u>Construction Record - Casing</u>					
Casing ID:		930059363			
Layer:		1			
Material:		1			
Open Hole or Material:		STEEL			
Depth From:					
Depth To:		29.0			
Casing Diameter:		5.0			
Casing Diameter UOM:		inch			
Casing Depth UOM:		ft			
<u>Construction Record - Casing</u>					
Casing ID:		930059364			
Layer:		2			
Material:		4			
Open Hole or Material:		OPEN HOLE			
Depth From:					
Depth To:		85.0			
Casing Diameter:					
Casing Diameter UOM:		inch			
Casing Depth UOM:		ft			
<u>Results of Well Yield Testing</u>					
Pumping Test Method Desc:		BAILER			
Pump Test ID:		991511436			
Pump Set At:					
Static Level:		27.0			
Final Level After Pumping:		75.0			
Recommended Pump Depth:		75.0			
Pumping Rate:		7.0			
Flowing Rate:					
Recommended Pump Rate:		5.0			
Levels UOM:		ft			
Rate UOM:		GPM			
Water State After Test Code:		2			
Water State After Test:		CLOUDY			
Pumping Test Method:		2			
Pumping Duration HR:		1			

Map Key	Number of Records	Direction/ Distance (m)	Elev/Diff (m)	Site	DB
Pumping Duration MIN: Flowing:		0 No			
<u>Draw Down & Recovery</u>					
Pump Test Detail ID:		934643942			
Test Type:		Draw Down			
Test Duration:		45			
Test Level:		65.0			
Test Level UOM:		ft			
<u>Draw Down & Recovery</u>					
Pump Test Detail ID:		934901280			
Test Type:		Draw Down			
Test Duration:		60			
Test Level:		75.0			
Test Level UOM:		ft			
<u>Draw Down & Recovery</u>					
Pump Test Detail ID:		934382363			
Test Type:		Draw Down			
Test Duration:		30			
Test Level:		55.0			
Test Level UOM:		ft			
<u>Draw Down & Recovery</u>					
Pump Test Detail ID:		934098099			
Test Type:		Draw Down			
Test Duration:		15			
Test Level:		40.0			
Test Level UOM:		ft			
<u>Water Details</u>					
Water ID:		933466584			
Layer:		1			
Kind Code:		1			
Kind:		FRESH			
Water Found Depth:		84.0			
Water Found Depth UOM:		ft			

7

1 of 1

SSW/175.0

119.9 / 1.94

GOULBOURN TOWNSHIP
HOBIN ST./MAIN ST./FIFTH AVE.
GOULBOURN TWP. ON

CA

Certificate #: 3-1005-93-
Application Year: 93
Issue Date: 9/7/1993
Approval Type: Municipal sewage
Status: Approved
Application Type:
Client Name:
Client Address:
Client City:
Client Postal Code:
Project Description:
Contaminants:
Emission Control:

Map Key	Number of Records	Direction/ Distance (m)	Elev/Diff (m)	Site	DB
---------	-------------------	----------------------------	------------------	------	----

<u>8</u>	1 of 1	W/177.9	119.1 / 1.18	1280 MAIN STREET STITTSVILLE ON	WWIS
----------	--------	---------	--------------	------------------------------------	------

Well ID:	1535506	Flowing (Y/N):	
Construction Date:		Flow Rate:	
Use 1st:		Data Entry Status:	
Use 2nd:		Data Src:	
Final Well Status:	Abandoned-Other	Date Received:	05/28/2005
Water Type:		Selected Flag:	TRUE
Casing Material:		Abandonment Rec:	Yes
Audit No:	Z27108	Contractor:	1844
Tag:		Form Version:	3
Constructn Method:		Owner:	
Elevation (m):		County:	OTTAWA-CARLETON
Elevatn Reliability:		Lot:	
Depth to Bedrock:		Concession:	
Well Depth:		Concession Name:	
Overburden/Bedrock:		Easting NAD83:	
Pump Rate:		Northing NAD83:	
Static Water Level:		Zone:	
Clear/Cloudy:		UTM Reliability:	
Municipality:	GOULBOURN TOWNSHIP		
Site Info:			

PDF URL (Map): https://d2khazk8e83rdv.cloudfront.net/moe_mapping/downloads/2Water/Wells_pdfs/153\1535506.pdf

Additional Detail(s) (Map)

Well Completed Date: 03/02/2005
Year Completed: 2005
Depth (m):
Latitude: 45.2664437464712
Longitude: -75.9297107825382
Point X: -75.92971062197786
Point Y: 45.26644373942441
Path: 153\1535506.pdf

Bore Hole Information

Bore Hole ID:	11316045	Elevation:	
DP2BR:		Elevrc:	
Spatial Status:		Zone:	18
Code OB:		East83:	427065.00
Code OB Desc:		North83:	5012970.00
Open Hole:		Org CS:	UTM83
Cluster Kind:		UTMRC:	4
Date Completed:	03/02/2005	UTMRC Desc:	margin of error : 30 m - 100 m
Remarks:		Location Method:	wwr
Location Method Desc:	on Water Well Record		
Elevrc Desc:			
Location Source Date:			
Improvement Location Source:			
Improvement Location Method:			
Source Revision Comment:			
Supplier Comment:			

Annular Space/Abandonment Sealing Record

Plug ID: 933269458

Map Key	Number of Records	Direction/ Distance (m)	Elev/Diff (m)	Site	DB
Layer:		1			
Plug From:		0.0			
Plug To:		6.5			
Plug Depth UOM:		m			
<u>Method of Construction & Well Use</u>					
Method Construction ID:		961535506			
Method Construction Code:		B			
Method Construction:		Other Method			
Other Method Construction:					
<u>Pipe Information</u>					
Pipe ID:		11330900			
Casing No:		1			
Comment:					
Alt Name:					
<u>Hole Diameter</u>					
Hole ID:		11533547			
Diameter:		28.0			
Depth From:		0.0			
Depth To:		6.5			
Hole Depth UOM:		m			
Hole Diameter UOM:		cm			

9	1 of 2	SE/179.7	113.8 / -4.09	WILDPINE RESIDENCE INC. 10 WILDPINE CRT STITTSVILLE ON K2S 1C6	EASR
-------------------	--------	----------	---------------	--	------

Approval No:	R-009-1110284124	MOE District:	Ottawa
Status:	REGISTERED	Municipality:	STITTSVILLE
Date:	2017-11-16	Latitude:	45.26527778
Record Type:	EASR	Longitude:	-75.92611111
Link Source:	MOFA	Geometry X:	
Project Type:	Water Taking - Construction Dewatering	Geometry Y:	
Full Address:			
Approval Type:	EASR-Water Taking - Construction Dewatering		
SWP Area Name:	Mississippi Valley		
PDF NAICS Code:			
PDF URL:			
PDF Site Location:			

9	2 of 2	SE/179.7	113.8 / -4.09	Wildpine Residence Inc. 10 Wildpine Crt Goulbourn Ottawa ON K1R 7X7	ECA
-------------------	--------	----------	---------------	---	-----

Approval No:	3480-AQGHU5	MOE District:	
Approval Date:	2017-08-31	City:	
Status:	Approved	Longitude:	
Record Type:	ECA	Latitude:	
Link Source:	IDS	Geometry X:	
SWP Area Name:		Geometry Y:	
Approval Type:	ECA-MUNICIPAL AND PRIVATE SEWAGE WORKS		
Project Type:	MUNICIPAL AND PRIVATE SEWAGE WORKS		
Business Name:	Wildpine Residence Inc.		
Address:	10 Wildpine Crt Goulbourn		
Full Address:			

Map Key	Number of Records	Direction/ Distance (m)	Elev/Diff (m)	Site	DB
Full PDF Link:		https://www.accessenvironment.ene.gov.on.ca/instruments/1490-AQ4NYQ-14.pdf			
PDF Site Location:					

10	1 of 1	W/181.1	119.9 / 1.94	lot 23 con 11 ON	WWIS
Well ID:	1502845			Flowing (Y/N):	
Construction Date:				Flow Rate:	
Use 1st:	Domestic			Data Entry Status:	
Use 2nd:	0			Data Src:	1
Final Well Status:	Water Supply			Date Received:	11/08/1955
Water Type:				Selected Flag:	TRUE
Casing Material:				Abandonment Rec:	
Audit No:				Contractor:	4824
Tag:				Form Version:	1
Constructn Method:				Owner:	
Elevation (m):				County:	OTTAWA-CARLETON
Elevatn Reliabilty:				Lot:	023
Depth to Bedrock:				Concession:	11
Well Depth:				Concession Name:	CON
Overburden/Bedrock:				Easting NAD83:	
Pump Rate:				Northing NAD83:	
Static Water Level:				Zone:	
Clear/Cloudy:				UTM Reliability:	
Municipality:	STITTSVILLE VILLAGE (GOULBOURN)				
Site Info:					

PDF URL (Map): https://d2khazk8e83rdv.cloudfront.net/moe_mapping/downloads/2Water/Wells_pdfs/150\1502845.pdf

Additional Detail(s) (Map)

Well Completed Date: 08/22/1955
Year Completed: 1955
Depth (m): 20.4216
Latitude: 45.2662362826044
Longitude: -75.9297634828286
Point X: -75.9297633216442
Point Y: 45.26623627644516
Path: 150\1502845.pdf

Bore Hole Information

Bore Hole ID:	10024888	Elevation:	
DP2BR:		Elevrc:	
Spatial Status:		Zone:	18
Code OB:		East83:	427060.60
Code OB Desc:		North83:	5012947.00
Open Hole:		Org CS:	
Cluster Kind:		UTMRC:	5
Date Completed:	08/22/1955	UTMRC Desc:	margin of error : 100 m - 300 m
Remarks:		Location Method:	p5
Location Method Desc:	Original Pre1985 UTM Rel Code 5: margin of error : 100 m - 300 m		
Elevrc Desc:			
Location Source Date:			
Improvement Location Source:			
Improvement Location Method:			
Source Revision Comment:			
Supplier Comment:			

**Overburden and Bedrock
Materials Interval**

Map Key	Number of Records	Direction/ Distance (m)	Elev/Diff (m)	Site	DB
Formation ID:		930995416			
Layer:		1			
Color:					
General Color:					
Material 1:		11			
Material 1 Desc:		GRAVEL			
Material 2:					
Material 2 Desc:					
Material 3:					
Material 3 Desc:					
Formation Top Depth:		0.0			
Formation End Depth:		20.0			
Formation End Depth UOM:		ft			
<u>Overburden and Bedrock</u>					
<u>Materials Interval</u>					
Formation ID:		930995417			
Layer:		2			
Color:		2			
General Color:		GREY			
Material 1:		15			
Material 1 Desc:		LIMESTONE			
Material 2:					
Material 2 Desc:					
Material 3:					
Material 3 Desc:					
Formation Top Depth:		20.0			
Formation End Depth:		67.0			
Formation End Depth UOM:		ft			
<u>Method of Construction & Well Use</u>					
Method Construction ID:		961502845			
Method Construction Code:		1			
Method Construction:		Cable Tool			
Other Method Construction:					
<u>Pipe Information</u>					
Pipe ID:		10573458			
Casing No:		1			
Comment:					
Alt Name:					
<u>Construction Record - Casing</u>					
Casing ID:		930042556			
Layer:		2			
Material:		4			
Open Hole or Material:		OPEN HOLE			
Depth From:					
Depth To:		67.0			
Casing Diameter:		4.0			
Casing Diameter UOM:		inch			
Casing Depth UOM:		ft			
<u>Construction Record - Casing</u>					
Casing ID:		930042555			

Map Key	Number of Records	Direction/ Distance (m)	Elev/Diff (m)	Site	DB
Layer:		1			
Material:		1			
Open Hole or Material:		STEEL			
Depth From:					
Depth To:		20.0			
Casing Diameter:		4.0			
Casing Diameter UOM:		inch			
Casing Depth UOM:		ft			
<u>Results of Well Yield Testing</u>					
Pumping Test Method Desc:		PUMP			
Pump Test ID:		991502845			
Pump Set At:					
Static Level:		15.0			
Final Level After Pumping:		20.0			
Recommended Pump Depth:					
Pumping Rate:		4.0			
Flowing Rate:					
Recommended Pump Rate:					
Levels UOM:		ft			
Rate UOM:		GPM			
Water State After Test Code:		1			
Water State After Test:		CLEAR			
Pumping Test Method:		1			
Pumping Duration HR:		2			
Pumping Duration MIN:		0			
Flowing:		No			
<u>Water Details</u>					
Water ID:		933455654			
Layer:		1			
Kind Code:		1			
Kind:		FRESH			
Water Found Depth:		67.0			
Water Found Depth UOM:		ft			
11	1 of 1	W/181.1	119.9 / 1.94	ON	BORE
Borehole ID:	609555			Inclin FLG:	No
OGF ID:	215511171			SP Status:	Initial Entry
Status:				Surv Elev:	No
Type:	Borehole			Piezometer:	No
Use:				Primary Name:	
Completion Date:	AUG-1955			Municipality:	
Static Water Level:				Lot:	
Primary Water Use:				Township:	
Sec. Water Use:				Latitude DD:	45.266237
Total Depth m:	20.4			Longitude DD:	-75.929764
Depth Ref:	Ground Surface			UTM Zone:	18
Depth Elev:				Easting:	427061
Drill Method:				Northing:	5012947
Orig Ground Elev m:	121			Location Accuracy:	
Elev Reliabil Note:				Accuracy:	Not Applicable
DEM Ground Elev m:	120				
Concession:					
Location D:					
Survey D:					
Comments:					

Map Key	Number of Records	Direction/ Distance (m)	Elev/Diff (m)	Site	DB
---------	-------------------	-------------------------	---------------	------	----

Borehole Geology Stratum

Geology Stratum ID:	218383500	Mat Consistency:	
Top Depth:	6.1	Material Moisture:	
Bottom Depth:	20.4	Material Texture:	
Material Color:	Brown	Non Geo Mat Type:	
Material 1:	Limestone	Geologic Formation:	
Material 2:		Geologic Group:	
Material 3:		Geologic Period:	
Material 4:		Depositional Gen:	
Gsc Material Description:			
Stratum Description:	LIMESTONE. GREY. 00067N. GREY. 00069004800085NE. BROWN. 00101ISMIC VELOCITY = 2 **Note: Many records provided by the department have a truncated [Stratum Description] field.		

Geology Stratum ID:	218383499	Mat Consistency:	
Top Depth:	0	Material Moisture:	
Bottom Depth:	6.1	Material Texture:	
Material Color:		Non Geo Mat Type:	
Material 1:	Gravel	Geologic Formation:	
Material 2:		Geologic Group:	
Material 3:		Geologic Period:	
Material 4:		Depositional Gen:	
Gsc Material Description:			
Stratum Description:	GRAVEL.		

Source

Source Type:	Data Survey	Source Appl:	Spatial/Tabular
Source Orig:	Geological Survey of Canada	Source Iden:	1
Source Date:	1956-1972	Scale or Res:	Varies
Confidence:		Horizontal:	NAD27
Observatio:		Verticalda:	Mean Average Sea Level
Source Name:	Urban Geology Automated Information System (UGAIS)		
Source Details:	File: OTTAWA1.txt RecordID: 02063 NTS_Sheet:		
Confiden 1:			

Source List

Source Identifier:	1	Horizontal Datum:	NAD27
Source Type:	Data Survey	Vertical Datum:	Mean Average Sea Level
Source Date:	1956-1972	Projection Name:	Universal Transverse Mercator
Scale or Resolution:	Varies		
Source Name:	Urban Geology Automated Information System (UGAIS)		
Source Originators:	Geological Survey of Canada		

12	1 of 1	S/185.9	117.9 / -0.06	Stittsville Medical Centre 1339 Stittsville Main St, Stittsville ON	GEN
--------------------	--------	---------	---------------	---	-----

Generator Info

Generator No:	ON4119612	Choice of Contact:	
Approval Years:	As of Oct 2022	Contaminated Fac:	
Status:	Registered	MHSW Facility:	
PO Box No:		SIC Code:	
Country:	Canada		
Co Admin:			
Phone No Admin:			
SIC Description:			

Waste Detail(s)

<i>Map Key</i>	<i>Number of Records</i>	<i>Direction/ Distance (m)</i>	<i>Elev/Diff (m)</i>	<i>Site</i>	<i>DB</i>
----------------	--------------------------	--------------------------------	----------------------	-------------	-----------

Waste Class: 261 A
Waste Class Name: PHARMACEUTICALS

Waste Detail(s)

Waste Class: 312 P
Waste Class Name: PATHOLOGICAL WASTES

Generator Info (as of Dec 2024)

Generator No: ON4119612
Generator Company Name: Stittsville Medical Centre
Street: 1339 Stittsville Main St,
City: Stittsville
Province State: Ontario
Country: Canada
Postal Code: K2S1C6
Waste Class: 312 P,261 A

Waste Class Decoded:

312 - PATHOLOGICAL WASTES; 261 - PHARMACEUTICALS

Generator Info (as of Apr 2025)

Generator Company Name: Stittsville Medical Centre
Generator Site Address: 1339 Stittsville Main St,
City: Stittsville
Province State: Ontario
Country: Canada
Postal Code: K2S1C6
Waste Class: 312 P, 261 A

Waste Class Decoded:

312 - PATHOLOGICAL WASTES; 261 - PHARMACEUTICALS

Waste Characteristic Decoded:

P - Pathological; A - Acutely Hazardous Waste Chem.

2017 Generator Info

Gen No:	ON4119612	Choice of Contact:	CO_OFFICIAL
ID:	16440	Phone No Official:	613-836-5083 Ext.
Contaminated Fac:	N	Phone No Admin:	
MHSW Facility:	N	County Ont:	OTTAWA CARLTON (RM)
NAICS Code1:	621110	County Out:	
NAICS Code2:	621510	District:	402
NAICS Code3:			
Gen Name:	Stittsville & District Medical Centre		
Gen Div:			
Gen Op Name:	Stittsville & District Medical Centre		
Gen Op Div:			
Site Adrs1:	1339 Stittsville Main St		
Site Bldg:			
Site Pobox:			
Province In:	ONTARIO		
Site Adrs2:	Unit 1		

<i>Map Key</i>	<i>Number of Records</i>	<i>Direction/ Distance (m)</i>	<i>Elev/Diff (m)</i>	<i>Site</i>	<i>DB</i>
Site City:		Stittsville			
Province Out:					
Site Postal Code:		K2S 1C6			
Site Country:		Canada			
Co Official:		MaryAnne Sweeney			
Co Admin:					
 <u>2017 Generator Manifest</u>					
ID:	39614			Sum Received Qty:	21.2
Generator No:	ON4119612			Waste Class Name:	PATHOLOGICAL WASTES
Receiver Type:	030			Count Manifests:	2
Waste Char:	P			District:	402
Waste Code:	312				
 <u>2017 Generator Manifest</u>					
ID:	39613			Sum Received Qty:	11.8
Generator No:	ON4119612			Waste Class Name:	PHARMACEUTICALS
Receiver Type:	030			Count Manifests:	2
Waste Char:	A			District:	402
Waste Code:	261				
 <u>2018 Generator Info</u>					
Gen No:	ON4119612			Choice of Contact:	CO_OFFICIAL
ID:	16417			Phone No Official:	613-836-5083 Ext.
Contaminated Fac:	N			Phone No Admin:	
MHSW Facility:	N			County Ont:	OTTAWA CARLTON (RM)
NAICS Code1:	621110			County Out:	
NAICS Code2:	621510			District:	402
NAICS Code3:					
Gen Name:	Stittsville & District Medical Centre				
Gen Div:					
Gen Op Name:	Stittsville & District Medical Centre				
Gen Op Div:					
Site Adrs1:	1339 Stittsville Main St				
Site Bldg:					
Site Pobox:					
Province In:	ONTARIO				
Site Adrs2:	Unit 1				
Site City:	Stittsville				
Province Out:					
Site Postal Code:	K2S 1C6				
Site Country:	Canada				
Co Official:	MaryAnne Sweeney				
Co Admin:					
 <u>2018 Generator Manifest</u>					
ID:	39508			Sum Received Qty:	11.4
Generator No:	ON4119612			Waste Class Name:	PHARMACEUTICALS
Receiver Type:	030			Count Manifests:	2
Waste Char:	A			District:	402
Waste Code:	261				
 <u>2018 Generator Manifest</u>					
ID:	39509			Sum Received Qty:	18.1
Generator No:	ON4119612			Waste Class Name:	PATHOLOGICAL WASTES
Receiver Type:	030			Count Manifests:	2
Waste Char:	P			District:	402

<i>Map Key</i>	<i>Number of Records</i>	<i>Direction/ Distance (m)</i>	<i>Elev/Diff (m)</i>	<i>Site</i>	<i>DB</i>
----------------	--------------------------	--------------------------------	----------------------	-------------	-----------

Waste Code: 312

2019 Generator Info

Gen No:	ON4119612	Choice of Contact:	CO_OFFICIAL
ID:	16281	Phone No Official:	613-836-5083 Ext.
Contaminated Fac:	N	Phone No Admin:	
MHSW Facility:	N	County Ont:	OTTAWA CARLTON (RM)
NAICS Code1:	621110	County Out:	
NAICS Code2:	621510	District:	402
NAICS Code3:			
Gen Name:	Stittsville & District Medical Centre		
Gen Div:			
Gen Op Name:	Stittsville & District Medical Centre		
Gen Op Div:			
Site Adrs1:	1339 Stittsville Main St		
Site Bldg:			
Site Pobox:			
Province In:	ONTARIO		
Site Adrs2:	Unit 1		
Site City:	Stittsville		
Province Out:			
Site Postal Code:	K2S 1C6		
Site Country:	Canada		
Co Official:	MaryAnne Sweeney		
Co Admin:			

2019 Generator Manifest

ID:	38784	Sum Received Qty:	5.0
Generator No:	ON4119612	Waste Class Name:	PATHOLOGICAL WASTES
Receiver Type:	035	Count Manifests:	1
Waste Char:	P	District:	305
Waste Code:	312		

2019 Generator Manifest

ID:	38785	Sum Received Qty:	9.0
Generator No:	ON4119612	Waste Class Name:	PHARMACEUTICALS
Receiver Type:	030	Count Manifests:	1
Waste Char:	A	District:	402
Waste Code:	261		

2019 Generator Manifest

ID:	38783	Sum Received Qty:	4.0
Generator No:	ON4119612	Waste Class Name:	PHARMACEUTICALS
Receiver Type:	035	Count Manifests:	1
Waste Char:	A	District:	305
Waste Code:	261		

2019 Generator Manifest

ID:	38786	Sum Received Qty:	8.0
Generator No:	ON4119612	Waste Class Name:	PATHOLOGICAL WASTES
Receiver Type:	030	Count Manifests:	1
Waste Char:	P	District:	402
Waste Code:	312		

2020 Generator Info

<i>Map Key</i>	<i>Number of Records</i>	<i>Direction/ Distance (m)</i>	<i>Elev/Diff (m)</i>	<i>Site</i>	<i>DB</i>
Gen No:	ON4119612			Choice of Contact:	CO_OFFICIAL
ID:	15980			Phone No Official:	613-836-5083 Ext.204
Contaminated Fac:	N			Phone No Admin:	
MHSW Facility:	N			County Ont:	OTTAWA CARLTON (RM)
NAICS Code1:	621110			County Out:	
NAICS Code2:	621510			District:	402
NAICS Code3:					
Gen Name:		Stittsville & District Medical Centre			
Gen Div:					
Gen Op Name:		Stittsville & District Medical Centre			
Gen Op Div:					
Site Adrs1:		1339 Stittsville Main St			
Site Bldg:					
Site Pobox:					
Province In:		ONTARIO			
Site Adrs2:		Unit 1			
Site City:		Stittsville			
Province Out:					
Site Postal Code:		K2S 1C6			
Site Country:		Canada			
Co Official:		MaryAnne Sweeney			
Co Admin:					

2020 Generator Manifest

ID:	35820			Sum Received Qty:	11.4
Generator No:	ON4119612			Waste Class Name:	PATHOLOGICAL WASTES
Receiver Type:	030			Count Manifests:	1
Waste Char:	P			District:	402
Waste Code:	312				

2020 Generator Manifest

ID:	35819			Sum Received Qty:	6.2
Generator No:	ON4119612			Waste Class Name:	PHARMACEUTICALS
Receiver Type:	030			Count Manifests:	1
Waste Char:	A			District:	402
Waste Code:	261				

2021 Generator Info

Gen No:	ON4119612			Choice of Contact:	CO_OFFICIAL
ID:	15991			Phone No Official:	613-836-5083 Ext.204
Contaminated Fac:	N			Phone No Admin:	
MHSW Facility:	N			County Ont:	OTTAWA CARLTON (RM)
NAICS Code1:	621110			County Out:	
NAICS Code2:	621510			District:	402
NAICS Code3:					
Gen Name:		Stittsville & District Medical Centre			
Gen Div:					
Gen Op Name:		Stittsville & District Medical Centre			
Gen Op Div:					
Site Adrs1:		1339 Stittsville Main St			
Site Bldg:					
Site Pobox:					
Province In:		ONTARIO			
Site Adrs2:		Unit 1			
Site City:		Stittsville			
Province Out:					
Site Postal Code:		K2S 1C6			
Site Country:		Canada			
Co Official:		MaryAnne Sweeney			
Co Admin:					

Map Key	Number of Records	Direction/ Distance (m)	Elev/Diff (m)	Site	DB
<u>2021 Generator Manifest</u>					
ID:	36744			Sum Received Qty:	7.04
Generator No:	ON4119612			Waste Class Name:	PHARMACEUTICALS
Receiver Type:	030			Count Manifests:	2
Waste Char:	A			District:	402
Waste Code:	261				
<u>2021 Generator Manifest</u>					
ID:	36745			Sum Received Qty:	18.84
Generator No:	ON4119612			Waste Class Name:	PATHOLOGICAL WASTES
Receiver Type:	030			Count Manifests:	2
Waste Char:	P			District:	402
Waste Code:	312				

13	1 of 7	W/188.7	120.0 / 2.02	GELINAS FERNAND 1280 MAIN ST N STITTSVILLE ON	DTNK
--------------------	--------	---------	--------------	---	------

Delisted Expired Fuel Safety Facilities

Instance No:	9695585	Expired Date:	
Status:	EXPIRED	Max Hazard Rank:	
Instance ID:	388469	Facility Location:	
Instance Type:	FS Facility	Facility Type:	
Instance Creation Dt:		Fuel Type 2:	
Instance Install Dt:		Fuel Type 3:	
Item Description:		Panam Related:	
Manufacturer:		Panam Venue Nm:	
Model:		External Identifier:	
Serial No:		Item:	
ULC Standard:		Piping Steel:	
Quantity:		Piping Galvanized:	
Unit of Measure:		Tank Single Wall St:	
Overfill Prot Type:		Piping Underground:	
Creation Date:		Tank Underground:	
Next Periodic Str DT:		Source:	
TSSA Base Sched Cycle 2:			
TSSA Max Hazard Rank 1:			
TSSA Risk Based Periodic Yn:			
TSSA Volume of Directives:			
TSSA Periodic Exempt:			
TSSA Statutory Interval:			
TSSA Recd Insp Interva:			
TSSA Recd Tolerance:			
TSSA Program Area:			
TSSA Program Area 2:			
Description:	FS Gasoline Station - Full Serve		
Original Source:	EXP		
Record Date:	Up to Mar 2012		

13	2 of 7	W/188.7	120.0 / 2.02	GELINAS FERNAND 1280 MAIN ST N STITTSVILLE ON	DTNK
--------------------	--------	---------	--------------	---	------

Delisted Expired Fuel Safety

Map Key	Number of Records	Direction/ Distance (m)	Elev/Diff (m)	Site	DB
Facilities					
Instance No:	11414175			Expired Date:	
Status:	EXPIRED			Max Hazard Rank:	
Instance ID:	82893			Facility Location:	
Instance Type:	FS Piping			Facility Type:	
Instance Creation Dt:				Fuel Type 2:	
Instance Install Dt:				Fuel Type 3:	
Item Description:				Panam Related:	
Manufacturer:				Panam Venue Nm:	
Model:				External Identifier:	
Serial No:				Item:	
ULC Standard:				Piping Steel:	
Quantity:				Piping Galvanized:	
Unit of Measure:				Tank Single Wall St:	
Overfill Prot Type:				Piping Underground:	
Creation Date:				Tank Underground:	
Next Periodic Str DT:				Source:	
TSSA Base Sched Cycle 2:					
TSSAMax Hazard Rank 1:					
TSSA Risk Based Periodic Yn:					
TSSA Volume of Directives:					
TSSA Periodic Exempt:					
TSSA Statutory Interval:					
TSSA Recd Insp Interva:					
TSSA Recd Tolerance:					
TSSA Program Area:					
TSSA Program Area 2:					
Description:		FS Piping			
Original Source:		EXP			
Record Date:		Up to Mar 2012			
13	3 of 7	W/188.7	120.0 / 2.02	GELINAS FERNAND 1280 MAIN ST N STITTSVILLE ON	EXP
Inventory No:	11414138			Tank Material:	Steel
Inventory Status:	EXPIRED			Corrosion Protect:	Sacrificial anode
Installation Year:	1983			Overfill Protection:	
Capacity:	22700			Inventory Context:	FS Liquid Fuel Tank
Capacity Unit:				Inventory Item:	FS LIQUID FUEL TANK
Tank Type:					
Manufacturer:					
Model:					
Description:					
Previous Fuel Type:		Gasoline			
13	4 of 7	W/188.7	120.0 / 2.02	GELINAS FERNAND 1280 MAIN ST N STITTSVILLE ON	EXP
Inventory No:	11414155			Tank Material:	Steel
Inventory Status:	EXPIRED			Corrosion Protect:	Sacrificial anode
Installation Year:	1983			Overfill Protection:	
Capacity:	22700			Inventory Context:	FS Liquid Fuel Tank
Capacity Unit:				Inventory Item:	FS LIQUID FUEL TANK
Tank Type:					
Manufacturer:					
Model:					
Description:					
Previous Fuel Type:		Gasoline			

Map Key	Number of Records	Direction/ Distance (m)	Elev/Diff (m)	Site	DB
13	5 of 7	W/188.7	120.0 / 2.02	GELINAS FERNAND 1280 MAIN ST N STITTSVILLE ON	EXP
Inventory No:	10981652			Tank Material:	Steel
Inventory Status:	EXPIRED			Corrosion Protect:	Sacrificial anode
Installation Year:	1983			Overfill Protection:	
Capacity:	22700			Inventory Context:	FS Liquid Fuel Tank
Capacity Unit:				Inventory Item:	FS LIQUID FUEL TANK
Tank Type:					
Manufacturer:					
Model:					
Description:					
Previous Fuel Type:	Gasoline				
13	6 of 7	W/188.7	120.0 / 2.02	GELINAS FERNAND 1280 MAIN ST N STITTSVILLE ON	EXP
Inventory No:	11414124			Tank Material:	Steel
Inventory Status:	EXPIRED			Corrosion Protect:	Sacrificial anode
Installation Year:	1983			Overfill Protection:	
Capacity:	22700			Inventory Context:	FS Liquid Fuel Tank
Capacity Unit:				Inventory Item:	FS LIQUID FUEL TANK
Tank Type:					
Manufacturer:					
Model:					
Description:					
Previous Fuel Type:	Gasoline				
13	7 of 7	W/188.7	120.0 / 2.02	GELINAS FERNAND 1280 MAIN ST N STITTSVILLE ON K2S1B8	PRT
Location ID:	14093				
Type:	retail				
Expiry Date:	1994-05-31				
Capacity (L):	90800				
Licence #:	0076389568				
14	1 of 10	S/189.4	117.9 / -0.06	Stittsville & District Medical Centre 1339 Stittsville Main St Stittsville ON K2S 1B2	GEN
<u>Generator Info</u>					
Generator No:	ON4119612			Choice of Contact:	
Approval Years:	2010			Contaminated Fac:	
Status:				MHSW Facility:	
PO Box No:				SIC Code:	621110, 621510
Country:					
Co Admin:					
Phone No Admin:					
SIC Description:	Offices of Physicians, Medical and Diagnostic Laboratories				
<u>Waste Detail(s)</u>					

Map Key	Number of Records	Direction/ Distance (m)	Elev/Diff (m)	Site	DB
Waste Class:		312			
Waste Class Name:		PATHOLOGICAL WASTES			
<u>Waste Detail(s)</u>					
Waste Class:		261			
Waste Class Name:		PHARMACEUTICALS			

14	2 of 10	S/189.4	117.9 / -0.06	Stittsville & District Medical Centre 1339 Stittsville Main St Stittsville ON K2S 1B2	GEN
--------------------	---------	---------	---------------	---	-----

Generator Info

Generator No:	ON4119612	Choice of Contact:	
Approval Years:	2011	Contaminated Fac:	
Status:		MHSW Facility:	
PO Box No:		SIC Code:	621110, 621510
Country:			
Co Admin:			
Phone No Admin:			
SIC Description:	Offices of Physicians, Medical and Diagnostic Laboratories		

Waste Detail(s)

Waste Class:	312
Waste Class Name:	PATHOLOGICAL WASTES

Waste Detail(s)

Waste Class:	261
Waste Class Name:	PHARMACEUTICALS

14	3 of 10	S/189.4	117.9 / -0.06	Stittsville & District Medical Centre 1339 Stittsville Main St Unit 1 Stittsville ON K2S 1B2	GEN
--------------------	---------	---------	---------------	--	-----

Generator Info

Generator No:	ON4119612	Choice of Contact:	
Approval Years:	2012	Contaminated Fac:	
Status:		MHSW Facility:	
PO Box No:		SIC Code:	621110, 621510
Country:			
Co Admin:			
Phone No Admin:			
SIC Description:	Offices of Physicians, Medical and Diagnostic Laboratories		

Waste Detail(s)

Waste Class:	312
Waste Class Name:	PATHOLOGICAL WASTES

Waste Detail(s)

Waste Class:	261
---------------------	-----

Map Key	Number of Records	Direction/ Distance (m)	Elev/Diff (m)	Site	DB
Waste Class Name:		PHARMACEUTICALS			
14	4 of 10	S/189.4	117.9 / -0.06	Stittsville & District Medical Centre 1339 Stittsville Main St Unit 1 Stittsville ON	GEN
<u>Generator Info</u>					
Generator No:	ON4119612			Choice of Contact:	
Approval Years:	2013			Contaminated Fac:	
Status:				MHSW Facility:	
PO Box No:				SIC Code:	621110, 621510
Country:					
Co Admin:					
Phone No Admin:					
SIC Description:	OFFICES OF PHYSICIANS, MEDICAL AND DIAGNOSTIC LABORATORIES				
<u>Waste Detail(s)</u>					
Waste Class:	312				
Waste Class Name:	PATHOLOGICAL WASTES				
<u>Waste Detail(s)</u>					
Waste Class:	261				
Waste Class Name:	PHARMACEUTICALS				
14	5 of 10	S/189.4	117.9 / -0.06	Stittsville & District Medical Centre 1339 Stittsville Main St Unit 1 Stittsville ON K2S 1C6	GEN
<u>Generator Info</u>					
Generator No:	ON4119612			Choice of Contact:	CO_OFFICIAL
Approval Years:	2016			Contaminated Fac:	No
Status:				MHSW Facility:	No
PO Box No:				SIC Code:	621110, 621510
Country:	Canada				
Co Admin:					
Phone No Admin:					
SIC Description:	OFFICES OF PHYSICIANS, MEDICAL AND DIAGNOSTIC LABORATORIES				
<u>Waste Detail(s)</u>					
Waste Class:	261				
Waste Class Name:	PHARMACEUTICALS				
<u>Waste Detail(s)</u>					
Waste Class:	312				
Waste Class Name:	PATHOLOGICAL WASTES				
14	6 of 10	S/189.4	117.9 / -0.06	Stittsville & District Medical Centre 1339 Stittsville Main St Unit 1 Stittsville ON K2S 1C6	GEN

Map Key	Number of Records	Direction/ Distance (m)	Elev/Diff (m)	Site	DB
---------	-------------------	-------------------------	---------------	------	----

Generator Info

Generator No:	ON4119612	Choice of Contact:	CO_OFFICIAL
Approval Years:	2015	Contaminated Fac:	No
Status:		MHSW Facility:	No
PO Box No:		SIC Code:	621110, 621510
Country:	Canada		
Co Admin:			
Phone No Admin:			
SIC Description:	OFFICES OF PHYSICIANS, MEDICAL AND DIAGNOSTIC LABORATORIES		

Waste Detail(s)

Waste Class:	312
Waste Class Name:	PATHOLOGICAL WASTES

Waste Detail(s)

Waste Class:	261
Waste Class Name:	PHARMACEUTICALS

<u>14</u>	7 of 10	S/189.4	117.9 / -0.06	Stittsville & District Medical Centre 1339 Stittsville Main St Unit 1 Stittsville ON K2S 1C6	GEN
---------------------------	---------	---------	---------------	--	-----

Generator Info

Generator No:	ON4119612	Choice of Contact:	CO_OFFICIAL
Approval Years:	2014	Contaminated Fac:	No
Status:		MHSW Facility:	No
PO Box No:		SIC Code:	621110, 621510
Country:	Canada		
Co Admin:			
Phone No Admin:			
SIC Description:	OFFICES OF PHYSICIANS, MEDICAL AND DIAGNOSTIC LABORATORIES		

Waste Detail(s)

Waste Class:	261
Waste Class Name:	PHARMACEUTICALS

Waste Detail(s)

Waste Class:	312
Waste Class Name:	PATHOLOGICAL WASTES

<u>14</u>	8 of 10	S/189.4	117.9 / -0.06	Stittsville & District Medical Centre 1339 Stittsville Main St Unit 1 Stittsville ON K2S 1C6	GEN
---------------------------	---------	---------	---------------	--	-----

Generator Info

Generator No:	ON4119612	Choice of Contact:	
Approval Years:	As of Dec 2018	Contaminated Fac:	
Status:	Registered	MHSW Facility:	

Map Key	Number of Records	Direction/ Distance (m)	Elev/Diff (m)	Site	DB
---------	-------------------	----------------------------	------------------	------	----

PO Box No:
Country: Canada
Co Admin:
Phone No Admin:
SIC Description:

Waste Detail(s)

Waste Class: 261 A
Waste Class Name: Pharmaceuticals

Waste Detail(s)

Waste Class: 312 P
Waste Class Name: Pathological wastes

14	9 of 10	S/189.4	117.9 / -0.06	Stittsville & District Medical Centre 1339 Stittsville Main St Unit 1 Stittsville ON K2S 1C6	GEN
--------------------	---------	---------	---------------	--	-----

Generator Info

Generator No: ON4119612	Choice of Contact:
Approval Years: As of Jul 2020	Contaminated Fac:
Status: Registered	MHSW Facility:
PO Box No:	SIC Code:
Country: Canada	
Co Admin:	
Phone No Admin:	
SIC Description:	

Waste Detail(s)

Waste Class: 261 A
Waste Class Name: Pharmaceuticals

Waste Detail(s)

Waste Class: 312 P
Waste Class Name: Pathological wastes

14	10 of 10	S/189.4	117.9 / -0.06	Stittsville & District Medical Centre 1339 Stittsville Main St Unit 1 Stittsville ON K2S 1C6	GEN
--------------------	----------	---------	---------------	--	-----

Generator Info

Generator No: ON4119612	Choice of Contact:
Approval Years: As of Nov 2021	Contaminated Fac:
Status: Registered	MHSW Facility:
PO Box No:	SIC Code:
Country: Canada	
Co Admin:	
Phone No Admin:	
SIC Description:	

Map Key	Number of Records	Direction/ Distance (m)	Elev/Diff (m)	Site	DB
<u>Waste Detail(s)</u>					
Waste Class:		261 A			
Waste Class Name:		Pharmaceuticals			
<u>Waste Detail(s)</u>					
Waste Class:		312 P			
Waste Class Name:		Pathological wastes			

15	1 of 1	SW/192.3	119.9 / 1.94	lot 23 con 11 ON	WWIS
Well ID:	1502843			Flowing (Y/N):	
Construction Date:				Flow Rate:	
Use 1st:	Domestic			Data Entry Status:	
Use 2nd:	0			Data Src:	1
Final Well Status:	Water Supply			Date Received:	11/08/1955
Water Type:				Selected Flag:	TRUE
Casing Material:				Abandonment Rec:	
Audit No:				Contractor:	4824
Tag:				Form Version:	1
Constructn Method:				Owner:	
Elevation (m):				County:	OTTAWA-CARLETON
Elevatn Reliabilty:				Lot:	023
Depth to Bedrock:				Concession:	11
Well Depth:				Concession Name:	CON
Overburden/Bedrock:				Easting NAD83:	
Pump Rate:				Northing NAD83:	
Static Water Level:				Zone:	
Clear/Cloudy:				UTM Reliability:	
Municipality:	STITTSVILLE VILLAGE (GOULBOURN)				
Site Info:					
PDF URL (Map):	https://d2khazk8e83rdv.cloudfront.net/moe_mapping/downloads/2Water/Wells_pdfs/150\1502843.pdf				

Additional Detail(s) (Map)

Well Completed Date:	08/09/1955
Year Completed:	1955
Depth (m):	19.812
Latitude:	45.2647160787194
Longitude:	-75.9285277252024
Point X:	-75.9285275637446
Point Y:	45.2647160726047
Path:	150\1502843.pdf

Bore Hole Information

Bore Hole ID:	10024886	Elevation:	
DP2BR:		Elevrc:	
Spatial Status:		Zone:	18
Code OB:		East83:	427155.60
Code OB Desc:		North83:	5012777.00
Open Hole:		Org CS:	
Cluster Kind:		UTMRC:	5
Date Completed:	08/09/1955	UTMRC Desc:	margin of error : 100 m - 300 m
Remarks:		Location Method:	p5
Location Method Desc:	Original Pre1985 UTM Rel Code 5: margin of error : 100 m - 300 m		
Elevrc Desc:			
Location Source Date:			
Improvement Location Source:			

Map Key	Number of Records	Direction/ Distance (m)	Elev/Diff (m)	Site	DB
Improvement Location Method:					
Source Revision Comment:					
Supplier Comment:					
<u>Overburden and Bedrock</u>					
<u>Materials Interval</u>					
Formation ID:		930995412			
Layer:		1			
Color:		7			
General Color:		RED			
Material 1:		09			
Material 1 Desc:		MEDIUM SAND			
Material 2:					
Material 2 Desc:					
Material 3:					
Material 3 Desc:					
Formation Top Depth:		0.0			
Formation End Depth:		20.0			
Formation End Depth UOM:		ft			
<u>Overburden and Bedrock</u>					
<u>Materials Interval</u>					
Formation ID:		930995413			
Layer:		2			
Color:		2			
General Color:		GREY			
Material 1:		15			
Material 1 Desc:		LIMESTONE			
Material 2:					
Material 2 Desc:					
Material 3:					
Material 3 Desc:					
Formation Top Depth:		20.0			
Formation End Depth:		65.0			
Formation End Depth UOM:		ft			
<u>Method of Construction & Well Use</u>					
Method Construction ID:		961502843			
Method Construction Code:		1			
Method Construction:		Cable Tool			
Other Method Construction:					
<u>Pipe Information</u>					
Pipe ID:		10573456			
Casing No:		1			
Comment:					
Alt Name:					
<u>Construction Record - Casing</u>					
Casing ID:		930042552			
Layer:		2			
Material:		4			
Open Hole or Material:		OPEN HOLE			
Depth From:					
Depth To:		65.0			
Casing Diameter:		4.0			

Map Key	Number of Records	Direction/ Distance (m)	Elev/Diff (m)	Site	DB
Casing Diameter UOM:		inch			
Casing Depth UOM:		ft			
<u>Construction Record - Casing</u>					
Casing ID:		930042551			
Layer:		1			
Material:		1			
Open Hole or Material:		STEEL			
Depth From:					
Depth To:		20.0			
Casing Diameter:		4.0			
Casing Diameter UOM:		inch			
Casing Depth UOM:		ft			
<u>Results of Well Yield Testing</u>					
Pumping Test Method Desc:		PUMP			
Pump Test ID:		991502843			
Pump Set At:					
Static Level:		18.0			
Final Level After Pumping:		22.0			
Recommended Pump Depth:					
Pumping Rate:		3.0			
Flowing Rate:					
Recommended Pump Rate:					
Levels UOM:		ft			
Rate UOM:		GPM			
Water State After Test Code:		1			
Water State After Test:		CLEAR			
Pumping Test Method:		1			
Pumping Duration HR:		2			
Pumping Duration MIN:		0			
Flowing:		No			
<u>Water Details</u>					
Water ID:		933455652			
Layer:		1			
Kind Code:		1			
Kind:		FRESH			
Water Found Depth:		65.0			
Water Found Depth UOM:		ft			

16 1 of 1 WSW/199.0 119.9 / 1.94 lot 23 con 11 ON WWIS

Well ID:	1515572	Flowing (Y/N):	
Construction Date:		Flow Rate:	
Use 1st:	Commerical	Data Entry Status:	
Use 2nd:	0	Data Src:	1
Final Well Status:	Water Supply	Date Received:	09/28/1976
Water Type:		Selected Flag:	TRUE
Casing Material:		Abandonment Rec:	
Audit No:		Contractor:	1558
Tag:		Form Version:	1
Constructn Method:		Owner:	
Elevation (m):		County:	OTTAWA-CARLETON
Elevatn Reliability:		Lot:	023
Depth to Bedrock:		Concession:	11
Well Depth:		Concession Name:	CON
Overburden/Bedrock:		Easting NAD83:	

Map Key	Number of Records	Direction/ Distance (m)	Elev/Diff (m)	Site	DB
Pump Rate:				Northing NAD83:	
Static Water Level:				Zone:	
Clear/Cloudy:				UTM Reliability:	
Municipality:		STITTSVILLE VILLAGE (GOULBOURN)			
Site Info:					
PDF URL (Map):		https://d2khazk8e83rdv.cloudfront.net/moe_mapping/downloads/2Water/Wells_pdfs/151\1515572.pdf			

Additional Detail(s) (Map)

Well Completed Date: 08/11/1976
Year Completed: 1976
Depth (m): 19.812
Latitude: 45.2652033207607
Longitude: -75.9294916823605
Point X: -75.92949152126131
Point Y: 45.265203314627755
Path: 151\1515572.pdf

Bore Hole Information

Bore Hole ID:	10037518	Elevation:	
DP2BR:		Elevrc:	
Spatial Status:		Zone:	18
Code OB:		East83:	427080.60
Code OB Desc:		North83:	5012832.00
Open Hole:		Org CS:	
Cluster Kind:		UTMRC:	4
Date Completed:	08/11/1976	UTMRC Desc:	margin of error : 30 m - 100 m
Remarks:		Location Method:	p4
Location Method Desc:	Original Pre1985 UTM Rel Code 4: margin of error : 30 m - 100 m		
Elevrc Desc:			
Location Source Date:			
Improvement Location Source:			
Improvement Location Method:			
Source Revision Comment:			
Supplier Comment:			

Overburden and Bedrock

Materials Interval

Formation ID: 931029589
Layer: 3
Color: 2
General Color: GREY
Material 1: 15
Material 1 Desc: LIMESTONE
Material 2:
Material 2 Desc:
Material 3:
Material 3 Desc:
Formation Top Depth: 25.0
Formation End Depth: 65.0
Formation End Depth UOM: ft

Overburden and Bedrock

Materials Interval

Formation ID: 931029588
Layer: 2
Color: 2
General Color: GREY

Map Key	Number of Records	Direction/ Distance (m)	Elev/Diff (m)	Site	DB
Material 1:		11			
Material 1 Desc:		GRAVEL			
Material 2:		13			
Material 2 Desc:		BOULDERS			
Material 3:		79			
Material 3 Desc:		PACKED			
Formation Top Depth:		10.0			
Formation End Depth:		25.0			
Formation End Depth UOM:		ft			
<u>Overburden and Bedrock</u>					
<u>Materials Interval</u>					
Formation ID:		931029587			
Layer:		1			
Color:		2			
General Color:		GREY			
Material 1:		28			
Material 1 Desc:		SAND			
Material 2:		13			
Material 2 Desc:		BOULDERS			
Material 3:		79			
Material 3 Desc:		PACKED			
Formation Top Depth:		0.0			
Formation End Depth:		10.0			
Formation End Depth UOM:		ft			
<u>Method of Construction & Well</u>					
<u>Use</u>					
Method Construction ID:		961515572			
Method Construction Code:		5			
Method Construction:		Air Percussion			
Other Method Construction:					
<u>Pipe Information</u>					
Pipe ID:		10586088			
Casing No:		1			
Comment:					
Alt Name:					
<u>Construction Record - Casing</u>					
Casing ID:		930066183			
Layer:		1			
Material:		1			
Open Hole or Material:		STEEL			
Depth From:					
Depth To:		29.0			
Casing Diameter:		6.0			
Casing Diameter UOM:		inch			
Casing Depth UOM:		ft			
<u>Construction Record - Casing</u>					
Casing ID:		930066184			
Layer:		2			
Material:		4			
Open Hole or Material:		OPEN HOLE			
Depth From:					
Depth To:		65.0			

Map Key	Number of Records	Direction/ Distance (m)	Elev/Diff (m)	Site	DB
Casing Diameter:		6.0			
Casing Diameter UOM:		inch			
Casing Depth UOM:		ft			
<u>Results of Well Yield Testing</u>					
Pumping Test Method Desc:		PUMP			
Pump Test ID:		991515572			
Pump Set At:					
Static Level:					
Final Level After Pumping:					
Recommended Pump Depth:					
Pumping Rate:					
Flowing Rate:					
Recommended Pump Rate:		5.0			
Levels UOM:		ft			
Rate UOM:		GPM			
Water State After Test Code:		1			
Water State After Test:		CLEAR			
Pumping Test Method:		1			
Pumping Duration HR:		1			
Pumping Duration MIN:		0			
Flowing:		No			
<u>Water Details</u>					
Water ID:		933471700			
Layer:		1			
Kind Code:		1			
Kind:		FRESH			
Water Found Depth:		62.0			
Water Found Depth UOM:		ft			

[17](#)

1 of 1

SSW/209.6

119.9 / 1.94

ON

WWIS

Well ID:	1514004	Flowing (Y/N):	
Construction Date:		Flow Rate:	
Use 1st:	Domestic	Data Entry Status:	
Use 2nd:	0	Data Src:	1
Final Well Status:	Water Supply	Date Received:	05/06/1974
Water Type:		Selected Flag:	TRUE
Casing Material:		Abandonment Rec:	
Audit No:		Contractor:	1558
Tag:		Form Version:	1
Constructn Method:		Owner:	
Elevation (m):		County:	OTTAWA-CARLETON
Elevatn Reliability:		Lot:	
Depth to Bedrock:		Concession:	
Well Depth:		Concession Name:	
Overburden/Bedrock:		Easting NAD83:	
Pump Rate:		Northing NAD83:	
Static Water Level:		Zone:	
Clear/Cloudy:		UTM Reliability:	
Municipality:	STITTSVILLE VILLAGE		
Site Info:			
PDF URL (Map):	https://d2khazk8e83rdv.cloudfront.net/moe_mapping/downloads/2Water/Wells_pdfs/151\1514004.pdf		

Additional Detail(s) (Map)

Well Completed Date: 04/29/1974

Map Key	Number of Records	Direction/ Distance (m)	Elev/Diff (m)	Site	DB
Year Completed:		1974			
Depth (m):		24.384			
Latitude:		45.2644751420957			
Longitude:		-75.9282688635161			
Point X:		-75.92826870262343			
Point Y:		45.26447513558339			
Path:		151\1514004.pdf			

Bore Hole Information

Bore Hole ID:	10035986	Elevation:	
DP2BR:		Elevrc:	
Spatial Status:		Zone:	18
Code OB:		East83:	427175.60
Code OB Desc:		North83:	5012750.00
Open Hole:		Org CS:	
Cluster Kind:		UTMRC:	4
Date Completed:	04/29/1974	UTMRC Desc:	margin of error : 30 m - 100 m
Remarks:		Location Method:	p4
Location Method Desc:	Original Pre1985 UTM Rel Code 4: margin of error : 30 m - 100 m		
Elevrc Desc:			
Location Source Date:			
Improvement Location Source:			
Improvement Location Method:			
Source Revision Comment:			
Supplier Comment:			

Overburden and Bedrock

Materials Interval

Formation ID:	931025063
Layer:	2
Color:	8
General Color:	BLACK
Material 1:	15
Material 1 Desc:	LIMESTONE
Material 2:	85
Material 2 Desc:	SOFT
Material 3:	
Material 3 Desc:	
Formation Top Depth:	22.0
Formation End Depth:	80.0
Formation End Depth UOM:	ft

Overburden and Bedrock

Materials Interval

Formation ID:	931025062
Layer:	1
Color:	6
General Color:	BROWN
Material 1:	11
Material 1 Desc:	GRAVEL
Material 2:	13
Material 2 Desc:	BOULDERS
Material 3:	28
Material 3 Desc:	SAND
Formation Top Depth:	0.0
Formation End Depth:	22.0
Formation End Depth UOM:	ft

Method of Construction & Well

<i>Map Key</i>	<i>Number of Records</i>	<i>Direction/ Distance (m)</i>	<i>Elev/Diff (m)</i>	<i>Site</i>	<i>DB</i>
<u>Use</u>					
<i>Method Construction ID:</i>		961514004			
<i>Method Construction Code:</i>		5			
<i>Method Construction:</i>		Air Percussion			
<i>Other Method Construction:</i>					
<u>Pipe Information</u>					
<i>Pipe ID:</i>		10584556			
<i>Casing No:</i>		1			
<i>Comment:</i>					
<i>Alt Name:</i>					
<u>Construction Record - Casing</u>					
<i>Casing ID:</i>		930063575			
<i>Layer:</i>		2			
<i>Material:</i>		4			
<i>Open Hole or Material:</i>		OPEN HOLE			
<i>Depth From:</i>					
<i>Depth To:</i>		80.0			
<i>Casing Diameter:</i>		6.0			
<i>Casing Diameter UOM:</i>		inch			
<i>Casing Depth UOM:</i>		ft			
<u>Construction Record - Casing</u>					
<i>Casing ID:</i>		930063574			
<i>Layer:</i>		1			
<i>Material:</i>		1			
<i>Open Hole or Material:</i>		STEEL			
<i>Depth From:</i>					
<i>Depth To:</i>		24.0			
<i>Casing Diameter:</i>		6.0			
<i>Casing Diameter UOM:</i>		inch			
<i>Casing Depth UOM:</i>		ft			
<u>Results of Well Yield Testing</u>					
<i>Pumping Test Method Desc:</i>		PUMP			
<i>Pump Test ID:</i>		991514004			
<i>Pump Set At:</i>					
<i>Static Level:</i>		10.0			
<i>Final Level After Pumping:</i>		60.0			
<i>Recommended Pump Depth:</i>		75.0			
<i>Pumping Rate:</i>		5.0			
<i>Flowing Rate:</i>					
<i>Recommended Pump Rate:</i>		5.0			
<i>Levels UOM:</i>		ft			
<i>Rate UOM:</i>		GPM			
<i>Water State After Test Code:</i>		1			
<i>Water State After Test:</i>		CLEAR			
<i>Pumping Test Method:</i>		1			
<i>Pumping Duration HR:</i>		1			
<i>Pumping Duration MIN:</i>		0			
<i>Flowing:</i>		No			
<u>Draw Down & Recovery</u>					
<i>Pump Test Detail ID:</i>		934099773			
<i>Test Type:</i>		Draw Down			

<i>Map Key</i>	<i>Number of Records</i>	<i>Direction/ Distance (m)</i>	<i>Elev/Diff (m)</i>	<i>Site</i>	<i>DB</i>
<i>Test Duration:</i>		15			
<i>Test Level:</i>		60.0			
<i>Test Level UOM:</i>		ft			
<u>Draw Down & Recovery</u>					
<i>Pump Test Detail ID:</i>		934899311			
<i>Test Type:</i>		Draw Down			
<i>Test Duration:</i>		60			
<i>Test Level:</i>		60.0			
<i>Test Level UOM:</i>		ft			
<u>Draw Down & Recovery</u>					
<i>Pump Test Detail ID:</i>		934641840			
<i>Test Type:</i>		Draw Down			
<i>Test Duration:</i>		45			
<i>Test Level:</i>		60.0			
<i>Test Level UOM:</i>		ft			
<u>Draw Down & Recovery</u>					
<i>Pump Test Detail ID:</i>		934380848			
<i>Test Type:</i>		Draw Down			
<i>Test Duration:</i>		30			
<i>Test Level:</i>		60.0			
<i>Test Level UOM:</i>		ft			
<u>Water Details</u>					
<i>Water ID:</i>		933469769			
<i>Layer:</i>		1			
<i>Kind Code:</i>		1			
<i>Kind:</i>		FRESH			
<i>Water Found Depth:</i>		60.0			
<i>Water Found Depth UOM:</i>		ft			
<u>Water Details</u>					
<i>Water ID:</i>		933469770			
<i>Layer:</i>		2			
<i>Kind Code:</i>		1			
<i>Kind:</i>		FRESH			
<i>Water Found Depth:</i>		75.0			
<i>Water Found Depth UOM:</i>		ft			

18	1 of 3	WSW/214.4	119.9 / 1.94	Shoppers Drug Mart #1306 1300 STITTSVILLE MAIN STREET, UNIT 101A STITTSVILLE ON	GEN
--------------------	--------	-----------	--------------	---	-----

Generator Info

<i>Generator No:</i>	ON4991698	<i>Choice of Contact:</i>	
<i>Approval Years:</i>	As of Oct 2022	<i>Contaminated Fac:</i>	
<i>Status:</i>	Registered	<i>MHSW Facility:</i>	
<i>PO Box No:</i>		<i>SIC Code:</i>	
<i>Country:</i>	Canada		
<i>Co Admin:</i>			
<i>Phone No Admin:</i>			

Map Key	Number of Records	Direction/ Distance (m)	Elev/Diff (m)	Site	DB
----------------	--------------------------	--------------------------------	----------------------	-------------	-----------

SIC Description:

Waste Detail(s)

Waste Class: 312 P
Waste Class Name: PATHOLOGICAL WASTES

Waste Detail(s)

Waste Class: 261 A
Waste Class Name: PHARMACEUTICALS

Generator Info (as of Dec 2024)

Generator No: ON4991698
Generator Company Name: Shoppers Drug Mart #1306
Street: 1300 STITTSVILLE MAIN STREET, UNIT 101A
City: STITTSVILLE
Province State: Ontario
Country: Canada
Postal Code: K2S1A3
Waste Class: 312 P,261 A

Waste Class Decoded:

312 - PATHOLOGICAL WASTES; 261 - PHARMACEUTICALS

Generator Info (as of Apr 2025)

Generator Company Name: Shoppers Drug Mart #1306
Generator Site Address: 1300 STITTSVILLE MAIN STREET, UNIT 101A
City: STITTSVILLE
Province State: Ontario
Country: Canada
Postal Code: K2S1A3
Waste Class: 312 P, 261 A

Waste Class Decoded:

312 - PATHOLOGICAL WASTES; 261 - PHARMACEUTICALS

Waste Characteristic Decoded:

P - Pathological; A - Acutely Hazardous Waste Chem.

2017 Generator Info

Gen No:	ON4991698	Choice of Contact:	CO_ADMIN
ID:	19804	Phone No Official:	613-831-0901 Ext.
Contaminated Fac:	N	Phone No Admin:	4164931220 Ext.3218
MHSW Facility:	N	County Ont:	OTTAWA CARLTON (RM)
NAICS Code1:	446110	County Out:	
NAICS Code2:		District:	402
NAICS Code3:			
Gen Name:	A.L. Fairfax Pharmacy Inc.		
Gen Div:			
Gen Op Name:	Shoppers Drug Mart 1246		
Gen Op Div:			
Site Adrs1:	1300 STITTSVILLE MAIN STREET, UNIT 101A		

Map Key	Number of Records	Direction/ Distance (m)	Elev/Diff (m)	Site	DB
Site Bldg:					
Site Pobox:					
Province In:		ONTARIO			
Site Adrs2:					
Site City:		STITTSVILLE			
Province Out:					
Site Postal Code:		K2S 1A3			
Site Country:					
Co Official:		AMANDA FAIRFAX			
Co Admin:		NASTRAN NAJAFI-FARD			

2017 Generator Manifest

ID:	43802	Sum Received Qty:	9.0
Generator No:	ON4991698	Waste Class Name:	PHARMACEUTICALS
Receiver Type:	030	Count Manifests:	1
Waste Char:	A	District:	402
Waste Code:	261		

2017 Generator Manifest

ID:	43803	Sum Received Qty:	10.0
Generator No:	ON4991698	Waste Class Name:	PATHOLOGICAL WASTES
Receiver Type:	030	Count Manifests:	1
Waste Char:	P	District:	402
Waste Code:	312		

2017 Generator Manifest

ID:	43801	Sum Received Qty:	8.0
Generator No:	ON4991698	Waste Class Name:	PATHOLOGICAL WASTES
Receiver Type:	035	Count Manifests:	1
Waste Char:	P	District:	305
Waste Code:	312		

2018 Generator Info

Gen No:	ON4991698	Choice of Contact:	CO_ADMIN
ID:	19903	Phone No Official:	613-831-0901 Ext.
Contaminated Fac:	N	Phone No Admin:	4164931220 Ext.
MHSW Facility:	N	County Ont:	OTTAWA CARLTON (RM)
NAICS Code1:	446110	County Out:	
NAICS Code2:		District:	402
NAICS Code3:			
Gen Name:	Stan Tsykov Pharmacy Limited		
Gen Div:	Shoppers Drug Mart 1246		
Gen Op Name:	Shoppers Drug Mart 1246		
Gen Op Div:	Shoppers Drug Mart 1246		
Site Adrs1:	1300 STITTSVILLE MAIN STREET, UNIT 101A		
Site Bldg:			
Site Pobox:			
Province In:	ONTARIO		
Site Adrs2:			
Site City:	STITTSVILLE		
Province Out:			
Site Postal Code:	K2S 1A3		
Site Country:	Canada		
Co Official:	STAN TSYKOV		
Co Admin:	Pharmacy Operations Development		

2019 Generator Info

<i>Map Key</i>	<i>Number of Records</i>	<i>Direction/ Distance (m)</i>	<i>Elev/Diff (m)</i>	<i>Site</i>	<i>DB</i>
Gen No:	ON4991698			Choice of Contact:	CO_ADMIN
ID:	19923			Phone No Official:	613-831-0901 Ext.
Contaminated Fac:	N			Phone No Admin:	4164931220 Ext.
MHSW Facility:	N			County Ont:	OTTAWA CARLTON (RM)
NAICS Code1:	446110			County Out:	
NAICS Code2:				District:	402
NAICS Code3:					
Gen Name:		Stan Tsykov Pharmacy Limited			
Gen Div:					
Gen Op Name:		Shoppers Drug Mart 1246			
Gen Op Div:					
Site Adrs1:		1300 STITTSVILLE MAIN STREET, UNIT 101A			
Site Bldg:					
Site Pobox:					
Province In:		ONTARIO			
Site Adrs2:					
Site City:		STITTSVILLE			
Province Out:					
Site Postal Code:		K2S 1A3			
Site Country:		Canada			
Co Official:		STAN TSYKOV			
Co Admin:		Pharmacy Operations Development			

2019 Generator Manifest

ID:	43240	Sum Received Qty:	5.0
Generator No:	ON4991698	Waste Class Name:	PHARMACEUTICALS
Receiver Type:	030	Count Manifests:	1
Waste Char:	A	District:	402
Waste Code:	261		

2019 Generator Manifest

ID:	43241	Sum Received Qty:	28.0
Generator No:	ON4991698	Waste Class Name:	PATHOLOGICAL WASTES
Receiver Type:	030	Count Manifests:	1
Waste Char:	P	District:	402
Waste Code:	312		

2020 Generator Info

Gen No:	ON4991698	Choice of Contact:	CO_ADMIN
ID:	19648	Phone No Official:	613-831-0901 Ext.
Contaminated Fac:	N	Phone No Admin:	4164931220 Ext.
MHSW Facility:	N	County Ont:	OTTAWA CARLTON (RM)
NAICS Code1:	446110	County Out:	
NAICS Code2:		District:	402
NAICS Code3:			
Gen Name:		Stan Tsykov Pharmacy Limited	
Gen Div:			
Gen Op Name:		Shoppers Drug Mart 1246	
Gen Op Div:			
Site Adrs1:		1300 STITTSVILLE MAIN STREET, UNIT 101A	
Site Bldg:			
Site Pobox:			
Province In:		ONTARIO	
Site Adrs2:			
Site City:		STITTSVILLE	
Province Out:			
Site Postal Code:		K2S 1A3	
Site Country:		Canada	
Co Official:		STAN TSYKOV	
Co Admin:		Pharmacy Operations Development	

Map Key	Number of Records	Direction/ Distance (m)	Elev/Diff (m)	Site	DB
---------	-------------------	-------------------------	---------------	------	----

2020 Generator Manifest

ID:	39999	Sum Received Qty:	20.0
Generator No:	ON4991698	Waste Class Name:	PATHOLOGICAL WASTES
Receiver Type:	030	Count Manifests:	1
Waste Char:	P	District:	402
Waste Code:	312		

2021 Generator Info

Gen No:	ON4991698	Choice of Contact:	CO_ADMIN
ID:	19794	Phone No Official:	613-831-0901 Ext.
Contaminated Fac:	N	Phone No Admin:	4164931220 Ext.
MHSW Facility:	N	County Ont:	OTTAWA CARLTON (RM)
NAICS Code1:	446110	County Out:	
NAICS Code2:		District:	402
NAICS Code3:			
Gen Name:	Stan Tsykov Pharmacy Limited		
Gen Div:	Shoppers Drug Mart 1246		
Gen Op Name:	Shoppers Drug Mart 1246		
Gen Op Div:	Shoppers Drug Mart 1246		
Site Adrs1:	1300 STITTSVILLE MAIN STREET, UNIT 101A		
Site Bldg:			
Site Pobox:			
Province In:	ONTARIO		
Site Adrs2:			
Site City:	STITTSVILLE		
Province Out:			
Site Postal Code:	K2S 1A3		
Site Country:	Canada		
Co Official:	STAN TSYKOV		
Co Admin:	Pharmacy Operations Development		

2021 Generator Manifest

ID:	41332	Sum Received Qty:	31.48
Generator No:	ON4991698	Waste Class Name:	PATHOLOGICAL WASTES
Receiver Type:	030	Count Manifests:	1
Waste Char:	P	District:	402
Waste Code:	312		

2021 Generator Manifest

ID:	41331	Sum Received Qty:	9.7
Generator No:	ON4991698	Waste Class Name:	PHARMACEUTICALS
Receiver Type:	030	Count Manifests:	1
Waste Char:	A	District:	402
Waste Code:	261		

18	2 of 3	WSW/214.4	119.9 / 1.94	STAN TSYKOV PHARMACY LIMITED. 1300 STITTSVILLE MAIN ST STITTSVILLE ON K2S 1A3	PES
-----------	---------------	------------------	---------------------	--	------------

Detail Licence No:		Operator Box:	
Licence No:	L-232-1410413138	Operator Class:	
Status:	Active	Operator No:	
Approval Date:	October 3, 2025	Operator Type:	
Report Source:	PEST-Limited Vendor	Oper Area Code:	
Licence Type:	Limited Vendor	Oper Phone No:	
Licence Type Code:		Operator Ext:	
Licence Class:		Operator Lot:	

Map Key	Number of Records	Direction/ Distance (m)	Elev/Diff (m)	Site	DB
Licence Control:				Oper Concession:	
Latitude:	45.26555556			Operator Region:	
Longitude:	-75.93			Operator District:	
Lot:				Operator County:	
Concession:				Op Municipality:	
Region:				Post Office Box:	
District:				MOE District:	Ottawa
County:				SWP Area Name:	Mississippi Valley
Trade Name:					
PDF URL:	http://www.accessenvironment.ene.gov.on.ca/AEWeb/ae/ViewDocument.action?documentRefID=4267913				

[18](#) 3 of 3 **WSW/214.4** **119.9 / 1.94** **STAN TSYKOV PHARMACY LIMITED.**
1300 STITTSVILLE MAIN ST
STITTSVILLE ON K2S 1A3 **PES**

Detail Licence No:		Operator Box:	
Licence No:	L-232-1410413138	Operator Class:	
Status:	Active	Operator No:	
Approval Date:	October 3, 2025	Operator Type:	
Report Source:	PEST-Limited Vendor	Oper Area Code:	
Licence Type:	Limited Vendor	Oper Phone No:	
Licence Type Code:		Operator Ext:	
Licence Class:		Operator Lot:	
Licence Control:		Oper Concession:	
Latitude:	45.26555556	Operator Region:	
Longitude:	-75.93	Operator District:	
Lot:		Operator County:	
Concession:		Op Municipality:	
Region:		Post Office Box:	
District:		MOE District:	Ottawa
County:		SWP Area Name:	Mississippi Valley
Trade Name:			
PDF URL:	https://www.accessenvironment.ene.gov.on.ca/AEWeb/ae/ViewDocument.action?documentRefID=4267913		

[19](#) 1 of 30 **WSW/217.7** **119.9 / 1.94** **1300 Main Street**
Stittsville ON **EHS**

Order No:	20130111196	Nearest Intersection:	
Status:	C	Municipality:	
Report Type:	Custom Report	Client Prov/State:	ON
Report Date:	23-JAN-13	Search Radius (km):	.25
Date Received:	09-JAN-13	X:	-75.930056
Previous Site Name:		Y:	46.610267
Lot/Building Size:			
Additional Info Ordered:			

[19](#) 2 of 30 **WSW/217.7** **119.9 / 1.94** **STAR FASHION CLEANERS**
1300 MAIN STREET
STITTSVILLE ON K0A 3G0 **GEN**

Generator Info

Generator No:	ON1177700	Choice of Contact:	
Approval Years:	89,99,00,01	Contaminated Fac:	
Status:		MHSW Facility:	
PO Box No:		SIC Code:	9729
Country:			
Co Admin:			
Phone No Admin:			

Map Key	Number of Records	Direction/ Distance (m)	Elev/Diff (m)	Site	DB
---------	-------------------	-------------------------	---------------	------	----

SIC Description: OTHER LAUND. SERV.

Waste Detail(s)

Waste Class: 241
Waste Class Name: HALOGENATED SOLVENTS

19	3 of 30	WSW/217.7	119.9 / 1.94	STAR FASHION CLEANERS 34-560 1300 MAIN STREET STITTSVILLE ON K0A 3G0	GEN
--------------------	---------	-----------	--------------	--	-----

Generator Info

Generator No:	ON1177700	Choice of Contact:	
Approval Years:	92,93,94,95,96,97,98	Contaminated Fac:	
Status:		MHSW Facility:	
PO Box No:		SIC Code:	9729
Country:			
Co Admin:			
Phone No Admin:			
SIC Description:	OTHER LAUND. SERV.		

Waste Detail(s)

Waste Class: 241
Waste Class Name: HALOGENATED SOLVENTS

19	4 of 30	WSW/217.7	119.9 / 1.94	GALAXY PHOTO 1300 MAIN STREET STITTSVILLE ON K2S 1B2	GEN
--------------------	---------	-----------	--------------	--	-----

Generator Info

Generator No:	ON1888100	Choice of Contact:	
Approval Years:	94,95,96,97,98	Contaminated Fac:	
Status:		MHSW Facility:	
PO Box No:		SIC Code:	6571
Country:			
Co Admin:			
Phone No Admin:			
SIC Description:	CAMERA/PHOTO. SUPPLY		

Waste Detail(s)

Waste Class: 264
Waste Class Name: PHOTOPROCESSING WASTES

19	5 of 30	WSW/217.7	119.9 / 1.94	WADLAND PHARMACY LTD. DRUG STORE PHARM 1300 MAIN STREET STITTSVILLE ON K2S 1A3	GEN
--------------------	---------	-----------	--------------	---	-----

Generator Info

Generator No:	ON2495901	Choice of Contact:	
---------------	-----------	--------------------	--

Map Key	Number of Records	Direction/ Distance (m)	Elev/Diff (m)	Site	DB
<p>Approval Years: 00,01</p> <p>Status:</p> <p>PO Box No:</p> <p>Country:</p> <p>Co Admin:</p> <p>Phone No Admin:</p> <p>SIC Description: PHARMACIES</p> <p>Contaminated Fac:</p> <p>MHSW Facility:</p> <p>SIC Code: 6031</p>					
<u>Waste Detail(s)</u>					
<p>Waste Class: 261</p> <p>Waste Class Name: PHARMACEUTICALS</p>					
<u>Waste Detail(s)</u>					
<p>Waste Class: 312</p> <p>Waste Class Name: PATHOLOGICAL WASTES</p>					
19	6 of 30	WSW/217.7	119.9 / 1.94	LOBLAW PROPERTIES LIMITED 1300 STITTSVILLE MAIN ST STITTSVILLE ON	GEN
<u>Generator Info</u>					
<p>Generator No: ON9199946</p> <p>Approval Years: 2013</p> <p>Status:</p> <p>PO Box No:</p> <p>Country:</p> <p>Co Admin:</p> <p>Phone No Admin:</p> <p>SIC Description: LESSORS OF NON-RESIDENTIAL BUILDINGS (EXCEPT MINI-WAREHOUSES)</p> <p>Choice of Contact:</p> <p>Contaminated Fac:</p> <p>MHSW Facility:</p> <p>SIC Code: 531120</p>					
<u>Waste Detail(s)</u>					
<p>Waste Class: 221</p> <p>Waste Class Name: LIGHT FUELS</p>					
19	7 of 30	WSW/217.7	119.9 / 1.94	Deschenes and Poitras Dental Centre 1300 Stittsville Main Suite 208 Stittsville ON	GEN
<u>Generator Info</u>					
<p>Generator No: ON5613979</p> <p>Approval Years: 2013</p> <p>Status:</p> <p>PO Box No:</p> <p>Country:</p> <p>Co Admin:</p> <p>Phone No Admin:</p> <p>SIC Description: OFFICES OF PHYSICIANS</p> <p>Choice of Contact:</p> <p>Contaminated Fac:</p> <p>MHSW Facility:</p> <p>SIC Code: 621110</p>					
<u>Waste Detail(s)</u>					
<p>Waste Class: 312</p> <p>Waste Class Name: PATHOLOGICAL WASTES</p>					

Map Key	Number of Records	Direction/ Distance (m)	Elev/Diff (m)	Site	DB
19	8 of 30	WSW/217.7	119.9 / 1.94	A.L. Fairfax Pharmacy Inc. 1300 STITTSVILLE MAIN STREET, UNIT 101A STITTSVILLE ON K2S 1A3	GEN

Generator Info

Generator No:	ON4991698	Choice of Contact:	CO_ADMIN
Approval Years:	2016	Contaminated Fac:	No
Status:		MHSW Facility:	No
PO Box No:		SIC Code:	446110
Country:	Canada		
Co Admin:	NASTRAN NAJAFI-FARD		
Phone No Admin:	4164931220 Ext.3218		
SIC Description:	446110		

Waste Detail(s)

Waste Class: 312
Waste Class Name: PATHOLOGICAL WASTES

Waste Detail(s)

Waste Class: 261
Waste Class Name: PHARMACEUTICALS

19	9 of 30	WSW/217.7	119.9 / 1.94	Deschenes and Poitras Dental Centre 1300 Stittsville Main Suite 208 Stittsville ON K2S1A6	GEN
--------------------	---------	-----------	--------------	---	-----

Generator Info

Generator No:	ON5613979	Choice of Contact:	CO_OFFICIAL
Approval Years:	2015	Contaminated Fac:	No
Status:		MHSW Facility:	No
PO Box No:		SIC Code:	621110
Country:	Canada		
Co Admin:	Lauren e Roulton		
Phone No Admin:	6138317750 Ext.		
SIC Description:	OFFICES OF PHYSICIANS		

Waste Detail(s)

Waste Class: 312
Waste Class Name: PATHOLOGICAL WASTES

19	10 of 30	WSW/217.7	119.9 / 1.94	A.L. Fairfax Pharmacy Inc. 1300 STITTSVILLE MAIN STREET, UNIT 101A STITTSVILLE ON K2S 1A3	GEN
--------------------	----------	-----------	--------------	---	-----

Generator Info

Generator No:	ON4991698	Choice of Contact:	CO_ADMIN
Approval Years:	2015	Contaminated Fac:	No
Status:		MHSW Facility:	No

Map Key	Number of Records	Direction/ Distance (m)	Elev/Diff (m)	Site	DB
PO Box No:				SIC Code:	446110
Country:	Canada				
Co Admin:		NASTRAN NAJAFI-FARD			
Phone No Admin:		4164931220 Ext.3218			
SIC Description:		446110			
<u>Waste Detail(s)</u>					
Waste Class:		261			
Waste Class Name:		PHARMACEUTICALS			
<u>Waste Detail(s)</u>					
Waste Class:		312			
Waste Class Name:		PATHOLOGICAL WASTES			

19	11 of 30	WSW/217.7	119.9 / 1.94	LOBLAW PROPERTIES LIMITED 1300 STITTSVILLE MAIN ST STITTSVILLE ON K2S 1A3	GEN
--------------------	----------	-----------	--------------	--	------------

Generator Info

Generator No:	ON9199946	Choice of Contact:	CO_ADMIN
Approval Years:	2014	Contaminated Fac:	No
Status:		MHSW Facility:	No
PO Box No:		SIC Code:	531120
Country:	Canada		
Co Admin:	DIANNE RIVET		
Phone No Admin:	613.822.0624 Ext.		
SIC Description:	LESSORS OF NON-RESIDENTIAL BUILDINGS (EXCEPT MINI-WAREHOUSES)		

Waste Detail(s)

Waste Class:	221
Waste Class Name:	LIGHT FUELS

19	12 of 30	WSW/217.7	119.9 / 1.94	Deschenes and Poitras Dental Centre 1300 Stittsville Main Suite 208 Stittsville ON K2S1A6	GEN
--------------------	----------	-----------	--------------	--	------------

Generator Info

Generator No:	ON5613979	Choice of Contact:	CO_OFFICIAL
Approval Years:	2014	Contaminated Fac:	No
Status:		MHSW Facility:	No
PO Box No:		SIC Code:	621110
Country:	Canada		
Co Admin:	Lauren e Roulton		
Phone No Admin:	6138317750 Ext.		
SIC Description:	OFFICES OF PHYSICIANS		

Waste Detail(s)

Waste Class:	312
Waste Class Name:	PATHOLOGICAL WASTES

Map Key	Number of Records	Direction/ Distance (m)	Elev/Diff (m)	Site	DB
19	13 of 30	WSW/217.7	119.9 / 1.94	A.L. Fairfax Pharmacy Inc. 1300 STITTSVILLE MAIN STREET, UNIT 101A STITTSVILLE ON K2S 1A3	GEN

Generator Info

Generator No:	ON4991698	Choice of Contact:
Approval Years:	As of Dec 2018	Contaminated Fac:
Status:	Registered	MHSW Facility:
PO Box No:		SIC Code:
Country:	Canada	
Co Admin:		
Phone No Admin:		
SIC Description:		

Waste Detail(s)

Waste Class: 261 A
Waste Class Name: Pharmaceuticals

Waste Detail(s)

Waste Class: 312 P
Waste Class Name: Pathological wastes

19	14 of 30	WSW/217.7	119.9 / 1.94	Stan Tsykov Pharmacy Limited 1300 STITTSVILLE MAIN STREET, UNIT 101A STITTSVILLE ON K2S 1A3	GEN
--------------------	----------	-----------	--------------	---	-----

Generator Info

Generator No:	ON4991698	Choice of Contact:
Approval Years:	As of Jul 2020	Contaminated Fac:
Status:	Registered	MHSW Facility:
PO Box No:		SIC Code:
Country:	Canada	
Co Admin:		
Phone No Admin:		
SIC Description:		

Waste Detail(s)

Waste Class: 261 A
Waste Class Name: Pharmaceuticals

Waste Detail(s)

Waste Class: 312 P
Waste Class Name: Pathological wastes

19	15 of 30	WSW/217.7	119.9 / 1.94	Choice Properties 1300 Main St. Stittsville ON K2S 1C3	GEN
--------------------	----------	-----------	--------------	--	-----

Generator Info

Map Key	Number of Records	Direction/ Distance (m)	Elev/Diff (m)	Site	DB
---------	-------------------	-------------------------	---------------	------	----

Generator No: ON8143300
Approval Years: As of Oct 2019
Status: Registered
PO Box No:
Country: Canada
Co Admin:
Phone No Admin:
SIC Description:

Choice of Contact:
Contaminated Fac:
MHSW Facility:
SIC Code:

Waste Detail(s)

Waste Class: 251 L
Waste Class Name: Waste oils/sludges (petroleum based)

2019 Generator Info

Gen No: ON8143300
ID: 32827
Contaminated Fac: N
MHSW Facility: N
NAICS Code1: 531120
NAICS Code2:
NAICS Code3:
Gen Name: Choice Properties
Gen Div:
Gen Op Name: Choice Properties
Gen Op Div:
Site Adrs1: 1300 Main St.
Site Bldg:
Site Pobox:
Province In: ONTARIO
Site Adrs2:
Site City: Stittsville
Province Out:
Site Postal Code: K2S 1C3
Site Country: Canada
Co Official: David Stone
Co Admin: Angela Ostrom

Choice of Contact: CO_OFFICIAL
Phone No Official: 6135463124 Ext.
Phone No Admin: 6138222700 Ext.
County Ont: OTTAWA CARLTON (RM)
County Out:
District: 402

2019 Generator Manifest

ID: 59525
Generator No: ON8143300
Receiver Type: 035
Waste Char: L
Waste Code: 251
Sum Received Qty: 3150.0
Waste Class Name: OIL SKIMMINGS & SLUDGES
Count Manifests: 1
District: 402

19	16 of 30	WSW/217.7	119.9 / 1.94	Stan Tsykov Pharmacy Limited 1300 STITTSVILLE MAIN STREET, UNIT 101A STITTSVILLE ON K2S 1A3	GEN
--------------------	----------	-----------	--------------	--	------------

Generator Info

Generator No: ON4991698
Approval Years: As of Nov 2021
Status: Registered
PO Box No:
Country: Canada
Co Admin:
Phone No Admin:

Choice of Contact:
Contaminated Fac:
MHSW Facility:
SIC Code:

Map Key	Number of Records	Direction/ Distance (m)	Elev/Diff (m)	Site	DB
SIC Description:					
<u>Waste Detail(s)</u>					
Waste Class:		312 P			
Waste Class Name:		Pathological wastes			
<u>Waste Detail(s)</u>					
Waste Class:		261 A			
Waste Class Name:		Pharmaceuticals			
19	17 of 30	WSW/217.7	119.9 / 1.94	Choice Properties REIT 1300 Main Street North Stittsville ON K2S 1C3	GEN
<u>Generator Info</u>					
Generator No:		ON9982525		Choice of Contact:	
Approval Years:		As of Nov 2021		Contaminated Fac:	
Status:		Registered		MHSW Facility:	
PO Box No:				SIC Code:	
Country:		Canada			
Co Admin:					
Phone No Admin:					
SIC Description:					
<u>Waste Detail(s)</u>					
Waste Class:		251 L			
Waste Class Name:		Waste oils/sludges (petroleum based)			
19	18 of 30	WSW/217.7	119.9 / 1.94	Choice Properties 1300 Main Street North Stittsville ON	GEN
<u>Generator Info</u>					
Generator No:		ON9982525		Choice of Contact:	
Approval Years:		As of Oct 2022		Contaminated Fac:	
Status:		Registered		MHSW Facility:	
PO Box No:				SIC Code:	
Country:		Canada			
Co Admin:					
Phone No Admin:					
SIC Description:					
<u>Waste Detail(s)</u>					
Waste Class:		251 L			
Waste Class Name:		OIL SKIMMINGS & SLUDGES			
<u>Generator Info (as of Dec 2024)</u>					
Generator No:		ON9982525			
Generator Company Name:		Choice Properties			

Map Key	Number of Records	Direction/ Distance (m)	Elev/Diff (m)	Site	DB
Street:		1300 Main Street North			
City:		Stittsville			
Province State:		Ontario			
Country:		Canada			
Postal Code:		K2S1C3			
Waste Class:		312 P, 251 L			
Waste Class Decoded:					
312 - PATHOLOGICAL WASTES; 251 - OIL SKIMMINGS & SLUDGES					
<u>Generator Info (as of Dec 2024)</u>					
Generator No:		ON9982525			
Generator Company Name:		Choice Properties			
Street:		1300 Main Street North			
City:		Stittsville			
Province State:		Ontario			
Country:		Canada			
Postal Code:		K2S1C3			
Waste Class:		251 L,146 L			
Waste Class Decoded:					
251 - OIL SKIMMINGS & SLUDGES; 146 - OTHER SPECIFIED INORGANICS					
<u>Generator Info (as of Apr 2025)</u>					
Generator Company Name:		Choice Properties			
Generator Site Address:		1300 Main Street North			
City:		Stittsville			
Province State:		Ontario			
Country:		Canada			
Postal Code:		K2S1C3			
Waste Class:		251 L, 146 L			
Waste Class Decoded:					
251 - OIL SKIMMINGS & SLUDGES; 146 - OTHER SPECIFIED INORGANICS					
Waste Characteristic Decoded:					
L - Liquid Industrial Waste; L - Liquid Industrial Waste					
<u>2021 Generator Info</u>					
Gen No:	ON9982525			Choice of Contact:	CO_OFFICIAL
ID:	41259			Phone No Official:	6135463124 Ext.
Contaminated Fac:	N			Phone No Admin:	
MHSW Facility:	N			County Ont:	OTTAWA CARLTON (RM)
NAICS Code1:	531310			County Out:	
NAICS Code2:				District:	402
NAICS Code3:					
Gen Name:	Choice Properties REIT				
Gen Div:					
Gen Op Name:	Choice Properties REIT				
Gen Op Div:					
Site Adrs1:	1300 Main Street North				
Site Bldg:					

Map Key	Number of Records	Direction/ Distance (m)	Elev/Diff (m)	Site	DB
Site Pobox: Province In: ONTARIO Site Adrs2: Site City: Stittsville Province Out: Site Postal Code: K2S 1C3 Site Country: Canada Co Official: David Stone Co Admin:					

2021 Generator Manifest

ID:	67857	Sum Received Qty:	6030.0
Generator No:	ON9982525	Waste Class Name:	OIL SKIMMINGS & SLUDGES
Receiver Type:	035	Count Manifests:	1
Waste Char:	L	District:	402
Waste Code:	251		

<u>19</u>	19 of 30	WSW/217.7	119.9 / 1.94	BRADLEY'S YOUR INDEPENDENT GROCER 1300 MAIN STREET STITTSVILLE ON K2C 1C5	PES
Detail Licence No: Licence No: Status: Approval Date: Report Source: Licence Type: Vendor Licence Type Code: Licence Class: Licence Control: Latitude: Longitude: Lot: Concession: Region: District: County: Trade Name: PDF URL:		Operator Box: Operator Class: Operator No: Operator Type: Oper Area Code: Oper Phone No: Operator Ext: Operator Lot: Oper Concession: Operator Region: Operator District: Operator County: Op Municipality: Post Office Box: MOE District: SWP Area Name:			

<u>19</u>	20 of 30	WSW/217.7	119.9 / 1.94	BRADLEY'S YOUR INDEPENDENT GROCER 1300 MAIN STREET STITTSVILLE ON K2S1A3	PES
Detail Licence No: 23-01-09786-0 Licence No: 09786 Status: Approval Date: Report Source: Legacy Licenses (Excluding TS) Licence Type: Limited Vendor Licence Type Code: 23 Licence Class: 01 Licence Control: 0 Latitude: Longitude: Lot: Concession: Region: 4 District: 2 County: 15 Trade Name:		Operator Box: Operator Class: Operator No: Operator Type: Oper Area Code: 613 Oper Phone No: 8313123 Operator Ext: Operator Lot: Oper Concession: Operator Region: 4 Operator District: 2 Operator County: 15 Op Municipality: Post Office Box: MOE District: SWP Area Name:			

Map Key	Number of Records	Direction/ Distance (m)	Elev/Diff (m)	Site	DB
PDF URL:					
19	21 of 30	WSW/217.7	119.9 / 1.94	NATIONAL GROCERS O/A BRADLEY'S YOUR INDEP. GROCER 1300 MAIN ST STITTSVILLE ON K2S1A3	PES
Detail Licence No:	23-01-12483-0			Operator Box:	
Licence No:	12483			Operator Class:	
Status:				Operator No:	
Approval Date:				Operator Type:	
Report Source:	Legacy Licenses (Excluding TS)			Oper Area Code:	613
Licence Type:	Limited Vendor			Oper Phone No:	8313123
Licence Type Code:	23			Operator Ext:	
Licence Class:	01			Operator Lot:	
Licence Control:	0			Oper Concession:	
Latitude:				Operator Region:	4
Longitude:				Operator District:	
Lot:				Operator County:	15
Concession:				Op Municipality:	
Region:				Post Office Box:	
District:				MOE District:	
County:				SWP Area Name:	
Trade Name:					
PDF URL:					
19	22 of 30	WSW/217.7	119.9 / 1.94	D. YEE CHEMISTS LTD 1300 STITTSVILE MAIN ST STITTSVILLE ON K2S1A3	PES
Detail Licence No:				Operator Box:	
Licence No:				Operator Class:	
Status:				Operator No:	
Approval Date:				Operator Type:	
Report Source:	Limited Vendor			Oper Area Code:	
Licence Type:	23			Oper Phone No:	
Licence Type Code:				Operator Ext:	
Licence Class:				Operator Lot:	
Licence Control:				Oper Concession:	
Latitude:				Operator Region:	
Longitude:				Operator District:	
Lot:				Operator County:	
Concession:				Op Municipality:	
Region:				Post Office Box:	
District:				MOE District:	
County:				SWP Area Name:	
Trade Name:					
PDF URL:					
19	23 of 30	WSW/217.7	119.9 / 1.94	D. YEE CHEMISTS LTD 1300 STITTSVILE MAIN ST STITTSVILLE ON K2S1A3	PES
Detail Licence No:				Operator Box:	
Licence No:				Operator Class:	
Status:				Operator No:	
Approval Date:				Operator Type:	
Report Source:	Vendor			Oper Area Code:	
Licence Type:				Oper Phone No:	
Licence Type Code:				Operator Ext:	

Map Key	Number of Records	Direction/ Distance (m)	Elev/Diff (m)	Site	DB
Licence Class: Licence Control: Latitude: Longitude: Lot: Concession: Region: District: County: Trade Name: PDF URL:				Operator Lot: Oper Concession: Operator Region: Operator District: Operator County: Op Municipality: Post Office Box: MOE District: SWP Area Name:	

19	24 of 30	WSW/217.7	119.9 / 1.94	A.L. FAIRFAX PHARMACY INC / SHOPPERS DRUG MART # 1246 1300 STITTSVILLE MAIN ST STITTSVILLE ON K2S1A3	PES
Detail Licence No: Licence No: Status: Approval Date: Report Source: Licence Type: Vendor Licence Type Code: Licence Class: Licence Control: Latitude: Longitude: Lot: Concession: Region: District: County: Trade Name: PDF URL:		Operator Box: Operator Class: Operator No: Operator Type: Oper Area Code: Oper Phone No: Operator Ext: Operator Lot: Oper Concession: Operator Region: Operator District: Operator County: Op Municipality: Post Office Box: MOE District: SWP Area Name:			

19	25 of 30	WSW/217.7	119.9 / 1.94	A.L. FAIRFAX PHARMACY INC / SHOPPERS DRUG MART # 1246 1300 STITTSVILLE MAIN ST STITTSVILLE ON K2S 1A3	PES
Detail Licence No: 23-01-15644-0 Licence No: Status: Approval Date: Report Source: Licence Type: LIMITED Licence Type Code: Licence Class: Licence Control: Latitude: Longitude: Lot: Concession: Region: District: County: Trade Name: PDF URL:		Operator Box: Operator Class: Operator No: Operator Type: Oper Area Code: Oper Phone No: Operator Ext: Operator Lot: Oper Concession: Operator Region: Operator District: Operator County: Op Municipality: Post Office Box: MOE District: SWP Area Name:			

Map Key	Number of Records	Direction/ Distance (m)	Elev/Diff (m)	Site	DB
19	26 of 30	WSW/217.7	119.9 / 1.94	A.L. FAIRFAX PHARMACY INC / SHOPPERS DRUG MART # 1246 1300 STITTSVILLE MAIN ST STITTSVILLE ON K2S1A3	PES
Detail Licence No:				Operator Box:	
Licence No:	17715			Operator Class:	
Status:				Operator No:	
Approval Date:				Operator Type:	
Report Source:	Legacy Licenses (Excluding TS)			Oper Area Code:	613
Licence Type:	Limited Vendor			Oper Phone No:	8310901
Licence Type Code:	23			Operator Ext:	
Licence Class:	01			Operator Lot:	
Licence Control:				Oper Concession:	
Latitude:				Operator Region:	
Longitude:				Operator District:	
Lot:				Operator County:	
Concession:				Op Municipality:	
Region:				Post Office Box:	
District:				MOE District:	
County:				SWP Area Name:	
Trade Name:					
PDF URL:					

19	27 of 30	WSW/217.7	119.9 / 1.94	A.L. FAIRFAX PHARMACY INC / SHOPPERS DRUG MART # 1246 1300 STITTSVILLE MAIN ST STITTSVILLE ON K2S1A3	PES
Detail Licence No:				Operator Box:	
Licence No:	15644			Operator Class:	
Status:				Operator No:	
Approval Date:				Operator Type:	
Report Source:	Legacy Licenses (Excluding TS)			Oper Area Code:	613
Licence Type:	Limited Vendor			Oper Phone No:	8310901
Licence Type Code:	23			Operator Ext:	
Licence Class:	01			Operator Lot:	
Licence Control:				Oper Concession:	
Latitude:				Operator Region:	
Longitude:				Operator District:	
Lot:				Operator County:	
Concession:				Op Municipality:	
Region:				Post Office Box:	
District:				MOE District:	
County:				SWP Area Name:	
Trade Name:					
PDF URL:					

19	28 of 30	WSW/217.7	119.9 / 1.94	BRADLEY'S YOUR INDEPENDENT GROCER 1300 MAIN STREET STITTSVILLE ON K2S1A3	PES
Detail Licence No:				Operator Box:	
Licence No:	09786			Operator Class:	
Status:				Operator No:	
Approval Date:				Operator Type:	
Report Source:	Legacy Licenses (Excluding TS)			Oper Area Code:	613
Licence Type:	Retail Vendor Class 03			Oper Phone No:	8313123
Licence Type Code:	21			Operator Ext:	
Licence Class:	03			Operator Lot:	
Licence Control:				Oper Concession:	
Latitude:				Operator Region:	

Map Key	Number of Records	Direction/ Distance (m)	Elev/Diff (m)	Site	DB
<p>Longitude: Lot: Concession: Region: District: County: Trade Name: PDF URL:</p>					
19	29 of 30	WSW/217.7	119.9 / 1.94	D. YEE CHEMISTS LTD 1300 STITTSVILLE MAIN ST STITTSVILLE ON K2S1A3	PES
<p>Detail Licence No: Licence No: 13882 Status: Approval Date: Report Source: Legacy Licenses (Excluding TS) Licence Type: Limited Vendor Licence Type Code: 23 Licence Class: 01 Licence Control: Latitude: Longitude: Lot: Concession: Region: District: County: Trade Name: PDF URL:</p>					
<p>Operator Box: Operator Class: Operator No: Operator Type: Oper Area Code: 613 Oper Phone No: 8310901 Operator Ext: Operator Lot: Oper Concession: Operator Region: Operator District: Operator County: Op Municipality: Post Office Box: MOE District: SWP Area Name:</p>					
19	30 of 30	WSW/217.7	119.9 / 1.94	STAN TSYKOV PHARMACY LIMITED. 1300 STITTSVILLE MAIN ST STITTSVILLE ON K2S 1A3	PES
<p>Detail Licence No: Licence No: L-232-1410413138 Status: Active Approval Date: 2020-11-16 Report Source: PEST-Limited Vendor Licence Type: Limited Vendor Licence Type Code: Licence Class: Licence Control: Latitude: 45.26555556 Longitude: -75.93 Lot: Concession: Region: District: County: Trade Name: PDF URL:</p>					
<p>Operator Box: Operator Class: Operator No: Operator Type: Oper Area Code: Oper Phone No: Operator Ext: Operator Lot: Oper Concession: Operator Region: Operator District: Operator County: Op Municipality: Post Office Box: MOE District: Ottawa SWP Area Name: Mississippi Valley</p>					
<p>PDF URL: http://www.accessenvironment.ene.gov.on.ca/AEWeb/ae/ViewDocument.action?documentRefID=2303571</p>					
20	1 of 1	SW/219.3	119.9 / 1.94	lot 23 con 11 ON	WWIS
<p>Well ID: 1502837 Construction Date:</p>					
<p>Flowing (Y/N): Flow Rate:</p>					

Map Key	Number of Records	Direction/ Distance (m)	Elev/Diff (m)	Site	DB
Use 1st:	Domestic			Data Entry Status:	
Use 2nd:	0			Data Src:	1
Final Well Status:	Water Supply			Date Received:	02/03/1954
Water Type:				Selected Flag:	TRUE
Casing Material:				Abandonment Rec:	
Audit No:				Contractor:	4824
Tag:				Form Version:	1
Constructn Method:				Owner:	
Elevation (m):				County:	OTTAWA-CARLETON
Elevatn Reliability:				Lot:	023
Depth to Bedrock:				Concession:	11
Well Depth:				Concession Name:	CON
Overburden/Bedrock:				Easting NAD83:	
Pump Rate:				Northing NAD83:	
Static Water Level:				Zone:	
Clear/Cloudy:				UTM Reliability:	
Municipality:	STITTSVILLE VILLAGE (GOULBOURN)				
Site Info:					
PDF URL (Map):	https://d2khazk8e83rdv.cloudfront.net/moe_mapping/downloads/2Water/Wells_pdfs/150\1502837.pdf				

Additional Detail(s) (Map)

Well Completed Date: 10/06/1953
Year Completed: 1953
Depth (m): 19.2024
Latitude: 45.2645339995277
Longitude: -75.9287796906299
Point X: -75.92877953033417
Point Y: 45.2645339931962
Path: 150\1502837.pdf

Bore Hole Information

Bore Hole ID: 10024880
DP2BR:
Spatial Status:
Code OB:
Code OB Desc:
Open Hole:
Cluster Kind:
Date Completed: 10/06/1953
Remarks:
Location Method Desc: Original Pre1985 UTM Rel Code 5: margin of error : 100 m - 300 m
Elevrc Desc:
Location Source Date:
Improvement Location Source:
Improvement Location Method:
Source Revision Comment:
Supplier Comment:

Elevation:
Elevrc:
Zone: 18
East83: 427135.60
North83: 5012757.00
Org CS:
UTMRC: 5
UTMRC Desc: margin of error : 100 m - 300 m
Location Method: p5

Overburden and Bedrock

Materials Interval

Formation ID: 930995397
Layer: 2
Color:
General Color:
Material 1: 11
Material 1 Desc: GRAVEL
Material 2:
Material 2 Desc:
Material 3:

Map Key	Number of Records	Direction/ Distance (m)	Elev/Diff (m)	Site	DB
Material 3 Desc:					
Formation Top Depth:			10.0		
Formation End Depth:			18.0		
Formation End Depth UOM:			ft		
<u>Overburden and Bedrock</u>					
<u>Materials Interval</u>					
Formation ID:			930995396		
Layer:			1		
Color:			7		
General Color:			RED		
Material 1:			02		
Material 1 Desc:			TOPSOIL		
Material 2:					
Material 2 Desc:					
Material 3:					
Material 3 Desc:					
Formation Top Depth:			0.0		
Formation End Depth:			10.0		
Formation End Depth UOM:			ft		
<u>Overburden and Bedrock</u>					
<u>Materials Interval</u>					
Formation ID:			930995398		
Layer:			3		
Color:			2		
General Color:			GREY		
Material 1:			15		
Material 1 Desc:			LIMESTONE		
Material 2:					
Material 2 Desc:					
Material 3:					
Material 3 Desc:					
Formation Top Depth:			18.0		
Formation End Depth:			63.0		
Formation End Depth UOM:			ft		
<u>Method of Construction & Well</u>					
<u>Use</u>					
Method Construction ID:			961502837		
Method Construction Code:			1		
Method Construction:			Cable Tool		
Other Method Construction:					
<u>Pipe Information</u>					
Pipe ID:			10573450		
Casing No:			1		
Comment:					
Alt Name:					
<u>Construction Record - Casing</u>					
Casing ID:			930042540		
Layer:			1		
Material:			1		
Open Hole or Material:			STEEL		
Depth From:					
Depth To:			18.0		

Map Key	Number of Records	Direction/ Distance (m)	Elev/Diff (m)	Site	DB
Casing Diameter:		4.0			
Casing Diameter UOM:		inch			
Casing Depth UOM:		ft			

Results of Well Yield Testing

Pumping Test Method Desc:	PUMP
Pump Test ID:	991502837
Pump Set At:	
Static Level:	12.0
Final Level After Pumping:	15.0
Recommended Pump Depth:	
Pumping Rate:	3.0
Flowing Rate:	
Recommended Pump Rate:	
Levels UOM:	ft
Rate UOM:	GPM
Water State After Test Code:	1
Water State After Test:	CLEAR
Pumping Test Method:	1
Pumping Duration HR:	0
Pumping Duration MIN:	20
Flowing:	No

Water Details

Water ID:	933455645
Layer:	1
Kind Code:	1
Kind:	FRESH
Water Found Depth:	55.0
Water Found Depth UOM:	ft

[21](#) 1 of 1 **W/220.8** **119.9 / 1.94** **1300 STITTSVILLE MAIN ST
STITTSVILLE ON** **WWIS**

Well ID:	7200386	Flowing (Y/N):	
Construction Date:		Flow Rate:	
Use 1st:	Monitoring and Test Hole	Data Entry Status:	
Use 2nd:		Data Src:	
Final Well Status:	Monitoring and Test Hole	Date Received:	04/16/2013
Water Type:		Selected Flag:	TRUE
Casing Material:		Abandonment Rec:	
Audit No:	Z156994	Contractor:	7241
Tag:	A107805	Form Version:	7
Constructn Method:		Owner:	
Elevation (m):		County:	OTTAWA-CARLETON
Elevatn Reliability:		Lot:	
Depth to Bedrock:		Concession:	
Well Depth:		Concession Name:	
Overburden/Bedrock:		Easting NAD83:	
Pump Rate:		Northing NAD83:	
Static Water Level:		Zone:	
Clear/Cloudy:		UTM Reliability:	
Municipality:	GOULBOURN TOWNSHIP		
Site Info:			

PDF URL (Map): https://d2khazk8e83rdv.cloudfront.net/moe_mapping/downloads/2Water/Wells_pdfs/720\7200386.pdf

Additional Detail(s) (Map)

Well Completed Date: 03/18/2013

Map Key	Number of Records	Direction/ Distance (m)	Elev/Diff (m)	Site	DB
Year Completed:		2013			
Depth (m):		4.57			
Latitude:		45.2661871709143			
Longitude:		-75.9302674648326			
Point X:		-75.93026730420392			
Point Y:		45.266187164195216			
Path:		720\7200386.pdf			

Bore Hole Information

Bore Hole ID:	1004275093	Elevation:	
DP2BR:		Elevrc:	
Spatial Status:		Zone:	18
Code OB:		East83:	427021.00
Code OB Desc:		North83:	5012942.00
Open Hole:		Org CS:	UTM83
Cluster Kind:		UTMRC:	4
Date Completed:	03/18/2013	UTMRC Desc:	margin of error : 30 m - 100 m
Remarks:		Location Method:	wwr
Location Method Desc:	on Water Well Record		
Elevrc Desc:			
Location Source Date:			
Improvement Location Source:			
Improvement Location Method:			
Source Revision Comment:			
Supplier Comment:			

Overburden and Bedrock

Materials Interval

Formation ID:	1004827203
Layer:	3
Color:	6
General Color:	BROWN
Material 1:	28
Material 1 Desc:	SAND
Material 2:	06
Material 2 Desc:	SILT
Material 3:	66
Material 3 Desc:	DENSE
Formation Top Depth:	3.0999999046325684
Formation End Depth:	4.570000171661377
Formation End Depth UOM:	m

Overburden and Bedrock

Materials Interval

Formation ID:	1004827201
Layer:	1
Color:	6
General Color:	BROWN
Material 1:	01
Material 1 Desc:	FILL
Material 2:	11
Material 2 Desc:	GRAVEL
Material 3:	77
Material 3 Desc:	LOOSE
Formation Top Depth:	0.0
Formation End Depth:	0.6100000143051147
Formation End Depth UOM:	m

Overburden and Bedrock

Map Key	Number of Records	Direction/ Distance (m)	Elev/Diff (m)	Site	DB
<u>Materials Interval</u>					
Formation ID:		1004827202			
Layer:		2			
Color:		6			
General Color:		BROWN			
Material 1:		28			
Material 1 Desc:		SAND			
Material 2:		06			
Material 2 Desc:		SILT			
Material 3:		66			
Material 3 Desc:		DENSE			
Formation Top Depth:		0.6100000143051147			
Formation End Depth:		3.0999999046325684			
Formation End Depth UOM:		m			
<u>Annular Space/Abandonment Sealing Record</u>					
Plug ID:		1004827211			
Layer:		1			
Plug From:		0.0			
Plug To:		0.30000001192092896			
Plug Depth UOM:		m			
<u>Annular Space/Abandonment Sealing Record</u>					
Plug ID:		1004827213			
Layer:		3			
Plug From:		2.740000009536743			
Plug To:		4.570000171661377			
Plug Depth UOM:		m			
<u>Annular Space/Abandonment Sealing Record</u>					
Plug ID:		1004827212			
Layer:		2			
Plug From:		0.30000001192092896			
Plug To:		2.740000009536743			
Plug Depth UOM:		m			
<u>Method of Construction & Well Use</u>					
Method Construction ID:		1004827210			
Method Construction Code:		E			
Method Construction:		Auger			
Other Method Construction:					
<u>Pipe Information</u>					
Pipe ID:		1004827200			
Casing No:		0			
Comment:					
Alt Name:					
<u>Construction Record - Casing</u>					
Casing ID:		1004827206			

Map Key	Number of Records	Direction/ Distance (m)	Elev/Diff (m)	Site	DB
Layer: 1					
Material: 5					
Open Hole or Material: PLASTIC					
Depth From: 0.0					
Depth To: 3.0999999046325684					
Casing Diameter: 3.450000047683716					
Casing Diameter UOM: cm					
Casing Depth UOM: m					
<u>Construction Record - Screen</u>					
Screen ID: 1004827207					
Layer: 1					
Slot: 10					
Screen Top Depth: 3.0999999046325684					
Screen End Depth: 4.570000171661377					
Screen Material: 5					
Screen Depth UOM: m					
Screen Diameter UOM: cm					
Screen Diameter: 4.210000038146973					
<u>Water Details</u>					
Water ID: 1004827205					
Layer:					
Kind Code:					
Kind:					
Water Found Depth:					
Water Found Depth UOM: m					
<u>Hole Diameter</u>					
Hole ID: 1004827204					
Diameter: 15.239999771118164					
Depth From: 0.0					
Depth To: 4.570000171661377					
Hole Depth UOM: m					
Hole Diameter UOM: cm					

22

1 of 1

W/224.5

119.9 / 1.94

1300 STITTSVILLE MAIN ST
STITTSVILLE ON

WWIS

Well ID: 7200383

Construction Date:

Use 1st: Monitoring and Test Hole

Use 2nd:

Final Well Status: Monitoring and Test Hole

Water Type:

Casing Material:

Audit No: Z156996

Tag: A143737

Constructn Method:

Elevation (m):

Elevatn Reliabilty:

Depth to Bedrock:

Well Depth:

Overburden/Bedrock:

Pump Rate:

Static Water Level:

Clear/Cloudy:

Municipality: GOULBOURN TOWNSHIP

Site Info:

Flowing (Y/N):

Flow Rate:

Data Entry Status:

Data Src:

Date Received: 04/16/2013

Selected Flag: TRUE

Abandonment Rec:

Contractor: 7241

Form Version: 7

Owner:

County: OTTAWA-CARLETON

Lot:

Concession:

Concession Name:

Easting NAD83:

Northing NAD83:

Zone:

UTM Reliability:

Map Key	Number of Records	Direction/ Distance (m)	Elev/Diff (m)	Site	DB
---------	-------------------	----------------------------	------------------	------	----

PDF URL (Map): https://d2khazk8e83rdv.cloudfront.net/moe_mapping/downloads/2Water/Wells_pdfs/720\7200383.pdf

Additional Detail(s) (Map)

Well Completed Date: 03/18/2013
 Year Completed: 2013
 Depth (m): 7.32
 Latitude: 45.2657913645678
 Longitude: -75.9302355055632
 Point X: -75.93023534488525
 Point Y: 45.26579135866794
 Path: 720\7200383.pdf

Bore Hole Information

Bore Hole ID:	1004275084	Elevation:	
DP2BR:		Elevrc:	
Spatial Status:		Zone:	18
Code OB:		East83:	427023.00
Code OB Desc:		North83:	5012898.00
Open Hole:		Org CS:	UTM83
Cluster Kind:		UTMRC:	4
Date Completed:	03/18/2013	UTMRC Desc:	margin of error : 30 m - 100 m
Remarks:		Location Method:	wwr
Location Method Desc:	on Water Well Record		
Elevrc Desc:			
Location Source Date:			
Improvement Location Source:			
Improvement Location Method:			
Source Revision Comment:			
Supplier Comment:			

**Overburden and Bedrock
Materials Interval**

Formation ID: 1004827153
 Layer: 1
 Color: 6
 General Color: BROWN
 Material 1: 01
 Material 1 Desc: FILL
 Material 2: 11
 Material 2 Desc: GRAVEL
 Material 3: 77
 Material 3 Desc: LOOSE
 Formation Top Depth: 0.0
 Formation End Depth: 0.6100000143051147
 Formation End Depth UOM: m

**Overburden and Bedrock
Materials Interval**

Formation ID: 1004827154
 Layer: 2
 Color: 6
 General Color: BROWN
 Material 1: 28
 Material 1 Desc: SAND
 Material 2: 06
 Material 2 Desc: SILT
 Material 3: 66

Map Key	Number of Records	Direction/ Distance (m)	Elev/Diff (m)	Site	DB
Material 3 Desc:		DENSE			
Formation Top Depth:		0.6100000143051147			
Formation End Depth:		4.570000171661377			
Formation End Depth UOM:		m			
<u>Overburden and Bedrock</u>					
<u>Materials Interval</u>					
Formation ID:		1004827155			
Layer:		3			
Color:		2			
General Color:		GREY			
Material 1:		28			
Material 1 Desc:		SAND			
Material 2:		06			
Material 2 Desc:		SILT			
Material 3:		66			
Material 3 Desc:		DENSE			
Formation Top Depth:		4.570000171661377			
Formation End Depth:		7.320000171661377			
Formation End Depth UOM:		m			
<u>Annular Space/Abandonment</u>					
<u>Sealing Record</u>					
Plug ID:		1004827163			
Layer:		1			
Plug From:		0.0			
Plug To:		0.30000001192092896			
Plug Depth UOM:		m			
<u>Annular Space/Abandonment</u>					
<u>Sealing Record</u>					
Plug ID:		1004827164			
Layer:		2			
Plug From:		0.30000001192092896			
Plug To:		5.489999771118164			
Plug Depth UOM:		m			
<u>Annular Space/Abandonment</u>					
<u>Sealing Record</u>					
Plug ID:		1004827165			
Layer:		3			
Plug From:		5.489999771118164			
Plug To:		7.320000171661377			
Plug Depth UOM:		m			
<u>Method of Construction & Well</u>					
<u>Use</u>					
Method Construction ID:		1004827162			
Method Construction Code:		D			
Method Construction:		Direct Push			
Other Method Construction:					
<u>Pipe Information</u>					
Pipe ID:		1004827152			
Casing No:		0			

Map Key	Number of Records	Direction/ Distance (m)	Elev/Diff (m)	Site	DB
Comment:					
Alt Name:					
<u>Construction Record - Casing</u>					
Casing ID:		1004827158			
Layer:		1			
Material:		5			
Open Hole or Material:		PLASTIC			
Depth From:		0.0			
Depth To:		5.789999961853027			
Casing Diameter:		0.44999998807907104			
Casing Diameter UOM:		cm			
Casing Depth UOM:		m			
<u>Construction Record - Screen</u>					
Screen ID:		1004827159			
Layer:		1			
Slot:		10			
Screen Top Depth:		5.789999961853027			
Screen End Depth:		7.320000171661377			
Screen Material:		5			
Screen Depth UOM:		m			
Screen Diameter UOM:		cm			
Screen Diameter:		1.2100000381469727			
<u>Water Details</u>					
Water ID:		1004827157			
Layer:					
Kind Code:					
Kind:					
Water Found Depth:					
Water Found Depth UOM:		m			
<u>Hole Diameter</u>					
Hole ID:		1004827156			
Diameter:		8.25			
Depth From:		0.0			
Depth To:		7.320000171661377			
Hole Depth UOM:		m			
Hole Diameter UOM:		cm			

23

1 of 1

SSE/241.0

116.9 / -1.00

ON

WWIS

Well ID:	1511170	Flowing (Y/N):	
Construction Date:		Flow Rate:	
Use 1st:	Domestic	Data Entry Status:	
Use 2nd:	0	Data Src:	1
Final Well Status:	Water Supply	Date Received:	05/31/1971
Water Type:		Selected Flag:	TRUE
Casing Material:		Abandonment Rec:	
Audit No:		Contractor:	4847
Tag:		Form Version:	1
Constructn Method:		Owner:	
Elevation (m):		County:	OTTAWA-CARLETON
Elevatn Reliabilty:		Lot:	
Depth to Bedrock:		Concession:	
Well Depth:		Concession Name:	

Map Key	Number of Records	Direction/ Distance (m)	Elev/Diff (m)	Site	DB
Overburden/Bedrock: Pump Rate: Static Water Level: Clear/Cloudy: Municipality: Site Info:		STITTSVILLE VILLAGE		Easting NAD83: Northing NAD83: Zone: UTM Reliability:	
PDF URL (Map):		https://d2khazk8e83rdv.cloudfront.net/moe_mapping/downloads/2Water/Wells_pdfs/151\1511170.pdf			

Additional Detail(s) (Map)

Well Completed Date: 11/18/1970
Year Completed: 1970
Depth (m): 14.3256
Latitude: 45.2641445161576
Longitude: -75.9268613479091
Point X: -75.92686118679713
Point Y: 45.26414450950585
Path: 151\1511170.pdf

Bore Hole Information

Bore Hole ID: 10033167
DP2BR:
Spatial Status:
Code OB:
Code OB Desc:
Open Hole:
Cluster Kind:
Date Completed: 11/18/1970
Remarks:
Location Method Desc: Original Pre1985 UTM Rel Code 5: margin of error : 100 m - 300 m
Elevrc Desc:
Location Source Date:
Improvement Location Source:
Improvement Location Method:
Source Revision Comment:
Supplier Comment:

Elevation:
Elevrc:
Zone: 18
East83: 427285.60
North83: 5012712.00
Org CS:
UTMRC: 5
UTMRC Desc: margin of error : 100 m - 300 m
Location Method: p5

Overburden and Bedrock

Materials Interval

Formation ID: 931016886
Layer: 1
Color:
General Color:
Material 1: 11
Material 1 Desc: GRAVEL
Material 2:
Material 2 Desc:
Material 3:
Material 3 Desc:
Formation Top Depth: 0.0
Formation End Depth: 18.0
Formation End Depth UOM: ft

Overburden and Bedrock

Materials Interval

Formation ID: 931016887
Layer: 2
Color: 2

Map Key	Number of Records	Direction/ Distance (m)	Elev/Diff (m)	Site	DB
General Color:		GREY			
Material 1:		15			
Material 1 Desc:		LIMESTONE			
Material 2:					
Material 2 Desc:					
Material 3:					
Material 3 Desc:					
Formation Top Depth:		18.0			
Formation End Depth:		47.0			
Formation End Depth UOM:		ft			
<u>Method of Construction & Well Use</u>					
Method Construction ID:		961511170			
Method Construction Code:		1			
Method Construction:		Cable Tool			
Other Method Construction:					
<u>Pipe Information</u>					
Pipe ID:		10581737			
Casing No:		1			
Comment:					
Alt Name:					
<u>Construction Record - Casing</u>					
Casing ID:		930058855			
Layer:		1			
Material:		1			
Open Hole or Material:		STEEL			
Depth From:					
Depth To:		18.0			
Casing Diameter:		4.0			
Casing Diameter UOM:		inch			
Casing Depth UOM:		ft			
<u>Construction Record - Casing</u>					
Casing ID:		930058856			
Layer:		2			
Material:		4			
Open Hole or Material:		OPEN HOLE			
Depth From:					
Depth To:		47.0			
Casing Diameter:		4.0			
Casing Diameter UOM:		inch			
Casing Depth UOM:		ft			
<u>Results of Well Yield Testing</u>					
Pumping Test Method Desc:		PUMP			
Pump Test ID:		991511170			
Pump Set At:					
Static Level:		12.0			
Final Level After Pumping:		15.0			
Recommended Pump Depth:		25.0			
Pumping Rate:		5.0			
Flowing Rate:					
Recommended Pump Rate:		5.0			
Levels UOM:		ft			

Map Key	Number of Records	Direction/ Distance (m)	Elev/Diff (m)	Site	DB
Rate UOM:		GPM			
Water State After Test Code:	1				
Water State After Test:		CLEAR			
Pumping Test Method:	1				
Pumping Duration HR:	0				
Pumping Duration MIN:	30				
Flowing:		No			
<u>Water Details</u>					
Water ID:		933466254			
Layer:		1			
Kind Code:		1			
Kind:		FRESH			
Water Found Depth:		30.0			
Water Found Depth UOM:		ft			

24 1 of 1 **SSE/244.2** 117.3 / -0.61 **ON** **WWIS**

Well ID:	1513670	Flowing (Y/N):	
Construction Date:		Flow Rate:	
Use 1st:	Domestic	Data Entry Status:	
Use 2nd:	0	Data Src:	1
Final Well Status:	Water Supply	Date Received:	12/10/1973
Water Type:		Selected Flag:	TRUE
Casing Material:		Abandonment Rec:	
Audit No:		Contractor:	1558
Tag:		Form Version:	1
Constructn Method:		Owner:	
Elevation (m):		County:	OTTAWA-CARLETON
Elevatn Reliabilty:		Lot:	
Depth to Bedrock:		Concession:	
Well Depth:		Concession Name:	
Overburden/Bedrock:		Easting NAD83:	
Pump Rate:		Northing NAD83:	
Static Water Level:		Zone:	
Clear/Cloudy:		UTM Reliability:	
Municipality:	STITTSVILLE VILLAGE		
Site Info:			

PDF URL (Map): https://d2khazk8e83rdv.cloudfront.net/moe_mapping/downloads/2Water/Wells_pdfs/151\1513670.pdf

Additional Detail(s) (Map)

Well Completed Date: 11/29/1973
Year Completed: 1973
Depth (m): 25.908
Latitude: 45.2640983766442
Longitude: -75.9270008096245
Point X: -75.9270006493045
Point Y: 45.264098370261124
Path: 151\1513670.pdf

Bore Hole Information

Bore Hole ID:	10035653	Elevation:	
DP2BR:		Elevrc:	
Spatial Status:		Zone:	18
Code OB:		East83:	427274.60
Code OB Desc:		North83:	5012707.00
Open Hole:		Org CS:	

Map Key	Number of Records	Direction/ Distance (m)	Elev/Diff (m)	Site	DB
Cluster Kind:				UTMRC:	4
Date Completed:	11/29/1973			UTMRC Desc:	margin of error : 30 m - 100 m
Remarks:				Location Method:	p4
Location Method Desc:		Original Pre1985 UTM Rel Code 4: margin of error : 30 m - 100 m			
Elevrc Desc:					
Location Source Date:					
Improvement Location Source:					
Improvement Location Method:					
Source Revision Comment:					
Supplier Comment:					

Overburden and Bedrock

Materials Interval

Formation ID: 931024139
Layer: 1
Color: 6
General Color: BROWN
Material 1: 01
Material 1 Desc: FILL
Material 2: 11
Material 2 Desc: GRAVEL
Material 3: 12
Material 3 Desc: STONES
Formation Top Depth: 0.0
Formation End Depth: 16.0
Formation End Depth UOM: ft

Overburden and Bedrock

Materials Interval

Formation ID: 931024140
Layer: 2
Color: 2
General Color: GREY
Material 1: 15
Material 1 Desc: LIMESTONE
Material 2:
Material 2 Desc:
Material 3:
Material 3 Desc:
Formation Top Depth: 16.0
Formation End Depth: 85.0
Formation End Depth UOM: ft

Method of Construction & Well

Use

Method Construction ID: 961513670
Method Construction Code: 5
Method Construction: Air Percussion
Other Method Construction:

Pipe Information

Pipe ID: 10584223
Casing No: 1
Comment:
Alt Name:

Construction Record - Casing

Map Key	Number of Records	Direction/ Distance (m)	Elev/Diff (m)	Site	DB
Casing ID:		930063071			
Layer:		2			
Material:		4			
Open Hole or Material:		OPEN HOLE			
Depth From:					
Depth To:		85.0			
Casing Diameter:		6.0			
Casing Diameter UOM:		inch			
Casing Depth UOM:		ft			
<u>Construction Record - Casing</u>					
Casing ID:		930063070			
Layer:		1			
Material:		1			
Open Hole or Material:		STEEL			
Depth From:					
Depth To:		22.0			
Casing Diameter:		6.0			
Casing Diameter UOM:		inch			
Casing Depth UOM:		ft			
<u>Results of Well Yield Testing</u>					
Pumping Test Method Desc:		PUMP			
Pump Test ID:		991513670			
Pump Set At:					
Static Level:		15.0			
Final Level After Pumping:		40.0			
Recommended Pump Depth:		50.0			
Pumping Rate:		8.0			
Flowing Rate:					
Recommended Pump Rate:		5.0			
Levels UOM:		ft			
Rate UOM:		GPM			
Water State After Test Code:		1			
Water State After Test:		CLEAR			
Pumping Test Method:		1			
Pumping Duration HR:		1			
Pumping Duration MIN:		0			
Flowing:		No			
<u>Draw Down & Recovery</u>					
Pump Test Detail ID:		934099466			
Test Type:		Draw Down			
Test Duration:		15			
Test Level:		40.0			
Test Level UOM:		ft			
<u>Draw Down & Recovery</u>					
Pump Test Detail ID:		934898171			
Test Type:		Draw Down			
Test Duration:		60			
Test Level:		40.0			
Test Level UOM:		ft			
<u>Draw Down & Recovery</u>					
Pump Test Detail ID:		934379703			
Test Type:		Draw Down			

Map Key	Number of Records	Direction/ Distance (m)	Elev/Diff (m)	Site	DB
Test Duration:		30			
Test Level:		40.0			
Test Level UOM:		ft			
<u>Draw Down & Recovery</u>					
Pump Test Detail ID:		934640697			
Test Type:		Draw Down			
Test Duration:		45			
Test Level:		40.0			
Test Level UOM:		ft			
<u>Water Details</u>					
Water ID:		933469332			
Layer:		1			
Kind Code:		1			
Kind:		FRESH			
Water Found Depth:		83.0			
Water Found Depth UOM:		ft			
25	1 of 7	E/245.4	114.9 / -3.00	T.L. Properties IV Ltd. Lot 24, Concession 11 Goulbourn ON K2G 6B1	ECA
Approval No:		8052-4NQL6E		MOE District:	Ottawa
Approval Date:		2000-09-01		City:	
Status:		Approved		Longitude:	-75.9244
Record Type:		ECA		Latitude:	45.2658
Link Source:		IDS		Geometry X:	
SWP Area Name:		Mississippi Valley		Geometry Y:	
Approval Type:		ECA-MUNICIPAL AND PRIVATE SEWAGE WORKS			
Project Type:		MUNICIPAL AND PRIVATE SEWAGE WORKS			
Business Name:		T.L. Properties IV Ltd.			
Address:		Lot 24, Concession 11			
Full Address:					
Full PDF Link:		https://www.accessenvironment.ene.gov.on.ca/instruments/4441-4NEJG9-14.pdf			
PDF Site Location:					
25	2 of 7	E/245.4	114.9 / -3.00	T.L. Properties IV Ltd. Ottawa ON K2G 6B1	ECA
Approval No:		4714-4UUTU4		MOE District:	Ottawa
Approval Date:		2001-03-28		City:	
Status:		Approved		Longitude:	-75.9244
Record Type:		ECA		Latitude:	45.2658
Link Source:		IDS		Geometry X:	
SWP Area Name:		Mississippi Valley		Geometry Y:	
Approval Type:		ECA-MUNICIPAL AND PRIVATE SEWAGE WORKS			
Project Type:		MUNICIPAL AND PRIVATE SEWAGE WORKS			
Business Name:		T.L. Properties IV Ltd.			
Address:					
Full Address:					
Full PDF Link:		https://www.accessenvironment.ene.gov.on.ca/instruments/5138-4UTKG8-14.pdf			
PDF Site Location:					
25	3 of 7	E/245.4	114.9 / -3.00	T.L. Properties IV Ltd. Lot 24, Concession 11, Stittsville Ottawa ON K2G 6B1	ECA

Map Key	Number of Records	Direction/ Distance (m)	Elev/Diff (m)	Site	DB
Approval No:	8705-4NQHP3			MOE District: Ottawa	
Approval Date:	2000-09-07			City:	
Status:	Revoked and/or Replaced			Longitude: -75.9244	
Record Type:	ECA			Latitude: 45.2658	
Link Source:	IDS			Geometry X:	
SWP Area Name:	Mississippi Valley			Geometry Y:	
Approval Type:	ECA-MUNICIPAL AND PRIVATE SEWAGE WORKS				
Project Type:	MUNICIPAL AND PRIVATE SEWAGE WORKS				
Business Name:	T.L. Properties IV Ltd.				
Address:	Lot 24, Concession 11, Stittsville				
Full Address:					
Full PDF Link:	https://www.accessenvironment.ene.gov.on.ca/instruments/1346-4N4P3S-14.pdf				
PDF Site Location:					

[25](#) 4 of 7 **E/245.4** **114.9 / -3.00** **T.L. Properties IV Ltd.** **ECA**
Ottawa ON K2G 6B1

Approval No:	5813-4UUTBU			MOE District: Ottawa	
Approval Date:	2001-03-28			City:	
Status:	Approved			Longitude: -75.9244	
Record Type:	ECA			Latitude: 45.2658	
Link Source:	IDS			Geometry X:	
SWP Area Name:	Mississippi Valley			Geometry Y:	
Approval Type:	ECA-Municipal and Private Water Works				
Project Type:	Municipal and Private Water Works				
Business Name:	T.L. Properties IV Ltd.				
Address:					
Full Address:					
Full PDF Link:					
PDF Site Location:					

[25](#) 5 of 7 **E/245.4** **114.9 / -3.00** **T.L. Properties IV Ltd.** **ECA**
Lot 24, Concession 11, Amberlakes
Goulbourn ON K2G 6B1

Approval No:	4724-4NEJHJ			MOE District: Ottawa	
Approval Date:	2000-08-22			City:	
Status:	Approved			Longitude: -75.9244	
Record Type:	ECA			Latitude: 45.2658	
Link Source:	IDS			Geometry X:	
SWP Area Name:	Mississippi Valley			Geometry Y:	
Approval Type:	ECA-Municipal and Private Water Works				
Project Type:	Municipal and Private Water Works				
Business Name:	T.L. Properties IV Ltd.				
Address:	Lot 24, Concession 11, Amberlakes				
Full Address:					
Full PDF Link:					
PDF Site Location:					

[25](#) 6 of 7 **E/245.4** **114.9 / -3.00** **T.L. Properties IV Ltd.** **ECA**
Ottawa ON K2G 6B1

Approval No:	3568-6DJPA4			MOE District: Ottawa	
Approval Date:	2005-07-26			City:	
Status:	Approved			Longitude: -75.9244	
Record Type:	ECA			Latitude: 45.2658	
Link Source:	IDS			Geometry X:	
SWP Area Name:	Mississippi Valley			Geometry Y:	

Map Key	Number of Records	Direction/ Distance (m)	Elev/Diff (m)	Site	DB
Approval Type:		ECA-MUNICIPAL AND PRIVATE SEWAGE WORKS			
Project Type:		MUNICIPAL AND PRIVATE SEWAGE WORKS			
Business Name:		T.L. Properties IV Ltd.			
Address:					
Full Address:					
Full PDF Link:		https://www.accessenvironment.ene.gov.on.ca/instruments/0903-6D5QXS-14.pdf			
PDF Site Location:					

[25](#) 7 of 7 **E/245.4** **114.9 / -3.00** **T.L. Properties IV Ltd.
Lot 24, Concession 11, Amberlakes
Goulbourn ON K2G 6B1** **ECA**

Approval No:	5854-4NEJ4U	MOE District:	Ottawa
Approval Date:	2000-08-22	City:	
Status:	Approved	Longitude:	-75.9244
Record Type:	ECA	Latitude:	45.2658
Link Source:	IDS	Geometry X:	
SWP Area Name:	Mississippi Valley	Geometry Y:	
Approval Type:	ECA-MUNICIPAL AND PRIVATE SEWAGE WORKS		
Project Type:	MUNICIPAL AND PRIVATE SEWAGE WORKS		
Business Name:	T.L. Properties IV Ltd.		
Address:	Lot 24, Concession 11, Amberlakes		
Full Address:			
Full PDF Link:	https://www.accessenvironment.ene.gov.on.ca/instruments/6165-4NANLF-14.pdf		
PDF Site Location:			

[26](#) 1 of 1 **WNW/245.6** **118.9 / 0.94** **ON** **WWIS**

Well ID:	1510121	Flowing (Y/N):	
Construction Date:		Flow Rate:	
Use 1st:	Domestic	Data Entry Status:	
Use 2nd:	0	Data Src:	1
Final Well Status:	Water Supply	Date Received:	07/18/1969
Water Type:		Selected Flag:	TRUE
Casing Material:		Abandonment Rec:	
Audit No:		Contractor:	3644
Tag:		Form Version:	1
Constructn Method:		Owner:	
Elevation (m):		County:	OTTAWA-CARLETON
Elevatn Reliability:		Lot:	
Depth to Bedrock:		Concession:	
Well Depth:		Concession Name:	
Overburden/Bedrock:		Easting NAD83:	
Pump Rate:		Northing NAD83:	
Static Water Level:		Zone:	
Clear/Cloudy:		UTM Reliability:	
Municipality:	STITTSVILLE VILLAGE		
Site Info:			
PDF URL (Map):	https://d2khazk8e83rdv.cloudfront.net/moe_mapping/downloads/2Water/Wells_pdfs/151\1510121.pdf		

Additional Detail(s) (Map)

Well Completed Date:	07/15/1969
Year Completed:	1969
Depth (m):	25.908
Latitude:	45.2669961195974
Longitude:	-75.9304132504227
Point X:	-75.93041308897946
Point Y:	45.26699611368256

Map Key	Number of Records	Direction/ Distance (m)	Elev/Diff (m)	Site	DB
Path:		151\1510121.pdf			

Bore Hole Information

Bore Hole ID:	10032151	Elevation:	
DP2BR:		Elevrc:	
Spatial Status:		Zone:	18
Code OB:		East83:	427010.60
Code OB Desc:		North83:	5013032.00
Open Hole:		Org CS:	
Cluster Kind:		UTMRC:	4
Date Completed:	07/15/1969	UTMRC Desc:	margin of error : 30 m - 100 m
Remarks:		Location Method:	p4
Location Method Desc:	Original Pre1985 UTM Rel Code 4: margin of error : 30 m - 100 m		
Elevrc Desc:			
Location Source Date:			
Improvement Location Source:			
Improvement Location Method:			
Source Revision Comment:			
Supplier Comment:			

Overburden and Bedrock

Materials Interval

Formation ID:	931013955
Layer:	2
Color:	6
General Color:	BROWN
Material 1:	14
Material 1 Desc:	HARDPAN
Material 2:	13
Material 2 Desc:	BOULDERS
Material 3:	
Material 3 Desc:	
Formation Top Depth:	12.0
Formation End Depth:	31.0
Formation End Depth UOM:	ft

Overburden and Bedrock

Materials Interval

Formation ID:	931013956
Layer:	3
Color:	2
General Color:	GREY
Material 1:	15
Material 1 Desc:	LIMESTONE
Material 2:	
Material 2 Desc:	
Material 3:	
Material 3 Desc:	
Formation Top Depth:	31.0
Formation End Depth:	85.0
Formation End Depth UOM:	ft

Overburden and Bedrock

Materials Interval

Formation ID:	931013954
Layer:	1
Color:	6
General Color:	BROWN

Map Key	Number of Records	Direction/ Distance (m)	Elev/Diff (m)	Site	DB
Material 1:		09			
Material 1 Desc:		MEDIUM SAND			
Material 2:		13			
Material 2 Desc:		BOULDERS			
Material 3:					
Material 3 Desc:					
Formation Top Depth:		0.0			
Formation End Depth:		12.0			
Formation End Depth UOM:		ft			
<u>Method of Construction & Well Use</u>					
Method Construction ID:		961510121			
Method Construction Code:		1			
Method Construction:		Cable Tool			
Other Method Construction:					
<u>Pipe Information</u>					
Pipe ID:		10580721			
Casing No:		1			
Comment:					
Alt Name:					
<u>Construction Record - Casing</u>					
Casing ID:		930056915			
Layer:		1			
Material:		1			
Open Hole or Material:		STEEL			
Depth From:					
Depth To:		34.0			
Casing Diameter:		5.0			
Casing Diameter UOM:		inch			
Casing Depth UOM:		ft			
<u>Construction Record - Casing</u>					
Casing ID:		930056916			
Layer:		2			
Material:		4			
Open Hole or Material:		OPEN HOLE			
Depth From:					
Depth To:		85.0			
Casing Diameter:					
Casing Diameter UOM:		inch			
Casing Depth UOM:		ft			
<u>Results of Well Yield Testing</u>					
Pumping Test Method Desc:		BAILER			
Pump Test ID:		991510121			
Pump Set At:					
Static Level:		15.0			
Final Level After Pumping:		75.0			
Recommended Pump Depth:		80.0			
Pumping Rate:		5.0			
Flowing Rate:					
Recommended Pump Rate:		4.0			
Levels UOM:		ft			
Rate UOM:		GPM			

Map Key	Number of Records	Direction/ Distance (m)	Elev/Diff (m)	Site	DB
<i>Water State After Test Code:</i>	2				
<i>Water State After Test:</i>		CLOUDY			
<i>Pumping Test Method:</i>	2				
<i>Pumping Duration HR:</i>	1				
<i>Pumping Duration MIN:</i>	0				
<i>Flowing:</i>	No				
 <u>Draw Down & Recovery</u>					
<i>Pump Test Detail ID:</i>	934639985				
<i>Test Type:</i>		Draw Down			
<i>Test Duration:</i>	45				
<i>Test Level:</i>	60.0				
<i>Test Level UOM:</i>	ft				
 <u>Draw Down & Recovery</u>					
<i>Pump Test Detail ID:</i>	934896905				
<i>Test Type:</i>		Draw Down			
<i>Test Duration:</i>	60				
<i>Test Level:</i>	75.0				
<i>Test Level UOM:</i>	ft				
 <u>Draw Down & Recovery</u>					
<i>Pump Test Detail ID:</i>	934378965				
<i>Test Type:</i>		Draw Down			
<i>Test Duration:</i>	30				
<i>Test Level:</i>	45.0				
<i>Test Level UOM:</i>	ft				
 <u>Draw Down & Recovery</u>					
<i>Pump Test Detail ID:</i>	934096786				
<i>Test Type:</i>		Draw Down			
<i>Test Duration:</i>	15				
<i>Test Level:</i>	30.0				
<i>Test Level UOM:</i>	ft				
 <u>Water Details</u>					
<i>Water ID:</i>	933465061				
<i>Layer:</i>	1				
<i>Kind Code:</i>	5				
<i>Kind:</i>	Not stated				
<i>Water Found Depth:</i>	85.0				
<i>Water Found Depth UOM:</i>	ft				

[27](#)

1 of 1

WNW/248.8

118.9 / 0.94

TEXACO
STITTSVILLE CARP RD. AND MAIN ST. SERVICE
STATION
GOULBOURN TWP. ON

SPL

Ref No: 2841
Year:
Incident Dt: 4/25/1988
Dt MOE Arvl on Scn:
MOE Reported Dt: 4/25/1988
Dt Document Closed:
Site No:
MOE Response:

Municipality No: 20604
Nature of Damage:
Discharger Report:
Material Group:
Impact to Health:
Agency Involved:

<i>Map Key</i>	<i>Number of Records</i>	<i>Direction/ Distance (m)</i>	<i>Elev/Diff (m)</i>	<i>Site</i>	<i>DB</i>
Site County/District: Site Geo Ref Meth: Site District Office: Nearest Watercourse: Site Name: Site Address: Site Region: Site Municipality: Site Lot: Site Conc: Site Geo Ref Accu: Site Map Datum: Northing: Easting: Entity Operating Name: Client Name: Client Type: Source Type: Incident Cause: Incident Preceding Spill: Incident Reason: Incident Summary: Environment Impact: Health Env Consequence: Nature of Impact: Contaminant Qty: Contaminant Qty 1: Contaminant Unit: Contaminant Code: Contaminant Name: Contaminant Limit 1: Contam Limit Freq 1: Contaminant UN No 1: Receiving Medium: Activity Preceding Spill: Property 2nd Watershed: Property Tertiary Watershed: Sector Type: SAC Action Class: Call Report Locatn Geodata: Time Reported: System Facility Address: Source Sector Type: Conservtn Auth Name: Primary Watershed: Quaternary Watershed: Offsite Impacts Y N: Waterbody Impacted Y N:		GOULBOURN TWP.		CONTAINER OVERFLOW UNKNOWN TEXACO - EST 450 LITRES GASOLINE TO PAVEMENT AND GRAVEL.	
		LAND			

Unplottable Summary

Total: 15 Unplottable sites

DB	Company Name/Site Name	Address	City	Postal
CA		Lot 24, Concession 11, Amberlakes	Goulbourn ON	
CA	Loblaws	Lot 24, Conc. 11, Block 32, Plan 4M- 1103	Ottawa ON	
CA		Lot 24, Concession 11, Stittsville	Goulbourn ON	
CA		Lot 24, Concession 11, Amberlakes	Goulbourn ON	
CA	Amberlakes	Lot 24, Concession 11	Goulbourn ON	
CA	LANTANA DEVELOPMENTS INC.	HOBIN STREET	GOULBOURN TWP. ON	
CA	G.E. REDDOM	CARP RD. (WEST CARLETON)	GOULBOURN TWP. ON	
CA	LANTANA DEVELOPMENTS INC.	HOBIN ST.	GOULBOURN TWP. ON	
CA	LANTANA DEVELOPMENTS INC.	HOBIN ST.	GOULBOURN TWP. ON	
CA	MONARCH CONSTRUCTION LIMITED	ST. #1/HOBIN ST.	GOULBOURN TWP. ON	
CA	M. HOLITZNER HOMES LTD.-MANOR HOMES DEVE	PRIVATE RD.-LOT 24, CONC. 11	GOULBOURN TWP. ON	
CA	LANTANA DEVELOPMENTS INC.	HOBIN ST.	GOULBOURN TWP. ON	
CA	M. HOLITZNER HOMES LTD.-MANOR HOME DEVEL	PRIVATE RD.-LOT 24, CONC. 11	GOULBOURN TWP. ON	
SPL	CP BULK SYSTEMS	STITTSVILLE MAIN ST. ESSO SERVICE STATION TANK TRUCK (CARGO)	GOULBOURN TWP. ON	
SPL	TRANSPORT TRUCK	CARP RD MOTOR VEHICLE (OPERATING FLUID)	OTTAWA CITY ON	K2S 1B9

Unplottable Report

Site: Lot 24, Concession 11, Amberlakes Goulbourn ON **Database:** CA

Certificate #: 4724-4NEJHJ
Application Year: 00
Issue Date: 8/22/00
Approval Type: Municipal & Private water
Status: Approved
Application Type: New Certificate of Approval
Client Name: T.L. Properties Iv Ltd.
Client Address: 104 Centrepointe Drive, #200
Client City: Nepean
Client Postal Code: K2G 6B1
Project Description: Construction of watermains on Amberlakes Drive, Stowgrass Crescent, and the Easement from 65 m west of Stowgrass Crescent (east).
Contaminants:
Emission Control:

Site: Loblaws Lot 24, Conc. 11, Block 32, Plan 4M- 1103 Ottawa ON **Database:** CA

Certificate #: 5813-4UUTBU
Application Year: 01
Issue Date: 3/28/01
Approval Type: Municipal & Private water
Status: Approved
Application Type: New Certificate of Approval
Client Name: T. L. Properties IV Ltd.
Client Address: 104 Centrepointe Drive, Suite 200
Client City: Nepean
Client Postal Code: K2G 6B1
Project Description: Watermains to be constructed on Easement, Part 24, Plan 4R- 16275
Contaminants:
Emission Control:

Site: Lot 24, Concession 11, Stittsville Goulbourn ON **Database:** CA

Certificate #: 8705-4NQHP3
Application Year: 00
Issue Date: 9/7/00
Approval Type: Municipal & Private sewage
Status: Approved
Application Type: New Certificate of Approval
Client Name: T.L. Properties Iv Ltd.
Client Address: 104 Centrepointe Drive, #200
Client City: Nepean
Client Postal Code: K2G 6B1
Project Description: This application is for the construction of a storm water management pond and outlet for quantity and quality control including a forebay, permanent pool, extended storage, outlet structure and overflow spillway to Poole Creek.
Contaminants:
Emission Control:

Site: Lot 24, Concession 11, Amberlakes Goulbourn ON **Database:** CA

Certificate #: 5854-4NEJ4U
Application Year: 00
Issue Date: 8/22/00
Approval Type: Municipal & Private sewage
Status: Approved
Application Type: New Certificate of Approval
Client Name: T.L. Properties Iv Ltd.
Client Address: 104 Centrepointe Drive, #200
Client City: Nepean
Client Postal Code: K2G 6B1
Project Description: Construction of sanitary sewers on Amberlakes Drive, Stowgrass Crescent and the Easement from 40 m west of Stowgrass Crescent (east), and the Easement from 60 m north of Stowgrass Crescent (east)
Contaminants:
Emission Control:

Site: Amberlakes
Lot 24, Concession 11 Goulbourn ON

Database:
CA

Certificate #: 8052-4NQL6E
Application Year: 00
Issue Date: 9/1/00
Approval Type: Municipal & Private sewage
Status: Approved
Application Type: New Certificate of Approval
Client Name: T.L. Properties IV Ltd.
Client Address: 104 Centrepointe Drive, #200
Client City: Nepean
Client Postal Code: K2G 6B1
Project Description: Storm sewers to be constructed on Amberlakes Drive, Stowgrass Crescent, the Easement from Stowgrass Drive to the Storm Pond, and the Easement from Northeast of Main Street to Southeast of Hazeldean Road
Contaminants:
Emission Control:

Site: LANTANA DEVELOPMENTS INC.
HOBIN STREET GOULBOURN TWP. ON

Database:
CA

Certificate #: 3-2232-87-
Application Year: 87
Issue Date: 12/30/1987
Approval Type: Municipal sewage
Status: Approved
Application Type:
Client Name:
Client Address:
Client City:
Client Postal Code:
Project Description:
Contaminants:
Emission Control:

Site: G.E. REDDOM
CARP RD. (WEST CARLETON) GOULBOURN TWP. ON

Database:
CA

Certificate #: 7-1099-88-
Application Year: 88
Issue Date: 7/25/1988
Approval Type: Municipal water
Status: Approved
Application Type:
Client Name:
Client Address:
Client City:
Client Postal Code:
Project Description:

Contaminants:
Emission Control:

Site: LANTANA DEVELOPMENTS INC.
HOBIN ST. GOULBOURN TWP. ON

Database:
CA

Certificate #: 7-1881-87-
Application Year: 87
Issue Date: 12/30/1987
Approval Type: Municipal water
Status: Underwent 1st revision in 1988
Application Type:
Client Name:
Client Address:
Client City:
Client Postal Code:
Project Description:
Contaminants:
Emission Control:

Site: LANTANA DEVELOPMENTS INC.
HOBIN ST. GOULBOURN TWP. ON

Database:
CA

Certificate #: 7-0922-88-
Application Year: 88
Issue Date: 6/28/1988
Approval Type: Municipal water
Status: Cancelled
Application Type:
Client Name:
Client Address:
Client City:
Client Postal Code:
Project Description:
Contaminants:
Emission Control:

Site: MONARCH CONSTRUCTION LIMITED
ST. #1/HOBIN ST. GOULBOURN TWP. ON

Database:
CA

Certificate #: 7-0148-94-
Application Year: 94
Issue Date: 3/15/1994
Approval Type: Municipal water
Status: Approved
Application Type:
Client Name:
Client Address:
Client City:
Client Postal Code:
Project Description:
Contaminants:
Emission Control:

Site: M. HOLITZNER HOMES LTD.-MANOR HOMES DEVE
PRIVATE RD.-LOT 24, CONC. 11 GOULBOURN TWP. ON

Database:
CA

Certificate #: 7-0909-90-
Application Year: 90
Issue Date: 6/26/1990
Approval Type: Municipal water
Status: Approved
Application Type:

Client Name:
Client Address:
Client City:
Client Postal Code:
Project Description:
Contaminants:
Emission Control:

Site: LANTANA DEVELOPMENTS INC.
HOBIN ST. GOULBOURN TWP. ON

Database:
CA

Certificate #: 3-1071-88-
Application Year: 88
Issue Date: 7/8/1988
Approval Type: Municipal sewage
Status: Approved
Application Type:
Client Name:
Client Address:
Client City:
Client Postal Code:
Project Description:
Contaminants:
Emission Control:

Site: M. HOLITZNER HOMES LTD.-MANOR HOME DEVEL
PRIVATE RD.-LOT 24, CONC. 11 GOULBOURN TWP. ON

Database:
CA

Certificate #: 3-1120-90-
Application Year: 90
Issue Date: 6/26/1990
Approval Type: Municipal sewage
Status: Approved
Application Type:
Client Name:
Client Address:
Client City:
Client Postal Code:
Project Description:
Contaminants:
Emission Control:

Site: CP BULK SYSTEMS
STITTSVILLE MAIN ST. ESSO SERVICE STATION TANK TRUCK (CARGO) GOULBOURN TWP. ON

Database:
SPL

Ref No: 32340
Year:
Incident Dt: 3/20/1990
Dt MOE Arvl on Scn:
MOE Reported Dt: 3/20/1990
Dt Document Closed:
Site No:
MOE Response:
Site County/District:
Site Geo Ref Meth:
Site District Office:
Nearest Watercourse:
Site Name:
Site Address:
Site Region:
Site Municipality: GOULBOURN TWP.
Site Lot:
Site Conc:
Site Geo Ref Accu:
Site Map Datum:

Municipality No: 20604
Nature of Damage:
Discharger Report:
Material Group:
Impact to Health:
Agency Involved:

Northing:
Easting:
Entity Operating Name:
Client Name:
Client Type:
Source Type:
Incident Cause: CONTAINER OVERFLOW
Incident Preceding Spill:
Incident Reason: ERROR
Incident Summary: CP BULK SYSTEMS-MAX200 L.GASOLINE TO GROUND FROM UND-GROUND TANK, DELIVERY
Environment Impact: NOT ANTICIPATED
Health Env Consequence:
Nature of Impact:
Contaminant Qty:
Contaminant Qty 1:
Contaminant Unit:
Contaminant Code:
Contaminant Name:
Contaminant Limit 1:
Contam Limit Freq 1:
Contaminant UN No 1:
Receiving Medium: LAND
Activity Preceding Spill:
Property 2nd Watershed:
Property Tertiary Watershed:
Sector Type:
SAC Action Class:
Call Report Locatn Geodata:
Time Reported:
System Facility Address:
Source Sector Type:
Conservtn Auth Name:
Primary Watershed:
Quaternary Watershed:
Offsite Impacts Y N:
Waterbody Impacted Y N:

Site: TRANSPORT TRUCK
 CARP RD MOTOR VEHICLE (OPERATING FLUID) OTTAWA CITY ON K2S 1B9

Database:
 SPL

Ref No:	194415	Municipality No:	20107
Year:		Nature of Damage:	
Incident Dt:	2/6/2001	Discharger Report:	
Dt MOE Arvl on Scn:		Material Group:	
MOE Reported Dt:	2/6/2001	Impact to Health:	
Dt Document Closed:		Agency Involved:	
Site No:			
MOE Response:			
Site County/District:			
Site Geo Ref Meth:			
Site District Office:			
Nearest Watercourse:			
Site Name:			
Site Address:			
Site Region:			
Site Municipality:	OTTAWA CITY		
Site Lot:			
Site Conc:			
Site Geo Ref Accu:			
Site Map Datum:			
Northing:			
Easting:			
Entity Operating Name:			
Client Name:			
Client Type:			
Source Type:			
Incident Cause:	OTHER CAUSE (N.O.S.)		
Incident Preceding Spill:			

Incident Reason: UNKNOWN
Incident Summary: TRANSPORT TRUCK,CDN WASTE SERVICES 170L DIESEL TO GRND. CONTAINED CLEANED
Environment Impact: Possible
Health Env Consequence:
Nature of Impact: Soil contamination
Contaminant Qty:
Contaminant Qty 1:
Contaminant Unit:
Contaminant Code:
Contaminant Name:
Contaminant Limit 1:
Contam Limit Freq 1:
Contaminant UN No 1:
Receiving Medium: Land
Activity Preceding Spill:
Property 2nd Watershed:
Property Tertiary Watershed:
Sector Type:
SAC Action Class:
Call Report Locatn Geodata:
Time Reported:
System Facility Address:
Source Sector Type:
Conservtn Auth Name:
Primary Watershed:
Quaternary Watershed:
Offsite Impacts Y N:
Waterbody Impacted Y N:

Appendix: Database Descriptions

Environmental Risk Information Services (ERIS) can search the following databases. The extent of historical information varies with each database and current information is determined by what is publicly available to ERIS at the time of update. **Note:** Databases denoted with " * " indicates that the database will no longer be updated. See the individual database description for more information.

Abandoned Aggregate Inventory:

Provincial

[AAGR](#)

The MAAP Program maintains a database of abandoned pits and quarries. Please note that the database is only referenced by lot and concession and city/town location. The database provides information regarding the location, type, size, land use, status and general comments.*

Government Publication Date: Sept 2002*

Aggregate Inventory:

Provincial

[AGR](#)

This database of licensed and permitted pits and quarries is maintained by the Ontario Ministry of Natural Resources and Forestry (MNR), as regulated under the Aggregate Resources Act, R.S.O. 1990. Aggregate site data has been divided into active and inactive sites. Active sites may be further subdivided into partial surrenders. In partial surrenders, defined areas of a site are inactive while the rest of the site remains active.

Government Publication Date: Up to Oct 2025

Abandoned Mine Information System:

Provincial

[AMIS](#)

The Abandoned Mines Information System contains data on known abandoned and inactive mines located on both Crown and privately held lands. The information was provided by the Ministry of Northern Development and Mines (MNDM), with the following disclaimer: "the database provided has been compiled from various sources, and the Ministry of Northern Development and Mines makes no representation and takes no responsibility that such information is accurate, current or complete". Reported information includes official mine name, status, background information, mine start/end date, primary commodity, mine features, hazards and remediation.

Government Publication Date: 1800-May 2025

Anderson's Waste Disposal Sites:

Private

[ANDR](#)

The information provided in this database was collected by examining various historical documents which aimed to characterize the likely position of former waste disposal sites from 1860 to present. The research initiative behind the creation of this database was to identify those sites that are missing from the Ontario MOE Waste Disposal Site Inventory, as well as to provide revisions and corrections to the positions and descriptions of sites currently listed in the MOE inventory. In addition to historic waste disposal facilities, the database also identifies certain auto wreckers and scrap yards that have been extrapolated from documentary sources. Please note that the data is not warranted to be complete, exhaustive or authoritative. The information was collected for research purposes only.

Government Publication Date: 1860s-Present

Aboveground Storage Tanks:

Provincial

[AST](#)

Historical listing of aboveground storage tanks made available by the Department of Natural Resources and Forestry. Includes tanks used to hold water or petroleum. This dataset has been retired as of September 25, 2014 and will no longer be updated.

Government Publication Date: May 31, 2014

Automobile Wrecking & Supplies:

Private

[AUWR](#)

This database provides an inventory of known locations that are involved in the scrap metal, automobile wrecking/recycling, and automobile parts & supplies industry. Information is provided on the company name, location and business type.

Government Publication Date: 1999-Apr 30, 2025

Borehole:

Provincial

[BORE](#)

A borehole is the generalized term for any narrow shaft drilled in the ground, either vertically or horizontally. The information here includes geotechnical investigations or environmental site assessments, mineral exploration, or as a pilot hole for installing piers or underground utilities. Information is from many sources such as the Ministry of Transportation (MTO) boreholes from engineering reports and projects from the 1950 to 1990's in Southern Ontario. Boreholes from the Ontario Geological Survey (OGS) including The Urban Geology Analysis Information System (UGAIS) and the York Peel Durham Toronto (YPDT) database of the Conservation Authority Moraine Coalition. This database will include fields such as location, stratigraphy, depth, elevation, year drilled, etc. For all water well data or oil and gas well data for Ontario please refer to WWIS and OOGW.

Government Publication Date: 1875-Jul 2018

Certificates of Approval:

Provincial CA

This database contains the following types of approvals: Air & Noise, Industrial Sewage, Municipal & Private Sewage, Waste Management Systems and Renewable Energy Approvals. The MOE in Ontario states that any facility that releases emissions to the atmosphere, discharges contaminants to ground or surface water, provides potable water supplies, or stores, transports or disposes of waste, must have a Certificate of Approval before it can operate lawfully. Fields include approval number, business name, address, approval date, approval type and status. This database will no longer be updated, as CofA's have been replaced by either Environmental Activity and Sector Registry (EASR) or Environmental Compliance Approval (ECA). Please refer to those individual databases for any information after Oct.31, 2011.

Government Publication Date: 1985-Oct 30, 2011*

Dry Cleaning Facilities:

Federal CDRY

List of dry cleaning facilities made available by Environment and Climate Change Canada. Environment and Climate Change Canada's Tetrachloroethylene (Use in Dry Cleaning and Reporting Requirements) Regulations (SOR/2003-79) are intended to reduce releases of tetrachloroethylene to the environment from dry cleaning facilities.

Government Publication Date: Jan 2004-Dec 2023

Commercial Fuel Oil Tanks:

Provincial CFOT

Locations of commercial underground fuel oil tanks. This is not a comprehensive or complete inventory of commercial fuel tanks in the province; this listing is a copy of records of registered commercial underground fuel oil tanks obtained under Access to Public Information.

Note that the following types of tanks do not require registration: waste oil tanks in apartments, office buildings, residences, etc.; aboveground gas or diesel tanks. Records are not verified for accuracy or completeness.

Government Publication Date: Oct 2023

Chemical Manufacturers and Distributors:

Private CHEM

This database includes information from both a one time study conducted in 1992 and private source and is a listing of facilities that manufacture or distribute chemicals. The production of these chemical substances may involve one or more chemical reactions and/or chemical separation processes (i.e. fractionation, solvent extraction, crystallization, etc.).

Government Publication Date: 1999-Jan 31, 2020

Chemical Register:

Private CHM

This database includes a listing of locations of facilities within the Province or Territory that either manufacture and/or distributes chemicals.

Government Publication Date: 1999-Apr 30, 2025

Compressed Natural Gas Stations:

Private CNG

Canada has a network of public access compressed natural gas (CNG) refuelling stations. These stations dispense natural gas in compressed form at 3,000 pounds per square inch (psi), the pressure which is allowed within the current Canadian codes and standards. The majority of natural gas refuelling is located at existing retail gasoline that have a separate refuelling island for natural gas. This list of stations is made available by the Canadian Natural Gas Vehicle Alliance.

Government Publication Date: Dec 2012 -Nov 2025

Inventory of Coal Gasification Plants and Coal Tar Sites:

Provincial COAL

This inventory includes both the "Inventory of Coal Gasification Plant Waste Sites in Ontario-April 1987" and the Inventory of Industrial Sites Producing or Using Coal Tar and Related Tars in Ontario-November 1988) collected by the MOE. It identifies industrial sites that produced and continue to produce or use coal tar and other related tars. Detailed information is available and includes: facility type, size, land use, information on adjoining properties, soil condition, site operators/occupants, site description, potential environmental impacts and historic maps available. This was a one-time inventory.*

Government Publication Date: Apr 1987 and Nov 1988*

Compliance and Convictions:

Provincial CONV

This database summarizes the fines and convictions handed down by the Ontario courts beginning in 1989. Companies and individuals named here have been found guilty of environmental offenses in Ontario courts of law.

Government Publication Date: 1989-Aug 2025

Certificates of Property Use:

Provincial CPU

This is a subset taken from Ontario's Environmental Registry (EBR) database. It will include CPU's on the registry such as (EPA s. 168.6) - Certificate of Property Use.

Government Publication Date: 1994 - Nov 30, 2025

Drill Hole Database:

Provincial [DRL](#)

The Ontario Drill Hole Database (ODHD) is offered by the Province of Ontario's Ministry of Mines. The dataset contains information for over 164,000 percussion, overburden, sonic and diamond-drill holes. The presence of assay results with cutoff values for gold, silver, copper, zinc, lead, nickel and platinum group elements is noted. Drill hole data are compiled from assessment files that have been submitted to the ministry in accordance with the Ontario Mining Act (OMA). Source assessment file numbers are captured for cross reference with the Ontario Assessment File Database (OAFD). Please note that limited data is available for southern Ontario, as it was the last area to be completed. The database was created when surveys submitted to the Ministry were converted in the Assessment File Research Image Database (AFRI) project. However, the degree of accuracy (coordinates) as to the exact location of drill holes is dependent upon the source document submitted. Levels of accuracy used to locate holes are: centering on the mining claim; a sketch of the mining claim; a 1:50,000 map; a detailed company map; or from submitted a "Report of Work".

Government Publication Date: 1886 - Jul 2025

Delisted Fuel Tanks:

Provincial [DTNK](#)

List of fuel storage tank sites that were once found in - and have since been removed from - the list of fuel storage tanks made available by the regulatory agency under Access to Public Information.

Government Publication Date: Oct 2023

Environmental Activity and Sector Registry:

Provincial [EASR](#)

On October 31, 2011, a smarter, faster environmental approvals system came into effect in Ontario. The EASR allows businesses to register certain activities with the ministry, rather than apply for an approval. The registry is available for common systems and processes, to which preset rules of operation can be applied. The EASR is currently available for: heating systems, standby power systems and automotive refinishing. Businesses whose activities aren't subject to the EASR may apply for an ECA (Environmental Compliance Approval), Please see our ECA database.

Government Publication Date: Oct 2011 - Nov 30, 2025

Environmental Registry:

Provincial [EBR](#)

The Environmental Registry lists proposals, decisions and exceptions regarding policies, Acts, instruments, or regulations that could significantly affect the environment. Through the Registry, thirteen provincial ministries notify the public of upcoming proposals and invite their comments. For example, if a local business is requesting a permit, license, or certificate of approval to release substances into the air or water; these are notified on the registry. Data includes: Approval for discharge into the natural environment other than water (i.e. Air) - EPA s. 9, Approval for sewage works - OWRA s. 53(1), and EPA s. 27 - Approval for a waste disposal site. For information regarding Permit to Take Water (PTTW), Certificate of Property Use (CPU) and (ORD) Orders please refer to those individual databases.

Government Publication Date: 1994 - Nov 30, 2025

Environmental Compliance Approval:

Provincial [ECA](#)

On October 31, 2011, a smarter, faster environmental approvals system came into effect in Ontario. In the past, a business had to apply for multiple approvals (known as certificates of approval) for individual processes and pieces of equipment. Today, a business either registers itself, or applies for a single approval, depending on the types of activities it conducts. Businesses whose activities aren't subject to the EASR may apply for an ECA. A single ECA addresses all of a business's emissions, discharges and wastes. Separate approvals for air, noise and waste are no longer required. This database will also include Renewable Energy Approvals. For certificates of approval prior to Nov 1st, 2011, please refer to the CA database. For all Waste Disposal Sites please refer to the WDS database.

Government Publication Date: Oct 2011 - Nov 30, 2025

Environmental Effects Monitoring:

Federal [EEM](#)

The Environmental Effects Monitoring program assesses the effects of effluent from industrial or other sources on fish, fish habitat and human usage of fisheries resources. Since 1992, pulp and paper mills have been required to conduct EEM studies under the Pulp and Paper Effluent Regulations. This database provides information on the mill name, geographical location and sub-lethal toxicity data.

Government Publication Date: 1992-2007*

ERIS Historical Searches:

Private [EHS](#)

ERIS has compiled a database of all environmental risk reports completed since March 1999. Available fields for this database include: site location, date of report, type of report, and search radius. As per all other databases, the ERIS database can be referenced on both the map and "Statistical Profile" page.

Government Publication Date: 1999-Nov 30, 2025

Environmental Issues Inventory System:

Federal [EIIS](#)

The Environmental Issues Inventory System was developed through the implementation of the Environmental Issues and Remediation Plan. This plan was established to determine the location and severity of contaminated sites on inhabited First Nation reserves, and where necessary, to remediate those that posed a risk to health and safety; and to prevent future environmental problems. The EIIS provides information on the reserve under investigation, inventory number, name of site, environmental issue, site action (Remediation, Site Assessment), and date investigation completed.

Government Publication Date: 1992-2001*

Emergency Management Historical Event:

Provincial **EMHE**

List of locations of historical occurrences of emergency events, including those assigned to the Ministry of Natural Resources by Order-In-Council (OIC) under the Emergency Management and Civil Protection Act, as well as events where MNR provided requested emergency response assistance. Many of these events will have involved community evacuations, significant structural loss, and/or involvement of MNR emergency response staff. These events fall into one of ten (10) type categories: Dam Failure; Drought / Low Water; Erosion; Flood; Forest Fire; Soil and Bedrock Instability; Petroleum Resource Center Event, EMO Requested Assistance, Continuity of Operations Event, Other Requested Assistance. EMHE record details are reproduced by ERIS under License with the Ontario Ministry of Natural Resources © Queen's Printer for Ontario, 2017.

Government Publication Date: Apr 30, 2022

Environmental Offenders Registry:

Federal **EOR**

The Environmental Offenders Registry, enforced by Environment and Climate Change Canada and Parks Canada, tracks corporations convicted under specific federal environmental laws. The registry includes corporate convictions resulting from court proceedings. Court prosecutions are one of several enforcement measures used when violations or potential violations are detected. Other measures like tickets, warning letters, or compliance orders may also be employed to restore compliance. Although not affected by the Environmental Enforcement Act, convictions obtained by Environment and Climate Change Canada under the Species at Risk Act and the Pollution Prevention Provisions of the Fisheries Act are also included.

Government Publication Date: Oct 31, 2025

Environmental Penalty Annual Report:

Provincial **EPAR**

This database contains data from Ontario's annual environmental penalty report published by the Ministry of the Environment, Conservation and Parks (MECP). These reports provide information on environmental penalties for land or water violations issued to companies in one of the nine industrial sectors covered by the Municipal Industrial Strategy for Abatement (MISA) regulations.

Government Publication Date: Jan 1, 2011 - Dec 31, 2024

Excess Soil Registry:

Provincial **ESNR**

The Excess Soil Registry is made available by the Resource Productivity and Recovery Authority (RPPRA). Excess soil is soil dug up mainly during construction and excavation activities that must be removed from the development site because it cannot or will not be reused. The Minister of the Environment, Conservation and Parks directed the RPPRA to establish and maintain the Excess Soil Registry, enabling regulated parties to comply with registration and filing notice requirements, the ministry to access data, and the public to view information from those filings. From January 1, 2023, construction and development project leaders, as well as operators and owners of soil Reuse Sites, and Residential Development Soil Depot sites, must file notices detailing how excess soil is reused and disposed of in compliance with Ontario's Excess Soil Regulation.

Government Publication Date: Aug 31, 2025

List of Expired Fuels Safety Facilities:

Provincial **EXP**

List of facilities and tanks for which there was once a fuel registration. This is not a comprehensive or complete inventory of expired tanks/tank facilities in the province; this listing is a copy of previously registered tanks and facilities obtained under Access to Public Information. Includes private fuel outlets, bulk plants, fuel oil tanks, gasoline stations, marinas, propane filling stations, liquid fuel tanks, piping systems, etc; includes tanks which have been removed from the ground.

Notes: registration was not required for private fuel underground/aboveground storage tanks prior to January 1990, nor for furnace oil tanks prior to May 1, 2002; registration is not required for waste oil tanks in apartments, office buildings, residences, etc., or aboveground gas or diesel tanks. Records are not verified for accuracy or completeness.

Government Publication Date: Oct 2023

Federal Convictions:

Federal **FCON**

Environment Canada maintains a database referred to as the "Environmental Registry" that details prosecutions under the Canadian Environmental Protection Act (CEPA) and the Fisheries Act (FA). Information is provided on the company name, location, charge date, offence and penalty.

Government Publication Date: 1988-Jun 2007*

Contaminated Sites on Federal Land:

Federal **FCS**

The Federal Contaminated Sites Inventory includes information on known federal contaminated sites under the custodianship of departments, agencies and consolidated Crown corporations as well as those that are being or have been investigated to determine whether they have contamination arising from past use that could pose a risk to human health or the environment. The inventory also includes non-federal contaminated sites for which the Government of Canada has accepted some or all financial responsibility. It does not include sites where contamination has been caused by, and which are under the control of, enterprise Crown corporations, private individuals, firms or other levels of government. Includes fire training sites and sites at which Per- and Polyfluoroalkyl Substances (PFAS) are a concern.

Government Publication Date: Jun 2000-Oct 2025

Fisheries & Oceans Fuel Tanks:

Federal **FOFT**

Fisheries & Oceans Canada maintains an inventory of aboveground & underground fuel storage tanks located on Fisheries & Oceans property or controlled by DFO. Our inventory provides information on the site name, location, tank owner, tank operator, facility type, storage tank location, tank contents & capacity, and date of tank installation.

Government Publication Date: 1964-Sep 2019

Federal Identification Registry for Storage Tank Systems (FIRSTS):

Federal

FRST

A list of federally regulated Storage tanks from the Federal Identification Registry for Storage Tank Systems (FIRSTS). FIRSTS is Environment and Climate Change Canada's database of storage tank systems subject to the Storage Tank for Petroleum Products and Allied Petroleum Products Regulations. The main objective of the Regulations is to prevent soil and groundwater contamination from storage tank systems located on federal and aboriginal lands. Storage tank systems that do not have a valid identification number displayed in a readily visible location on or near the storage tank system may be refused product delivery.

Government Publication Date: Oct 31, 2021

Fuel Storage Tank:

Provincial

FST

List of registered private and retail fuel storage tanks. This is not a comprehensive or complete inventory of private and retail fuel storage tanks in the province; this listing is a copy of registered private and retail fuel storage tanks, obtained under Access to Public Information.

Notes: registration was not required for private fuel underground/aboveground storage tanks prior to January 1990, nor for furnace oil tanks prior to May 1, 2002; registration is not required for waste oil tanks in apartments, office buildings, residences, etc., or aboveground gas or diesel tanks. Records are not verified for accuracy or completeness.

Government Publication Date: Oct 2023

Fuel Storage Tank - Historic:

Provincial

FSTH

The Fuels Safety Branch of the Ontario Ministry of Consumer and Commercial Relations maintained a database of all registered private fuel storage tanks. Public records of private fuel storage tanks are only available since the registration became effective in September 1989. This information is now collected by the Technical Standards and Safety Authority.

Government Publication Date: Pre-Jan 2010*

Ontario Regulation 347 Waste Generators Summary:

Provincial

GEN

Regulation 347 of the Ontario EPA defines a waste generation site as any site, equipment and/or operation involved in the production, collection, handling and/or storage of regulated wastes. A generator of regulated waste is required to register the waste generation site and each waste produced, collected, handled, or stored at the site. This database contains the registration number, company name and address of registered generators including the types of hazardous wastes generated. It includes data on waste generating facilities such as: drycleaners, waste treatment and disposal facilities, machine shops, electric power distribution etc. This information is a summary of all years from 1986 including the most currently available data. As of January 1, 2023, businesses and institutions subject to the amended Reg. 347: General – Waste Management are required to report their activities and pay fees through Resource Productivity & Recovery Authority (RPRA) online Hazardous Waste Program Registry (HWPR) rather than the Hazardous Waste Information Network (HWIN) system previously operated by the Ministry of the Environment, Conservation and Parks (MECP). Some records may contain, within the company name, the phrase "See & Use..." followed by a series of letters and numbers. This occurs when one company is amalgamated with or taken over by another registered company. The number listed as "See & Use", refers to the new ownership and the other identification number refers to the original ownership. This phrase serves as a link between the 2 companies until operations have been fully transferred.

Government Publication Date: 1986-Mar 31, 2025

Greenhouse Gas Emissions from Large Facilities:

Federal

GHG

List of greenhouse gas emissions from large facilities made available by Environment Canada. Greenhouse gas emissions in kilotonnes of carbon dioxide equivalents (kt CO₂ eq).

Government Publication Date: 2013-Feb 2025

TSSA Historic Incidents:

Provincial

HINC

List of historic incidences of spills and leaks of diesel, fuel oil, gasoline, natural gas, propane, and hydrogen recorded by the TSSA in their previous incident tracking system. The TSSA's Fuels Safety Program administers the Technical Standards & Safety Act 2000, providing fuel-related safety services associated with the safe transportation, storage, handling and use of fuels such as gasoline, diesel, propane, natural gas and hydrogen. Under this Act, the TSSA regulates fuel suppliers, storage facilities, transport trucks, pipelines, contractors and equipment or appliances that use fuels. Records are not verified for accuracy or completeness. This is not a comprehensive or complete inventory of historical fuel spills and leaks in the province. This listing is a copy of the data captured at one moment in time and is hence limited by the record date provided here.

Government Publication Date: 2006-June 2009*

Historical Business Activity Risk:

Federal

HIST RISK

Proprietary list of sites identified as potentially having engaged in business activity that poses a higher-than-normal risk of contamination. Records originate from historical city directories, and are included in this list based on broad business categories Potentially Hazardous Chemical Users and Fuel and Automotive, including but not limited to Dry Cleaners and Fuel Stations, Garages, etc. Inclusion in this list does not indicate that there is or ever has been contamination; rather, sites are included in this list due to their potential for having engaged in a business activity presenting an elevated risk of contamination. The list was compiled from various city directories including BC Directories, Hendersons, Mights, Sun Directories, Vernons, and Wrights; spanning roughly 1920s through 1960 depending on information available by city.

This list is currently limited to sites as reported in the following provinces: Alberta, British Columbia, Saskatchewan, Manitoba, New Brunswick, Nova Scotia, Ontario, and Quebec.

Government Publication Date: 1920s - 1960

Indian & Northern Affairs Fuel Tanks:

Federal

IAFT

The Department of Indian & Northern Affairs Canada (INAC) maintains an inventory of aboveground & underground fuel storage tanks located on both federal and crown land. Our inventory provides information on the reserve name, location, facility type, site/facility name, tank type, material & ID number, tank contents & capacity, and date of tank installation.

Government Publication Date: 1950-Aug 2003*

Fuel Oil Spills and Leaks:

Provincial

INC

Listing of spills and leaks of diesel, fuel oil, gasoline, natural gas, propane, and hydrogen reported to the Spills Action Centre (SAC). This is not a comprehensive or complete inventory of fuel-related leaks, spills, and incidents in the province; this listing is a copy of incidents reported to the SAC, obtained under Access to Public Information. Includes incidents from fuel-related hazards such as spills, fires, and explosions. Records are not verified for accuracy or completeness.

Government Publication Date: Oct 2023

Landfill Inventory Management Ontario:

Provincial

LIMO

The Landfill Inventory Management Ontario (LIMO) database is updated every year, as the Ministry of the Environment, Conservation and Parks compiles new and updated information. Includes small and large landfills currently operating as well as those which are closed and historic. Operators of larger landfills provide landfill information for the previous operating year to the ministry for LIMO including: estimated amount of total waste received, landfill capacity, estimated total remaining landfill capacity, fill rates, engineering designs, reporting and monitoring details, size of location, service area, approved waste types, leachate of site treatment, contaminant attenuation zone and more. The small landfills include information such as site owner, site location and certificate of approval # and status.

Government Publication Date: Mar 31, 2022

Canadian Mine Locations:

Private

MINE

This information is collected from the Canadian & American Mines Handbook. The Mines database is a national database that provides over 290 listings on mines (listed as public companies) dealing primarily with precious metals and hard rocks. Listed are mines that are currently in operation, closed, suspended, or are still being developed (advanced projects). Their locations are provided as geographic coordinates (x, y and/or longitude, latitude). As of 2002, data pertaining to Canadian smelters and refineries has been appended to this database.

Government Publication Date: 1998-2009*

Mineral Occurrences:

Provincial

MNR

In the early 70's, the Ministry of Northern Development and Mines created an inventory of approximately 19,000 mineral occurrences in Ontario, in regard to metallic and industrial minerals, as well as some information on building stones and aggregate deposits. Please note that the "Horizontal Positional Accuracy" is approximately +/- 200 m. Many reference elements for each record were derived from field sketches using pace or chain/tape measurements against claim posts or topographic features in the area. The primary limiting factor for the level of positional accuracy is the scale of the source material. The testing of horizontal accuracy of the source materials was accomplished by comparing the plan metric (X and Y) coordinates of that point with the coordinates of the same point as defined from a source of higher accuracy.

Government Publication Date: 1846-Feb 2025

National Analysis of Trends in Emergencies System (NATES):

Federal

NATE

In 1974 Environment Canada established the National Analysis of Trends in Emergencies System (NATES) database, for the voluntary reporting of significant spill incidents. The data was to be used to assist in directing the work of the emergencies program. NATES ran from 1974 to 1994. Extensive information is available within this database including company names, place where the spill occurred, date of spill, cause, reason and source of spill, damage incurred, and amount, concentration, and volume of materials released.

Government Publication Date: 1974-1994*

Non-Compliance Reports:

Provincial

NCPL

The Ministry of the Environment Conservation and Parks (MECP) provides information about non-compliant discharges of contaminants to air and water that exceed legal allowable limits, from regulated industrial and municipal facilities. A reported non-compliance failure may be in regard to a Control Order, Certificate of Approval, Sectoral Regulation or specific regulation/act. MECP publicly releases the Environmental Compliance Report (ECR) on the Ontario Data Catalogue. In Ontario, all facilities with regulated wastewater discharges or air emissions under the Ontario Water Resources Act and the Environmental Protection Act must monitor and report any cases where approved operating limits have been exceeded.

Government Publication Date: Dec 31, 2023

National Defense & Canadian Forces Fuel Tanks:

Federal

NDFT

The Department of National Defense and the Canadian Forces maintains an inventory of all aboveground & underground fuel storage tanks located on DND lands. Our inventory provides information on the base name, location, tank type & capacity, tank contents, tank class, date of tank installation, date tank last used, and status of tank as of May 2001. This database will no longer be updated due to the new National Security protocols which have prohibited any release of this database.

Government Publication Date: Up to May 2001*

National Defense & Canadian Forces Spills:

Federal

NDSP

The Department of National Defense and the Canadian Forces maintains an inventory of spills to land and water. All spill sites have been classified under the "Transportation of Dangerous Goods Act - 1992". Our inventory provides information on the facility name, location, spill ID #, spill date, type of spill, as well as the quantity of substance spilled & recovered.

Government Publication Date: Mar 1999-Nov 2023

National Defence & Canadian Forces Waste Disposal Sites:

Federal

NDWD

The Department of National Defence and the Canadian Forces maintains an inventory of waste disposal sites located on DND lands. Where available, our inventory provides information on the base name, location, type of waste received, area of site, depth of site, year site opened/closed and status.

Government Publication Date: 2001-Apr 2007*

National Energy Board Pipeline Incidents:

Federal

NEBI

Locations of pipeline incidents from 2008 to present, made available by the Canada Energy Regulator (CER) - previously the National Energy Board (NEB). Includes incidents reported under the Onshore Pipeline Regulations and the Processing Plant Regulations related to pipelines under federal jurisdiction, does not include incident data related to pipelines under provincial or territorial jurisdiction.

Government Publication Date: 2008-Oct 31, 2025

National Energy Board Wells:

Federal

NEBP

The NEBW database contains information on onshore & offshore oil and gas wells that are outside provincial jurisdiction(s) and are thereby regulated by the National Energy Board. Data is provided regarding the operator, well name, well ID No./UWI, status, classification, well depth, spud and release date.

Government Publication Date: 1920-Feb 2003*

National Environmental Emergencies System (NEES):

Federal

NEES

In 2000, the Emergencies program implemented NEES, a reporting system for spills of hazardous substances. For the most part, this system only captured data from the Atlantic Provinces, some from Quebec and Ontario and a portion from British Columbia. Data for Alberta, Saskatchewan, Manitoba and the Territories was not captured. However, NEES is also a repository for previous Environment Canada spill datasets. NEES is composed of the historic datasets ' or Trends ' which dates from approximately 1974 to present. NEES Trends is a compilation of historic databases, which were merged and includes data from NATES (National Analysis of Trends in Emergencies System), ARTS (Atlantic Regional Trends System), and NEES. In 2001, the Emergencies Program determined that variations in reporting regimes and requirements between federal and provincial agencies made national spill reporting and trend analysis difficult to achieve. As a consequence, the department has focused efforts on capturing data on spills of substances which fall under its legislative authority only (CEPA and FA). As such, the NEES database will be decommissioned in December 2004.

Government Publication Date: 1974-2003*

Notice of Contamination List:

Federal

NOC

This dataset contains Notice of Contamination (NOC) submissions reported to the Canada Energy Regulator (CER), including the most recent annual update information where applicable. Regulated companies are required to submit an NOC when contamination is identified or encountered during any phase of a facility's lifecycle and confirmed through analytical sampling, or when contamination resulting from an incident cannot be remediated within 12 weeks of being reported to the CER. Blank values in the Annual Update Year and annual update fields indicate that the site has achieved remediation closure, has been identified as third-party contamination, or was reported recently and does not yet require an annual update.

Government Publication Date: Nov, 2025

National PCB Inventory:

Federal

NPCB

Environment Canada's National PCB inventory includes information on in-use PCB containing equipment in Canada including federal, provincial and private facilities. Federal out-of-service PCB containing equipment and PCB waste owned by the federal government or by federally regulated industries such as airlines, railway companies, broadcasting companies, telephone and telecommunications companies, pipeline companies, etc. are also listed. Although it is not Environment Canada's mandate to collect data on non-federal PCB waste, the National PCB inventory includes some information on provincial and private PCB waste and storage sites. Some addresses provided may be Head Office addresses and are not necessarily the location of where the waste is being used or stored.

Government Publication Date: 1988-2008*

National Pollutant Release Inventory:

Federal

NPR2

The National Pollutant Release Inventory (NPRI) is Canada's public inventory of pollutant releases (to air, water and land), disposals, and transfers for recycling. The inventory, managed by Environment and Climate Change Canada, tracks over 300 substances. Under the authority of the Canadian Environmental Protection Act (CEPA), owners or operators of facilities that meet published reporting requirements are required to report to the NPRI.

Government Publication Date: Feb 2024

National Pollutant Release Inventory - Historic:

Federal

NPRI

Environment Canada has defined the National Pollutant Release Inventory ("NPRI") as a federal government initiative designed to collect comprehensive national data regarding releases to air, water, or land, and waste transfers for recycling for more than 300 listed substances. This data holds historic records; current records are found in NPR2.

Government Publication Date: 1993-May 2017

Oil and Gas Wells:

Private

OGWE

The Nickle's Energy Group (publisher of the Daily Oil Bulletin) collects information on drilling activity including operator and well statistics. The well information database includes name, location, class, status and depth. The main Nickle's database is updated on a daily basis, however, this database is updated on a monthly basis. More information is available at www.nickles.com.

Government Publication Date: 1988-Oct 31, 2025

Ontario Oil and Gas Wells:

Provincial

OOGW

In 1998, the Ministry of Natural Resources (MNR) handed over to the Ontario Oil, Gas and Salt Resources (OGSR) Corporation, the responsibility of maintaining a database of oil and gas wells drilled in Ontario. The OGSR Library has over 20,000+ wells in their database. Information available for all wells in the ERIS database includes well owner/operator, location, permit issue date, and well cap date, license number, status, depth and the primary target (rock unit) of the well being drilled. All geology/stratigraphy table information, plus all water table information is also provided for each well record.

Government Publication Date: 1800-May 2025

Inventory of PCB Storage Sites:

Provincial

OPCB

The Ontario Ministry of Environment, Waste Management Branch, maintains an inventory of PCB storage sites within the province. Ontario Regulation 11/82 (Waste Management - PCB) and Regulation 347 (Generator Waste Management) under the Ontario EPA requires the registration of inactive PCB storage equipment and/or disposal sites of PCB waste with the Ontario Ministry of Environment. This database contains information on: 1) waste quantities; 2) major and minor sites storing liquid or solid waste; and 3) a waste storage inventory.

Government Publication Date: 1987-Oct 2004; 2012-Dec 2013

Orders:

Provincial

ORD

This is a subset taken from Ontario's Environmental Registry (EBR) database. It will include Orders on the registry such as (EPA s. 17) - Order for remedial work, (EPA s. 18) - Order for preventative measures, (EPA s. 43) - Order for removal of waste and restoration of site, (EPA s. 44) - Order for conformity with Act for waste disposal sites, (EPA s. 136) - Order for performance of environmental measures.

Government Publication Date: 1994 - Nov 30, 2025

Canadian Pulp and Paper:

Private

PAP

This information is part of the Pulp and Paper Canada Directory. The Directory provides a comprehensive listing of the locations of pulp and paper mills and the products that they produce.

Government Publication Date: 1999, 2002, 2004, 2005, 2009-2014

Parks Canada Fuel Storage Tanks:

Federal

PCFT

Canadian Heritage maintains an inventory of known fuel storage tanks operated by Parks Canada, in both National Parks and at National Historic Sites. The database details information on site name, location, tank install/removal date, capacity, fuel type, facility type, tank design and owner/operator.

Government Publication Date: 1920-Jan 2005*

Pesticide Register:

Provincial

PES

The Ontario Ministry of the Environment and Climate Change maintains a database of licensed operators and vendors of registered pesticides.

Government Publication Date: Oct 2011 - Nov 30, 2025

Ontario PFAS Spills:

Provincial

PFAS

This specific list of spills includes those incidents where one or more of the listed contaminants are identified in the PFAS Structure List and/or PFAS Chemicals Without Explicit Structure List made available by the United States Environmental Protection Agency (US EPA), is originally sourced from the Ministry of the Environment, Conservation and Parks spills related data. Information from 1988-2002 was part of the ORIS (Occurrence Reporting Information System). The SAC (Spills Action Centre) handles all spills reported in Ontario. Regulations for spills in Ontario are part of the MOE's Environmental Protection Act, Part X.

Government Publication Date: 1988-Jun 2024; Aug 2024; Oct-Nov 2024

NPRI Reporters - PFAS Substances:

Federal

[PFCH](#)

The National Pollutant Release Inventory (NPRI) is Canada's public inventory of releases, disposals, and transfers, tracking over 320 pollutants. Per- and polyfluoroalkyl substances (PFAS) are a group of over 4,700 human-made substances for which adverse environmental and health effects have been observed. This listing of PFAS substance reporters includes those NPRI facilities that reported substances that are found in either: a) the Comprehensive Global Database of PFASs compiled by the Organisation for Economic Co-operation and Development (OECD), b) the US Environmental Protection Agency (US EPA) Master List of PFAS Substances, c) the US EPA list of PFAS chemicals without explicit structures, or d) the US EPA list of PFAS structures (encompassing the largest set of structures having sufficient levels of fluorination to potentially impart PFAS-type properties).

Government Publication Date: Feb 2024

Potential PFAS Handlers from NPRI:

Federal

[PFHA](#)

The National Pollutant Release Inventory (NPRI) is Canada's public inventory of releases, disposals, and transfers, tracking over 320 pollutants. Per- and polyfluoroalkyl substances (PFAS) are a group of over 4,700 human-made substances for which adverse environmental and health effects have been observed. This list of potential PFAS handlers includes those NPRI facilities that reported business activity (NAICS code) included in the US Environmental Protection Agency (US EPA) list of Potential PFAS-Handling Industry Sectors, further described as operating in industry sectors where literature reviews indicate that PFAS may be handled and/or released. Inclusion of a facility in this listing does not indicate that PFAS are being manufactured, processed, used, or released by the facility - these are facilities that potentially handle PFAS based on their industrial profile.

Government Publication Date: Feb 2024

Pipeline Incidents:

Provincial

[PINC](#)

List of pipeline incidents (strikes, leaks, spills). This is not a comprehensive or complete inventory of pipeline incidents in the province; this listing is an historical copy of records previously obtained under Access to Public Information. Records are not verified for accuracy or completeness.

Government Publication Date: Feb 28, 2021

Potential PFAS Handlers from EASR:

Provincial

[PPHA](#)

The Ontario Environmental Activity and Sector Registry (EASR), described in Ontario Regulation 245/11, allows businesses with less complex operations - and hence not requiring an Environmental Compliance Approval - to register their activities with the Ontario Ministry of the Environment, Conservation and Parks (MECP). This list of potential PFAS handlers includes those EASR facilities that reported business activity (NAICS code) included in the US Environmental Protection Agency (US EPA) list of Potential PFAS-Handling Industry Sectors, further described as operating in industry sectors where literature reviews indicate that PFAS may be handled and/or released. Inclusion of a facility in this listing does not indicate that PFAS are being manufactured, processed, used.

Government Publication Date: Jun 30, 2024

Private and Retail Fuel Storage Tanks:

Provincial

[PRT](#)

The Fuels Safety Branch of the Ontario Ministry of Consumer and Commercial Relations maintained a database of all registered private fuel storage tanks and licensed retail fuel outlets. This database includes an inventory of locations that have gasoline, oil, waste oil, natural gas and/or propane storage tanks on their property. The MCCR no longer collects this information. This information is now collected by the Technical Standards and Safety Authority (TSSA).

Government Publication Date: 1989-1996*

Permit to Take Water:

Provincial

[PTTW](#)

This is a subset taken from Ontario's Environmental Registry (EBR) database. It will include PTTW's on the registry such as OWRA s. 34 - Permit to take water.

Government Publication Date: 1994 - Nov 30, 2025

Ontario Regulation 347 Waste Receivers Summary:

Provincial

[REC](#)

Part V of the Ontario Environmental Protection Act ("EPA") regulates the disposal of regulated waste through an operating waste management system or a waste disposal site operated or used pursuant to the terms and conditions of a Certificate of Approval or a Provisional Certificate of Approval. Regulation 347 of the Ontario EPA defines a waste receiving site as any site or facility to which waste is transferred by a waste carrier. A receiver of regulated waste is required to register the waste receiving facility. This database represents registered receivers of regulated wastes, identified by registration number, company name and address, and includes receivers of waste such as: landfills, incinerators, transfer stations, PCB storage sites, sludge farms and water pollution control plants. This information is a summary of all years from 1986 including the most currently available data.

Government Publication Date: 1986-1990, 1992-2021

Record of Site Condition:

Provincial

[RSC](#)

The Record of Site Condition (RSC) is part of the Ministry of the Environment's Brownfields Environmental Site Registry. Protection from environmental cleanup orders for property owners is contingent upon documentation known as a record of site condition (RSC) being filed in the Environmental Site Registry. In order to file an RSC, the property must have been properly assessed and shown to meet the soil, sediment and groundwater standards appropriate for the use (such as residential) proposed to take place on the property. The Record of Site Condition Regulation (O. Reg. 153/04) details requirements related to site assessment and clean up. RSCs filed after July 1, 2011 will also be included as part of the new (O.Reg. 511/09). The Government of Ontario states that it is not responsible for the accuracy of the information in this Registry.

Government Publication Date: 1997-Sept 2001, Oct 2004 - 31 Dec, 2025

Retail Fuel Storage Tanks:

Private RST

This database includes an inventory of retail fuel outlet locations (including marinas) that have on their property gasoline, oil, waste oil, natural gas and / or propane storage tanks.

Government Publication Date: 1999-Apr 30, 2025

Scott's Manufacturing Directories:

Private SCT

Scott's Directories is a data bank containing information on various manufacturers across Canada. Even though Scott's listings are voluntary, it is the most comprehensive database of Canadian manufacturers available. Information concerning a company's address, plant size, applicable NAICS Codes, and product categories are included in this database.

Government Publication Date: 1992-Mar 2011; Feb 2025

Ontario Spills:

Provincial SPL

List of spills and incidents made available by the Ministry of the Environment, Conservation and Parks. This database identifies information such as location (approximate), type and quantity of contaminant, date of spill, environmental impact, cause, nature of impact, etc. Information from 1988-2002 was part of the ORIS (Occurrence Reporting Information System). The SAC (Spills Action Centre) handles all spills reported in Ontario. Regulations for spills in Ontario are part of the MOE's Environmental Protection Act, Part X.

Government Publication Date: 1988-Oct 2025

Wastewater Discharger Registration Database:

Provincial SRDS

Facilities that report either municipal treated wastewater effluent or industrial wastewater discharges under the Effluent Monitoring and Effluent Limits (EMEL) and Municipal/Industrial Strategy for Abatement Regulations. The Municipal/Industrial Strategy for Abatement (MISA) division of the Ontario Ministry of Environment keeps record of direct dischargers of toxic pollutants within nine sectors including: Electric Power Generation, Mining, Petroleum Refining, Organic Chemicals, Inorganic Chemicals, Pulp & Paper, Metal Casting, Iron & Steel, and Quarries.

Government Publication Date: 1990-Dec 31, 2023

Anderson's Storage Tanks:

Private TANK

The information provided in this database was collected by examining various historical documents, which identified the location of former storage tanks, containing substances such as fuel, water, gas, oil, and other various types of miscellaneous products. Information is available in regard to business operating at tank site, tank location, permit year, permit & installation type, no. of tanks installed & configuration and tank capacity. Data contained within this database pertains only to the city of Toronto and is not warranted to be complete, exhaustive or authoritative. The information was collected for research purposes only.

Government Publication Date: 1915-1953*

Transport Canada Fuel Storage Tanks:

Federal TCFT

List of fuel storage tanks currently or previously owned or operated by Transport Canada. This inventory also includes tanks on The Pickering Lands, which refers to 7,530 hectares (18,600 acres) of land in Pickering, Markham, and Uxbridge owned by the Government of Canada since 1972; properties on this land has been leased by the government since 1975, and falls under the Site Management Policy of Transport Canada, but is administered by Public Works and Government Services Canada. This inventory provides information on the site name, location, tank age, capacity and fuel type.

Government Publication Date: 1970 - Apr 2024

Variances for Abandonment of Underground Storage Tanks:

Provincial VAR

Listing of variances granted for storage tank abandonment. This is not a comprehensive or complete inventory of tank abandonment variances in the province; this listing is a copy of tank abandonment variance records previously obtained under Access to Public Information. In Ontario, registered underground storage tanks must be removed within two years of disuse; if removal of a tank is not feasible, an application may be sought for a variance from this code requirement.

Records are not verified for accuracy or completeness.

Government Publication Date: Feb 28, 2022

Waste Disposal Sites - MOE CA Inventory:

Provincial WDS

The Ontario Ministry of Environment, Waste Management Branch, maintains an inventory of known open (active or inactive) and closed disposal sites in the Province of Ontario. Active sites maintain a Certificate of Approval, are approved to receive and are receiving waste. Inactive sites maintain Certificate(s) of Approval but are not receiving waste. Closed sites are not receiving waste. The data contained within this database was compiled from the MOE's Certificate of Approval database. Locations of these sites may be cross-referenced to the Anderson database described under ERIS's Private Source Database section, by the CA number. All new Environmental Compliance Approvals handed out after Oct 31, 2011 for Waste Disposal Sites will still be found in this database.

Government Publication Date: Oct 2011 - Nov 30, 2025

Waste Disposal Sites - MOE 1991 Historical Approval Inventory:

Provincial

[WDSH](#)

In June 1991, the Ontario Ministry of Environment, Waste Management Branch, published the "June 1991 Waste Disposal Site Inventory", of all known active and closed waste disposal sites as of October 30st, 1990. For each "active" site as of October 31st 1990, information is provided on site location, site/CA number, waste type, site status and site classification. For each "closed" site as of October 31st 1990, information is provided on site location, site/CA number, closure date and site classification. Locations of these sites may be cross-referenced to the Anderson database described under ERIS's Private Source Database section, by the CA number.

Government Publication Date: Up to Oct 1990*

Waste Management Site:

Provincial

[WMS](#)

This data contains Waste Disposal Site types collected by the Ministry of Natural Resource (MNR). The new data class brings over data from the Waste Management Information System (WMIS), which is an MS Access based database used by MNR to track Waste Management Sites. This was married with the spatial data from Waste Disposal Sites where possible. Different Waste Disposal Site types collected by the Ministry of Natural Resources include: compost disposal, hazardous waste disposal, household waste disposal, industrial waste disposal, septic drying bed, septic field, sewage disposal, tile bed, and transfer station. The data is currently under development, meaning the data is currently in the process of being created by the MNR.

Government Publication Date: April 30, 2025

Water Well Information System:

Provincial

[WWIS](#)

This database consists of information submitted by well contractors detailing locations and characteristics of water wells found within Ontario in accordance with Regulation 903. It includes such information as coordinates, construction date, well depth, primary and secondary use, pump rate, static water level, well status, etc. Also included are detailed stratigraphy information, approximate depth to bedrock and the approximate depth to the water table. The database is provided by the Ontario Ministry of Environment, Conservation and Parks.

Government Publication Date: Jul 31, 2025

Definitions

Database Descriptions: This section provides a detailed explanation for each database including: source, information available, time coverage, and acronyms used. They are listed in alphabetic order.

Detail Report: This is the section of the report which provides the most detail for each individual record. Records are summarized by location, starting with the project property followed by records in closest proximity.

Distance: The distance value is the distance between plotted points, not necessarily the distance between the sites' boundaries. All values are an approximation.

Direction: The direction value is the compass direction of the site in respect to the project property and/or center point of the report.

Elevation: The elevation value is taken from the location at which the records for the site address have been plotted. All values are an approximation. Source: Google Elevation API.

Executive Summary: This portion of the report is divided into 3 sections:

'Report Summary'- Displays a chart indicating how many records fall on the project property and, within the report search radii.

'Site Report Summary'-Project Property'- This section lists all the records which fall on the project property. For more details, see the 'Detail Report' section.

'Site Report Summary-Surrounding Properties'- This section summarizes all records on adjacent properties, listing them in order of proximity from the project property. For more details, see the 'Detail Report' section.

Map Key: The map key number is assigned according to closest proximity from the project property. Map Key numbers always start at #1. The project property will always have a map key of '1' if records are available. If there is a number in brackets beside the main number, this will indicate the number of records on that specific property. If there is no number in brackets, there is only one record for that property.

The symbol and colour used indicates 'elevation': the red inverted triangle will dictate 'ERIS Sites with Lower Elevation', the yellow triangle will dictate 'ERIS Sites with Higher Elevation' and the orange square will dictate 'ERIS Sites with Same Elevation.'

Unplottables: These are records that could not be mapped due to various reasons, including limited geographic information. These records may or may not be in your study area, and are included as reference.