GEMTEC Consulting Engineers and Scientists

GEMTEC Consulting Engineers and Scientists Limited
32 Steacie Drive
Ottawa, ON, Canada
K2K 2A9

Ottawa@gemtec.ca
www.gemtec.ca

October 1, 2025 File: 100227.101

Percy Pyper (1997) Ltd.
1971 Old Prescott Road
Greely, Ontario
K4P 1N6

Attention: Brent Pyper, Owner, Percy Pyper (1997) Ltd.

Re: Phase One Environmental Site Assessment Update
5360 Bank Street
Ottawa, Ontario

INTRODUCTION

GEMTEC Consulting Engineers and Scientists Limited (GEMTEC) was retained by Percy Pyper (1997) Ltd., to conduct a Phase One Environmental Site Assessment (ESA) Update of the property located at 5360 Bank Street in Ottawa, Ontario (i.e., herein after referred to as the Site and/or Phase One Property).

At the time of the Site reconnaissance, conducted on July 30, 2025, the Phase One Property consisted of parcel of land approximately 60-acre (24 hectare) in size. The Site consists of one large building with a garage, repair shop and office space. Coverall domes are present north of the parking lot for storage of salt and other aggregate material. A southern portion of the Phase One Property is rented out to CACE Construction including yard space, a portable site trailer used as an office, and coverall dome for storage of materials and equipment. The western half of the Phase One Property consists of a portion of an abandoned aggregate extraction pit formerly operated by Percy Pyper Limited, which was leased to Billie Construction and McKeown Contracting. The former pit was exhausted of marketable material prior to licencing requirements in 1972 under the Pits and Quarries Control Act (predecessor to the Aggregate Resources Act) At the time of the Site visit, the ground cover was mostly gravel yard space.

It is understood that the Site is proposed to be rezoned for light industrial purposes and that this Phase One ESA Update is required to support a zoning by-law amendment and site plan application with the City of Ottawa.

Figure 1 (provided in Appendix A) indicates the location and limits of the Site.

The purpose of the work was to provide an update of the Phase One ESA conducted previously at the Site. This report should be read in conjunction with the previous environmental report indicated below.

The Phase One ESA property information is summarized below:

Phase One Property Information	Description
Municipal Address	5360 Bank Street, Gloucester, Ontario. K1X 1H1
Property Identification Number	04327-0069 (LT)
Legal Description	PT LT 29 CON 4RF GLOUCESTER AS IN GL38672, EXCEPT CT123270, N726048, RO14492, GL61236 & CT182555; S/T GL36799; GLOUCESTER. SUBJECT TO AN EASEMENT IN GROSS OVER PART 6 ON 4R-21514 AS IN OC670199.
Owner/Client	Percy Pyper (1997) Ltd. Contact information: Brent Pyper, 613-821-3003, info@greelysand.com

SCOPE OF WORK

Activities carried out in association with this Phase One ESA Update consisted of the following:

- Review of previous environmental reports;
- Obtaining and reviewing a current EcoLog Environmental Risk Information Services Ltd. (ERIS) report completed for the Phase One Property and adjacent properties within 250 m of the boundaries of the Phase One Property;
- Obtaining and reviewing a freedom of information (FOI) report and technical standards and safety authority (TSSA) search for the Site and relevant surrounding properties;
- Review of documents available from the historical report including Fire Insurance Plans, Insurance Reports, City Directories, Aerial Photographs, and Freedom of Information;
- Conducting a Site reconnaissance and interview with key personnel to assess changes to the Phase One Property (if any) since the previous report was prepared, and to identify new potentially contaminating activities (PCAs) and areas of potential environmental concern (APECs) if present; and,
- Preparation of this letter report which documents the finding of the above.

The scope of work was completed in general accordance with Ontario Regulation (O. Reg.) 153/04.

PREVIOUS REPORT REVIEW

The following environmental report related to the Site was reviewed to develop an understanding of the environmental conditions at the Site and surrounding properties.

Phase One Environmental Site Assessment, 5360 Bank Street, Ottawa, Ontario. GEMTEC. Dated October 2, 2023 (File Number: 100227.101)

- The 2023 Phase One ESA Report was conducted for the same property as the current Phase One ESA Update. The 2023 Phase One ESA was completed in accordance with the requirements outlined in Ontario Regulation ("O.Reg.") 153/04;
- At the time of the Phase One ESA Site reconnaissance, conducted in October 2023, the Site is an approximate 24 hectare parcel of land that had rural legal non-conforming zoning. The Site consists of one large building with a garage, repair shop and office space. Coverall domes are present north of the parking lot for storage of salt and other aggregate material. A southern portion of the Phase One Property is rented out to CACE Construction including yard space, a portable site trailer used as an office, and coverall dome for storage of materials and equipment. The western half of the Phase One Property consists of a portion of an abandoned aggregate extraction pit formerly operated by Percy Pyper Limited, which was leased to Billie Construction and McKeown Contracting. The former pit was exhausted of marketable material prior to licencing requirements in 1972 under the Pits and Quarries Control Act (predecessor to the Aggregate Resources Act);
- The surrounding properties within the Phase One Study area included commercial, industrial, and community land uses;
- Based on a review of aerial photographs, the Site was first developed as agricultural land use prior to 1945. An aggregate extraction operation was active on 5362 Bank Street and included the western portion of the Phase One Property from approximately 1958 until it was abandoned in 1972. The Phase One Property appears to have been developed for its current use as an earth materials supplier / construction yard in the late 1950's;
- Regional groundwater flow direction is often influenced by topographic features, and generally flows toward nearby lakes, rivers, and wetland areas. Based on the topography of the area and local water bodies, it is expected that the local shallow groundwater flow will trend to the southwest towards the on-site ponded water and drain. Regional groundwater flow is expected to flow to the northwest toward the Rideau River, located approximately 9 kilometers west of the Phase One Property;
- No areas of natural significance were identified on or within 30 m of the Phase One Property. The western portion of the Phase One Property consists of ponded water from historical aggregate extraction activities. The John Boyce Municipal Drain intersects the Phase One Property from the north and meanders through the Phase One Property to the east before leaving the Phase One Property across the southern boundary;

- No wells were identified on the Phase One Property and twenty water wells were identified within the Phase One Study Area; and,
- The following areas of potential environmental concern (APECs) were identified:
    - APEC 1: Bulk storage of non-dyed diesel fuel in a fixed tank between maintenance garage and shop near the maintenance garage bay door. Associated COPCs are petroleum hydrocarbon fractions 1 to 4 (PHC F1-F4) and benzene, toluene, ethylbenzene, and xylene (BTEX).
    - APEC 2: Bulk storage of motor oil in a fixed tank within the shop, beneath a workbench along the northern side of the building. Associated COPCs are PHC F1-F4 and BTEX.
    - APEC 3: Bulk storage of dyed diesel in a fixed tank in the gravel area southwest of the maintenance garage and shop. Associated COPCs are PHC F1-F4 and BTEX.
    - APEC 4: Bulk storage of furnace oil in a fixed tank between the shop and office buildings, west of the office. Associated COPCs are PHC F1-F4 and BTEX.
    - APEC 5: Bulk storage of waste oil in a fixed tank within the maintenance garage in the southwestern corner. Associated COPCs are PHC F1-F4 and BTEX.
    - APEC 6: Bulk storage of waste oil totes along the northern property boundary, northwest of the maintenance garage. Associated COPCs are PHC F1-F4 and BTEX.
    - APEC 7: Bulk storage of salt in coverall domes along the northern property boundary, north of the parking area and northeast of the maintenance garage. Associated COPCs are electrical conductivity (EC), and sodium adsorption ratio (SAR) as surrogates for sodium and chloride.
    - APEC 8: Bulk storage of cold patch asphalt on the southeastern portion of the Phase One Property. Associated COPCs are PHC F1-F4, BTEX, polycyclic aromatic hydrocarbons (PAH).
    - APEC 9: An oil water separator located in the gravel area southwest of the maintenance garage and shop, adjacent to APEC 3. Associated COPCs are PHC F1-F4 and BTEX.
    - APEC 10: Bulk storage of furnace oil in a steel tank in the northwest corner of the shop area. Associated COPCs are PHC F1-F4 and BTEX.
    - APEC 11: Bulk storage of dyed diesel in two tanks located in front of the CACE Construction coverall dome. Associated COPCs are PHC F1-F4 and BTEX

Phase Two Environmental Site Assessment, 5360 Bank Street, Ottawa, Ontario. GEMTEC. Dated October 2, 2023 (File Number: 100227.101)

- The overburden observed at the Site during the subsurface investigation was generally described as glacial till consisting of sand and gravel, some silt, trace clay. The glacial till also contained cobbles and boulders;

- The inferred groundwater flow direction is to the southeast.
- The reported concentrations of all soil samples met the applicable Table 2 SCS and minor EC exceedances of Table 8 SCS were noted; and,
- The reported concentrations of all groundwater samples met the Table 2 and Table 8 SCS.

RECORDS REVIEW

Aerial Photographs

GEMTEC reviewed recent aerial photos online (Google Earth Image). Observations made with respect to the selected aerial photographs are summarized in the table below. The aerial photographs reviewed include the following years: 2022 and 2023. No additional aerials were available for review.

Date	Source	Observations (Phase One Property)	Observations (Surrounding Properties)
2022	MAXAR	The Site is developed with a roadway on the eastern portion. Four domes structures and small structures are present on the north, two large structures are present in the central portion, at least three structures are present on the southern portion with material storage, and a large body of water is present on the western portion.	North: Forested land, commercial/industrial buildings. East: Forested land, residential dwellings, and barren land. West: Dirt roadways and bodies of water. South: Dirt roadways and bodies of water.
2023	Google Earth Image	No significant changes from the 2022 aerial photograph.	No significant changes from the 2022 aerial photograph.

ERIS EcoLog

GEMTEC contacted EcoLog Environmental Risk Information Services Ltd. (EcoLog ERIS) to conduct a search of environmental sources, including federal, provincial and private sector databases, for information on the Site and surrounding lands within 250 m. The EcoLog ERIS report is provided in Attachment B.

Based on GEMTEC's review of the EcoLog ERIS report, the following new records of note were identified for the Site and surrounding properties:

Phase One Property:

No new records of note were identified.

Surrounding Area:

No new records of note were identified.

No new records were identified to be environmental concerns for the Site.

Freedom of Information (FOI)

An FOI request was submitted July 24, 2025. At the time of this report, no response was received. A copy of the request is available in Attachment D.

Technical Standards and Safety Authority (TSSA)

The TSSA provides information on fuel storage tank records associated with specific municipal addresses. The Technical Standards and Safety Authority (TSSA) was contacted on August 1, 2025, with a request for a records search. The request was put it to the TSSA to search for fuel storage tanks across the Project Area and Study Area at 5338, 5352, 5360, 5370, 5420, 5438, 5470 Bank Street, located in Gloucester, Ontario.

The TSSA response indicated records in the current database of any fuel storage tanks located at 5352 Bank Street.

It is noted that the Fuels Safety Division of the TSSA did not register private fuel USTs or aboveground storage tanks (ASTs) prior to January of 1990 or furnace oil tanks prior to May 1, 2002. A copy of the search request and the response from the TSSA is provided in Appendix E.

Historical Land Use Inventory (HLUI)

An HLUI was not requested as part of the original Phase One ESA. As such, and as required by the City of Ottawa site plan control process, and HLUI was ordered and reviewed for this Phase One ESA Update. The HLUI was received September 22, 2025. A copy of the HLUI is available in Attachment D. The HLUI was reviewed, and all environmentally significant records are identified below:

PCA#	Location	Distance from the Project Area	Description
28	5352 Bank Street	30 m northeast	Listed as Nick's Gas Bar (Gasoline Service Stations) in at least 1999. Listed as having one 22,700 L and one 13,600 L gasoline tanks.
34	5389 Bank Street	99 m east	Listed as Iron Art-Ornamental Iron Works (Manufacturing) from 2001 to 2012.
27	5393 Bank Street	102 m southeast	Listed as Rock's Auto Trim & Upholstery (Motor Vehicle Repair Shops) in at least 1998.
27	5438 Bank Street	213 m southeast	Listed as a G Irace (Motor Vehicle Repair Shops) in at least 1979 and Joe's Auto Body from 1979 to 2017.
27	5305 Bank Street	234 m north	Listed as Action Auto (Motor Vehicle Repair Shops) in at least 1998.
58	N/A	410 m northeast	Listed as an unnamed waste disposal site.
58	2870 Rideau Road	450 m northwest	Listed as Gloucester Sand & Gravel Ltd landfill. TPH and BTEX in the soil and chloride, copper and lead present in deep aquifer.

Notes:

27 – Commercial Autobody Shops
28 – Gasoline and Associated Products Stored in Fixed Tanks
34 – Metal Fabrication
58 – Waste Disposal and Waste Management, including thermal treatment, landfilling and transfer of waste, other than use of biosoils as soil conditioners

The above noted PCAs are all listed under the ERIS report review section in GEMTEC's Phase One ESA. Therefore, the HLUI provides another line of evidence to support PCA's identified in the Phase One ESA.

SITE RECONNAISSANCE AND INTERVIEW

Mr. Jeffrey Gauthier of GEMTEC visited the Site on July 30, 2025. The Site visit consisted of a walk-around of the Site along with a cursory inspection of surrounding properties from the Site and publicly accessible areas. The weather conditions were cloudy, and the temperature was approximately 23 degrees Celsius. The visit was documented with photographs. Copies of selected photographs are included in Attachment C.

An environmental questionnaire was completed by Brent Pyper, Owner, who has been associated with the Site since at least 2023 (hereinafter referred to as the "Site Representative"). The questionnaire was completed in person, the results of which are incorporated below. The following are noteworthy based on the Site visit and interview:

- The Site had not developed significantly since 2023.
- The Site Representative stated there were no spills or incidents since 2023, no fill material brough onto the Site since 2023, no additional environmental investigations were conducted since 2023, and no environmental changes since 2023.
- Adjacent land uses were generally the same as noted in the 2023 Phase One ESA and generally consisted of community, institutional, commercial, and undeveloped.

CURRENT AND PAST USES OF THE SITE

No changes to the current and past uses of the Site, as reported in the 2023 Phase One ESA, were identified based on the information obtained and reviewed as part of this current Phase One ESA Update.

POTENTIALLY CONTAMINATING ACTIVITIES (PCAs)

As per O.Reg. 153/04, a potentially contaminating activity (PCA) means a use or activity set out in Column A of Table 2 of Schedule D that is occurring or has occurred on the Phase One Property or in the Phase One Study Area. As per the regulation, a PCA located on the Phase One Property or in the Phase One Study Area may require the identification of an area of potential environmental concern (APEC). As per the regulation, an APEC means the area on, in or under the Phase One Property where one or more contaminants are potentially present, as determined through the identification of past or present uses on, in or under the Phase One Property and the identification of a PCA.

Based on the information obtained and reviewed as part of the Phase One ESA Update, no new PCAs were identified. Based on the 2023 Phase One ESA, no new PCAs were identified.

AREAS OF POTENTIAL ENVIRONMENTAL CONCERN (APECs)

Based on the information obtained and reviewed as part of the Phase One ESA Update, no new APECs were identified. Based on the 2023 Phase One ESA, no new APECs were identified.

PHASE ONE ESA CONCEPTUAL SITE MODEL

Based on the information reviewed as part of this Phase One ESA Update, no changes to the Conceptual Site Model (CSM) presented in the 2023 Phase One ESA were identified.

CONCLUSIONS

Based on the information obtained and reviews as part of this Phase One ESA Update, no new PCAs or APECs were identified in association with the Site. The APECs identified in the 2023 Phase One ESA are still considered applicable to the Site.

Since no additional environmental concerns were identified during this Phase One ESA update, the Phase Two ESA completed at the Site by GEMTEC in October 2023 is considered valid.

LIMITATIONS

This letter was prepared for the exclusive use of Percy Pyper (1997) Ltd., for the express purpose of providing advice with respect to the environmental condition of the Site. In evaluating the Site, GEMTEC has relied in good faith on information provided by others as noted in the letter. We have assumed that the information provided is factual and accurate. We accept no responsibility for any deficiency, misstatement or inaccuracy contained in this letter as a result of omissions, misinterpretations or fraudulent acts of persons interviewed or contacted, or incomplete or inaccurate historical information from the various agencies.

Any use which a third party makes of this letter, or any reliance on or decisions to be made based on it, is the sole responsibility of such third party. If a third party requires reliance on this letter, prior written authorization from GEMTEC and Percy Pyper (1997) Ltd., is required. GEMTEC disclaims any responsibility of consequential financial effects on transactions or property values, or requirements for follow-up actions and costs. The results of an assessment of this nature should in no way be construed as a warranty that the Site is free from any and all contamination from past or current practices.

CLOSURE

The following undersigned Qualified Person (QP) confirms that he/she was responsible for the supervision and/or preparation of this Phase One ESA Update.

We trust this letter meets your current requirements. If you have any questions or require additional information, please contact the undersigned.

Regards,

GEMTEC Consulting Engineers and Scientists Limited

PROFESSIONAL GEOSCIENTIST
DANIEL ELLIOT
PRACTISING MEMBER
3692
ONTARIO

October 2, 2025

Jeffrey Gauthier, B.Eng
Environmental Technologist

Daniel Elliot, P.Geo., QP_{ESA}
Senior Environmental Geoscientist

JG/DE

Attachment A: Figures
Attachment B: EcoLog ERIS Report
Attachment C: Site Photographs
Attachment D: Freedom of Information
Attachment E: Technical Standards and Safety Authority
Attachment F: Historic Land Use Inventory

N:\Projects\100200\100227.101\Technical Work\Phase One Update\100227.101_LTR_PhaseOneESAUpdate_2025-10-01_Rev0.docx

ATTACHMENT A

Figures

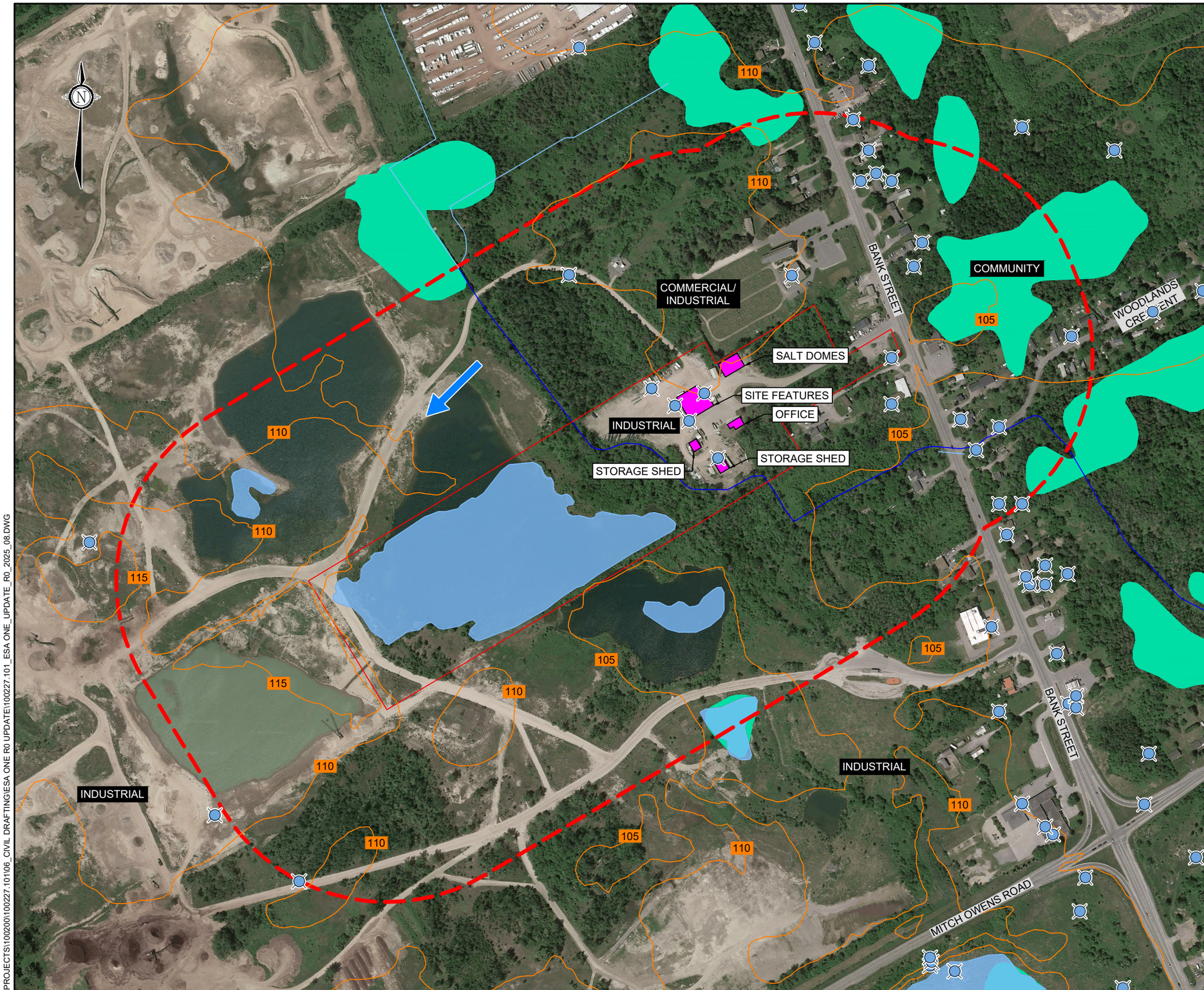

KEY PLAN

1:75,000

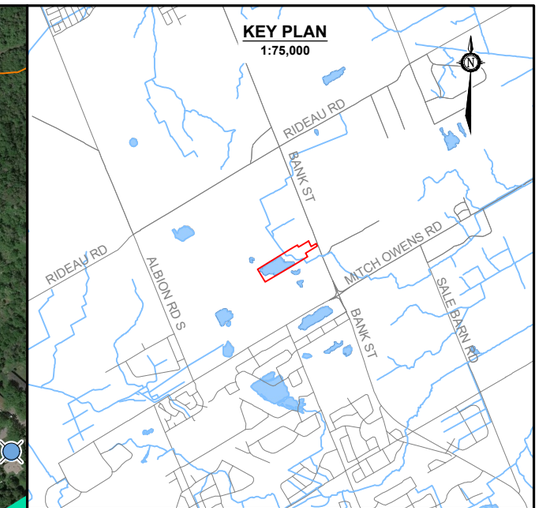

LEGEND

- MECP PUBLIC WELL RECORD
- PHASE ONE PROPERTY BOUNDARY
- PHASE ONE STUDY AREA (250 m RADIUS AROUND PHASE ONE PROPERTY BOUNDARY)
- GROUND SURFACE CONTOUR
- JOHN BOYCE MUNICIPAL DRAIN
- WATERBODY
- UNEVALUATED WETLAND
- INFERRED GROUNDWATER FLOW DIRECTION

GENERAL NOTE(S)

1. Coordinate system: NAD83, UTM ZONE 18
2. Contains information licensed under the Open Government Licence – Ontario.
3. Maps Data: Google, @2023 CNES / Airbus, First Base Solutions, Maxar Technologies
4. Geographic dataset source: Ontario GeoHub.

SCALE

1:5000

0 100 200 300m

DRAWING

PHASE ONE STUDY AREA AND PHASE ONE PROPERTY BOUNDARY

CLIENT

PERCY PYPER (1997) LTD.

PROJECT

PHASE ONE
ENVIRONMENTAL SITE ASSESSMENT
5360 BANK ST.
OTTAWA, ONTARIO

DRAWN BY	CHECKED BY
SL	MK
PROJECT NO. 100227.101	REVISION NO. 0
DATE AUGUST 2025	FIGURE NO. FIGURE 1

GEMTEC
Consulting Engineers and Scientists
32 Steacie Drive
Ottawa, ON K2K 2A9
Tel: (613) 836-1422
www.gemtec.ca
ottawa@gemtec.ca

N:\PROJECTS\100200\100227.101\06_CIVIL_DRAFTING\ESA ONE R0 UPDATE\100227.101_ESA ONE_UPDATE_R0_2025_08.DWG

LEGEND

PCA #	PCA CONTRIBUTING TO AN APEC
PCA #	PCA NOT CONTRIBUTING TO AN APEC
	PHASE ONE PROPERTY BOUNDARY
	INFERRED GROUNDWATER FLOW DIRECTION

LABEL	POTENTIALLY CONTAMINATING ACTIVITY
8	CHEMICAL MANUFACTURING, PROCESSING, AND BULK STORAGE
28	GASOLINE AND ASSOCIATED PRODUCTS STORAGE IN FIXED TANKS
48	SALT MANUFACTURING, PROCESSING AND BULK STORAGE
OT.1	A STOCKPILE OF COLD PATCH ASPHALT IS PRESENT ON THE PHASE ONE PROPERTY
OT.2	OIL WATER SEPARATOR IS PRESENT ON THE PHASE ONE PROPERTY

GENERAL NOTE(S)

1. Coordinate system: NAD83, UTM ZONE 18
2. Contains information licensed under the Open Government Licence – Ontario.
3. Maps Data: Google, @2023 CNES / Airbus, First Base Solutions, Maxar Technologies
4. Geographic dataset source: Ontario GeoHub.

SCALE

1:2500

0 50 100 150m

DRAWING

POTENTIALLY CONTAMINATING ACTIVITIES

CLIENT

PERCY PYPER (1997) LTD.

PROJECT

PHASE ONE
ENVIRONMENTAL SITE ASSESSMENT
5360 BANK ST.
OTTAWA, ONTARIO

DRAWN BY	CHECKED BY
SL	MK
PROJECT NO. 100227.101	REVISION NO. 0
DATE AUGUST 2025	FIGURE NO. FIGURE 2

GEMTEC
Consulting Engineers and Scientists
32 Steacie Drive
Ottawa, ON K2K 2A9
Tel: (613) 836-1422
www.gemtec.ca
ottawa@gemtec.ca

N:\PROJECTS\100200\100227.101\06_CIVIL DRAFTING\ESA ONE R0 UPDATE\100227.101_ESA ONE_UPDATE_R0_2025_08.DWG

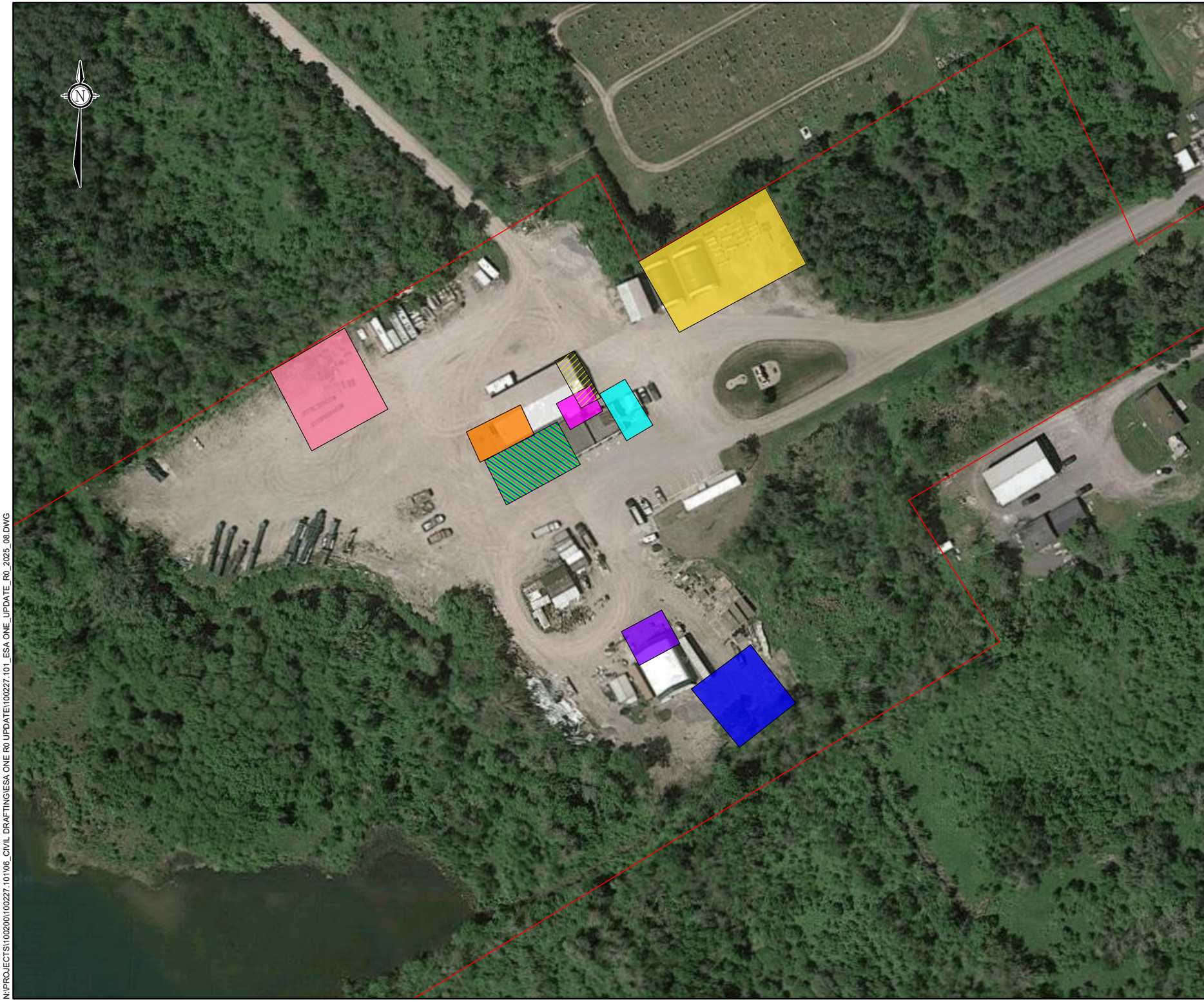

LEGEND

PHASE ONE PROPERTY BOUNDARY

APEC NUMBER	AREA OF POTENTIAL ENVIRONMENTAL CONCERN
1	PCA #28. INTERIOR FURNACE OIL TANK
2	PCA #8. MOTOR OIL BENCH TANK
3	PCA #28. DYED DIESEL TANK
4	PCA #28. FIBERGLASS FURNACE OIL TANK
5	PCA #8. WASTE OIL STORAGE TANK
6	PCA #8. WASTE OIL STORAGE TOTES
7	PCA #48. BULK STORAGE OF ROAD SALTS
8	PCA OT.5 STOCKPILING OF ASPHALT COLD PATCH
9	PCA OT.2 OIL WATER SEPARATOR
10	PCA #28. FURNACE OIL TANK
11	PCA #28. TWO DYED DIESEL TANKS

GENERAL NOTE(S)

1. Coordinate system: NAD83, UTM ZONE 18
2. Contains information licensed under the Open Government License - Ontario.
3. Maps Data: Google, @2023 CNES / Airbus, First Base Solutions, Maxar Technologies
4. Geographic dataset source: Ontario GeoHub.

SCALE

1:1250

0 25 50 75m

DRAWING

AREAS OF POTENTIAL ENVIRONMENTAL CONCERN

CLIENT

PERCY PYPER (1997) LTD.

PROJECT

PHASE ONE
ENVIRONMENTAL SITE ASSESSMENT
5360 BANK ST.
OTTAWA, ONTARIO

DRAWN BY	CHECKED BY
SL	MK
PROJECT NO.	REVISION NO.
100227.101	0
DATE	FIGURE NO.
AUGUST 2025	FIGURE 3

GEMTEC
Consulting Engineers and Scientists

32 Steacie Drive
Ottawa, ON K2K 2A9
Tel: (613) 836-1422
www.gemtec.ca
ottawa@gemtec.ca

N:\PROJECTS\100200\100227.101\06_CIVIL DRAFTING\ESA ONE R0 UPDATE\100227.101_ESA ONE_UPDATE_R0_2025_08.DWG

ATTACHMENT B

EcoLog ERIS Report

DATABASE REPORT

Project Property:	*100227.101* *5360 Bank Street* *Gloucester ON K1X 1H1*
Project No:	*100227.101*
Report Type:	*Quote - Custom-Build Your Own Report*
Order No:	*25072400250*
Requested by:	*GEMTEC Consulting Engineers and Scientists Limited (Ontario)*
Date Completed:	*July 25, 2025*

Environmental Risk Information Services
A division of Glacier Media Inc.
1.866.517.5204 | info@erisinfo.com | erisinfo.com

Table of Contents

Table of Contents....2
Executive Summary....3
Executive Summary: Report Summary....4
Executive Summary: Site Report Summary - Project Property....7
Executive Summary: Site Report Summary - Surrounding Properties....11
Executive Summary: Summary By Data Source....16
Map....26
Aerial....27
Topographic Map....28
Detail Report....29
Unplottable Summary....124
Unplottable Report....127
Appendix: Database Descriptions....176
Definitions....186

Notice: IMPORTANT LIMITATIONS and YOUR LIABILITY

Reliance on information in Report: This report DOES NOT replace a full Phase I Environmental Site Assessment but is solely intended to be used as a database review of environmental records.

License for use of information in Report: No page of this report can be used without this cover page, this notice and the project property identifier. The information in Report(s) may not be modified or re-sold.

Your Liability for misuse: Using this Service and/or its reports in a manner contrary to this Notice or your agreement will be in breach of copyright and contract and ERIS may obtain damages for such mis-use, including damages caused to third parties, and gives ERIS the right to terminate your account, rescind your license to any previous reports and to bar you from future use of the Service.

No warranty of Accuracy or Liability for ERIS: The information contained in this report has been produced by ERIS Information Limited Partnership ("ERIS") using various sources of information, including information provided by Federal and Provincial government departments. The report applies only to the address and up to the date specified on the cover of this report, and any alterations or deviation from this description will require a new report. This report and the data contained herein does not purport to be and does not constitute a guarantee of the accuracy of the information contained herein and does not constitute a legal opinion nor medical advice. Although ERIS has endeavored to present you with information that is accurate, ERIS disclaims, any and all liability for any errors, omissions, or inaccuracies in such information and data, whether attributable to inadvertence, negligence or otherwise, and for any consequences arising therefrom. Liability on the part of ERIS is limited to the monetary value paid for this report.

Trademark and Copyright: You may not use the ERIS trademarks or attribute any work to ERIS other than as outlined above. This Service and Report (s) are protected by copyright owned by ERIS Information Limited Partnership. Copyright in data used in the Service or Report(s) (the "Data") is owned by ERIS or its licensors. The Service, Report(s) and Data may not be copied or reproduced in whole or in any substantial part without prior written consent of ERIS.

Executive Summary

Property Information:

Project Property:	*100227.101* *5360 Bank Street Gloucester ON K1X 1H1*
Project No:	*100227.101*

Order Information:

Order No:	*25072400250*
Date Requested:	*July 24, 2025*
Requested by:	*GEMTEC Consulting Engineers and Scientists Limited (Ontario)*
Report Type:	*Quote - Custom-Build Your Own Report*

Historical/Products:

ERIS Xplorer	*ERIS Xplorer*

Executive Summary: Report Summary

Database	Name	Searched	Project Property	Boundary to 0.25km	Total
AAGR	Abandoned Aggregate Inventory	Y	0	0	0
AGR	Aggregate Inventory	Y	0	0	0
AMIS	Abandoned Mine Information System	Y	0	0	0
ANDR	Anderson's Waste Disposal Sites	Y	0	0	0
AST	Aboveground Storage Tanks	Y	0	0	0
AUWR	Automobile Wrecking & Supplies	Y	0	0	0
BORE	Borehole	Y	0	4	4
CA	Certificates of Approval	Y	1	1	2
CDRY	Dry Cleaning Facilities	Y	0	0	0
CFOT	Commercial Fuel Oil Tanks	Y	0	0	0
CHEM	Chemical Manufacturers and Distributors	Y	0	0	0
CHM	Chemical Register	Y	0	0	0
CNG	Compressed Natural Gas Stations	Y	0	0	0
COAL	Inventory of Coal Gasification Plants and Coal Tar Sites	Y	0	0	0
CONV	Compliance and Convictions	Y	0	0	0
CPU	Certificates of Property Use	Y	0	0	0
DRL	Drill Hole Database	Y	0	0	0
DTNK	Delisted Fuel Tanks	Y	0	0	0
EASR	Environmental Activity and Sector Registry	Y	0	0	0
EBR	Environmental Registry	Y	0	0	0
ECA	Environmental Compliance Approval	Y	1	1	2
EEM	Environmental Effects Monitoring	Y	0	0	0
EHS	ERIS Historical Searches	Y	1	3	4
EIIS	Environmental Issues Inventory System	Y	0	0	0
EMHE	Emergency Management Historical Event	Y	0	0	0
EPAR	Environmental Penalty Annual Report	Y	0	0	0
EXP	List of Expired Fuels Safety Facilities	Y	0	0	0
FCON	Federal Convictions	Y	0	0	0
FCS	Contaminated Sites on Federal Land	Y	0	0	0
FOFT	Fisheries & Oceans Fuel Tanks	Y	0	0	0
FRST	Federal Identification Registry for Storage Tank Systems (FIRSTS)	Y	0	0	0
FST	Fuel Storage Tank	Y	0	3	3
FSTH	Fuel Storage Tank - Historic	Y	0	0	0
GEN	Ontario Regulation 347 Waste Generators Summary	Y	27	26	53
GHG	Greenhouse Gas Emissions from Large Facilities	Y	0	0	0
HINC	TSSA Historic Incidents	Y	0	0	0

Database	Name	Searched	Project Property	Boundary to 0.25km	Total
IAFT	Indian & Northern Affairs Fuel Tanks	Y	0	0	0
INC	Fuel Oil Spills and Leaks	Y	0	0	0
LIMO	Landfill Inventory Management Ontario	Y	0	0	0
MINE	Canadian Mine Locations	Y	0	0	0
MNR	Mineral Occurrences	Y	0	0	0
NATE	National Analysis of Trends in Emergencies System (NATES)	Y	0	0	0
NCPL	Non-Compliance Reports	Y	0	0	0
NDFT	National Defense & Canadian Forces Fuel Tanks	Y	0	0	0
NDSP	National Defense & Canadian Forces Spills	Y	0	0	0
NDWD	National Defence & Canadian Forces Waste Disposal Sites	Y	0	0	0
NEBI	National Energy Board Pipeline Incidents	Y	0	0	0
NEBP	National Energy Board Wells	Y	0	0	0
NEES	National Environmental Emergencies System (NEES)	Y	0	0	0
NPCB	National PCB Inventory	Y	0	0	0
NPR2	National Pollutant Release Inventory	Y	0	0	0
NPRI	National Pollutant Release Inventory - Historic	Y	0	0	0
OGWE	Oil and Gas Wells	Y	0	0	0
OOGW	Ontario Oil and Gas Wells	Y	0	0	0
OPCB	Inventory of PCB Storage Sites	Y	0	0	0
ORD	Orders	Y	0	0	0
PAP	Canadian Pulp and Paper	Y	0	0	0
PCFT	Parks Canada Fuel Storage Tanks	Y	0	0	0
PES	Pesticide Register	Y	1	2	3
PFAS	Ontario PFAS Spills	Y	0	0	0
PFCH	NPRI Reporters - PFAS Substances	Y	0	0	0
PFHA	Potential PFAS Handlers from NPRI	Y	0	0	0
PINC	Pipeline Incidents	Y	0	0	0
PPHA	Potential PFAS Handlers from EASR	Y	0	0	0
PRT	Private and Retail Fuel Storage Tanks	Y	0	0	0
PTTW	Permit to Take Water	Y	0	0	0
REC	Ontario Regulation 347 Waste Receivers Summary	Y	0	0	0
RSC	Record of Site Condition	Y	0	0	0
RST	Retail Fuel Storage Tanks	Y	0	0	0
SCT	Scott's Manufacturing Directory	Y	0	1	1
SPL	Ontario Spills	Y	0	4	4
SRDS	Wastewater Discharger Registration Database	Y	0	0	0
TANK	Anderson's Storage Tanks	Y	0	0	0
TCFT	Transport Canada Fuel Storage Tanks	Y	0	0	0
VAR	Variances for Abandonment of Underground Storage Tanks	Y	0	0	0
WDS	Waste Disposal Sites - MOE CA Inventory	Y	0	0	0

Database	Name	Searched	Project Property	Boundary to 0.25km	Total
WDSH	***Waste Disposal Sites - MOE 1991 Historical Approval Inventory***	*Y*	*0*	*0*	*0*
WWIS	***Water Well Information System***	*Y*	*1*	*17*	*18*
		Total:	*32*	*62*	*94*

Executive Summary: Site Report Summary - Project Property

Map Key	DB	Company/Site Name	Address	Dir/Dist (m)	Elev diff (m)	Page Number
1	GEN	CACE CONSTRUCTION (1991) LTD.	5360 BANK STREET GLOUCESTER ON K1X 1H1	WSW/0.0	0.00	29
1	CA	176519 Canada Inc.	5360 Bank St Gloucester Ottawa ON	WSW/0.0	0.00	29
1	GEN	CACE CONSTRUCTION (1991) LTD.	5360 BANK STREET GLOUCESTER ON K1X 1H1	WSW/0.0	0.00	29
1	GEN	CACE CONSTRUCTION (1991) LTD.	5360 BANK STREET GLOUCESTER ON K1X 1H1	WSW/0.0	0.00	30
1	GEN	CACE CONSTRUCTION (1991) LTD.	5360 BANK STREET GLOUCESTER ON K1X 1H1	WSW/0.0	0.00	30
1	GEN	CACE CONSTRUCTION (1991) LTD.	5360 BANK STREET GLOUCESTER ON	WSW/0.0	0.00	31
1	ECA	176519 Canada Inc.	5360 Bank St , Gloucester Ottawa ON K1X 1H1	WSW/0.0	0.00	31
1	GEN	CACE CONSTRUCTION (1991) LTD.	5360 Bank Street Gloucester ON K1X-1H1	WSW/0.0	0.00	32

Map Key	DB	Company/Site Name	Address	Dir/Dist (m)	Elev diff (m)	Page Number
1	GEN	CACE CONSTRUCTION (1991) LTD.	5360 Bank Street Gloucester ON K1X-1H1	WSW/0.0	0.00	32
1	GEN	CACE CONSTRUCTION (1991) LTD.	5360 Bank Street Gloucester ON K1X-1H1	WSW/0.0	0.00	32
1	GEN	CACE CONSTRUCTION (1991) LTD.	5360 Bank Street Gloucester ON K1X-1H1	WSW/0.0	0.00	33
1	GEN	CACE CONSTRUCTION (1991) LTD.	5360 Bank Street Gloucester ON K1X-1H1	WSW/0.0	0.00	33
1	GEN	CACE CONSTRUCTION (1991) LTD.	5360 Bank Street Gloucester ON K1X-1H1	WSW/0.0	0.00	34
1	GEN	C.A.C.E. Construction (1991) Ltd.	5360 Bank Street Gloucester ON	WSW/0.0	0.00	34
2	EHS		5360 Bank Street Gloucester ON K1X 1H1	WSW/0.0	0.00	37
3	PES	ABLOOM LANDSCAPE CONTRACTOR	5362 KING'S HWY. 31 GLOUCESTER ON K1X 1H1	WSW/0.0	0.00	3
3	GEN	ABLOOM LANDSCAPE CONTRACTORS INC.	5362 BANK ST. OTTAWA-CARLETON ON K1G 3N4	WSW/0.0	0.00	37
3	GEN	ABLOOM LANDSCAPE CONTRACTORS INC. 02-286	5362 BANK ST. OTTAWA-CARLETON ON K1G 3N4	WSW/0.0	0.00	38

Map Key	DB	Company/Site Name	Address	Dir/Dist (m)	Elev diff (m)	Page Number
3	GEN	ABLOOM LANDSCAPE CONTRACTORS INC.	5362 BANK STREET GLOUCESTER ON K1G 3N4	WSW/0.0	0.00	38
3	GEN	GREELY SAND & GRAVEL INC.	5362 BANK STREET OTTAWA ON	WSW/0.0	0.00	38
3	GEN	GREELY SAND & GRAVEL INC.	5362 BANK STREET OTTAWA ON	WSW/0.0	0.00	39
3	GEN	GREELY SAND & GRAVEL INC.	5362 BANK STREET OTTAWA ON	WSW/0.0	0.00	39
3	GEN	GREELY SAND & GRAVEL INC.	5362 BANK STREET OTTAWA ON	WSW/0.0	0.00	40
3	GEN	GREELY SAND & GRAVEL INC.	5362 BANK STREET OTTAWA ON	WSW/0.0	0.00	40
3	GEN	GREELY SAND & GRAVEL INC.	5362 BANK STREET OTTAWA ON K1X 1H1	WSW/0.0	0.00	41
3	GEN	GREELY SAND & GRAVEL INC.	5362 BANK STREET OTTAWA ON K1X 1H1	WSW/0.0	0.00	42
3	GEN	GREELY SAND & GRAVEL INC.	5362 BANK STREET OTTAWA ON K1X 1H1	WSW/0.0	0.00	42

Map Key	DB	Company/Site Name	Address	Dir/Dist (m)	Elev diff (m)	Page Number
3	GEN	GREELY SAND & GRAVEL INC.	5362 BANK STREET OTTAWA ON K1X 1H1	WSW/0.0	0.00	43
3	GEN	GREELY SAND & GRAVEL INC.	5362 BANK STREET OTTAWA ON K1X 1H1	WSW/0.0	0.00	43
3	GEN	GREELY SAND & GRAVEL INC.	5362 BANK STREET OTTAWA ON K1X 1H1	WSW/0.0	0.00	44
3	GEN	Greely Sand & Gravel Inc.	5362 BANK STREET OTTAWA ON	WSW/0.0	0.00	44
4	WWIS		lot 29 con 4 ON ***Well ID:*** 1502206	ENE/0.0	-1.00	48

Executive Summary: Site Report Summary - Surrounding Properties

Map Key	DB	Company/Site Name	Address	Dir/Dist (m)	Elev Diff (m)	Page Number
5	GEN	EL RANGIO RESTAURANT	5375 BANK ST OTTAWA ON K1X 1H1	ENE/41.7	-0.69	50
5	EHS		5375 Bank St Gloucester ON K1X 1H1	ENE/41.7	-0.69	51
6	WWIS		lot 29 con 4 ON ***Well ID:*** 1502283	ENE/42.2	-0.97	51
7	WWIS		5338 BANK ST. lot 28 con 4 Ottawa ON ***Well ID:*** 7131193	NE/50.4	2.05	53
8	FST	NICKS GENERAL STORE ATTN JOE MEDEWAR	5352 BANK ST GLOUCESTER ON	ENE/50.7	1.00	56
8	FST	NICKS GENERAL STORE ATTN JOE MEDEWAR	5352 BANK ST GLOUCESTER ON	ENE/50.7	1.00	56
8	GEN	Sewer & Water	5352 Bank Str Ottawa ON K0A 2P0	ENE/50.7	1.00	56
8	GEN	Sewer & Water	5352 Bank Str Ottawa ON K0A 2P0	ENE/50.7	1.00	56
8	FST	NICKS GENERAL STORE ATTN JOE MEDEWAR	5352 BANK ST GLOUCESTER ON	ENE/50.7	1.00	57
9	WWIS		lot 28 con 5 ON ***Well ID:*** 1516981	ENE/84.4	1.32	58
10	SCT	Iron Art-Ornamental Iron Works	5389 Bank St Gloucester ON K1X 1H1	ENE/85.1	-2.15	61
10	WWIS		5389 Bank St. Ottawa ON	ENE/85.1	-2.15	61

Map Key	DB	Company/Site Name	Address	Dir/Dist (m)	Elev Diff (m)	Page Number
			Well ID: 7343042			
11	EHS		5389 Bank Street Gloucester ON K1X 1H1	ENE/95.1	-2.07	63
12	WWIS		lot 29 con 5 ON ***Well ID:*** 1515658	E/102.4	-1.88	63
13	PES	Wayne's Pest Extermination	5339 Bank St. Ottawa ON K1X 1H1	ENE/116.6	1.80	67
13	PES	Wayne's Pest Extermination	5339 Bank St. Ottawa ON K1X 1H1	ENE/116.6	1.80	67
14	WWIS		lot 29 con 5 ON ***Well ID:*** 1502284	ENE/117.3	1.80	68
15	BORE		ON	E/146.0	-2.69	70
16	WWIS		lot 29 con 5 ON ***Well ID:*** 1502282	E/146.1	-2.69	71
17	WWIS		lot 29 con 5 ON ***Well ID:*** 1502281	E/146.1	-3.00	74
18	SPL	PRIVATE RESIDENCE	5401 BANK STREET, UNIT 1007 OTTAWA FURNACE OIL TANK OTTAWA CITY ON K1X 1H4	ENE/163.3	-0.95	76
18	SPL	PRIVATE RESIDENCE	WOODLANDS COURT TRAILER PARK, 5401 BANK STREET STOVE OIL TANK GLOUCESTER CITY ON K1X 1H4	ENE/163.3	-0.95	77
18	SPL	PRIVATE RESIDENCE	5401 BANK STREET, #1035 FURNACE OIL TANK GLOUCESTER CITY ON K1X 1H4	ENE/163.3	-0.95	78
18	SPL	PRIVATE RESIDENCE	5401 BANK STREET, TRAILER #1047 GND IN PRIVATE TRAILER PARK FURNACE OIL TANK GLOUCESTER CITY ON K1X 1H4	ENE/163.3	-0.95	79

Map Key	DB	Company/Site Name	Address	Dir/Dist (m)	Elev Diff (m)	Page Number
18	GEN	First Onsite	5401 Bank Street Suite 1022 Ottawa ON K1X 1H4	ENE/163.3	-0.95	80
19	WWIS		ON ***Well ID:*** 7166523	N/168.3	2.00	80
20	WWIS		lot 28 con 5 ON ***Well ID:*** 1502275	NE/171.6	3.67	81
21	BORE		ON	NE/171.8	3.67	83
22	WWIS		lot 28 con 5 ON ***Well ID:*** 1510284	NE/188.4	3.69	84
23	BORE		ON	NE/188.4	3.69	88
24	WWIS		lot 28 con 5 ON ***Well ID:*** 1502273	NE/188.7	3.69	89
25	WWIS		lot 28 con 5 ON ***Well ID:*** 1502277	NE/212.7	4.00	92
26	WWIS		5401 BANK STREET lot 29 con 5 GLOUCESTER ON ***Well ID:*** 1534768	ENE/213.6	-0.76	95
27	WWIS		lot 29 con 5 ON ***Well ID:*** 1502279	E/220.9	-4.00	96
28	GEN	Barry Daley	5315 Bank Street Ottawa ON	NE/226.0	4.24	99
28	GEN	Barry Daley	5315 Bank Street Ottawa ON	NE/226.0	4.24	99
28	GEN	Barry Daley	5315 Bank Street Ottawa ON	NE/226.0	4.24	100

Map Key	DB	Company/Site Name	Address	Dir/Dist (m)	Elev Diff (m)	Page Number
29	EHS		5438 Bank Street Gloucester ON K1X 1G9	E/237.8	-2.54	100
30	WWIS		lot 29 con 5 ON ***Well ID:*** 1502278	E/238.2	-4.00	100
31	CA	2187484 Ontario Ltd.	5151 Albion Rd Ottawa ON	W/242.6	5.00	103
31	GEN	Ottawa Greenbelt Construction Co. Ltd.	5151 Albion Rd. Ottawa ON K1X 0A5	W/242.6	5.00	103
31	GEN	Ottawa Greenbelt Construction Co. Ltd.	5151 Albion Rd. Ottawa ON K1X 0A5	W/242.6	5.00	103
31	GEN	R.W. Tomlinson Ltd.	5151 Albion Rd. Ottawa ON K1X 0A5	W/242.6	5.00	104
31	GEN	R.W. Tomlinson Ltd.	5151 Albion Rd. Ottawa ON	W/242.6	5.00	104
31	GEN	Greenbelt Construction	5151 Albion Road Ottawa ON	W/242.6	5.00	105
31	GEN	R.W. Tomlinson Ltd	5151 Albion Road Ottawa ON	W/242.6	5.00	105
31	ECA	2187484 Ontario Ltd.	5151 Albion Rd Ottawa ON K1T 3V6	W/242.6	5.00	106
31	GEN	Greenbelt Construction	5151 Albion Road Ottawa ON K1X0A5	W/242.6	5.00	106
31	GEN	R.W. Tomlinson Ltd.	5151 Albion Rd. Ottawa ON K1X 0A5	W/242.6	5.00	107
31	GEN	R.W. Tomlinson Ltd	5151 Albion Road Ottawa ON K1X 1A2	W/242.6	5.00	107

Map Key	DB	Company/Site Name	Address	Dir/Dist (m)	Elev Diff (m)	Page Number
31	GEN	Greenbelt Construction	5151 Albion Road Ottawa ON K1X0A5	W/242.6	5.00	108
31	GEN	R.W. Tomlinson Ltd	5151 Albion Road Ottawa ON K1X 1A2	W/242.6	5.00	109
31	GEN	R.W. Tomlinson Ltd.	5151 Albion Rd. Ottawa ON K1X 0A5	W/242.6	5.00	109
31	GEN	R.W. Tomlinson Ltd.	5151 Albion Rd. Ottawa ON K1X 0A5	W/242.6	5.00	110
31	GEN	Greenbelt Construction	5151 Albion Road Ottawa ON K1X0A5	W/242.6	5.00	110
31	GEN	R.W. Tomlinson Ltd	5151 Albion Road Ottawa ON K1X 1A2	W/242.6	5.00	111
31	GEN	R.W. Tomlinson Ltd.	5151 Albion Rd. Ottawa ON K1X 0A5	W/242.6	5.00	111
31	GEN	R.W. Tomlinson Ltd.	5151 Albion Rd. Ottawa ON K1X 0A5	W/242.6	5.00	112
31	GEN	R.W. Tomlinson Ltd.	5151 Albion Rd. Ottawa ON K1X 0A5	W/242.6	5.00	113
31	GEN	R.W. Tomlinson Ltd.	5151 Albion Road South Ottawa ON	W/242.6	5.00	114
32	WWIS		lot 28 con 5 ON ***Well ID:*** 1502272	NE/246.5	5.00	119
33	BORE		ON	NE/246.5	5.00	122

Executive Summary: Summary By Data Source

BORE - Borehole

A search of the BORE database, dated 1875-Jul 2018 has found that there are 4 BORE site(s) within approximately 0.25 kilometers of the project property.

Site	Address	Distance (m)	Map Key
	ON	146.0	15
	ON	171.8	21
	ON	188.4	23
	ON	246.5	33

CA - Certificates of Approval

A search of the CA database, dated 1985-Oct 30, 2011* has found that there are 2 CA site(s) within approximately 0.25 kilometers of the project property.

Site	Address	Distance (m)	Map Key
176519 Canada Inc.	5360 Bank St Gloucester Ottawa ON	0.0	1
2187484 Ontario Ltd.	5151 Albion Rd Ottawa ON	242.6	31

ECA - Environmental Compliance Approval

A search of the ECA database, dated Oct 2011 - Jun 30, 2025 has found that there are 2 ECA site(s) within approximately 0.25 kilometers of the project property.

Site	Address	Distance (m)	Map Key
176519 Canada Inc.	5360 Bank St , Gloucester Ottawa ON K1X 1H1	0.0	1
2187484 Ontario Ltd.	5151 Albion Rd Ottawa ON K1T 3V6	242.6	31

EHS - ERIS Historical Searches

A search of the EHS database, dated 1999-Aug 31, 2024 has found that there are 4 EHS site(s) within approximately 0.25 kilometers of the project property.

Site	Address	Distance (m)	Map Key
	5360 Bank Street Gloucester ON K1X 1H1	0.0	2
	5375 Bank St Gloucester ON K1X 1H1	41.7	5
	5389 Bank Street Gloucester ON K1X 1H1	95.1	11
	5438 Bank Street Gloucester ON K1X 1G9	237.8	29

FST - Fuel Storage Tank

A search of the FST database, dated Oct 2023 has found that there are 3 FST site(s) within approximately 0.25 kilometers of the project property.

Site	Address	Distance (m)	Map Key
NICKS GENERAL STORE ATTN JOE MEDEWAR	5352 BANK ST GLOUCESTER ON	50.7	8
NICKS GENERAL STORE ATTN JOE MEDEWAR	5352 BANK ST GLOUCESTER ON	50.7	8

Site	Address	Distance (m)	Map Key
NICKS GENERAL STORE ATTN JOE MEDEWAR	5352 BANK ST GLOUCESTER ON	50.7	8

GEN - Ontario Regulation 347 Waste Generators Summary

A search of the GEN database, dated 1986-Dec 31, 2024 has found that there are 53 GEN site(s) within approximately 0.25 kilometers of the project property.

Site	Address	Distance (m)	Map Key
CACE CONSTRUCTION (1991) LTD.	5360 Bank Street Gloucester ON K1X-1H1	0.0	1
C.A.C.E. Construction (1991) Ltd.	5360 Bank Street Gloucester ON	0.0	1
CACE CONSTRUCTION (1991) LTD.	5360 BANK STREET GLOUCESTER ON K1X 1H1	0.0	1
CACE CONSTRUCTION (1991) LTD.	5360 BANK STREET GLOUCESTER ON K1X 1H1	0.0	1
CACE CONSTRUCTION (1991) LTD.	5360 BANK STREET GLOUCESTER ON K1X 1H1	0.0	1
CACE CONSTRUCTION (1991) LTD.	5360 BANK STREET GLOUCESTER ON K1X 1H1	0.0	1
CACE CONSTRUCTION (1991) LTD.	5360 BANK STREET GLOUCESTER ON	0.0	1
CACE CONSTRUCTION (1991) LTD.	5360 Bank Street Gloucester ON K1X-1H1	0.0	1
CACE CONSTRUCTION (1991) LTD.	5360 Bank Street Gloucester ON K1X-1H1	0.0	1

Site	Address	Distance (m)	Map Key
CACE CONSTRUCTION (1991) LTD.	5360 Bank Street Gloucester ON K1X-1H1	0.0	1
CACE CONSTRUCTION (1991) LTD.	5360 Bank Street Gloucester ON K1X-1H1	0.0	1
CACE CONSTRUCTION (1991) LTD.	5360 Bank Street Gloucester ON K1X-1H1	0.0	1
ABLOOM LANDSCAPE CONTRACTORS INC.	5362 BANK ST. OTTAWA-CARLETON ON K1G 3N4	0.0	3
ABLOOM LANDSCAPE CONTRACTORS INC. 02-286	5362 BANK ST. OTTAWA-CARLETON ON K1G 3N4	0.0	3
ABLOOM LANDSCAPE CONTRACTORS INC.	5362 BANK STREET GLOUCESTER ON K1G 3N4	0.0	3
GREELY SAND & GRAVEL INC.	5362 BANK STREET OTTAWA ON	0.0	3
GREELY SAND & GRAVEL INC.	5362 BANK STREET OTTAWA ON	0.0	3
GREELY SAND & GRAVEL INC.	5362 BANK STREET OTTAWA ON	0.0	3
GREELY SAND & GRAVEL INC.	5362 BANK STREET OTTAWA ON	0.0	3
GREELY SAND & GRAVEL INC.	5362 BANK STREET OTTAWA ON	0.0	3

Site	Address	Distance (m)	Map Key
GREELY SAND & GRAVEL INC.	5362 BANK STREET OTTAWA ON K1X 1H1	0.0	3
GREELY SAND & GRAVEL INC.	5362 BANK STREET OTTAWA ON K1X 1H1	0.0	3
GREELY SAND & GRAVEL INC.	5362 BANK STREET OTTAWA ON K1X 1H1	0.0	3
GREELY SAND & GRAVEL INC.	5362 BANK STREET OTTAWA ON K1X 1H1	0.0	3
GREELY SAND & GRAVEL INC.	5362 BANK STREET OTTAWA ON K1X 1H1	0.0	3
GREELY SAND & GRAVEL INC.	5362 BANK STREET OTTAWA ON K1X 1H1	0.0	3
Greely Sand & Gravel Inc.	5362 BANK STREET OTTAWA ON	0.0	3
EL RANGIO RESTAURANT	5375 BANK ST OTTAWA ON K1X 1H1	41.7	5
Sewer & Water	5352 Bank Str Ottawa ON K0A 2P0	50.7	8
Sewer & Water	5352 Bank Str Ottawa ON K0A 2P0	50.7	8
First Onsite	5401 Bank Street Suite 1022 Ottawa ON K1X 1H4	163.3	18
Barry Daley	5315 Bank Street Ottawa ON	226.0	28

Site	Address	Distance (m)	Map Key
Barry Daley	5315 Bank Street Ottawa ON	226.0	28
Barry Daley	5315 Bank Street Ottawa ON	226.0	28
Ottawa Greenbelt Construction Co. Ltd.	5151 Albion Rd. Ottawa ON K1X 0A5	242.6	31
Ottawa Greenbelt Construction Co. Ltd.	5151 Albion Rd. Ottawa ON K1X 0A5	242.6	31
R.W. Tomlinson Ltd.	5151 Albion Rd. Ottawa ON K1X 0A5	242.6	31
R.W. Tomlinson Ltd.	5151 Albion Rd. Ottawa ON	242.6	31
Greenbelt Construction	5151 Albion Road Ottawa ON	242.6	31
R.W. Tomlinson Ltd	5151 Albion Road Ottawa ON	242.6	31
Greenbelt Construction	5151 Albion Road Ottawa ON K1X0A5	242.6	31
R.W. Tomlinson Ltd.	5151 Albion Rd. Ottawa ON K1X 0A5	242.6	31
R.W. Tomlinson Ltd	5151 Albion Road Ottawa ON K1X 1A2	242.6	31

Site	Address	Distance (m)	Map Key
Greenbelt Construction	5151 Albion Road Ottawa ON K1X0A5	242.6	31
R.W. Tomlinson Ltd	5151 Albion Road Ottawa ON K1X 1A2	242.6	31
R.W. Tomlinson Ltd.	5151 Albion Rd. Ottawa ON K1X 0A5	242.6	31
R.W. Tomlinson Ltd.	5151 Albion Rd. Ottawa ON K1X 0A5	242.6	31
Greenbelt Construction	5151 Albion Road Ottawa ON K1X0A5	242.6	31
R.W. Tomlinson Ltd	5151 Albion Road Ottawa ON K1X 1A2	242.6	31
R.W. Tomlinson Ltd.	5151 Albion Rd. Ottawa ON K1X 0A5	242.6	31
R.W. Tomlinson Ltd.	5151 Albion Rd. Ottawa ON K1X 0A5	242.6	31
R.W. Tomlinson Ltd.	5151 Albion Rd. Ottawa ON K1X 0A5	242.6	31
R.W. Tomlinson Ltd.	5151 Albion Road South Ottawa ON	242.6	31

PES - Pesticide Register

A search of the PES database, dated Oct 2011 - Jun 30, 2025 has found that there are 3 PES site(s) within approximately 0.25 kilometers of the project property.

Site	Address	Distance (m)	Map Key
ABLOOM LANDSCAPE CONTRACTOR	5362 KING'S HWY. 31 GLOUCESTER ON K1X 1H1	0.0	3
Wayne's Pest Extermination	5339 Bank St. Ottawa ON K1X 1H1	116.6	13
Wayne's Pest Extermination	5339 Bank St. Ottawa ON K1X 1H1	116.6	13

SCT - Scott's Manufacturing Directory

A search of the SCT database, dated 1992-Mar 2011* has found that there are 1 SCT site(s) within approximately 0.25 kilometers of the project property.

Site	Address	Distance (m)	Map Key
Iron Art-Ornamental Iron Works	5389 Bank St Gloucester ON K1X 1H1	85.1	10

SPL - Ontario Spills

A search of the SPL database, dated 1988-Jun 2024; Aug; Oct-Apr 2025 has found that there are 4 SPL site(s) within approximately 0.25 kilometers of the project property.

Site	Address	Distance (m)	Map Key
PRIVATE RESIDENCE	5401 BANK STREET, TRAILER #1047 GND IN PRIVATE TRAILER PARK FURNACE OIL TANK GLOUCESTER CITY ON K1X 1H4	163.3	18
PRIVATE RESIDENCE	5401 BANK STREET, #1035 FURNACE OIL TANK GLOUCESTER CITY ON K1X 1H4	163.3	18
PRIVATE RESIDENCE	WOODLANDS COURT TRAILER PARK, 5401 BANK STREET STOVE OIL TANK GLOUCESTER CITY ON K1X 1H4	163.3	18
PRIVATE RESIDENCE	5401 BANK STREET, UNIT 1007 OTTAWA FURNACE OIL TANK OTTAWA CITY ON K1X 1H4	163.3	18

WWIS - Water Well Information System

A search of the WWIS database, dated Dec 31 2023 has found that there are 18 WWIS site(s) within approximately 0.25 kilometers of the project property.

Site	Address	Distance (m)	Map Key
	lot 29 con 4 ON ***Well ID:*** 1502206	0.0	4
	lot 29 con 4 ON ***Well ID:*** 1502283	42.2	6
	5338 BANK ST. lot 28 con 4 Ottawa ON ***Well ID:*** 7131193	50.4	7
	lot 28 con 5 ON ***Well ID:*** 1516981	84.4	9
	5389 Bank St. Ottawa ON ***Well ID:*** 7343042	85.1	10
	lot 29 con 5 ON ***Well ID:*** 1515658	102.4	12
	lot 29 con 5 ON ***Well ID:*** 1502284	117.3	14
	lot 29 con 5 ON ***Well ID:*** 1502282	146.1	16
	lot 29 con 5 ON ***Well ID:*** 1502281	146.1	17
	ON ***Well ID:*** 7166523	168.3	19
	lot 28 con 5 ON	171.6	20

Site	Address	Distance (m)	Map Key
	Well ID: 1502275		
	lot 28 con 5 ON	188.4	22
	Well ID: 1510284		
	lot 28 con 5 ON	188.7	24
	Well ID: 1502273		
	lot 28 con 5 ON	212.7	25
	Well ID: 1502277		
	5401 BANK STREET lot 29 con 5 GLOUCESTER ON	213.6	26
	Well ID: 1534768		
	lot 29 con 5 ON	220.9	27
	Well ID: 1502279		
	lot 29 con 5 ON	238.2	30
	Well ID: 1502278		
	lot 28 con 5 ON	246.5	32
	Well ID: 1502272		

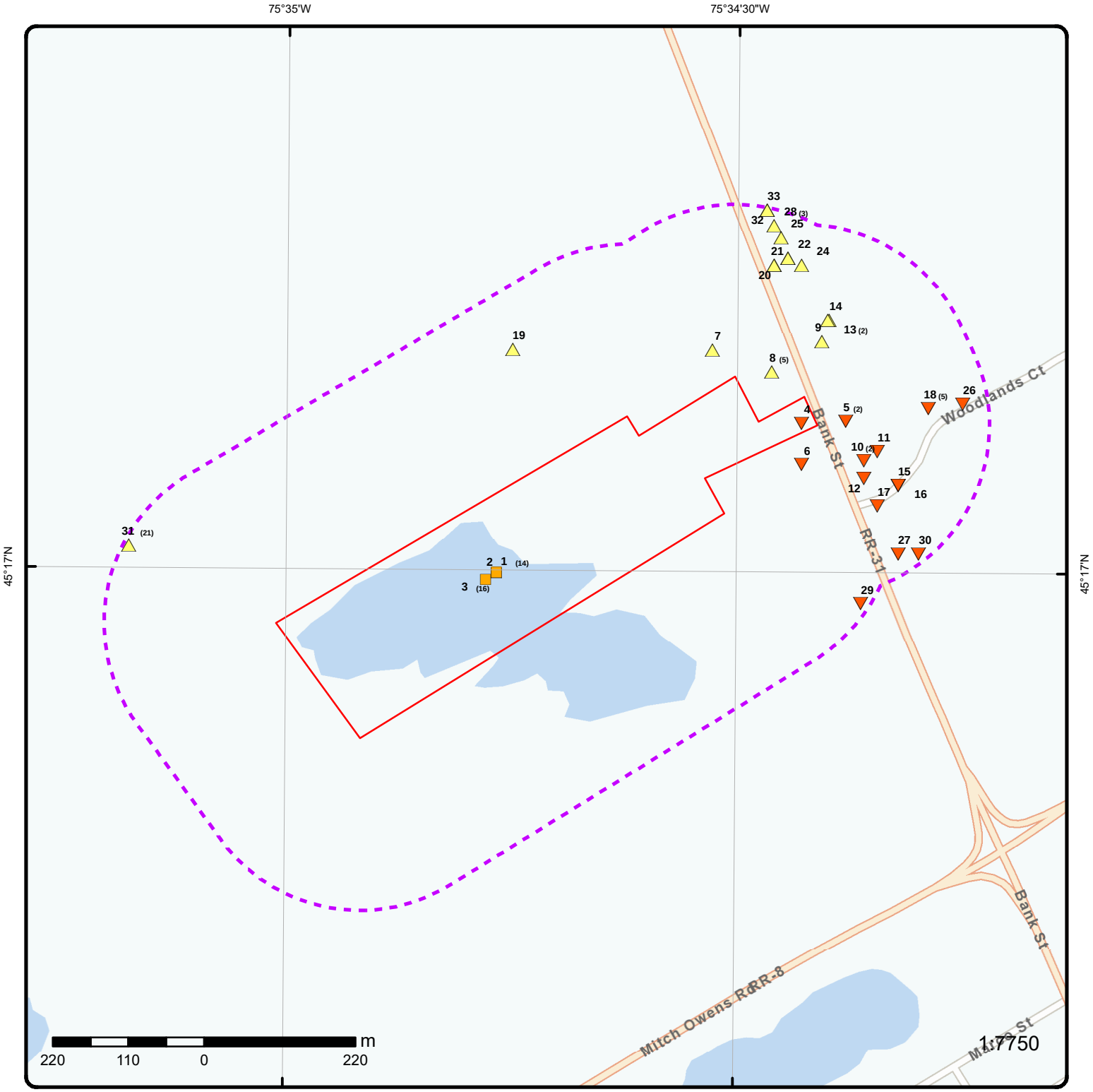

Map: 0.25 Kilometer Radius

Order Number: 25072400250
Address: 5360 Bank Street, Gloucester, ON

- Project Property
- Buffer Outline
- Eris Sites with Higher Elevation
- Eris Sites with Same Elevation
- Eris Sites with Lower Elevation
- Eris Sites with Unknown Elevation
- Freeways; Highways
- Traffic Circle; Ramp
- Major Arterial; Minor Arterial
- Local Road
- Service Road; Traffic Circle; Ramp
- Rail
- Beach
- Airport
- Industrial Area
- Military Base
- Aircraft Roads
- Native Reservation
- Hospital
- Shopping & Sports Area
- University/College
- Cemetery; Golf Course
- Parkt (National)
- Park (City/County)

Source: © 2021 ESRI StreetMap Premium.

© ERIS Information Limited Partnership

75°34'30"W

45°16'30"N

45°16'30"N

Aerial

Year: 2023

Order Number: 25072400250

Address: 5360 Bank Street, Gloucester, ON

Source: ESRI World Imagery

© ERIS Information Limited Partnership

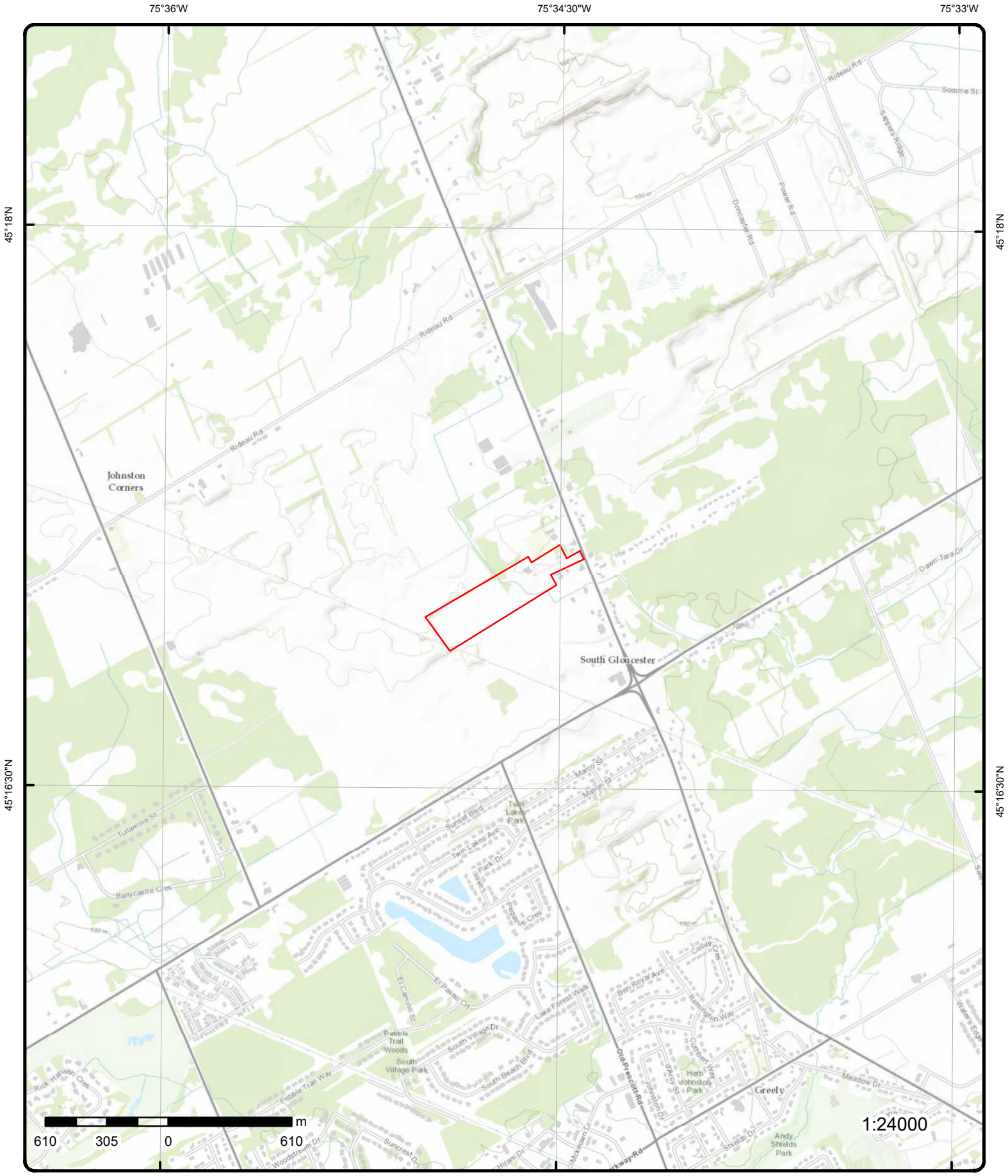

Topographic Map

Order Number: 25072400250

Address: 5360 Bank Street, ON

Source: ESRI World Topographic Map

© ERIS Information Limited Partnership

Detail Report

Map Key	Number of Records	Direction/ Distance (m)	Elev/Diff (m)	Site	DB
1	1 of 14	WSW/0.0	102.9 / 0.00	CACE CONSTRUCTION (1991) LTD. 5360 BANK STREET GLOUCESTER ON K1X 1H1	GEN

Generator Info

Generator No:	ON2500600	Choice of Contact:	
Approval Years:	99,00,01,03,04,05,06,07,08	Contaminated Fac:	
Status:		MHSW Facility:	
PO Box No:		SIC Code:	4122
Country:			
Co Admin:			
Phone No Admin:			
SIC Description:	WATERWORKS & SEWAGE		

Waste Detail(s)

Waste Class:	212
Waste Class Name:	ALIPHATIC SOLVENTS

Waste Detail(s)

Waste Class:	252
Waste Class Name:	WASTE OILS & LUBRICANTS

Map Key	Number of Records	Direction/ Distance (m)	Elev/Diff (m)	Site	DB
1	2 of 14	WSW/0.0	102.9 / 0.00	176519 Canada Inc. 5360 Bank St Gloucester Ottawa ON	CA

Certificate #:	6679-7PFSBD
Application Year:	2009
Issue Date:	3/11/2009
Approval Type:	Waste Management Systems
Status:	Approved
Application Type:	
Client Name:	
Client Address:	
Client City:	
Client Postal Code:	
Project Description:	
Contaminants:	
Emission Control:	

Map Key	Number of Records	Direction/ Distance (m)	Elev/Diff (m)	Site	DB
1	3 of 14	WSW/0.0	102.9 / 0.00	CACE CONSTRUCTION (1991) LTD. 5360 BANK STREET GLOUCESTER ON K1X 1H1	GEN

Generator Info

Map Key	Number of Records	Direction/ Distance (m)	Elev/Diff (m)	Site	DB

Generator No: ON2500600
Approval Years: 2009
Status:
PO Box No:
Country:
Co Admin:
Phone No Admin:
SIC Description:

Choice of Contact:
Contaminated Fac:
MHSW Facility:
SIC Code: 231410

Waste Detail(s)

Waste Class: 252
Waste Class Name: WASTE OILS & LUBRICANTS

Waste Detail(s)

Waste Class: 212
Waste Class Name: ALIPHATIC SOLVENTS

1	4 of 14	WSW/0.0	102.9 / 0.00	CACE CONSTRUCTION (1991) LTD. 5360 BANK STREET GLOUCESTER ON K1X 1H1	GEN

Generator Info

Generator No: ON2500600
Approval Years: 2010
Status:
PO Box No:
Country:
Co Admin:
Phone No Admin:
SIC Description:

Choice of Contact:
Contaminated Fac:
MHSW Facility:
SIC Code: 231410

Waste Detail(s)

Waste Class: 252
Waste Class Name: WASTE OILS & LUBRICANTS

Waste Detail(s)

Waste Class: 212
Waste Class Name: ALIPHATIC SOLVENTS

1	5 of 14	WSW/0.0	102.9 / 0.00	CACE CONSTRUCTION (1991) LTD. 5360 BANK STREET GLOUCESTER ON K1X 1H1	GEN

Generator Info

Generator No: ON2500600
Approval Years: 2011
Status:
PO Box No:
Country:
Co Admin:

Choice of Contact:
Contaminated Fac:
MHSW Facility:
SIC Code: 231410

Phone No Admin:
SIC Description:

Waste Detail(s)

Waste Class: 252
Waste Class Name: WASTE OILS & LUBRICANTS

Waste Detail(s)

Waste Class: 212
Waste Class Name: ALIPHATIC SOLVENTS

1	6 of 14	WSW/0.0	102.9 / 0.00	CACE CONSTRUCTION (1991) LTD. 5360 BANK STREET GLOUCESTER ON	GEN

Generator Info

Generator No:	ON2500600	**Choice of Contact:**	
Approval Years:	2013	**Contaminated Fac:**	
Status:		**MHSW Facility:**	
PO Box No:		**SIC Code:**	231410
Country:			
Co Admin:			
Phone No Admin:			
SIC Description:	CONSTRUCTION MANAGEMENT		

Waste Detail(s)

Waste Class: 252
Waste Class Name: WASTE OILS & LUBRICANTS

Waste Detail(s)

Waste Class: 212
Waste Class Name: ALIPHATIC SOLVENTS

1	7 of 14	WSW/0.0	102.9 / 0.00	176519 Canada Inc. 5360 Bank St , Gloucester Ottawa ON K1X 1H1	ECA

Approval No:	6679-7PFSBD	**MOE District:**	Ottawa
Approval Date:	2009-03-11	**City:**	
Status:	Approved	**Longitude:**	-75.585
Record Type:	ECA	**Latitude:**	45.2798
Link Source:	IDS	**Geometry X:**	
SWP Area Name:	South Nation	**Geometry Y:**	
Approval Type:	ECA-WASTE MANAGEMENT SYSTEMS		
Project Type:	WASTE MANAGEMENT SYSTEMS		
Business Name:	176519 Canada Inc.		
Address:	5360 Bank St , Gloucester		
Full Address:			
Full PDF Link:	https://www.accessenvironment.ene.gov.on.ca/instruments/4940-7PCSTV-14.pdf		
PDF Site Location:			

Map Key	Number of Records	Direction/ Distance (m)	Elev/Diff (m)	Site	DB
1	8 of 14	WSW/0.0	102.9 / 0.00	CACE CONSTRUCTION (1991) LTD. 5360 Bank Street Gloucester ON K1X-1H1	GEN

Generator Info

Generator No:	ON2500600	**Choice of Contact:**	CO_ADMIN
Approval Years:	2016	**Contaminated Fac:**	No
Status:		**MHSW Facility:**	No
PO Box No:		**SIC Code:**	231410
Country:	Canada		
Co Admin:	Paul Lemire		
Phone No Admin:	822-6817 Ext.		
SIC Description:	CONSTRUCTION MANAGEMENT		

Waste Detail(s)

Waste Class: 212
Waste Class Name: ALIPHATIC SOLVENTS

Waste Detail(s)

Waste Class: 252
Waste Class Name: WASTE OILS & LUBRICANTS

1	9 of 14	WSW/0.0	102.9 / 0.00	CACE CONSTRUCTION (1991) LTD. 5360 Bank Street Gloucester ON K1X-1H1	GEN

Generator Info

Generator No:	ON2500600	**Choice of Contact:**	CO_ADMIN
Approval Years:	2015	**Contaminated Fac:**	No
Status:		**MHSW Facility:**	No
PO Box No:		**SIC Code:**	231410
Country:	Canada		
Co Admin:	Paul Lemire		
Phone No Admin:	822-6817 Ext.		
SIC Description:	CONSTRUCTION MANAGEMENT		

Waste Detail(s)

Waste Class: 212
Waste Class Name: ALIPHATIC SOLVENTS

Waste Detail(s)

Waste Class: 252
Waste Class Name: WASTE OILS & LUBRICANTS

1	10 of 14	WSW/0.0	102.9 / 0.00	CACE CONSTRUCTION (1991) LTD. 5360 Bank Street Gloucester ON K1X-1H1	GEN

Generator Info

Generator No:	ON2500600	**Choice of Contact:**	CO_ADMIN
Approval Years:	2014	**Contaminated Fac:**	No
Status:		**MHSW Facility:**	No
PO Box No:		**SIC Code:**	231410
Country:	Canada		
Co Admin:	Paul Lemire		
Phone No Admin:	822-6817 Ext.		
SIC Description:	CONSTRUCTION MANAGEMENT		

Waste Detail(s)

Waste Class:	212
Waste Class Name:	ALIPHATIC SOLVENTS

Waste Detail(s)

Waste Class:	252
Waste Class Name:	WASTE OILS & LUBRICANTS

1	*11 of 14*	*WSW/0.0*	*102.9 / 0.00*	***CACE CONSTRUCTION (1991) LTD.*** ***5360 Bank Street*** ***Gloucester ON K1X-1H1***	***GEN***

Generator Info

Generator No:	ON2500600	**Choice of Contact:**	
Approval Years:	As of Dec 2018	**Contaminated Fac:**	
Status:	Registered	**MHSW Facility:**	
PO Box No:		**SIC Code:**	
Country:	Canada		
Co Admin:			
Phone No Admin:			
SIC Description:			

Waste Detail(s)

Waste Class:	252 L
Waste Class Name:	Waste crankcase oils and lubricants

1	*12 of 14*	*WSW/0.0*	*102.9 / 0.00*	***CACE CONSTRUCTION (1991) LTD.*** ***5360 Bank Street*** ***Gloucester ON K1X-1H1***	***GEN***

Generator Info

Generator No:	ON2500600	**Choice of Contact:**	
Approval Years:	As of Jul 2020	**Contaminated Fac:**	
Status:	Registered	**MHSW Facility:**	
PO Box No:		**SIC Code:**	
Country:	Canada		
Co Admin:			
Phone No Admin:			
SIC Description:			

Waste Detail(s)

Map Key	Number of Records	Direction/ Distance (m)	Elev/Diff (m)	Site	DB

Waste Class: 252 L
Waste Class Name: Waste crankcase oils and lubricants

1	13 of 14	WSW/0.0	102.9 / 0.00	CACE CONSTRUCTION (1991) LTD. 5360 Bank Street Gloucester ON K1X-1H1	GEN

Generator Info

Generator No: ON2500600
Approval Years: As of Nov 2021
Status: Registered
PO Box No:
Country: Canada
Co Admin:
Phone No Admin:
SIC Description:

Choice of Contact:
Contaminated Fac:
MHSW Facility:
SIC Code:

Waste Detail(s)

Waste Class: 252 L
Waste Class Name: Waste crankcase oils and lubricants

1	14 of 14	WSW/0.0	102.9 / 0.00	C.A.C.E. Construction (1991) Ltd. 5360 Bank Street Gloucester ON	GEN

Generator Info

Generator No: ON2500600
Approval Years: As of Oct 2022
Status: Registered
PO Box No:
Country: Canada
Co Admin:
Phone No Admin:
SIC Description:

Choice of Contact:
Contaminated Fac:
MHSW Facility:
SIC Code:

Waste Detail(s)

Waste Class: 252 L
Waste Class Name: WASTE OILS & LUBRICANTS

Generator Info as of Dec 2024

Generator No: ON2500600
Generator Company Name: C.A.C.E. Construction (1991) Ltd.
Street: 5360 Bank Street
City: Gloucester
Province State: Ontario
Country: Canada
Postal Code: K1X1H1
Waste Class: 252 L

Waste Class Decoded:

252 - WASTE OILS & LUBRICANTS

2017 Generator Info

Gen No:	ON2500600	***Choice of Contact:***	CO_ADMIN
ID:	9928	***Phone No Official:***	822-6817 Ext.
Contaminated Fac:	N	***Phone No Admin:***	822-6817 Ext.
MHSW Facility:	N	***County Ont:***	OTTAWA CARLTON (RM)
NAICS Code1:	231410	***County Out:***	
NAICS Code2:		***District:***	402
NAICS Code3:			

Gen Name: CACE CONSTRUCTION (1991) LTD.
Gen Div:
Gen Op Name: CACE CONRUCTION (1991) LTD.
Gen Op Div:
Site Adrs1: 5360 Bank Street
Site Bldg:
Site Pobox:
Province In: ONTARIO
Site Adrs2:
Site City: Gloucester
Province Out:
Site Postal Code: K1X-1H1
Site Country: Canada
Co Official: Paul Lemire
Co Admin: Paul Lemire

2018 Generator Info

Gen No:	ON2500600	***Choice of Contact:***	CO_ADMIN
ID:	9684	***Phone No Official:***	822-6817 Ext.
Contaminated Fac:	N	***Phone No Admin:***	822-6817 Ext.
MHSW Facility:	N	***County Ont:***	OTTAWA CARLTON (RM)
NAICS Code1:	231410	***County Out:***	
NAICS Code2:		***District:***	402
NAICS Code3:			

Gen Name: CACE CONSTRUCTION (1991) LTD.
Gen Div:
Gen Op Name: CACE CONRUCTION (1991) LTD.
Gen Op Div:
Site Adrs1: 5360 Bank Street
Site Bldg:
Site Pobox:
Province In: ONTARIO
Site Adrs2:
Site City: Gloucester
Province Out:
Site Postal Code: K1X-1H1
Site Country: Canada
Co Official: Paul Lemire
Co Admin: Paul Lemire

2019 Generator Info

Gen No:	ON2500600	***Choice of Contact:***	CO_ADMIN
ID:	9383	***Phone No Official:***	822-6817 Ext.
Contaminated Fac:	N	***Phone No Admin:***	822-6817 Ext.
MHSW Facility:	N	***County Ont:***	OTTAWA CARLTON (RM)
NAICS Code1:	231410	***County Out:***	
NAICS Code2:		***District:***	402
NAICS Code3:			

Gen Name: CACE CONSTRUCTION (1991) LTD.
Gen Div:
Gen Op Name: CACE CONRUCTION (1991) LTD.

Gen Op Div:	
Site Adrs1:	5360 Bank Street
Site Bldg:	
Site Pobox:	
Province In:	ONTARIO
Site Adrs2:	
Site City:	Gloucester
Province Out:	
Site Postal Code:	K1X-1H1
Site Country:	Canada
Co Official:	Paul Lemire
Co Admin:	Paul Lemire

2020 Generator Info

Gen No:	ON2500600	***Choice of Contact:***	CO_ADMIN
ID:	9041	***Phone No Official:***	822-6817 Ext.
Contaminated Fac:	N	***Phone No Admin:***	822-6817 Ext.
MHSW Facility:	N	***County Ont:***	OTTAWA CARLTON (RM)
NAICS Code1:	231410	***County Out:***	
NAICS Code2:		***District:***	402
NAICS Code3:			
Gen Name:	CACE CONSTRUCTION (1991) LTD.		
Gen Div:			
Gen Op Name:	CACE CONRUCTION (1991) LTD.		
Gen Op Div:			
Site Adrs1:	5360 Bank Street		
Site Bldg:			
Site Pobox:			
Province In:	ONTARIO		
Site Adrs2:			
Site City:	Gloucester		
Province Out:			
Site Postal Code:	K1X-1H1		
Site Country:	Canada		
Co Official:	Paul Lemire		
Co Admin:	Paul Lemire		

2021 Generator Info

Gen No:	ON2500600	***Choice of Contact:***	CO_ADMIN
ID:	8797	***Phone No Official:***	822-6817 Ext.
Contaminated Fac:	N	***Phone No Admin:***	613-822-6817 Ext.
MHSW Facility:	N	***County Ont:***	OTTAWA CARLTON (RM)
NAICS Code1:	231410	***County Out:***	
NAICS Code2:		***District:***	402
NAICS Code3:			
Gen Name:	CACE CONSTRUCTION (1991) LTD.		
Gen Div:			
Gen Op Name:	CACE CONRUCTION (1991) LTD.		
Gen Op Div:			
Site Adrs1:	5360 Bank Street		
Site Bldg:			
Site Pobox:			
Province In:	ONTARIO		
Site Adrs2:			
Site City:	Gloucester		
Province Out:			
Site Postal Code:	K1X-1H1		
Site Country:	Canada		
Co Official:	Paul Lemire		
Co Admin:	Corey Olsen		

Map Key	Number of Records	Direction/ Distance (m)	Elev/Diff (m)	Site	DB

2021 Generator Manifest

ID:	27485	**Sum Received Qty:**	4000.0
Generator No:	ON2500600	**Waste Class Name:**	WASTE OILS & LUBRICANTS
Receiver Type:	035	**Count Manifests:**	1
Waste Char:	L	**District:**	402
Waste Code:	252		

2	1 of 1	WSW/0.0	102.9 / 0.00	5360 Bank Street Gloucester ON K1X 1H1	EHS

Order No:	23042401037	**Nearest Intersection:**	
Status:	C	**Municipality:**	
Report Type:	Custom Report	**Client Prov/State:**	ON
Report Date:	27-APR-23	**Search Radius (km):**	.25
Date Received:	24-APR-23	**X:**	-75.5794327
Previous Site Name:		**Y:**	45.2832961
Lot/Building Size:			

Additional Info Ordered: Fire Insur. Maps and/or Site Plans; Title Searches; City Directory; Aerial Photos

3	1 of 16	WSW/0.0	102.9 / 0.00	ABLOOM LANDSCAPE CONTRACTOR 5362 KING'S HWY. 31 GLOUCESTER ON K1X 1H1	PES

Detail Licence No:	**Operator Box:**
Licence No:	**Operator Class:**
Status:	**Operator No:**
Approval Date:	**Operator Type:**
Report Source:	**Oper Area Code:**
Licence Type:	**Oper Phone No:**
Licence Type Code:	**Operator Ext:**
Licence Class:	**Operator Lot:**
Licence Control:	**Oper Concession:**
Latitude:	**Operator Region:**
Longitude:	**Operator District:**
Lot:	**Operator County:**
Concession:	**Op Municipality:**
Region:	**Post Office Box:**
District:	**MOE District:**
County:	**SWP Area Name:**
Trade Name:	
PDF URL:	

3	2 of 16	WSW/0.0	102.9 / 0.00	ABLOOM LANDSCAPE CONTRACTORS INC. 5362 BANK ST. OTTAWA-CARLETON ON K1G 3N4	GEN

Generator Info

Generator No:	ON1228800	**Choice of Contact:**	
Approval Years:	89	**Contaminated Fac:**	
Status:		**MHSW Facility:**	
PO Box No:		**SIC Code:**	4219
Country:			
Co Admin:			
Phone No Admin:			

SIC Description: OTHER SITE WORK

Map Key	Number of Records	Direction/ Distance (m)	Elev/Diff (m)	Site	DB

Waste Detail(s)

Waste Class: 213
Waste Class Name: PETROLEUM DISTILLATES

3	3 of 16	WSW/0.0	102.9 / 0.00	ABLOOM LANDSCAPE CONTRACTORS INC. 02-286 5362 BANK ST. OTTAWA-CARLETON ON K1G 3N4	GEN

Generator Info

Generator No:	ON1228800	***Choice of Contact:***	
Approval Years:	92,93,94,95,96,97,98	***Contaminated Fac:***	
Status:		***MHSW Facility:***	
PO Box No:		***SIC Code:***	4219
Country:			
Co Admin:			
Phone No Admin:			
SIC Description:	OTHER SITE WORK		

Waste Detail(s)

Waste Class: 213
Waste Class Name: PETROLEUM DISTILLATES

3	4 of 16	WSW/0.0	102.9 / 0.00	ABLOOM LANDSCAPE CONTRACTORS INC. 5362 BANK STREET GLOUCESTER ON K1G 3N4	GEN

Generator Info

Generator No:	ON1228800	***Choice of Contact:***	
Approval Years:	99,00,01	***Contaminated Fac:***	
Status:		***MHSW Facility:***	
PO Box No:		***SIC Code:***	4219
Country:			
Co Admin:			
Phone No Admin:			
SIC Description:	OTHER SITE WORK		

Waste Detail(s)

Waste Class: 213
Waste Class Name: PETROLEUM DISTILLATES

3	5 of 16	WSW/0.0	102.9 / 0.00	GREELY SAND & GRAVEL INC. 5362 BANK STREET OTTAWA ON	GEN

Generator Info

Generator No:	ON8961042	***Choice of Contact:***	
Approval Years:	2009	***Contaminated Fac:***	
Status:		***MHSW Facility:***	
PO Box No:		***SIC Code:***	212323

Map Key	Number of Records	Direction/ Distance (m)	Elev/Diff (m)	Site	DB

Country:
Co Admin:
Phone No Admin:
SIC Description: Sand and Gravel Mining and Quarrying

Waste Detail(s)

Waste Class: 213
Waste Class Name: PETROLEUM DISTILLATES

Waste Detail(s)

Waste Class: 251
Waste Class Name: OIL SKIMMINGS & SLUDGES

Waste Detail(s)

Waste Class: 252
Waste Class Name: WASTE OILS & LUBRICANTS

3	6 of 16	WSW/0.0	102.9 / 0.00	GREELY SAND & GRAVEL INC. 5362 BANK STREET OTTAWA ON	GEN

Generator Info

Generator No: ON8961042
Approval Years: 2010
Status:
PO Box No:
Country:
Co Admin:
Phone No Admin:
SIC Description: Sand and Gravel Mining and Quarrying

Choice of Contact:
Contaminated Fac:
MHSW Facility:
SIC Code: 212323

Waste Detail(s)

Waste Class: 213
Waste Class Name: PETROLEUM DISTILLATES

Waste Detail(s)

Waste Class: 251
Waste Class Name: OIL SKIMMINGS & SLUDGES

Waste Detail(s)

Waste Class: 252
Waste Class Name: WASTE OILS & LUBRICANTS

3	7 of 16	WSW/0.0	102.9 / 0.00	GREELY SAND & GRAVEL INC. 5362 BANK STREET OTTAWA ON	GEN

Generator Info

Generator No: ON8961042
Approval Years: 2011
Status:
PO Box No:
Country:
Co Admin:
Phone No Admin:
SIC Description: Sand and Gravel Mining and Quarrying

Choice of Contact:
Contaminated Fac:
MHSW Facility:
SIC Code: 212323

Waste Detail(s)

Waste Class: 252
Waste Class Name: WASTE OILS & LUBRICANTS

Waste Detail(s)

Waste Class: 251
Waste Class Name: OIL SKIMMINGS & SLUDGES

Waste Detail(s)

Waste Class: 213
Waste Class Name: PETROLEUM DISTILLATES

3	8 of 16	WSW/0.0	102.9 / 0.00	GREELY SAND & GRAVEL INC. 5362 BANK STREET OTTAWA ON	GEN

Generator Info

Generator No: ON8961042
Approval Years: 2012
Status:
PO Box No:
Country:
Co Admin:
Phone No Admin:
SIC Description: Sand and Gravel Mining and Quarrying

Choice of Contact:
Contaminated Fac:
MHSW Facility:
SIC Code: 212323

Waste Detail(s)

Waste Class: 252
Waste Class Name: WASTE OILS & LUBRICANTS

Waste Detail(s)

Waste Class: 213
Waste Class Name: PETROLEUM DISTILLATES

Waste Detail(s)

Waste Class: 251
Waste Class Name: OIL SKIMMINGS & SLUDGES

3	9 of 16	WSW/0.0	102.9 / 0.00	GREELY SAND & GRAVEL INC. 5362 BANK STREET	GEN

Map Key	Number of Records	Direction/ Distance (m)	Elev/Diff (m)	Site	DB
				OTTAWA ON	

Generator Info

Generator No:	ON8961042	Choice of Contact:	
Approval Years:	2013	Contaminated Fac:	
Status:		MHSW Facility:	
PO Box No:		SIC Code:	212323
Country:			
Co Admin:			
Phone No Admin:			
SIC Description:	SAND AND GRAVEL MINING AND QUARRYING		

Waste Detail(s)

Waste Class: 251
Waste Class Name: OIL SKIMMINGS & SLUDGES

Waste Detail(s)

Waste Class: 252
Waste Class Name: WASTE OILS & LUBRICANTS

Waste Detail(s)

Waste Class: 213
Waste Class Name: PETROLEUM DISTILLATES

Map Key	Number of Records	Direction/ Distance (m)	Elev/Diff (m)	Site	DB
3	10 of 16	WSW/0.0	102.9 / 0.00	GREELY SAND & GRAVEL INC. 5362 BANK STREET OTTAWA ON K1X 1H1	GEN

Generator Info

Generator No:	ON8961042	Choice of Contact:	CO_OFFICIAL
Approval Years:	2016	Contaminated Fac:	No
Status:		MHSW Facility:	No
PO Box No:		SIC Code:	212323
Country:	Canada		
Co Admin:	TARA HALL		
Phone No Admin:	613-821-3003 Ext.		
SIC Description:	SAND AND GRAVEL MINING AND QUARRYING		

Waste Detail(s)

Waste Class: 252
Waste Class Name: WASTE OILS & LUBRICANTS

Waste Detail(s)

Waste Class: 213
Waste Class Name: PETROLEUM DISTILLATES

Waste Detail(s)

Waste Class: 251

Map Key	Number of Records	Direction/ Distance (m)	Elev/Diff (m)	Site	DB

Waste Class Name: OIL SKIMMINGS & SLUDGES

3	11 of 16	WSW/0.0	102.9 / 0.00	GREELY SAND & GRAVEL INC. 5362 BANK STREET OTTAWA ON K1X 1H1	GEN

Generator Info

Generator No:	ON8961042	**Choice of Contact:**	CO_OFFICIAL
Approval Years:	2015	**Contaminated Fac:**	No
Status:		**MHSW Facility:**	No
PO Box No:		**SIC Code:**	212323
Country:	Canada		

Co Admin: TARA HALL
Phone No Admin: 613-821-3003 Ext.
SIC Description: SAND AND GRAVEL MINING AND QUARRYING

Waste Detail(s)

Waste Class: 252
Waste Class Name: WASTE OILS & LUBRICANTS

Waste Detail(s)

Waste Class: 251
Waste Class Name: OIL SKIMMINGS & SLUDGES

Waste Detail(s)

Waste Class: 213
Waste Class Name: PETROLEUM DISTILLATES

3	12 of 16	WSW/0.0	102.9 / 0.00	GREELY SAND & GRAVEL INC. 5362 BANK STREET OTTAWA ON K1X 1H1	GEN

Generator Info

Generator No:	ON8961042	**Choice of Contact:**	CO_OFFICIAL
Approval Years:	2014	**Contaminated Fac:**	No
Status:		**MHSW Facility:**	No
PO Box No:		**SIC Code:**	212323
Country:	Canada		

Co Admin: TARA HALL
Phone No Admin: 613-821-3003 Ext.
SIC Description: SAND AND GRAVEL MINING AND QUARRYING

Waste Detail(s)

Waste Class: 252
Waste Class Name: WASTE OILS & LUBRICANTS

Waste Detail(s)

Waste Class: 213
Waste Class Name: PETROLEUM DISTILLATES

Map Key	Number of Records	Direction/ Distance (m)	Elev/Diff (m)	Site	DB

Waste Detail(s)

Waste Class: 251
Waste Class Name: OIL SKIMMINGS & SLUDGES

3	13 of 16	WSW/0.0	102.9 / 0.00	GREELY SAND & GRAVEL INC. 5362 BANK STREET OTTAWA ON K1X 1H1	GEN

Generator Info

Generator No: ON8961042
Approval Years: As of Dec 2018
Status: Registered
PO Box No:
Country: Canada
Co Admin:
Phone No Admin:
SIC Description:

Choice of Contact:
Contaminated Fac:
MHSW Facility:
SIC Code:

Waste Detail(s)

Waste Class: 213 I
Waste Class Name: Petroleum distillates

Waste Detail(s)

Waste Class: 251 L
Waste Class Name: Waste oils/sludges (petroleum based)

Waste Detail(s)

Waste Class: 252 L
Waste Class Name: Waste crankcase oils and lubricants

3	14 of 16	WSW/0.0	102.9 / 0.00	GREELY SAND & GRAVEL INC. 5362 BANK STREET OTTAWA ON K1X 1H1	GEN

Generator Info

Generator No: ON8961042
Approval Years: As of Jul 2020
Status: Registered
PO Box No:
Country: Canada
Co Admin:
Phone No Admin:
SIC Description:

Choice of Contact:
Contaminated Fac:
MHSW Facility:
SIC Code:

Waste Detail(s)

Waste Class: 213 I
Waste Class Name: Petroleum distillates

Map Key	Number of Records	Direction/ Distance (m)	Elev/Diff (m)	Site	DB

Waste Detail(s)

Waste Class: 251 L
Waste Class Name: Waste oils/sludges (petroleum based)

Waste Detail(s)

Waste Class: 252 L
Waste Class Name: Waste crankcase oils and lubricants

3	15 of 16	WSW/0.0	102.9 / 0.00	GREELY SAND & GRAVEL INC. 5362 BANK STREET OTTAWA ON K1X 1H1	GEN

Generator Info

Generator No:	ON8961042	***Choice of Contact:***	
Approval Years:	As of Nov 2021	***Contaminated Fac:***	
Status:	Registered	***MHSW Facility:***	
PO Box No:		***SIC Code:***	
Country:	Canada		
Co Admin:			
Phone No Admin:			
SIC Description:			

Waste Detail(s)

Waste Class: 213 I
Waste Class Name: Petroleum distillates

Waste Detail(s)

Waste Class: 251 L
Waste Class Name: Waste oils/sludges (petroleum based)

Waste Detail(s)

Waste Class: 252 L
Waste Class Name: Waste crankcase oils and lubricants

3	16 of 16	WSW/0.0	102.9 / 0.00	Greely Sand & Gravel Inc. 5362 BANK STREET OTTAWA ON	GEN

Generator Info

Generator No:	ON8961042	***Choice of Contact:***	
Approval Years:	As of Oct 2022	***Contaminated Fac:***	
Status:	Registered	***MHSW Facility:***	
PO Box No:		***SIC Code:***	
Country:	Canada		
Co Admin:			
Phone No Admin:			
SIC Description:			

Waste Detail(s)

Waste Class: 213 I
Waste Class Name: PETROLEUM DISTILLATES

Waste Detail(s)

Waste Class: 252 L
Waste Class Name: WASTE OILS & LUBRICANTS

Waste Detail(s)

Waste Class: 251 L
Waste Class Name: OIL SKIMMINGS & SLUDGES

Generator Info as of Dec 2024

Generator No: ON8961042
Generator Company Name: Greely Sand & Gravel Inc.
Street: 5362 BANK STREET
City: OTTAWA
Province State: Ontario
Country: Canada
Postal Code: K1X1H1
Waste Class: 252 L,251 L,213 I

Waste Class Decoded:

252 - WASTE OILS & LUBRICANTS; 251 - OIL SKIMMINGS & SLUDGES; 213 - PETROLEUM DISTILLATES

2017 Generator Info

Gen No: ON8961042
ID: 35044
Contaminated Fac: N
MHSW Facility: N
NAICS Code1: 212323
NAICS Code2:
NAICS Code3:
Gen Name: GREELY SAND & GRAVEL INC.
Gen Div:
Gen Op Name: GREELY SAND & GRAVEL INC
Gen Op Div:
Site Adrs1: 5362 BANK STREET
Site Bldg:
Site Pobox:
Province In: ONTARIO
Site Adrs2:
Site City: OTTAWA
Province Out:
Site Postal Code: K1X 1H1
Site Country: Canada
Co Official: BRENT PYPER
Co Admin: TARA HALL

Choice of Contact: CO_OFFICIAL
Phone No Official: 613-821-3003 Ext.
Phone No Admin: 613-821-3003 Ext.
County Ont: OTTAWA CARLTON (RM)
County Out:
District: 402

2017 Generator Manifest

ID: 63160
Generator No: ON8961042
Receiver Type: 035
Waste Char: L

Sum Received Qty: 205.0
Waste Class Name: WASTE OILS & LUBRICANTS
Count Manifests: 1
District: 402

Waste Code: 252

2017 Generator Manifest

ID:	63159	**Sum Received Qty:**	6042.0
Generator No:	ON8961042	**Waste Class Name:**	OIL SKIMMINGS & SLUDGES
Receiver Type:	035	**Count Manifests:**	1
Waste Char:	L	**District:**	402
Waste Code:	251		

2018 Generator Info

Gen No:	ON8961042	**Choice of Contact:**	CO_OFFICIAL
ID:	35714	**Phone No Official:**	613-821-3003 Ext.
Contaminated Fac:	N	**Phone No Admin:**	613-821-3003 Ext.
MHSW Facility:	N	**County Ont:**	OTTAWA CARLTON (RM)
NAICS Code1:	212323	**County Out:**	
NAICS Code2:		**District:**	402
NAICS Code3:			

Gen Name: GREELY SAND & GRAVEL INC.
Gen Div:
Gen Op Name: GREELY SAND & GRAVEL INC
Gen Op Div:
Site Adrs1: 5362 BANK STREET
Site Bldg:
Site Pobox:
Province In: ONTARIO
Site Adrs2:
Site City: OTTAWA
Province Out:
Site Postal Code: K1X 1H1
Site Country: Canada
Co Official: BRENT PYPER
Co Admin: TARA HALL

2018 Generator Manifest

ID:	63595	**Sum Received Qty:**	725.0
Generator No:	ON8961042	**Waste Class Name:**	WASTE OILS & LUBRICANTS
Receiver Type:	035	**Count Manifests:**	2
Waste Char:	L	**District:**	402
Waste Code:	252		

2019 Generator Info

Gen No:	ON8961042	**Choice of Contact:**	CO_OFFICIAL
ID:	36200	**Phone No Official:**	613-821-3003 Ext.
Contaminated Fac:	N	**Phone No Admin:**	613-821-3003 Ext.
MHSW Facility:	N	**County Ont:**	OTTAWA CARLTON (RM)
NAICS Code1:	212323	**County Out:**	
NAICS Code2:		**District:**	402
NAICS Code3:			

Gen Name: GREELY SAND & GRAVEL INC.
Gen Div:
Gen Op Name: GREELY SAND & GRAVEL INC
Gen Op Div:
Site Adrs1: 5362 BANK STREET
Site Bldg:
Site Pobox:
Province In: ONTARIO
Site Adrs2:
Site City: OTTAWA

Province Out:	
Site Postal Code:	K1X 1H1
Site Country:	Canada
Co Official:	BRENT PYPER
Co Admin:	TARA HALL

2019 Generator Manifest

ID:	63555	***Sum Received Qty:***	230.0
Generator No:	ON8961042	***Waste Class Name:***	WASTE OILS & LUBRICANTS
Receiver Type:	035	***Count Manifests:***	1
Waste Char:	L	***District:***	402
Waste Code:	252		

2020 Generator Info

Gen No:	ON8961042	***Choice of Contact:***	CO_OFFICIAL
ID:	35927	***Phone No Official:***	613-821-3003 Ext.
Contaminated Fac:	N	***Phone No Admin:***	613-821-3003 Ext.
MHSW Facility:	N	***County Ont:***	OTTAWA CARLTON (RM)
NAICS Code1:	212323	***County Out:***	
NAICS Code2:		***District:***	402
NAICS Code3:			
Gen Name:	GREELY SAND & GRAVEL INC.		
Gen Div:			
Gen Op Name:	GREELY SAND & GRAVEL INC		
Gen Op Div:			
Site Adrs1:	5362 BANK STREET		
Site Bldg:			
Site Pobox:			
Province In:	ONTARIO		
Site Adrs2:			
Site City:	OTTAWA		
Province Out:			
Site Postal Code:	K1X 1H1		
Site Country:	Canada		
Co Official:	BRENT PYPER		
Co Admin:	TARA HALL		

2021 Generator Info

Gen No:	ON8961042	***Choice of Contact:***	CO_OFFICIAL
ID:	36839	***Phone No Official:***	613-821-3003 Ext.
Contaminated Fac:	N	***Phone No Admin:***	613-821-3003 Ext.
MHSW Facility:	N	***County Ont:***	OTTAWA CARLTON (RM)
NAICS Code1:	212323	***County Out:***	
NAICS Code2:		***District:***	402
NAICS Code3:			
Gen Name:	GREELY SAND & GRAVEL INC.		
Gen Div:			
Gen Op Name:	GREELY SAND & GRAVEL INC		
Gen Op Div:			
Site Adrs1:	5362 BANK STREET		
Site Bldg:			
Site Pobox:			
Province In:	ONTARIO		
Site Adrs2:			
Site City:	OTTAWA		
Province Out:			
Site Postal Code:	K1X 1H1		
Site Country:	Canada		
Co Official:	BRENT PYPER		
Co Admin:	TARA HALL		

2021 Generator Manifest

ID:	62391	**Sum Received Qty:**	205.0
Generator No:	ON8961042	**Waste Class Name:**	WASTE OILS & LUBRICANTS
Receiver Type:	035	**Count Manifests:**	1
Waste Char:	L	**District:**	402
Waste Code:	252		

4	1 of 1	ENE/0.0	101.9 / -1.00	lot 29 con 4 ON	WWIS

Well ID:	1502206	**Flowing (Y/N):**	
Construction Date:		**Flow Rate:**	
Use 1st:	Domestic	**Data Entry Status:**	
Use 2nd:	0	**Data Src:**	1
Final Well Status:	Water Supply	**Date Received:**	09/20/1956
Water Type:		**Selected Flag:**	TRUE
Casing Material:		**Abandonment Rec:**	
Audit No:		**Contractor:**	3601
Tag:		**Form Version:**	1
Constructn Method:		**Owner:**	
Elevation (m):		**County:**	OTTAWA-CARLETON
Elevatn Reliabilty:		**Lot:**	029
Depth to Bedrock:		**Concession:**	04
Well Depth:		**Concession Name:**	RF
Overburden/Bedrock:		**Easting NAD83:**	
Pump Rate:		**Northing NAD83:**	
Static Water Level:		**Zone:**	
Clear/Cloudy:		**UTM Reliability:**	

Municipality: GLOUCESTER TOWNSHIP
Site Info:

PDF URL (Map): https://d2khazk8e83rdv.cloudfront.net/moe_mapping/downloads/2Water/Wells_pdfs/150\1502206.pdf

Additional Detail(s) (Map)

Well Completed Date:	08/04/1956
Year Completed:	1956
Depth (m):	13.716
Latitude:	45.2852771998454
Longitude:	-75.5737996041915
X:	-75.5737994425327
Y:	45.28527719274065
Path:	150\1502206.pdf

Bore Hole Information

Bore Hole ID:	10024249	**Elevation:**	
DP2BR:		**Elevrc:**	
Spatial Status:		**Zone:**	18
Code OB:		**East83:**	455000.80
Code OB Desc:		**North83:**	5014802.00
Open Hole:		**Org CS:**	
Cluster Kind:		**UTMRC:**	5
Date Completed:	08/04/1956	**UTMRC Desc:**	margin of error : 100 m - 300 m
Remarks:		**Location Method:**	p5

Location Method Desc: Original Pre1985 UTM Rel Code 5: margin of error : 100 m - 300 m
Elevrc Desc:
Location Source Date:
Improvement Location Source:
Improvement Location Method:

Source Revision Comment:
Supplier Comment:

Overburden and Bedrock Materials Interval

Formation ID:	930993916
Layer:	1
Color:	
General Color:	
Material 1:	05
Material 1 Desc:	CLAY
Material 2:	
Material 2 Desc:	
Material 3:	
Material 3 Desc:	
Formation Top Depth:	0.0
Formation End Depth:	6.0
Formation End Depth UOM:	ft

Overburden and Bedrock Materials Interval

Formation ID:	930993917
Layer:	2
Color:	2
General Color:	GREY
Material 1:	15
Material 1 Desc:	LIMESTONE
Material 2:	
Material 2 Desc:	
Material 3:	
Material 3 Desc:	
Formation Top Depth:	6.0
Formation End Depth:	45.0
Formation End Depth UOM:	ft

Method of Construction & Well Use

Method Construction ID:	961502206
Method Construction Code:	1
Method Construction:	Cable Tool
Other Method Construction:	

Pipe Information

Pipe ID:	10572819
Casing No:	1
Comment:	
Alt Name:	

Construction Record - Casing

Casing ID:	930041280
Layer:	1
Material:	1
Open Hole or Material:	STEEL
Depth From:	
Depth To:	9.0
Casing Diameter:	4.0
Casing Diameter UOM:	inch

Casing Depth UOM: ft

Construction Record - Casing

Casing ID: 930041281
Layer: 2
Material: 4
Open Hole or Material: OPEN HOLE
Depth From:
Depth To: 45.0
Casing Diameter: 4.0
Casing Diameter UOM: inch
Casing Depth UOM: ft

Results of Well Yield Testing

Pumping Test Method Desc: PUMP
Pump Test ID: 991502206
Pump Set At:
Static Level: 10.0
Final Level After Pumping: 12.0
Recommended Pump Depth:
Pumping Rate: 4.0
Flowing Rate:
Recommended Pump Rate:
Levels UOM: ft
Rate UOM: GPM
Water State After Test Code: 1
Water State After Test: CLEAR
Pumping Test Method: 1
Pumping Duration HR: 1
Pumping Duration MIN: 0
Flowing: No

Water Details

Water ID: 933454954
Layer: 1
Kind Code: 1
Kind: FRESH
Water Found Depth: 45.0
Water Found Depth UOM: ft

5	***1 of 2***	***ENE/41.7***	***102.2 / -0.69***	***EL RANGIO RESTAURANT*** ***5375 BANK ST*** ***OTTAWA ON K1X 1H1***	***GEN***

Generator Info

Generator No: ON7285200
Approval Years: 05
Status:
PO Box No:
Country:
Co Admin:
Phone No Admin:
SIC Description: Full-Service Restaurants

Choice of Contact:
Contaminated Fac:
MHSW Facility:
SIC Code: 722110

Waste Detail(s)

Waste Class: 221
Waste Class Name: LIGHT FUELS

---

5 | **2 of 2** | **ENE/41.7** | **102.2 / -0.69** | **5375 Bank St Gloucester ON K1X 1H1** | **EHS**

Order No:	20200115058	**Nearest Intersection:**	
Status:	C	**Municipality:**	
Report Type:	Standard Report	**Client Prov/State:**	ON
Report Date:	20-JAN-20	**Search Radius (km):**	.25
Date Received:	15-JAN-20	**X:**	-75.5729824
Previous Site Name:		**Y:**	45.2853065
Lot/Building Size:			
Additional Info Ordered:	Fire Insur. Maps and/or Site Plans		

---

6 | **1 of 1** | **ENE/42.2** | **101.9 / -0.97** | **lot 29 con 4 ON** | **WWIS**

Well ID:	1502283	**Flowing (Y/N):**	
Construction Date:		**Flow Rate:**	
Use 1st:	Domestic	**Data Entry Status:**	
Use 2nd:	0	**Data Src:**	1
Final Well Status:	Water Supply	**Date Received:**	11/30/1965
Water Type:		**Selected Flag:**	TRUE
Casing Material:		**Abandonment Rec:**	
Audit No:		**Contractor:**	3601
Tag:		**Form Version:**	1
Constructn Method:		**Owner:**	
Elevation (m):		**County:**	OTTAWA-CARLETON
Elevatn Reliabilty:		**Lot:**	029
Depth to Bedrock:		**Concession:**	04
Well Depth:		**Concession Name:**	RF
Overburden/Bedrock:		**Easting NAD83:**	
Pump Rate:		**Northing NAD83:**	
Static Water Level:		**Zone:**	
Clear/Cloudy:		**UTM Reliability:**	
Municipality:	GLOUCESTER TOWNSHIP		
Site Info:			

PDF URL (Map): https://d2khazk8e83rdv.cloudfront.net/moe_mapping/downloads/2Water/Wells_pdfs/150\1502283.pdf

Additional Detail(s) (Map)

Well Completed Date:	09/17/1965
Year Completed:	1965
Depth (m):	14.0208
Latitude:	45.2847371384154
Longitude:	-75.5737941595722
X:	-75.57379399878917
Y:	45.28473713097196
Path:	150\1502283.pdf

Bore Hole Information

Bore Hole ID:	10024326	**Elevation:**	
DP2BR:		**Elevrc:**	
Spatial Status:		**Zone:**	18
Code OB:		**East83:**	455000.80
Code OB Desc:		**North83:**	5014742.00
Open Hole:		**Org CS:**	
Cluster Kind:		**UTMRC:**	5
Date Completed:	09/17/1965	**UTMRC Desc:**	margin of error : 100 m - 300 m

Remarks: ***Location Method:*** p5
Location Method Desc: Original Pre1985 UTM Rel Code 5: margin of error : 100 m - 300 m
Elevrc Desc:
Location Source Date:
Improvement Location Source:
Improvement Location Method:
Source Revision Comment:
Supplier Comment:

Overburden and Bedrock Materials Interval

Formation ID: 930994114
Layer: 2
Color:
General Color:
Material 1: 15
Material 1 Desc: LIMESTONE
Material 2:
Material 2 Desc:
Material 3:
Material 3 Desc:
Formation Top Depth: 8.0
Formation End Depth: 46.0
Formation End Depth UOM: ft

Overburden and Bedrock Materials Interval

Formation ID: 930994113
Layer: 1
Color:
General Color:
Material 1: 05
Material 1 Desc: CLAY
Material 2: 02
Material 2 Desc: TOPSOIL
Material 3:
Material 3 Desc:
Formation Top Depth: 0.0
Formation End Depth: 8.0
Formation End Depth UOM: ft

Method of Construction & Well Use

Method Construction ID: 961502283
Method Construction Code: 1
Method Construction: Cable Tool
Other Method Construction:

Pipe Information

Pipe ID: 10572896
Casing No: 1
Comment:
Alt Name:

Construction Record - Casing

Casing ID: 930041433
Layer: 2

Material:	4
Open Hole or Material:	OPEN HOLE
Depth From:	
Depth To:	46.0
Casing Diameter:	5.0
Casing Diameter UOM:	inch
Casing Depth UOM:	ft

Construction Record - Casing

Casing ID:	930041432
Layer:	1
Material:	1
Open Hole or Material:	STEEL
Depth From:	
Depth To:	12.0
Casing Diameter:	5.0
Casing Diameter UOM:	inch
Casing Depth UOM:	ft

Results of Well Yield Testing

Pumping Test Method Desc:	PUMP
Pump Test ID:	991502283
Pump Set At:	
Static Level:	8.0
Final Level After Pumping:	10.0
Recommended Pump Depth:	30.0
Pumping Rate:	4.0
Flowing Rate:	
Recommended Pump Rate:	4.0
Levels UOM:	ft
Rate UOM:	GPM
Water State After Test Code:	1
Water State After Test:	CLEAR
Pumping Test Method:	1
Pumping Duration HR:	1
Pumping Duration MIN:	0
Flowing:	No

Water Details

Water ID:	933455059
Layer:	1
Kind Code:	1
Kind:	FRESH
Water Found Depth:	46.0
Water Found Depth UOM:	ft

7 ***1 of 1*** ***NE/50.4*** ***104.9 / 2.05*** ***5338 BANK ST. lot 28 con 4 Ottawa ON*** ***WWIS***

Well ID:	7131193	***Flowing (Y/N):***	
Construction Date:		***Flow Rate:***	
Use 1st:	Not Used	***Data Entry Status:***	
Use 2nd:		***Data Src:***	
Final Well Status:	Abandoned-Other	***Date Received:***	10/06/2009
Water Type:		***Selected Flag:***	TRUE
Casing Material:		***Abandonment Rec:***	Yes
Audit No:	Z099971	***Contractor:***	7260
Tag:		***Form Version:***	7
Constructn Method:		***Owner:***	

Elevation (m):		***County:***	OTTAWA-CARLETON
Elevatn Reliabilty:		***Lot:***	028
Depth to Bedrock:		***Concession:***	04
Well Depth:		***Concession Name:***	RF
Overburden/Bedrock:		***Easting NAD83:***	
Pump Rate:		***Northing NAD83:***	
Static Water Level:		***Zone:***	
Clear/Cloudy:		***UTM Reliability:***	
Municipality:	GLOUCESTER TOWNSHIP		
Site Info:			

PDF URL (Map): https://d2khazk8e83rdv.cloudfront.net/moe_mapping/downloads/2Water/Wells_pdfs/713\7131193.pdf

Additional Detail(s) (Map)

Well Completed Date:	07/07/2009
Year Completed:	2009
Depth (m):	
Latitude:	45.2862319821291
Longitude:	-75.5754643809261
X:	-75.57546421954852
Y:	45.286231974609166
Path:	713\7131193.pdf

Bore Hole Information

Bore Hole ID:	1002732007	***Elevation:***	
DP2BR:		***Elevrc:***	
Spatial Status:		***Zone:***	18
Code OB:		***East83:***	454871.00
Code OB Desc:		***North83:***	5014909.00
Open Hole:		***Org CS:***	UTM83
Cluster Kind:		***UTMRC:***	4
Date Completed:	07/07/2009	***UTMRC Desc:***	margin of error : 30 m - 100 m
Remarks:		***Location Method:***	wwr
Location Method Desc:	on Water Well Record		
Elevrc Desc:			
Location Source Date:			
Improvement Location Source:			
Improvement Location Method:			
Source Revision Comment:			
Supplier Comment:			

Annular Space/Abandonment Sealing Record

Plug ID:	1002876969
Layer:	2
Plug From:	5.0
Plug To:	25.0
Plug Depth UOM:	ft

Annular Space/Abandonment Sealing Record

Plug ID:	1002876970
Layer:	3
Plug From:	25.0
Plug To:	27.0
Plug Depth UOM:	ft

Annular Space/Abandonment

Sealing Record

Plug ID:	1002876968
Layer:	1
Plug From:	0.0
Plug To:	5.0
Plug Depth UOM:	ft

Method of Construction & Well Use

Method Construction ID:	1002876975
Method Construction Code:	1
Method Construction:	Cable Tool
Other Method Construction:	

Pipe Information

Pipe ID:	1002876965
Casing No:	0
Comment:	
Alt Name:	

Construction Record - Casing

Casing ID:	1002876972
Layer:	
Material:	
Open Hole or Material:	
Depth From:	
Depth To:	
Casing Diameter:	
Casing Diameter UOM:	inch
Casing Depth UOM:	ft

Construction Record - Screen

Screen ID:	1002876973
Layer:	
Slot:	
Screen Top Depth:	
Screen End Depth:	
Screen Material:	
Screen Depth UOM:	ft
Screen Diameter UOM:	inch
Screen Diameter:	

Water Details

Water ID:	1002876971
Layer:	
Kind Code:	
Kind:	
Water Found Depth:	
Water Found Depth UOM:	ft

Hole Diameter

Hole ID:	1002876967
Diameter:	
Depth From:	

Map Key	Number of Records	Direction/ Distance (m)	Elev/Diff (m)	Site	DB

Depth To:
Hole Depth UOM: ft
Hole Diameter UOM: inch

---

8 | **1 of 5** | **ENE/50.7** | **103.9 / 1.00** | **NICKS GENERAL STORE ATTN JOE MEDEWAR**
5352 BANK ST
GLOUCESTER ON | **FST**

Inventory No:	10906634	**Tank Material:**	Steel
Inventory Status:	active	**Corrosion Protect:**	Sacrificial Anode
Installation Year:	1978	**Overfill Protection:**	
Capacity:	22700	**Inventory Context:**	FS Liquid Fuel
Capacity Unit:	L	**Inventory Item:**	FS Liquid Fuel Tank
Tank Type:	Single Wall UST		
Manufacturer:			
Model:			
Description:	UNDERGROUND TANK		

---

8 | **2 of 5** | **ENE/50.7** | **103.9 / 1.00** | **NICKS GENERAL STORE ATTN JOE MEDEWAR**
5352 BANK ST
GLOUCESTER ON | **FST**

Inventory No:	10906650	**Tank Material:**	Steel
Inventory Status:	active	**Corrosion Protect:**	Sacrificial Anode
Installation Year:	1978	**Overfill Protection:**	
Capacity:	13600	**Inventory Context:**	FS Liquid Fuel
Capacity Unit:	L	**Inventory Item:**	FS Liquid Fuel Tank
Tank Type:	Single Wall UST		
Manufacturer:			
Model:			
Description:	UNDERGROUND TANK		

---

8 | **3 of 5** | **ENE/50.7** | **103.9 / 1.00** | **Sewer & Water**
5352 Bank Str
Ottawa ON K0A 2P0 | **GEN**

Generator Info

Generator No:	ON7325447	**Choice of Contact:**	
Approval Years:	As of Nov 2021	**Contaminated Fac:**	
Status:	Registered	**MHSW Facility:**	
PO Box No:		**SIC Code:**	
Country:	Canada		
Co Admin:			
Phone No Admin:			
SIC Description:			

Waste Detail(s)

Waste Class: 263 L
Waste Class Name: Misc. waste organic chemicals

---

8 | **4 of 5** | **ENE/50.7** | **103.9 / 1.00** | **Sewer & Water**
5352 Bank Str
Ottawa ON K0A 2P0 | **GEN**

Map Key	Number of Records	Direction/ Distance (m)	Elev/Diff (m)	Site	DB

Generator Info

Generator No:	ON7325447	***Choice of Contact:***	
Approval Years:	As of Oct 2022	***Contaminated Fac:***	
Status:	Registered	***MHSW Facility:***	
PO Box No:		***SIC Code:***	
Country:	Canada		
Co Admin:			
Phone No Admin:			
SIC Description:			

Waste Detail(s)

Waste Class:	263 L
Waste Class Name:	ORGANIC LABORATORY CHEMICALS

2021 Generator Info

Gen No:	ON7325447	***Choice of Contact:***	CO_OFFICIAL
ID:	29737	***Phone No Official:***	613-325-1369 Ext.
Contaminated Fac:	N	***Phone No Admin:***	
MHSW Facility:	N	***County Ont:***	OTTAWA CARLTON (RM)
NAICS Code1:	238299	***County Out:***	
NAICS Code2:		***District:***	402
NAICS Code3:			
Gen Name:	Sewer & Water		
Gen Div:			
Gen Op Name:	Sewer & Water		
Gen Op Div:			
Site Adrs1:	5352 Bank Str		
Site Bldg:			
Site Pobox:			
Province In:	ONTARIO		
Site Adrs2:			
Site City:	Ottawa		
Province Out:			
Site Postal Code:	K0A 2P0		
Site Country:	Canada		
Co Official:	Angela Ostrom		
Co Admin:			

2021 Generator Manifest

ID:	53929	***Sum Received Qty:***	920250.0
Generator No:	ON7325447	***Waste Class Name:***	ORGANIC LABORATORY CHEMICALS
Receiver Type:	035	***Count Manifests:***	55
Waste Char:	L	***District:***	402
Waste Code:	263		

8	***5 of 5***	***ENE/50.7***	***103.9 / 1.00***	***NICKS GENERAL STORE ATTN JOE MEDEWAR*** ***5352 BANK ST*** ***GLOUCESTER ON***	***FST***

Inventory No:	9500065	***Tank Material:***	
Inventory Status:	Active	***Corrosion Protect:***	
Installation Year:		***Overfill Protection:***	
Capacity:	36300	***Inventory Context:***	Liquid Fuels
Capacity Unit:	L	***Inventory Item:***	FS Gasoline Station - Full Serve
Tank Type:			
Manufacturer:			
Model:			
Description:			

9	1 of 1	ENE/84.4	104.2 / 1.32	lot 28 con 5 ON	WWIS

Well ID:	1516981	**Flowing (Y/N):**	
Construction Date:		**Flow Rate:**	
Use 1st:	Commerical	**Data Entry Status:**	
Use 2nd:	0	**Data Src:**	1
Final Well Status:	Water Supply	**Date Received:**	06/20/1979
Water Type:		**Selected Flag:**	TRUE
Casing Material:		**Abandonment Rec:**	
Audit No:		**Contractor:**	3504
Tag:		**Form Version:**	1
Constructn Method:		**Owner:**	
Elevation (m):		**County:**	OTTAWA-CARLETON
Elevatn Reliabilty:		**Lot:**	028
Depth to Bedrock:		**Concession:**	05
Well Depth:		**Concession Name:**	RF
Overburden/Bedrock:		**Easting NAD83:**	
Pump Rate:		**Northing NAD83:**	
Static Water Level:		**Zone:**	
Clear/Cloudy:		**UTM Reliability:**	
Municipality:	GLOUCESTER TOWNSHIP		
Site Info:			

PDF URL (Map): https://d2khazk8e83rdv.cloudfront.net/moe_mapping/downloads/2Water/Wells_pdfs/151\1516981.pdf

Additional Detail(s) (Map)

Well Completed Date:	04/09/1979
Year Completed:	1979
Depth (m):	29.8704
Latitude:	45.2863501787121
Longitude:	-75.5734406262508
X:	-75.57344046409602
Y:	45.28635017162936
Path:	151\1516981.pdf

Bore Hole Information

Bore Hole ID:	10038868	**Elevation:**	
DP2BR:		**Elevrc:**	
Spatial Status:		**Zone:**	18
Code OB:		**East83:**	455029.80
Code OB Desc:		**North83:**	5014921.00
Open Hole:		**Org CS:**	
Cluster Kind:		**UTMRC:**	4
Date Completed:	04/09/1979	**UTMRC Desc:**	margin of error : 30 m - 100 m
Remarks:		**Location Method:**	p4
Location Method Desc:	Original Pre1985 UTM Rel Code 4: margin of error : 30 m - 100 m		
Elevrc Desc:			
Location Source Date:			
Improvement Location Source:			
Improvement Location Method:			
Source Revision Comment:			
Supplier Comment:			

Overburden and Bedrock Materials Interval

Formation ID: 931033778

Layer:	2
Color:	
General Color:	
Material 1:	15
Material 1 Desc:	LIMESTONE
Material 2:	
Material 2 Desc:	
Material 3:	
Material 3 Desc:	
Formation Top Depth:	8.0
Formation End Depth:	98.0
Formation End Depth UOM:	ft

Overburden and Bedrock Materials Interval

Formation ID:	931033777
Layer:	1
Color:	
General Color:	
Material 1:	28
Material 1 Desc:	SAND
Material 2:	
Material 2 Desc:	
Material 3:	
Material 3 Desc:	
Formation Top Depth:	0.0
Formation End Depth:	8.0
Formation End Depth UOM:	ft

Method of Construction & Well Use

Method Construction ID:	961516981
Method Construction Code:	1
Method Construction:	Cable Tool
Other Method Construction:	

Pipe Information

Pipe ID:	10587438
Casing No:	1
Comment:	
Alt Name:	

Construction Record - Casing

Casing ID:	930068173
Layer:	1
Material:	1
Open Hole or Material:	STEEL
Depth From:	
Depth To:	22.0
Casing Diameter:	6.0
Casing Diameter UOM:	inch
Casing Depth UOM:	ft

Results of Well Yield Testing

Pumping Test Method Desc:	BAILER
Pump Test ID:	991516981
Pump Set At:	

Static Level:	8.0
Final Level After Pumping:	55.0
Recommended Pump Depth:	75.0
Pumping Rate:	12.0
Flowing Rate:	
Recommended Pump Rate:	12.0
Levels UOM:	ft
Rate UOM:	GPM
Water State After Test Code:	2
Water State After Test:	CLOUDY
Pumping Test Method:	2
Pumping Duration HR:	1
Pumping Duration MIN:	0
Flowing:	No

Draw Down & Recovery

Pump Test Detail ID:	934901098
Test Type:	Recovery
Test Duration:	60
Test Level:	10.0
Test Level UOM:	ft

Draw Down & Recovery

Pump Test Detail ID:	934102528
Test Type:	Recovery
Test Duration:	15
Test Level:	10.0
Test Level UOM:	ft

Draw Down & Recovery

Pump Test Detail ID:	934643615
Test Type:	Recovery
Test Duration:	45
Test Level:	10.0
Test Level UOM:	ft

Draw Down & Recovery

Pump Test Detail ID:	934382109
Test Type:	Recovery
Test Duration:	30
Test Level:	10.0
Test Level UOM:	ft

Water Details

Water ID:	933473373
Layer:	1
Kind Code:	1
Kind:	FRESH
Water Found Depth:	75.0
Water Found Depth UOM:	ft

Water Details

Water ID:	933473374
Layer:	2
Kind Code:	5

Map Key	Number of Records	Direction/ Distance (m)	Elev/Diff (m)	Site	DB

Kind: Not stated
Water Found Depth: 98.0
Water Found Depth UOM: ft

10	1 of 2	ENE/85.1	100.7 / -2.15	Iron Art-Ornamental Iron Works 5389 Bank St Gloucester ON K1X 1H1	SCT

Established: 1988
Plant Size (ft²): 1500
Employment: 2

--Details--
Description: Other Ornamental and Architectural Metal Products Manufacturing
SIC/NAICS Code: 332329

Description: Household Furniture (except Wood and Upholstered) Manufacturing
SIC/NAICS Code: 337126

10	2 of 2	ENE/85.1	100.7 / -2.15	5389 Bank St. Ottawa ON	WWIS

Well ID: 7343042
Construction Date:
Use 1st: Monitoring
Use 2nd:
Final Well Status: Observation Wells
Water Type:
Casing Material:
Audit No: Z315218
Tag: A272503
Constructn Method:
Elevation (m):
Elevatn Reliabilty:
Depth to Bedrock:
Well Depth:
Overburden/Bedrock:
Pump Rate:
Static Water Level:
Clear/Cloudy:
Municipality:
Site Info:

Flowing (Y/N):
Flow Rate:
Data Entry Status:
Data Src:
Date Received: 09/18/2019
Selected Flag: TRUE
Abandonment Rec:
Contractor: 6964
Form Version: 7
Owner:
County:
Lot:
Concession:
Concession Name:
Easting NAD83:
Northing NAD83:
Zone:
UTM Reliability:

Bore Hole Information

Bore Hole ID: 1007658475
DP2BR:
Spatial Status:
Code OB:
Code OB Desc:
Open Hole:
Cluster Kind:
Date Completed: 08/26/2019
Remarks:
Location Method Desc: on Water Well Record
Elevrc Desc:
Location Source Date:
Improvement Location Source:
Improvement Location Method:
Source Revision Comment:
Supplier Comment:

Elevation:
Elevrc:
Zone:
East83:
North83:
Org CS: UTM83
UTMRC: 9
UTMRC Desc: unknown UTM
Location Method: wwr

Overburden and Bedrock Materials Interval

Formation ID:	1008065859
Layer:	1
Color:	6
General Color:	BROWN
Material 1:	28
Material 1 Desc:	SAND
Material 2:	
Material 2 Desc:	
Material 3:	66
Material 3 Desc:	DENSE
Formation Top Depth:	0.0
Formation End Depth:	6.583000183105469
Formation End Depth UOM:	ft

Annular Space/Abandonment Sealing Record

Plug ID:	1008066487
Layer:	2
Plug From:	1.0
Plug To:	6.583000183105469
Plug Depth UOM:	ft

Annular Space/Abandonment Sealing Record

Plug ID:	1008066486
Layer:	1
Plug From:	0.0
Plug To:	1.0
Plug Depth UOM:	ft

Method of Construction & Well Use

Method Construction ID:	1008067074
Method Construction Code:	7
Method Construction:	Diamond
Other Method Construction:	

Pipe Information

Pipe ID:	1008065331
Casing No:	0
Comment:	
Alt Name:	

Construction Record - Casing

Casing ID:	1008067293
Layer:	1
Material:	5
Open Hole or Material:	PLASTIC
Depth From:	0.0
Depth To:	1.5829999446868896
Casing Diameter:	1.25
Casing Diameter UOM:	Inch
Casing Depth UOM:	ft

Construction Record - Screen

Screen ID:	1008067561
Layer:	1
Slot:	10
Screen Top Depth:	1.5829999446868896
Screen End Depth:	6.583000183105469
Screen Material:	5
Screen Depth UOM:	ft
Screen Diameter UOM:	inch
Screen Diameter:	1.659999966621399

Results of Well Yield Testing

Pumping Test Method Desc:	
Pump Test ID:	1008067878
Pump Set At:	
Static Level:	
Final Level After Pumping:	
Recommended Pump Depth:	
Pumping Rate:	
Flowing Rate:	
Recommended Pump Rate:	
Levels UOM:	ft
Rate UOM:	GPM
Water State After Test Code:	
Water State After Test:	
Pumping Test Method:	0
Pumping Duration HR:	
Pumping Duration MIN:	
Flowing:	

Hole Diameter

Hole ID:	1008066772
Diameter:	3.0
Depth From:	0.0
Depth To:	6.583000183105469
Hole Depth UOM:	ft
Hole Diameter UOM:	Inch

---

11 ***1 of 1*** ***ENE/95.1*** ***100.8 / -2.07*** ***5389 Bank Street Gloucester ON K1X 1H1*** ***EHS***

Order No:	20190621211	***Nearest Intersection:***	
Status:	C	***Municipality:***	Ottawa
Report Type:	RSC Report (Rural)	***Client Prov/State:***	ON
Report Date:	27-JUN-19	***Search Radius (km):***	.3
Date Received:	21-JUN-19	***X:***	-75.572396
Previous Site Name:		***Y:***	45.284914
Lot/Building Size:	26571 ft2		
Additional Info Ordered:	Fire Insur. Maps and/or Site Plans; Title Searches; City Directory; Aerial Photos		

---

12 ***1 of 1*** ***E/102.4*** ***101.0 / -1.88*** ***lot 29 con 5 ON*** ***WWIS***

Well ID:	1515658	***Flowing (Y/N):***	
Construction Date:		***Flow Rate:***	
Use 1st:	Domestic	***Data Entry Status:***	
Use 2nd:	0	***Data Src:***	1

Final Well Status:	Water Supply	***Date Received:***	11/01/1976
Water Type:		***Selected Flag:***	TRUE
Casing Material:		***Abandonment Rec:***	
Audit No:		***Contractor:***	3644
Tag:		***Form Version:***	1
Constructn Method:		***Owner:***	
Elevation (m):		***County:***	OTTAWA-CARLETON
Elevatn Reliabilty:		***Lot:***	029
Depth to Bedrock:		***Concession:***	05
Well Depth:		***Concession Name:***	RF
Overburden/Bedrock:		***Easting NAD83:***	
Pump Rate:		***Northing NAD83:***	
Static Water Level:		***Zone:***	
Clear/Cloudy:		***UTM Reliability:***	
Municipality:	GLOUCESTER TOWNSHIP		
Site Info:			

PDF URL (Map): https://d2khazk8e83rdv.cloudfront.net/moe_mapping/downloads/2Water/Wells_pdfs/151\1515658.pdf

Additional Detail(s) (Map)

Well Completed Date:	07/24/1976
Year Completed:	1976
Depth (m):	47.244
Latitude:	45.2845628773364
Longitude:	-75.5726447972699
X:	-75.57264463532127
Y:	45.28456286962316
Path:	151\1515658.pdf

Bore Hole Information

Bore Hole ID:	10037604	***Elevation:***	
DP2BR:		***Elevrc:***	
Spatial Status:		***Zone:***	18
Code OB:		***East83:***	455090.80
Code OB Desc:		***North83:***	5014722.00
Open Hole:		***Org CS:***	
Cluster Kind:		***UTMRC:***	4
Date Completed:	07/24/1976	***UTMRC Desc:***	margin of error : 30 m - 100 m
Remarks:		***Location Method:***	p4
Location Method Desc:	Original Pre1985 UTM Rel Code 4: margin of error : 30 m - 100 m		
Elevrc Desc:			
Location Source Date:			
Improvement Location Source:			
Improvement Location Method:			
Source Revision Comment:			
Supplier Comment:			

Overburden and Bedrock Materials Interval

Formation ID:	931029860
Layer:	3
Color:	2
General Color:	GREY
Material 1:	15
Material 1 Desc:	LIMESTONE
Material 2:	
Material 2 Desc:	
Material 3:	
Material 3 Desc:	
Formation Top Depth:	15.0

Formation End Depth: 130.0
Formation End Depth UOM: ft

Overburden and Bedrock Materials Interval

Formation ID: 931029858
Layer: 1
Color: 2
General Color: GREY
Material 1: 05
Material 1 Desc: CLAY
Material 2:
Material 2 Desc:
Material 3:
Material 3 Desc:
Formation Top Depth: 0.0
Formation End Depth: 5.0
Formation End Depth UOM: ft

Overburden and Bedrock Materials Interval

Formation ID: 931029861
Layer: 4
Color: 1
General Color: WHITE
Material 1: 18
Material 1 Desc: SANDSTONE
Material 2:
Material 2 Desc:
Material 3:
Material 3 Desc:
Formation Top Depth: 130.0
Formation End Depth: 155.0
Formation End Depth UOM: ft

Overburden and Bedrock Materials Interval

Formation ID: 931029859
Layer: 2
Color: 2
General Color: GREY
Material 1: 17
Material 1 Desc: SHALE
Material 2:
Material 2 Desc:
Material 3:
Material 3 Desc:
Formation Top Depth: 5.0
Formation End Depth: 15.0
Formation End Depth UOM: ft

Method of Construction & Well Use

Method Construction ID: 961515658
Method Construction Code: 5
Method Construction: Air Percussion
Other Method Construction:

Pipe Information

Pipe ID:	10586174
Casing No:	1
Comment:	
Alt Name:	

Construction Record - Casing

Casing ID:	930066316
Layer:	1
Material:	1
Open Hole or Material:	STEEL
Depth From:	
Depth To:	42.0
Casing Diameter:	6.0
Casing Diameter UOM:	inch
Casing Depth UOM:	ft

Results of Well Yield Testing

Pumping Test Method Desc:	PUMP
Pump Test ID:	991515658
Pump Set At:	
Static Level:	30.0
Final Level After Pumping:	70.0
Recommended Pump Depth:	70.0
Pumping Rate:	25.0
Flowing Rate:	
Recommended Pump Rate:	5.0
Levels UOM:	ft
Rate UOM:	GPM
Water State After Test Code:	2
Water State After Test:	CLOUDY
Pumping Test Method:	1
Pumping Duration HR:	1
Pumping Duration MIN:	0
Flowing:	No

Draw Down & Recovery

Pump Test Detail ID:	934639123
Test Type:	Draw Down
Test Duration:	45
Test Level:	70.0
Test Level UOM:	ft

Draw Down & Recovery

Pump Test Detail ID:	934377600
Test Type:	Draw Down
Test Duration:	30
Test Level:	70.0
Test Level UOM:	ft

Draw Down & Recovery

Pump Test Detail ID:	934896604
Test Type:	Draw Down
Test Duration:	60
Test Level:	70.0
Test Level UOM:	ft

Draw Down & Recovery

Pump Test Detail ID:	934101108
Test Type:	Draw Down
Test Duration:	15
Test Level:	70.0
Test Level UOM:	ft

Water Details

Water ID:	933471804
Layer:	1
Kind Code:	1
Kind:	FRESH
Water Found Depth:	75.0
Water Found Depth UOM:	ft

Water Details

Water ID:	933471805
Layer:	2
Kind Code:	1
Kind:	FRESH
Water Found Depth:	152.0
Water Found Depth UOM:	ft

---

13 ***1 of 2*** ***ENE/116.6*** ***104.7 / 1.80*** ***Wayne's Pest Extermination***
5339 Bank St.
Ottawa ON K1X 1H1 ***PES***

Detail Licence No:		***Operator Box:***	
Licence No:	L-240-6102055720	***Operator Class:***	
Status:	Active	***Operator No:***	
Approval Date:	2020-10-19	***Operator Type:***	
Report Source:	PEST-Operator	***Oper Area Code:***	
Licence Type:	Operator	***Oper Phone No:***	
Licence Type Code:		***Operator Ext:***	
Licence Class:		***Operator Lot:***	
Licence Control:		***Oper Concession:***	
Latitude:	45.28666667	***Operator Region:***	
Longitude:	-75.57333333	***Operator District:***	
Lot:		***Operator County:***	
Concession:		***Op Municipality:***	
Region:		***Post Office Box:***	
District:		***MOE District:***	Ottawa
County:		***SWP Area Name:***	South Nation
Trade Name:			

PDF URL: http://www.accessenvironment.ene.gov.on.ca/AEWeb/ae/ViewDocument.action?documentRefID=2293963

---

13 ***2 of 2*** ***ENE/116.6*** ***104.7 / 1.80*** ***Wayne's Pest Extermination***
5339 Bank St.
Ottawa ON K1X 1H1 ***PES***

Detail Licence No:		***Operator Box:***	
Licence No:	L-240-6102055720	***Operator Class:***	
Status:	Active	***Operator No:***	
Approval Date:	2021-01-05	***Operator Type:***	
Report Source:	PEST-Operator	***Oper Area Code:***	
Licence Type:	Operator	***Oper Phone No:***	
Licence Type Code:		***Operator Ext:***	

Licence Class:		**Operator Lot:**	
Licence Control:		**Oper Concession:**	
Latitude:	45.28666667	**Operator Region:**	
Longitude:	-75.57333333	**Operator District:**	
Lot:		**Operator County:**	
Concession:		**Op Municipality:**	
Region:		**Post Office Box:**	
District:		**MOE District:**	Ottawa
County:		**SWP Area Name:**	South Nation
Trade Name:			

PDF URL: http://www.accessenvironment.ene.gov.on.ca/AEWeb/ae/ViewDocument.action?documentRefID=2323548

14	1 of 1	ENE/117.3	104.7 / 1.80	lot 29 con 5 ON	WWIS

Well ID:	1502284	**Flowing (Y/N):**	
Construction Date:		**Flow Rate:**	
Use 1st:	Domestic	**Data Entry Status:**	
Use 2nd:	0	**Data Src:**	1
Final Well Status:	Water Supply	**Date Received:**	11/30/1965
Water Type:		**Selected Flag:**	TRUE
Casing Material:		**Abandonment Rec:**	
Audit No:		**Contractor:**	3601
Tag:		**Form Version:**	1
Constructn Method:		**Owner:**	
Elevation (m):		**County:**	OTTAWA-CARLETON
Elevatn Reliabilty:		**Lot:**	029
Depth to Bedrock:		**Concession:**	05
Well Depth:		**Concession Name:**	RF
Overburden/Bedrock:		**Easting NAD83:**	
Pump Rate:		**Northing NAD83:**	
Static Water Level:		**Zone:**	
Clear/Cloudy:		**UTM Reliability:**	
Municipality:	GLOUCESTER TOWNSHIP		
Site Info:			

PDF URL (Map): https://d2khazk8e83rdv.cloudfront.net/moe_mapping/downloads/2Water/Wells_pdfs/150\1502284.pdf

Additional Detail(s) (Map)

Well Completed Date:	11/06/1965
Year Completed:	1965
Depth (m):	14.6304
Latitude:	45.2866299145382
Longitude:	-75.5733031768125
X:	-75.57330301559145
Y:	45.286629907708885
Path:	150\1502284.pdf

Bore Hole Information

Bore Hole ID:	10024327	**Elevation:**	
DP2BR:		**Elevrc:**	
Spatial Status:		**Zone:**	18
Code OB:		**East83:**	455040.80
Code OB Desc:		**North83:**	5014952.00
Open Hole:		**Org CS:**	
Cluster Kind:		**UTMRC:**	5
Date Completed:	11/06/1965	**UTMRC Desc:**	margin of error : 100 m - 300 m
Remarks:		**Location Method:**	p5
Location Method Desc:	Original Pre1985 UTM Rel Code 5: margin of error : 100 m - 300 m		
Elevrc Desc:			

Location Source Date:
Improvement Location Source:
Improvement Location Method:
Source Revision Comment:
Supplier Comment:

Overburden and Bedrock Materials Interval

Formation ID:	930994115
Layer:	1
Color:	
General Color:	
Material 1:	05
Material 1 Desc:	CLAY
Material 2:	02
Material 2 Desc:	TOPSOIL
Material 3:	
Material 3 Desc:	
Formation Top Depth:	0.0
Formation End Depth:	4.0
Formation End Depth UOM:	ft

Overburden and Bedrock Materials Interval

Formation ID:	930994116
Layer:	2
Color:	
General Color:	
Material 1:	15
Material 1 Desc:	LIMESTONE
Material 2:	
Material 2 Desc:	
Material 3:	
Material 3 Desc:	
Formation Top Depth:	4.0
Formation End Depth:	48.0
Formation End Depth UOM:	ft

Method of Construction & Well Use

Method Construction ID:	961502284
Method Construction Code:	1
Method Construction:	Cable Tool
Other Method Construction:	

Pipe Information

Pipe ID:	10572897
Casing No:	1
Comment:	
Alt Name:	

Construction Record - Casing

Casing ID:	930041434
Layer:	1
Material:	1
Open Hole or Material:	STEEL
Depth From:	

Depth To:	12.0
Casing Diameter:	5.0
Casing Diameter UOM:	inch
Casing Depth UOM:	ft

Construction Record - Casing

Casing ID:	930041435
Layer:	2
Material:	4
Open Hole or Material:	OPEN HOLE
Depth From:	
Depth To:	48.0
Casing Diameter:	5.0
Casing Diameter UOM:	inch
Casing Depth UOM:	ft

Results of Well Yield Testing

Pumping Test Method Desc:	PUMP
Pump Test ID:	991502284
Pump Set At:	
Static Level:	5.0
Final Level After Pumping:	5.0
Recommended Pump Depth:	25.0
Pumping Rate:	4.0
Flowing Rate:	
Recommended Pump Rate:	4.0
Levels UOM:	ft
Rate UOM:	GPM
Water State After Test Code:	1
Water State After Test:	CLEAR
Pumping Test Method:	1
Pumping Duration HR:	1
Pumping Duration MIN:	0
Flowing:	No

Water Details

Water ID:	933455060
Layer:	1
Kind Code:	1
Kind:	FRESH
Water Found Depth:	48.0
Water Found Depth UOM:	ft

15 | **1 of 1** | **E/146.0** | **100.2 / -2.69** | **ON** | **BORE**

Borehole ID:	614605	**Inclin FLG:**	No
OGF ID:	215515551	**SP Status:**	Initial Entry
Status:		**Surv Elev:**	No
Type:	Borehole	**Piezometer:**	No
Use:		**Primary Name:**	
Completion Date:	MAR-1965	**Municipality:**	
Static Water Level:		**Lot:**	
Primary Water Use:		**Township:**	
Sec. Water Use:		**Latitude DD:**	45.284477
Total Depth m:	24.4	**Longitude DD:**	-75.572007
Depth Ref:	Ground Surface	**UTM Zone:**	18
Depth Elev:		**Easting:**	455141
Drill Method:		**Northing:**	5014712

Orig Ground Elev m:	102	**Location Accuracy:**	
Elev Reliabil Note:		**Accuracy:**	Not Applicable
DEM Ground Elev m:	103		
Concession:			
Location D:			
Survey D:			
Comments:			

Borehole Geology Stratum

Geology Stratum ID:	218398841	**Mat Consistency:**	
Top Depth:	2.4	**Material Moisture:**	
Bottom Depth:	24.4	**Material Texture:**	
Material Color:	Grey	**Non Geo Mat Type:**	
Material 1:	Limestone	**Geologic Formation:**	
Material 2:		**Geologic Group:**	
Material 3:		**Geologic Period:**	
Material 4:		**Depositional Gen:**	
Gsc Material Description:			
Stratum Description:	LIMESTONE. 00060LIMESTONE. GREY. SANDSTONE. GREY. 0004100162BEDROCK. SEISMIC VELOCITY = **Note: Many records provided by the department have a truncated [Stratum Description] field.		

Geology Stratum ID:	218398840	**Mat Consistency:**	
Top Depth:	0	**Material Moisture:**	
Bottom Depth:	2.4	**Material Texture:**	
Material Color:		**Non Geo Mat Type:**	
Material 1:	Clay	**Geologic Formation:**	
Material 2:	Sand	**Geologic Group:**	
Material 3:	Stones	**Geologic Period:**	
Material 4:		**Depositional Gen:**	
Gsc Material Description:			
Stratum Description:	CLAY.		

Source

Source Type:	Data Survey	**Source Appl:**	Spatial/Tabular
Source Orig:	Geological Survey of Canada	**Source Iden:**	1
Source Date:	1956-1972	**Scale or Res:**	Varies
Confidence:		**Horizontal:**	NAD27
Observatio:		**Verticalda:**	Mean Average Sea Level
Source Name:	Urban Geology Automated Information System (UGAIS)		
Source Details:	File: OTTAWA2.txt RecordID: 07113 NTS_Sheet:		
Confiden 1:			

Source List

Source Identifier:	1	**Horizontal Datum:**	NAD27
Source Type:	Data Survey	**Vertical Datum:**	Mean Average Sea Level
Source Date:	1956-1972	**Projection Name:**	Universal Transverse Mercator
Scale or Resolution:	Varies		
Source Name:	Urban Geology Automated Information System (UGAIS)		
Source Originators:	Geological Survey of Canada		

16	*1 of 1*	*E/146.1*	*100.2 / -2.69*	*lot 29 con 5 ON*	*WWIS*

Well ID:	1502282	**Flowing (Y/N):**	
Construction Date:		**Flow Rate:**	
Use 1st:	Domestic	**Data Entry Status:**	
Use 2nd:	0	**Data Src:**	1
Final Well Status:	Water Supply	**Date Received:**	05/17/1965
Water Type:		**Selected Flag:**	TRUE

Casing Material:		***Abandonment Rec:***	
Audit No:		***Contractor:***	3504
Tag:		***Form Version:***	1
Constructn Method:		***Owner:***	
Elevation (m):		***County:***	OTTAWA-CARLETON
Elevatn Reliabilty:		***Lot:***	029
Depth to Bedrock:		***Concession:***	05
Well Depth:		***Concession Name:***	RF
Overburden/Bedrock:		***Easting NAD83:***	
Pump Rate:		***Northing NAD83:***	
Static Water Level:		***Zone:***	
Clear/Cloudy:		***UTM Reliability:***	
Municipality:	GLOUCESTER TOWNSHIP		
Site Info:			

PDF URL (Map): https://d2khazk8e83rdv.cloudfront.net/moe_mapping/downloads/2Water/Wells_pdfs/150\1502282.pdf

Additional Detail(s) (Map)

Well Completed Date:	03/29/1965
Year Completed:	1965
Depth (m):	24.384
Latitude:	45.2844760617523
Longitude:	-75.5720063661614
X:	-75.57200620466428
Y:	45.28447605476683
Path:	150\1502282.pdf

Bore Hole Information

Bore Hole ID:	10024325	***Elevation:***	
DP2BR:		***Elevrc:***	
Spatial Status:		***Zone:***	18
Code OB:		***East83:***	455140.80
Code OB Desc:		***North83:***	5014712.00
Open Hole:		***Org CS:***	
Cluster Kind:		***UTMRC:***	5
Date Completed:	03/29/1965	***UTMRC Desc:***	margin of error : 100 m - 300 m
Remarks:		***Location Method:***	p5
Location Method Desc:	Original Pre1985 UTM Rel Code 5: margin of error : 100 m - 300 m		
Elevrc Desc:			
Location Source Date:			
Improvement Location Source:			
Improvement Location Method:			
Source Revision Comment:			
Supplier Comment:			

Overburden and Bedrock Materials Interval

Formation ID:	930994111
Layer:	1
Color:	
General Color:	
Material 1:	05
Material 1 Desc:	CLAY
Material 2:	09
Material 2 Desc:	MEDIUM SAND
Material 3:	12
Material 3 Desc:	STONES
Formation Top Depth:	0.0
Formation End Depth:	8.0
Formation End Depth UOM:	ft

Overburden and Bedrock Materials Interval

Formation ID:	930994112
Layer:	2
Color:	
General Color:	
Material 1:	15
Material 1 Desc:	LIMESTONE
Material 2:	
Material 2 Desc:	
Material 3:	
Material 3 Desc:	
Formation Top Depth:	8.0
Formation End Depth:	80.0
Formation End Depth UOM:	ft

Method of Construction & Well Use

Method Construction ID:	961502282
Method Construction Code:	1
Method Construction:	Cable Tool
Other Method Construction:	

Pipe Information

Pipe ID:	10572895
Casing No:	1
Comment:	
Alt Name:	

Construction Record - Casing

Casing ID:	930041430
Layer:	1
Material:	1
Open Hole or Material:	STEEL
Depth From:	
Depth To:	21.0
Casing Diameter:	6.0
Casing Diameter UOM:	inch
Casing Depth UOM:	ft

Construction Record - Casing

Casing ID:	930041431
Layer:	2
Material:	4
Open Hole or Material:	OPEN HOLE
Depth From:	
Depth To:	80.0
Casing Diameter:	6.0
Casing Diameter UOM:	inch
Casing Depth UOM:	ft

Results of Well Yield Testing

Pumping Test Method Desc:	PUMP
Pump Test ID:	991502282

Pump Set At:	
Static Level:	18.0
Final Level After Pumping:	60.0
Recommended Pump Depth:	60.0
Pumping Rate:	5.0
Flowing Rate:	
Recommended Pump Rate:	5.0
Levels UOM:	ft
Rate UOM:	GPM
Water State After Test Code:	1
Water State After Test:	CLEAR
Pumping Test Method:	1
Pumping Duration HR:	0
Pumping Duration MIN:	30
Flowing:	No

Water Details

Water ID:	933455058
Layer:	1
Kind Code:	1
Kind:	FRESH
Water Found Depth:	60.0
Water Found Depth UOM:	ft

17	1 of 1	E/146.1	99.9 / -3.00	lot 29 con 5 ON	WWIS

Well ID:	1502281	**Flowing (Y/N):**	
Construction Date:		**Flow Rate:**	
Use 1st:	Domestic	**Data Entry Status:**	
Use 2nd:	0	**Data Src:**	1
Final Well Status:	Water Supply	**Date Received:**	01/09/1957
Water Type:		**Selected Flag:**	TRUE
Casing Material:		**Abandonment Rec:**	
Audit No:		**Contractor:**	3601
Tag:		**Form Version:**	1
Constructn Method:		**Owner:**	
Elevation (m):		**County:**	OTTAWA-CARLETON
Elevatn Reliabilty:		**Lot:**	029
Depth to Bedrock:		**Concession:**	05
Well Depth:		**Concession Name:**	RF
Overburden/Bedrock:		**Easting NAD83:**	
Pump Rate:		**Northing NAD83:**	
Static Water Level:		**Zone:**	
Clear/Cloudy:		**UTM Reliability:**	
Municipality:	GLOUCESTER TOWNSHIP		
Site Info:			

PDF URL (Map): https://d2khazk8e83rdv.cloudfront.net/moe_mapping/downloads/2Water/Wells_pdfs/150\1502281.pdf

Additional Detail(s) (Map)

Well Completed Date:	11/06/1956
Year Completed:	1956
Depth (m):	31.0896
Latitude:	45.284204114558
Longitude:	-75.5723861659202
X:	-75.57238600417853
Y:	45.284204107524474
Path:	150\1502281.pdf

Bore Hole Information

Bore Hole ID:	10024324	***Elevation:***	
DP2BR:		***Elevrc:***	
Spatial Status:		***Zone:***	18
Code OB:		***East83:***	455110.80
Code OB Desc:		***North83:***	5014682.00
Open Hole:		***Org CS:***	
Cluster Kind:		***UTMRC:***	5
Date Completed:	11/06/1956	***UTMRC Desc:***	margin of error : 100 m - 300 m
Remarks:		***Location Method:***	p5

Location Method Desc: Original Pre1985 UTM Rel Code 5: margin of error : 100 m - 300 m
Elevrc Desc:
Location Source Date:
Improvement Location Source:
Improvement Location Method:
Source Revision Comment:
Supplier Comment:

Overburden and Bedrock Materials Interval

Formation ID: 930994110
Layer: 2
Color:
General Color:
Material 1: 15
Material 1 Desc: LIMESTONE
Material 2:
Material 2 Desc:
Material 3:
Material 3 Desc:
Formation Top Depth: 7.0
Formation End Depth: 102.0
Formation End Depth UOM: ft

Overburden and Bedrock Materials Interval

Formation ID: 930994109
Layer: 1
Color:
General Color:
Material 1: 05
Material 1 Desc: CLAY
Material 2:
Material 2 Desc:
Material 3:
Material 3 Desc:
Formation Top Depth: 0.0
Formation End Depth: 7.0
Formation End Depth UOM: ft

Method of Construction & Well Use

Method Construction ID: 961502281
Method Construction Code: 1
Method Construction: Cable Tool
Other Method Construction:

Pipe Information

Pipe ID: 10572894
Casing No: 1
Comment:
Alt Name:

Construction Record - Casing

Casing ID: 930041429
Layer: 2
Material: 4
Open Hole or Material: OPEN HOLE
Depth From:
Depth To: 102.0
Casing Diameter: 4.0
Casing Diameter UOM: inch
Casing Depth UOM: ft

Construction Record - Casing

Casing ID: 930041428
Layer: 1
Material: 1
Open Hole or Material: STEEL
Depth From:
Depth To: 10.0
Casing Diameter: 4.0
Casing Diameter UOM: inch
Casing Depth UOM: ft

Results of Well Yield Testing

Pumping Test Method Desc: PUMP
Pump Test ID: 991502281
Pump Set At:
Static Level: 11.0
Final Level After Pumping: 15.0
Recommended Pump Depth:
Pumping Rate: 5.0
Flowing Rate:
Recommended Pump Rate:
Levels UOM: ft
Rate UOM: GPM
Water State After Test Code: 1
Water State After Test: CLEAR
Pumping Test Method: 1
Pumping Duration HR: 1
Pumping Duration MIN: 0
Flowing: No

Water Details

Water ID: 933455057
Layer: 1
Kind Code: 1
Kind: FRESH
Water Found Depth: 102.0
Water Found Depth UOM: ft

18	*1 of 5*	*ENE/163.3*	*101.9 / -0.95*	***PRIVATE RESIDENCE*** ***5401 BANK STREET, UNIT 1007 OTTAWA***	***SPL***

Map Key	Number of Records	Direction/ Distance (m)	Elev/Diff (m)	Site	DB
				FURNACE OIL TANK OTTAWA CITY ON K1X 1H4	

Ref No:	83945	**Municipality No:**	20101
Year:		**Nature of Damage:**	
Incident Dt:	4/12/1993	**Discharger Report:**	
Dt MOE Arvl on Scn:		**Material Group:**	
MOE Reported Dt:	4/12/1993	**Impact to Health:**	
Dt Document Closed:		**Agency Involved:**	
Site No:			
MOE Response:			
Site County/District:			
Site Geo Ref Meth:			
Site District Office:			
Nearest Watercourse:			
Site Name:			
Site Address:			
Site Region:			
Site Municipality:	OTTAWA CITY		
Site Lot:			
Site Conc:			
Site Geo Ref Accu:			
Site Map Datum:			
Northing:			
Easting:			
Entity Operating Name:			
Client Name:			
Client Type:			
Source Type:			
Incident Cause:	UNKNOWN		
Incident Preceding Spill:			
Incident Reason:	UNKNOWN		
Incident Summary:	PRIVATE RESIDENCE - FURNACE OIL TO LAND.		
Environment Impact:	POSSIBLE		
Health Env Consequence:			
Nature of Impact:	Soil contamination		
Contaminant Qty:			
Contaminant Qty 1:			
Contaminant Unit:			
Contaminant Code:			
Contaminant Name:			
Contaminant Limit 1:			
Contam Limit Freq 1:			
Contaminant UN No 1:			
Receiving Medium:	LAND		
Activity Preceding Spill:			
Property 2nd Watershed:			
Property Tertiary Watershed:			
Sector Type:			
SAC Action Class:			
Call Report Locatn Geodata:			
Time Reported:			
System Facility Address:			

18	2 of 5	ENE/163.3	101.9 / -0.95	PRIVATE RESIDENCE WOODLANDS COURT TRAILER PARK, 5401 BANK STREET STOVE OIL TANK GLOUCESTER CITY ON K1X 1H4	SPL

Ref No:	84138	**Municipality No:**	20105
Year:		**Nature of Damage:**	
Incident Dt:	4/12/1993	**Discharger Report:**	
Dt MOE Arvl on Scn:		**Material Group:**	
MOE Reported Dt:	4/16/1993	**Impact to Health:**	

Map Key	Number of Records	Direction/ Distance (m)	Elev/Diff (m)	Site	DB

Dt Document Closed:		***Agency Involved:***	
Site No:			
MOE Response:			
Site County/District:			
Site Geo Ref Meth:			
Site District Office:			
Nearest Watercourse:			
Site Name:			
Site Address:			
Site Region:			
Site Municipality:	GLOUCESTER CITY		
Site Lot:			
Site Conc:			
Site Geo Ref Accu:			
Site Map Datum:			
Northing:			
Easting:			
Entity Operating Name:			
Client Name:			
Client Type:			
Source Type:			
Incident Cause:	ABOVE-GROUND TANK LEAK		
Incident Preceding Spill:			
Incident Reason:	CORROSION		
Incident Summary:	WOODLANDS COURT TRAILER PARK-180 L STOVE OIL TO LAND FROM ABOVE GRD TANK		
Environment Impact:	CONFIRMED		
Health Env Consequence:			
Nature of Impact:	Soil contamination		
Contaminant Qty:			
Contaminant Qty 1:			
Contaminant Unit:			
Contaminant Code:			
Contaminant Name:			
Contaminant Limit 1:			
Contam Limit Freq 1:			
Contaminant UN No 1:			
Receiving Medium:	LAND		
Activity Preceding Spill:			
Property 2nd Watershed:			
Property Tertiary Watershed:			
Sector Type:			
SAC Action Class:			
Call Report Locatn Geodata:			
Time Reported:			
System Facility Address:			

18	*3 of 5*	*ENE/163.3*	*101.9 / -0.95*	***PRIVATE RESIDENCE*** ***5401 BANK STREET, #1035 FURNACE OIL TANK*** ***GLOUCESTER CITY ON K1X 1H4***	***SPL***

Ref No:	154813	***Municipality No:***	20105
Year:		***Nature of Damage:***	
Incident Dt:	//	***Discharger Report:***	
Dt MOE Arvl on Scn:		***Material Group:***	
MOE Reported Dt:	4/21/1998	***Impact to Health:***	
Dt Document Closed:		***Agency Involved:***	
Site No:			
MOE Response:			
Site County/District:			
Site Geo Ref Meth:			
Site District Office:			
Nearest Watercourse:			
Site Name:			
Site Address:			

Site Region:	
Site Municipality:	GLOUCESTER CITY
Site Lot:	
Site Conc:	
Site Geo Ref Accu:	
Site Map Datum:	
Northing:	
Easting:	
Entity Operating Name:	
Client Name:	
Client Type:	
Source Type:	
Incident Cause:	OTHER CONTAINER LEAK
Incident Preceding Spill:	
Incident Reason:	CORROSION
Incident Summary:	PRIVATE RESIDENCE: 1L FURNACE OIL TO GROUND FROM LEAKING TANK.
Environment Impact:	POSSIBLE
Health Env Consequence:	
Nature of Impact:	Soil contamination
Contaminant Qty:	
Contaminant Qty 1:	
Contaminant Unit:	
Contaminant Code:	
Contaminant Name:	
Contaminant Limit 1:	
Contam Limit Freq 1:	
Contaminant UN No 1:	
Receiving Medium:	LAND
Activity Preceding Spill:	
Property 2nd Watershed:	
Property Tertiary Watershed:	
Sector Type:	
SAC Action Class:	
Call Report Locatn Geodata:	
Time Reported:	
System Facility Address:	

18	4 of 5	ENE/163.3	101.9 / -0.95	PRIVATE RESIDENCE 5401 BANK STREET, TRAILER #1047 GND IN PRIVATE TRAILER PARK FURNACE OIL TANK GLOUCESTER CITY ON K1X 1H4	SPL

Ref No:	164515	**Municipality No:**	20105
Year:		**Nature of Damage:**	
Incident Dt:	//	**Discharger Report:**	
Dt MOE Arvl on Scn:		**Material Group:**	
MOE Reported Dt:	2/10/1999	**Impact to Health:**	
Dt Document Closed:		**Agency Involved:**	
Site No:			
MOE Response:			
Site County/District:			
Site Geo Ref Meth:			
Site District Office:			
Nearest Watercourse:			
Site Name:			
Site Address:			
Site Region:			
Site Municipality:	GLOUCESTER CITY		
Site Lot:			
Site Conc:			
Site Geo Ref Accu:			
Site Map Datum:			
Northing:			
Easting:			

Entity Operating Name:	
Client Name:	
Client Type:	
Source Type:	
Incident Cause:	OTHER CONTAINER LEAK
Incident Preceding Spill:	
Incident Reason:	CORROSION
Incident Summary:	PVT OWNER- 450L FURNACE OIL TO GND DUE TO TANK LEAK.
Environment Impact:	CONFIRMED
Health Env Consequence:	
Nature of Impact:	Soil contamination
Contaminant Qty:	
Contaminant Qty 1:	
Contaminant Unit:	
Contaminant Code:	
Contaminant Name:	
Contaminant Limit 1:	
Contam Limit Freq 1:	
Contaminant UN No 1:	
Receiving Medium:	LAND
Activity Preceding Spill:	
Property 2nd Watershed:	
Property Tertiary Watershed:	
Sector Type:	
SAC Action Class:	
Call Report Locatn Geodata:	
Time Reported:	
System Facility Address:	

18	5 of 5	ENE/163.3	101.9 / -0.95	First Onsite 5401 Bank Street Suite 1022 Ottawa ON K1X 1H4	GEN

Generator Info

Generator No:	ON8694107	**Choice of Contact:**	
Approval Years:	As of Oct 2022	**Contaminated Fac:**	
Status:	Registered	**MHSW Facility:**	
PO Box No:		**SIC Code:**	
Country:	Canada		
Co Admin:			
Phone No Admin:			
SIC Description:			

Waste Detail(s)

Waste Class:	221 I
Waste Class Name:	LIGHT FUELS

19	1 of 1	N/168.3	104.9 / 2.00	ON	WWIS

Well ID:	7166523	**Flowing (Y/N):**	
Construction Date:		**Flow Rate:**	
Use 1st:		**Data Entry Status:**	Yes
Use 2nd:		**Data Src:**	
Final Well Status:		**Date Received:**	08/04/2011
Water Type:		**Selected Flag:**	TRUE
Casing Material:		**Abandonment Rec:**	
Audit No:	M06835	**Contractor:**	1844
Tag:	A110627	**Form Version:**	5

Constructn Method:		***Owner:***	
Elevation (m):		***County:***	OTTAWA-CARLETON
Elevatn Reliabilty:		***Lot:***	
Depth to Bedrock:		***Concession:***	
Well Depth:		***Concession Name:***	
Overburden/Bedrock:		***Easting NAD83:***	
Pump Rate:		***Northing NAD83:***	
Static Water Level:		***Zone:***	
Clear/Cloudy:		***UTM Reliability:***	
Municipality:	GLOUCESTER TOWNSHIP		
Site Info:			

PDF URL (Map): https://d2khazk8e83rdv.cloudfront.net/moe_mapping/downloads/2Water/Wells_pdfs/716\7166523.pdf

Additional Detail(s) (Map)

Well Completed Date:	01/18/2011
Year Completed:	2011
Depth (m):	
Latitude:	45.2862222919526
Longitude:	-75.5791622308178
X:	-75.57916206941088
Y:	45.28622228457982
Path:	716\7166523.pdf

Bore Hole Information

Bore Hole ID:	1003544516	***Elevation:***	
DP2BR:		***Elevrc:***	
Spatial Status:		***Zone:***	18
Code OB:		***East83:***	454581.00
Code OB Desc:		***North83:***	5014910.00
Open Hole:		***Org CS:***	UTM83
Cluster Kind:		***UTMRC:***	3
Date Completed:	01/18/2011	***UTMRC Desc:***	margin of error : 10 - 30 m
Remarks:		***Location Method:***	wwr
Location Method Desc:	on Water Well Record		
Elevrc Desc:			
Location Source Date:			
Improvement Location Source:			
Improvement Location Method:			
Source Revision Comment:			
Supplier Comment:			

20	*1 of 1*	*NE/171.6*	*106.5 / 3.67*	*lot 28 con 5 ON*	*WWIS*

Well ID:	1502275	***Flowing (Y/N):***	
Construction Date:		***Flow Rate:***	
Use 1st:	Domestic	***Data Entry Status:***	
Use 2nd:	0	***Data Src:***	1
Final Well Status:	Water Supply	***Date Received:***	08/15/1961
Water Type:		***Selected Flag:***	TRUE
Casing Material:		***Abandonment Rec:***	
Audit No:		***Contractor:***	3601
Tag:		***Form Version:***	1
Constructn Method:		***Owner:***	
Elevation (m):		***County:***	OTTAWA-CARLETON
Elevatn Reliabilty:		***Lot:***	028
Depth to Bedrock:		***Concession:***	05
Well Depth:		***Concession Name:***	RF
Overburden/Bedrock:		***Easting NAD83:***	
Pump Rate:		***Northing NAD83:***	

Static Water Level:
Clear/Cloudy:
Municipality: GLOUCESTER TOWNSHIP
Site Info:
Zone:
UTM Reliability:

PDF URL (Map): https://d2khazk8e83rdv.cloudfront.net/moe_mapping/downloads/2Water/Wells_pdfs/150\1502275.pdf

Additional Detail(s) (Map)

Well Completed Date: 07/02/1961
Year Completed: 1961
Depth (m): 30.48
Latitude: 45.2873448711608
Longitude: -75.5743305226456
X: -75.57433036178767
Y: 45.28734486398028
Path: 150\1502275.pdf

Bore Hole Information

Bore Hole ID: 10024318
DP2BR:
Spatial Status:
Code OB:
Code OB Desc:
Open Hole:
Cluster Kind:
Date Completed: 07/02/1961
Remarks:
Location Method Desc: Original Pre1985 UTM Rel Code 5: margin of error : 100 m - 300 m
Elevrc Desc:
Location Source Date:
Improvement Location Source:
Improvement Location Method:
Source Revision Comment:
Supplier Comment:

Elevation:
Elevrc:
Zone: 18
East83: 454960.80
North83: 5015032.00
Org CS:
UTMRC: 5
UTMRC Desc: margin of error : 100 m - 300 m
Location Method: p5

Overburden and Bedrock Materials Interval

Formation ID: 930994095
Layer: 1
Color: 2
General Color: GREY
Material 1: 15
Material 1 Desc: LIMESTONE
Material 2:
Material 2 Desc:
Material 3:
Material 3 Desc:
Formation Top Depth: 0.0
Formation End Depth: 100.0
Formation End Depth UOM: ft

Method of Construction & Well Use

Method Construction ID: 961502275
Method Construction Code: 1
Method Construction: Cable Tool
Other Method Construction:

Pipe Information

Pipe ID:	10572888
Casing No:	1
Comment:	
Alt Name:	

Construction Record - Casing

Casing ID:	930041417
Layer:	2
Material:	4
Open Hole or Material:	OPEN HOLE
Depth From:	
Depth To:	100.0
Casing Diameter:	4.0
Casing Diameter UOM:	inch
Casing Depth UOM:	ft

Construction Record - Casing

Casing ID:	930041416
Layer:	1
Material:	1
Open Hole or Material:	STEEL
Depth From:	
Depth To:	10.0
Casing Diameter:	4.0
Casing Diameter UOM:	inch
Casing Depth UOM:	ft

Results of Well Yield Testing

Pumping Test Method Desc:	PUMP
Pump Test ID:	991502275
Pump Set At:	
Static Level:	8.0
Final Level After Pumping:	8.0
Recommended Pump Depth:	25.0
Pumping Rate:	4.0
Flowing Rate:	
Recommended Pump Rate:	4.0
Levels UOM:	ft
Rate UOM:	GPM
Water State After Test Code:	1
Water State After Test:	CLEAR
Pumping Test Method:	1
Pumping Duration HR:	1
Pumping Duration MIN:	0
Flowing:	No

Water Details

Water ID:	933455050
Layer:	1
Kind Code:	1
Kind:	FRESH
Water Found Depth:	100.0
Water Found Depth UOM:	ft

21	*1 of 1*	*NE/171.8*	*106.5 / 3.67*	***BORE***

ON

Borehole ID:	614612	**Inclin FLG:**	No
OGF ID:	215515558	**SP Status:**	Initial Entry
Status:		**Surv Elev:**	No
Type:	Borehole	**Piezometer:**	No
Use:		**Primary Name:**	
Completion Date:	JUL-1961	**Municipality:**	
Static Water Level:	-6.1	**Lot:**	
Primary Water Use:		**Township:**	
Sec. Water Use:		**Latitude DD:**	45.287346
Total Depth m:	30.5	**Longitude DD:**	-75.574331
Depth Ref:	Ground Surface	**UTM Zone:**	18
Depth Elev:		**Easting:**	454961
Drill Method:		**Northing:**	5015032
Orig Ground Elev m:	106	**Location Accuracy:**	
Elev Reliabil Note:		**Accuracy:**	Not Applicable
DEM Ground Elev m:	107		
Concession:			
Location D:			
Survey D:			
Comments:			

Borehole Geology Stratum

Geology Stratum ID:	218398855	**Mat Consistency:**	
Top Depth:	0	**Material Moisture:**	
Bottom Depth:	30.5	**Material Texture:**	
Material Color:	Grey	**Non Geo Mat Type:**	
Material 1:	Limestone	**Geologic Formation:**	
Material 2:		**Geologic Group:**	
Material 3:		**Geologic Period:**	
Material 4:		**Depositional Gen:**	
Gsc Material Description:			

Stratum Description: LIMESTONE. GREY. STABLE AT 370.0 FEET.GRAVEL. BEDROCK. VELOCITY = 5700. BEDROCK. SEISMIC VE **Note: Many records provided by the department have a truncated [Stratum Description] field.

Source

Source Type:	Data Survey	**Source Appl:**	Spatial/Tabular
Source Orig:	Geological Survey of Canada	**Source Iden:**	1
Source Date:	1956-1972	**Scale or Res:**	Varies
Confidence:		**Horizontal:**	NAD27
Observatio:		**Verticalda:**	Mean Average Sea Level
Source Name:	Urban Geology Automated Information System (UGAIS)		
Source Details:	File: OTTAWA2.txt RecordID: 07120 NTS_Sheet:		
Confiden 1:			

Source List

Source Identifier:	1	**Horizontal Datum:**	NAD27
Source Type:	Data Survey	**Vertical Datum:**	Mean Average Sea Level
Source Date:	1956-1972	**Projection Name:**	Universal Transverse Mercator
Scale or Resolution:	Varies		
Source Name:	Urban Geology Automated Information System (UGAIS)		
Source Originators:	Geological Survey of Canada		

22	1 of 1	NE/188.4	106.6 / 3.69	lot 28 con 5 ON	WWIS

Well ID:	1510284	**Flowing (Y/N):**	
Construction Date:		**Flow Rate:**	

Use 1st:	Domestic	***Data Entry Status:***	
Use 2nd:	0	***Data Src:***	1
Final Well Status:	Water Supply	***Date Received:***	10/30/1969
Water Type:		***Selected Flag:***	TRUE
Casing Material:		***Abandonment Rec:***	
Audit No:		***Contractor:***	1503
Tag:		***Form Version:***	1
Constructn Method:		***Owner:***	
Elevation (m):		***County:***	OTTAWA-CARLETON
Elevatn Reliabilty:		***Lot:***	028
Depth to Bedrock:		***Concession:***	05
Well Depth:		***Concession Name:***	RF
Overburden/Bedrock:		***Easting NAD83:***	
Pump Rate:		***Northing NAD83:***	
Static Water Level:		***Zone:***	
Clear/Cloudy:		***UTM Reliability:***	
Municipality:	GLOUCESTER TOWNSHIP		
Site Info:			

PDF URL (Map): https://d2khazk8e83rdv.cloudfront.net/moe_mapping/downloads/2Water/Wells_pdfs/151\1510284.pdf

Additional Detail(s) (Map)

Well Completed Date:	07/22/1969
Year Completed:	1969
Depth (m):	15.24
Latitude:	45.2874361634848
Longitude:	-75.5740764076147
X:	-75.57407624643665
Y:	45.28743615599208
Path:	151\1510284.pdf

Bore Hole Information

Bore Hole ID:	10032312	***Elevation:***	
DP2BR:		***Elevrc:***	
Spatial Status:		***Zone:***	18
Code OB:		***East83:***	454980.80
Code OB Desc:		***North83:***	5015042.00
Open Hole:		***Org CS:***	
Cluster Kind:		***UTMRC:***	4
Date Completed:	07/22/1969	***UTMRC Desc:***	margin of error : 30 m - 100 m
Remarks:		***Location Method:***	p4
Location Method Desc:	Original Pre1985 UTM Rel Code 4: margin of error : 30 m - 100 m		
Elevrc Desc:			
Location Source Date:			
Improvement Location Source:			
Improvement Location Method:			
Source Revision Comment:			
Supplier Comment:			

Overburden and Bedrock Materials Interval

Formation ID:	931014436
Layer:	2
Color:	7
General Color:	RED
Material 1:	09
Material 1 Desc:	MEDIUM SAND
Material 2:	05
Material 2 Desc:	CLAY
Material 3:	13

Material 3 Desc: BOULDERS
Formation Top Depth: 5.0
Formation End Depth: 14.0
Formation End Depth UOM: ft

Overburden and Bedrock Materials Interval

Formation ID: 931014437
Layer: 3
Color: 3
General Color: BLUE
Material 1: 15
Material 1 Desc: LIMESTONE
Material 2:
Material 2 Desc:
Material 3:
Material 3 Desc:
Formation Top Depth: 14.0
Formation End Depth: 50.0
Formation End Depth UOM: ft

Overburden and Bedrock Materials Interval

Formation ID: 931014435
Layer: 1
Color: 6
General Color: BROWN
Material 1: 09
Material 1 Desc: MEDIUM SAND
Material 2:
Material 2 Desc:
Material 3:
Material 3 Desc:
Formation Top Depth: 0.0
Formation End Depth: 5.0
Formation End Depth UOM: ft

Method of Construction & Well Use

Method Construction ID: 961510284
Method Construction Code: 1
Method Construction: Cable Tool
Other Method Construction:

Pipe Information

Pipe ID: 10580882
Casing No: 1
Comment:
Alt Name:

Construction Record - Casing

Casing ID: 930057222
Layer: 1
Material: 1
Open Hole or Material: STEEL
Depth From:
Depth To: 18.0

Casing Diameter: 5.0
Casing Diameter UOM: inch
Casing Depth UOM: ft

Construction Record - Casing

Casing ID: 930057223
Layer: 2
Material: 4
Open Hole or Material: OPEN HOLE
Depth From:
Depth To: 50.0
Casing Diameter: 5.0
Casing Diameter UOM: inch
Casing Depth UOM: ft

Results of Well Yield Testing

Pumping Test Method Desc: BAILER
Pump Test ID: 991510284
Pump Set At:
Static Level: 10.0
Final Level After Pumping: 10.0
Recommended Pump Depth: 30.0
Pumping Rate: 10.0
Flowing Rate:
Recommended Pump Rate: 5.0
Levels UOM: ft
Rate UOM: GPM
Water State After Test Code:
Water State After Test:
Pumping Test Method: 2
Pumping Duration HR: 1
Pumping Duration MIN: 0
Flowing: No

Draw Down & Recovery

Pump Test Detail ID: 934096862
Test Type: Draw Down
Test Duration: 15
Test Level: 10.0
Test Level UOM: ft

Draw Down & Recovery

Pump Test Detail ID: 934379040
Test Type: Draw Down
Test Duration: 30
Test Level: 10.0
Test Level UOM: ft

Draw Down & Recovery

Pump Test Detail ID: 934897397
Test Type: Draw Down
Test Duration: 60
Test Level: 10.0
Test Level UOM: ft

Draw Down & Recovery

Pump Test Detail ID:	934640060
Test Type:	Draw Down
Test Duration:	45
Test Level:	10.0
Test Level UOM:	ft

Water Details

Water ID:	933465252
Layer:	1
Kind Code:	1
Kind:	FRESH
Water Found Depth:	48.0
Water Found Depth UOM:	ft

23 | **1 of 1** | **NE/188.4** | **106.6 / 3.69** | **ON** | **BORE**

Borehole ID:	614613	**Inclin FLG:**	No
OGF ID:	215515559	**SP Status:**	Initial Entry
Status:		**Surv Elev:**	No
Type:	Borehole	**Piezometer:**	No
Use:		**Primary Name:**	
Completion Date:	JUL-1969	**Municipality:**	
Static Water Level:		**Lot:**	
Primary Water Use:		**Township:**	
Sec. Water Use:		**Latitude DD:**	45.287437
Total Depth m:	15.2	**Longitude DD:**	-75.574077
Depth Ref:	Ground Surface	**UTM Zone:**	18
Depth Elev:		**Easting:**	454981
Drill Method:		**Northing:**	5015042
Orig Ground Elev m:	106	**Location Accuracy:**	
Elev Reliabil Note:		**Accuracy:**	Not Applicable
DEM Ground Elev m:	107		
Concession:			
Location D:			
Survey D:			
Comments:			

Borehole Geology Stratum

Geology Stratum ID:	218398858	**Mat Consistency:**	
Top Depth:	4.3	**Material Moisture:**	
Bottom Depth:	15.2	**Material Texture:**	
Material Color:	Blue	**Non Geo Mat Type:**	
Material 1:	Limestone	**Geologic Formation:**	
Material 2:		**Geologic Group:**	
Material 3:		**Geologic Period:**	
Material 4:		**Depositional Gen:**	
Gsc Material Description:			
Stratum Description:	LIMESTONE. BLUE. 00048ROCK. VELOCITY = 5700. BEDROCK. SEISMIC VELOCITY = 17500. BEDROCK.		

Geology Stratum ID:	218398856	**Mat Consistency:**	
Top Depth:	0	**Material Moisture:**	
Bottom Depth:	1.5	**Material Texture:**	
Material Color:	Brown	**Non Geo Mat Type:**	
Material 1:	Sand	**Geologic Formation:**	
Material 2:		**Geologic Group:**	
Material 3:		**Geologic Period:**	
Material 4:		**Depositional Gen:**	
Gsc Material Description:			
Stratum Description:	SAND. BROWN.		

Geology Stratum ID:	218398857	**Mat Consistency:**	
Top Depth:	1.5	**Material Moisture:**	
Bottom Depth:	4.3	**Material Texture:**	
Material Color:	White	**Non Geo Mat Type:**	
Material 1:	Sand	**Geologic Formation:**	
Material 2:	Clay	**Geologic Group:**	
Material 3:	Boulders	**Geologic Period:**	
Material 4:		**Depositional Gen:**	
Gsc Material Description:			
Stratum Description:	SAND. WHITE.		

Source

Source Type:	Data Survey	**Source Appl:**	Spatial/Tabular
Source Orig:	Geological Survey of Canada	**Source Iden:**	1
Source Date:	1956-1972	**Scale or Res:**	Varies
Confidence:		**Horizontal:**	NAD27
Observatio:		**Verticalda:**	Mean Average Sea Level
Source Name:	Urban Geology Automated Information System (UGAIS)		
Source Details:	File: OTTAWA2.txt RecordID: 07121 NTS_Sheet:		
Confiden 1:			

Source List

Source Identifier:	1	**Horizontal Datum:**	NAD27
Source Type:	Data Survey	**Vertical Datum:**	Mean Average Sea Level
Source Date:	1956-1972	**Projection Name:**	Universal Transverse Mercator
Scale or Resolution:	Varies		
Source Name:	Urban Geology Automated Information System (UGAIS)		
Source Originators:	Geological Survey of Canada		

24	1 of 1	NE/188.7	106.6 / 3.69	lot 28 con 5 ON	WWIS

Well ID:	1502273	**Flowing (Y/N):**	
Construction Date:		**Flow Rate:**	
Use 1st:	Domestic	**Data Entry Status:**	
Use 2nd:	0	**Data Src:**	1
Final Well Status:	Water Supply	**Date Received:**	09/07/1960
Water Type:		**Selected Flag:**	TRUE
Casing Material:		**Abandonment Rec:**	
Audit No:		**Contractor:**	3601
Tag:		**Form Version:**	1
Constructn Method:		**Owner:**	
Elevation (m):		**County:**	OTTAWA-CARLETON
Elevatn Reliabilty:		**Lot:**	028
Depth to Bedrock:		**Concession:**	05
Well Depth:		**Concession Name:**	RF
Overburden/Bedrock:		**Easting NAD83:**	
Pump Rate:		**Northing NAD83:**	
Static Water Level:		**Zone:**	
Clear/Cloudy:		**UTM Reliability:**	
Municipality:	GLOUCESTER TOWNSHIP		
Site Info:			

PDF URL (Map): https://d2khazk8e83rdv.cloudfront.net/moe_mapping/downloads/2Water/Wells_pdfs/150\1502273.pdf

Additional Detail(s) (Map)

Well Completed Date:	07/19/1960
Year Completed:	1960

Depth (m):	17.6784
Latitude:	45.2873474348469
Longitude:	-75.57382047666
X:	-75.57382031560611
Y:	45.28734742802766
Path:	150\1502273.pdf

Bore Hole Information

Bore Hole ID:	10024316	**Elevation:**	
DP2BR:		**Elevrc:**	
Spatial Status:		**Zone:**	18
Code OB:		**East83:**	455000.80
Code OB Desc:		**North83:**	5015032.00
Open Hole:		**Org CS:**	
Cluster Kind:		**UTMRC:**	5
Date Completed:	07/19/1960	**UTMRC Desc:**	margin of error : 100 m - 300 m
Remarks:		**Location Method:**	p5

Location Method Desc:	Original Pre1985 UTM Rel Code 5: margin of error : 100 m - 300 m
Elevrc Desc:	
Location Source Date:	
Improvement Location Source:	
Improvement Location Method:	
Source Revision Comment:	
Supplier Comment:	

Overburden and Bedrock Materials Interval

Formation ID:	930994090
Layer:	1
Color:	
General Color:	
Material 1:	02
Material 1 Desc:	TOPSOIL
Material 2:	
Material 2 Desc:	
Material 3:	
Material 3 Desc:	
Formation Top Depth:	0.0
Formation End Depth:	14.0
Formation End Depth UOM:	ft

Overburden and Bedrock Materials Interval

Formation ID:	930994092
Layer:	3
Color:	2
General Color:	GREY
Material 1:	15
Material 1 Desc:	LIMESTONE
Material 2:	
Material 2 Desc:	
Material 3:	
Material 3 Desc:	
Formation Top Depth:	16.0
Formation End Depth:	58.0
Formation End Depth UOM:	ft

Overburden and Bedrock Materials Interval

Formation ID:	930994091
Layer:	2
Color:	
General Color:	
Material 1:	11
Material 1 Desc:	GRAVEL
Material 2:	
Material 2 Desc:	
Material 3:	
Material 3 Desc:	
Formation Top Depth:	14.0
Formation End Depth:	16.0
Formation End Depth UOM:	ft

Method of Construction & Well Use

Method Construction ID:	961502273
Method Construction Code:	1
Method Construction:	Cable Tool
Other Method Construction:	

Pipe Information

Pipe ID:	10572886
Casing No:	1
Comment:	
Alt Name:	

Construction Record - Casing

Casing ID:	930041412
Layer:	1
Material:	1
Open Hole or Material:	STEEL
Depth From:	
Depth To:	16.0
Casing Diameter:	4.0
Casing Diameter UOM:	inch
Casing Depth UOM:	ft

Construction Record - Casing

Casing ID:	930041413
Layer:	2
Material:	4
Open Hole or Material:	OPEN HOLE
Depth From:	
Depth To:	58.0
Casing Diameter:	4.0
Casing Diameter UOM:	inch
Casing Depth UOM:	ft

Results of Well Yield Testing

Pumping Test Method Desc:	PUMP
Pump Test ID:	991502273
Pump Set At:	
Static Level:	9.0
Final Level After Pumping:	14.0
Recommended Pump Depth:	24.0

Pumping Rate:	2.0
Flowing Rate:	
Recommended Pump Rate:	2.0
Levels UOM:	ft
Rate UOM:	GPM
Water State After Test Code:	1
Water State After Test:	CLEAR
Pumping Test Method:	1
Pumping Duration HR:	1
Pumping Duration MIN:	0
Flowing:	No

Water Details

Water ID:	933455048
Layer:	1
Kind Code:	1
Kind:	FRESH
Water Found Depth:	58.0
Water Found Depth UOM:	ft

25 | ***1 of 1*** | ***NE/212.7*** | ***106.9 / 4.00*** | ***lot 28 con 5 ON*** | ***WWIS***

Well ID:	1502277	**Flowing (Y/N):**	
Construction Date:		**Flow Rate:**	
Use 1st:	Domestic	**Data Entry Status:**	
Use 2nd:	0	**Data Src:**	1
Final Well Status:	Water Supply	**Date Received:**	01/19/1965
Water Type:		**Selected Flag:**	TRUE
Casing Material:		**Abandonment Rec:**	
Audit No:		**Contractor:**	1603
Tag:		**Form Version:**	1
Constructn Method:		**Owner:**	
Elevation (m):		**County:**	OTTAWA-CARLETON
Elevatn Reliabilty:		**Lot:**	028
Depth to Bedrock:		**Concession:**	05
Well Depth:		**Concession Name:**	RF
Overburden/Bedrock:		**Easting NAD83:**	
Pump Rate:		**Northing NAD83:**	
Static Water Level:		**Zone:**	
Clear/Cloudy:		**UTM Reliability:**	
Municipality:	GLOUCESTER TOWNSHIP		
Site Info:			

PDF URL (Map): https://d2khazk8e83rdv.cloudfront.net/moe_mapping/downloads/2Water/Wells_pdfs/150\1502277.pdf

Additional Detail(s) (Map)

Well Completed Date:	10/08/1964
Year Completed:	1964
Depth (m):	46.3296
Latitude:	45.287705553064
Longitude:	-75.5742066438011
X:	-75.57420648232417
Y:	45.287705545829745
Path:	150\1502277.pdf

Bore Hole Information

Bore Hole ID:	10024320	**Elevation:**	
DP2BR:		**Elevrc:**	

Spatial Status:		***Zone:***	18
Code OB:		***East83:***	454970.80
Code OB Desc:		***North83:***	5015072.00
Open Hole:		***Org CS:***	
Cluster Kind:		***UTMRC:***	5
Date Completed:	10/08/1964	***UTMRC Desc:***	margin of error : 100 m - 300 m
Remarks:		***Location Method:***	p5
Location Method Desc:	Original Pre1985 UTM Rel Code 5: margin of error : 100 m - 300 m		
Elevrc Desc:			
Location Source Date:			
Improvement Location Source:			
Improvement Location Method:			
Source Revision Comment:			
Supplier Comment:			

Overburden and Bedrock Materials Interval

Formation ID:	930994102
Layer:	3
Color:	
General Color:	
Material 1:	15
Material 1 Desc:	LIMESTONE
Material 2:	
Material 2 Desc:	
Material 3:	
Material 3 Desc:	
Formation Top Depth:	5.0
Formation End Depth:	152.0
Formation End Depth UOM:	ft

Overburden and Bedrock Materials Interval

Formation ID:	930994100
Layer:	1
Color:	
General Color:	
Material 1:	02
Material 1 Desc:	TOPSOIL
Material 2:	
Material 2 Desc:	
Material 3:	
Material 3 Desc:	
Formation Top Depth:	0.0
Formation End Depth:	4.0
Formation End Depth UOM:	ft

Overburden and Bedrock Materials Interval

Formation ID:	930994101
Layer:	2
Color:	
General Color:	
Material 1:	09
Material 1 Desc:	MEDIUM SAND
Material 2:	
Material 2 Desc:	
Material 3:	
Material 3 Desc:	
Formation Top Depth:	4.0

Formation End Depth: 5.0
Formation End Depth UOM: ft

Method of Construction & Well Use

Method Construction ID: 961502277
Method Construction Code: 1
Method Construction: Cable Tool
Other Method Construction:

Pipe Information

Pipe ID: 10572890
Casing No: 1
Comment:
Alt Name:

Construction Record - Casing

Casing ID: 930041420
Layer: 1
Material: 1
Open Hole or Material: STEEL
Depth From:
Depth To: 34.0
Casing Diameter: 2.0
Casing Diameter UOM: inch
Casing Depth UOM: ft

Construction Record - Casing

Casing ID: 930041421
Layer: 2
Material: 4
Open Hole or Material: OPEN HOLE
Depth From:
Depth To: 152.0
Casing Diameter: 2.0
Casing Diameter UOM: inch
Casing Depth UOM: ft

Results of Well Yield Testing

Pumping Test Method Desc: PUMP
Pump Test ID: 991502277
Pump Set At:
Static Level: 22.0
Final Level After Pumping: 60.0
Recommended Pump Depth: 60.0
Pumping Rate: 2.0
Flowing Rate:
Recommended Pump Rate: 2.0
Levels UOM: ft
Rate UOM: GPM
Water State After Test Code: 2
Water State After Test: CLOUDY
Pumping Test Method: 1
Pumping Duration HR: 2
Pumping Duration MIN: 0
Flowing: No

Water Details

Water ID:	933455053
Layer:	1
Kind Code:	1
Kind:	FRESH
Water Found Depth:	152.0
Water Found Depth UOM:	ft

26	1 of 1	ENE/213.6	102.1 / -0.76	5401 BANK STREET lot 29 con 5 GLOUCESTER ON	WWIS

Well ID:	1534768	***Flowing (Y/N):***	
Construction Date:		***Flow Rate:***	
Use 1st:		***Data Entry Status:***	
Use 2nd:		***Data Src:***	1
Final Well Status:	Abandoned-Other	***Date Received:***	07/08/2004
Water Type:		***Selected Flag:***	TRUE
Casing Material:		***Abandonment Rec:***	Yes
Audit No:	Z04976	***Contractor:***	1119
Tag:	A004860	***Form Version:***	3
Constructn Method:		***Owner:***	
Elevation (m):		***County:***	OTTAWA-CARLETON
Elevatn Reliabilty:		***Lot:***	029
Depth to Bedrock:		***Concession:***	05
Well Depth:		***Concession Name:***	RF
Overburden/Bedrock:		***Easting NAD83:***	
Pump Rate:		***Northing NAD83:***	
Static Water Level:		***Zone:***	
Clear/Cloudy:		***UTM Reliability:***	
Municipality:	GLOUCESTER TOWNSHIP		
Site Info:			

PDF URL (Map): https://d2khazk8e83rdv.cloudfront.net/moe_mapping/downloads/2Water/Wells_pdfs/153\1534768.pdf

Additional Detail(s) (Map)

Well Completed Date:	06/10/2004
Year Completed:	2004
Depth (m):	60.96
Latitude:	45.2855441922276
Longitude:	-75.5708159198382
X:	-75.57081575845295
Y:	45.2855441846629
Path:	153\1534768.pdf

Bore Hole Information

Bore Hole ID:	11172520	***Elevation:***	
DP2BR:		***Elevrc:***	
Spatial Status:		***Zone:***	18
Code OB:		***East83:***	455235.00
Code OB Desc:		***North83:***	5014830.00
Open Hole:		***Org CS:***	UTM83
Cluster Kind:		***UTMRC:***	3
Date Completed:	06/10/2004	***UTMRC Desc:***	margin of error : 10 - 30 m
Remarks:		***Location Method:***	wwr
Location Method Desc:	on Water Well Record		
Elevrc Desc:			
Location Source Date:			
Improvement Location Source:			
Improvement Location Method:			

Source Revision Comment:
Supplier Comment:

Overburden and Bedrock Materials Interval

Formation ID: 932968105
Layer: 1
Color:
General Color:
Material 1:
Material 1 Desc:
Material 2:
Material 2 Desc:
Material 3:
Material 3 Desc:
Formation Top Depth: 0.0
Formation End Depth: 60.959999084472656
Formation End Depth UOM: m

Annular Space/Abandonment Sealing Record

Plug ID: 933252938
Layer: 1
Plug From: 60.959999084472656
Plug To: 0.0
Plug Depth UOM: m

Method of Construction & Well Use

Method Construction ID: 961534768
Method Construction Code:
Method Construction:
Other Method Construction:

Pipe Information

Pipe ID: 11181039
Casing No: 1
Comment:
Alt Name:

27	1 of 1	E/220.9	98.9 / -4.00	lot 29 con 5 ON	WWIS

Well ID:	1502279	***Flowing (Y/N):***	
Construction Date:		***Flow Rate:***	
Use 1st:	Livestock	***Data Entry Status:***	
Use 2nd:	Domestic	***Data Src:***	1
Final Well Status:	Water Supply	***Date Received:***	11/28/1949
Water Type:		***Selected Flag:***	TRUE
Casing Material:		***Abandonment Rec:***	
Audit No:		***Contractor:***	3601
Tag:		***Form Version:***	1
Constructn Method:		***Owner:***	
Elevation (m):		***County:***	OTTAWA-CARLETON
Elevatn Reliabilty:		***Lot:***	029
Depth to Bedrock:		***Concession:***	05
Well Depth:		***Concession Name:***	RF
Overburden/Bedrock:		***Easting NAD83:***	

Pump Rate:		**Northing NAD83:**	
Static Water Level:		**Zone:**	
Clear/Cloudy:		**UTM Reliability:**	
Municipality:	GLOUCESTER TOWNSHIP		
Site Info:			

PDF URL (Map): https://d2khazk8e83rdv.cloudfront.net/moe_mapping/downloads/2Water/Wells_pdfs/150\1502279.pdf

Additional Detail(s) (Map)

Well Completed Date:	07/28/1949
Year Completed:	1949
Depth (m):	13.4112
Latitude:	45.2835759589314
Longitude:	-75.5719973204921
X:	-75.57199715870782
Y:	45.283575952052516
Path:	150\1502279.pdf

Bore Hole Information

Bore Hole ID:	10024322	**Elevation:**	
DP2BR:		**Elevrc:**	
Spatial Status:		**Zone:**	18
Code OB:		**East83:**	455140.80
Code OB Desc:		**North83:**	5014612.00
Open Hole:		**Org CS:**	
Cluster Kind:		**UTMRC:**	5
Date Completed:	07/28/1949	**UTMRC Desc:**	margin of error : 100 m - 300 m
Remarks:		**Location Method:**	p5

Location Method Desc:	Original Pre1985 UTM Rel Code 5: margin of error : 100 m - 300 m
Elevrc Desc:	
Location Source Date:	
Improvement Location Source:	
Improvement Location Method:	
Source Revision Comment:	
Supplier Comment:	

Overburden and Bedrock Materials Interval

Formation ID:	930994106
Layer:	2
Color:	
General Color:	
Material 1:	15
Material 1 Desc:	LIMESTONE
Material 2:	
Material 2 Desc:	
Material 3:	
Material 3 Desc:	
Formation Top Depth:	6.0
Formation End Depth:	44.0
Formation End Depth UOM:	ft

Overburden and Bedrock Materials Interval

Formation ID:	930994105
Layer:	1
Color:	
General Color:	

Material 1:	11
Material 1 Desc:	GRAVEL
Material 2:	
Material 2 Desc:	
Material 3:	
Material 3 Desc:	
Formation Top Depth:	0.0
Formation End Depth:	6.0
Formation End Depth UOM:	ft

Method of Construction & Well Use

Method Construction ID:	961502279
Method Construction Code:	1
Method Construction:	Cable Tool
Other Method Construction:	

Pipe Information

Pipe ID:	10572892
Casing No:	1
Comment:	
Alt Name:	

Construction Record - Casing

Casing ID:	930041425
Layer:	2
Material:	4
Open Hole or Material:	OPEN HOLE
Depth From:	
Depth To:	44.0
Casing Diameter:	4.0
Casing Diameter UOM:	inch
Casing Depth UOM:	ft

Construction Record - Casing

Casing ID:	930041424
Layer:	1
Material:	1
Open Hole or Material:	STEEL
Depth From:	
Depth To:	6.0
Casing Diameter:	4.0
Casing Diameter UOM:	inch
Casing Depth UOM:	ft

Results of Well Yield Testing

Pumping Test Method Desc:	
Pump Test ID:	991502279
Pump Set At:	
Static Level:	6.0
Final Level After Pumping:	
Recommended Pump Depth:	
Pumping Rate:	
Flowing Rate:	
Recommended Pump Rate:	
Levels UOM:	ft
Rate UOM:	GPM

Water State After Test Code:
Water State After Test:
Pumping Test Method:
Pumping Duration HR:
Pumping Duration MIN:
Flowing: No

Water Details

Water ID: 933455055
Layer: 1
Kind Code: 1
Kind: FRESH
Water Found Depth: 40.0
Water Found Depth UOM: ft

28	1 of 3	NE/226.0	107.1 / 4.24	Barry Daley 5315 Bank Street Ottawa ON	GEN

Generator Info

Generator No: ON5904624
Approval Years: 06,07,08
Status:
PO Box No:
Country:
Co Admin:
Phone No Admin:
SIC Description: Other Wood Household Furniture Manufacturing

Choice of Contact:
Contaminated Fac:
MHSW Facility:
SIC Code: 337123

Waste Detail(s)

Waste Class: 145
Waste Class Name: PAINT/PIGMENT/COATING RESIDUES

28	2 of 3	NE/226.0	107.1 / 4.24	Barry Daley 5315 Bank Street Ottawa ON	GEN

Generator Info

Generator No: ON5904624
Approval Years: 2009
Status:
PO Box No:
Country:
Co Admin:
Phone No Admin:
SIC Description: Other Wood Household Furniture Manufacturing

Choice of Contact:
Contaminated Fac:
MHSW Facility:
SIC Code: 337123

Waste Detail(s)

Waste Class: 145
Waste Class Name: PAINT/PIGMENT/COATING RESIDUES

Map Key	Number of Records	Direction/ Distance (m)	Elev/Diff (m)	Site	DB
28	3 of 3	NE/226.0	107.1 / 4.24	Barry Daley 5315 Bank Street Ottawa ON	GEN

Generator Info

Generator No:	ON5904624	Choice of Contact:	
Approval Years:	2010	Contaminated Fac:	
Status:		MHSW Facility:	
PO Box No:		SIC Code:	337123
Country:			
Co Admin:			
Phone No Admin:			
SIC Description:	Other Wood Household Furniture Manufacturing		

Waste Detail(s)

Waste Class:	145
Waste Class Name:	PAINT/PIGMENT/COATING RESIDUES

29	1 of 1	E/237.8	100.3 / -2.54	5438 Bank Street Gloucester ON K1X 1G9	EHS

Order No:	20130415037	Nearest Intersection:	
Status:	C	Municipality:	
Report Type:	Standard Report	Client Prov/State:	ON
Report Date:	24-APR-13	Search Radius (km):	.25
Date Received:	15-APR-13	X:	0
Previous Site Name:		Y:	0
Lot/Building Size:	21,780 sq ft		
Additional Info Ordered:	Fire Insur. Maps and/or Site Plans		

30	1 of 1	E/238.2	98.9 / -4.00	lot 29 con 5 ON	WWIS

Well ID:	1502278	Flowing (Y/N):	
Construction Date:		Flow Rate:	
Use 1st:	Domestic	Data Entry Status:	
Use 2nd:	0	Data Src:	1
Final Well Status:	Water Supply	Date Received:	01/05/1950
Water Type:		Selected Flag:	TRUE
Casing Material:		Abandonment Rec:	
Audit No:		Contractor:	3725
Tag:		Form Version:	1
Constructn Method:		Owner:	
Elevation (m):		County:	OTTAWA-CARLETON
Elevatn Reliabilty:		Lot:	029
Depth to Bedrock:		Concession:	05
Well Depth:		Concession Name:	RF
Overburden/Bedrock:		Easting NAD83:	
Pump Rate:		Northing NAD83:	
Static Water Level:		Zone:	
Clear/Cloudy:		UTM Reliability:	
Municipality:	GLOUCESTER TOWNSHIP		
Site Info:			

PDF URL (Map): https://d2khazk8e83rdv.cloudfront.net/moe_mapping/downloads/2Water/Wells_pdfs/150\1502278.pdf

Additional Detail(s) (Map)

Well Completed Date:	05/10/1948
Year Completed:	1948
Depth (m):	21.9456
Latitude:	45.2835778739717
Longitude:	-75.5716148111831
X:	-75.57161464899991
Y:	45.28357786652508
Path:	150\1502278.pdf

Bore Hole Information

Bore Hole ID:	10024321	***Elevation:***	
DP2BR:		***Elevrc:***	
Spatial Status:		***Zone:***	18
Code OB:		***East83:***	455170.80
Code OB Desc:		***North83:***	5014612.00
Open Hole:		***Org CS:***	
Cluster Kind:		***UTMRC:***	5
Date Completed:	05/10/1948	***UTMRC Desc:***	margin of error : 100 m - 300 m
Remarks:		***Location Method:***	p5
Location Method Desc:	Original Pre1985 UTM Rel Code 5: margin of error : 100 m - 300 m		
Elevrc Desc:			
Location Source Date:			
Improvement Location Source:			
Improvement Location Method:			
Source Revision Comment:			
Supplier Comment:			

Overburden and Bedrock Materials Interval

Formation ID:	930994104
Layer:	2
Color:	
General Color:	
Material 1:	15
Material 1 Desc:	LIMESTONE
Material 2:	12
Material 2 Desc:	STONES
Material 3:	26
Material 3 Desc:	ROCK
Formation Top Depth:	15.0
Formation End Depth:	72.0
Formation End Depth UOM:	ft

Overburden and Bedrock Materials Interval

Formation ID:	930994103
Layer:	1
Color:	
General Color:	
Material 1:	14
Material 1 Desc:	HARDPAN
Material 2:	13
Material 2 Desc:	BOULDERS
Material 3:	
Material 3 Desc:	
Formation Top Depth:	0.0
Formation End Depth:	15.0
Formation End Depth UOM:	ft

Method of Construction & Well Use

Method Construction ID:	961502278
Method Construction Code:	1
Method Construction:	Cable Tool
Other Method Construction:	

Pipe Information

Pipe ID:	10572891
Casing No:	1
Comment:	
Alt Name:	

Construction Record - Casing

Casing ID:	930041422
Layer:	1
Material:	1
Open Hole or Material:	STEEL
Depth From:	
Depth To:	15.0
Casing Diameter:	4.0
Casing Diameter UOM:	inch
Casing Depth UOM:	ft

Construction Record - Casing

Casing ID:	930041423
Layer:	2
Material:	4
Open Hole or Material:	OPEN HOLE
Depth From:	
Depth To:	72.0
Casing Diameter:	4.0
Casing Diameter UOM:	inch
Casing Depth UOM:	ft

Results of Well Yield Testing

Pumping Test Method Desc:	PUMP
Pump Test ID:	991502278
Pump Set At:	
Static Level:	3.0
Final Level After Pumping:	18.0
Recommended Pump Depth:	
Pumping Rate:	7.0
Flowing Rate:	
Recommended Pump Rate:	1.0
Levels UOM:	ft
Rate UOM:	GPM
Water State After Test Code:	1
Water State After Test:	CLEAR
Pumping Test Method:	1
Pumping Duration HR:	0
Pumping Duration MIN:	30
Flowing:	No

Water Details

Water ID:	933455054

Map Key	Number of Records	Direction/ Distance (m)	Elev/Diff (m)	Site	DB

Layer: 1
Kind Code: 1
Kind: FRESH
Water Found Depth: 64.0
Water Found Depth UOM: ft

---

31 | **1 of 21** | **W/242.6** | **107.9 / 5.00** | **2187484 Ontario Ltd.**
5151 Albion Rd
Ottawa ON | **CA**

Certificate #: 0233-7N5JZT
Application Year: 2009
Issue Date: 1/27/2009
Approval Type: Industrial Sewage Works
Status: Approved
Application Type:
Client Name:
Client Address:
Client City:
Client Postal Code:
Project Description:
Contaminants:
Emission Control:

---

31 | **2 of 21** | **W/242.6** | **107.9 / 5.00** | **Ottawa Greenbelt Construction Co. Ltd.**
5151 Albion Rd.
Ottawa ON K1X 0A5 | **GEN**

Generator Info

Generator No: ON9412866
Approval Years: 2010
Status:
PO Box No:
Country:
Co Admin:
Phone No Admin:
SIC Description: Water and Sewer Line and Related Structures Construction

Choice of Contact:
Contaminated Fac:
MHSW Facility:
SIC Code: 237110

Waste Detail(s)

Waste Class: 213
Waste Class Name: PETROLEUM DISTILLATES

Waste Detail(s)

Waste Class: 252
Waste Class Name: WASTE OILS & LUBRICANTS

---

31 | **3 of 21** | **W/242.6** | **107.9 / 5.00** | **Ottawa Greenbelt Construction Co. Ltd.**
5151 Albion Rd.
Ottawa ON K1X 0A5 | **GEN**

Generator Info

Generator No: ON9412866
Approval Years: 2011

Choice of Contact:
Contaminated Fac:

Map Key	Number of Records	Direction/ Distance (m)	Elev/Diff (m)	Site	DB

Status:
PO Box No:
Country:
Co Admin:
Phone No Admin:
SIC Description: Water and Sewer Line and Related Structures Construction

MHSW Facility:
SIC Code: 237110

Waste Detail(s)

Waste Class: 252
Waste Class Name: WASTE OILS & LUBRICANTS

Waste Detail(s)

Waste Class: 213
Waste Class Name: PETROLEUM DISTILLATES

31	4 of 21	W/242.6	107.9 / 5.00	R.W. Tomlinson Ltd. 5151 Albion Rd. Ottawa ON K1X 0A5	GEN

Generator Info

Generator No: ON9412866
Approval Years: 2012
Status:
PO Box No:
Country:
Co Admin:
Phone No Admin:
SIC Description: Water and Sewer Line and Related Structures Construction

Choice of Contact:
Contaminated Fac:
MHSW Facility:
SIC Code: 237110

Waste Detail(s)

Waste Class: 252
Waste Class Name: WASTE OILS & LUBRICANTS

Waste Detail(s)

Waste Class: 213
Waste Class Name: PETROLEUM DISTILLATES

31	5 of 21	W/242.6	107.9 / 5.00	R.W. Tomlinson Ltd. 5151 Albion Rd. Ottawa ON	GEN

Generator Info

Generator No: ON9412866
Approval Years: 2013
Status:
PO Box No:
Country:
Co Admin:
Phone No Admin:
SIC Description: WATER AND SEWER LINE AND RELATED STRUCTURES CONSTRUCTION

Choice of Contact:
Contaminated Fac:
MHSW Facility:
SIC Code: 237110

Map Key	Number of Records	Direction/ Distance (m)	Elev/Diff (m)	Site	DB

Waste Detail(s)

Waste Class: 213
Waste Class Name: PETROLEUM DISTILLATES

Waste Detail(s)

Waste Class: 252
Waste Class Name: WASTE OILS & LUBRICANTS

31	6 of 21	W/242.6	107.9 / 5.00	Greenbelt Construction 5151 Albion Road Ottawa ON	GEN

Generator Info

Generator No: ON4497471
Approval Years: 2013
Status:
PO Box No:
Country:
Co Admin:
Phone No Admin:
SIC Description: WATER AND SEWER LINE AND RELATED STRUCTURES CONSTRUCTION, LAND SUBDIVISION

Choice of Contact:
Contaminated Fac:
MHSW Facility:
SIC Code: 237110, 237210

Waste Detail(s)

Waste Class: 221
Waste Class Name: LIGHT FUELS

Waste Detail(s)

Waste Class: 252
Waste Class Name: WASTE OILS & LUBRICANTS

Waste Detail(s)

Waste Class: 251
Waste Class Name: OIL SKIMMINGS & SLUDGES

31	7 of 21	W/242.6	107.9 / 5.00	R.W. Tomlinson Ltd 5151 Albion Road Ottawa ON	GEN

Generator Info

Generator No: ON3849302
Approval Years: 2013
Status:
PO Box No:
Country:
Co Admin:
Phone No Admin:
SIC Description: AUTOMOTIVE EXHAUST SYSTEM REPAIR

Choice of Contact:
Contaminated Fac:
MHSW Facility:
SIC Code: 811112

Map Key	Number of Records	Direction/ Distance (m)	Elev/Diff (m)	Site	DB

Waste Detail(s)

Waste Class: 251
Waste Class Name: OIL SKIMMINGS & SLUDGES

Waste Detail(s)

Waste Class: 252
Waste Class Name: WASTE OILS & LUBRICANTS

31	8 of 21	W/242.6	107.9 / 5.00	2187484 Ontario Ltd. 5151 Albion Rd Ottawa ON K1T 3V6	ECA

Approval No: 0233-7N5JZT
Approval Date: 2009-01-27
Status: Approved
Record Type: ECA
Link Source: IDS
SWP Area Name:
Approval Type: ECA-INDUSTRIAL SEWAGE WORKS
Project Type: INDUSTRIAL SEWAGE WORKS
Business Name: 2187484 Ontario Ltd.
Address: 5151 Albion Rd
Full Address:
Full PDF Link: https://www.accessenvironment.ene.gov.on.ca/instruments/4765-7KXLYE-14.pdf
PDF Site Location:

MOE District:
City:
Longitude:
Latitude:
Geometry X:
Geometry Y:

31	9 of 21	W/242.6	107.9 / 5.00	Greenbelt Construction 5151 Albion Road Ottawa ON K1X0A5	GEN

Generator Info

Generator No: ON4497471
Approval Years: 2016
Status:
PO Box No:
Country: Canada
Co Admin: Craig Bellinger
Phone No Admin: 613-822-1867 Ext.
SIC Description: WATER AND SEWER LINE AND RELATED STRUCTURES CONSTRUCTION, LAND SUBDIVISION

Choice of Contact: CO_ADMIN
Contaminated Fac: No
MHSW Facility: No
SIC Code: 237110, 237210

Waste Detail(s)

Waste Class: 212
Waste Class Name: ALIPHATIC SOLVENTS

Waste Detail(s)

Waste Class: 252
Waste Class Name: WASTE OILS & LUBRICANTS

Waste Detail(s)

Waste Class: 251
Waste Class Name: OIL SKIMMINGS & SLUDGES

Map Key	Number of Records	Direction/ Distance (m)	Elev/Diff (m)	Site	DB

Waste Detail(s)

Waste Class: 221
Waste Class Name: LIGHT FUELS

31	*10 of 21*	*W/242.6*	*107.9 / 5.00*	***R.W. Tomlinson Ltd.*** ***5151 Albion Rd.*** ***Ottawa ON K1X 0A5***	***GEN***

Generator Info

Generator No:	ON9412866	***Choice of Contact:***	CO_ADMIN
Approval Years:	2016	***Contaminated Fac:***	No
Status:		***MHSW Facility:***	No
PO Box No:		***SIC Code:***	237110
Country:	Canada		
Co Admin:	Craig Bellinger		
Phone No Admin:	613-822-1867 Ext.		
SIC Description:	WATER AND SEWER LINE AND RELATED STRUCTURES CONSTRUCTION		

Waste Detail(s)

Waste Class: 213
Waste Class Name: PETROLEUM DISTILLATES

Waste Detail(s)

Waste Class: 252
Waste Class Name: WASTE OILS & LUBRICANTS

Waste Detail(s)

Waste Class: 212
Waste Class Name: ALIPHATIC SOLVENTS

31	*11 of 21*	*W/242.6*	*107.9 / 5.00*	***R.W. Tomlinson Ltd*** ***5151 Albion Road*** ***Ottawa ON K1X 1A2***	***GEN***

Generator Info

Generator No:	ON3849302	***Choice of Contact:***	CO_ADMIN
Approval Years:	2016	***Contaminated Fac:***	No
Status:		***MHSW Facility:***	No
PO Box No:		***SIC Code:***	811112
Country:	Canada		
Co Admin:	Craig Bellinger		
Phone No Admin:	6138221867 Ext.		
SIC Description:	AUTOMOTIVE EXHAUST SYSTEM REPAIR		

Waste Detail(s)

Waste Class: 252
Waste Class Name: WASTE OILS & LUBRICANTS

Map Key	Number of Records	Direction/ Distance (m)	Elev/Diff (m)	Site	DB

Waste Detail(s)

Waste Class: 251
Waste Class Name: OIL SKIMMINGS & SLUDGES

2017 Generator Info

Gen No: ON3849302
ID: 15399
Contaminated Fac: N
MHSW Facility: N
NAICS Code1: 811112
NAICS Code2:
NAICS Code3:
Gen Name: R.W. Tomlinson Ltd
Gen Div:
Gen Op Name: R.W. Tomlinson Ltd
Gen Op Div:
Site Adrs1: 5151 Albion Road
Site Bldg:
Site Pobox:
Province In: ONTARIO
Site Adrs2:
Site City: Ottawa
Province Out:
Site Postal Code: K1X 1A2
Site Country: Canada
Co Official: ROB PIERCE
Co Admin: Craig Bellinger

Choice of Contact: CO_ADMIN
Phone No Official: 6138221867 Ext.
Phone No Admin: 6138221867 Ext.
County Ont: OTTAWA CARLTON (RM)
County Out:
District: 402

31	12 of 21	W/242.6	107.9 / 5.00	Greenbelt Construction 5151 Albion Road Ottawa ON K1X0A5	GEN

Generator Info

Generator No: ON4497471
Approval Years: 2015
Status:
PO Box No:
Country: Canada
Co Admin: Craig Bellinger
Phone No Admin: 613-822-1867 Ext.
SIC Description: WATER AND SEWER LINE AND RELATED STRUCTURES CONSTRUCTION, LAND SUBDIVISION

Choice of Contact: CO_ADMIN
Contaminated Fac: No
MHSW Facility: No
SIC Code: 237110, 237210

Waste Detail(s)

Waste Class: 221
Waste Class Name: LIGHT FUELS

Waste Detail(s)

Waste Class: 251
Waste Class Name: OIL SKIMMINGS & SLUDGES

Waste Detail(s)

Waste Class: 212
Waste Class Name: ALIPHATIC SOLVENTS

Map Key	Number of Records	Direction/ Distance (m)	Elev/Diff (m)	Site	DB

Waste Detail(s)

Waste Class: 252
Waste Class Name: WASTE OILS & LUBRICANTS

Map Key	Number of Records	Direction/ Distance (m)	Elev/Diff (m)	Site	DB
31	13 of 21	W/242.6	107.9 / 5.00	R.W. Tomlinson Ltd 5151 Albion Road Ottawa ON K1X 1A2	GEN

Generator Info

Generator No:	ON3849302	***Choice of Contact:***	CO_ADMIN
Approval Years:	2015	***Contaminated Fac:***	No
Status:		***MHSW Facility:***	No
PO Box No:		***SIC Code:***	811112
Country:	Canada		
Co Admin:	Craig Bellinger		
Phone No Admin:	6138221867 Ext.		
SIC Description:	AUTOMOTIVE EXHAUST SYSTEM REPAIR		

Waste Detail(s)

Waste Class: 252
Waste Class Name: WASTE OILS & LUBRICANTS

Waste Detail(s)

Waste Class: 251
Waste Class Name: OIL SKIMMINGS & SLUDGES

Map Key	Number of Records	Direction/ Distance (m)	Elev/Diff (m)	Site	DB
31	14 of 21	W/242.6	107.9 / 5.00	R.W. Tomlinson Ltd. 5151 Albion Rd. Ottawa ON K1X 0A5	GEN

Generator Info

Generator No:	ON9412866	***Choice of Contact:***	CO_ADMIN
Approval Years:	2015	***Contaminated Fac:***	No
Status:		***MHSW Facility:***	No
PO Box No:		***SIC Code:***	237110
Country:	Canada		
Co Admin:	Craig Bellinger		
Phone No Admin:	613-822-1867 Ext.		
SIC Description:	WATER AND SEWER LINE AND RELATED STRUCTURES CONSTRUCTION		

Waste Detail(s)

Waste Class: 212
Waste Class Name: ALIPHATIC SOLVENTS

Waste Detail(s)

Waste Class: 252
Waste Class Name: WASTE OILS & LUBRICANTS

Map Key	Number of Records	Direction/ Distance (m)	Elev/Diff (m)	Site	DB

Waste Detail(s)

Waste Class: 213
Waste Class Name: PETROLEUM DISTILLATES

31	15 of 21	W/242.6	107.9 / 5.00	R.W. Tomlinson Ltd. 5151 Albion Rd. Ottawa ON K1X 0A5	GEN

Generator Info

Generator No: ON9412866
Approval Years: 2014
Status:
PO Box No:
Country: Canada
Co Admin: Craig Bellinger
Phone No Admin: 613-822-1867 Ext.
SIC Description: WATER AND SEWER LINE AND RELATED STRUCTURES CONSTRUCTION

Choice of Contact: CO_ADMIN
Contaminated Fac: No
MHSW Facility: No
SIC Code: 237110

Waste Detail(s)

Waste Class: 252
Waste Class Name: WASTE OILS & LUBRICANTS

Waste Detail(s)

Waste Class: 213
Waste Class Name: PETROLEUM DISTILLATES

Waste Detail(s)

Waste Class: 212
Waste Class Name: ALIPHATIC SOLVENTS

31	16 of 21	W/242.6	107.9 / 5.00	Greenbelt Construction 5151 Albion Road Ottawa ON K1X0A5	GEN

Generator Info

Generator No: ON4497471
Approval Years: 2014
Status:
PO Box No:
Country: Canada
Co Admin: Craig Bellinger
Phone No Admin: 613-822-1867 Ext.
SIC Description: WATER AND SEWER LINE AND RELATED STRUCTURES CONSTRUCTION, LAND SUBDIVISION

Choice of Contact: CO_ADMIN
Contaminated Fac: No
MHSW Facility: No
SIC Code: 237110, 237210

Waste Detail(s)

Waste Class: 251
Waste Class Name: OIL SKIMMINGS & SLUDGES

Waste Detail(s)

Waste Class: 212
Waste Class Name: ALIPHATIC SOLVENTS

Waste Detail(s)

Waste Class: 252
Waste Class Name: WASTE OILS & LUBRICANTS

Waste Detail(s)

Waste Class: 221
Waste Class Name: LIGHT FUELS

Map Key	Number of Records	Direction/ Distance (m)	Elev/Diff (m)	Site	DB
31	17 of 21	W/242.6	107.9 / 5.00	R.W. Tomlinson Ltd 5151 Albion Road Ottawa ON K1X 1A2	GEN

Generator Info

Generator No:	ON3849302	**Choice of Contact:**	CO_ADMIN
Approval Years:	2014	**Contaminated Fac:**	No
Status:		**MHSW Facility:**	No
PO Box No:		**SIC Code:**	811112
Country:	Canada		
Co Admin:	Craig Bellinger		
Phone No Admin:	6138221867 Ext.		
SIC Description:	AUTOMOTIVE EXHAUST SYSTEM REPAIR		

Waste Detail(s)

Waste Class: 252
Waste Class Name: WASTE OILS & LUBRICANTS

Waste Detail(s)

Waste Class: 251
Waste Class Name: OIL SKIMMINGS & SLUDGES

Map Key	Number of Records	Direction/ Distance (m)	Elev/Diff (m)	Site	DB
31	18 of 21	W/242.6	107.9 / 5.00	R.W. Tomlinson Ltd. 5151 Albion Rd. Ottawa ON K1X 0A5	GEN

Generator Info

Generator No:	ON9412866	**Choice of Contact:**	
Approval Years:	As of Dec 2018	**Contaminated Fac:**	
Status:	Registered	**MHSW Facility:**	
PO Box No:		**SIC Code:**	
Country:	Canada		
Co Admin:			
Phone No Admin:			
SIC Description:			

Waste Detail(s)

Waste Class: 251 L
Waste Class Name: Waste oils/sludges (petroleum based)

Waste Detail(s)

Waste Class: 252 L
Waste Class Name: Waste crankcase oils and lubricants

Waste Detail(s)

Waste Class: 212 L
Waste Class Name: Aliphatic solvents and residues

Waste Detail(s)

Waste Class: 213 L
Waste Class Name: Petroleum distillates

Waste Detail(s)

Waste Class: 221 I
Waste Class Name: Light fuels

31	19 of 21	W/242.6	107.9 / 5.00	R.W. Tomlinson Ltd. 5151 Albion Rd. Ottawa ON K1X 0A5	GEN

Generator Info

Generator No:	ON9412866	**Choice of Contact:**	
Approval Years:	As of Jul 2020	**Contaminated Fac:**	
Status:	Registered	**MHSW Facility:**	
PO Box No:		**SIC Code:**	
Country:	Canada		
Co Admin:			
Phone No Admin:			
SIC Description:			

Waste Detail(s)

Waste Class: 145 I
Waste Class Name: Wastes from the use of pigments, coatings and paints

Waste Detail(s)

Waste Class: 252 L
Waste Class Name: Waste crankcase oils and lubricants

Waste Detail(s)

Waste Class: 212 L
Waste Class Name: Aliphatic solvents and residues

Waste Detail(s)

Waste Class: 213 L

Map Key	Number of Records	Direction/ Distance (m)	Elev/Diff (m)	Site	DB

Waste Class Name: Petroleum distillates

Waste Detail(s)

Waste Class: 251 L
Waste Class Name: Waste oils/sludges (petroleum based)

Waste Detail(s)

Waste Class: 221 I
Waste Class Name: Light fuels

31	20 of 21	W/242.6	107.9 / 5.00	R.W. Tomlinson Ltd. 5151 Albion Rd. Ottawa ON K1X 0A5	GEN

Generator Info

Generator No:	ON9412866	***Choice of Contact:***	
Approval Years:	As of Nov 2021	***Contaminated Fac:***	
Status:	Registered	***MHSW Facility:***	
PO Box No:		***SIC Code:***	
Country:	Canada		
Co Admin:			
Phone No Admin:			
SIC Description:			

Waste Detail(s)

Waste Class: 252 L
Waste Class Name: Waste crankcase oils and lubricants

Waste Detail(s)

Waste Class: 213 L
Waste Class Name: Petroleum distillates

Waste Detail(s)

Waste Class: 331 I
Waste Class Name: Waste compressed gases including cylinders

Waste Detail(s)

Waste Class: 212 L
Waste Class Name: Aliphatic solvents and residues

Waste Detail(s)

Waste Class: 145 I
Waste Class Name: Wastes from the use of pigments, coatings and paints

Waste Detail(s)

Waste Class: 251 L
Waste Class Name: Waste oils/sludges (petroleum based)

Map Key	Number of Records	Direction/ Distance (m)	Elev/Diff (m)	Site	DB

Waste Detail(s)

Waste Class: 221 I
Waste Class Name: Light fuels

31	21 of 21	W/242.6	107.9 / 5.00	R.W. Tomlinson Ltd. 5151 Albion Road South Ottawa ON	GEN

Generator Info

Generator No: ON9412866
Approval Years: As of Oct 2022
Status: Registered
PO Box No:
Country: Canada
Co Admin:
Phone No Admin:
SIC Description:

Choice of Contact:
Contaminated Fac:
MHSW Facility:
SIC Code:

Waste Detail(s)

Waste Class: 145 I
Waste Class Name: PAINT/PIGMENT/COATING RESIDUES

Waste Detail(s)

Waste Class: 221 I
Waste Class Name: LIGHT FUELS

Waste Detail(s)

Waste Class: 252 L
Waste Class Name: WASTE OILS & LUBRICANTS

Waste Detail(s)

Waste Class: 212 L
Waste Class Name: ALIPHATIC SOLVENTS

Waste Detail(s)

Waste Class: 251 L
Waste Class Name: OIL SKIMMINGS & SLUDGES

Waste Detail(s)

Waste Class: 331 I
Waste Class Name: WASTE COMPRESSED GASES

Waste Detail(s)

Waste Class: 213 L
Waste Class Name: PETROLEUM DISTILLATES

Generator Info as of Dec 2024

Generator No:	ON9412866
Generator Company Name:	R.W. Tomlinson Ltd.
Street:	5151 Albion Road South
City:	Ottawa
Province State:	Ontario
Country:	Canada
Postal Code:	K1X 0A5
Waste Class:	252 L,213 L,212 L,251 L,221 I,145 I,331 I,263 L

Waste Class Decoded:

252 - WASTE OILS & LUBRICANTS; 213 - PETROLEUM DISTILLATES; 212 - ALIPHATIC SOLVENTS; 251 - OIL SKIMMINGS & SLUDGES; 221 - LIGHT FUELS; 145 - PAINT/PIGMENT/COATING RESIDUES; 331 - WASTE COMPRESSED GASES; 263 - ORGANIC LABORATORY CHEMICALS

2017 Generator Info

Gen No:	ON9412866	***Choice of Contact:***	CO_ADMIN
ID:	36772	***Phone No Official:***	613-822-1867 Ext.
Contaminated Fac:	N	***Phone No Admin:***	613-822-1867 Ext.
MHSW Facility:	N	***County Ont:***	OTTAWA CARLTON (RM)
NAICS Code1:	237110	***County Out:***	
NAICS Code2:		***District:***	402
NAICS Code3:			
Gen Name:	R.W. Tomlinson Ltd.		
Gen Div:			
Gen Op Name:	R.W. Tomlinson Ltd.		
Gen Op Div:			
Site Adrs1:	5151 Albion Rd.		
Site Bldg:			
Site Pobox:			
Province In:	ONTARIO		
Site Adrs2:			
Site City:	Ottawa		
Province Out:			
Site Postal Code:	K1X 0A5		
Site Country:	Canada		
Co Official:	Rob Pierce		
Co Admin:	Courtney Mondoux		

2017 Generator Manifest

ID:	65361	***Sum Received Qty:***	720.0
Generator No:	ON9412866	***Waste Class Name:***	ALIPHATIC SOLVENTS
Receiver Type:	035	***Count Manifests:***	2
Waste Char:	L	***District:***	402
Waste Code:	212		

2017 Generator Manifest

ID:	65362	***Sum Received Qty:***	1000.0
Generator No:	ON9412866	***Waste Class Name:***	LIGHT FUELS
Receiver Type:	035	***Count Manifests:***	1
Waste Char:	I	***District:***	402
Waste Code:	221		

2017 Generator Manifest

ID:	65363	***Sum Received Qty:***	7679.0
Generator No:	ON9412866	***Waste Class Name:***	WASTE OILS & LUBRICANTS

Receiver Type:	035	***Count Manifests:***	8
Waste Char:	L	***District:***	402
Waste Code:	252		

2018 Generator Info

Gen No:	ON9412866	***Choice of Contact:***	CO_ADMIN
ID:	37507	***Phone No Official:***	613-690-3260 Ext.
Contaminated Fac:	N	***Phone No Admin:***	613-690-3261 Ext.
MHSW Facility:	N	***County Ont:***	OTTAWA CARLTON (RM)
NAICS Code1:	237110	***County Out:***	
NAICS Code2:		***District:***	402
NAICS Code3:			
Gen Name:	R.W. Tomlinson Ltd.		
Gen Div:			
Gen Op Name:	R.W. Tomlinson Ltd.		
Gen Op Div:			
Site Adrs1:	5151 Albion Rd.		
Site Bldg:			
Site Pobox:			
Province In:	ONTARIO		
Site Adrs2:			
Site City:	Ottawa		
Province Out:			
Site Postal Code:	K1X 0A5		
Site Country:	Canada		
Co Official:	Rob Pierce		
Co Admin:	Courtney Mondoux		

2018 Generator Manifest

ID:	65880	***Sum Received Qty:***	8540.0
Generator No:	ON9412866	***Waste Class Name:***	OIL SKIMMINGS & SLUDGES
Receiver Type:	035	***Count Manifests:***	2
Waste Char:	L	***District:***	402
Waste Code:	251		

2018 Generator Manifest

ID:	65879	***Sum Received Qty:***	26090.0
Generator No:	ON9412866	***Waste Class Name:***	ALIPHATIC SOLVENTS
Receiver Type:	035	***Count Manifests:***	4
Waste Char:	L	***District:***	402
Waste Code:	212		

2018 Generator Manifest

ID:	65881	***Sum Received Qty:***	13335.0
Generator No:	ON9412866	***Waste Class Name:***	WASTE OILS & LUBRICANTS
Receiver Type:	035	***Count Manifests:***	10
Waste Char:	L	***District:***	402
Waste Code:	252		

2019 Generator Info

Gen No:	ON9412866	***Choice of Contact:***	CO_ADMIN
ID:	38041	***Phone No Official:***	613-690-3260 Ext.
Contaminated Fac:	N	***Phone No Admin:***	613-690-3261 Ext.
MHSW Facility:	N	***County Ont:***	OTTAWA CARLTON (RM)
NAICS Code1:	237110	***County Out:***	
NAICS Code2:		***District:***	402
NAICS Code3:			

Gen Name:	R.W. Tomlinson Ltd.
Gen Div:	
Gen Op Name:	R.W. Tomlinson Ltd.
Gen Op Div:	
Site Adrs1:	5151 Albion Rd.
Site Bldg:	
Site Pobox:	
Province In:	ONTARIO
Site Adrs2:	
Site City:	Ottawa
Province Out:	
Site Postal Code:	K1X 0A5
Site Country:	Canada
Co Official:	Rob Pierce
Co Admin:	Courtney Mondoux

2019 Generator Manifest

ID:	65888	***Sum Received Qty:***	685.0
Generator No:	ON9412866	***Waste Class Name:***	ALIPHATIC SOLVENTS
Receiver Type:	035	***Count Manifests:***	1
Waste Char:	L	***District:***	402
Waste Code:	212		

2019 Generator Manifest

ID:	65890	***Sum Received Qty:***	16756.0
Generator No:	ON9412866	***Waste Class Name:***	WASTE OILS & LUBRICANTS
Receiver Type:	035	***Count Manifests:***	12
Waste Char:	L	***District:***	402
Waste Code:	252		

2019 Generator Manifest

ID:	65889	***Sum Received Qty:***	2640.0
Generator No:	ON9412866	***Waste Class Name:***	OIL SKIMMINGS & SLUDGES
Receiver Type:	035	***Count Manifests:***	1
Waste Char:	L	***District:***	402
Waste Code:	251		

2019 Generator Manifest

ID:	65887	***Sum Received Qty:***	1000.0
Generator No:	ON9412866	***Waste Class Name:***	PAINT/PIGMENT/COATING RESIDUES
Receiver Type:	035	***Count Manifests:***	1
Waste Char:	I	***District:***	402
Waste Code:	145		

2020 Generator Info

Gen No:	ON9412866	***Choice of Contact:***	CO_ADMIN
ID:	37797	***Phone No Official:***	613-690-3260 Ext.
Contaminated Fac:	N	***Phone No Admin:***	613-690-3508 Ext.
MHSW Facility:	N	***County Ont:***	OTTAWA CARLTON (RM)
NAICS Code1:	237110	***County Out:***	
NAICS Code2:		***District:***	402
NAICS Code3:			
Gen Name:	R.W. Tomlinson Ltd.		
Gen Div:			
Gen Op Name:	R.W. Tomlinson Ltd.		
Gen Op Div:			
Site Adrs1:	5151 Albion Rd.		

Site Bldg:	
Site Pobox:	
Province In:	ONTARIO
Site Adrs2:	
Site City:	Ottawa
Province Out:	
Site Postal Code:	K1X 0A5
Site Country:	Canada
Co Official:	Rob Pierce
Co Admin:	Brittany Strank

2020 Generator Manifest

ID:	61996	***Sum Received Qty:***	18260.0
Generator No:	ON9412866	***Waste Class Name:***	WASTE OILS & LUBRICANTS
Receiver Type:	035	***Count Manifests:***	13
Waste Char:	L	***District:***	402
Waste Code:	252		

2020 Generator Manifest

ID:	61995	***Sum Received Qty:***	4620.0
Generator No:	ON9412866	***Waste Class Name:***	OIL SKIMMINGS & SLUDGES
Receiver Type:	035	***Count Manifests:***	2
Waste Char:	L	***District:***	402
Waste Code:	251		

2020 Generator Manifest

ID:	61994	***Sum Received Qty:***	1630.0
Generator No:	ON9412866	***Waste Class Name:***	ALIPHATIC SOLVENTS
Receiver Type:	035	***Count Manifests:***	3
Waste Char:	L	***District:***	402
Waste Code:	212		

2021 Generator Info

Gen No:	ON9412866	***Choice of Contact:***	CO_ADMIN
ID:	38786	***Phone No Official:***	613-690-3260 Ext.
Contaminated Fac:	N	***Phone No Admin:***	613-690-3508 Ext.
MHSW Facility:	N	***County Ont:***	OTTAWA CARLTON (RM)
NAICS Code1:	237110	***County Out:***	
NAICS Code2:		***District:***	402
NAICS Code3:			
Gen Name:	R.W. Tomlinson Ltd.		
Gen Div:			
Gen Op Name:	R.W. Tomlinson Ltd.		
Gen Op Div:			
Site Adrs1:	5151 Albion Rd.		
Site Bldg:			
Site Pobox:			
Province In:	ONTARIO		
Site Adrs2:			
Site City:	Ottawa		
Province Out:			
Site Postal Code:	K1X 0A5		
Site Country:	Canada		
Co Official:	Rob Pierce		
Co Admin:	Brittany Strank		

2021 Generator Manifest

ID:	64814	**Sum Received Qty:**	1250.0
Generator No:	ON9412866	**Waste Class Name:**	LIGHT FUELS
Receiver Type:	035	**Count Manifests:**	2
Waste Char:	I	**District:**	402
Waste Code:	221		

2021 Generator Manifest

ID:	64817	**Sum Received Qty:**	550.0
Generator No:	ON9412866	**Waste Class Name:**	WASTE COMPRESSED GASES
Receiver Type:	035	**Count Manifests:**	5
Waste Char:	I	**District:**	402
Waste Code:	331		

2021 Generator Manifest

ID:	64813	**Sum Received Qty:**	850.0
Generator No:	ON9412866	**Waste Class Name:**	ALIPHATIC SOLVENTS
Receiver Type:	035	**Count Manifests:**	2
Waste Char:	L	**District:**	402
Waste Code:	212		

2021 Generator Manifest

ID:	64815	**Sum Received Qty:**	13263.0
Generator No:	ON9412866	**Waste Class Name:**	OIL SKIMMINGS & SLUDGES
Receiver Type:	035	**Count Manifests:**	3
Waste Char:	L	**District:**	402
Waste Code:	251		

2021 Generator Manifest

ID:	64816	**Sum Received Qty:**	13681.0
Generator No:	ON9412866	**Waste Class Name:**	WASTE OILS & LUBRICANTS
Receiver Type:	035	**Count Manifests:**	10
Waste Char:	L	**District:**	402
Waste Code:	252		

---

32 | ***1 of 1*** | ***NE/246.5*** | ***107.9 / 5.00*** | ***lot 28 con 5 ON*** | ***WWIS***

Well ID:	1502272	**Flowing (Y/N):**	
Construction Date:		**Flow Rate:**	
Use 1st:	Domestic	**Data Entry Status:**	
Use 2nd:	0	**Data Src:**	1
Final Well Status:	Water Supply	**Date Received:**	12/19/1958
Water Type:		**Selected Flag:**	TRUE
Casing Material:		**Abandonment Rec:**	
Audit No:		**Contractor:**	3601
Tag:		**Form Version:**	1
Constructn Method:		**Owner:**	
Elevation (m):		**County:**	OTTAWA-CARLETON
Elevatn Reliabilty:		**Lot:**	028
Depth to Bedrock:		**Concession:**	05
Well Depth:		**Concession Name:**	RF
Overburden/Bedrock:		**Easting NAD83:**	
Pump Rate:		**Northing NAD83:**	
Static Water Level:		**Zone:**	
Clear/Cloudy:		**UTM Reliability:**	
Municipality:	GLOUCESTER TOWNSHIP		
Site Info:			

PDF URL (Map): https://d2khazk8e83rdv.cloudfront.net/moe_mapping/downloads/2Water/Wells_pdfs/150\1502272.pdf

Additional Detail(s) (Map)

Well Completed Date: 10/28/1958
Year Completed: 1958
Depth (m): 15.24
Latitude: 45.2880643113647
Longitude: -75.5744653027172
X: -75.57446514131465
Y: 45.28806430348066
Path: 150\1502272.pdf

Bore Hole Information

Bore Hole ID: 10024315
DP2BR:
Spatial Status:
Code OB:
Code OB Desc:
Open Hole:
Cluster Kind:
Date Completed: 10/28/1958
Remarks:
Location Method Desc: Original Pre1985 UTM Rel Code 5: margin of error : 100 m - 300 m
Elevrc Desc:
Location Source Date:
Improvement Location Source:
Improvement Location Method:
Source Revision Comment:
Supplier Comment:

Elevation:
Elevrc:
Zone: 18
East83: 454950.80
North83: 5015112.00
Org CS:
UTMRC: 5
UTMRC Desc: margin of error : 100 m - 300 m
Location Method: p5

Overburden and Bedrock Materials Interval

Formation ID: 930994088
Layer: 1
Color:
General Color:
Material 1: 05
Material 1 Desc: CLAY
Material 2: 13
Material 2 Desc: BOULDERS
Material 3:
Material 3 Desc:
Formation Top Depth: 0.0
Formation End Depth: 12.0
Formation End Depth UOM: ft

Overburden and Bedrock Materials Interval

Formation ID: 930994089
Layer: 2
Color:
General Color:
Material 1: 15
Material 1 Desc: LIMESTONE
Material 2:
Material 2 Desc:
Material 3:
Material 3 Desc:

Formation Top Depth:	12.0
Formation End Depth:	50.0
Formation End Depth UOM:	ft

Method of Construction & Well Use

Method Construction ID:	961502272
Method Construction Code:	1
Method Construction:	Cable Tool
Other Method Construction:	

Pipe Information

Pipe ID:	10572885
Casing No:	1
Comment:	
Alt Name:	

Construction Record - Casing

Casing ID:	930041411
Layer:	2
Material:	4
Open Hole or Material:	OPEN HOLE
Depth From:	
Depth To:	50.0
Casing Diameter:	4.0
Casing Diameter UOM:	inch
Casing Depth UOM:	ft

Construction Record - Casing

Casing ID:	930041410
Layer:	1
Material:	1
Open Hole or Material:	STEEL
Depth From:	
Depth To:	21.0
Casing Diameter:	4.0
Casing Diameter UOM:	inch
Casing Depth UOM:	ft

Results of Well Yield Testing

Pumping Test Method Desc:	PUMP
Pump Test ID:	991502272
Pump Set At:	
Static Level:	8.0
Final Level After Pumping:	14.0
Recommended Pump Depth:	
Pumping Rate:	4.0
Flowing Rate:	
Recommended Pump Rate:	
Levels UOM:	ft
Rate UOM:	GPM
Water State After Test Code:	1
Water State After Test:	CLEAR
Pumping Test Method:	1
Pumping Duration HR:	1
Pumping Duration MIN:	0
Flowing:	No

Water Details

Water ID:	933455047
Layer:	1
Kind Code:	1
Kind:	FRESH
Water Found Depth:	50.0
Water Found Depth UOM:	ft

33 ***1 of 1*** ***NE/246.5*** ***107.9 / 5.00*** ***ON*** ***BORE***

Borehole ID:	614617	***Inclin FLG:***	No
OGF ID:	215515563	***SP Status:***	Initial Entry
Status:		***Surv Elev:***	No
Type:	Borehole	***Piezometer:***	No
Use:		***Primary Name:***	
Completion Date:	OCT-1958	***Municipality:***	
Static Water Level:	3.4	***Lot:***	
Primary Water Use:		***Township:***	
Sec. Water Use:		***Latitude DD:***	45.288065
Total Depth m:	15.2	***Longitude DD:***	-75.574466
Depth Ref:	Ground Surface	***UTM Zone:***	18
Depth Elev:		***Easting:***	454951
Drill Method:		***Northing:***	5015112
Orig Ground Elev m:	110	***Location Accuracy:***	
Elev Reliabil Note:		***Accuracy:***	Not Applicable
DEM Ground Elev m:	109		
Concession:			
Location D:			
Survey D:			
Comments:			

Borehole Geology Stratum

Geology Stratum ID:	218398865	***Mat Consistency:***	
Top Depth:	0	***Material Moisture:***	
Bottom Depth:	3.7	***Material Texture:***	
Material Color:		***Non Geo Mat Type:***	
Material 1:	Clay	***Geologic Formation:***	
Material 2:	Boulders	***Geologic Group:***	
Material 3:		***Geologic Period:***	
Material 4:		***Depositional Gen:***	
Gsc Material Description:			
Stratum Description:	CLAY.		

Geology Stratum ID:	218398866	***Mat Consistency:***	
Top Depth:	3.7	***Material Moisture:***	
Bottom Depth:	15.2	***Material Texture:***	
Material Color:		***Non Geo Mat Type:***	
Material 1:	Limestone	***Geologic Formation:***	
Material 2:		***Geologic Group:***	
Material 3:		***Geologic Period:***	
Material 4:		***Depositional Gen:***	
Gsc Material Description:			
Stratum Description:	LIMESTONE. 00050E AT 351.0 FEET.00048ROCK. VELOCITY = 5700. BEDROCK. SEISMIC VELOCITY = **Note: Many records provided by the department have a truncated [Stratum Description] field.		

Source

Source Type:	Data Survey	***Source Appl:***	Spatial/Tabular

Source Orig:	Geological Survey of Canada	***Source Iden:***	1
Source Date:	1956-1972	***Scale or Res:***	Varies
Confidence:		***Horizontal:***	NAD27
Observatio:		***Verticalda:***	Mean Average Sea Level
Source Name:	Urban Geology Automated Information System (UGAIS)		
Source Details:	File: OTTAWA2.txt RecordID: 07125 NTS_Sheet:		
Confiden 1:			

Source List

Source Identifier:	1	***Horizontal Datum:***	NAD27
Source Type:	Data Survey	***Vertical Datum:***	Mean Average Sea Level
Source Date:	1956-1972	***Projection Name:***	Universal Transverse Mercator
Scale or Resolution:	Varies		
Source Name:	Urban Geology Automated Information System (UGAIS)		
Source Originators:	Geological Survey of Canada		

Unplottable Summary

Total: 46 Unplottable sites

DB	Company Name/Site Name	Address	City	Postal
AGR	Newcastle Developments Inc.	Lot 28, Con IV RF	OTTAWA ON	
AGR	R.W. Tomlinson Limited	Lot 28, 29, Con 5 Lot 28, 29, Con 5	GLOUCESTER ON	
CA	CITY	BANK ST.	GLOUCESTER CITY ON	
CA	R.W. Tomlinson Limited	Mobile Facility	Ottawa ON	
CA	OSSORY CANADA INC.	PRIVATE BLDG. BANK ST.	OTTAWA CITY ON	
CA	MINISTRY OF TRANSPORTATION	HIGHWAY #31, LAT. CATCHBASINS	OTTAWA CITY ON	
CA	MACDONALD DEVELOPMENT CORP.	BANK ST.	OTTAWA CITY ON	
CA	MACDONALD DEVELOPMENT CORP.-PLAZA	EASEMENT-BANK STREET	OTTAWA CITY ON	
CONV	Taggart Construction Limited	Bank Street	South Ottawa ON	
CONV	R.W. TOMLINSON LIMITED		ON	
DTNK	W O STINSON & SON LTD*	HWY 31	OTTAWA ON	
DTNK	UPI ENERGY LP*	HWY 31	OTTAWA ON	
DTNK	368178 ONTARIO LIMITED O/A SPRATT AGGREGATES	LOT 29 CON 4 HWY 31	GLOUCESTER TWP ON	K0A 1L0
EBR	R.W. Tomlinson Limited	Mobile Facility Ottawa CITY OF OTTAWA	ON	
EBR	R. W. Tomlinson	Part Lot 28, 29 Concession 5. The site is directly south of the Rideau Road Quarry. Gloucester	ON	
ECA	City of Ottawa	Bank St	Ottawa ON	K2H 5E3
ECA	R.W. Tomlinson Limited	Mobile Facility	Ottawa ON	K1G 3N4

EHS		Bank St	Ottawa ON	
EHS		Bank St	Ottawa ON	
GEN	Hydro Ottawa Ltd.	Bank St	Ottawa ON	
NPRI	R.W. TOMLINSON LIMITED		Ottawa ON	
PRT	NAZIMA MEDEWAR	HWY 31	OTTAWA ON	
PRT	SPRATT SAND & GRAVEL LTD	LOT 29 CON 4 HWY 31	GLOUCESTER TWP ON	
PTTW	Greely Sand & Gravel Inc.		ON	
PTTW	R.W. Tomlinson Limited		ON	
PTTW	Greely Sand & Gravel Inc.	Lot: Part of Lot 29, Concession: 4	Ottawa ON	
RST	DRUMMOND'S GAS	HIGHWAY 31	GLOUCESTER ON	K1B3B8
RST	CAPITAL CITY GAS	HIGHWAY 31	GLOUCESTER ON	K1G3N4
RST	CAPITAL CITY GAS	HIGHWAY 31	GLOUCESTER ON	K1G 3N4
RST	DRUMMOND'S GAS	HIGHWAY 31	GLOUCESTER ON	K1B 3B8
SPL	OC TRANSPO	BANK ST. SOUTH MOTOR VEHICLE (OPERATING FLUID)	OTTAWA CITY ON	
SPL	R.W. Tomlinson Limited		Ottawa ON	
SPL	QUEENSWAY TANK LINES	CANADIAN TIRE GAS BAR BANK STREET TANK TRUCK (CARGO)	OTTAWA CITY ON	
SPL	ESSO PETROLEUM CANADA	BANK STREET SERVICE STATION	OTTAWA CITY ON	
SPL	ONTARIO HYDRO	BANK ST TRANSFORMER	GLOUCESTER CITY ON	
SPL	PIONEER PETROLEUMS LTD.	BANK STREET SOUTH PIONEER GAS STATION. SERVICE STATION	OTTAWA CITY ON	
WWIS		con 4	ON	
WWIS		lot 28	ON	
WWIS		lot 28	ON	
WWIS		lot 29	ON	

WWIS	lot 30	ON
WWIS	lot 28	ON
WWIS	lot 28	ON
WWIS	lot 28 con 5	ON
WWIS	lot 28 con 4	ON
WWIS	lot 28	ON

Unplottable Report

Site: ***Newcastle Developments Inc.***
Lot 28, Con IV RF OTTAWA ON

Database: ***AGR***

ID:	4064	***Effective Date:***	
Current Status:	ACTIVE	***Licenced Area (ha):***	83.3
Authority Type:		***Extraction Area:***	
Section:		***OGF ID:***	320686312
Location Name:		***Max Tonnage:***	
Address Line 1:	237 Argyle Avenue	***Water Status:***	Below Water
Address Line 2:	Ottawa	***District Name:***	Kemptville Kingston District
Address City:	OTTAWA	***Location Accuracy:***	Within 20 metres
Address Pcode:	K2P 1B8	***Geom Updt Datetime:***	2024-11-19T10:04:22.0000000Z
Geographc Township:	GLOUCESTER	***Effective Datetime:***	2024-11-19T09:58:49.0000000Z
District:		***System Datetime:***	2024-11-19T21:59:59.0000000Z
Auth Type Desc:	CLASS A LICENCE > 20000 TONNES	***Refreshed Datetime:***	2024-12-12T03:50:49.0000000Z
Operation Type:	Pit	***Max Annual Tonnage:***	
Unlimited Tonnage:	Yes	***X:***	
Status Date:		***Y:***	
Upper Tier Munici:	OTTAWA-CARLETON R		
Lower Tier Munici:	OTTAWA		
Source Detail:			
Geometry:			
Source:	Aggregate Site Authorized - Active		

Site: ***R.W. Tomlinson Limited***
Lot 28, 29, Con 5 Lot 28, 29, Con 5 GLOUCESTER ON

Database: ***AGR***

ID:	600121	***Effective Date:***	
Current Status:		***Licenced Area (ha):***	40
Authority Type:		***Extraction Area:***	
Section:		***OGF ID:***	
Location Name:		***Max Tonnage:***	
Address Line 1:		***Water Status:***	
Address Line 2:		***District Name:***	
Address City:		***Location Accuracy:***	
Address Pcode:		***Geom Updt Datetime:***	
Geographc Township:		***Effective Datetime:***	
District:	Kemptville District	***System Datetime:***	
Auth Type Desc:	CLASS A LICENCE > 20000 TONNES	***Refreshed Datetime:***	
Operation Type:	QUARRY	***Max Annual Tonnage:***	99999999
Unlimited Tonnage:	Yes	***X:***	
Status Date:		***Y:***	
Upper Tier Munici:	OTTAWA-CARLETON R		
Lower Tier Munici:	OTTAWA		
Source Detail:			
Geometry:			
Source:			

Site: ***CITY***
BANK ST. GLOUCESTER CITY ON

Database: ***CA***

Certificate #:	3-0859-85-006
Application Year:	85
Issue Date:	8/1/85
Approval Type:	Municipal sewage
Status:	Approved

Application Type:
Client Name:
Client Address:
Client City:
Client Postal Code:
Project Description:
Contaminants:
Emission Control:

Site: ***R.W. Tomlinson Limited***
Mobile Facility Ottawa ON

Database: ***CA***

Certificate #:	4667-7VVM63
Application Year:	2009
Issue Date:	10/30/2009
Approval Type:	Air
Status:	Approved
Application Type:	
Client Name:	
Client Address:	
Client City:	
Client Postal Code:	
Project Description:	
Contaminants:	
Emission Control:	

Site: ***OSSORY CANADA INC.***
PRIVATE BLDG. BANK ST. OTTAWA CITY ON

Database: ***CA***

Certificate #:	3-0515-87-
Application Year:	87
Issue Date:	4/23/1987
Approval Type:	Municipal sewage
Status:	Approved
Application Type:	
Client Name:	
Client Address:	
Client City:	
Client Postal Code:	
Project Description:	
Contaminants:	
Emission Control:	

Site: ***MINISTRY OF TRANSPORTATION***
HIGHWAY #31, LAT. CATCHBASINS OTTAWA CITY ON

Database: ***CA***

Certificate #:	3-1342-93-
Application Year:	93
Issue Date:	12/31/1993
Approval Type:	Municipal sewage
Status:	Preliminary approval
Application Type:	
Client Name:	
Client Address:	
Client City:	
Client Postal Code:	
Project Description:	
Contaminants:	
Emission Control:	

Site: ***MACDONALD DEVELOPMENT CORP.***
BANK ST. OTTAWA CITY ON

Database: ***CA***

Certificate #: 3-1072-88-
Application Year: 88
Issue Date: 9/28/1988
Approval Type: Municipal sewage
Status: Approved
Application Type:
Client Name:
Client Address:
Client City:
Client Postal Code:
Project Description:
Contaminants:
Emission Control:

Site: ***MACDONALD DEVELOPMENT CORP.-PLAZA EASEMENT-BANK STREET OTTAWA CITY ON***

Database: ***CA***

Certificate #: 3-1864-86-
Application Year: 86
Issue Date: 12/19/1986
Approval Type: Municipal sewage
Status: Approved
Application Type:
Client Name:
Client Address:
Client City:
Client Postal Code:
Project Description:
Contaminants:
Emission Control:

Site: ***Taggart Construction Limited Bank Street South Ottawa ON***

Database: ***CONV***

File No: 010503
Crown Brief No:
Court Location:
Publication City:
Publication Title:
Act:
Act(s):
First Matter:
Second Matter:
Investigation 1:
Investigation 2:
Penalty Imposed:
Location:
Region:
Ministry District:
Description: On December 3, 2009, Taggart Construction Limited pleaded guilty to one violation under the Ontario Water Resources Act for failing to comply with a Provincial Officer Order to submit weekly water taking records showing daily water taking volumes. The company was contracted to install municipal services for the Findlay Creek Subdivision located on Bank Street in South Ottawa. A ministry inspection of the construction site in the fall of 2007 revealed concerns with water taking activities and a Provincial Officer Order was issued. One of the requirements of the Order, related to keeping accurate water taking records and submitting them to the ministry, was not complied with. The company was charged following an investigation by the ministry's Investigations and Enforcement Branch and was fined $5,000 plus victim fine surcharge. The company was given 30 days to pay the fine.
Background:
URL:

Additional Details

Publication Date:
Count: 1
Act: Provincial Officer Order
Regulation:

Section:
Act/Regulation/Section: Provincial Officer Order
Date of Offence:
Date of Conviction:
Date Charged: December 3, 2009
Charge Disposition: fine, victim fine surcharge
Fine: $5,000
Synopsis:

Site: ***R.W. TOMLINSON LIMITED ON*** ***Database:*** ***CONV***

File No:
Crown Brief No: 01-0198-0415
Court Location:
Publication City:
Publication Title:
Act:
Act(s):
First Matter:
Second Matter:
Investigation 1:
Investigation 2:
Penalty Imposed:
Description: FAIL TO COMPLY SAFETY TRAINING, FAIL TO SUBMIT REPORTS TO DIRECTOR, COMMIT OFFENCE OF TRANSFERRING WASTE OIL WITHOUT GEN. REG. DOCUMENT
Background:
URL:

Location:
Region: EASTERN REGION
Ministry District: OTTAWA

Additional Details

Publication Date:
Count: 1
Act: EPA
Regulation: 347
Section: 18 (1)
Act/Regulation/Section: EPA 347 18 (1)
Date of Offence:
Date of Conviction:
Date Charged: 2/25/2003
Charge Disposition: FINED
Fine: $3500
Synopsis:

Site: ***W O STINSON & SON LTD****
HWY 31 OTTAWA ON ***Database:*** ***DTNK***

Delisted Expired Fuel Safety Facilities

Instance No: 10449391
Status: EXPIRED
Instance ID: 18397
Instance Type: FS Highway Tank - Gas/Diesel
Instance Creation Dt:
Instance Install Dt:
Item Description:
Manufacturer:
Model:
Serial No:
ULC Standard:
Quantity:
Unit of Measure:
Overfill Prot Type:
Creation Date:

Expired Date:
Max Hazard Rank:
Facility Location:
Facility Type:
Fuel Type 2:
Fuel Type 3:
Panam Related:
Panam Venue Nm:
External Identifier:
Item:
Piping Steel:
Piping Galvanized:
Tank Single Wall St:
Piping Underground:
Tank Underground:

Next Periodic Str DT:		***Source:***	
TSSA Base Sched Cycle 2:			
TSSAMax Hazard Rank 1:			
TSSA Risk Based Periodic Yn:			
TSSA Volume of Directives:			
TSSA Periodic Exempt:			
TSSA Statutory Interval:			
TSSA Recd Insp Interva:			
TSSA Recd Tolerance:			
TSSA Program Area:			
TSSA Program Area 2:			
Description:	FS HIGHWAY TANK - GASOLINE/DIESEL		
Original Source:	EXP		
Record Date:	Up to Mar 2012		

Site: ***UPI ENERGY LP****
HWY 31 OTTAWA ON

Database: ***DTNK***

Delisted Expired Fuel Safety Facilities

Instance No:	10454099	***Expired Date:***	
Status:	EXPIRED	***Max Hazard Rank:***	
Instance ID:	18935	***Facility Location:***	
Instance Type:	FS Highway Tank - Gas/Diesel	***Facility Type:***	
Instance Creation Dt:		***Fuel Type 2:***	
Instance Install Dt:		***Fuel Type 3:***	
Item Description:		***Panam Related:***	
Manufacturer:		***Panam Venue Nm:***	
Model:		***External Identifier:***	
Serial No:		***Item:***	
ULC Standard:		***Piping Steel:***	
Quantity:		***Piping Galvanized:***	
Unit of Measure:		***Tank Single Wall St:***	
Overfill Prot Type:		***Piping Underground:***	
Creation Date:		***Tank Underground:***	
Next Periodic Str DT:		***Source:***	
TSSA Base Sched Cycle 2:			
TSSAMax Hazard Rank 1:			
TSSA Risk Based Periodic Yn:			
TSSA Volume of Directives:			
TSSA Periodic Exempt:			
TSSA Statutory Interval:			
TSSA Recd Insp Interva:			
TSSA Recd Tolerance:			
TSSA Program Area:			
TSSA Program Area 2:			
Description:	FS HIGHWAY TANK - GASOLINE/DIESEL		
Original Source:	EXP		
Record Date:	Up to Mar 2012		

Site: ***368178 ONTARIO LIMITED O/A SPRATT AGGREGATES***
LOT 29 CON 4 HWY 31 GLOUCESTER TWP ON K0A 1L0

Database: ***DTNK***

Delisted Expired Fuel Safety Facilities

Instance No:	9555235	***Expired Date:***	8/1/1990
Status:	EXPIRED	***Max Hazard Rank:***	
Instance ID:		***Facility Location:***	
Instance Type:	FS Facility	***Facility Type:***	
Instance Creation Dt:		***Fuel Type 2:***	
Instance Install Dt:		***Fuel Type 3:***	
Item Description:		***Panam Related:***	

Manufacturer:
Model:
Serial No:
ULC Standard:
Quantity:
Unit of Measure:
Overfill Prot Type:
Creation Date:
Next Periodic Str DT:
TSSA Base Sched Cycle 2:
TSSAMax Hazard Rank 1:
TSSA Risk Based Periodic Yn:
TSSA Volume of Directives:
TSSA Periodic Exempt:
TSSA Statutory Interval:
TSSA Recd Insp Interva:
TSSA Recd Tolerance:
TSSA Program Area:
TSSA Program Area 2:
Description:
Original Source: EXP
Record Date: Up to May 2013

Panam Venue Nm:
External Identifier:
Item:
Piping Steel:
Piping Galvanized:
Tank Single Wall St:
Piping Underground:
Tank Underground:
Source:

Site: ***R.W. Tomlinson Limited***
Mobile Facility Ottawa CITY OF OTTAWA ON

Database: ***EBR***

EBR Registry No: 010-4078
Ministry Ref No: 2891-7FVQ5M
Notice Type: Instrument Decision
Notice Stage:
Notice Date: November 06, 2009
Proposal Date: July 03, 2008
Year: 2008
Instrument Type: (EPA s. 9) - Approval for discharge into the natural environment other than water (i.e. Air)
Off Instrument Name:
Posted By:
Company Name: R.W. Tomlinson Limited
Site Address:
Location Other:
Proponent Name:
Proponent Address: 5597 Power Road, Ottawa Ontario, Canada K1G 3N4
Comment Period:
URL:
Summary:

Decision Posted:
Exception Posted:
Section:
Act 1:
Act 2:
Site Location Map:

Site Location Details:

Mobile Facility Ottawa CITY OF OTTAWA

Site: ***R. W. Tomlinson***
Part Lot 28, 29 Concession 5. The site is directly south of the Rideau Road Quarry. Gloucester ON

Database: ***EBR***

EBR Registry No: IB04E3031
Ministry Ref No: FSD - KEM 02/04
Notice Type: Instrument Decision
Notice Stage:
Notice Date: September 18, 2006
Proposal Date: April 19, 2004
Year: 2004
Instrument Type: (ARA s. 7 (2) (a)) - Issuance of a Class A licence to remove more than 20,000 tonnes of aggregate annually from a pit or a quarry
Off Instrument Name:
Posted By:
Company Name: R. W. Tomlinson
Site Address:
Location Other:

Decision Posted:
Exception Posted:
Section:
Act 1:
Act 2:
Site Location Map:

Proponent Name:
Proponent Address: 5597 Power Road, Gloucester Ontario, K1G 3N4
Comment Period:
URL:
Summary:

Site Location Details:

Part Lot 28, 29 Concession 5. The site is directly south of the Rideau Road Quarry. Gloucester

---

Site: ***City of Ottawa***
Bank St Ottawa ON K2H 5E3

Database: ***ECA***

Approval No:	0699-D49N2H	***MOE District:***	Ottawa
Approval Date:	April 18, 2024	***City:***	
Status:	Approved	***Longitude:***	
Record Type:	ECA	***Latitude:***	
Link Source:	IDS	***Geometry X:***	-8415176.869
SWP Area Name:	South Nation	***Geometry Y:***	5672372.244

Approval Type: ECA-MUNICIPAL AND PRIVATE SEWAGE WORKS
Project Type: MUNICIPAL AND PRIVATE SEWAGE WORKS
Business Name: City of Ottawa
Address: Bank St
Full Address:
Full PDF Link: https://www.accessenvironment.ene.gov.on.ca/instruments/2206-D3QL9H-14.pdf
PDF Site Location: Bank Street
City of Ottawa, Ontario

Site: ***R.W. Tomlinson Limited***
Mobile Facility Ottawa ON K1G 3N4

Database: ***ECA***

Approval No:	4667-7VVM63	***MOE District:***	
Approval Date:	2009-10-30	***City:***	
Status:	Revoked and/or Replaced	***Longitude:***	
Record Type:	ECA	***Latitude:***	
Link Source:	IDS	***Geometry X:***	
SWP Area Name:		***Geometry Y:***	

Approval Type: ECA-AIR
Project Type: AIR
Business Name: R.W. Tomlinson Limited
Address: Mobile Facility
Full Address:
Full PDF Link: https://www.accessenvironment.ene.gov.on.ca/instruments/2891-7FVQ5M-14.pdf
PDF Site Location:

Site:
Bank St Ottawa ON

Database: ***EHS***

Order No:	20060427021	***Nearest Intersection:***	
Status:	C	***Municipality:***	
Report Type:	Custom Report	***Client Prov/State:***	ON
Report Date:	5/5/2006	***Search Radius (km):***	0.25
Date Received:	4/26/2006	***X:***	-75.670288
Previous Site Name:		***Y:***	45.364953
Lot/Building Size:			
Additional Info Ordered:			

Site:
Bank St Ottawa ON

Database: ***EHS***

Order No:	20031121005	***Nearest Intersection:***	See Faxed Map
Status:	C	***Municipality:***	

Report Type:	Basic Report	***Client Prov/State:***	ON
Report Date:	11/25/03	***Search Radius (km):***	0.50
Date Received:	11/21/03	***X:***	-75.654252
Previous Site Name:		***Y:***	45.363635
Lot/Building Size:			
Additional Info Ordered:			

Site: ***Hydro Ottawa Ltd.***
Bank St Ottawa ON

Database: ***GEN***

Generator Info

Generator No:	ON8798860	***Choice of Contact:***	
Approval Years:	03,04	***Contaminated Fac:***	
Status:		***MHSW Facility:***	
PO Box No:		***SIC Code:***	
Country:			
Co Admin:			
Phone No Admin:			
SIC Description:			

Site: ***R.W. TOMLINSON LIMITED***
Ottawa ON

Database: ***NPRI***

NPRI ID:	7200011897	***Org ID:***	
Other ID:		***Submit Date:***	
No Other ID:		***Last Modified:***	
Track ID:		***Contact ID:***	
Report ID:	826	***Cont Type:***	MED
Report Type:		***Contact Title:***	
Rpt Type ID:		***Cont First Name:***	
Report Year:	2011	***Cont Last Name:***	
Not-Current Rpt?:		***Contact Position:***	
Yr of Last Filed Rpt:		***Contact Fax:***	
Fac ID:		***Contact Ph.:***	
Fac Name:	CRM CARP	***Cont Area Code:***	
Fac Address1:		***Contact Tel.:***	
Fac Address2:		***Contact Ext.:***	
Fac Postal Zip:		***Cont Fax Area Cde:***	
Facility Lat:		***Contact Fax:***	
Facility Long:		***Contact Email:***	
DLS (Last Filed Rpt):		***Latitude:***	
Facility DLS:		***Longitude:***	
Datum:		***UTM Zone:***	
Facility Cmnts:		***UTM Northing:***	
URL:		***UTM Easting:***	
No of Empl.:	8	***Waste Streams:***	
Parent Co.:		***No Streams:***	
No Parent Co.:		***Waste Off Sites:***	
Pollut Prev Cmnts:		***No Off Sites:***	
Stacks:		***Shutdown:***	
No of Stacks:		***No of Shutdown:***	
Canadian SIC Code (2 digit):			
Canadian SIC Code:			
SIC Code Description:			
American SIC Code:			
NAICS Code (2 digit):	32		
NAICS 2 Description:	Manufacturing		
NAICS Code (4 digit):	3273		
NAICS 4 Description:	Cement and Concrete Product Manufacturing		
NAICS Code (6 digit):	327320		
NAICS 6 Description:	Ready-Mix Concrete Manufacturing		

Site: ***NAZIMA MEDEWAR***

Database: ***PRT***

HWY 31 OTTAWA ON

Location ID:	11082
Type:	retail
Expiry Date:	1996-03-31
Capacity (L):	36368
Licence #:	0016234001

Site: ***SPRATT SAND & GRAVEL LTD***
LOT 29 CON 4 HWY 31 GLOUCESTER TWP ON

Database: ***PRT***

Location ID:	5324
Type:	retail
Expiry Date:	1991-07-31
Capacity (L):	0
Licence #:	0022901001

Site: ***Greely Sand & Gravel Inc.***
ON

Database: ***PTTW***

EBR Registry No:	011-4911	***Decision Posted:***	
Ministry Ref No:	7173-8N8NRF	***Exception Posted:***	
Notice Type:	Instrument Decision	***Section:***	
Notice Stage:		***Act 1:***	
Notice Date:	June 14, 2012	***Act 2:***	
Proposal Date:	November 04, 2011	***Site Location Map:***	
Year:	2011		
Instrument Type:	(OWRA s. 34) - Permit to Take Water		
Off Instrument Name:			
Posted By:			
Company Name:	Greely Sand & Gravel Inc.		
Site Address:			
Location Other:			
Proponent Name:			
Proponent Address:	1971 Old Prescott Road, P.O. Box 430, R.R. #2, Greely, Ottawa Ontario, Canada K4P 1N6		
Comment Period:			
URL:			
Summary:			

Site Location Details:

Greely Aggregate Washing Plant Address: Lot: Part of Lot 29, Concession: 4, Geographic Township: GLOUCESTER, Ottawa, City District Office: Ottawa GeoReference: Map Datum: Unknown, Zone: 18, Accuracy Estimate: 1-10 metres eg. Good Quality GPS, Method: GPS, UTM Easting: 453693, UTM Northing: 5014100, , LIO GeoReference: Zone: , UTM Easting: , UTM Northing: , Latitude: , Longitude: GLOUCESTER

Site: ***R.W. Tomlinson Limited***
ON

Database: ***PTTW***

EBR Registry No:	010-5329	***Decision Posted:***	
Ministry Ref No:	3248-7LXR8J	***Exception Posted:***	
Notice Type:	Instrument Decision	***Section:***	
Notice Stage:		***Act 1:***	
Notice Date:	April 14, 2009	***Act 2:***	
Proposal Date:	December 04, 2008	***Site Location Map:***	
Year:	2008		
Instrument Type:	(OWRA s. 34) - Permit to Take Water		
Off Instrument Name:			
Posted By:			
Company Name:	R.W. Tomlinson Limited		
Site Address:			
Location Other:			
Proponent Name:			
Proponent Address:	5597 Power Road, Ottawa Ontario, Canada K1G 3N4		

Comment Period:
URL:
Summary:

Site Location Details:

R.W. Tomlinson Limited Address: Lot: 20, Concession: 7, Ottawa, City District Office: Ottawa GeoReference: Map Datum: NAD83, Zone: 18, Accuracy Estimate: 10-30 metres eg. Medium Quality GPS, Method: Map, UTM Easting: 470954, UTM Northing: 5024837 CITY OF OTTAWA

Site: ***Greely Sand & Gravel Inc.***
Lot: Part of Lot 29, Concession: 4 Ottawa ON

Database: ***PTTW***

EBR Registry No:	011-4911	***Decision Posted:***	
Ministry Ref No:	7173-8N8NRF	***Exception Posted:***	
Notice Type:	Instrument Proposal	***Section:***	
Notice Stage:		***Act 1:***	
Notice Date:		***Act 2:***	
Proposal Date:	November 04, 2011	***Site Location Map:***	
Year:	2011		
Instrument Type:	(OWRA s. 34) - Permit to take water		
Off Instrument Name:			
Posted By:			
Company Name:			
Site Address:			
Location Other:			
Proponent Name:			
Proponent Address:	1971 Old Prescott Road P.O. Box 430, R.R. #2 Greely, Ottawa Ontario Canada K4P 1N6		
Comment Period:			
URL:			
Summary:			

Site Location Details:

Lot: Part of Lot 29, Concession: 4, Geographic Township: GLOUCESTER, Ottawa, City

---

Site: ***DRUMMOND'S GAS***
HIGHWAY 31 GLOUCESTER ON K1B3B8

Database: ***RST***

Headcode:	01186800
Headcode Desc:	SERVICE STATIONS GASOLINE OIL & NATURAL
Phone:	6138221391
List Name:	
Description:	

Site: ***CAPITAL CITY GAS***
HIGHWAY 31 GLOUCESTER ON K1G3N4

Database: ***RST***

Headcode:	01186800
Headcode Desc:	SERVICE STATIONS GASOLINE OIL & NATURAL
Phone:	6138221324
List Name:	
Description:	

Site: ***CAPITAL CITY GAS***
HIGHWAY 31 GLOUCESTER ON K1G 3N4

Database: ***RST***

Headcode:	01186800
Headcode Desc:	SERVICE STATIONS-GASOLINE, OIL & NATURAL GAS
Phone:	
List Name:	
Description:	

Site: ***DRUMMOND'S GAS***
HIGHWAY 31 GLOUCESTER ON K1B 3B8

Database: ***RST***

Headcode:	01186800
Headcode Desc:	SERVICE STATIONS-GASOLINE, OIL & NATURAL GAS
Phone:	
List Name:	
Description:	

Site: ***OC TRANSPO***
BANK ST. SOUTH MOTOR VEHICLE (OPERATING FLUID) OTTAWA CITY ON

Database: ***SPL***

Ref No:	223917	***Municipality No:***	20107
Year:		***Nature of Damage:***	
Incident Dt:	4/11/2002	***Discharger Report:***	
Dt MOE Arvl on Scn:		***Material Group:***	
MOE Reported Dt:	4/11/2002	***Impact to Health:***	
Dt Document Closed:		***Agency Involved:***	
Site No:			
MOE Response:			
Site County/District:			
Site Geo Ref Meth:			
Site District Office:			
Nearest Watercourse:			
Site Name:			
Site Address:			
Site Region:			
Site Municipality:	OTTAWA CITY		
Site Lot:			
Site Conc:			
Site Geo Ref Accu:			
Site Map Datum:			
Northing:			
Easting:			
Entity Operating Name:			
Client Name:			
Client Type:			
Source Type:			
Incident Cause:	PIPE/HOSE LEAK		
Incident Preceding Spill:			
Incident Reason:	UNKNOWN		
Incident Summary:	SPILL OF DIESEL FUEL TO GRND, CLEAN UP CREW ON THE WAY		
Environment Impact:	POSSIBLE		
Health Env Consequence:			
Nature of Impact:	Soil contamination		
Contaminant Qty:			
Contaminant Qty 1:			
Contaminant Unit:			
Contaminant Code:			
Contaminant Name:			
Contaminant Limit 1:			
Contam Limit Freq 1:			
Contaminant UN No 1:			
Receiving Medium:	LAND		
Activity Preceding Spill:			
Property 2nd Watershed:			
Property Tertiary Watershed:			
Sector Type:			
SAC Action Class:			
Call Report Locatn Geodata:			
Time Reported:			
System Facility Address:			

Site: ***R.W. Tomlinson Limited***
Ottawa ON

Database: ***SPL***

Ref No:	5848-9W4RW6	***Municipality No:***	
Year:		***Nature of Damage:***	
Incident Dt:	5/1/2015	***Discharger Report:***	
Dt MOE Arvl on Scn:		***Material Group:***	
MOE Reported Dt:	5/1/2015	***Impact to Health:***	
Dt Document Closed:		***Agency Involved:***	
Site No:	NA		
MOE Response:	N		
Site County/District:			
Site Geo Ref Meth:			
Site District Office:			
Nearest Watercourse:			
Site Name:	Bearbrook bridge on Hwy 417 east bound<UNOFFICIAL>		
Site Address:			
Site Region:			
Site Municipality:	Ottawa		
Site Lot:			
Site Conc:			
Site Geo Ref Accu:			
Site Map Datum:			
Northing:			
Easting:			
Entity Operating Name:			
Client Name:	R.W. Tomlinson Limited		
Client Type:			
Source Type:			
Incident Cause:	Leak/Break		
Incident Preceding Spill:			
Incident Reason:	Operator/Human Error		
Incident Summary:	R.W. Tomlinson: Sediment release to Bearbrook tributary		
Environment Impact:			
Health Env Consequence:			
Nature of Impact:	Land		
Contaminant Qty:			
Contaminant Qty 1:			
Contaminant Unit:			
Contaminant Code:			
Contaminant Name:			
Contaminant Limit 1:			
Contam Limit Freq 1:			
Contaminant UN No 1:			
Receiving Medium:			
Activity Preceding Spill:			
Property 2nd Watershed:			
Property Tertiary Watershed:			
Sector Type:			
SAC Action Class:	Land Spills		
Call Report Locatn Geodata:			
Time Reported:			
System Facility Address:			

Site: ***QUEENSWAY TANK LINES***
CANADIAN TIRE GAS BAR BANK STREET TANK TRUCK (CARGO) OTTAWA CITY ON

Database: ***SPL***

Ref No:	41622	***Municipality No:***	20101
Year:		***Nature of Damage:***	
Incident Dt:	10/2/1990	***Discharger Report:***	
Dt MOE Arvl on Scn:		***Material Group:***	
MOE Reported Dt:	10/2/1990	***Impact to Health:***	
Dt Document Closed:		***Agency Involved:***	MCCR
Site No:			
MOE Response:			
Site County/District:			
Site Geo Ref Meth:			

Site District Office:
Nearest Watercourse:
Site Name:
Site Address:
Site Region:
Site Municipality: OTTAWA CITY
Site Lot:
Site Conc:
Site Geo Ref Accu:
Site Map Datum:
Northing:
Easting:
Entity Operating Name:
Client Name:
Client Type:
Source Type:
Incident Cause: CONTAINER OVERFLOW
Incident Preceding Spill:
Incident Reason: ERROR
Incident Summary: QUEENSWAY TANK LINES: 4 LGASOLINE SPILLED AT GAS BAR
Environment Impact: NOT ANTICIPATED
Health Env Consequence:
Nature of Impact:
Contaminant Qty:
Contaminant Qty 1:
Contaminant Unit:
Contaminant Code:
Contaminant Name:
Contaminant Limit 1:
Contam Limit Freq 1:
Contaminant UN No 1:
Receiving Medium: LAND
Activity Preceding Spill:
Property 2nd Watershed:
Property Tertiary Watershed:
Sector Type:
SAC Action Class:
Call Report Locatn Geodata:
Time Reported:
System Facility Address:

Site: ***ESSO PETROLEUM CANADA***
BANK STREET SERVICE STATION OTTAWA CITY ON

Database: ***SPL***

Ref No: 147934
Year:
Incident Dt: 10/16/1997
Dt MOE Arvl on Scn:
MOE Reported Dt: 10/16/1997
Dt Document Closed:
Site No:
MOE Response:
Site County/District:
Site Geo Ref Meth:
Site District Office:
Nearest Watercourse:
Site Name:
Site Address:
Site Region:
Site Municipality: OTTAWA CITY
Site Lot:
Site Conc:
Site Geo Ref Accu:
Site Map Datum:
Northing:
Easting:
Entity Operating Name:

Municipality No: 20101
Nature of Damage:
Discharger Report:
Material Group:
Impact to Health:
Agency Involved:

Client Name:
Client Type:
Source Type:
Incident Cause: PIPE/HOSE LEAK
Incident Preceding Spill:
Incident Reason: DAMAGE BY MOVING EQUIPMENT
Incident Summary: ESSO SERVICE STATION: 40 L GASOLINE TO GROUND
Environment Impact: NOT ANTICIPATED
Health Env Consequence:
Nature of Impact:
Contaminant Qty:
Contaminant Qty 1:
Contaminant Unit:
Contaminant Code:
Contaminant Name:
Contaminant Limit 1:
Contam Limit Freq 1:
Contaminant UN No 1:
Receiving Medium: LAND
Activity Preceding Spill:
Property 2nd Watershed:
Property Tertiary Watershed:
Sector Type:
SAC Action Class:
Call Report Locatn Geodata:
Time Reported:
System Facility Address:

Site: ***ONTARIO HYDRO***
BANK ST TRANSFORMER GLOUCESTER CITY ON

Database: ***SPL***

Ref No: 19785
Year:
Incident Dt: 7/9/1988
Dt MOE Arvl on Scn:
MOE Reported Dt: 7/11/1988
Dt Document Closed:
Site No:
MOE Response:
Site County/District:
Site Geo Ref Meth:
Site District Office:
Nearest Watercourse:
Site Name:
Site Address:
Site Region:
Site Municipality: GLOUCESTER CITY
Site Lot:
Site Conc:
Site Geo Ref Accu:
Site Map Datum:
Northing:
Easting:
Entity Operating Name:
Client Name:
Client Type:
Source Type:
Incident Cause: COOLING SYSTEM LEAK
Incident Preceding Spill:
Incident Reason: OTHER
Incident Summary: BACKENTRY - ONTARIO HYDROTRANSFORMER OIL (AMT U/K)ON GROUND
Environment Impact: NOT ANTICIPATED
Health Env Consequence:
Nature of Impact:
Contaminant Qty:
Contaminant Qty 1:
Contaminant Unit:

Municipality No: 20105
Nature of Damage:
Discharger Report:
Material Group:
Impact to Health:
Agency Involved:

Contaminant Code:
Contaminant Name:
Contaminant Limit 1:
Contam Limit Freq 1:
Contaminant UN No 1:
Receiving Medium: LAND
Activity Preceding Spill:
Property 2nd Watershed:
Property Tertiary Watershed:
Sector Type:
SAC Action Class:
Call Report Locatn Geodata:
Time Reported:
System Facility Address:

Site: ***PIONEER PETROLEUMS LTD.***
BANK STREET SOUTH PIONEER GAS STATION. SERVICE STATION OTTAWA CITY ON

Database: ***SPL***

Ref No: 137358
Year:
Incident Dt: 2/20/1997
Dt MOE Arvl on Scn:
MOE Reported Dt: 2/20/1997
Dt Document Closed:
Site No:
MOE Response:
Site County/District:
Site Geo Ref Meth:
Site District Office:
Nearest Watercourse:
Site Name:
Site Address:
Site Region:
Site Municipality: OTTAWA CITY
Site Lot:
Site Conc:
Site Geo Ref Accu:
Site Map Datum:
Northing:
Easting:
Entity Operating Name:
Client Name:
Client Type:
Source Type:
Incident Cause: CONTAINER OVERFLOW
Incident Preceding Spill:
Incident Reason: ERROR
Incident Summary: PIONEER PETROLEUMS-4L GASOLINE TO GROUND,UNSAFESPILL RESPONSE BY STAFF.
Environment Impact: NOT ANTICIPATED
Health Env Consequence:
Nature of Impact:
Contaminant Qty:
Contaminant Qty 1:
Contaminant Unit:
Contaminant Code:
Contaminant Name:
Contaminant Limit 1:
Contam Limit Freq 1:
Contaminant UN No 1:
Receiving Medium: LAND
Activity Preceding Spill:
Property 2nd Watershed:
Property Tertiary Watershed:
Sector Type:
SAC Action Class:
Call Report Locatn Geodata:
Time Reported:

Municipality No: 20101
Nature of Damage:
Discharger Report:
Material Group:
Impact to Health:
Agency Involved:

System Facility Address:

Site:
con 4 ON

Database:
WWIS

Well ID:	1517523	***Flowing (Y/N):***	
Construction Date:		***Flow Rate:***	
Use 1st:	Domestic	***Data Entry Status:***	
Use 2nd:		***Data Src:***	1
Final Well Status:	Water Supply	***Date Received:***	03/20/1981
Water Type:		***Selected Flag:***	TRUE
Casing Material:		***Abandonment Rec:***	
Audit No:		***Contractor:***	1558
Tag:		***Form Version:***	1
Constructn Method:		***Owner:***	
Elevation (m):		***County:***	OTTAWA-CARLETON
Elevatn Reliabilty:		***Lot:***	
Depth to Bedrock:		***Concession:***	04
Well Depth:		***Concession Name:***	
Overburden/Bedrock:		***Easting NAD83:***	
Pump Rate:		***Northing NAD83:***	
Static Water Level:		***Zone:***	
Clear/Cloudy:		***UTM Reliability:***	
Municipality:	GLOUCESTER TOWNSHIP		
Site Info:			

Bore Hole Information

Bore Hole ID:	10039395	***Elevation:***	
DP2BR:		***Elevrc:***	
Spatial Status:		***Zone:***	18
Code OB:		***East83:***	
Code OB Desc:		***North83:***	
Open Hole:		***Org CS:***	
Cluster Kind:		***UTMRC:***	9
Date Completed:	02/24/1981	***UTMRC Desc:***	unknown UTM
Remarks:		***Location Method:***	na
Location Method Desc:	Not Applicable i.e. no UTM		
Elevrc Desc:			
Location Source Date:			
Improvement Location Source:			
Improvement Location Method:			
Source Revision Comment:			
Supplier Comment:			

Overburden and Bedrock Materials Interval

Formation ID:	931035450
Layer:	2
Color:	3
General Color:	BLUE
Material 1:	05
Material 1 Desc:	CLAY
Material 2:	77
Material 2 Desc:	LOOSE
Material 3:	
Material 3 Desc:	
Formation Top Depth:	10.0
Formation End Depth:	175.0
Formation End Depth UOM:	ft

Overburden and Bedrock Materials Interval

Formation ID:	931035449
Layer:	1
Color:	7
General Color:	RED
Material 1:	28
Material 1 Desc:	SAND
Material 2:	79
Material 2 Desc:	PACKED
Material 3:	
Material 3 Desc:	
Formation Top Depth:	0.0
Formation End Depth:	10.0
Formation End Depth UOM:	ft

Overburden and Bedrock Materials Interval

Formation ID:	931035451
Layer:	3
Color:	2
General Color:	GREY
Material 1:	28
Material 1 Desc:	SAND
Material 2:	11
Material 2 Desc:	GRAVEL
Material 3:	79
Material 3 Desc:	PACKED
Formation Top Depth:	175.0
Formation End Depth:	185.0
Formation End Depth UOM:	ft

Method of Construction & Well Use

Method Construction ID:	961517523
Method Construction Code:	1
Method Construction:	Cable Tool
Other Method Construction:	

Pipe Information

Pipe ID:	10587965
Casing No:	1
Comment:	
Alt Name:	

Construction Record - Casing

Casing ID:	930068902
Layer:	2
Material:	4
Open Hole or Material:	OPEN HOLE
Depth From:	
Depth To:	185.0
Casing Diameter:	6.0
Casing Diameter UOM:	inch
Casing Depth UOM:	ft

Construction Record - Casing

Casing ID:	930068901
Layer:	1
Material:	1
Open Hole or Material:	STEEL
Depth From:	

Depth To:	184.0
Casing Diameter:	6.0
Casing Diameter UOM:	inch
Casing Depth UOM:	ft

Results of Well Yield Testing

Pumping Test Method Desc:	BAILER
Pump Test ID:	991517523
Pump Set At:	
Static Level:	40.0
Final Level After Pumping:	105.0
Recommended Pump Depth:	120.0
Pumping Rate:	7.0
Flowing Rate:	
Recommended Pump Rate:	5.0
Levels UOM:	ft
Rate UOM:	GPM
Water State After Test Code:	2
Water State After Test:	CLOUDY
Pumping Test Method:	2
Pumping Duration HR:	3
Pumping Duration MIN:	0
Flowing:	No

Draw Down & Recovery

Pump Test Detail ID:	934102054
Test Type:	Draw Down
Test Duration:	15
Test Level:	105.0
Test Level UOM:	ft

Draw Down & Recovery

Pump Test Detail ID:	934384288
Test Type:	Draw Down
Test Duration:	30
Test Level:	105.0
Test Level UOM:	ft

Draw Down & Recovery

Pump Test Detail ID:	934645364
Test Type:	Draw Down
Test Duration:	45
Test Level:	105.0
Test Level UOM:	ft

Draw Down & Recovery

Pump Test Detail ID:	934895056
Test Type:	Draw Down
Test Duration:	60
Test Level:	105.0
Test Level UOM:	ft

Water Details

Water ID:	933474010
Layer:	1
Kind Code:	2
Kind:	SALTY
Water Found Depth:	184.0

Water Found Depth UOM: ft

Site:
lot 28 ON

Database: ***WWIS***

Well ID:	1531722	***Flowing (Y/N):***	
Construction Date:		***Flow Rate:***	
Use 1st:	Domestic	***Data Entry Status:***	
Use 2nd:		***Data Src:***	1
Final Well Status:	Water Supply	***Date Received:***	01/26/2001
Water Type:		***Selected Flag:***	TRUE
Casing Material:		***Abandonment Rec:***	
Audit No:	220265	***Contractor:***	1517
Tag:		***Form Version:***	1
Constructn Method:		***Owner:***	
Elevation (m):		***County:***	OTTAWA-CARLETON
Elevatn Reliabilty:		***Lot:***	028
Depth to Bedrock:		***Concession:***	
Well Depth:		***Concession Name:***	BF
Overburden/Bedrock:		***Easting NAD83:***	
Pump Rate:		***Northing NAD83:***	
Static Water Level:		***Zone:***	
Clear/Cloudy:		***UTM Reliability:***	
Municipality:	GLOUCESTER TOWNSHIP		
Site Info:			

Bore Hole Information

Bore Hole ID:	10053256	***Elevation:***	
DP2BR:		***Elevrc:***	
Spatial Status:		***Zone:***	18
Code OB:		***East83:***	
Code OB Desc:		***North83:***	
Open Hole:		***Org CS:***	
Cluster Kind:		***UTMRC:***	9
Date Completed:	11/14/2000	***UTMRC Desc:***	unknown UTM
Remarks:		***Location Method:***	na
Location Method Desc:	Not Applicable i.e. no UTM		
Elevrc Desc:			
Location Source Date:			
Improvement Location Source:			
Improvement Location Method:			
Source Revision Comment:			
Supplier Comment:			

Overburden and Bedrock Materials Interval

Formation ID:	931079334
Layer:	4
Color:	2
General Color:	GREY
Material 1:	11
Material 1 Desc:	GRAVEL
Material 2:	
Material 2 Desc:	
Material 3:	
Material 3 Desc:	
Formation Top Depth:	26.0
Formation End Depth:	27.0
Formation End Depth UOM:	ft

Overburden and Bedrock Materials Interval

Formation ID:	931079332

Layer: 2
Color: 2
General Color: GREY
Material 1: 05
Material 1 Desc: CLAY
Material 2:
Material 2 Desc:
Material 3:
Material 3 Desc:
Formation Top Depth: 6.0
Formation End Depth: 22.0
Formation End Depth UOM: ft

Overburden and Bedrock Materials Interval

Formation ID: 931079335
Layer: 5
Color: 2
General Color: GREY
Material 1: 15
Material 1 Desc: LIMESTONE
Material 2: 26
Material 2 Desc: ROCK
Material 3:
Material 3 Desc:
Formation Top Depth: 27.0
Formation End Depth: 62.0
Formation End Depth UOM: ft

Overburden and Bedrock Materials Interval

Formation ID: 931079331
Layer: 1
Color: 6
General Color: BROWN
Material 1: 28
Material 1 Desc: SAND
Material 2: 05
Material 2 Desc: CLAY
Material 3:
Material 3 Desc:
Formation Top Depth: 0.0
Formation End Depth: 6.0
Formation End Depth UOM: ft

Overburden and Bedrock Materials Interval

Formation ID: 931079333
Layer: 3
Color: 2
General Color: GREY
Material 1: 14
Material 1 Desc: HARDPAN
Material 2: 05
Material 2 Desc: CLAY
Material 3:
Material 3 Desc:
Formation Top Depth: 22.0
Formation End Depth: 26.0
Formation End Depth UOM: ft

Annular Space/Abandonment

Sealing Record

Plug ID:	933116886
Layer:	1
Plug From:	0.0
Plug To:	29.0
Plug Depth UOM:	ft

Method of Construction & Well Use

Method Construction ID:	961531722
Method Construction Code:	1
Method Construction:	Cable Tool
Other Method Construction:	

Pipe Information

Pipe ID:	10601826
Casing No:	1
Comment:	
Alt Name:	

Construction Record - Casing

Casing ID:	930093303
Layer:	1
Material:	1
Open Hole or Material:	STEEL
Depth From:	
Depth To:	
Casing Diameter:	6.0
Casing Diameter UOM:	inch
Casing Depth UOM:	ft

Results of Well Yield Testing

Pumping Test Method Desc:	BAILER
Pump Test ID:	991531722
Pump Set At:	
Static Level:	8.0
Final Level After Pumping:	24.0
Recommended Pump Depth:	40.0
Pumping Rate:	30.0
Flowing Rate:	
Recommended Pump Rate:	12.0
Levels UOM:	ft
Rate UOM:	GPM
Water State After Test Code:	
Water State After Test:	
Pumping Test Method:	2
Pumping Duration HR:	1
Pumping Duration MIN:	
Flowing:	No

Draw Down & Recovery

Pump Test Detail ID:	934397742
Test Type:	Draw Down
Test Duration:	30
Test Level:	20.0
Test Level UOM:	ft

Draw Down & Recovery

Pump Test Detail ID:	934916124
Test Type:	Draw Down
Test Duration:	60
Test Level:	24.0
Test Level UOM:	ft

Draw Down & Recovery

Pump Test Detail ID:	934658678
Test Type:	Draw Down
Test Duration:	45
Test Level:	22.0
Test Level UOM:	ft

Draw Down & Recovery

Pump Test Detail ID:	934114543
Test Type:	Draw Down
Test Duration:	15
Test Level:	18.0
Test Level UOM:	ft

Water Details

Water ID:	933492310
Layer:	1
Kind Code:	1
Kind:	FRESH
Water Found Depth:	60.0
Water Found Depth UOM:	ft

Site: ***Database:***
lot 28 ON ***WWIS***

Well ID:	1531520	***Flowing (Y/N):***	
Construction Date:		***Flow Rate:***	
Use 1st:	Domestic	***Data Entry Status:***	
Use 2nd:		***Data Src:***	1
Final Well Status:	Water Supply	***Date Received:***	11/16/2000
Water Type:		***Selected Flag:***	TRUE
Casing Material:		***Abandonment Rec:***	
Audit No:	220263	***Contractor:***	1517
Tag:		***Form Version:***	1
Constructn Method:		***Owner:***	
Elevation (m):		***County:***	OTTAWA-CARLETON
Elevatn Reliabilty:		***Lot:***	028
Depth to Bedrock:		***Concession:***	
Well Depth:		***Concession Name:***	BF
Overburden/Bedrock:		***Easting NAD83:***	
Pump Rate:		***Northing NAD83:***	
Static Water Level:		***Zone:***	
Clear/Cloudy:		***UTM Reliability:***	
Municipality:	GLOUCESTER TOWNSHIP		
Site Info:			

Bore Hole Information

Bore Hole ID:	10053054	***Elevation:***	
DP2BR:		***Elevrc:***	
Spatial Status:		***Zone:***	18
Code OB:		***East83:***	
Code OB Desc:		***North83:***	
Open Hole:		***Org CS:***	
Cluster Kind:		***UTMRC:***	9

Date Completed: 11/03/2000
Remarks:
Location Method Desc: Not Applicable i.e. no UTM
Elevrc Desc:
Location Source Date:
Improvement Location Source:
Improvement Location Method:
Source Revision Comment:
Supplier Comment:

UTMRC Desc: unknown UTM
Location Method: na

Overburden and Bedrock Materials Interval

Formation ID: 931078751
Layer: 2
Color: 2
General Color: GREY
Material 1: 05
Material 1 Desc: CLAY
Material 2:
Material 2 Desc:
Material 3:
Material 3 Desc:
Formation Top Depth: 11.0
Formation End Depth: 32.0
Formation End Depth UOM: ft

Overburden and Bedrock Materials Interval

Formation ID: 931078752
Layer: 3
Color: 2
General Color: GREY
Material 1: 11
Material 1 Desc: GRAVEL
Material 2:
Material 2 Desc:
Material 3:
Material 3 Desc:
Formation Top Depth: 32.0
Formation End Depth: 38.0
Formation End Depth UOM: ft

Overburden and Bedrock Materials Interval

Formation ID: 931078750
Layer: 1
Color: 6
General Color: BROWN
Material 1: 28
Material 1 Desc: SAND
Material 2: 05
Material 2 Desc: CLAY
Material 3:
Material 3 Desc:
Formation Top Depth: 0.0
Formation End Depth: 11.0
Formation End Depth UOM: ft

Overburden and Bedrock Materials Interval

Formation ID: 931078753

Layer:	4
Color:	2
General Color:	GREY
Material 1:	15
Material 1 Desc:	LIMESTONE
Material 2:	26
Material 2 Desc:	ROCK
Material 3:	73
Material 3 Desc:	HARD
Formation Top Depth:	38.0
Formation End Depth:	60.0
Formation End Depth UOM:	ft

Annular Space/Abandonment Sealing Record

Plug ID:	933116691
Layer:	1
Plug From:	0.0
Plug To:	42.0
Plug Depth UOM:	ft

Method of Construction & Well Use

Method Construction ID:	961531520
Method Construction Code:	1
Method Construction:	Cable Tool
Other Method Construction:	

Pipe Information

Pipe ID:	10601624
Casing No:	1
Comment:	
Alt Name:	

Construction Record - Casing

Casing ID:	930092861
Layer:	1
Material:	1
Open Hole or Material:	STEEL
Depth From:	
Depth To:	
Casing Diameter:	6.0
Casing Diameter UOM:	inch
Casing Depth UOM:	ft

Results of Well Yield Testing

Pumping Test Method Desc:	BAILER
Pump Test ID:	991531520
Pump Set At:	
Static Level:	8.0
Final Level After Pumping:	12.0
Recommended Pump Depth:	40.0
Pumping Rate:	40.0
Flowing Rate:	
Recommended Pump Rate:	15.0
Levels UOM:	ft
Rate UOM:	GPM
Water State After Test Code:	2
Water State After Test:	CLOUDY
Pumping Test Method:	2

Pumping Duration HR:	1
Pumping Duration MIN:	
Flowing:	No

Draw Down & Recovery

Pump Test Detail ID:	934657655
Test Type:	Draw Down
Test Duration:	45
Test Level:	12.0
Test Level UOM:	ft

Draw Down & Recovery

Pump Test Detail ID:	934397137
Test Type:	Draw Down
Test Duration:	30
Test Level:	12.0
Test Level UOM:	ft

Draw Down & Recovery

Pump Test Detail ID:	934112965
Test Type:	Draw Down
Test Duration:	15
Test Level:	12.0
Test Level UOM:	ft

Draw Down & Recovery

Pump Test Detail ID:	934914963
Test Type:	Draw Down
Test Duration:	60
Test Level:	12.0
Test Level UOM:	ft

Water Details

Water ID:	933491999
Layer:	1
Kind Code:	1
Kind:	FRESH
Water Found Depth:	58.0
Water Found Depth UOM:	ft

Site: ***Database:***
lot 29 ON ***WWIS***

Well ID:	1528762	***Flowing (Y/N):***	
Construction Date:		***Flow Rate:***	
Use 1st:	Domestic	***Data Entry Status:***	
Use 2nd:		***Data Src:***	1
Final Well Status:	Water Supply	***Date Received:***	10/10/1995
Water Type:		***Selected Flag:***	TRUE
Casing Material:		***Abandonment Rec:***	
Audit No:	137561	***Contractor:***	3644
Tag:		***Form Version:***	1
Constructn Method:		***Owner:***	
Elevation (m):		***County:***	OTTAWA-CARLETON
Elevatn Reliabilty:		***Lot:***	029
Depth to Bedrock:		***Concession:***	
Well Depth:		***Concession Name:***	BF
Overburden/Bedrock:		***Easting NAD83:***	
Pump Rate:		***Northing NAD83:***	

Static Water Level:
Clear/Cloudy:
Municipality: GLOUCESTER TOWNSHIP
Site Info:
Zone:
UTM Reliability:

Bore Hole Information

Bore Hole ID: 10050298
DP2BR:
Spatial Status:
Code OB:
Code OB Desc:
Open Hole:
Cluster Kind:
Date Completed: 08/16/1995
Remarks:
Location Method Desc: Not Applicable i.e. no UTM
Elevrc Desc:
Location Source Date:
Improvement Location Source:
Improvement Location Method:
Source Revision Comment:
Supplier Comment:
Elevation:
Elevrc:
Zone: 18
East83:
North83:
Org CS:
UTMRC: 9
UTMRC Desc: unknown UTM
Location Method: na

Overburden and Bedrock Materials Interval

Formation ID: 931070724
Layer: 2
Color: 2
General Color: GREY
Material 1: 14
Material 1 Desc: HARDPAN
Material 2: 12
Material 2 Desc: STONES
Material 3:
Material 3 Desc:
Formation Top Depth: 26.0
Formation End Depth: 43.0
Formation End Depth UOM: ft

Overburden and Bedrock Materials Interval

Formation ID: 931070725
Layer: 3
Color: 2
General Color: GREY
Material 1: 15
Material 1 Desc: LIMESTONE
Material 2:
Material 2 Desc:
Material 3:
Material 3 Desc:
Formation Top Depth: 43.0
Formation End Depth: 75.0
Formation End Depth UOM: ft

Overburden and Bedrock Materials Interval

Formation ID: 931070723
Layer: 1
Color: 2
General Color: GREY

Material 1:	05
Material 1 Desc:	CLAY
Material 2:	12
Material 2 Desc:	STONES
Material 3:	
Material 3 Desc:	
Formation Top Depth:	0.0
Formation End Depth:	26.0
Formation End Depth UOM:	ft

Method of Construction & Well Use

Method Construction ID:	961528762
Method Construction Code:	5
Method Construction:	Air Percussion
Other Method Construction:	

Pipe Information

Pipe ID:	10598868
Casing No:	1
Comment:	
Alt Name:	

Construction Record - Casing

Casing ID:	930087897
Layer:	2
Material:	4
Open Hole or Material:	OPEN HOLE
Depth From:	
Depth To:	75.0
Casing Diameter:	6.0
Casing Diameter UOM:	inch
Casing Depth UOM:	ft

Construction Record - Casing

Casing ID:	930087896
Layer:	1
Material:	1
Open Hole or Material:	STEEL
Depth From:	
Depth To:	47.0
Casing Diameter:	6.0
Casing Diameter UOM:	inch
Casing Depth UOM:	ft

Results of Well Yield Testing

Pumping Test Method Desc:	PUMP
Pump Test ID:	991528762
Pump Set At:	
Static Level:	25.0
Final Level After Pumping:	40.0
Recommended Pump Depth:	40.0
Pumping Rate:	20.0
Flowing Rate:	
Recommended Pump Rate:	15.0
Levels UOM:	ft
Rate UOM:	GPM
Water State After Test Code:	2
Water State After Test:	CLOUDY
Pumping Test Method:	1

Pumping Duration HR:	1
Pumping Duration MIN:	0
Flowing:	No

Draw Down & Recovery

Pump Test Detail ID:	934649392
Test Type:	Recovery
Test Duration:	45
Test Level:	25.0
Test Level UOM:	ft

Draw Down & Recovery

Pump Test Detail ID:	934906574
Test Type:	Recovery
Test Duration:	60
Test Level:	25.0
Test Level UOM:	ft

Draw Down & Recovery

Pump Test Detail ID:	934105249
Test Type:	Recovery
Test Duration:	15
Test Level:	25.0
Test Level UOM:	ft

Draw Down & Recovery

Pump Test Detail ID:	934388875
Test Type:	Recovery
Test Duration:	30
Test Level:	25.0
Test Level UOM:	ft

Water Details

Water ID:	933488590
Layer:	1
Kind Code:	5
Kind:	Not stated
Water Found Depth:	65.0
Water Found Depth UOM:	ft

Site: ***Database:***
lot 30 ON ***WWIS***

Well ID:	1524828	***Flowing (Y/N):***	
Construction Date:		***Flow Rate:***	
Use 1st:	Commerical	***Data Entry Status:***	
Use 2nd:		***Data Src:***	1
Final Well Status:	Water Supply	***Date Received:***	09/17/1990
Water Type:		***Selected Flag:***	TRUE
Casing Material:		***Abandonment Rec:***	
Audit No:	56400	***Contractor:***	3644
Tag:		***Form Version:***	1
Constructn Method:		***Owner:***	
Elevation (m):		***County:***	OTTAWA-CARLETON
Elevatn Reliabilty:		***Lot:***	030
Depth to Bedrock:		***Concession:***	
Well Depth:		***Concession Name:***	BF
Overburden/Bedrock:		***Easting NAD83:***	
Pump Rate:		***Northing NAD83:***	

Static Water Level:
Clear/Cloudy:
Municipality: GLOUCESTER TOWNSHIP
Site Info:
Zone:
UTM Reliability:

Bore Hole Information

Bore Hole ID: 10046574
DP2BR:
Spatial Status:
Code OB:
Code OB Desc:
Open Hole:
Cluster Kind:
Date Completed: 01/10/1990
Remarks:
Location Method Desc: Not Applicable i.e. no UTM
Elevrc Desc:
Location Source Date:
Improvement Location Source:
Improvement Location Method:
Source Revision Comment:
Supplier Comment:
Elevation:
Elevrc:
Zone: 18
East83:
North83:
Org CS:
UTMRC: 9
UTMRC Desc: unknown UTM
Location Method: na

Overburden and Bedrock Materials Interval

Formation ID: 931059231
Layer: 1
Color: 2
General Color: GREY
Material 1: 05
Material 1 Desc: CLAY
Material 2:
Material 2 Desc:
Material 3:
Material 3 Desc:
Formation Top Depth: 0.0
Formation End Depth: 26.0
Formation End Depth UOM: ft

Overburden and Bedrock Materials Interval

Formation ID: 931059233
Layer: 3
Color: 1
General Color: WHITE
Material 1: 18
Material 1 Desc: SANDSTONE
Material 2:
Material 2 Desc:
Material 3:
Material 3 Desc:
Formation Top Depth: 72.0
Formation End Depth: 83.0
Formation End Depth UOM: ft

Overburden and Bedrock Materials Interval

Formation ID: 931059232
Layer: 2
Color: 2
General Color: GREY

Material 1:	15
Material 1 Desc:	LIMESTONE
Material 2:	
Material 2 Desc:	
Material 3:	
Material 3 Desc:	
Formation Top Depth:	26.0
Formation End Depth:	72.0
Formation End Depth UOM:	ft

Method of Construction & Well Use

Method Construction ID:	961524828
Method Construction Code:	5
Method Construction:	Air Percussion
Other Method Construction:	

Pipe Information

Pipe ID:	10595144
Casing No:	1
Comment:	
Alt Name:	

Construction Record - Casing

Casing ID:	930081536
Layer:	1
Material:	1
Open Hole or Material:	STEEL
Depth From:	
Depth To:	30.0
Casing Diameter:	6.0
Casing Diameter UOM:	inch
Casing Depth UOM:	ft

Construction Record - Casing

Casing ID:	930081537
Layer:	2
Material:	4
Open Hole or Material:	OPEN HOLE
Depth From:	
Depth To:	83.0
Casing Diameter:	6.0
Casing Diameter UOM:	inch
Casing Depth UOM:	ft

Results of Well Yield Testing

Pumping Test Method Desc:	PUMP
Pump Test ID:	991524828
Pump Set At:	
Static Level:	12.0
Final Level After Pumping:	50.0
Recommended Pump Depth:	50.0
Pumping Rate:	25.0
Flowing Rate:	
Recommended Pump Rate:	25.0
Levels UOM:	ft
Rate UOM:	GPM
Water State After Test Code:	2
Water State After Test:	CLOUDY
Pumping Test Method:	1

Pumping Duration HR:	1
Pumping Duration MIN:	0
Flowing:	No

Draw Down & Recovery

Pump Test Detail ID:	934903574
Test Type:	
Test Duration:	60
Test Level:	50.0
Test Level UOM:	ft

Draw Down & Recovery

Pump Test Detail ID:	934385419
Test Type:	
Test Duration:	30
Test Level:	50.0
Test Level UOM:	ft

Draw Down & Recovery

Pump Test Detail ID:	934110010
Test Type:	
Test Duration:	15
Test Level:	50.0
Test Level UOM:	ft

Draw Down & Recovery

Pump Test Detail ID:	934655197
Test Type:	
Test Duration:	45
Test Level:	50.0
Test Level UOM:	ft

Water Details

Water ID:	933483587
Layer:	1
Kind Code:	1
Kind:	FRESH
Water Found Depth:	60.0
Water Found Depth UOM:	ft

Water Details

Water ID:	933483588
Layer:	2
Kind Code:	1
Kind:	FRESH
Water Found Depth:	78.0
Water Found Depth UOM:	ft

Site: ***Database:***
lot 28 ON ***WWIS***

Well ID:	1523320	***Flowing (Y/N):***	
Construction Date:		***Flow Rate:***	
Use 1st:	Domestic	***Data Entry Status:***	
Use 2nd:		***Data Src:***	1
Final Well Status:	Water Supply	***Date Received:***	04/06/1989
Water Type:		***Selected Flag:***	TRUE

Casing Material:		***Abandonment Rec:***	
Audit No:	50655	***Contractor:***	1558
Tag:		***Form Version:***	1
Constructn Method:		***Owner:***	
Elevation (m):		***County:***	OTTAWA-CARLETON
Elevatn Reliabilty:		***Lot:***	028
Depth to Bedrock:		***Concession:***	
Well Depth:		***Concession Name:***	BF
Overburden/Bedrock:		***Easting NAD83:***	
Pump Rate:		***Northing NAD83:***	
Static Water Level:		***Zone:***	
Clear/Cloudy:		***UTM Reliability:***	
Municipality:	GLOUCESTER TOWNSHIP		
Site Info:			

Bore Hole Information

Bore Hole ID:	10045095	***Elevation:***	
DP2BR:		***Elevrc:***	
Spatial Status:		***Zone:***	18
Code OB:		***East83:***	
Code OB Desc:		***North83:***	
Open Hole:		***Org CS:***	
Cluster Kind:		***UTMRC:***	9
Date Completed:	12/14/1988	***UTMRC Desc:***	unknown UTM
Remarks:		***Location Method:***	na
Location Method Desc:	Not Applicable i.e. no UTM		
Elevrc Desc:			
Location Source Date:			
Improvement Location Source:			
Improvement Location Method:			
Source Revision Comment:			
Supplier Comment:			

Overburden and Bedrock Materials Interval

Formation ID:	931054198
Layer:	2
Color:	6
General Color:	BROWN
Material 1:	05
Material 1 Desc:	CLAY
Material 2:	13
Material 2 Desc:	BOULDERS
Material 3:	79
Material 3 Desc:	PACKED
Formation Top Depth:	9.0
Formation End Depth:	17.0
Formation End Depth UOM:	ft

Overburden and Bedrock Materials Interval

Formation ID:	931054201
Layer:	5
Color:	2
General Color:	GREY
Material 1:	15
Material 1 Desc:	LIMESTONE
Material 2:	78
Material 2 Desc:	MEDIUM-GRAINED
Material 3:	
Material 3 Desc:	
Formation Top Depth:	32.0
Formation End Depth:	54.0

Formation End Depth UOM: ft

Overburden and Bedrock Materials Interval

Formation ID: 931054202
Layer: 6
Color: 2
General Color: GREY
Material 1: 18
Material 1 Desc: SANDSTONE
Material 2: 73
Material 2 Desc: HARD
Material 3:
Material 3 Desc:
Formation Top Depth: 54.0
Formation End Depth: 75.0
Formation End Depth UOM: ft

Overburden and Bedrock Materials Interval

Formation ID: 931054200
Layer: 4
Color: 2
General Color: GREY
Material 1: 28
Material 1 Desc: SAND
Material 2: 11
Material 2 Desc: GRAVEL
Material 3: 79
Material 3 Desc: PACKED
Formation Top Depth: 21.0
Formation End Depth: 32.0
Formation End Depth UOM: ft

Overburden and Bedrock Materials Interval

Formation ID: 931054197
Layer: 1
Color: 6
General Color: BROWN
Material 1: 05
Material 1 Desc: CLAY
Material 2: 79
Material 2 Desc: PACKED
Material 3:
Material 3 Desc:
Formation Top Depth: 0.0
Formation End Depth: 9.0
Formation End Depth UOM: ft

Overburden and Bedrock Materials Interval

Formation ID: 931054199
Layer: 3
Color: 3
General Color: BLUE
Material 1: 05
Material 1 Desc: CLAY
Material 2: 13
Material 2 Desc: BOULDERS
Material 3: 85

Material 3 Desc:	SOFT
Formation Top Depth:	17.0
Formation End Depth:	21.0
Formation End Depth UOM:	ft

Method of Construction & Well Use

Method Construction ID:	961523320
Method Construction Code:	5
Method Construction:	Air Percussion
Other Method Construction:	

Pipe Information

Pipe ID:	10593665
Casing No:	1
Comment:	
Alt Name:	

Construction Record - Casing

Casing ID:	930078883
Layer:	1
Material:	1
Open Hole or Material:	STEEL
Depth From:	
Depth To:	37.0
Casing Diameter:	6.0
Casing Diameter UOM:	inch
Casing Depth UOM:	ft

Construction Record - Casing

Casing ID:	930078884
Layer:	2
Material:	4
Open Hole or Material:	OPEN HOLE
Depth From:	
Depth To:	75.0
Casing Diameter:	6.0
Casing Diameter UOM:	inch
Casing Depth UOM:	ft

Results of Well Yield Testing

Pumping Test Method Desc:	PUMP
Pump Test ID:	991523320
Pump Set At:	
Static Level:	23.0
Final Level After Pumping:	40.0
Recommended Pump Depth:	50.0
Pumping Rate:	30.0
Flowing Rate:	
Recommended Pump Rate:	5.0
Levels UOM:	ft
Rate UOM:	GPM
Water State After Test Code:	2
Water State After Test:	CLOUDY
Pumping Test Method:	1
Pumping Duration HR:	1
Pumping Duration MIN:	0
Flowing:	No

Draw Down & Recovery

Pump Test Detail ID:	934104438
Test Type:	Draw Down
Test Duration:	15
Test Level:	40.0
Test Level UOM:	ft

Draw Down & Recovery

Pump Test Detail ID:	934388666
Test Type:	Draw Down
Test Duration:	30
Test Level:	40.0
Test Level UOM:	ft

Draw Down & Recovery

Pump Test Detail ID:	934649649
Test Type:	Draw Down
Test Duration:	45
Test Level:	40.0
Test Level UOM:	ft

Draw Down & Recovery

Pump Test Detail ID:	934906850
Test Type:	Draw Down
Test Duration:	60
Test Level:	40.0
Test Level UOM:	ft

Water Details

Water ID:	933481529
Layer:	1
Kind Code:	1
Kind:	FRESH
Water Found Depth:	53.0
Water Found Depth UOM:	ft

Water Details

Water ID:	933481530
Layer:	2
Kind Code:	1
Kind:	FRESH
Water Found Depth:	71.0
Water Found Depth UOM:	ft

Site:
lot 28 ON

Database:
WWIS

Well ID:	1520977	***Flowing (Y/N):***	
Construction Date:		***Flow Rate:***	
Use 1st:	Domestic	***Data Entry Status:***	
Use 2nd:		***Data Src:***	1
Final Well Status:	Water Supply	***Date Received:***	11/24/1986
Water Type:		***Selected Flag:***	TRUE
Casing Material:		***Abandonment Rec:***	
Audit No:	02109	***Contractor:***	3644
Tag:		***Form Version:***	1
Constructn Method:		***Owner:***	
Elevation (m):		***County:***	OTTAWA-CARLETON

Elevatn Reliabilty:		***Lot:***	028
Depth to Bedrock:		***Concession:***	
Well Depth:		***Concession Name:***	
Overburden/Bedrock:		***Easting NAD83:***	
Pump Rate:		***Northing NAD83:***	
Static Water Level:		***Zone:***	
Clear/Cloudy:		***UTM Reliability:***	
Municipality:	GLOUCESTER TOWNSHIP		
Site Info:			

Bore Hole Information

Bore Hole ID:	10042818	***Elevation:***	
DP2BR:		***Elevrc:***	
Spatial Status:		***Zone:***	18
Code OB:		***East83:***	
Code OB Desc:		***North83:***	
Open Hole:		***Org CS:***	
Cluster Kind:		***UTMRC:***	9
Date Completed:	10/14/1986	***UTMRC Desc:***	unknown UTM
Remarks:		***Location Method:***	na
Location Method Desc:	Not Applicable i.e. no UTM		
Elevrc Desc:			
Location Source Date:			
Improvement Location Source:			
Improvement Location Method:			
Source Revision Comment:			
Supplier Comment:			

Overburden and Bedrock Materials Interval

Formation ID:	931046459
Layer:	2
Color:	2
General Color:	GREY
Material 1:	14
Material 1 Desc:	HARDPAN
Material 2:	12
Material 2 Desc:	STONES
Material 3:	
Material 3 Desc:	
Formation Top Depth:	30.0
Formation End Depth:	45.0
Formation End Depth UOM:	ft

Overburden and Bedrock Materials Interval

Formation ID:	931046458
Layer:	1
Color:	2
General Color:	GREY
Material 1:	05
Material 1 Desc:	CLAY
Material 2:	12
Material 2 Desc:	STONES
Material 3:	
Material 3 Desc:	
Formation Top Depth:	0.0
Formation End Depth:	30.0
Formation End Depth UOM:	ft

Overburden and Bedrock Materials Interval

Formation ID: 931046460
Layer: 3
Color: 2
General Color: GREY
Material 1: 11
Material 1 Desc: GRAVEL
Material 2:
Material 2 Desc:
Material 3:
Material 3 Desc:
Formation Top Depth: 45.0
Formation End Depth: 50.0
Formation End Depth UOM: ft

Overburden and Bedrock Materials Interval

Formation ID: 931046461
Layer: 4
Color: 2
General Color: GREY
Material 1: 18
Material 1 Desc: SANDSTONE
Material 2:
Material 2 Desc:
Material 3:
Material 3 Desc:
Formation Top Depth: 50.0
Formation End Depth: 64.0
Formation End Depth UOM: ft

Method of Construction & Well Use

Method Construction ID: 961520977
Method Construction Code: 5
Method Construction: Air Percussion
Other Method Construction:

Pipe Information

Pipe ID: 10591388
Casing No: 1
Comment:
Alt Name:

Construction Record - Casing

Casing ID: 930074733
Layer: 2
Material: 4
Open Hole or Material: OPEN HOLE
Depth From:
Depth To: 64.0
Casing Diameter: 6.0
Casing Diameter UOM: inch
Casing Depth UOM: ft

Construction Record - Casing

Casing ID: 930074732
Layer: 1
Material: 1
Open Hole or Material: STEEL

Depth From:	
Depth To:	53.0
Casing Diameter:	6.0
Casing Diameter UOM:	inch
Casing Depth UOM:	ft

Results of Well Yield Testing

Pumping Test Method Desc:	PUMP
Pump Test ID:	991520977
Pump Set At:	
Static Level:	10.0
Final Level After Pumping:	30.0
Recommended Pump Depth:	30.0
Pumping Rate:	50.0
Flowing Rate:	
Recommended Pump Rate:	10.0
Levels UOM:	ft
Rate UOM:	GPM
Water State After Test Code:	2
Water State After Test:	CLOUDY
Pumping Test Method:	1
Pumping Duration HR:	1
Pumping Duration MIN:	0
Flowing:	No

Draw Down & Recovery

Pump Test Detail ID:	934650117
Test Type:	
Test Duration:	45
Test Level:	30.0
Test Level UOM:	ft

Draw Down & Recovery

Pump Test Detail ID:	934389522
Test Type:	
Test Duration:	30
Test Level:	30.0
Test Level UOM:	ft

Draw Down & Recovery

Pump Test Detail ID:	934104305
Test Type:	
Test Duration:	15
Test Level:	30.0
Test Level UOM:	ft

Draw Down & Recovery

Pump Test Detail ID:	934907762
Test Type:	
Test Duration:	60
Test Level:	30.0
Test Level UOM:	ft

Water Details

Water ID:	933478402
Layer:	1
Kind Code:	1
Kind:	FRESH

Water Found Depth:	58.0
Water Found Depth UOM:	ft

Site:
lot 28 con 5 ON

Database: ***WWIS***

Well ID:	1533948	***Flowing (Y/N):***	
Construction Date:		***Flow Rate:***	
Use 1st:	Domestic	***Data Entry Status:***	
Use 2nd:		***Data Src:***	1
Final Well Status:	Water Supply	***Date Received:***	08/26/2003
Water Type:		***Selected Flag:***	TRUE
Casing Material:		***Abandonment Rec:***	
Audit No:	248362	***Contractor:***	1119
Tag:		***Form Version:***	1
Constructn Method:		***Owner:***	
Elevation (m):		***County:***	OTTAWA-CARLETON
Elevatn Reliabilty:		***Lot:***	028
Depth to Bedrock:		***Concession:***	05
Well Depth:		***Concession Name:***	BF
Overburden/Bedrock:		***Easting NAD83:***	
Pump Rate:		***Northing NAD83:***	
Static Water Level:		***Zone:***	
Clear/Cloudy:		***UTM Reliability:***	
Municipality:	GLOUCESTER TOWNSHIP		
Site Info:			

Bore Hole Information

Bore Hole ID:	10543063	***Elevation:***	
DP2BR:		***Elevrc:***	
Spatial Status:		***Zone:***	18
Code OB:		***East83:***	
Code OB Desc:		***North83:***	
Open Hole:		***Org CS:***	
Cluster Kind:		***UTMRC:***	9
Date Completed:	06/25/2003	***UTMRC Desc:***	unknown UTM
Remarks:		***Location Method:***	na
Location Method Desc:	Not Applicable i.e. no UTM		
Elevrc Desc:			
Location Source Date:			
Improvement Location Source:			
Improvement Location Method:			
Source Revision Comment:			
Supplier Comment:			

Overburden and Bedrock Materials Interval

Formation ID:	932924658
Layer:	2
Color:	2
General Color:	GREY
Material 1:	15
Material 1 Desc:	LIMESTONE
Material 2:	
Material 2 Desc:	
Material 3:	
Material 3 Desc:	
Formation Top Depth:	40.0
Formation End Depth:	80.0
Formation End Depth UOM:	ft

Overburden and Bedrock Materials Interval

Formation ID:	932924659
Layer:	3
Color:	2
General Color:	GREY
Material 1:	18
Material 1 Desc:	SANDSTONE
Material 2:	
Material 2 Desc:	
Material 3:	
Material 3 Desc:	
Formation Top Depth:	80.0
Formation End Depth:	125.0
Formation End Depth UOM:	ft

Overburden and Bedrock Materials Interval

Formation ID:	932924657
Layer:	1
Color:	
General Color:	
Material 1:	28
Material 1 Desc:	SAND
Material 2:	11
Material 2 Desc:	GRAVEL
Material 3:	
Material 3 Desc:	
Formation Top Depth:	0.0
Formation End Depth:	40.0
Formation End Depth UOM:	ft

Annular Space/Abandonment Sealing Record

Plug ID:	933240836
Layer:	1
Plug From:	0.0
Plug To:	44.0
Plug Depth UOM:	ft

Method of Construction & Well Use

Method Construction ID:	961533948
Method Construction Code:	5
Method Construction:	Air Percussion
Other Method Construction:	

Pipe Information

Pipe ID:	11091633
Casing No:	1
Comment:	
Alt Name:	

Construction Record - Casing

Casing ID:	930097924
Layer:	2
Material:	1
Open Hole or Material:	STEEL
Depth From:	
Depth To:	
Casing Diameter:	6.0
Casing Diameter UOM:	inch

Casing Depth UOM: ft

Construction Record - Casing

Casing ID: 930097923
Layer: 1
Material: 4
Open Hole or Material: OPEN HOLE
Depth From:
Depth To:
Casing Diameter: 8.0
Casing Diameter UOM: inch
Casing Depth UOM: ft

Construction Record - Casing

Casing ID: 930097925
Layer: 3
Material: 4
Open Hole or Material: OPEN HOLE
Depth From:
Depth To:
Casing Diameter: 6.0
Casing Diameter UOM: inch
Casing Depth UOM: ft

Results of Well Yield Testing

Pumping Test Method Desc: PUMP
Pump Test ID: 991533948
Pump Set At:
Static Level: 15.0
Final Level After Pumping: 120.0
Recommended Pump Depth:
Pumping Rate: 6.0
Flowing Rate:
Recommended Pump Rate: 6.0
Levels UOM: ft
Rate UOM: GPM
Water State After Test Code: 2
Water State After Test: CLOUDY
Pumping Test Method: 1
Pumping Duration HR: 1
Pumping Duration MIN: 0
Flowing: No

Draw Down & Recovery

Pump Test Detail ID: 934914093
Test Type: Recovery
Test Duration: 60
Test Level: 15.0
Test Level UOM: ft

Draw Down & Recovery

Pump Test Detail ID: 934656646
Test Type: Recovery
Test Duration: 45
Test Level: 15.0
Test Level UOM: ft

Draw Down & Recovery

Pump Test Detail ID:	934396686
Test Type:	Recovery
Test Duration:	30
Test Level:	15.0
Test Level UOM:	ft

Draw Down & Recovery

Pump Test Detail ID:	934113072
Test Type:	Recovery
Test Duration:	15
Test Level:	15.0
Test Level UOM:	ft

Water Details

Water ID:	934036784
Layer:	1
Kind Code:	5
Kind:	Not stated
Water Found Depth:	118.0
Water Found Depth UOM:	ft

Site: ***Database:*** ***WWIS***

lot 28 con 4 ON

Well ID:	1533947	***Flowing (Y/N):***	
Construction Date:		***Flow Rate:***	
Use 1st:	Domestic	***Data Entry Status:***	
Use 2nd:		***Data Src:***	1
Final Well Status:	Water Supply	***Date Received:***	08/26/2003
Water Type:		***Selected Flag:***	TRUE
Casing Material:		***Abandonment Rec:***	
Audit No:	248380	***Contractor:***	1119
Tag:		***Form Version:***	1
Constructn Method:		***Owner:***	
Elevation (m):		***County:***	OTTAWA-CARLETON
Elevatn Reliabilty:		***Lot:***	028
Depth to Bedrock:		***Concession:***	04
Well Depth:		***Concession Name:***	BF
Overburden/Bedrock:		***Easting NAD83:***	
Pump Rate:		***Northing NAD83:***	
Static Water Level:		***Zone:***	
Clear/Cloudy:		***UTM Reliability:***	
Municipality:	GLOUCESTER TOWNSHIP		
Site Info:			

Bore Hole Information

Bore Hole ID:	10543062	***Elevation:***	
DP2BR:		***Elevrc:***	
Spatial Status:		***Zone:***	18
Code OB:		***East83:***	
Code OB Desc:		***North83:***	
Open Hole:		***Org CS:***	
Cluster Kind:		***UTMRC:***	9
Date Completed:	06/25/2003	***UTMRC Desc:***	unknown UTM
Remarks:		***Location Method:***	na
Location Method Desc:	Not Applicable i.e. no UTM		
Elevrc Desc:			
Location Source Date:			
Improvement Location Source:			
Improvement Location Method:			
Source Revision Comment:			
Supplier Comment:			

Overburden and Bedrock Materials Interval

Formation ID:	932924656
Layer:	3
Color:	2
General Color:	GREY
Material 1:	18
Material 1 Desc:	SANDSTONE
Material 2:	
Material 2 Desc:	
Material 3:	
Material 3 Desc:	
Formation Top Depth:	86.0
Formation End Depth:	128.0
Formation End Depth UOM:	ft

Overburden and Bedrock Materials Interval

Formation ID:	932924654
Layer:	1
Color:	
General Color:	
Material 1:	28
Material 1 Desc:	SAND
Material 2:	11
Material 2 Desc:	GRAVEL
Material 3:	
Material 3 Desc:	
Formation Top Depth:	0.0
Formation End Depth:	41.0
Formation End Depth UOM:	ft

Overburden and Bedrock Materials Interval

Formation ID:	932924655
Layer:	2
Color:	2
General Color:	GREY
Material 1:	15
Material 1 Desc:	LIMESTONE
Material 2:	
Material 2 Desc:	
Material 3:	
Material 3 Desc:	
Formation Top Depth:	41.0
Formation End Depth:	86.0
Formation End Depth UOM:	ft

Annular Space/Abandonment Sealing Record

Plug ID:	933240835
Layer:	1
Plug From:	2.0
Plug To:	48.0
Plug Depth UOM:	ft

Method of Construction & Well Use

Method Construction ID:	961533947
Method Construction Code:	5

Method Construction: Air Percussion
Other Method Construction:

Pipe Information

Pipe ID: 11091632
Casing No: 1
Comment:
Alt Name:

Construction Record - Casing

Casing ID: 930097921
Layer: 2
Material: 1
Open Hole or Material: STEEL
Depth From:
Depth To:
Casing Diameter: 6.0
Casing Diameter UOM: inch
Casing Depth UOM: ft

Construction Record - Casing

Casing ID: 930097920
Layer: 1
Material: 4
Open Hole or Material: OPEN HOLE
Depth From:
Depth To:
Casing Diameter: 8.0
Casing Diameter UOM: inch
Casing Depth UOM: ft

Construction Record - Casing

Casing ID: 930097922
Layer: 3
Material: 4
Open Hole or Material: OPEN HOLE
Depth From:
Depth To:
Casing Diameter: 6.0
Casing Diameter UOM: inch
Casing Depth UOM: ft

Results of Well Yield Testing

Pumping Test Method Desc: PUMP
Pump Test ID: 991533947
Pump Set At:
Static Level: 14.0
Final Level After Pumping: 120.0
Recommended Pump Depth: 120.0
Pumping Rate: 12.0
Flowing Rate:
Recommended Pump Rate: 12.0
Levels UOM: ft
Rate UOM: GPM
Water State After Test Code: 2
Water State After Test: CLOUDY
Pumping Test Method: 1
Pumping Duration HR: 1
Pumping Duration MIN: 0
Flowing: No

Draw Down & Recovery

Pump Test Detail ID:	934113071
Test Type:	Recovery
Test Duration:	15
Test Level:	14.0
Test Level UOM:	ft

Draw Down & Recovery

Pump Test Detail ID:	934914092
Test Type:	Recovery
Test Duration:	60
Test Level:	14.0
Test Level UOM:	ft

Draw Down & Recovery

Pump Test Detail ID:	934396685
Test Type:	Recovery
Test Duration:	30
Test Level:	14.0
Test Level UOM:	ft

Draw Down & Recovery

Pump Test Detail ID:	934656645
Test Type:	Recovery
Test Duration:	45
Test Level:	14.0
Test Level UOM:	ft

Water Details

Water ID:	934036783
Layer:	1
Kind Code:	5
Kind:	Not stated
Water Found Depth:	123.0
Water Found Depth UOM:	ft

Site: ***Database:***
lot 28 ON ***WWIS***

Well ID:	1534170	***Flowing (Y/N):***	
Construction Date:		***Flow Rate:***	
Use 1st:	Domestic	***Data Entry Status:***	
Use 2nd:		***Data Src:***	1
Final Well Status:	Water Supply	***Date Received:***	10/14/2003
Water Type:		***Selected Flag:***	TRUE
Casing Material:		***Abandonment Rec:***	
Audit No:	267012	***Contractor:***	1558
Tag:		***Form Version:***	1
Constructn Method:		***Owner:***	
Elevation (m):		***County:***	OTTAWA-CARLETON
Elevatn Reliabilty:		***Lot:***	028
Depth to Bedrock:		***Concession:***	
Well Depth:		***Concession Name:***	BF
Overburden/Bedrock:		***Easting NAD83:***	
Pump Rate:		***Northing NAD83:***	
Static Water Level:		***Zone:***	
Clear/Cloudy:		***UTM Reliability:***	
Municipality:	GLOUCESTER TOWNSHIP		

Site Info:

Bore Hole Information

Bore Hole ID:	10543285	***Elevation:***	
DP2BR:		***Elevrc:***	
Spatial Status:		***Zone:***	18
Code OB:		***East83:***	
Code OB Desc:		***North83:***	
Open Hole:		***Org CS:***	
Cluster Kind:		***UTMRC:***	9
Date Completed:	09/29/2003	***UTMRC Desc:***	unknown UTM
Remarks:		***Location Method:***	na
Location Method Desc:	Not Applicable i.e. no UTM		
Elevrc Desc:			
Location Source Date:			
Improvement Location Source:			
Improvement Location Method:			
Source Revision Comment:			
Supplier Comment:			

Overburden and Bedrock Materials Interval

Formation ID:	932925184
Layer:	2
Color:	2
General Color:	GREY
Material 1:	14
Material 1 Desc:	HARDPAN
Material 2:	13
Material 2 Desc:	BOULDERS
Material 3:	
Material 3 Desc:	
Formation Top Depth:	12.0
Formation End Depth:	39.0
Formation End Depth UOM:	ft

Overburden and Bedrock Materials Interval

Formation ID:	932925185
Layer:	3
Color:	2
General Color:	GREY
Material 1:	15
Material 1 Desc:	LIMESTONE
Material 2:	
Material 2 Desc:	
Material 3:	
Material 3 Desc:	
Formation Top Depth:	39.0
Formation End Depth:	75.0
Formation End Depth UOM:	ft

Overburden and Bedrock Materials Interval

Formation ID:	932925183
Layer:	1
Color:	6
General Color:	BROWN
Material 1:	14
Material 1 Desc:	HARDPAN
Material 2:	13

Material 2 Desc: BOULDERS
Material 3:
Material 3 Desc:
Formation Top Depth: 0.0
Formation End Depth: 12.0
Formation End Depth UOM: ft

Overburden and Bedrock Materials Interval

Formation ID: 932925186
Layer: 4
Color: 2
General Color: GREY
Material 1: 18
Material 1 Desc: SANDSTONE
Material 2:
Material 2 Desc:
Material 3:
Material 3 Desc:
Formation Top Depth: 75.0
Formation End Depth: 275.0
Formation End Depth UOM: ft

Annular Space/Abandonment Sealing Record

Plug ID: 933241035
Layer: 1
Plug From: 0.0
Plug To: 43.0
Plug Depth UOM: ft

Method of Construction & Well Use

Method Construction ID: 961534170
Method Construction Code: 4
Method Construction: Rotary (Air)
Other Method Construction:

Pipe Information

Pipe ID: 11091855
Casing No: 1
Comment:
Alt Name:

Construction Record - Casing

Casing ID: 930098361
Layer: 2
Material: 4
Open Hole or Material: OPEN HOLE
Depth From:
Depth To:
Casing Diameter: 6.0
Casing Diameter UOM: inch
Casing Depth UOM: ft

Construction Record - Casing

Casing ID: 930098360
Layer: 1

Material:	1
Open Hole or Material:	STEEL
Depth From:	
Depth To:	
Casing Diameter:	6.0
Casing Diameter UOM:	inch
Casing Depth UOM:	ft

Results of Well Yield Testing

Pumping Test Method Desc:	PUMP
Pump Test ID:	991534170
Pump Set At:	
Static Level:	206.0
Final Level After Pumping:	275.0
Recommended Pump Depth:	150.0
Pumping Rate:	15.0
Flowing Rate:	
Recommended Pump Rate:	5.0
Levels UOM:	ft
Rate UOM:	GPM
Water State After Test Code:	
Water State After Test:	
Pumping Test Method:	1
Pumping Duration HR:	1
Pumping Duration MIN:	0
Flowing:	No

Draw Down & Recovery

Pump Test Detail ID:	934915112
Test Type:	Draw Down
Test Duration:	60
Test Level:	270.0
Test Level UOM:	ft

Draw Down & Recovery

Pump Test Detail ID:	934113674
Test Type:	Draw Down
Test Duration:	15
Test Level:	125.0
Test Level UOM:	ft

Draw Down & Recovery

Pump Test Detail ID:	934397288
Test Type:	Draw Down
Test Duration:	30
Test Level:	150.0
Test Level UOM:	ft

Draw Down & Recovery

Pump Test Detail ID:	934657248
Test Type:	Draw Down
Test Duration:	45
Test Level:	200.0
Test Level UOM:	ft

Water Details

Water ID:	934037109
Layer:	2

Kind Code: 5
Kind: Not stated
Water Found Depth: 268.0
Water Found Depth UOM: ft

Water Details

Water ID: 934037108
Layer: 1
Kind Code: 5
Kind: Not stated
Water Found Depth: 150.0
Water Found Depth UOM: ft

Appendix: Database Descriptions

Environmental Risk Information Services (ERIS) can search the following databases. The extent of historical information varies with each database and current information is determined by what is publicly available to ERIS at the time of update. ***Note:*** *Databases denoted with " * " indicates that the database will no longer be updated. See the individual database description for more information.*

Abandoned Aggregate Inventory: Provincial AAGR

The MAAP Program maintains a database of abandoned pits and quarries. Please note that the database is only referenced by lot and concession and city/town location. The database provides information regarding the location, type, size, land use, status and general comments.*

Government Publication Date: Sept 2002*

Aggregate Inventory: Provincial AGR

This database of licensed and permitted pits and quarries is maintained by the Ontario Ministry of Natural Resources and Forestry (MNRF), as regulated under the Aggregate Resources Act, R.S.O. 1990. Aggregate site data has been divided into active and inactive sites. Active sites may be further subdivided into partial surrenders. In partial surrenders, defined areas of a site are inactive while the rest of the site remains active.

Government Publication Date: Up to Nov 2024

Abandoned Mine Information System: Provincial AMIS

The Abandoned Mines Information System contains data on known abandoned and inactive mines located on both Crown and privately held lands. The information was provided by the Ministry of Northern Development and Mines (MNDM), with the following disclaimer: "the database provided has been compiled from various sources, and the Ministry of Northern Development and Mines makes no representation and takes no responsibility that such information is accurate, current or complete". Reported information includes official mine name, status, background information, mine start/end date, primary commodity, mine features, hazards and remediation.

Government Publication Date: 1800-Apr 2024

Anderson's Waste Disposal Sites: Private ANDR

The information provided in this database was collected by examining various historical documents which aimed to characterize the likely position of former waste disposal sites from 1860 to present. The research initiative behind the creation of this database was to identify those sites that are missing from the Ontario MOE Waste Disposal Site Inventory, as well as to provide revisions and corrections to the positions and descriptions of sites currently listed in the MOE inventory. In addition to historic waste disposal facilities, the database also identifies certain auto wreckers and scrap yards that have been extrapolated from documentary sources. Please note that the data is not warranted to be complete, exhaustive or authoritative. The information was collected for research purposes only.

Government Publication Date: 1860s-Present

Aboveground Storage Tanks: Provincial AST

Historical listing of aboveground storage tanks made available by the Department of Natural Resources and Forestry. Includes tanks used to hold water or petroleum. This dataset has been retired as of September 25, 2014 and will no longer be updated.

Government Publication Date: May 31, 2014

Automobile Wrecking & Supplies: Private AUWR

This database provides an inventory of known locations that are involved in the scrap metal, automobile wrecking/recycling, and automobile parts & supplies industry. Information is provided on the company name, location and business type.

Government Publication Date: 1999-Apr 30, 2025

Borehole: Provincial BORE

A borehole is the generalized term for any narrow shaft drilled in the ground, either vertically or horizontally. The information here includes geotechnical investigations or environmental site assessments, mineral exploration, or as a pilot hole for installing piers or underground utilities. Information is from many sources such as the Ministry of Transportation (MTO) boreholes from engineering reports and projects from the 1950 to 1990's in Southern Ontario. Boreholes from the Ontario Geological Survey (OGS) including The Urban Geology Analysis Information System (UGAIS) and the York Peel Durham Toronto (YPDT) database of the Conservation Authority Moraine Coalition. This database will include fields such as location, stratigraphy, depth, elevation, year drilled, etc. For all water well data or oil and gas well data for Ontario please refer to WWIS and OOGW.

Government Publication Date: 1875-Jul 2018

Certificates of Approval: Provincial CA

This database contains the following types of approvals: Air & Noise, Industrial Sewage, Municipal & Private Sewage, Waste Management Systems and Renewable Energy Approvals. The MOE in Ontario states that any facility that releases emissions to the atmosphere, discharges contaminants to ground or surface water, provides potable water supplies, or stores, transports or disposes of waste, must have a Certificate of Approval before it can operate lawfully. Fields include approval number, business name, address, approval date, approval type and status. This database will no longer be updated, as CofA's have been replaced by either Environmental Activity and Sector Registry (EASR) or Environmental Compliance Approval (ECA). Please refer to those individual databases for any information after Oct.31, 2011.

Government Publication Date: 1985-Oct 30, 2011*

Dry Cleaning Facilities: Federal CDRY

List of dry cleaning facilities made available by Environment and Climate Change Canada. Environment and Climate Change Canada's Tetrachloroethylene (Use in Dry Cleaning and Reporting Requirements) Regulations (SOR/2003-79) are intended to reduce releases of tetrachloroethylene to the environment from dry cleaning facilities.

Government Publication Date: Jan 2004-Dec 2023

Commercial Fuel Oil Tanks: Provincial CFOT

Locations of commercial underground fuel oil tanks. This is not a comprehensive or complete inventory of commercial fuel tanks in the province; this listing is a copy of records of registered commercial underground fuel oil tanks obtained under Access to Public Information.
Note that the following types of tanks do not require registration: waste oil tanks in apartments, office buildings, residences, etc.; aboveground gas or diesel tanks. Records are not verified for accuracy or completeness.

Government Publication Date: Oct 2023

Chemical Manufacturers and Distributors: Private CHEM

This database includes information from both a one time study conducted in 1992 and private source and is a listing of facilities that manufacture or distribute chemicals. The production of these chemical substances may involve one or more chemical reactions and/or chemical separation processes (i.e. fractionation, solvent extraction, crystallization, etc.).

Government Publication Date: 1999-Jan 31, 2020

Chemical Register: Private CHM

This database includes a listing of locations of facilities within the Province or Territory that either manufacture and/or distributes chemicals.

Government Publication Date: 1999-Apr 30, 2025

Compressed Natural Gas Stations: Private CNG

Canada has a network of public access compressed natural gas (CNG) refuelling stations. These stations dispense natural gas in compressed form at 3,000 pounds per square inch (psi), the pressure which is allowed within the current Canadian codes and standards. The majority of natural gas refuelling is located at existing retail gasoline that have a separate refuelling island for natural gas. This list of stations is made available by the Canadian Natural Gas Vehicle Alliance.

Government Publication Date: Dec 2012 -Apr 2025

Inventory of Coal Gasification Plants and Coal Tar Sites: Provincial COAL

This inventory includes both the "Inventory of Coal Gasification Plant Waste Sites in Ontario-April 1987" and the Inventory of Industrial Sites Producing or Using Coal Tar and Related Tars in Ontario-November 1988) collected by the MOE. It identifies industrial sites that produced and continue to produce or use coal tar and other related tars. Detailed information is available and includes: facility type, size, land use, information on adjoining properties, soil condition, site operators/occupants, site description, potential environmental impacts and historic maps available. This was a one-time inventory.*

Government Publication Date: Apr 1987 and Nov 1988*

Compliance and Convictions: Provincial CONV

This database summarizes the fines and convictions handed down by the Ontario courts beginning in 1989. Companies and individuals named here have been found guilty of environmental offenses in Ontario courts of law.

Government Publication Date: 1989-Apr 2025

Certificates of Property Use: Provincial CPU

This is a subset taken from Ontario's Environmental Registry (EBR) database. It will include CPU's on the registry such as (EPA s. 168.6) - Certificate of Property Use.

Government Publication Date: 1994 - Jun 30, 2025

Drill Hole Database: Provincial DRL

The Ontario Drill Hole Database (ODHD) is offered by the Province of Ontario's Ministry of Mines. The dataset contains information for over 164,000 percussion, overburden, sonic and diamond-drill holes. The presence of assay results with cutoff values for gold, silver, copper, zinc, lead, nickel and platinum group elements is noted. Drill hole data are compiled from assessment files that have been submitted to the ministry in accordance with the Ontario Mining Act (OMA). Source assessment file numbers are captured for cross reference with the Ontario Assessment File Database (OAFD). Please note that limited data is available for southern Ontario, as it was the last area to be completed. The database was created when surveys submitted to the Ministry were converted in the Assessment File Research Image Database (AFRI) project. However, the degree of accuracy (coordinates) as to the exact location of drill holes is dependent upon the source document submitted. Levels of accuracy used to locate holes are: centering on the mining claim; a sketch of the mining claim; a 1:50,000 map; a detailed company map; or from submitted a "Report of Work".

Government Publication Date: 1886 - Aug 2024

Delisted Fuel Tanks: Provincial DTNK

List of fuel storage tank sites that were once found in - and have since been removed from - the list of fuel storage tanks made available by the regulatory agency under Access to Public Information.

Government Publication Date: Oct 2023

Environmental Activity and Sector Registry: Provincial EASR

On October 31, 2011, a smarter, faster environmental approvals system came into effect in Ontario. The EASR allows businesses to register certain activities with the ministry, rather than apply for an approval. The registry is available for common systems and processes, to which preset rules of operation can be applied. The EASR is currently available for: heating systems, standby power systems and automotive refinishing. Businesses whose activities aren't subject to the EASR may apply for an ECA (Environmental Compliance Approval), Please see our ECA database.

Government Publication Date: Oct 2011 - Jun 30, 2025

Environmental Registry: Provincial EBR

The Environmental Registry lists proposals, decisions and exceptions regarding policies, Acts, instruments, or regulations that could significantly affect the environment. Through the Registry, thirteen provincial ministries notify the public of upcoming proposals and invite their comments. For example, if a local business is requesting a permit, license, or certificate of approval to release substances into the air or water; these are notified on the registry. Data includes: Approval for discharge into the natural environment other than water (i.e. Air) - EPA s. 9, Approval for sewage works - OWRA s. 53(1), and EPA s. 27 - Approval for a waste disposal site. For information regarding Permit to Take Water (PTTW), Certificate of Property Use (CPU) and (ORD) Orders please refer to those individual databases.

Government Publication Date: 1994 - Jun 30, 2025

Environmental Compliance Approval: Provincial ECA

On October 31, 2011, a smarter, faster environmental approvals system came into effect in Ontario. In the past, a business had to apply for multiple approvals (known as certificates of approval) for individual processes and pieces of equipment. Today, a business either registers itself, or applies for a single approval, depending on the types of activities it conducts. Businesses whose activities aren't subject to the EASR may apply for an ECA. A single ECA addresses all of a business's emissions, discharges and wastes. Separate approvals for air, noise and waste are no longer required. This database will also include Renewable Energy Approvals. For certificates of approval prior to Nov 1st, 2011, please refer to the CA database. For all Waste Disposal Sites please refer to the WDS database.

Government Publication Date: Oct 2011 - Jun 30, 2025

Environmental Effects Monitoring: Federal EEM

The Environmental Effects Monitoring program assesses the effects of effluent from industrial or other sources on fish, fish habitat and human usage of fisheries resources. Since 1992, pulp and paper mills have been required to conduct EEM studies under the Pulp and Paper Effluent Regulations. This database provides information on the mill name, geographical location and sub-lethal toxicity data.

Government Publication Date: 1992-2007*

ERIS Historical Searches: Private EHS

ERIS has compiled a database of all environmental risk reports completed since March 1999. Available fields for this database include: site location, date of report, type of report, and search radius. As per all other databases, the ERIS database can be referenced on both the map and "Statistical Profile" page.

Government Publication Date: 1999-Aug 31, 2024

Environmental Issues Inventory System: Federal EIIS

The Environmental Issues Inventory System was developed through the implementation of the Environmental Issues and Remediation Plan. This plan was established to determine the location and severity of contaminated sites on inhabited First Nation reserves, and where necessary, to remediate those that posed a risk to health and safety; and to prevent future environmental problems. The EIIS provides information on the reserve under investigation, inventory number, name of site, environmental issue, site action (Remediation, Site Assessment), and date investigation completed.

Government Publication Date: 1992-2001*

Emergency Management Historical Event: Provincial EMHE

List of locations of historical occurrences of emergency events, including those assigned to the Ministry of Natural Resources by Order-In-Council (OIC) under the Emergency Management and Civil Protection Act, as well as events where MNR provided requested emergency response assistance. Many of these events will have involved community evacuations, significant structural loss, and/or involvement of MNR emergency response staff. These events fall into one of ten (10) type categories: Dam Failure; Drought / Low Water; Erosion; Flood; Forest Fire; Soil and Bedrock Instability; Petroleum Resource Center Event, EMO Requested Assistance, Continuity of Operations Event, Other Requested Assistance. EMHE record details are reproduced by ERIS under License with the Ontario Ministry of Natural Resources © Queen's Printer for Ontario, 2017.

Government Publication Date: Apr 30, 2022

Environmental Penalty Annual Report: Provincial EPAR

This database contains data from Ontario's annual environmental penalty report published by the Ministry of the Environment, Conservation and Parks (MECP). These reports provide information on environmental penalties for land or water violations issued to companies in one of the nine industrial sectors covered by the Municipal Industrial Strategy for Abatement (MISA) regulations.

Government Publication Date: Jan 1, 2011 - Dec 31, 2024

List of Expired Fuels Safety Facilities: Provincial EXP

List of facilities and tanks for which there was once a fuel registration. This is not a comprehensive or complete inventory of expired tanks/tank facilities in the province; this listing is a copy of previously registered tanks and facilities obtained under Access to Public Information. Includes private fuel outlets, bulk plants, fuel oil tanks, gasoline stations, marinas, propane filling stations, liquid fuel tanks, piping systems, etc; includes tanks which have been removed from the ground.
Notes: registration was not required for private fuel underground/aboveground storage tanks prior to January 1990, nor for furnace oil tanks prior to May 1, 2002; registration is not required for waste oil tanks in apartments, office buildings, residences, etc., or aboveground gas or diesel tanks. Records are not verified for accuracy or completeness.

Government Publication Date: Oct 2023

Federal Convictions: Federal FCON

Environment Canada maintains a database referred to as the "Environmental Registry" that details prosecutions under the Canadian Environmental Protection Act (CEPA) and the Fisheries Act (FA). Information is provided on the company name, location, charge date, offence and penalty.

Government Publication Date: 1988-Jun 2007*

Contaminated Sites on Federal Land: Federal FCS

The Federal Contaminated Sites Inventory includes information on known federal contaminated sites under the custodianship of departments, agencies and consolidated Crown corporations as well as those that are being or have been investigated to determine whether they have contamination arising from past use that could pose a risk to human health or the environment. The inventory also includes non-federal contaminated sites for which the Government of Canada has accepted some or all financial responsibility. It does not include sites where contamination has been caused by, and which are under the control of, enterprise Crown corporations, private individuals, firms or other levels of government. Includes fire training sites and sites at which Per- and Polyfluoroalkyl Substances (PFAS) are a concern.

Government Publication Date: Jun 2000-Jan 2025

Fisheries & Oceans Fuel Tanks: Federal FOFT

Fisheries & Oceans Canada maintains an inventory of aboveground & underground fuel storage tanks located on Fisheries & Oceans property or controlled by DFO. Our inventory provides information on the site name, location, tank owner, tank operator, facility type, storage tank location, tank contents & capacity, and date of tank installation.

Government Publication Date: 1964-Sep 2019

Federal Identification Registry for Storage Tank Systems (FIRSTS): Federal FRST

A list of federally regulated Storage tanks from the Federal Identification Registry for Storage Tank Systems (FIRSTS). FIRSTS is Environment and Climate Change Canada's database of storage tank systems subject to the Storage Tank for Petroleum Products and Allied Petroleum Products Regulations. The main objective of the Regulations is to prevent soil and groundwater contamination from storage tank systems located on federal and aboriginal lands. Storage tank systems that do not have a valid identification number displayed in a readily visible location on or near the storage tank system may be refused product delivery.

Government Publication Date: Oct 31, 2021

Fuel Storage Tank: Provincial FST

List of registered private and retail fuel storage tanks. This is not a comprehensive or complete inventory of private and retail fuel storage tanks in the province; this listing is a copy of registered private and retail fuel storage tanks, obtained under Access to Public Information.
Notes: registration was not required for private fuel underground/aboveground storage tanks prior to January 1990, nor for furnace oil tanks prior to May 1, 2002; registration is not required for waste oil tanks in apartments, office buildings, residences, etc., or aboveground gas or diesel tanks. Records are not verified for accuracy or completeness.

Government Publication Date: Oct 2023

Fuel Storage Tank - Historic: Provincial FSTH

The Fuels Safety Branch of the Ontario Ministry of Consumer and Commercial Relations maintained a database of all registered private fuel storage tanks. Public records of private fuel storage tanks are only available since the registration became effective in September 1989. This information is now collected by the Technical Standards and Safety Authority.

Government Publication Date: Pre-Jan 2010*

Ontario Regulation 347 Waste Generators Summary: Provincial GEN

Regulation 347 of the Ontario EPA defines a waste generation site as any site, equipment and/or operation involved in the production, collection, handling and/or storage of regulated wastes. A generator of regulated waste is required to register the waste generation site and each waste produced, collected, handled, or stored at the site. This database contains the registration number, company name and address of registered generators including the types of hazardous wastes generated. It includes data on waste generating facilities such as: drycleaners, waste treatment and disposal facilities, machine shops, electric power distribution etc. This information is a summary of all years from 1986 including the most currently available data. As of January 1, 2023, businesses and institutions subject to the amended Reg. 347: General – Waste Management are required to report their activities and pay fees through Resource Productivity & Recovery Authority (RPRA) online Hazardous Waste Program Registry (HWPR) rather than the Hazardous Waste Information Network (HWIN) system previously operated by the Ministry of the Environment, Conservation and Parks (MECP). Some records may contain, within the company name, the phrase "See & Use..." followed by a series of letters and numbers. This occurs when one company is amalgamated with or taken over by another registered company. The number listed as "See & Use", refers to the new ownership and the other identification number refers to the original ownership. This phrase serves as a link between the 2 companies until operations have been fully transferred.

Government Publication Date: 1986-Dec 31, 2024

Greenhouse Gas Emissions from Large Facilities: Federal GHG

List of greenhouse gas emissions from large facilities made available by Environment Canada. Greenhouse gas emissions in kilotonnes of carbon dioxide equivalents (kt CO2 eq).

Government Publication Date: 2013-Apr 2024

TSSA Historic Incidents: Provincial HINC

List of historic incidences of spills and leaks of diesel, fuel oil, gasoline, natural gas, propane, and hydrogen recorded by the TSSA in their previous incident tracking system. The TSSA's Fuels Safety Program administers the Technical Standards & Safety Act 2000, providing fuel-related safety services associated with the safe transportation, storage, handling and use of fuels such as gasoline, diesel, propane, natural gas and hydrogen. Under this Act, the TSSA regulates fuel suppliers, storage facilities, transport trucks, pipelines, contractors and equipment or appliances that use fuels. Records are not verified for accuracy or completeness. This is not a comprehensive or complete inventory of historical fuel spills and leaks in the province. This listing is a copy of the data captured at one moment in time and is hence limited by the record date provided here.

Government Publication Date: 2006-June 2009*

Indian & Northern Affairs Fuel Tanks: Federal IAFT

The Department of Indian & Northern Affairs Canada (INAC) maintains an inventory of aboveground & underground fuel storage tanks located on both federal and crown land. Our inventory provides information on the reserve name, location, facility type, site/facility name, tank type, material & ID number, tank contents & capacity, and date of tank installation.

Government Publication Date: 1950-Aug 2003*

Fuel Oil Spills and Leaks: Provincial INC

Listing of spills and leaks of diesel, fuel oil, gasoline, natural gas, propane, and hydrogen reported to the Spills Action Centre (SAC). This is not a comprehensive or complete inventory of fuel-related leaks, spills, and incidents in the province; this listing in a copy of incidents reported to the SAC, obtained under Access to Public Information. Includes incidents from fuel-related hazards such as spills, fires, and explosions. Records are not verified for accuracy or completeness.

Government Publication Date: 31 Oct, 2023

Landfill Inventory Management Ontario: Provincial LIMO

The Landfill Inventory Management Ontario (LIMO) database is updated every year, as the Ministry of the Environment, Conservation and Parks compiles new and updated information. Includes small and large landfills currently operating as well as those which are closed and historic. Operators of larger landfills provide landfill information for the previous operating year to the ministry for LIMO including: estimated amount of total waste received, landfill capacity, estimated total remaining landfill capacity, fill rates, engineering designs, reporting and monitoring details, size of location, service area, approved waste types, leachate of site treatment, contaminant attenuation zone and more. The small landfills include information such as site owner, site location and certificate of approval # and status.

Government Publication Date: Mar 31, 2022

Canadian Mine Locations: Private MINE

This information is collected from the Canadian & American Mines Handbook. The Mines database is a national database that provides over 290 listings on mines (listed as public companies) dealing primarily with precious metals and hard rocks. Listed are mines that are currently in operation, closed, suspended, or are still being developed (advanced projects). Their locations are provided as geographic coordinates (x, y and/or longitude, latitude). As of 2002, data pertaining to Canadian smelters and refineries has been appended to this database.

Government Publication Date: 1998-2009*

Mineral Occurrences: Provincial MNR

In the early 70's, the Ministry of Northern Development and Mines created an inventory of approximately 19,000 mineral occurrences in Ontario, in regard to metallic and industrial minerals, as well as some information on building stones and aggregate deposits. Please note that the "Horizontal Positional Accuracy" is approximately +/- 200 m. Many reference elements for each record were derived from field sketches using pace or chain/tape measurements against claim posts or topographic features in the area. The primary limiting factor for the level of positional accuracy is the scale of the source material. The testing of horizontal accuracy of the source materials was accomplished by comparing the plan metric (X and Y) coordinates of that point with the coordinates of the same point as defined from a source of higher accuracy.

Government Publication Date: 1846-Feb 2025

National Analysis of Trends in Emergencies System (NATES): Federal NATE

In 1974 Environment Canada established the National Analysis of Trends in Emergencies System (NATES) database, for the voluntary reporting of significant spill incidents. The data was to be used to assist in directing the work of the emergencies program. NATES ran from 1974 to 1994. Extensive information is available within this database including company names, place where the spill occurred, date of spill, cause, reason and source of spill, damage incurred, and amount, concentration, and volume of materials released.

Government Publication Date: 1974-1994*

Non-Compliance Reports: Provincial NCPL

The Ministry of the Environment Conservation and Parks (MECP) provides information about non-compliant discharges of contaminants to air and water that exceed legal allowable limits, from regulated industrial and municipal facilities. A reported non-compliance failure may be in regard to a Control Order, Certificate of Approval, Sectoral Regulation or specific regulation/act. MECP publicly releases the Environmental Compliance Report (ECR) on the Ontario Data Catalogue. In Ontario, all facilities with regulated wastewater discharges or air emissions under the Ontario Water Resources Act and the Environmental Protection Act must monitor and report any cases where approved operating limits have been exceeded.

Government Publication Date: Dec 31, 2023

National Defense & Canadian Forces Fuel Tanks: Federal NDFT

The Department of National Defense and the Canadian Forces maintains an inventory of all aboveground & underground fuel storage tanks located on DND lands. Our inventory provides information on the base name, location, tank type & capacity, tank contents, tank class, date of tank installation, date tank last used, and status of tank as of May 2001. This database will no longer be updated due to the new National Security protocols which have prohibited any release of this database.

Government Publication Date: Up to May 2001*

National Defense & Canadian Forces Spills: Federal NDSP

The Department of National Defense and the Canadian Forces maintains an inventory of spills to land and water. All spill sites have been classified under the "Transportation of Dangerous Goods Act - 1992". Our inventory provides information on the facility name, location, spill ID #, spill date, type of spill, as well as the quantity of substance spilled & recovered.

Government Publication Date: Mar 1999-Nov 2023

National Defence & Canadian Forces Waste Disposal Sites: Federal NDWD

The Department of National Defence and the Canadian Forces maintains an inventory of waste disposal sites located on DND lands. Where available, our inventory provides information on the base name, location, type of waste received, area of site, depth of site, year site opened/closed and status.

Government Publication Date: 2001-Apr 2007*

National Energy Board Pipeline Incidents: Federal NEBI

Locations of pipeline incidents from 2008 to present, made available by the Canada Energy Regulator (CER) - previously the National Energy Board (NEB). Includes incidents reported under the Onshore Pipeline Regulations and the Processing Plant Regulations related to pipelines under federal jurisdiction, does not include incident data related to pipelines under provincial or territorial jurisdiction.

Government Publication Date: 2008-May 31, 2025

National Energy Board Wells: Federal NEBP

The NEBW database contains information on onshore & offshore oil and gas wells that are outside provincial jurisdiction(s) and are thereby regulated by the National Energy Board. Data is provided regarding the operator, well name, well ID No./UWI, status, classification, well depth, spud and release date.

Government Publication Date: 1920-Feb 2003*

National Environmental Emergencies System (NEES): Federal NEES

In 2000, the Emergencies program implemented NEES, a reporting system for spills of hazardous substances. For the most part, this system only captured data from the Atlantic Provinces, some from Quebec and Ontario and a portion from British Columbia. Data for Alberta, Saskatchewan, Manitoba and the Territories was not captured. However, NEES is also a repository for previous Environment Canada spill datasets. NEES is composed of the historic datasets ' or Trends ' which dates from approximately 1974 to present. NEES Trends is a compilation of historic databases, which were merged and includes data from NATES (National Analysis of Trends in Emergencies System), ARTS (Atlantic Regional Trends System), and NEES. In 2001, the Emergencies Program determined that variations in reporting regimes and requirements between federal and provincial agencies made national spill reporting and trend analysis difficult to achieve. As a consequence, the department has focused efforts on capturing data on spills of substances which fall under its legislative authority only (CEPA and FA). As such, the NEES database will be decommissioned in December 2004.

Government Publication Date: 1974-2003*

National PCB Inventory: Federal NPCB

Environment Canada's National PCB inventory includes information on in-use PCB containing equipment in Canada including federal, provincial and private facilities. Federal out-of-service PCB containing equipment and PCB waste owned by the federal government or by federally regulated industries such as airlines, railway companies, broadcasting companies, telephone and telecommunications companies, pipeline companies, etc. are also listed. Although it is not Environment Canada's mandate to collect data on non-federal PCB waste, the National PCB inventory includes some information on provincial and private PCB waste and storage sites. Some addresses provided may be Head Office addresses and are not necessarily the location of where the waste is being used or stored.

Government Publication Date: 1988-2008*

National Pollutant Release Inventory: Federal NPR2

The National Pollutant Release Inventory (NPRI) is Canada's public inventory of pollutant releases (to air, water and land), disposals, and transfers for recycling. The inventory, managed by Environment and Climate Change Canada, tracks over 300 substances. Under the authority of the Canadian Environmental Protection Act (CEPA), owners or operators of facilities that meet published reporting requirements are required to report to the NPRI.

Government Publication Date: Feb 2024

National Pollutant Release Inventory - Historic: Federal NPRI

Environment Canada has defined the National Pollutant Release Inventory ("NPRI") as a federal government initiative designed to collect comprehensive national data regarding releases to air, water, or land, and waste transfers for recycling for more than 300 listed substances. This data holds historic records; current records are found in NPR2.

Government Publication Date: 1993-May 2017

Oil and Gas Wells: Private OGWE

The Nickle's Energy Group (publisher of the Daily Oil Bulletin) collects information on drilling activity including operator and well statistics. The well information database includes name, location, class, status and depth. The main Nickle's database is updated on a daily basis, however, this database is updated on a monthly basis. More information is available at www.nickles.com.

Government Publication Date: 1988-Feb 28, 2025

Ontario Oil and Gas Wells: Provincial OOGW

In 1998, the Ministry of Natural Resources (MNR) handed over to the Ontario Oil, Gas and Salt Resources (OGSR) Corporation, the responsibility of maintaining a database of oil and gas wells drilled in Ontario. The OGSR Library has over 20,000+ wells in their database. Information available for all wells in the ERIS database includes well owner/operator, location, permit issue date, and well cap date, license number, status, depth and the primary target (rock unit) of the well being drilled. All geology/stratigraphy table information, plus all water table information is also provided for each well record.

Government Publication Date: 1800-Aug 2024

Inventory of PCB Storage Sites: Provincial OPCB

The Ontario Ministry of Environment, Waste Management Branch, maintains an inventory of PCB storage sites within the province. Ontario Regulation 11/82 (Waste Management - PCB) and Regulation 347 (Generator Waste Management) under the Ontario EPA requires the registration of inactive PCB storage equipment and/or disposal sites of PCB waste with the Ontario Ministry of Environment. This database contains information on: 1) waste quantities; 2) major and minor sites storing liquid or solid waste; and 3) a waste storage inventory.

Government Publication Date: 1987-Oct 2004; 2012-Dec 2013

Orders: Provincial ORD

This is a subset taken from Ontario's Environmental Registry (EBR) database. It will include Orders on the registry such as (EPA s. 17) - Order for remedial work, (EPA s. 18) - Order for preventative measures, (EPA s. 43) - Order for removal of waste and restoration of site, (EPA s. 44) - Order for conformity with Act for waste disposal sites, (EPA s. 136) - Order for performance of environmental measures.

Government Publication Date: 1994 - Jun 30, 2025

Canadian Pulp and Paper: Private PAP

This information is part of the Pulp and Paper Canada Directory. The Directory provides a comprehensive listing of the locations of pulp and paper mills and the products that they produce.

Government Publication Date: 1999, 2002, 2004, 2005, 2009-2014

Parks Canada Fuel Storage Tanks: Federal PCFT

Canadian Heritage maintains an inventory of known fuel storage tanks operated by Parks Canada, in both National Parks and at National Historic Sites. The database details information on site name, location, tank install/removal date, capacity, fuel type, facility type, tank design and owner/operator.

Government Publication Date: 1920-Jan 2005*

Pesticide Register: Provincial PES

The Ontario Ministry of the Environment and Climate Change maintains a database of licensed operators and vendors of registered pesticides.

Government Publication Date: Oct 2011 - Jun 30, 2025

Ontario PFAS Spills: Provincial PFAS

This specific list of spills includes those incidents where one or more of the listed contaminants are identified in the PFAS Structure List and/or PFAS Chemicals Without Explicit Structure List made available by the United States Environmental Protection Agency (US EPA), is originally sourced from the Ministry of the Environment, Conservation and Parks spills related data. Information from 1988-2002 was part of the ORIS (Occurrence Reporting Information System). The SAC (Spills Action Centre) handles all spills reported in Ontario. Regulations for spills in Ontario are part of the MOE's Environmental Protection Act, Part X.

Government Publication Date: 1988-Jun 2024; Aug 2024; Oct-Nov 2024

NPRI Reporters - PFAS Substances: Federal PFCH

The National Pollutant Release Inventory (NPRI) is Canada's public inventory of releases, disposals, and transfers, tracking over 320 pollutants. Per - and polyfluoroalkyl substances (PFAS) are a group of over 4,700 human-made substances for which adverse environmental and health effects have been observed. This listing of PFAS substance reporters includes those NPRI facilities that reported substances that are found in either: a) the Comprehensive Global Database of PFASs compiled by the Organisation for Economic Co-operation and Development (OECD), b) the US Environmental Protection Agency (US EPA) Master List of PFAS Substances, c) the US EPA list of PFAS chemicals without explicit structures, or d) the US EPA list of PFAS structures (encompassing the largest set of structures having sufficient levels of fluorination to potentially impart PFAS-type properties).

Government Publication Date: Feb 2024

Potential PFAS Handlers from NPRI: Federal PFHA

The National Pollutant Release Inventory (NPRI) is Canada's public inventory of releases, disposals, and transfers, tracking over 320 pollutants. Per - and polyfluoroalkyl substances (PFAS) are a group of over 4,700 human-made substances for which adverse environmental and health effects have been observed. This list of potential PFAS handlers includes those NPRI facilities that reported business activity (NAICS code) included in the US Environmental Protection Agency (US EPA) list of Potential PFAS-Handling Industry Sectors, further described as operating in industry sectors where literature reviews indicate that PFAS may be handled and/or released. Inclusion of a facility in this listing does not indicate that PFAS are being manufactured, processed, used, or released by the facility - these are facilities that potentially handle PFAS based on their industrial profile.

Government Publication Date: Feb 2024

Pipeline Incidents: Provincial PINC

List of pipeline incidents (strikes, leaks, spills). This is not a comprehensive or complete inventory of pipeline incidents in the province; this listing in an historical copy of records previously obtained under Access to Public Information. Records are not verified for accuracy or completeness.

Government Publication Date: Feb 28, 2021

Potential PFAS Handlers from EASR: Provincial PPHA

The Ontario Environmental Activity and Sector Registry (EASR), described in Ontario Regulation 245/11, allows businesses with less complex operations - and hence not requiring an Environmental Compliance Approval - to register their activities with the Ontario Ministry of the Environment, Conservation and Parks (MECP). This list of potential PFAS handlers includes those EASR facilities that reported business activity (NAICS code) included in the US Environmental Protection Agency (US EPA) list of Potential PFAS-Handling Industry Sectors, further described as operating in industry sectors where literature reviews indicate that PFAS may be handled and/or released. Inclusion of a facility in this listing does not indicate that PFAS are being manufactured, processed, used.

Government Publication Date: Jun 30, 2024

Private and Retail Fuel Storage Tanks: Provincial PRT

The Fuels Safety Branch of the Ontario Ministry of Consumer and Commercial Relations maintained a database of all registered private fuel storage tanks and licensed retail fuel outlets. This database includes an inventory of locations that have gasoline, oil, waste oil, natural gas and/or propane storage tanks on their property. The MCCR no longer collects this information. This information is now collected by the Technical Standards and Safety Authority (TSSA).

Government Publication Date: 1989-1996*

Permit to Take Water: Provincial PTTW

This is a subset taken from Ontario's Environmental Registry (EBR) database. It will include PTTW's on the registry such as OWRA s. 34 - Permit to take water.

Government Publication Date: 1994 - Jun 30, 2025

Ontario Regulation 347 Waste Receivers Summary: Provincial REC

Part V of the Ontario Environmental Protection Act ("EPA") regulates the disposal of regulated waste through an operating waste management system or a waste disposal site operated or used pursuant to the terms and conditions of a Certificate of Approval or a Provisional Certificate of Approval. Regulation 347 of the Ontario EPA defines a waste receiving site as any site or facility to which waste is transferred by a waste carrier. A receiver of regulated waste is required to register the waste receiving facility. This database represents registered receivers of regulated wastes, identified by registration number, company name and address, and includes receivers of waste such as: landfills, incinerators, transfer stations, PCB storage sites, sludge farms and water pollution control plants. This information is a summary of all years from 1986 including the most currently available data.

Government Publication Date: 1986-1990, 1992-2021

Record of Site Condition: Provincial RSC

The Record of Site Condition (RSC) is part of the Ministry of the Environment's Brownfields Environmental Site Registry. Protection from environmental cleanup orders for property owners is contingent upon documentation known as a record of site condition (RSC) being filed in the Environmental Site Registry. In order to file an RSC, the property must have been properly assessed and shown to meet the soil, sediment and groundwater standards appropriate for the use (such as residential) proposed to take place on the property. The Record of Site Condition Regulation (O. Reg. 153/04) details requirements related to site assessment and clean up. RSCs filed after July 1, 2011 will also be included as part of the new (O.Reg. 511/09). The Government of Ontario states that it is not responsible for the accuracy of the information in this Registry.

Government Publication Date: 1997-Sept 2001, Oct 2004-May 2025

Retail Fuel Storage Tanks: Private RST

This database includes an inventory of retail fuel outlet locations (including marinas) that have on their property gasoline, oil, waste oil, natural gas and / or propane storage tanks.

Government Publication Date: 1999-Apr 30, 2025

Scott's Manufacturing Directory: Private SCT

Scott's Directories is a data bank containing information on over 200,000 manufacturers across Canada. Even though Scott's listings are voluntary, it is the most comprehensive database of Canadian manufacturers available. Information concerning a company's address, plant size, and main products are included in this database.

Government Publication Date: 1992-Mar 2011*

Ontario Spills: Provincial SPL

List of spills and incidents made available by the Ministry of the Environment, Conservation and Parks. This database identifies information such as location (approximate), type and quantity of contaminant, date of spill, environmental impact, cause, nature of impact, etc. Information from 1988-2002 was part of the ORIS (Occurrence Reporting Information System). The SAC (Spills Action Centre) handles all spills reported in Ontario. Regulations for spills in Ontario are part of the MOE's Environmental Protection Act, Part X.

Government Publication Date: 1988-Jun 2024; Aug; Oct-Apr 2025

Wastewater Discharger Registration Database: Provincial SRDS

Facilities that report either municipal treated wastewater effluent or industrial wastewater discharges under the Effluent Monitoring and Effluent Limits (EMEL) and Municipal/Industrial Strategy for Abatement Regulations. The Municipal/Industrial Strategy for Abatement (MISA) division of the Ontario Ministry of Environment keeps record of direct dischargers of toxic pollutants within nine sectors including: Electric Power Generation, Mining, Petroleum Refining, Organic Chemicals, Inorganic Chemicals, Pulp & Paper, Metal Casting, Iron & Steel, and Quarries.

Government Publication Date: 1990-Dec 31, 2021

Anderson's Storage Tanks: Private TANK

The information provided in this database was collected by examining various historical documents, which identified the location of former storage tanks, containing substances such as fuel, water, gas, oil, and other various types of miscellaneous products. Information is available in regard to business operating at tank site, tank location, permit year, permit & installation type, no. of tanks installed & configuration and tank capacity. Data contained within this database pertains only to the city of Toronto and is not warranted to be complete, exhaustive or authoritative. The information was collected for research purposes only.

Government Publication Date: 1915-1953*

Transport Canada Fuel Storage Tanks: Federal TCFT

List of fuel storage tanks currently or previously owned or operated by Transport Canada. This inventory also includes tanks on The Pickering Lands, which refers to 7,530 hectares (18,600 acres) of land in Pickering, Markham, and Uxbridge owned by the Government of Canada since 1972; properties on this land has been leased by the government since 1975, and falls under the Site Management Policy of Transport Canada, but is administered by Public Works and Government Services Canada. This inventory provides information on the site name, location, tank age, capacity and fuel type.

Government Publication Date: 1970 - Apr 2024

Variances for Abandonment of Underground Storage Tanks: Provincial VAR

Listing of variances granted for storage tank abandonment. This is not a comprehensive or complete inventory of tank abandonment variances in the province; this listing is a copy of tank abandonment variance records previously obtained under Access to Public Information. In Ontario, registered underground storage tanks must be removed within two years of disuse; if removal of a tank is not feasible, an application may be sought for a variance from this code requirement.
Records are not verified for accuracy or completeness.

Government Publication Date: Feb 28, 2022

Waste Disposal Sites - MOE CA Inventory: Provincial WDS

The Ontario Ministry of Environment, Waste Management Branch, maintains an inventory of known open (active or inactive) and closed disposal sites in the Province of Ontario. Active sites maintain a Certificate of Approval, are approved to receive and are receiving waste. Inactive sites maintain Certificate(s) of Approval but are not receiving waste. Closed sites are not receiving waste. The data contained within this database was compiled from the MOE's Certificate of Approval database. Locations of these sites may be cross-referenced to the Anderson database described under ERIS's Private Source Database section, by the CA number. All new Environmental Compliance Approvals handed out after Oct 31, 2011 for Waste Disposal Sites will still be found in this database.

Government Publication Date: Oct 2011 - Jun 30, 2025

Waste Disposal Sites - MOE 1991 Historical Approval Inventory: Provincial WDSH

In June 1991, the Ontario Ministry of Environment, Waste Management Branch, published the "June 1991 Waste Disposal Site Inventory", of all known active and closed waste disposal sites as of October 30st, 1990. For each "active" site as of October 31st 1990, information is provided on site location, site/CA number, waste type, site status and site classification. For each "closed" site as of October 31st 1990, information is provided on site location, site/CA number, closure date and site classification. Locations of these sites may be cross-referenced to the Anderson database described under ERIS's Private Source Database section, by the CA number.

Government Publication Date: Up to Oct 1990*

Water Well Information System: Provincial WWIS

This database describes locations and characteristics of water wells found within Ontario in accordance with Regulation 903. It includes such information as coordinates, construction date, well depth, primary and secondary use, pump rate, static water level, well status, etc. Also included are detailed stratigraphy information, approximate depth to bedrock and the approximate depth to the water table.

Government Publication Date: Dec 31 2023

Definitions

Database Descriptions: This section provides a detailed explanation for each database including: source, information available, time coverage, and acronyms used. They are listed in alphabetic order.

Detail Report: This is the section of the report which provides the most detail for each individual record. Records are summarized by location, starting with the project property followed by records in closest proximity.

Distance: The distance value is the distance between plotted points, not necessarily the distance between the sites' boundaries. All values are an approximation.

Direction: The direction value is the compass direction of the site in respect to the project property and/or center point of the report.

Elevation: The elevation value is taken from the location at which the records for the site address have been plotted. All values are an approximation. Source: Google Elevation API.

Executive Summary: This portion of the report is divided into 3 sections:

'Report Summary'- Displays a chart indicating how many records fall on the project property and, within the report search radii.

'Site Report Summary'-Project Property'- This section lists all the records which fall on the project property. For more details, see the 'Detail Report' section.

'Site Report Summary-Surrounding Properties'- This section summarizes all records on adjacent properties, listing them in order of proximity from the project property. For more details, see the 'Detail Report' section.

Map Key: The map key number is assigned according to closest proximity from the project property. Map Key numbers always start at #1. The project property will always have a map key of '1' if records are available. If there is a number in brackets beside the main number, this will indicate the number of records on that specific property. If there is no number in brackets, there is only one record for that property.

The symbol and colour used indicates 'elevation': the red inverted triangle will dictate 'ERIS Sites with Lower Elevation', the yellow triangle will dictate 'ERIS Sites with Higher Elevation' and the orange square will dictate 'ERIS Sites with Same Elevation.'

Unplottables: These are records that could not be mapped due to various reasons, including limited geographic information. These records may or may not be in your study area, and are included as reference.

ATTACHMENT C

Site Photographs

Photograph C1 – Looking southeast at an AST and tote.

Photograph C2 – Looking south at bulk diesel exhaust fluid and a tote.

Photograph C3 – Looking north at two salt stockpiles.

Photograph C4 – Looking north at a diesel fuel AST on a concrete pad.

GEMTEC Consulting Engineers and Scientists	Project Phase One Environmental Site Assessment Update 5360 Bank Street Ottawa, Ontario	**Appendix C** File No. 100227.101	**Site Photographs**

Photograph C5 – Looking west inside a garage space.

Photograph C6 – Looking west a backup generator.

Photograph C7 – Looking west at small asphalt stockpile.

Photograph C8 – Looking southwest a sand pathway, parked machines, and dumpsters.

ATTACHMENT D

Freedom of Information

Ministry of the Environment, Conservation and Parks

Corporate Services Branch
40 St. Clair Avenue West
Toronto ON M4V 1M2

Ministère de l'Environnement, de la Protection de la nature et des Parcs

Direction des services ministériels
40, avenue St. Clair Ouest
Toronto ON M4V 1M2

Ontario

August 5, 2025

Jeffrey Gauthier
GEMTEC
32 Steacie Drive
Ottawa, Ontario K2K 2A9
jeffrey.gauthier@gemtec.ca

Dear Jeffrey Gauthier:

RE: **MECP FOI A-2025-04963, Your Reference 100227.101 – Decision Letter**

This letter is in response to your request made pursuant to the Freedom of Information and Protection of Privacy Act (the Act) relating to:

5360 Bank Street, Greely

Timeframe: Jan 1, 1985 to July 24, 2025

After a thorough search through the ministry files, no records were located responsive to your request. The official responsible for making the access decision on your request is the undersigned. This file is now closed.

The ministry's Environmental Assessment and Permissions Division (EAPD) has advised that there are inactive records in the Records Centre, Mississauga, and below is a description of these records:

- 6679-7PFSBD, Waste Systems, 176519 Canada Inc., Approved, Offsite, 2265, 2009

If you would like us to retrieve these files, **please submit a new request** and inform the analyst below. In the request description section, indicate you are seeking records from the Record Centre in relation to file number A-2025-04963. The $5 application fee for your new FOI request will be applied towards any costs incurred with the retrieval of the records from the Records Centre.

You may request a review of my decision within 30 days from the date of this letter by contacting the Information and Privacy Commissioner/Ontario at http://www.ipc.on.ca. Please note there may be a fee associated with submitting the appeal.

If you have any questions, please contact Dominique Ah-Teck at Dominique.Ah-Teck@ontario.ca.

Yours truly,

Dominique Ah-Teck

for
Josephine DeSouza
Manager, Access and Privacy Office

ATTACHMENT E

Technical Standards and Safety Authority

Outlook

RE: TSSA Search - 10227.101

From Public Information Services <publicinformationservices@tssa.org>
Date Tue 8/5/2025 10:13 AM
To Jeffrey Gauthier <jeffrey.gauthier@gemtec.ca>

Hello ,

RECORD FOUND IN CURRENT DATABASE:

- We confirm that there are **fuels records** in our database at the subject address(es).

Inventory Number	Address	City	Province	Postal Code	Status	Reason Code	Asset Class / Inventory Cont
01480	5352 BANK ST	GLOUCESTER	ON	K1X 1H1	Active	Draft	MFSE Appliance
10906634	5352 BANK ST	GLOUCESTER	ON	K1X 1H1	Active	Customer Shutdown	FS Liquid Fuel
10906650	5352 BANK ST	GLOUCESTER	ON	K1X 1H1	Active	Customer Shutdown	FS Liquid Fuel
9500065	5352 BANK ST	GLOUCESTER	ON	K1X 1H1	Active	Customer Shutdown	Liquid Fuels

***NO OTHER RECORDS FOUND IN CURRENT DATABASE FOR THIS REQUEST**

For a further search in our archives, please go to the **TSSA Client Portal** to complete an Application for Release of Public Information. Please refer to Training (tssa.org) for instructions on how to use the portal. Please refer to How to Submit a Public Information Request (tssa.org) for instructions.

The associated fee must be paid via credit card (Visa or MasterCard).

Once all steps have been successfully completed you will receive your payment receipt via email.

TSSA does not make any representations or warranties with respect to the accuracy or completeness of any records released. The requestor assumes all risk in using or relying on the information provided.

If you have any questions or concerns, please do not hesitate to contact our Public Information Release team at publicinformationservices@tssa.org.

Kind regards,

Aleena Tahir | Public Information & Records Agent
Public Information
345 Carlingview Drive
Toronto, Ontario M9W 6N9
Tel: +1 416-734-3546 | E-Mail: ATahir@tssa.org
www.tssa.org

Winner of 2024 5-Star Safety Cultures Award

From: Jeffrey Gauthier <jeffrey.gauthier@gemtec.ca>
Sent: Friday, August 1, 2025 2:20 PM
To: Public Information Services <publicinformationservices@tssa.org>
Subject: TSSA Search - 10227.101

[CAUTION]: This email originated outside the organisation.
Please do not click links or open attachments unless you recognise the source of this email and know the content is safe.

Hi,

Can you please conduct a fuel database search for the following civic addresses:

5338, 5352, 5360, 5370, 5420, 5438, 5470 Bank Street

In Gloucester, Ontario

Best regards,
Jeffrey

Jeffrey Gauthier, B.Eng
Environmental Technologist
Ottawa, ON
819.712.2879 | www.gemtec.ca

This electronic message and any attached documents are intended only for the named recipients. This communication from the Technical Standards and Safety Authority may contain information that is privileged, confidential or otherwise protected from disclosure and it must not be disclosed, copied, forwarded or distributed without authorization. If you have received this message in error, please notify the sender immediately and delete the original message.

CAUTION: This email is not from someone with an @gemtec.ca email address. Do not click links or open attachments that you do not trust.

ATTACHMENT F

Historic Land Use Inventory

HISTORIC LAND USE INVENTORY (HLUI) - REPORT REFERENCE MAP

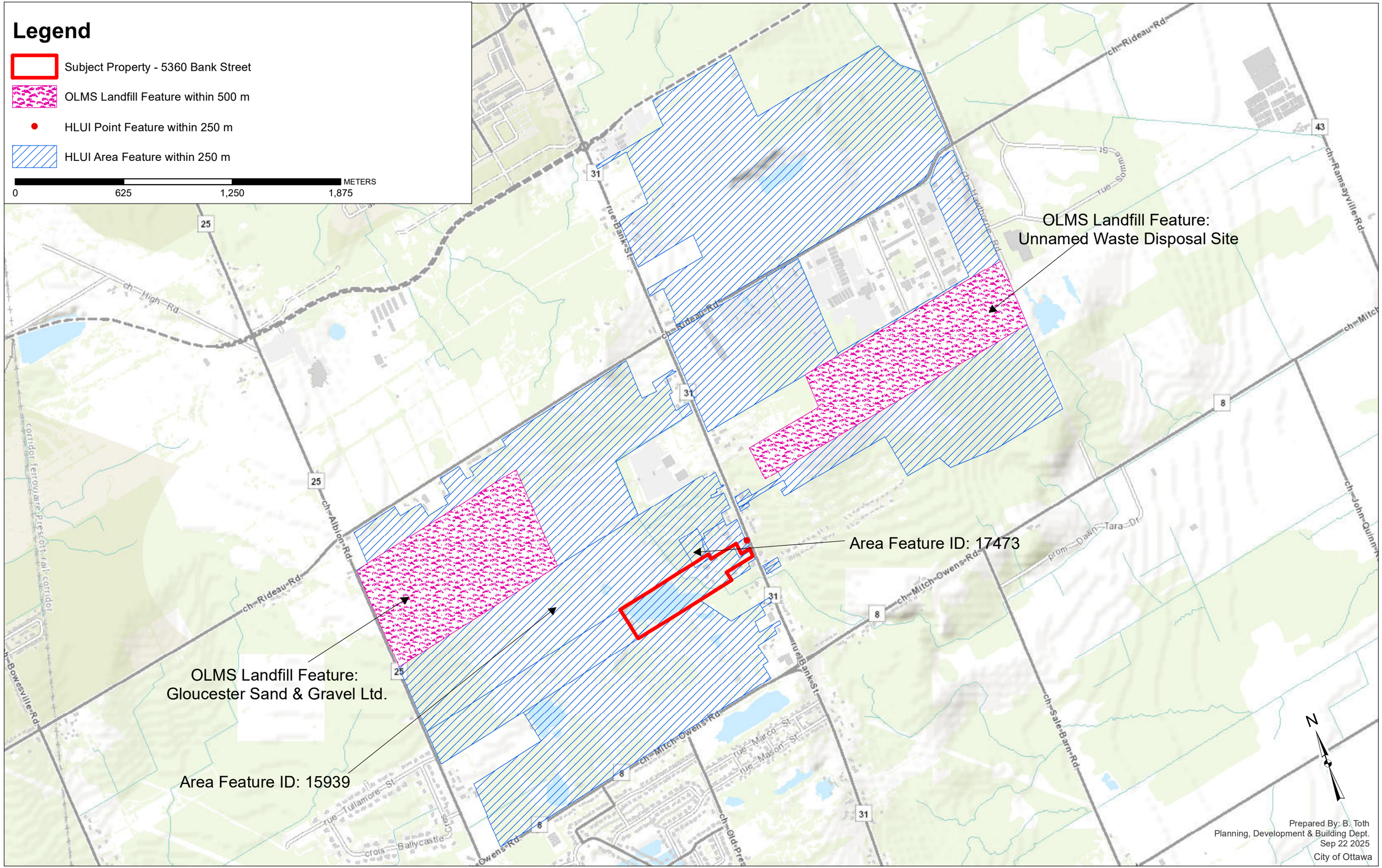

OBJECTID	ACTIVITY_NAME	FACILITY_TYPE	SOURCE_UPDATE_SORTED	QAQC	YEAR	YEAR_1	ST_NUM	ST_NAME	ST_SUFFIX	ST_DIR	MUNICIPALITY	ST_NUM2017	ST_NAME2017	ST_SUFFIX2017	ST_DIR2017	POSTAL_CODE2017	PIN2017	MUNICIPALITY2017	NAICS	SIC	COMMENTS	STORAGE_TANK	Shape_Length	Shape_Area
11958	MIKE'S CYCLE REFINISHING	Motorcycle Painting and Restoration	2006-ES	1	2006	c. 2006	5370.000000000000	BANK	ST		OTTAWA	5370	BANK	ST		K1X1H1	043270389	GLOUCESTER	811199				8133.821131030689685	465.802132214624010
13279	G IRACE	Motor Vehicle Repair Shops	1979-M	1	1979		5438.000000000000	BANK	ST			5438	BANK	ST			043270058						1966.920002977549984	191.937839311420021
15939	ST LAURENCE RENDERING CO LIMITED	Meat and Poultry Products Industries	TownshipofGloucester-File#6-79B-Box75	2	1956	c. 1956	0				GLOUCESTER	0					043270078		311611; 311614; 311615	101	no address given		835583.069322756025940	5287.523542827159872
13258	RW TOMLINSON LTD	Construction	2016-PID	1	2016	2016	5151.000000000000	ALBION	RD		OTTAWA	2870	RIDEAU	RD			043270385	GLOUCESTER	237110		<Null>		3643596.368853219784796	12518.680691452100291
13897	DIBBLEE CONSTRUCTION CO LIMITED	Sand and Gravel Pits	1967-EMR-SMB-NTS-31G/5-7thed; 1985-EMR-SMB-NTS-31G/5-11thed; CityofGloucesterFile#4-4, #6-46, #16-287&#8-400-Subject:GravelPit-Box57-74-193&30	1	1960-1988	1960-1988	0				GLOUCESTER	2870	RIDEAU	RD			043270385	GLOUCESTER	212323	82	1988 Moffatt amalgamated with O.V.I. 1960 - lists as Moffatt Equipment Rentals Ltd. - gas/garage, trucks/cars & equipment repairs 197; UTM = 453500E, 5014000N (1967). Area is 1.9km x 1.2km. Lists as Boyce Quarry, and O'Brien Pit - also lists 3 pits		3643596.368853219784796	12518.680691452100291
14104	OTTAWA UPLANDS LTD	Sand and Gravel Pits	1987-M	1	1987						GLOUCESTER	5480	BANK	ST		K1X1G9	043270478	Gloucester					995429.344618961913511	5323.288661162880089
14105	PYPER'S SAND & GRAVEL	Sand and Gravel Pits	1972-1980-M	1	1972-1980						GLOUCESTER	5480	BANK	ST		K1X1G9	043270478	Gloucester					995429.344618961913511	5323.288661162880089
11802	NICK'S GAS BAR	Gasoline Service Stations	1999-DE&SDriveBy	1	1999	c. 1999	5352.000000000000	BANK	ST		GLOUCESTER	5352	BANK	ST		K1X1H1	043270073	GLOUCESTER	447110; 447190; 811199	633		Yes, number unknown	3111.708990518530300	226.303665606281015
13226	GREELY SAND & GRAVEL INC		2016-PID	1	2016	2016	5362.000000000000	BANK	ST		OTTAWA	2870	RIDEAU	RD			043270385	GLOUCESTER	<Null>		;		3643596.368853219784796	12518.680691452100291
13896	CACE CONSTRUCTION	Non Residential Building and Development	2001-ES; 2006-ES; 2012-ES; 2016-PID; 2017-SalesGenie	1	2001-2017	2001-2017	5360.000000000000	BANK	ST		GLOUCESTER	2870	RIDEAU	RD			043270385	GLOUCESTER	236110; 236210; 236220				3643596.368853219784796	12518.680691452100291
17473	UNNAMED ORCHARD	Orchard	1970-Topo-31G05a	1	1970			BANK	ST														22152.262046671003191	609.874069385489975
11765	B S A C AUTOMOTIVE & AIR COOLED	Motor Vehicles, Wholesale	1998-SC; 2001-ES; 2005-SelectPhone; 2006-ES	1	1998-2006	1998-2006	5358.000000000000	BANK	ST			5358	BANK	ST		K1X1H1	043270072	GLOUCESTER	811111; 811112; 811119; 811121	635			1054.886031247880055	151.908182477632010
15748	RICK'S AUTO TRIM & UPHOSLSTERY	Motor Vehicle Repair Shops	1998-SC	1	1998	c. 1998	5393.000000000000	BANK	ST		GLOUCESTER	5393	BANK	ST		K1X1G9	043260187	GLOUCESTER	811112; 811119; 811121	635	539 - 541		2880.302650142400125	251.956557686280007
15257	IRON ART-ORNAMENTAL IRON WORKS	Manufacturing	2001-ES; 2004-GWStudy; 2006-ES; 2012-ES	1	2001-2012	2001-2012	5389.000000000000	BANK	ST			5389	BANK	ST		K1X1H1	043260186	GLOUCESTER	332329; 453920				2293.984544237920090	244.876605996352026
13013	LAFARGE CONSTRUCTION BOYCE QUARRY	Sand and Gravel Mining and Quarrying	2001-ES; 2006-ES; 2012-ES	1	2001-2012	2001-2012	3500.000000000000	RIDEAU	RD			3500	RIDEAU	RD		K1G3N4	043260037	GLOUCESTER	212323; 231310				3559463.280278170015663	16999.131396491200576
14103	O V I DEVELOPMENTS LTD	Sand and Gravel Pits	1960-M	1	1960						GLOUCESTER	5480	BANK	ST		K1X1G9	043270478	Gloucester					995429.344618961913511	5323.288661162880089
14106	MR T - GENERAL CONTRACTORS LTD	Non Residential Building and Development	2006-ES	1	2006		5360.000000000000	BANK	ST		GLOUCESTER	5360	BANK	ST		K1X1H1	043270069	Gloucester					139406.400549045007210	2038.256676846260234

OBJECTID	ACTIVITY_NAME	FACILITY_TYPE	SOURCE_UPDATE_SORTED	QAQC	YEAR	YEAR_1	ST_NUM	ST_NAME	ST_SUFFIX	ST_DIR	MUNICIPALITY	ST_NUM2017	ST_NAME2017	ST_SUFFIX 2017	ST_DIR2017	POSTAL_CODE2017	PIN2017	MUNICIPALITY2017	NAICS	SIC	COMMENTS	STORAGE_TANK	Shape_Length	Shape_Area
15568	JOE'S AUTO BODY	Motor Vehicle Repair Shops	2001-ES; 2005-SelectPhone; 2006-ES; 2012-ES; 2017-SalesGenie; TownshipofGloucester-File#15-529-Subject:Irace-Box402	1	1979-2017	c. 1979-2017	5438.000000000000	BANK	ST			5438	BANK	ST		K1X1G9	043270058	GLOUCESTER	811112; 811119; 811121	635			1966.920002977549984	191.937839311420021
11766	DEALER ONE AUTOMOTIVE ENTERPRISE	Retail trade	2006-ES	1	2006	ES 2006	5352.000000000000	BANK	ST			5352	BANK	ST		K1X1H1	043270073	GLOUCESTER	441120				3111.708990518530300	226.303665606281015
13224	GLOUCESTER SAND & GRAVEL LIMITED	Other Utility Industries n.e.c.	1991-WDSI/WMB/MOE; TownshipofGloucester-File#15-467-Subject:GloucesterSand&Gravel-Box351	1	1977-1987	1977-1987	0				GLOUCESTER	2870	RIDEAU	RD			043270385	GLOUCESTER	221320; 221330; 562210; 562920; 562990	499	UTM = 452950E, 5014500N, map 31G/5. Site #A460706 of closed sites in MOE inventory.		3643596.368853219784796	12518.680691452100291
13225	HOWARD SPRATT SAND/GRAVEL PIT	Sand and Gravel Pits	1922-DMD-TMOttawa-Sheet#14; 1948-DND-ASE-NTS-31G/5; 1957-Topo; 1967-EMR-SMB-NTS-31G/5-7thed; 1968-Topo; 1979-EMR-SMB-NTS-31G/4-7thed; 1979-Topo; 1985-EMR-SMB-NTS-31G/5-11thed; 1991-GloucesterRoots	1	1918-1985	1918-1985	0	HIGHWAY 31			GLOUCESTER	2870	RIDEAU	RD			043270385	GLOUCESTER	212323	82	UTM = 454850E, 5014100N (1985). Area is 250m x 400m. Directly behind where the library is today.		3643596.368853219784796	12518.680691452100291
13259	POMERLEAU SAND & GRAVEL	Topsoil	2017-SalesGenie	1	2017	2017					METCALFE	2870	RIDEAU	RD			043270385	GLOUCESTER	56173021	0782-07			3643596.368853219784796	12518.680691452100291
13895	OTTAWA GREENBELT CONSTRUCTION LTD	Office/Shop	2012-ES; 2016-PID; 2017-SalesGenie	1	2012-2017	2012-2017	5151.000000000000	ALBION	RD			2870	RIDEAU	RD			043270385	GLOUCESTER	231320				3643596.368853219784796	12518.680691452100291
14066	MOFFATT CONSTRUCTION MATERIALS LTD	Sand and Gravel Pits	1960-1988-M	1	1960-1988						GLOUCESTER	5480	BANK	ST		K1X1G9	043270478	Gloucester					995429.344618961913511	5323.288661162880089
11636	ACTION AUTO	Motor Vehicle Repair Shops	1998-SC	1	1998	c. 1998	5305.000000000000	HIGHWAY 31			GLOUCESTER	5305	BANK	ST		K1X1H2	043260095	GLOUCESTER	811112; 811119; 811121	635			3537.151765152490498	263.541172368781019
13321	Z DOSTANIC	Sash, Door and Other Millwork Industries	1978-M	1	1978		5389.000000000000	BANK	ST			5389	BANK	ST			043260186						2293.984544237920090	244.876605996352026
15258	ZIGGY'S WOODWORK	Sash, Door and Other Millwork Industries	1990-M; 1997-M; 2005-SelectPhone; TownshipofGloucester-File#15-434-Subject:Dostanic-Box350	1	1978-2005	c. 1978; c. 1997; c. 2005	5389.000000000000	BANK	ST			5389	BANK	ST		K1X1H1	043260186	GLOUCESTER	238320; 238340; 238350; 321215; 321911; 321992; 332991; 333110; 333120; 333130; 333210; 333220; 333291; 333299; 333611; 333910; 335990; 336120; 336211; 336510; 337110	254; 319; 427			2293.984544237920090	244.876605996352026
15532	CEMETARY	Cemetary	1906-Topo; 1941-Topo; 1957-Topo; 1968-Topo; 2017-AirPhoto	1	1906-2017	1906-2017						5338	BANK	ST		K1X1H1	043270074	GLOUCESTER					32413.024311555502209	782.313847634279000
15832	BARRY DALEY CUSTOM CABINETS	Structural and Related Work	2005-SelectPhone	1	2005	c. 2005	5315.000000000000	BANK	ST			5315	BANK	ST		K1X1H2	043260118	GLOUCESTER	238130; 238350				1394.489363740909994	168.847810133070993

HISTORIC LANDFILL FEATURE	The historic landfills identified within the HLUI are referenced from the City's Old Landfill Management Strategy report (OLMS, 2004). Contact the City's Environmental Remediation Unit (ERU-UAE@ottawa.ca) if you would like more information about the old landfill sites identified in the OLMS report.
WATER_SUPPLY	private wells, although the area is to be serviced with water in the near future
WASTETYPE	materials picked up by road crews including tires, concrete, asphalt, appliances, propane cylinders, wood and oil; some appliances dumped on site by local residents
WASTEDEPTH	1 to 2.5 m thick
UTM_NAD27_NORTHING	5014900
UTM_NAD27_N_NOTE	<null>
UTM_NAD27_EASTING	452500
UTM_NAD27_E_NOTE	<null>
Unique ID	Gloucester Sand & Gravel Ltd.Gl-02
TOPOGRAPHY	topographic relief varies from 109 m in the W to 112 m in the E
SOIL_COVER	waste uncovered
SIZE_HA	size of property is approximately 24 ha and the size of the waste disposal area is approximately 4 ha
SITE_STATUS	Unconfirmed
SITE_NAME	Gloucester Sand & Gravel Ltd.
SITE_IDENTIFICATION	Gl-02
SITE_COORD	UTM = 452950E, 5014500N, map 31G/5. Site #A460706 of closed sites in MOE inventory.
SITE_ALIAS	Albion & Rideau Disposal Site
SITE_ACCES	site is fenced along Rideau Road which is the only vehicular access to the site
Site ID French	Gl-02
Sie Name French	Gloucester Sand & Gravel Ltd
SHAPE.LEN	3375.680498
SHAPE.AREA	650270.2242
SHAPE	Polygon
SERVICE_AREA	unknown
ROAD_TYPE	<null>
ROAD_NAME	<null>
PHYSICAL	small pond in centre of site, little vegetation in centre and east due to previous excavation, lack of topsoil, wooded area borders dumping site to the west
PARENT_ID	<null>
PARAMETERS	TPH and BTEX in the soil; tetrachloroethylene in the deep monitoring wells however JWEL has concluded that the source does not appear to be the waste disposal site - chloride, copper and lead also present in the deep aquifer; TPH, sodium, chloride and zi
OWNERCATEGORY	City
OWNER	City of Ottawa
OVERBURDEN	sand and silty sand native overburden
OTHERREF	Trow Phase I/II, September 2002; JWEL Monitoring, September 2002
OTHER_INFO	site was previously used for sand extraction; site currently under investigation for use as the new Central Canadian Exhibition grounds
OPERATOR	former City of Gloucester
OPERATIONAL_PERIOD	1970's to summer of 2002
OBJECTID	32
MOE_ID	-
METHANE	no measurement available
MAGNITUDE	the monitoring and analysis completed has not been sufficient enough to delineate any groundwater plumes or extent of surface water impacts
LOCTN_REF	<null>
LOCATION	NW corner of Rideau and Albion Roads, Lot 25 Concession 3, former City of Gloucester
LANDFILL_1998_ID	__6O042O
INFORMATION_SOURCE	1991-WDSI/WMB/MOE, Township of Gloucester-File #15-467-Subject:Gloucester Sand & Gravel-Box 351
GROUNDWATER_FLOW_DIRECTION	in the bedrock the direction of groundwater flow is indicated to be to the E [JWEL] the wells used to infer groundwater flow direction in the bedrock are not all sealed at the same depth and hence this interpretation is questionable; in the overburden th
GLOBALID	{C85C6980-99C0-4D14-BA50-7DD92466AE08}
G_VERSION	0
G_NEXT_VERSION	<null>
G_GENERATION	<null>

HLUI SUMMARY REPORT
OLMS LANDFILL FEATURES

HISTORIC LANDFILL FEATURE	The historic landfills identified within the HLUI are referenced from the City's Old Landfill Management Strategy report (OLMS, 2004). Contact the City's Environmental Remediation Unit (ERU-UAE@ottawa.ca) if you would like more information about the old landfill sites identified in the OLMS report.
FORMER_MUN	GLOUCESTER
ECOLOGICAL	no major ecological receptors in the area; forest located W of the site
DISTANCE_TO_SURFACE_WATER	pond located on property however it does not drain anywhere, nearest swamp over 1 km away based on 1:50,000 map; on-site a swampy area exists in the SW corner, this swamp appears to drain S under the road
DEPTH_TO_GROUNDWATER	approximately 0.5 to 1.8 m below ground surface based on intrusive investigations
DEPTH_TO_BEDROCK	dolostone bedrock found at 1.8 to more than 4.5 m
CONCENTRTN	0.03 to 0.005 mg/L of tetrachloroethylene in the deep aquifer
Common Name French	Gloucester Sand & Gravel
Common Name	Gloucester Sand & Gravel
ANDERSONSWASTEDISPOSALSITES_ID	-
ADJACENT_OWNER	adjacent landowners include Albion Rd to the E; Rideau Rd and 2392 and 2406 Rideau Rd; Oblates land to the W and agricultural to the N
ADJACENT_LANDUSE	agricultural land to the N and E, rural residential to the S, Oblates forested land to the W and further W a railway; The zoning is Me-Mineral Extraction in the general area of the site.
ADJACENT_INDUSTRY	asphalt plant, pit operations
ACTIVITYID	6092
ACTIVITY2	GAL 11

OBJECTID	ACTIVITY_NAME	FACILITY_TYPE	TANK_LOCATION	TANK_CONTENT	TANK_SIZE	TANK_TYPE	TANK_STATUS	SOURCE	INSTALLED_ST_NUM	INSTALLED_ST_NAME	INSTALLED_ST_ABR	INSTALLED_ST_DIR	COMMENT	MTM_X	MTM_Y	IMAGE_MAP	IMAGE_CERTAINTY	IMAGE_MAP_2	TANK_MATERIAL	TANK_ID	TANK_LEAKING	TANK_REMOVED	REMOVED_DATE	DATE_INSTALLED	NATURE_OF_BUSINESS	SCANNED_DRAWING	TEMPRecordID	CAPACITY_UOM	MUNICIPALITY	POSTCODE
7438	NICKS GENERAL STORE - NAZIMA MEDEWAR	Gasoline Station-FS		gasoline	22700.000000000000	Cancelled	Current	GW Study 2004	5352	BANK	ST	<Null>	21/09/15 Location Updated	377435.107700410007965	5016658.402043799869716		2							19950601	Retail		1371.00000000000000	L	GLOUCESTER	K1X 1H1
7439	NICKS GENERAL STORE - NAZIMA MEDEWAR	Gasoline Station-FS		gasoline	13600.000000000000000	Cancelled	Current	GW Study 2004	5352	BANK	ST	<Null>	21/09/15 Location Updated	377435.107700410007965	5016658.402043799869716		2							19950601	Retail		1372.00000000000000000	L	GLOUCESTER	K1X 1H1