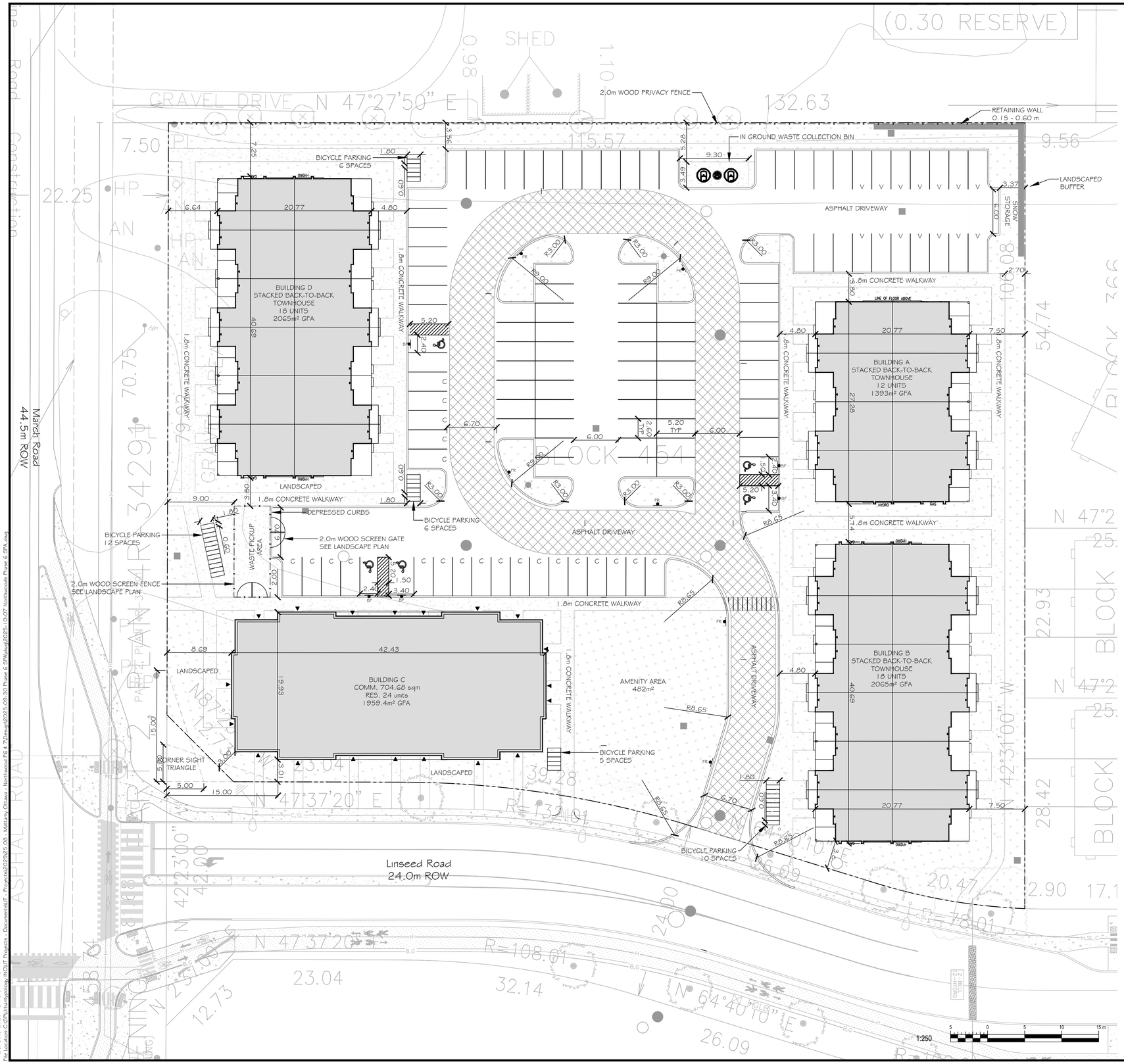

Site Statistics

Site Area	10,891 m²
Paved Area	3,516m²
Landscaped Area	4,025m²
Building Coverage	2,665m²
Gross Floor Area	7,482m²
Commercial Gross Floor Area	705m²
Total Units	72 Units
	48 Townhouse
	24 Apartment
Density	44UPH

Zoning Provisions

GM15[20311] Zone	Required	Proposed	Conforms
Front Yard Setback (min)	3m	6.64m	Y
Corner Side Yard Setback (min)	3m	3.0m	Y
Interior Side Yard Setback (min)	3m	7.25m	Y
Mixed Use	5m	66.04m	Y
Stacked Townhouse	3m	7.25m	Y
Rear Yard Setback (min)	7.5m	7.5m	Y
Lot Coverage Floor Space Index (max)	2	0.69	Y
Building Height (max)	18m	14.6m	Y
Mixed Use	18m	14.6m	Y
Stacked Townhouse	18m	11.4m	Y
Parking Spaces (min)	110 spaces	117 spaces	Y
Commercial (3.4/100m²)	24 spaces	24 spaces	Y
Residential (1/unit)	72 spaces	79 spaces	Y
Residential Visitor (0.2/unit)	14 spaces	14 spaces	Y
Accessible Spaces	5 spaces	5 spaces	Y
Type A	2 spaces	2 spaces	Y
Type B	3 spaces	3 spaces	Y
Size of Space	2.6 x 5.2m	2.6 x 5.2m	Y
Driveway Width (min)	6m	6.7m	Y
Aisle Width (min)	6.7m	6.7m	Y
Residential Use	6.0m	6.0m	Y
Parking Lot Landscaped Area (min)	15%	26%	Y
Parking Lot Landscaped Buffer (min)			
Abutting a Street	3m	8.65m²	Y
Not Abutting a Street	3m	3.37m²	Y
Refuse Collection (min)			
Abutting a Public Street	9m	9m	Y
From any Lot Line	3m	5.28m	Y
Bicycle Parking (min)	39 spaces	39 spaces	Y
Commercial (1/250m²)	3 spaces	3 spaces	Y
Residential (0.5/unit)	36 spaces	36 spaces	Y
Amenity Space (min) (6m²/unit)	432m²	1097m²	Y
Communal (50% of required)	216m²	482m²	Y
Private	N/A	615m²	Y
Landscaped Area Width (min)			
Abutting a Street	3m	3m	Y
Abutting a Residential Zone	7.5m	7.5m	Y
Cumulative Non-Residential GFA (min)	700m²	704.68m²	Y
Private Way Width (min)	6m	6m	Y
Residential Setback to Private Way (min)	1.8m	3.8m	Y
Separation Area Between Buildings (min)	1.2m	5.14m	Y

NOTES

1. Property information from Plan 4M-1767, dated July 29, 2025, prepared by J.D. Barnes Limited, 62 Steacie Drive, Suite 103 Kanata, ON K2K 2A9
2. Excess snow to be removed from site at owner's expense

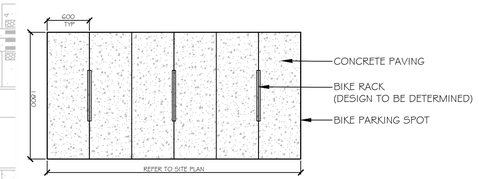

BICYCLE PARKING TYPICAL LAYOUT-PLAN VIEW

Urbantypology
UNIT 10-163 STERLING ROAD
TORONTO, ON, CANADA, M6R 2B2
PH: 437 .700 .5446
UNIT 101 - 45 SPENCER STREET
OTTAWA, ONTARIO K1Y 2P5
PH: 437 .700 .5446 / 613 .897.1237

KEY PLAN:

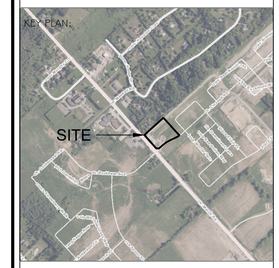

LEGEND:

- PROPERTY LINE
- BUILDING
- ASPHALT
- CONCRETE
- CURB CUT
- LANDSCAPED
- BARRIER FREE PARKING
- BARRIER FREE PARKING SIGN
- BUILDING ENTRANCE
- VISITOR PARKING
- COMMERCIAL PARKING
- FIRE ROUTE
- FIRE ROUTE SIGN
- PROPOSED FIRE HYDRANT
- PROPOSED SANITARY SEWER MANHOLE
- PROPOSED STORM SEWER MANHOLE
- PROPOSED CATCHBASIN MANHOLE
- PROPOSED CATCHBASIN
- STREET TREE

NO.:	REVISION:	DATE:
02	REISSUED FOR SPA	2025-12-12
01	ISSUED FOR SPA	2025-11-10

GENERAL NOTES:

ALL MEASUREMENTS ARE IN METRIC UNLESS SPECIFIED OTHERWISE. DO NOT SCALE THE DRAWING(S).

COPYRIGHT RESERVED. THIS DRAWING IS THE EXCLUSIVE PROPERTY OF URBANTYPOLOGY INC. AND SHALL NOT BE REPRODUCED OR USED FOR PURPOSES OTHER THAN INTENDED BY THE OWNER, WITHOUT PERMISSION.

IT IS THE RESPONSIBILITY OF THE OWNER TO:
- VERIFY ALL DIMENSIONS AND CONDITIONS ON SITE;
- REPORT ALL ERRORS AND/OR OMISSIONS TO THE CONTRACT ADMINISTRATOR;
- COMPLY WITH ALL PERTINENT CODES, BY-LAWS AND LAWS;
- VERIFY LOCATION OF ALL UNDERGROUND SERVICES AND UTILITIES WITH RESPECTIVE AUTHORITIES PRIOR TO COMMENCEMENT OF WORK.

PROJECT TEAM:

LANDSCAPE ARCHITECTURE	PLANNING	ARCHITECTURE
URBANTYPOLOGY UNIT 10 - 163 STERLING ROAD TORONTO, ON M6R 2B2 UNIT 101 - 45 SPENCER STREET OTTAWA, ON K1Y 2P5	POTENN 420 O'CONNOR STREET OTTAWA, ON K2P 1W4	BIM STUDIO 636 KING STREET WEST, 3RD FLOOR TORONTO, ON M5V 1M7 KOHN 116 SPADINA AVENUE, SUITE 501 TORONTO, ON M5V 2K6
TRANSPORTATION	**CIVIL ENGINEER**	
CGH TRANSPORTATION 6 PLAZA COURT OTTAWA, ON K2H 7W1	STANTEC 300 - 331 COOD AVENUE OTTAWA, ON K2C 3G4	

mattamyHOMES
50 Hines Road, Suite 100, Ottawa, ON Canada K2K 2M5

PROJECT INFORMATION:

NORTHWOODS PHASE 6
1020-1070 MARCH ROAD
PIN 04527-1016
Block 188 Plan 4M-1767

TITLE:

SITE PLAN

FILE NO.: 25.08

DATE: 2025-11-05

DRAWN: VG
CHECKED: JH

SCALE: 1:250

SHEET NO.: UD-1.1

XXX-XX-XX-XXXX

Last Save: 2025-12-12 3:44:13 PM
File Location: C:\CSPWorkspace\pro\NOBP Projects - Documents\JT - Projects\2025\25.08 - Mattamy Ottawa - Northwood Ph 6 7Design\2025-09-30 Phase 6 SPA\dwg\2025-10-07 Northwoods Phase 6 SPA.dwg