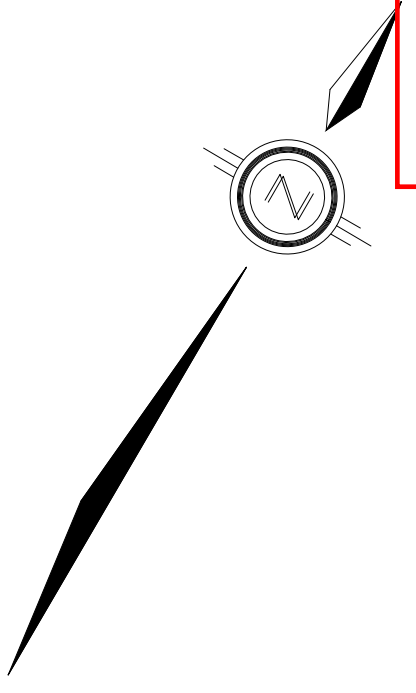
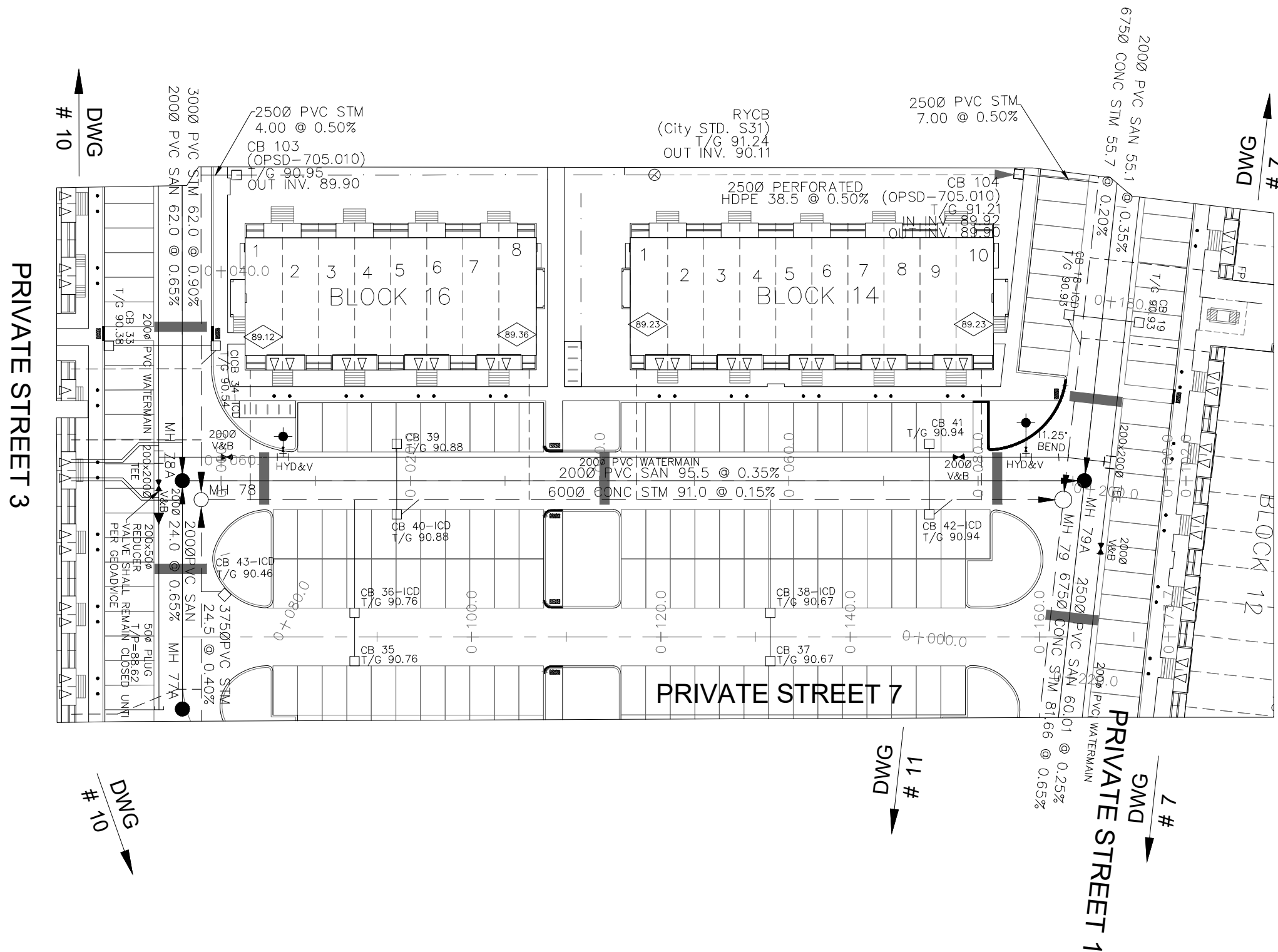



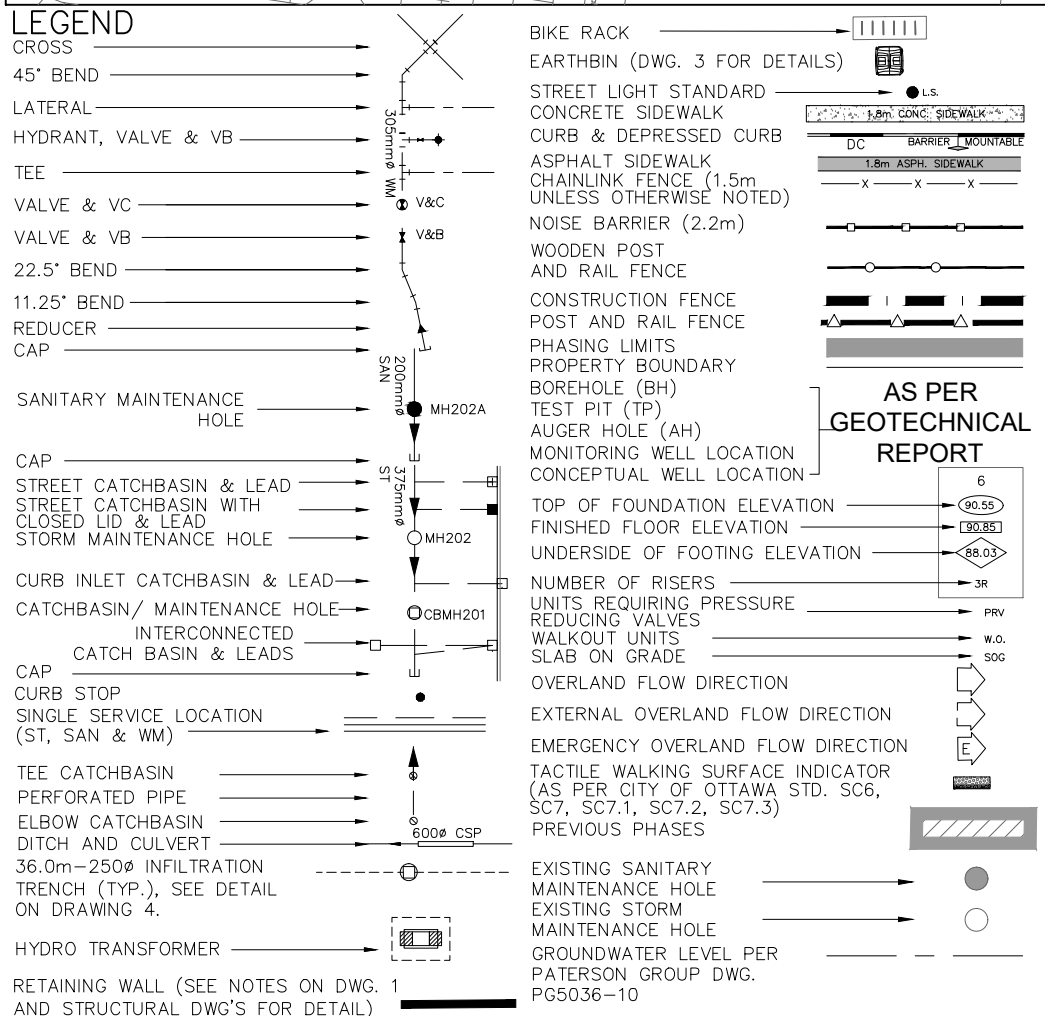
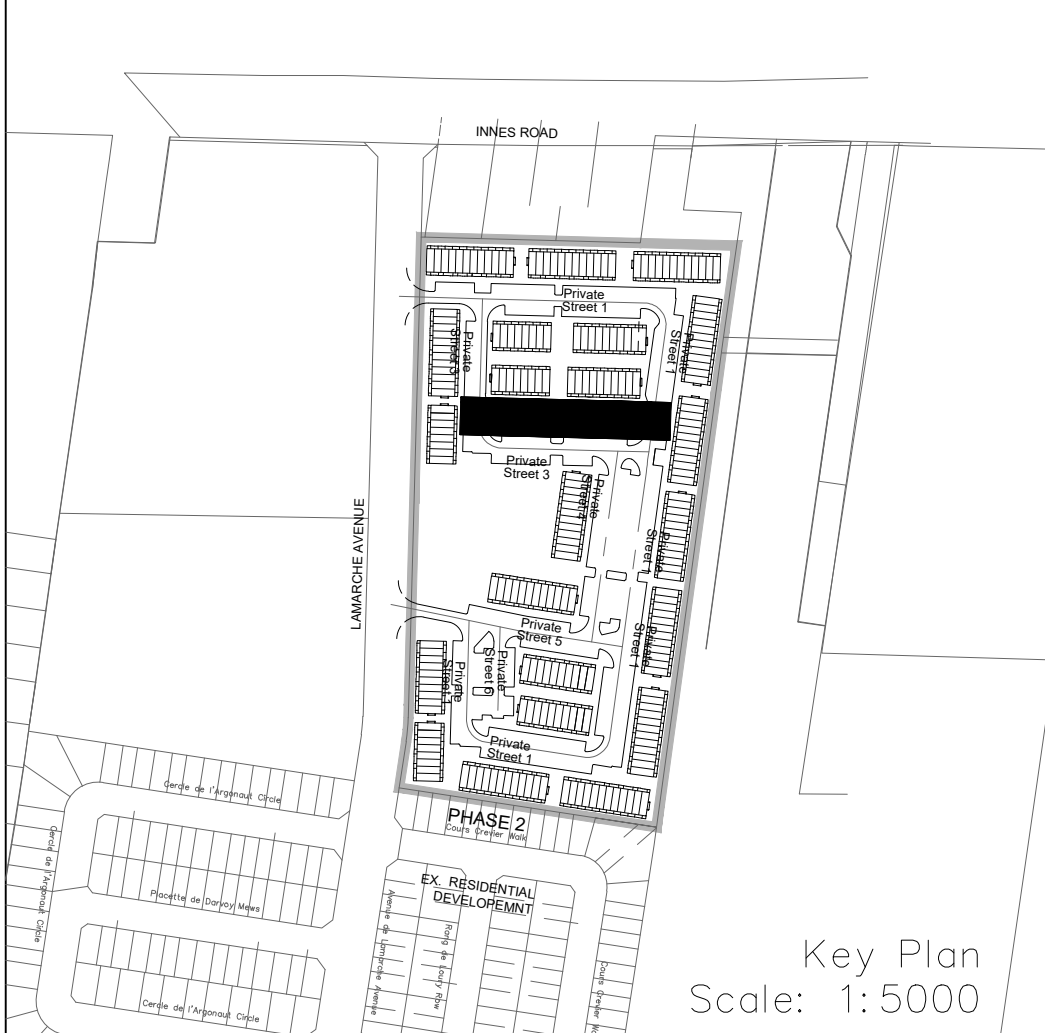
NOTES:

1. ANY DISTURBED AREA DURING CONSTRUCTION TO BE RESTORED TO THE ORIGINAL CONDITION OR BETTER TO THE SATISFACTION OF THE AUTHORITIES HAVING JURISDICTION. CONTRACTOR TO VERIFY THE PRECISE LOCATIONS AND INVERT ELEVATIONS OF EX. UNDERGROUND SERVICES AND EX. UTILITIES PRIOR TO STARTING CONSTRUCTION.
2. ALL EXISTING TREES, SHRUBS ETC. WITHIN LOTS, BLOCKS AND ROADS TO BE REMOVED, UNLESS OTHERWISE NOTED.
3. PERMISSION REQUIRED FOR WORK ON ADJACENT LANDS.
4. FOR WATERMAIN STUBS, 2.4m MIN. COVER TO BE PROVIDED.
5. ANY DISTURBED MATERIAL ENCOUNTERED BELOW THE SUBGRADE LEVEL WITHIN A BUILDING FOOTPRINT TO BE SUB-EXCAVATED AND BACKFILLED WITH COMPACTED ENGINEERED FILL AS PER GEOTECHNICAL ENGINEERS RECOMMENDATION.
6. FOR CATCHBASIN DATA, REFER TO DWG. No. 2 FOR DETAILS.
7. ALL DWELLINGS TO BE PROVIDED WITH PRESSURE REDUCING VALVES UNLESS OTHERWISE NOTED.
8. WATERMAIN INSULATION TO BE PROVIDED PER CITY STD. W22.
9. WATERMAINS OVER SEWERS TO BE PER CITY STD. W25.2.
10. WATERMAINS UNDER SEWERS TO BE PER CITY STD. W25.




JOHN SEVIGNY C.E.T.
MANAGER (A), DEVELOPMENT REVIEW EAST
PLANNING, DEVELOPMENT & BUILDING SERVICES
DEPARTMENT, CITY OF OTTAWA

APPROVED
By sevignyjo at 12:36 pm, Sep 11, 2025



NOT FOR CONSTRUCTION

TOPOGRAPHIC INFORMATION
TOPOGRAPHIC INFORMATION PROVIDED BY J.D. BARNES LIMITED
PROJECT No. 16-10-116-00, SURVEYS DATED NOVEMBER 30, 2017.
PROJECT No. 16-10-116-00-PH2, SURVEYS DATED SEPTEMBER 27, 2019.
PROJECT No. 22-10-030-01, SURVEYS DATED JUNE 21, 2023.

SITE PLAN INFORMATION
SITE PLAN PROVIDED BY Q4 ARCHITECTS, DATED ON JULY 9, 2025.
ELEVATION NOTE
ELEVATIONS ARE GEODETIC AND ARE DERIVED FROM SITE BENCHMARK NCC
CONTROL POINT 001196530229.
ELEVATION = 86.12 m

No.	BY	DATE	DESCRIPTION
9	S.L.M.	2025-08-26	8th SUBMISSION
8	S.L.M.	2025-08-14	7th SUBMISSION
7	S.L.M.	2025-07-15	6th SUBMISSION
6	S.L.M.	2025-06-10	5th SUBMISSION
5	S.L.M.	2025-05-28	4th SUBMISSION
4	S.L.M.	2025-05-13	3rd SUBMISSION
3	S.L.M.	2025-04-23	2nd SUBMISSION
2	S.L.M.	2025-04-02	DRAFT - ISSUED FOR ZONING BY-LAW AMENDMENT



CITY OF OTTAWA



PROJECT No. 24-1403

CAIVAN (ORLEANS VILLAGE 2) LTD.
ORLEANS VILLAGE
PHASE 4



Private Street 2
STA. 0+10.000 TO STA. 0+101.246

DRAWN BY:	C.P.B.	CHECKED BY:	S.L.M.	SHEET NO.
DESIGNED BY:	C.P.B.	CHECKED BY:	S.L.M.	9 OF 24
SCALE:	1:500	DATE:	AUGUST 2024	

