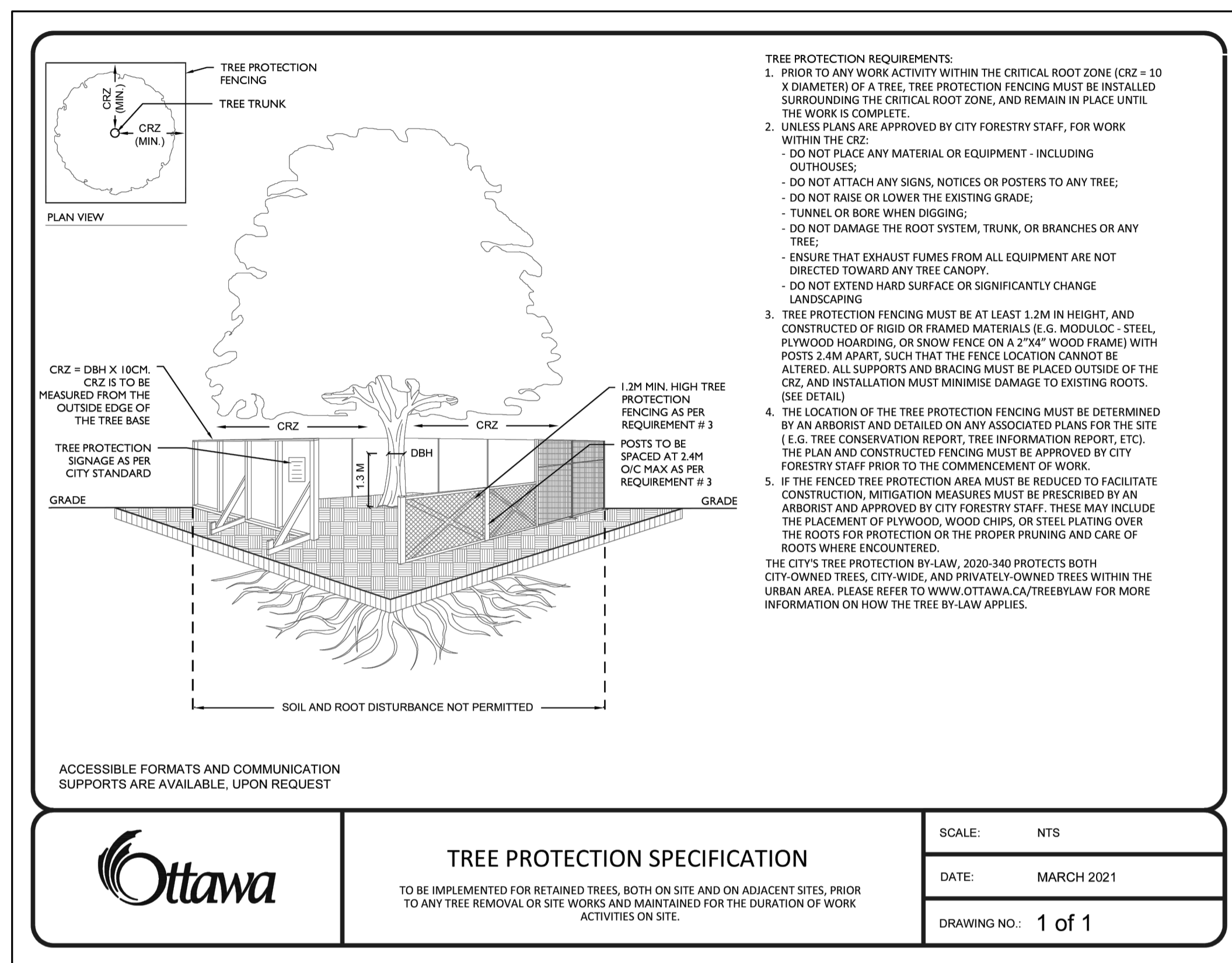
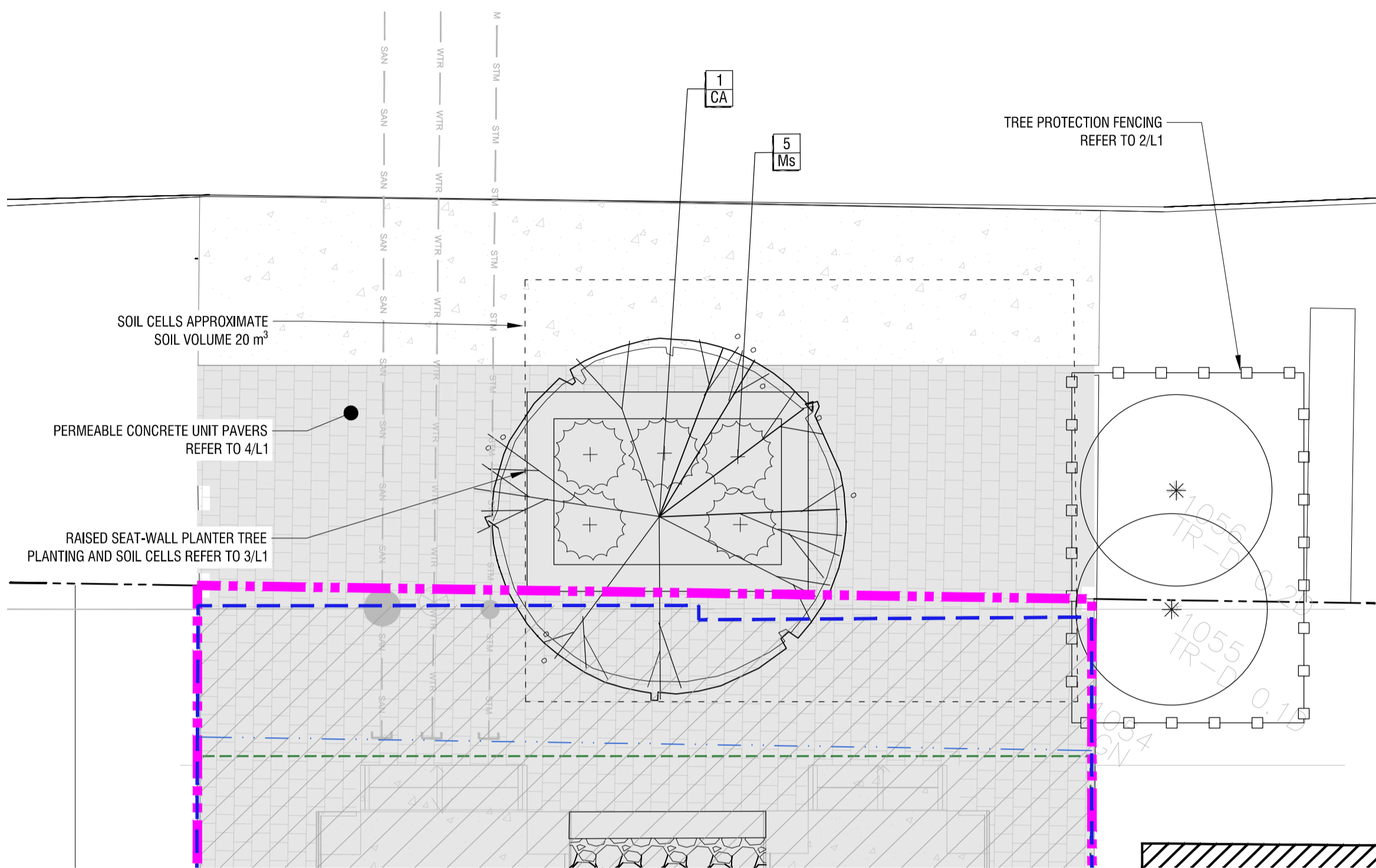




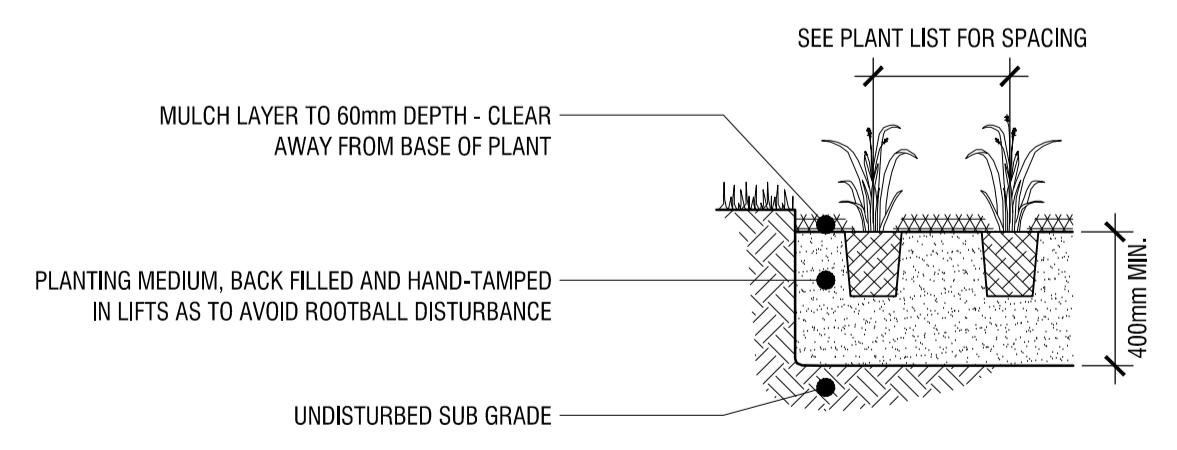
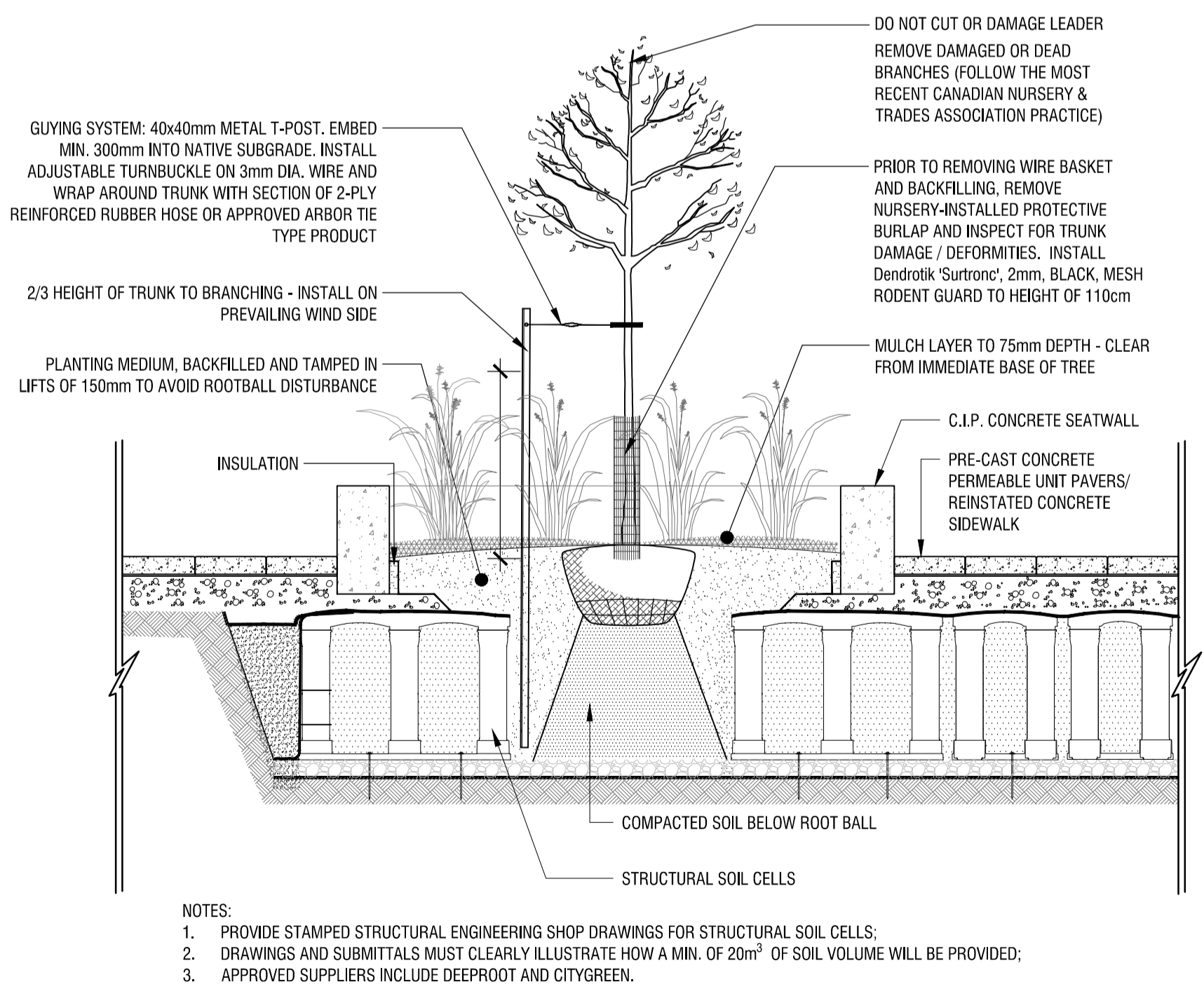
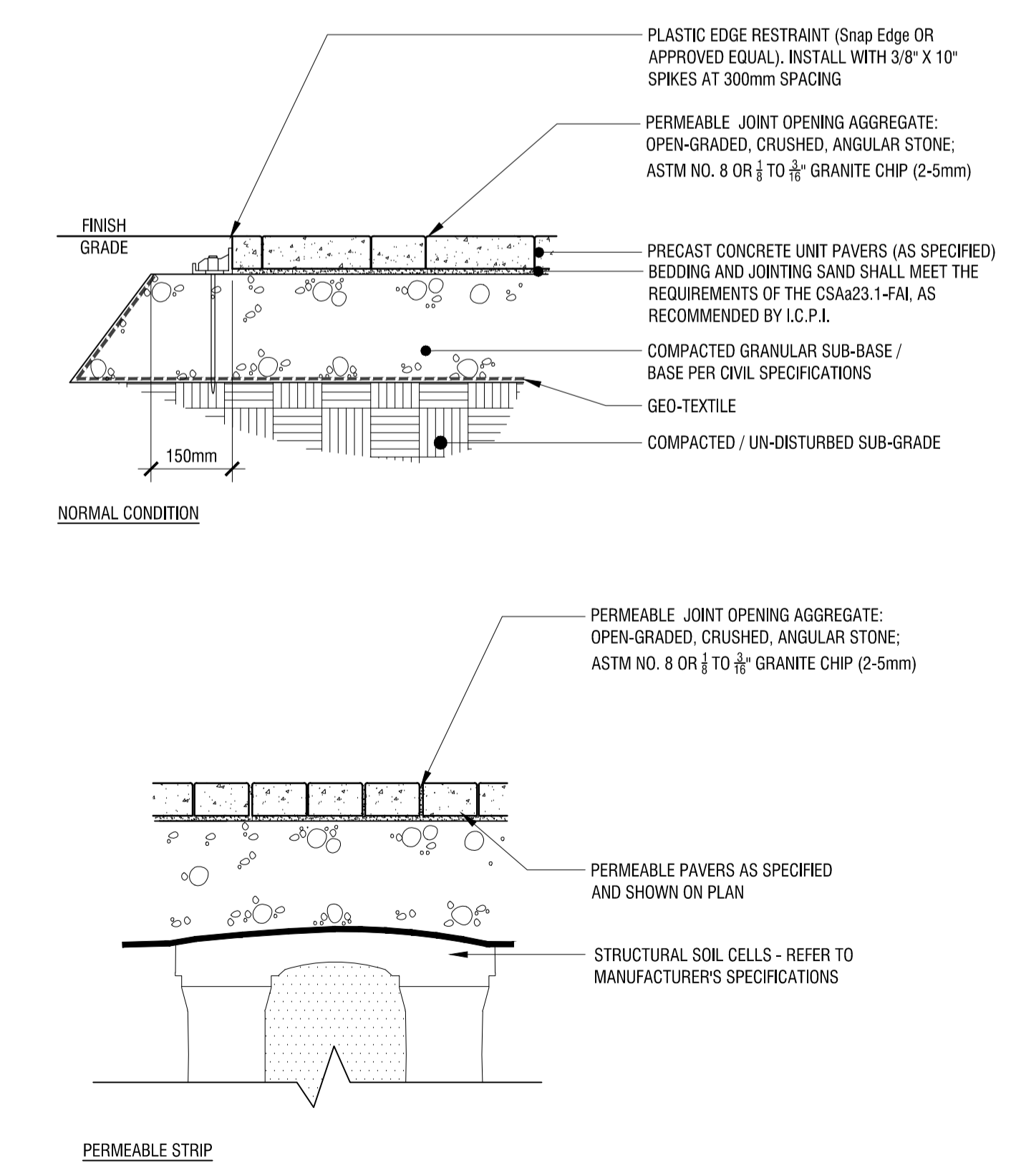
- PROPERTY LINE
- APPROXIMATE LINE OF REQUIRED SETBACK
- APPROXIMATE EXTENT OF BUILDING BELOW
- APPROXIMATE EXTENT OF BUILDING ABOVE
- DECIDUOUS TREE FORM SHRUB (SEE LANDSCAPE NOTES & SCHEDULE FOR SPECIES AND QUANTITIES)
- EXISTING TREES TO BE PROTECTED
- CIP CONCRETE
- UNIT PAVING
- RIVERWASH STONE
- BUILDING OVERHANG ABOVE

PLANTING SCHEDULE				
KEY	QTY.	BOTANICAL NAME	COMMON NAME	SIZE / CONDITION / SPACING
DECIDUOUS TREES				
CA	1	Cornus alternifolia	Pagoda Dogwood	60mm cal. / W.B., (tree form, specimen)
SHRUBS / GRASSES / PERENNIALS				
Ms	5	Matteuccia struthiopteris	ostrich Fern	#1 Pot /45cm o.c.



1 LANDSCAPE PLANTING PLAN
L1 1:50

2 CITY OF OTTAWA TREE PROTECTION DETAIL
L1 NTS



3 CONCRETE UNIT PAVERS
L1 NTS

4 RAISED SEAT-WALL PLANTER
L1 NTS

5 PERENNIAL PLANTING
L1 NTS

NOT FOR CONSTRUCTION

rev'n	description / la description	yyyy/mm/dd
01	Issue for Site Plan Control	2025/07/28
00	Issue for Client review	2025/06/10

FOTENN Planning + Design
 420 O'Connor Street
 Ottawa, ON, CANADA K2P 1W4
 613.730.5709
 fotenn.com

north / le nord stamp / le cachet

project / projet
312 Lisgar St.
 drawing / dessin

LANDSCAPE PLAN

designed / conçu	drawn / dessiné	reviewed / examiné
ST / DF	ST	DF
date	project number / No. du projet	
MAY 2025		
drawing number / No. du dessin		

L1