

## CSRS SURVEY MONUMENT: NOT APPLICABLE.

7	RE-ISSUED FOR SPA	6/6/2025	AKJ	AKJ
6	RE-ISSUED FOR SPA	02/04/25	AKJ	AA
5	ISSUED FOR SPA	18/12/24	AGJ	AKJ
4	REVISED SITE PLAN	16/10/24	AJ	AA
3	COLOR CODED UTILITIES FOR CLIENT REVIEW	12/07/24	AJ	AJ
2	FOR CLIENT REVIEW	27/05/24	AGJ	AJ
1	FOR CLIENT REVIEW	18/04/24	AGJ	AJ
REV	REVISION DESCRIPTION	DATE	BY	APPD

**grc architects**  
A PROVENCER ROY COMPANY

47 Clarence Street, Suite 401  
Ottawa, Ontario K1N 9K1  
t:613-241-8203 f: 613-241-41-80  
info@grcarchitects.com  
www.grcarchitects.com

consultant

 **exp.**

**exp Services Inc.**  
T: +1 613 688 1890 | F: +1 613 225 7330  
2059 Queenenridge Drive, Unit 100  
Ottawa, ON K2B 6H6  
Canada

[www.exp.com](http://www.exp.com)

• BUILDINGS • EARTH & ENVIRONMENT • ENERGY •  
• INDUSTRIAL • INFRASTRUCTURE • SUSTAINABILITY •

project title

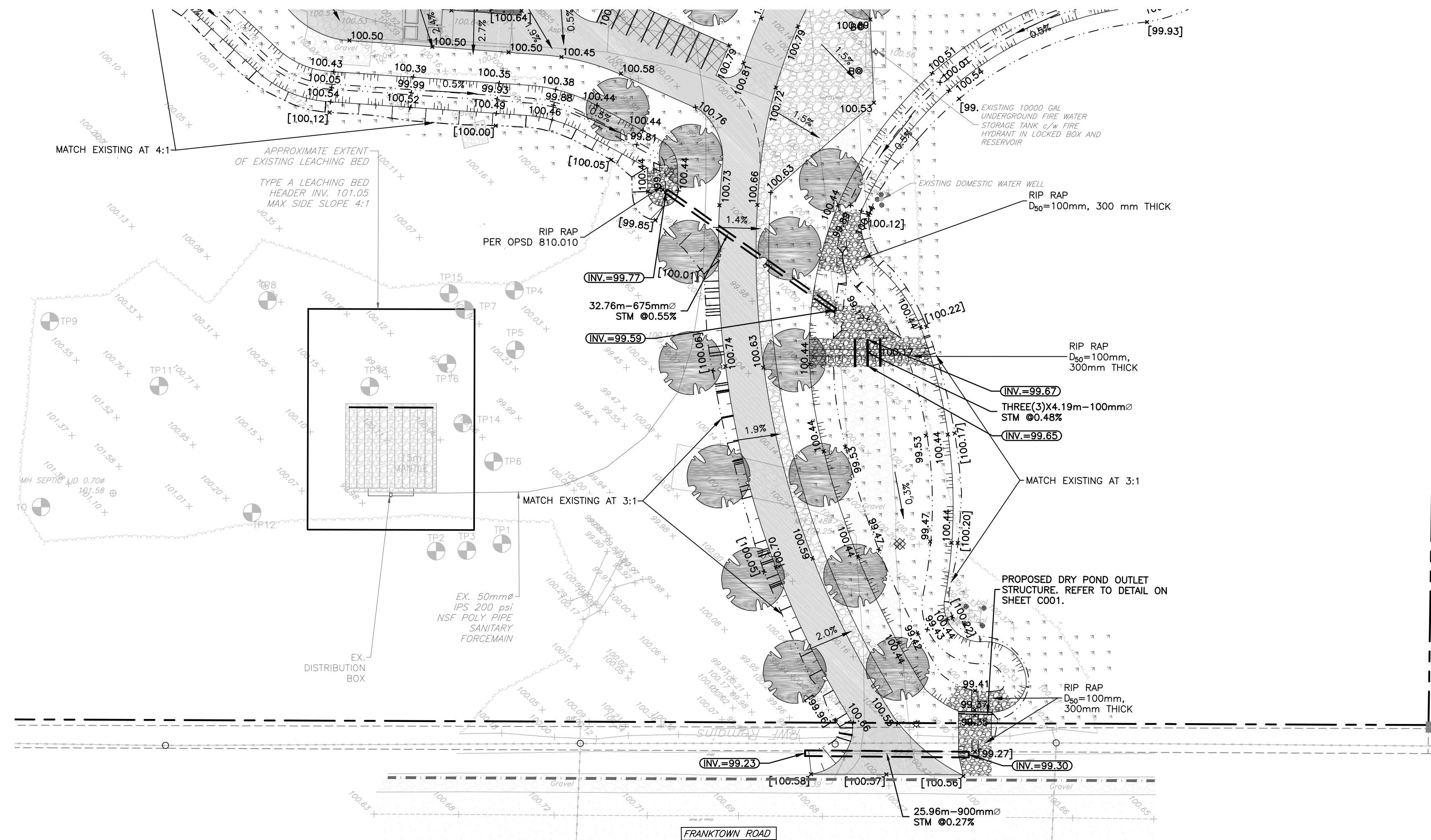
IBPS FO GUAN SHAN TEMPLE  
6688 FRANKTOWN ROAD  
OTTAWA, ONTARIO.

drawing title	<div style="font-size: 24px; font-weight: bold; margin: 0;">SITE GRADING PLAN</div> <div style="font-size: 24px; font-weight: bold; margin: 0;">NORTH</div>
---------------	---

























BY McINTOSH PERRY, DATED AUGUST 25, 2023

date	01/04/2024	job. no.  OTT-22027645-A0
scale	1:500	
drawn	AKJ	drawing no.  <b>C202</b>
approved	AKJ	
plot date/time	6/6/2025 2:31:38 PM	

**CAUTION**  
THE POSITION OF ALL POLE LINES, CONDUITS, WATERMAINS, SEWERS AND OTHER UNDERGROUND AND OVERGROUND UTILITIES AND STRUCTURES IS NOT NECESSARILY SHOWN ON THE CONTRACT DRAWINGS, AND WHERE SHOWN, THE ACCURACY OF THE POSITION OF SUCH UTILITIES AND STRUCTURES IS NOT GUARANTEED. BEFORE STARTING WORK, DETERMINE THE EXACT LOCATION OF ALL SUCH UTILITIES AND STRUCTURES AND ASSUME ALL LIABILITY FOR DAMAGE TO THEM.



**SCALE: 1:500**

- |   |  |
|---|--|
|  | PROPERTY LINE  |
|  | EXISTING $\phi$ OF ROAD                                |
|  | EXISTING FEATURE (COVER NOTED)                         |
|  | EXISTING ELEVATION                                     |
|  | EXISTING GRAVEL  |
|  | EXISTING ASPHALT                                       |
|  | EXISTING WATERLINE                                     |
|  | EXISTING SANITARY FORCEMAIN                            |
|  | EXISTING FIRE HYDRANT                                  |
|  | PROPOSED SOFT LANDSCAPING,<br>REFER TO LANDSCAPE PLAN  |
|  | PROPOSED HEAVY-DUTY ASPHALT                            |
|  | PROPOSED LIGHT-DUTY ASPHALT                            |
|  | PROPOSED GRAVEL  |
|  | PROPOSED HEAVY DUTY PAVERS<br>WITHIN FIRE LANE         |
|  | PROPOSED PAVERS/INTERLOCK,<br>REFER TO LANDSCAPE PLANS |
|  | PROPOSED TERRACING (3:1 MAX)                           |
|  | PROPOSED SWALE/DITCH $\phi$                            |
|  | PROPOSED GRADING ELEVATION                             |
|  | PROPOSED GRADING MATCH EXISTING<br>ELEVATION           |
|  | PROPOSED GRADING SLOPE                                 |
|  | PROPOSED STORM CULVERT                                 |
|  | PROPOSED SANITARY MANHOLE                              |
|  | PROPOSED BOLLARD                                       |
|  | PROPOSED REMOTE HYDRANT                                |