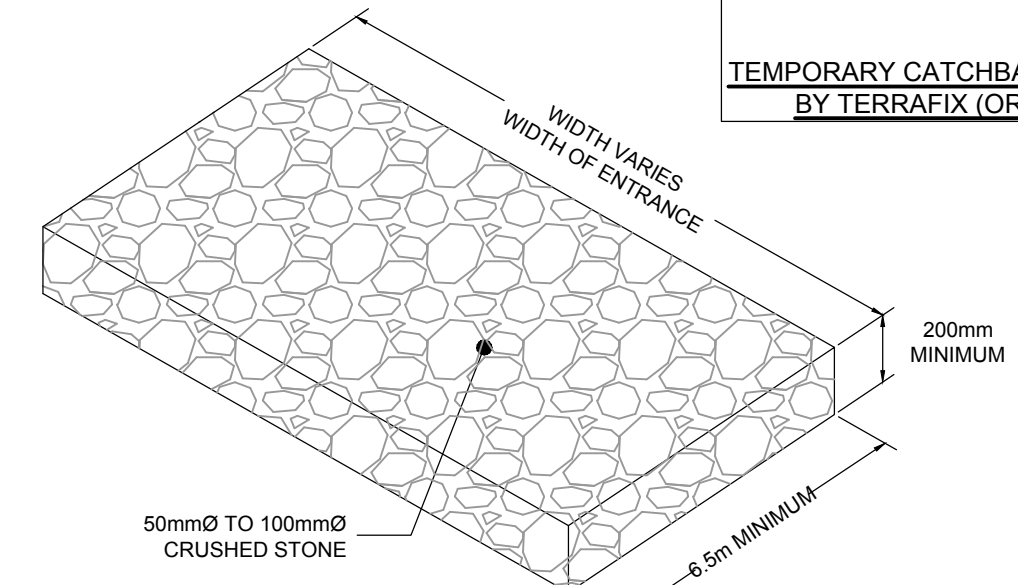
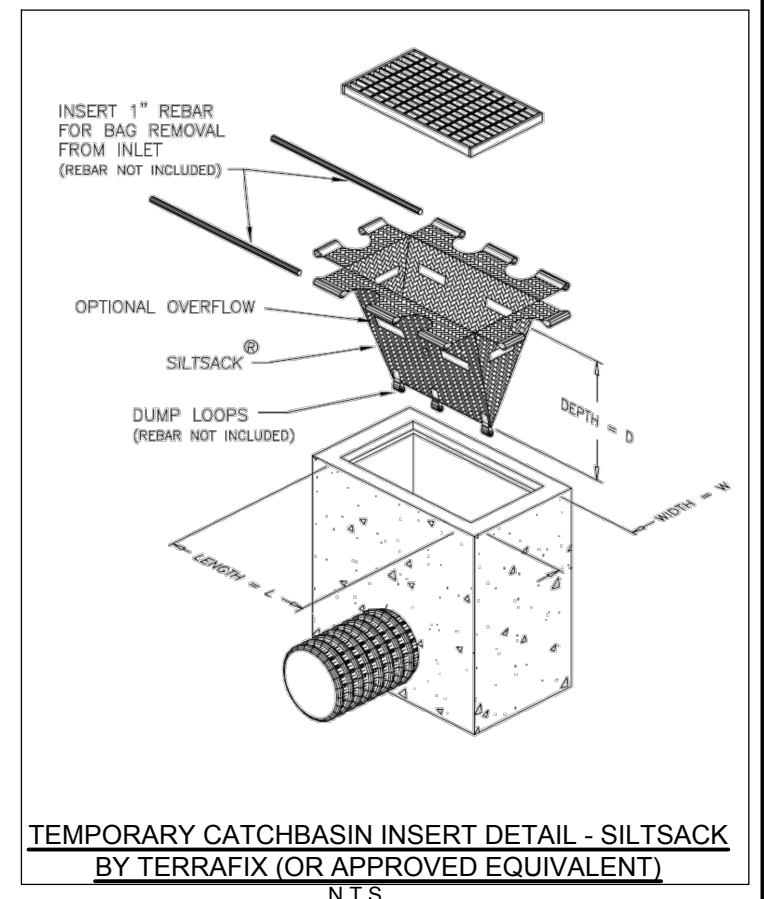


- LEGEND**
- SITE PROPERTY LINE
 - MISC LEGAL LINE (EASEMENT, PROPERTY LINES) REFER TO LEGAL PLAN FOR DETAILS
 - PROPOSED NOISE WALL
 - PROPOSED CONCRETE SIDEWALK
 - PROPOSED RETAINING WALL
 - CW RAILING
 - PROPOSED CURB
 - PROPOSED DERESSED CURB
 - SWALE c/w SUBDRAIN AND DIRECTION OF FLOW
 - PROPOSED MUD MAT
 - LIGHT DUTY SILT FENCE (OPSD 219-110)
 - PROPOSED FILTER BAGS AT CATCHBASINS, CATCHBASIN MANHOLES
 - PROPOSED STORM MANHOLE
 - PROPOSED STORM MANHOLE C/W ICD
 - PROPOSED CATCHBASIN MANHOLE
 - PROPOSED CATCHBASIN MANHOLE C/W ICD
 - PROPOSED CATCHBASIN
 - PROPOSED CATCHBASIN C/W ICD
 - PROPOSED LANDSCAPE DRAIN
 - EXISTING STORM MANHOLE
 - EXISTING CATCHBASIN
 - EXISTING LIGHT STANDARD
 - EXISTING FENCE
 - EXISTING DITCH CENTRELINE
 - EXISTING HYDRO INFRASTRUCTURE

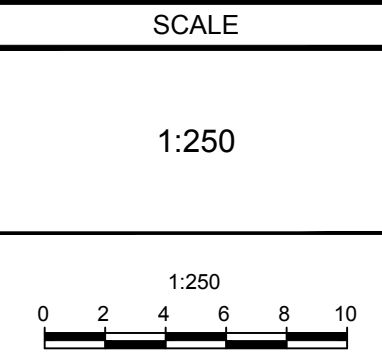


- EROSION AND SEDIMENT CONTROL NOTES:**
- THE CONTRACTOR SHALL IMPLEMENT BEST MANAGEMENT PRACTICES, TO PROVIDE FOR PROTECTION OF THE AREA DRAINAGE SYSTEM AND THE RECEIVING WATERCOURSE, DURING CONSTRUCTION ACTIVITIES. THE CONTRACTOR ACKNOWLEDGES THAT FAILURE TO IMPLEMENT APPROPRIATE EROSION AND SEDIMENT CONTROL MEASURES MAY BE SUBJECT TO PENALTIES IMPOSED BY ANY APPLICABLE REGULATORY AGENCY.
- THE OWNER AGREES TO PREPARE AND IMPLEMENT AN EROSION AND SEDIMENT CONTROL PLAN TO THE SATISFACTION OF THE CITY OF OTTAWA, APPROPRIATE TO THE SITE CONDITIONS, PRIOR TO UNDERTAKING ANY SITE ALTERATIONS (FILLING, GRADING, REMOVAL OF VEGETATION, ETC.) AND DURING ALL PHASES OF SITE PREPARATION AND CONSTRUCTION IN ACCORDANCE WITH THE CURRENT BEST MANAGEMENT PRACTICES FOR EROSION AND SEDIMENT CONTROL, SUCH AS BUT NOT LIMITED TO INSTALLING FILTER CLOTHS ACROSS MANHOLE/CATCHBASIN LIDS TO PREVENT SEDIMENTS FROM ENTERING STRUCTURES AND INSTALL AND MAINTAIN A LIGHT DUTY SILT FENCE BARRIER AS REQUIRED.
 - THE CONTRACTOR SHALL PLACE FILTER BAGS UNDER THE CATCHBASIN AND MANHOLE GRATES FOR THE DURATION OF CONSTRUCTION AND WILL REMAIN IN PLACE DURING ALL PHASES OF CONSTRUCTION.
 - SILT FENCING FOR ENTIRE PERIMETER OF SITE, SHALL BE UTILIZED TO CONTROL EROSION FROM THE SITE DURING CONSTRUCTION.
 - THE CONTRACTOR ACKNOWLEDGES THAT FAILURE TO IMPLEMENT EROSION AND SEDIMENT CONTROL MEASURES MAY BE SUBJECT TO PENALTIES IMPOSED BY ANY APPLICABLE REGULATORY AGENCY.
 - PROVIDE MUD MATS AT ALL CONSTRUCTION ACCESS POINTS TO MINIMIZE SEDIMENT TRANSPORT OFFSITE.
 - EROSION AND SEDIMENT CONTROL MEASURES MAY BE MODIFIED IN THE FIELD AT THE DISCRETION OF THE CITY OF OTTAWA SITE INSPECTOR OR CONSERVATION AUTHORITY.
- REFER TO 122144-ND FOR ADDITIONAL NOTES & DETAILS

NOTE:
THE POSITION OF ALL POLE LINES, CONDUITS, WATERMANS, SEWERS AND OTHER UNDERGROUND AND OVERGROUND UTILITIES AND STRUCTURES IS NOT NECESSARILY SHOWN ON THE CONTRACT DRAWINGS, AND WHERE SHOWN, THE ACCURACY OF THE POSITION OF SUCH UTILITIES AND STRUCTURES IS NOT GUARANTEED. BEFORE STARTING WORK, DETERMINE THE EXACT LOCATION OF ALL SUCH UTILITIES AND STRUCTURES AND ASSUME ALL LIABILITY FOR DAMAGE TO THEM.

NOT FOR CONSTRUCTION

No.	REVISION	DATE	BY
2.	REVISED PER COMPLETENESS REVIEW COMMENTS	MAY 09/25	GJM
1.	ISSUED FOR SITE PLAN APPLICATION	MARCH 21/25	GJM



DESIGN	ARM/AM
CHECKED	ARM
DRAWN	ARM/CJF/AM
CHECKED	ARM
APPROVED	GJM

FOR REVIEW ONLY

LICENCED PROFESSIONAL ENGINEER
A. R. MESTWARP
100201604
MAY 09/2025
PROVINCE OF ONTARIO

LICENCED PROFESSIONAL ENGINEER
G. J. MacDONALD
May 9, 2025
PROVINCE OF ONTARIO

NOVATECH
Engineers, Planners & Landscape Architects
Suite 200, 240 Michael Cowpland Drive
Ottawa, Ontario, Canada K2M 1P6
Telephone (613) 254-9643
Facsimile (613) 254-5867
Website www.novatech-eng.com

LOCATION	1101 SPOOR STREET, CITY OF OTTAWA COPPERWOOD FLATS - BLOCK 125
DRAWING NAME	EROSION AND SEDIMENT CONTROL PLAN
PROJECT No.	122144
REV	REV#2
DRAWING No.	122144-ESC

M:\2025\122144\BLK 307\CAD\Civil\122144-BLK125-ESC.dwg, ESC, May 08, 2025 - 6:05pm, amestwarp