

PREPARED BY PMA ARCHITECTES

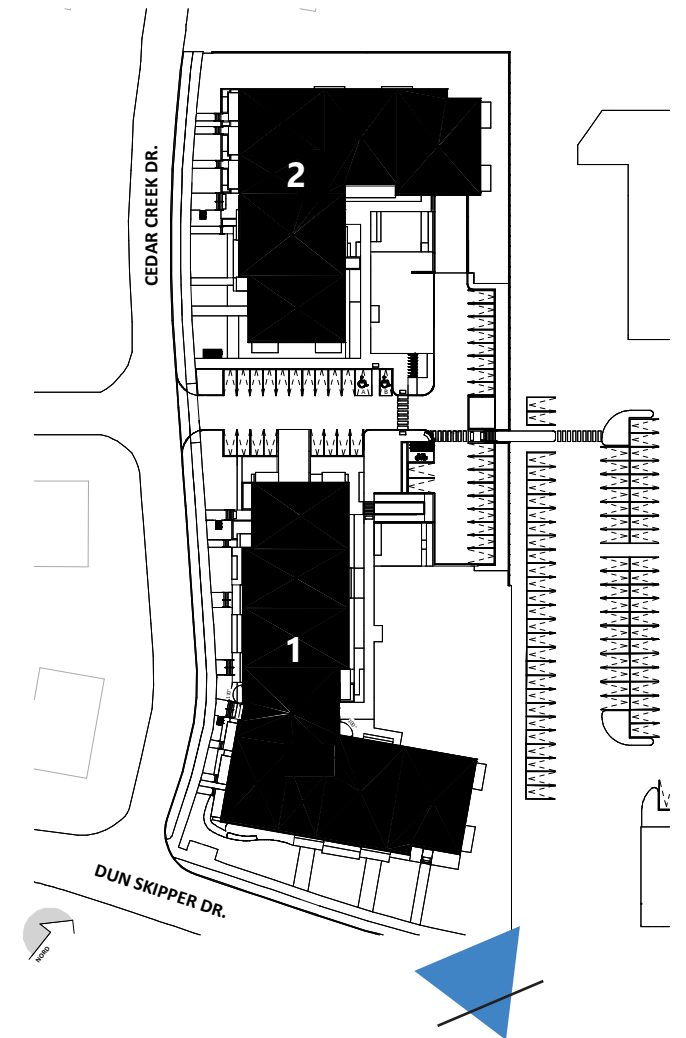


**FINDLAY CREEK DEVELOPMENT**  
**150 DUN SKIPPER DR, OTTAWA**  
**PROJECT RENDERINGS**

**APRIL 23, 2024**

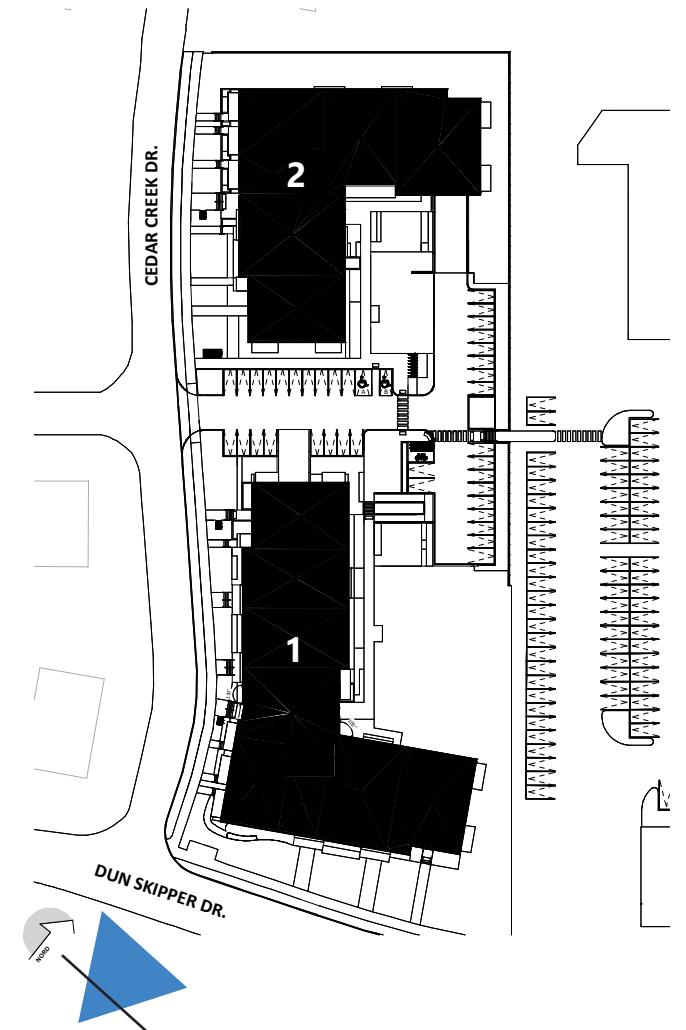


VIEW FROM DUN SKIPPER DRIVE ON THE SOUTHEAST CORNER OF BUILDING 1



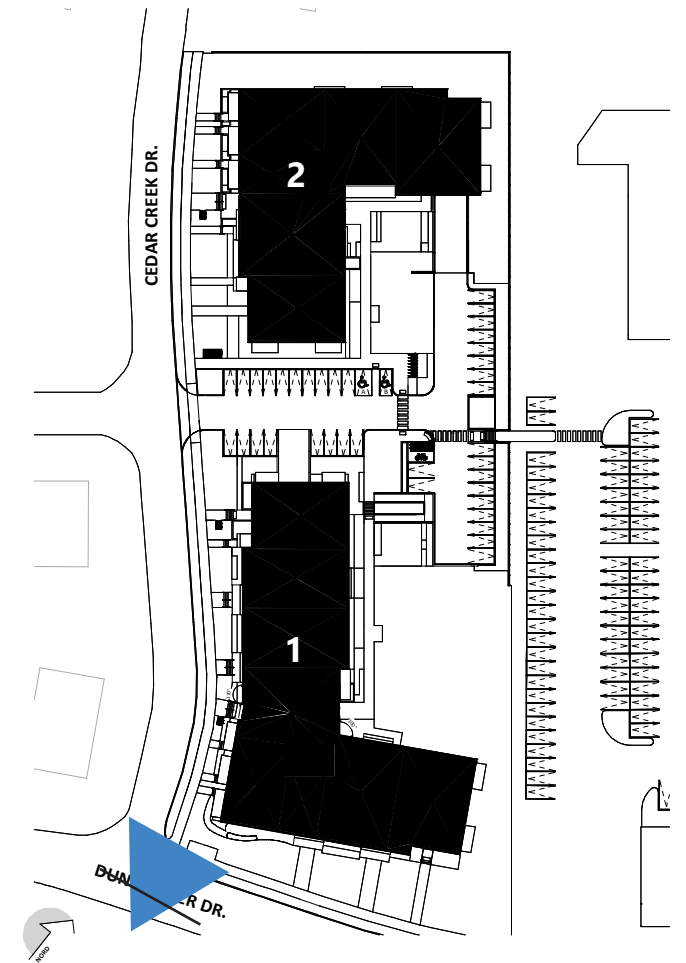


VIEW FROM DUN SKIPPER DRIVE ON THE SOUTH CORNER OF BUILDING 1



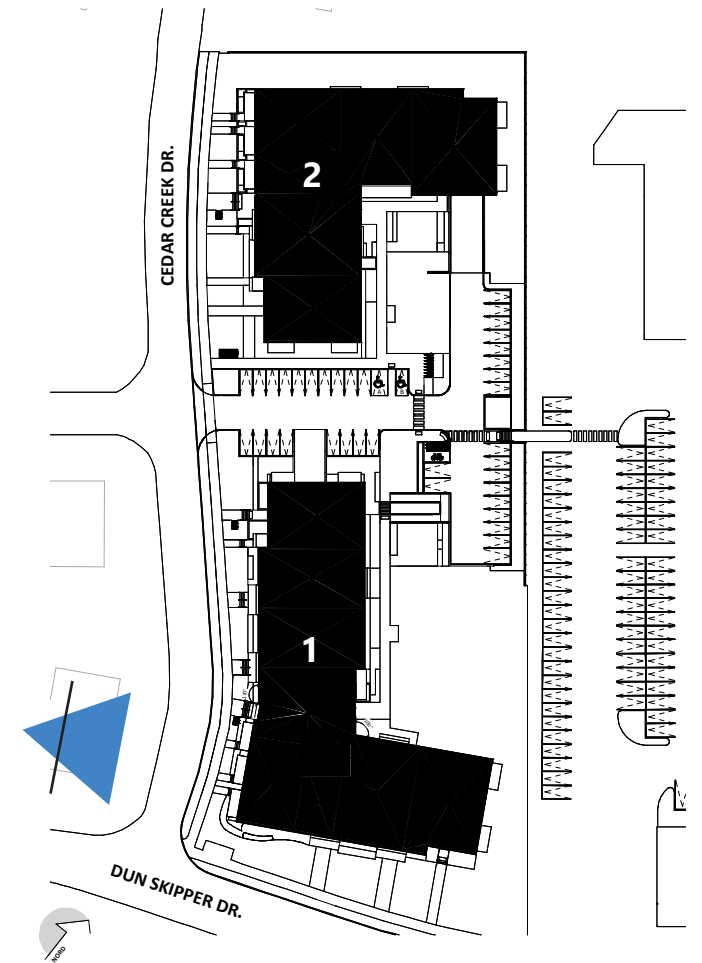


VIEW FROM THE INTERSECTION OF DUN SKIPPER DR. AND CEDAR CREEK DR. ON BUILDING 1



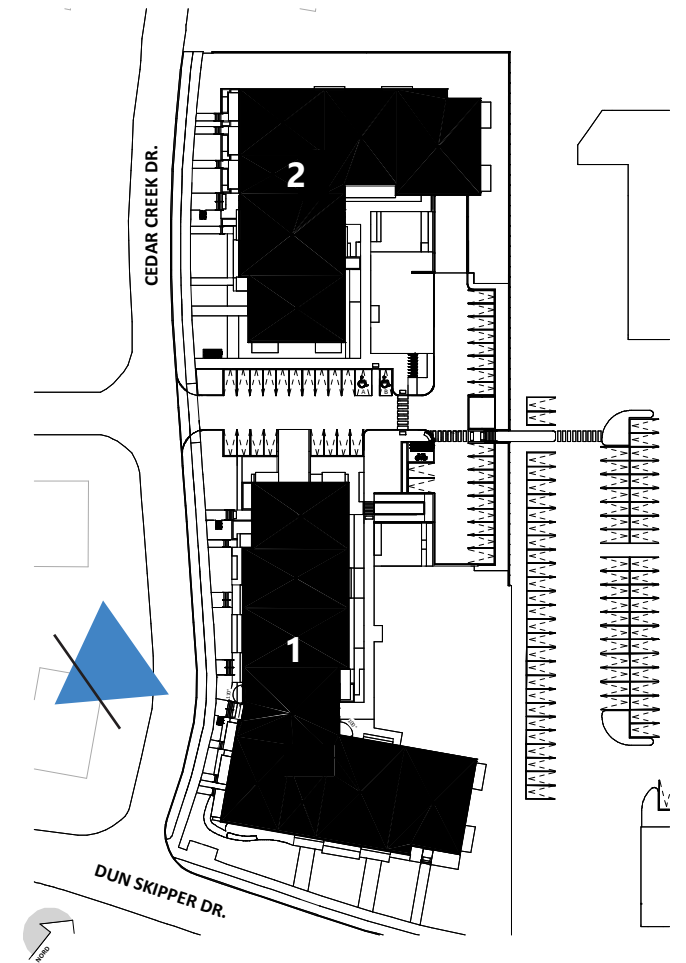


VIEW FROM CEDAR CREEK DR. ON THE SOUTH CORNER OF BUILDING 1



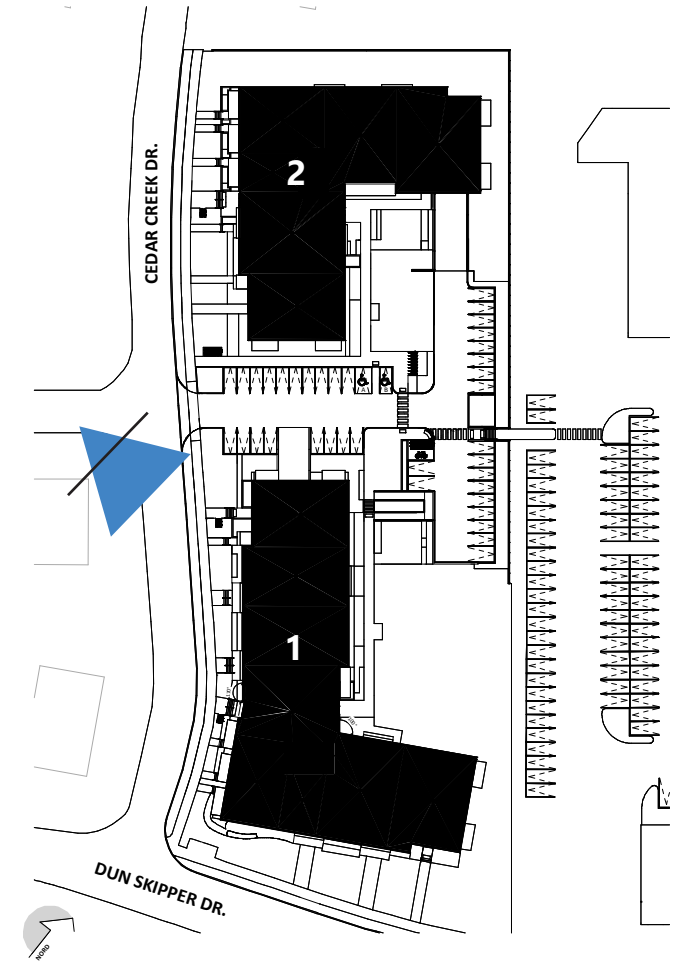


VIEW FROM CEDAR CREEK DR. TOWARD BUILDING 1'S NORTHWEST CORNER



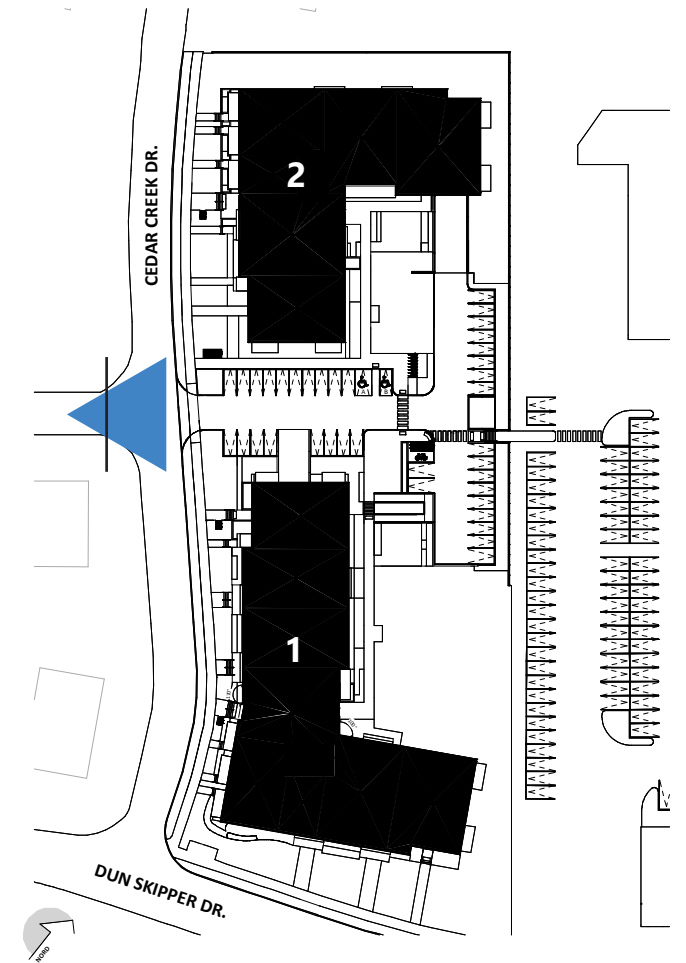


VIEW OF BUILDING 1 FROM CEDAR CREEK DR. TOWARD DUN SKIPPER DR.



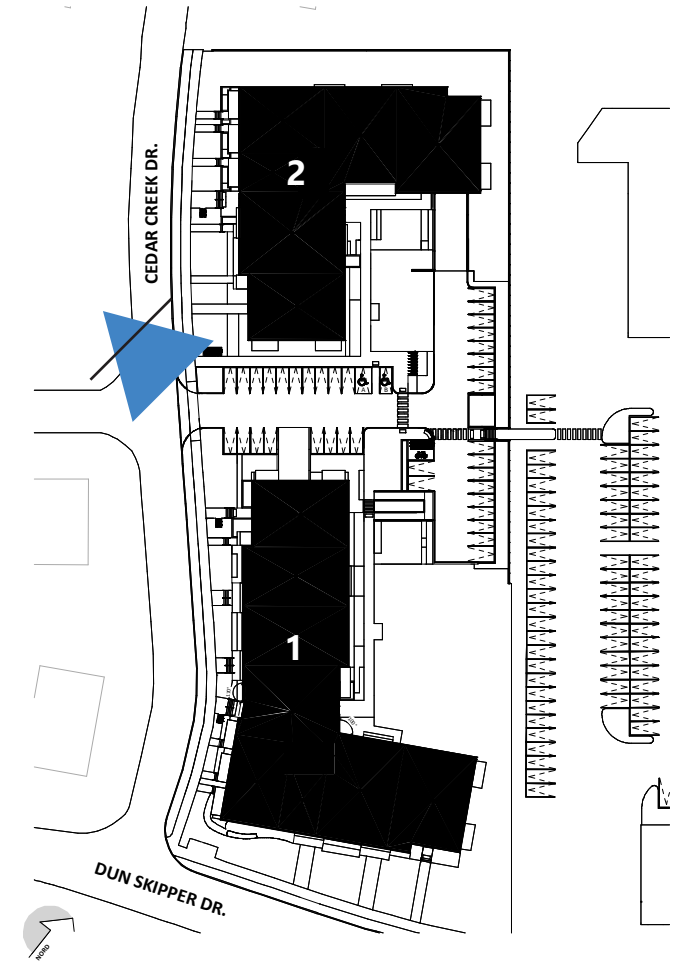


VIEW OF THE DEVELOPMENT'S ENTRANCE FROM CEDAR CREEK DR.



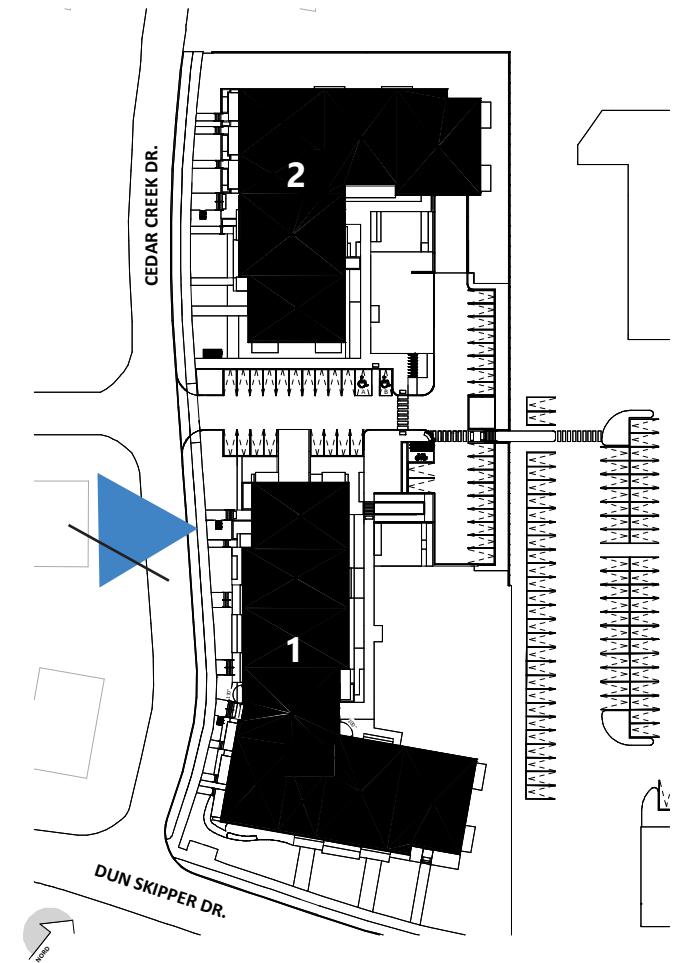


VIEW OF BUILDING 1'S NORTHWEST CORNER



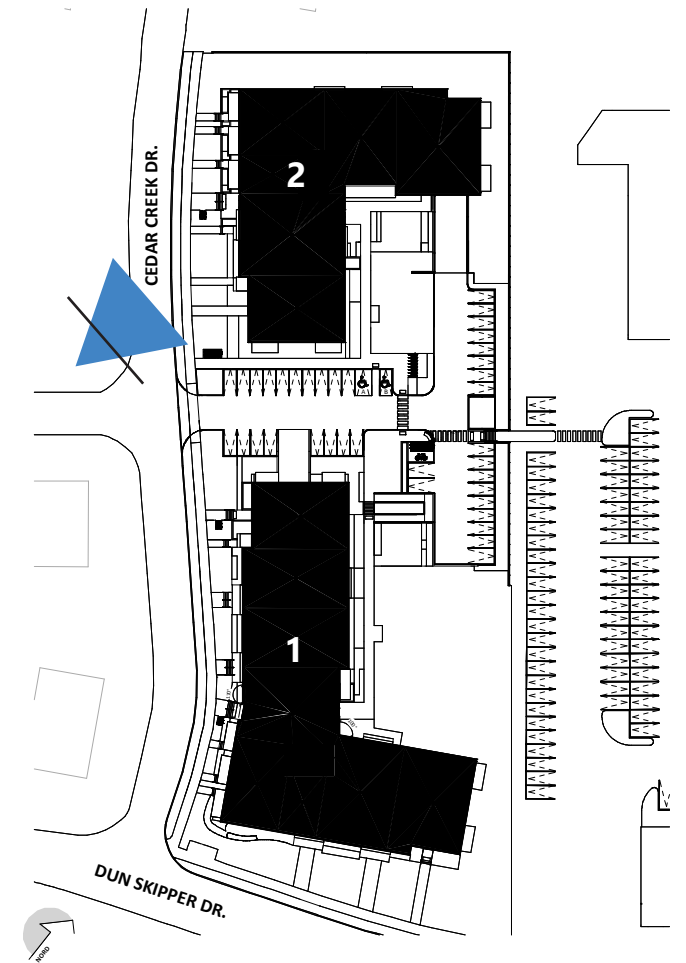


VIEW OF BUILDING 2'S SOUTH CORNER



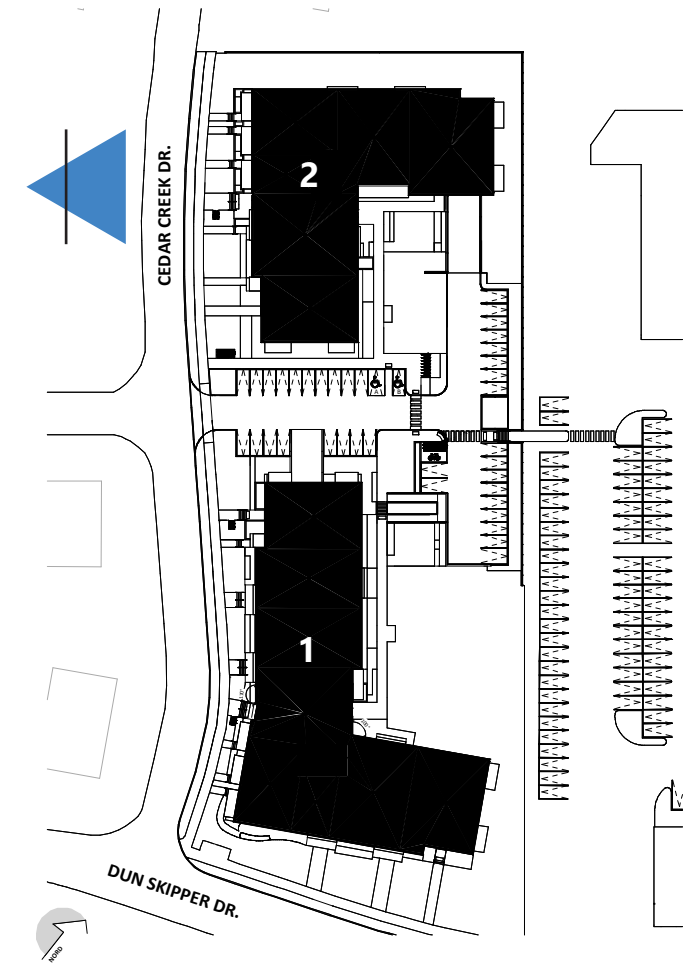


VIEW OF BUILDING 2 PRINCIPAL ELEVATION FORM CEDAR CREEK DR.



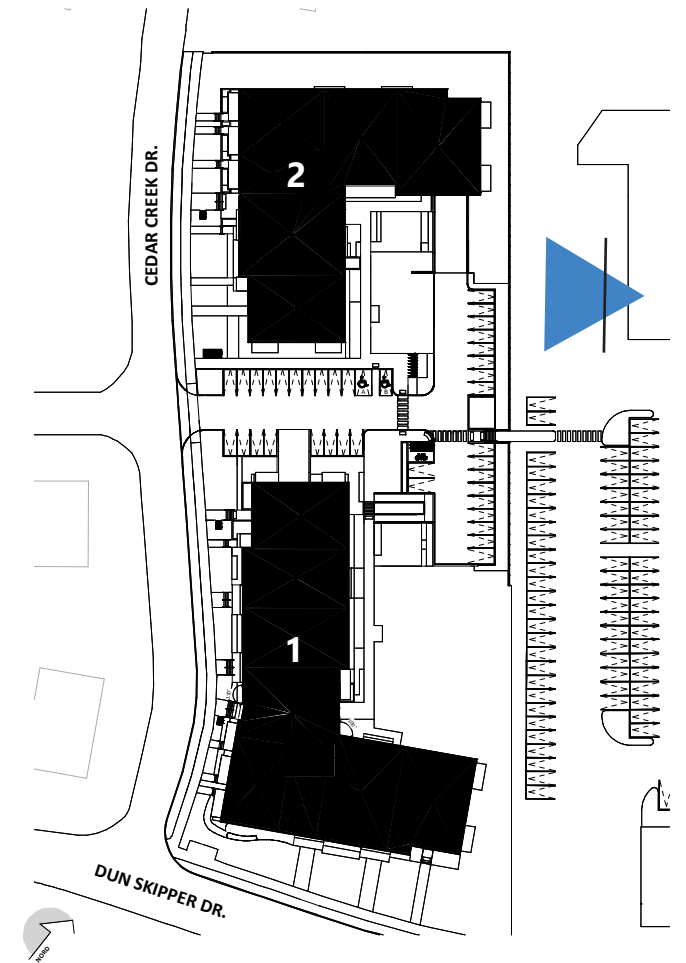


VIEW OF BUILDING 2'S PRINCIPAL ENTRANCE



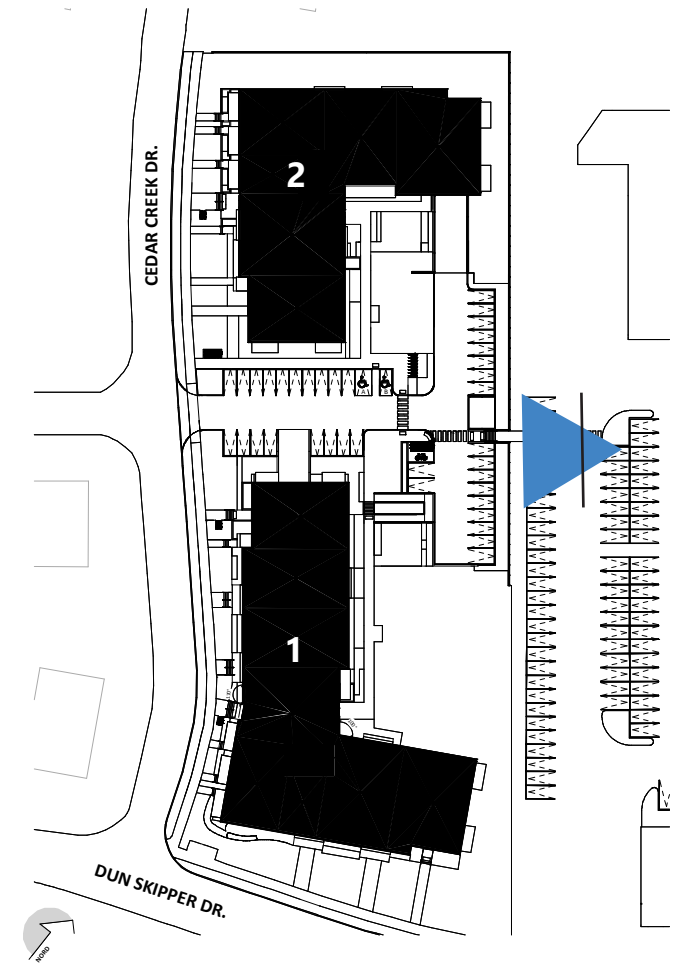


VIEW OF BUILDING 2'S GARDEN FROM THE COMMERCIAL DEVELOPMENT



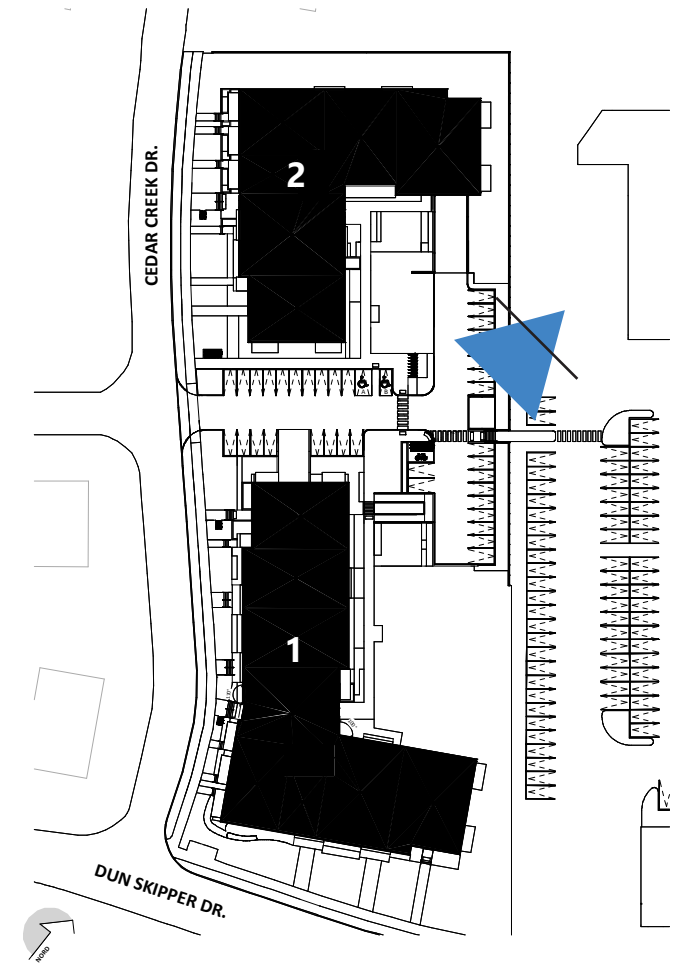


VIEW OF THE PROJECT ENTRANCE ON CEDAR CREEK DR. FROM THE INNER COURTYARD



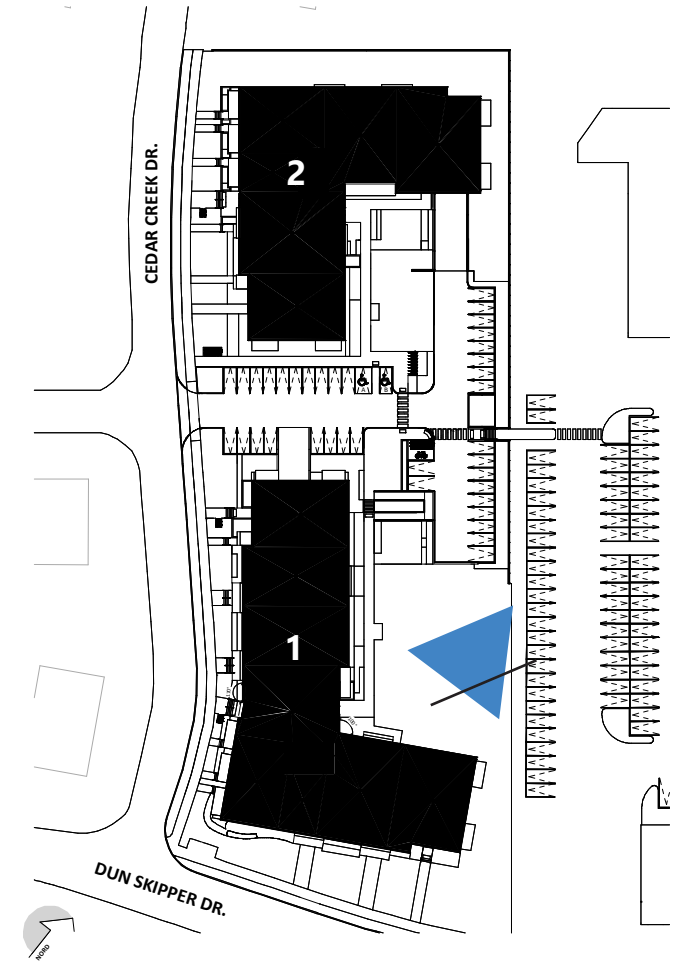


VIEW OF BUILDING 1'S ACCESS RAMP AND GARDEN



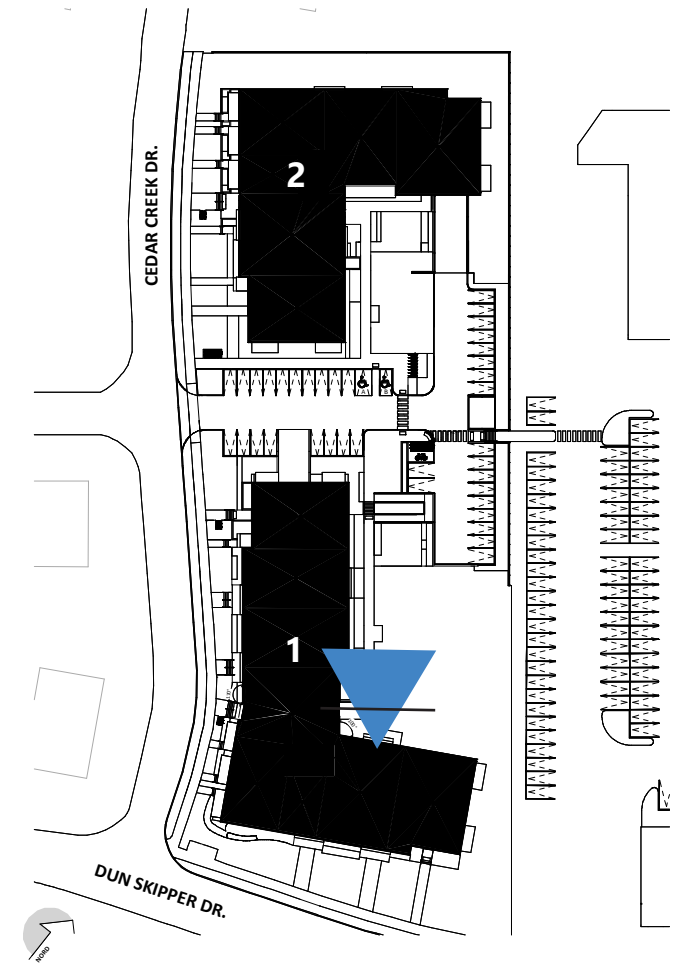


OVERVIEW OF BOTH BUILDINGS' GARDEN



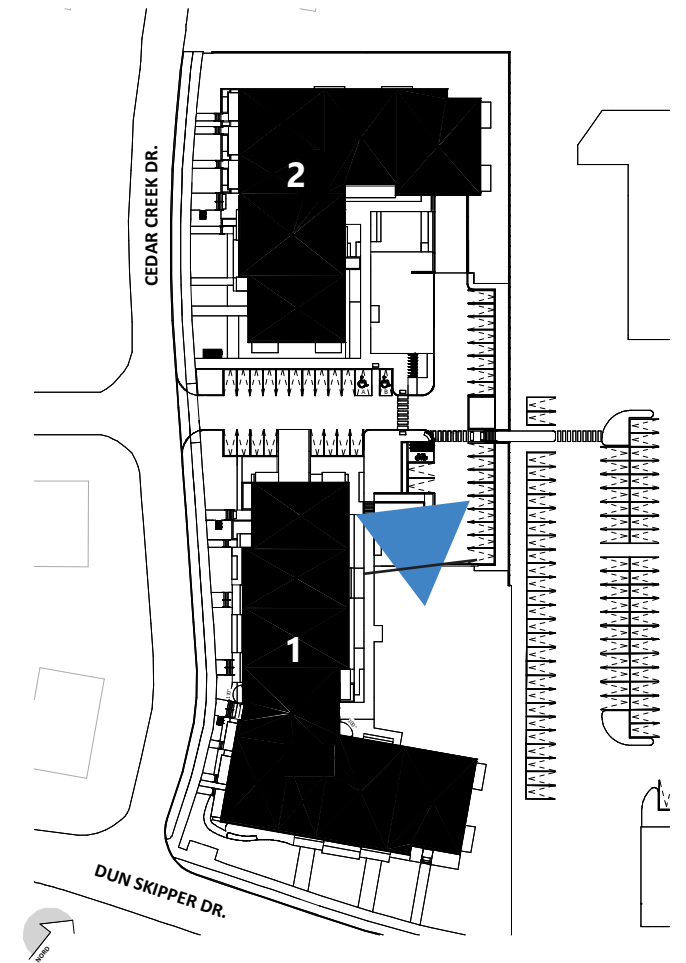


VIEW OF BUILDING 1'S GARDEN EXITING THE INNER ENTRANCE



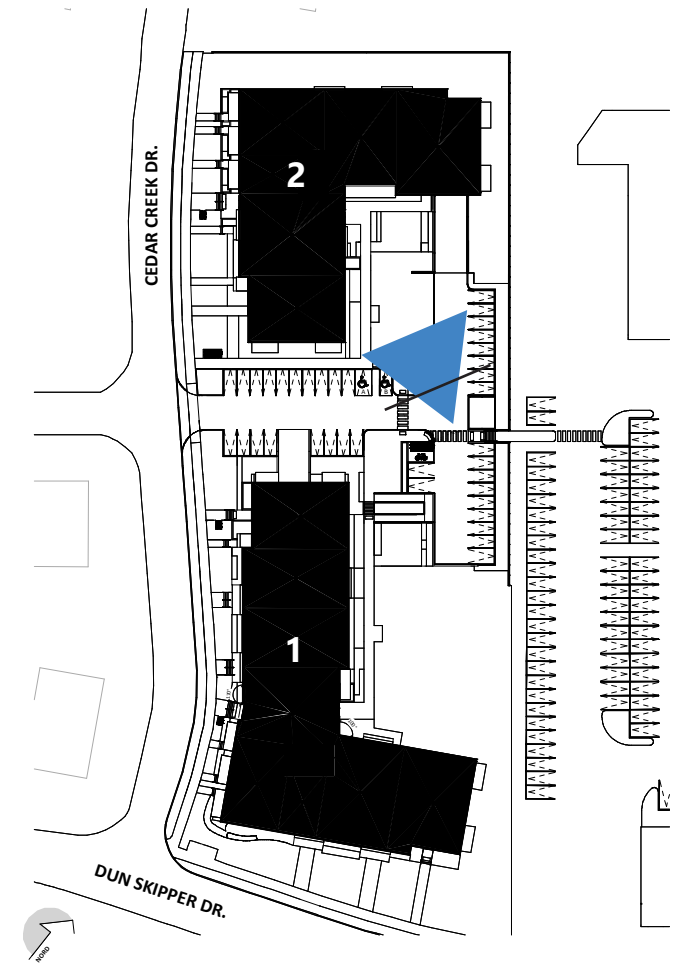


VIEW OF BUILDING 2'S GARDEN FROM BUILDING 1'S ACCESS RAMP





VIEW OF BUILDING 2'S GARDEN AND AMENITY AREA





VIEW OF BUILDING 1'S NORTH CORNER FROM BUILDING 2'S GARDEN

