

March 21, 2025
File: PE4476-LET.02R

Mouvement d'implication francophone d'Orléans (MIFO)

6600 Carrière Street
Ottawa, Ontario
K1C 1J4

Attention: **Ms. Marie-Claude Doucet**

Subject: **Phase I – Environmental Site Assessment Update
6600 Carrière Street
Ottawa, Ontario**

Consulting Engineers

9 Auriga Drive
Ottawa, Ontario
K2E 7T9
Tel: (613) 226-7381

Geotechnical Engineering
Environmental Engineering
Hydrogeology
Materials Testing
Building Science
Rural Development Design
Temporary Shoring Design
Retaining Wall Design
Noise and Vibration Studies

Dear Madam,

Further to your request, Paterson Group (Paterson) has carried out a Phase I Environmental Site Assessment (ESA) Update for the aforementioned property. This report updates a previous Phase I ESA entitled, "*Phase I Environmental Site Assessment, 6600 Carrière Street, Ottawa, Ontario*" prepared by Paterson Group Inc. (Paterson), dated November 27, 2018.

This report is intended to meet the requirements for an updated Phase I ESA, as per Ontario Regulation (O. Reg.) 153/04, as amended, and is to be read in conjunction with the original 2018 report.

Site Information

The Phase I Property is located on the south side of Carrière Street, approximately 300 m east of the intersection of Carrière Street and Orleans Boulevard, in the City of Ottawa. The subject site is currently occupied by a community building, owned and operated by Mouvement d'implication francophone d'Orléans (MIFO).

The Phase I Property is a rectangular shaped lot with an area of approximately 8,180 m². The Phase I Property is situated in a mixed residential, community and institutional area that is provided with municipal services. Refer to Figure 1 – Key Plan, following the text of this letter report, for site contextual information.



Previous Engineering Report

Original Phase I ESA

- ❑ *"Phase I Environmental Site Assessment, 6600 Carrière Street, Ottawa, Ontario,"* prepared by Paterson Group Inc. (Paterson), dated November 27, 2018.

The historical research completed as part of the original 2018 Phase I ESA indicated that the property was first developed with the subject building circa 1984, with the existing community building. Prior to this time, the property consisted of vacant and/or agricultural land. Following the historical research and site visit, no environmental concerns were noted with regard to the past or present use of the Phase I Property or properties within the 250m Phase I Study Area. A Phase II ESA was not recommended.

Paterson has conducted environmental work within the immediate vicinity of the Phase I Property, and no potential environmental concerns were identified.

Historical Records Update

Environment Canada

A search of the National Pollutant Release Inventory (NPRI) database was conducted as part of this assessment. The Phase I Property was not listed in the NPRI database. No records of pollutant release were listed in the database for properties located within the Phase I Study Area.

Ministry of the Environment, Conservation and Parks (MECP) Instruments

As part of the initial 2018 Phase I ESA, a request was submitted to the MECP FOI office for information with respect to certificates of approval, permits to take water, certificates of property use or any other similar MECP issued instruments for the Phase I Property. The response from the MECP indicated that no pertinent records were identified with respect to the Phase I Property.

As part of this current assessment, a new request for information was submitted to the MECP. The response from the MECP indicated that no pertinent records were identified with respect to the Phase I Property. A copy of the response has been appended to this report.

According to the ERIS report, one (1) certificate of approval was issued for properties within the Phase I Study Area. The CA was issued for Municipal and Private Sewage Works.



Based on the nature of this approval, it is not considered to represent a potentially contaminating activity.

MECP Submissions

As part of the initial 2018 Phase I ESA, a request was submitted to the MECP FOI office for information with respect to reports related to environmental conditions for the properties. The response from the MECP indicated that no pertinent records were identified with respect to the Phase I Property.

As part of this current assessment, a new request for information was submitted to the MECP. The response from the MECP indicated that no pertinent records were identified with respect to the Phase I Property. A copy of the response has been appended to this report.

Based on a review of the ERIS report, which contains records from various Ministry databases and is further discussed below, no records pertaining to MECP submissions were identified for the Phase I Property or other properties within the Phase I Study Area.

MECP Incident Reports

As part of the initial 2018 Phase I ESA, a request was submitted to the MECP FOI office for information with respect to records concerning environmental incidents, orders, offences, spills, discharges of contaminants or inspections maintained by the MECP for the site or adjacent properties. The response from the MECP indicated that no pertinent records were identified with respect to the Phase I Property.

As part of this current assessment, a new request for information was submitted to the MECP. The response from the MECP indicated that no pertinent records were identified with respect to the Phase I Property. A copy of the response has been appended to this report.

According to the ERIS report, no pertinent information was reported for the Phase I Property or other properties within the Phase I Study Area.

MECP Waste Management

As part of the initial 2018 Phase I ESA, request was submitted to the MECP FOI office for information with respect to waste management records. The response indicated that no pertinent records were identified with respect to the Phase I Property.



As part of this current assessment, a new request for information was submitted to the MECP. The response from the MECP indicated that no pertinent records were identified with respect to the Phase I Property. A copy of the response has been appended to this report.

According to the ERIS report, no waste management records were found for the Phase I Property.

The ERIS report identified 30 waste generators documented between 1988 and present within the Phase I Study Area. The waste generators are associated with schools in the vicinity of the Phase I Property. The waste classes documented generally include light fuels, inorganic laboratory chemicals, organic laboratory chemicals, petroleum distillates, PCBs, oil skimmings and sludges, waste oil and lubricants, aliphatic solvents, waste compressed gases, acid waste – heavy metals, alkaline wastes – other metals, and paint/pigment/coating residues. Due to their respective separation distances and cross-gradient orientations relative to the subject land, the waste generators are not considered to represent PCAs and APECs on the Phase I Property.

MECP Brownfields Environmental Site Registry

A search of the MECP Environmental Site Registry was conducted as part of this assessment for the site, neighbouring properties and general area of the site. No Records of Site Condition (RSCs) were filed for the Phase I Property or for properties within the Phase I Study Area.

OMNRF Areas of Natural and Scientific Interest (ANSI)

A search for ANSI sites situated within the Phase I Study Area was conducted electronically via the Ontario Ministry of Natural Resources and Forestry (OMNRF) website as part of this assessment. A review of the available mapping information did not identify any ANSI sites situated on the Phase I Property or within the Phase I Study Area.

ERIS Database Report

A database report, prepared by ERIS (Environmental Risk Information Services Ltd.), dated December 20, 2024, was acquired and reviewed as part of this assessment. This report provides a compilation of various provincial and federal environmental related records pertaining to any properties situated within the Phase I Study Area. The complete ERIS report has been included in the appendix of this report.



The ERIS report identified one (1) record pertaining to a certificate of approval (CA) obtained for the Phase I Property. The record was limited to municipal and private sewage works and is not considered to represent a potentially contaminating activity (PCA) on the Phase I Property.

The ERIS report identified a total of 39 records for properties within the 250 m radius of the Phase I Property (2 of which are previous ERIS searches), as detailed below:

The ERIS report identified 30 Waste Generator records for properties within 250 m of the Phase I Property.

- ❑ Twenty records were identified for the property addressed 6588 Carrière Street, approximately 135 m west-southwest of the Phase I Property, associated with the post secondary-school Garneau from 1988 to present. Waste classes listed include light fuels, inorganic laboratory chemicals, organic laboratory chemicals, petroleum distillates, PCBs, oil skimmings and sludges, waste oil and lubricants, aliphatic solvents, waste compressed gases, acid waste – heavy metals, alkaline wastes – other metals, and paint/pigment/coating residues. Based on the separation distance and cross-gradient orientation of this property with respect to the Phase I Property, the presence of this waste generator site does not pose an environmental concern to the Phase I Property.
- ❑ Eight records were identified for the property addressed 6664 Carrière Street, approximately 145 m east of the Phase I Property, associated with the elementary school Saint-Joseph d'Orléans from 1994 to present. Waste classes listed include paint/pigment/coating residues, inorganic laboratory chemicals, organic laboratory chemicals, inorganic sludges/slurries/solids, and PCBs. Based on the separation distance and cross-gradient orientation of this property with respect to the Phase I Property, the presence of this waste generator site does not pose an environmental concern to the Phase I Property.
- ❑ Two records were identified for the property addressed 1550 Vercheres Street, approximately 240 m east-southeast of the Phase I Property, associated with the presence of a former school from 1994 to 2001. Waste classes listed include PCBs. Based on the separation distance and cross-gradient orientation of this property with respect to the Phase I Property, the presence of this waste generator site does not pose an environmental concern to the Phase I Property.

The ERIS report identified 6 well records within the Phase I Study Area, which are further discussed in the MECP Water Well Records section of this report.



Technical Standards and Safety Authority (TSSA)

The TSSA Fuels Safety Branch in Toronto was contacted electronically as part of this assessment to inquire about current and former fuel storage tanks, spills, and historical incidents for the Phase I Property as well as the neighbouring properties within the Phase I Study Area. A copy of the correspondence with the TSSA has been appended to this report.

The response from the TSSA indicated that no records were identified associated with the Phase I Property, and no pertinent records were identified in the neighbouring addresses searched within the Phase I Study Area.

City of Ottawa HLUI

As part of the initial 2018 Phase I ESA, a request was submitted to the City of Ottawa for information from the Historical Land Use Inventory (HLUI) database for any environmental records pertaining to the Phase I Property as well as any properties situated within the Phase I Study Area. The response from the City indicated that no pertinent records were identified with respect to the Phase I Property. A copy of the original HLUI response is appended to this report.

As part of this assessment, a new request for information was submitted to the City of Ottawa to request information from the City's Historical Land Use Inventory database. A response from the City of Ottawa had not been received prior to the issuance of this report. The response from the City indicated that no pertinent records were identified with respect to the Phase I Property and its surroundings. A copy of the response has been appended to this report.

Aerial Photographs

The latest aerial photograph reviewed as part of the original Phase I ESA was from 2017. A 2021 and 2024 aerial photograph were reviewed for this update. In the 2021 and 2024 aerial photographs, no changes were made to the Phase I Property. The southeastern most building on the school property adjacent to the east of the Phase I Property, has been demolished and exists as a landscaped area.

No potentially contaminating activities were identified on the Phase I Property or adjacent lands during the aerial photo review.



Well Records

A search of the MECPs website for all drilled well records within a 250 m radius of the Phase I Property was conducted as part of this assessment. No water well records were identified for the Phase I Property.

The search identified six (6) monitoring well records within the Phase I Study Area. These records pertain to wells installed in 2020, used for groundwater observation purposes, or well abandonment records.

A geothermal well was identified on the property installed in August of 2022 for a formation thermal conductivity test and left for monitoring purposes for construction of the new building. No record of the well was identified on the MECP website regarding this hole.

According to the well records, the subsurface stratigraphy in the general area of the Phase I Property consists of clay. Bedrock was not encountered in the wells.

A copy of the water well records are appended to this report.

Property Owner Representative Interview

Ms. Marie-Claude Doucet, a representative of MIFO, was contacted electronically to respond to questions about the environmental history of the Phase I Property. Ms. Doucet indicated that the City of Gloucester leased the land to MIFO from 1984 onwards, enabling them to build the current community building, and have officially owned the property since the end of 1999. Ms. Doucet indicated that the building has been heated by natural gas since its construction. Ms. Doucet indicated that the building is used for artistic, community and recreational activities, with some office spaces. Ms. Doucet was unaware of any potential environmental concerns with respect to the Phase I Property or neighbouring properties.

Site Reconnaissance

The site visit was conducted for the Phase I Property on January 2, 2025, between 8:20AM and 9:00AM. Weather conditions were overcast, with a temperature of approximately -2°C. Mr. Joshua Dempsey from the Environmental Department of Paterson Group conducted the site assessment. In addition to the site, the uses of neighbouring properties within the Phase I Study Area were also assessed at the time of the site visit.



Exterior Assessment

Site Description

The Phase I Property is occupied by a community building, located in the central portion of the Phase I Property. The remainder of the Phase I Property is occupied by an asphaltic concrete parking lot, a small storage shed, a cellphone tower and associated landscaped areas along the perimeter of the subject building.

The site topography is relatively flat and at grade with neighbouring properties, while the regional topography gently slopes downward to the north. The Phase I Property is in a municipally serviced area.

Site drainage consists of sheet flow to catch basins on-site and along Carrière Street, as well as infiltration within landscaped areas. No ponded water, stressed vegetation, or any other indication of potential subsurface contamination were observed at the time of the site inspection. At the time of the site inspection, the ground surface was partially covered with snow.

Buildings and Structures

The Phase I Property is occupied by a community building. Built in 1984, the subject building is constructed with a poured concrete foundation and is finished on the exterior with stone blocks and metal sheeting, as well as a flat tar-and-gravel style roof. The building is currently heated with natural gas fired rooftop HVAC units.

Additional structures on-site include a small storage shed to the west of the subject building and a cellphone tower at the southwest corner of the Phase I Property.

No aboveground storage tanks (ASTs) or signs of underground storage tanks (USTs) were observed on the exterior of the Phase I Property. No concerns with respect to fuels and chemical storage were identified.

A depiction of the Phase I Property is presented on Drawing PE4476-1 – Site Plan, appended to this report.

Potential Environmental Concerns

☐ Fuels and Chemical Storage

At the time of the site inspection, no chemical storage areas, aboveground storage tanks (ASTs), or evidence indicating the presence of any underground storage tanks (USTs)



were observed on the exterior of the Phase I Property. No concerns with respect to fuels and chemical storage were identified.

☐ **Waste Management**

Solid non-hazardous domestic waste and recyclables are stored in bins along the western exterior of the subject building and are collected by Waste Connections of Canada on a regular basis. No concerns were identified with respect to waste management at the subject property.

☐ **Polychlorinated Biphenyls (PCBs)**

A pad mounted transformer was identified on the Phase I Property, located on the western side of the subject building. The transformer was noted to be in good condition, with no signs of leaks or stains observed at the time of the site inspection. Given the date of construction of the building, PCBs are unlikely to have been present. The pad mounted transformer is not considered to represent an environmental concern to the Phase I Property.

☐ **Geothermal Well**

A geothermal well was identified on the property installed in August of 2022 for a formation thermal conductivity test and left for monitoring purposes for construction of the new building.

Interior Assessment

A general assessment of the building interior is as follows:

- ☐ The floors consist of a combination of carpet, vinyl tiles and concrete in the mechanical room and garage.
- ☐ The walls consist of drywall, decorative stone, ceramic tiles and metal shuttering.
- ☐ The ceilings consist of a combination of drywall, suspended ceiling tile, and metal sheeting.
- ☐ Lighting throughout the building consisted of a combination of fluorescent and incandescent fixtures.



Potentially Hazardous Building Products

❑ Asbestos Containing Materials (ACMs)

Reference should be made to the Designated Substance Survey (DSS) completed by Paterson Group, dated November 22, 2018, for information on asbestos containing materials.

❑ Lead Based Paints (LBPs)

Reference should be made to the Designated Substance Survey (DSS) completed by Paterson Group, dated November 22, 2018, for information on lead-based paints.

❑ Polychlorinated Biphenyls (PCBs)

At the time of the site inspection, no potential sources of PCBs or transformer oils were identified inside the subject building.

❑ Urea Formaldehyde Foam Insulation (UFFI)

UFFI was not observed within the subject building at the time of the site inspection, however, wall cavities were not inspected for insulation type.

Other Potential Environmental Concerns

❑ Fuels and Chemical Storage

At the time of the site inspection, no aboveground fuel storage tanks (ASTs) or signs of underground storage tanks (USTs) were observed within the subject building.

Chemical products identified in the subject building were observed to be limited to domestically available cleaning products, stored properly in their original containers.

❑ Ozone Depleting Substances (ODSs)

At the time of the site inspection, the potential sources of ODSs observed on-site included fire extinguishers, refrigerators, HVAC and air conditioning units. These appliances appeared to be in good condition at the time of the site inspection and should be regularly serviced by a licensed contractor.



❑ Wastewater Discharges

At the time of the site inspection, wastewater discharges consist of domestic sewage which discharges to the municipal sewer system. No concerns were identified with respect to wastewater discharges at the subject property.

Neighbouring Properties

A visual inspection of the neighbouring properties was conducted from publicly accessible roadways at the time of the site inspection. Land use adjacent to the subject site was recorded as follows:

North:	Carrière Street, followed by parkland (baseball diamond and soccer field) and residential dwellings;
East:	Saint-Joseph d'Orléans Catholic Elementary School, followed by residential dwellings;
West:	Garneau Catholic Secondary School, followed by Orleans Boulevard;
South:	Baseball diamonds, followed by residential dwellings.

No environmental concerns were identified with respect to the current use of the neighbouring properties.

The neighbouring land use within the Phase I Study Area is illustrated on Drawing PE4476-2 – Surrounding Land Use Plan, appended to this report.

Review and Evaluation of Information

Land Use History

Based on a review of available historical information, the Phase I Property has historically been used for community purposes since first developed with the existing community building in 1984. Prior to this time, the property consisted of vacant and/or agricultural land.

Potentially Contaminating Activities and Areas of Potential Environmental Concern

Based on the findings of this assessment, no potentially contaminating activities (PCAs) or areas of potential environmental concern (APECs) were identified on the Phase I Property. No off-site PCAs were identified within the Phase I Study Area.



Contaminants of Potential Concern

No contaminants of potential environmental concern (CPCs) were identified on the Phase I Property.

Conceptual Site Model

Geological and Hydrogeological Setting

Based on this information, bedrock in the area of the site consists of sandstone, limestone and shale of the Rockcliffe Formation. Overburden soils reportedly consist of deltaic and estuarine deposits consisting primarily of sand and clay, with a drift thickness ranging from 25 to 50 m.

Existing Buildings and Structures

The Phase I Property is currently occupied by a community building, a small storage shed, and a cellphone tower.

Drinking Water Wells

No known drinking water wells are located on the Phase I Property or within the Phase I Study Area.

Six (6) monitoring well records within the Phase I Study Area on the adjacent property to the west (6588 Carrière Street). These records pertain to wells installed in 2020, used for groundwater observation purposes and well abandonment records.

A geothermal well was identified on the property installed in August of 2022 for a formation thermal conductivity test and left for monitoring purposes for construction of the new building.

Water Bodies and Areas of Natural and Scientific Interest

No areas of natural and scientific interest are present within the Phase I Study Area. The nearest named water body with respect to the Phase I Property is the Bilberry Creek, located approximately 750 m to the east.

Neighbouring Land Use

Neighbouring land use in the Phase I Study Area consists of residential, community and institutional properties, with some parkland.

Land use is shown on Drawing PE4476-2 Surrounding Land Use Plan.



Potentially Contaminating Activities and Areas of Potential Environmental Concern

Based on the findings of this Phase I ESA Update, no PCAs or APECs were identified on the Phase I Property or any other properties situated within the Phase I Study Area.

Contaminants of Potential Concern

Based on the findings of this assessment, no CPCs were identified on the Phase I Property.

Assessment of Uncertainty and/or Absence of Information

The information available for review as part of the preparation of this Phase I ESA Update is considered to be sufficient to conclude that there are no PCAs or APECs associated with the Phase I Property. The absence of these PCAs were confirmed by a variety of independent sources, and as such, the conclusions of this report are not affected by uncertainty which may be present with respect to the individual sources.

Conclusion

A review of more recent environmental records, in conjunction with a visual inspection of the property, generally confirmed the information and findings contained in the initial 2018 Phase I ESA report completed by Paterson. Since that time, the Phase I Property has remained unchanged, and no new potential environmental concerns were identified with respect to the use of the site or the neighbouring properties.

Based on the findings of this assessment, it is our opinion that **a Phase II – Environmental Site Assessment is not required for the Phase I Property.**

Statement of Limitations

This Phase I – Environmental Site Assessment Update report has been prepared in general accordance with O. Reg. 153/04, as amended, and CSA Z768-01 (reaffirmed 2022). The conclusions presented herein are based on information gathered from a limited historical review of readily available geological, historical, and regulatory information, as well as a cursory review made at the time of the field assessment. The historical research relies on information supplied by others, such as local, provincial, and federal agencies, and was limited within the scope-of-work, time, and budget of the project herein. Should any conditions be encountered at the site and/or historical information that differ from our findings, we request that we be notified immediately in order to allow for a reassessment.



Ms. Marie-Claude Doucet

Page 14

File: PE4476-LET.02R

This report was prepared for the sole use of Mouvement d'implication francophone d'Orléans (MIFO). Permission and notification from the above noted party and Paterson will be required prior to the release of this report to any other party.

We trust that this submission satisfies your current requirements. Should you have any questions please contact the undersigned.

Regards,

Paterson Group Inc.

Joshua Dempsey, B.Sc.

Karyn Munch, P.Eng., QP_{ESA}



March 21, 2025

Attachments

- ☐ Figure 1 – Key Plan
- ☐ Figure 2 – Topographic Plan
- ☐ Aerial Photographs (c.2021 & c.2024)
- ☐ Site Photographs (January 2, 2025)
- ☐ MECP FOI Response 2025
- ☐ MECP Well Records
- ☐ TSSA Correspondence
- ☐ City of Ottawa HLUI – 2018
- ☐ City of Ottawa HLUI – 2025
- ☐ ERIS Database Report
- ☐ Drawing PE4476-1 – Site Plan
- ☐ Drawing PE4476-2 – Surrounding Land Use Plan

Report Distribution

- ☐ Mouvement d'implication francophone d'Orléans (MIFO)
- ☐ Paterson Group Inc





FIGURE 1
KEY PLAN

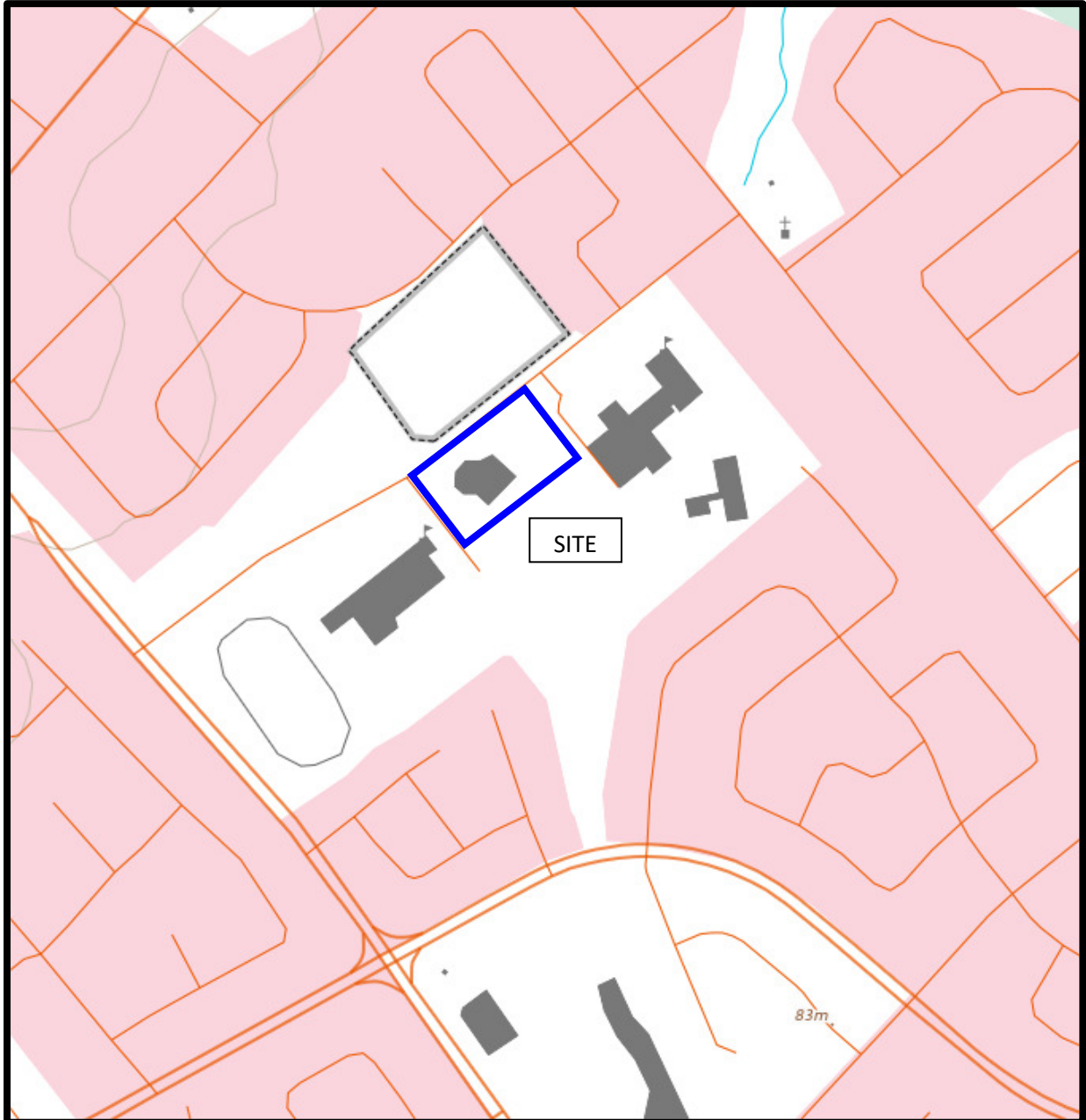


FIGURE 2
TOPOGRAPHIC MAP



AERIAL PHOTOGRAPH
2021



AERIAL PHOTOGRAPH
2024

Site Photographs

PE4476

6600 Carrière Street, Ottawa ON

January 2, 2025



Photograph 1: View of the auditorium/gym within the subject building.



Photograph 2: View of the kitchen within the subject building.

Site Photographs

PE4476

6600 Carrière Street, Ottawa ON

January 2, 2025



Photograph 3: View of the stage within the subject building.



Photograph 4: View of the meeting/board room within the subject building.

Site Photographs

PE4476

6600 Carrière Street, Ottawa ON

January 2, 2025



Photograph 5: View of the presentation room within the subject building.



Photograph 6: View of the front of the subject building looking south.

Site Photographs

PE4476

6600 Carrière Street, Ottawa ON

January 2, 2025



Photograph 7: View of the storage building and cellphone tower compound along the western limits of the property.



Photograph 8: Pad mounted transformer located on the western side of the subject building.

Site Photographs

PE4476

6600 Carrière Street, Ottawa ON

January 2, 2025



Photograph 9: View of the eastern half of the subject building looking southwest.



Photograph 10: Decommissioned well located along the southern property limits.



January 16, 2025

Mr. Joshua Dempsey
Paterson Group Inc.
9 Auriga Drive
Ottawa, Ontario K2E 7T9
jdempsey@patersongroup.ca

Dear Joshua Dempsey:

RE: MECP FOI A-2024-08280, Your Reference PE4476 – Decision Letter

This letter is in response to your request made pursuant to the Freedom of Information and Protection of Privacy Act (the Act) relating to:

6600 Carriere Street, Ottawa

Timeframe: January 1st, 1986 to December 20th, 2024

After a thorough search through the ministry files, no records were located responsive to your request. The official responsible for making the access decision on your request is the undersigned. This file is now closed.

You may request a review of my decision within 30 days from the date of this letter by contacting the Information and Privacy Commissioner/Ontario at <http://www.ipc.on.ca>. Please note there may be a fee associated with submitting the appeal.

If you have any questions, please contact Adeolu Paul-Taiwo at adeolu.paul-taiwo@ontario.ca.

Yours truly,

Adeolu Paul-Taiwo

for
Josephine DeSouza
Manager, Access and Privacy Office

Map: Well records

This map allows you to search and view well record information from reported wells in Ontario.

Full dataset is available in the Open Data catalogue (<https://data.ontario.ca/dataset/well-records>) .



[Go Back to Map](#)

Well ID

Well ID Number: 7365349

Well Audit Number: Z338345

Well Tag Number: A269078

This table contains information from the original well record and any subsequent updates.

Well Location

Address of Well Location	6588 lorriere st	
Township	GLOUCESTER TOWNSHIP	
Lot	003	
Concession	OF 02	
County/District/Municipality	OTTAWA-CARLETON	
City/Town/Village	Ottawa	
Province	ON	
Postal Code	n/a	
UTM Coordinates	NAD83 — Zone 18 Easting: 458905.00 Northing: 5034759.00	
Municipal Plan and Sublot Number		
Other		

Overburden and Bedrock Materials Interval

General Colour	Most Common Material	Other Materials	General Description	Depth From	Depth To
GREY	GRVL	SAND	LOOS	0 ft	5 ft
BRWN	CLAY	SAND	DNSE	5 ft	10 ft
GREY	CLAY	SILT	SOFT	10 ft	15 ft

Annular Space/Abandonment Sealing Record

Depth From	Depth To	Type of Sealant Used (Material and Type)	Volume Placed	
0 ft	1 ft	CEMENT FLUSHMOUNT		
1 ft	4 ft	BENTONITE		
4 ft	15 ft	SILICA SAND		

Method of Construction & Well Use

Method of Construction	Well Use	
Other Method		
direct push	Monitoring	

Status of Well

Observation Wells

Construction Record - Casing

Inside Diameter	Open Hole or material	Depth From	Depth To	
1.59 Inch	PLASTIC	0 ft	5 ft	

Construction Record - Screen

Outside Diameter	Material	Depth From	Depth To	
1.9 Inch	PLASTIC	5 ft	15 ft	

Well Contractor and Well Technician Information

Well Contractor's Licence Number: 7241

Results of Well Yield Testing

After test of well yield, water was		
If pumping discontinued, give reason		
Pump intake set at		
Pumping Rate		
Duration of Pumping		
Final water level		
If flowing give rate		
Recommended pump depth		
Recommended pump rate		
Well Production		
Disinfected?		

Draw Down & Recovery

Draw Down Time(min)	Draw Down Water level	Recovery Time(min)	Recovery Water level	
SWL				
1		1		
2		2		
3		3		

4		4	
5		5	
10		10	
15		15	
20		20	
25		25	
30		30	
40		40	
45		45	
50		50	
60		60	

Water Details

Water Found at Depth	Kind	

Hole Diameter

Depth From	Depth To	Diameter	

Audit Number: Z338345

Date Well Completed: July 10, 2020

Related

How to use a Ministry of the Environment map (<https://www.ontario.ca/page/how-use-ministry-environment-map#wells>)


Technical documentation: Metadata record (<https://data.ontario.ca/dataset/well-records/resource/3031344e-e3f2-48d5-888c-c1deadfd2f77>)

Updated: January 10, 2024
Published: March 20, 2014

Map: Well records

This map allows you to search and view well record information from reported wells in Ontario.

Full dataset is available in the Open Data catalogue (<https://data.ontario.ca/dataset/well-records>) .



[Go Back to Map](#)

Well ID

Well ID Number: 7365350

Well Audit Number: Z338364

Well Tag Number: A296248

This table contains information from the original well record and any subsequent updates.

Well Location

Address of Well Location	6688 carriere st	
Township	GLOUCESTER TOWNSHIP	
Lot		
Concession		
County/District/Municipality	OTTAWA-CARLETON	
City/Town/Village	Ottawa	
Province	ON	
Postal Code	n/a	
UTM Coordinates	NAD83 — Zone 18 Easting: 458989.00 Northing: 5034637.00	
Municipal Plan and Sublot Number		
Other		

Overburden and Bedrock Materials Interval

General Colour	Most Common Material	Other Materials	General Description	Depth From	Depth To
BLCK	LOAM	SOFT	LOOS	0 ft	1 ft
BRWN	CLAY	SAND	SILT	1 ft	6 ft
GREY	CLAY	SILT	SOFT	6 ft	10 ft
GREY	CLAY	SILT	SOFT	10 ft	10 ft

Annular Space/Abandonment Sealing Record

Depth From	Depth To	Type of Sealant Used (Material and Type)	Volume Placed	
0 ft	1 ft	CEMENT FLUSHMOUNT		
1 ft	7 ft	BENSEAL		
7 ft	18 ft	filter sand		

Method of Construction & Well Use

Method of Construction	Well Use	
Other Method		
direct push	Monitoring and Test Hole	

Status of Well

Monitoring and Test Hole

Construction Record - Casing

Inside Diameter	Open Hole or material	Depth From	Depth To	
1.61 Inch	PLASTIC	0 ft	8 ft	

Construction Record - Screen

Outside Diameter	Material	Depth From	Depth To	
1.9 Inch	PLASTIC	8 ft	18 ft	

Well Contractor and Well Technician Information

Well Contractor's Licence Number: 7241

Results of Well Yield Testing

After test of well yield, water was		
If pumping discontinued, give reason		
Pump intake set at		
Pumping Rate		
Duration of Pumping		
Final water level		
If flowing give rate		
Recommended pump depth		
Recommended pump rate		
Well Production		
Disinfected?		

Draw Down & Recovery

Draw Down Time(min)	Draw Down Water level	Recovery Time(min)	Recovery Water level	
SWL				
1		1		
2		2		

3		3	
4		4	
5		5	
10		10	
15		15	
20		20	
25		25	
30		30	
40		40	
45		45	
50		50	
60		60	

Water Details

Water Found at Depth	Kind	

Hole Diameter

Depth From	Depth To	Diameter	
0 ft	18 ft	3.25 Inch	

Date Well Completed: July 07, 2020

Date Well Record Received by MOE: August 14, 2020

Related

How to use a Ministry of the Environment map (<https://www.ontario.ca/page/how-use-ministry-environment-map#wells>)

Technical documentation: Metadata record (<https://data.ontario.ca/dataset/well-records/resource/3031344e-e3f2-48d5-888c-c1deadfd2f77>)

Updated: January 10, 2024
Published: March 20, 2014

Measurements recorded in: ☐ Metric ☐ Imperial

A296247

S-25560

Page of

Well Owner's Information

First Name	Last Name / Organization	E-mail Address				<input type="checkbox"/> Well Constructed by Well Owner
	Conseil des Eglises Catholiques					
Mailing Address (Street Number/Name)		Municipality	Province	Postal Code	Telephone No. (inc. area code)	
4000 rue Labelle		Ottawa	ON	K1J1J8H1		

Well Location

Address of Well Location (Street Number/Name) 6588 Carriere st				Township		Lot		Concession	
County/District/Municipality				City/Town/Village OTTAWA		Province Ontario		Postal Code 	
UTM Coordinates Zone Easting Northing NAD 8 3 18 4599344 5034788				Municipal Plan and Sublot Number				Other	

Overburden and Bedrock Materials/Abandonment Sealing Record (see instructions on the back of this form)

[illegible]

Annular Space

Depth Set at (m/ft) From	To	Type of Sealant Used (Material and Type)	Volume Placed (m³/ft³)
0	1	Sand	
1	20	Slurry Benzocel	

Results of Well Yield Testing

After test of well yield, water was:	Draw Down		Recovery	
<input type="checkbox"/> Clear and sand free <input type="checkbox"/> Other, specify _____	Time (min)	Water Level (m/ft)	Time (min)	Water Level (m/ft)
If pumping discontinued, give reason:	Static Level			
	1		1	
	2		2	
	3		3	
	4		4	
Pump intake set at (m/ft)	5		5	
Pumping rate (l/min / GPM)	10		10	
Duration of pumping ____ hrs + ____ min	15		15	
Final water level end of pumping (m/ft)	20		20	
If flowing give rate (l/min / GPM)	25		25	
Recommended pump depth (m/ft)	30		30	
Recommended pump rate (l/min / GPM)	40		40	
Well production (l/min / GPM)	50		50	
Disinfected?	60		60	
<input type="checkbox"/> Yes <input type="checkbox"/> No				

Method of Construction

<input type="checkbox"/> Cable Tool	<input type="checkbox"/> Diamond	<input type="checkbox"/> Public	<input type="checkbox"/> Commercial	<input type="checkbox"/> Not used
<input type="checkbox"/> Rotary (Conventional)	<input type="checkbox"/> Jetting	<input type="checkbox"/> Domestic	<input type="checkbox"/> Municipal	<input type="checkbox"/> Dewatering
<input type="checkbox"/> Rotary (Reverse)	<input type="checkbox"/> Driving	<input type="checkbox"/> Livestock	<input type="checkbox"/> Test Hole	<input type="checkbox"/> Monitoring
<input type="checkbox"/> Boring	<input type="checkbox"/> Digging	<input type="checkbox"/> Irrigation	<input type="checkbox"/> Cooling & Air Conditioning	
<input type="checkbox"/> Air percussion		<input type="checkbox"/> Industrial		
<input type="checkbox"/> Other, specify _____		<input checked="" type="checkbox"/> Other, specify <u>Drill</u>		

Well Use

<input type="checkbox"/> Cable Tool	<input type="checkbox"/> Diamond	<input type="checkbox"/> Public	<input type="checkbox"/> Commercial	<input type="checkbox"/> Not used
<input type="checkbox"/> Rotary (Conventional)	<input type="checkbox"/> Jetting	<input type="checkbox"/> Domestic	<input type="checkbox"/> Municipal	<input type="checkbox"/> Dewatering
<input type="checkbox"/> Rotary (Reverse)	<input type="checkbox"/> Driving	<input type="checkbox"/> Livestock	<input type="checkbox"/> Test Hole	<input type="checkbox"/> Monitoring
<input type="checkbox"/> Boring	<input type="checkbox"/> Digging	<input type="checkbox"/> Irrigation	<input type="checkbox"/> Cooling & Air Conditioning	
<input type="checkbox"/> Air percussion		<input type="checkbox"/> Industrial		
<input type="checkbox"/> Other, specify _____		<input checked="" type="checkbox"/> Other, specify <u>Drill</u>		

Construction Record - Casing

Inside Diameter (cm/in)	Open Hole OR Material (Galvanized, Fibreglass, Concrete, Plastic, Steel)	Wall Thickness (cm/in)	Depth (m/ft)		
			From	To	
1.50	PVC	0.145	0	15	<input type="checkbox"/> Water Supply <input type="checkbox"/> Replacement Well <input type="checkbox"/> Test Hole <input type="checkbox"/> Recharge Well <input type="checkbox"/> Dewatering Well <input type="checkbox"/> Observation and/or Monitoring Hole <input type="checkbox"/> Alteration (Construction) <input type="checkbox"/> Abandoned, inefficient, damaged

Status of Well

Inside Diameter (cm/in)	Open Hole OR Material (Galvanized, Fibreglass, Concrete, Plastic, Steel)	Wall Thickness (cm/in)	Depth (m/ft)		
			From	To	
1.50	PVC	0.145	0	15	<input type="checkbox"/> Water Supply <input type="checkbox"/> Replacement Well <input type="checkbox"/> Test Hole <input type="checkbox"/> Recharge Well <input type="checkbox"/> Dewatering Well <input type="checkbox"/> Observation and/or Monitoring Hole <input type="checkbox"/> Alteration (Construction) <input type="checkbox"/> Abandoned,

Construction Record - Screen

Outside Diameter (cm/in)	Material (Plastic, Galvanized, Steel)	Slot No.	Depth (m/ft)		<input type="checkbox"/> Abandoned, but Water Quality <input checked="" type="checkbox"/> Abandoned, other, specify <u>Reco</u> <input type="checkbox"/> Other, specify _____
			From	To	
1.90	PVC	10	15	20	

Map of Well Location

Please provide a map below following instructions on the back.

Shool

Gross 200
net 100

Parking 6


Water Details

Water found at Depth (m/ft) <input type="checkbox"/> Gas <input type="checkbox"/> Other, specify _____	Kind of Water: <input type="checkbox"/> Fresh <input type="checkbox"/> Untested	Depth (m/ft)		Diameter (cm/in)
		From	To	
Water found at Depth (m/ft) <input type="checkbox"/> Gas <input type="checkbox"/> Other, specify _____	Kind of Water: <input type="checkbox"/> Fresh <input type="checkbox"/> Untested	0	2	2.25
Water found at Depth (m/ft) <input type="checkbox"/> Gas <input type="checkbox"/> Other, specify _____	Kind of Water: <input type="checkbox"/> Fresh <input type="checkbox"/> Untested			

Hole Diameter

Water found at Depth (m/ft) <input type="checkbox"/> Gas <input type="checkbox"/> Other, specify _____	Kind of Water: <input type="checkbox"/> Fresh <input type="checkbox"/> Untested	Depth (m/ft)		Diameter (cm/in)
		From	To	
Water found at Depth (m/ft) <input type="checkbox"/> Gas <input type="checkbox"/> Other, specify _____	Kind of Water: <input type="checkbox"/> Fresh <input type="checkbox"/> Untested	0	2	2.25
Water found at Depth (m/ft) <input type="checkbox"/> Gas <input type="checkbox"/> Other, specify _____	Kind of Water: <input type="checkbox"/> Fresh <input type="checkbox"/> Untested			

Well Contractor and Well Technician Information

Business Name of Well Contractor Strata Drilling Group		Well Contractor's Licence No. 712411
Business Address (Street Number/Name) 129 Kingswood Dr		Municipality Stouffville
Province ON	Postal Code L1A 4B1	Business E-mail Address WRecords@Strataoil.com
Bus. Telephone No. (inc. area code) 905 940 7919		Name of Well Technician (Last Name, First Name) Beatty Brian
Well Technician's Licence No. 3660	Signature of Technician and/or Contractor 	Date Submitted 2020 09 28

Comments: See map 4 MW3
Exp General Contractors On Site

Well owner's information package delivered <input type="checkbox"/> Yes <input type="checkbox"/> No	Date Package Delivered Y Y Y Y M M D D	Ministry Use Only Audit No. Z338239 DEC 11 2020 Received
	Date Work Completed 20200827	

A269078

Measurements recorded in: ☐ Metric ☐ Imperial

Page of

Well Owner's Information

First Name	Last Name / Organization Conseil des Écoles Catholiques du Centre-est		E-mail Address		<input type="checkbox"/> Well Constructed by Well Owner
Mailing Address (Street Number/Name) 4000 rue Labelle		Municipality Ottawa	Province ON	Postal Code K1T1A1	Telephone No. (inc. area code)

Well Location

Address of Well Location (Street Number/Name) 6588 Carriere St		Township		Lot		Concession	
County/District/Municipality		City/Town/Village OTTAWA				Province Ontario	
Postal Code							
UTM Coordinates		Zone		Easting		Northing	
NAD 83		18N		95929		05034877	
Municipal Plan and Sublot Number						Other	

Overburden and Bedrock Materials/Abandonment Sealing Record (see instructions on the back of this form)

[illegible]

Annular Space

Depth Set at (m/ft)		Type of Sealant Used (Material and Type)	Volume Placed (m³/ft³)
From	To		
0	1	Sand	
1	20	Slurry Benseal	

Method of Construction

<input type="checkbox"/> Cable Tool	<input type="checkbox"/> Diamond	<input type="checkbox"/> Public	<input type="checkbox"/> Commercial	<input type="checkbox"/> Not used
<input type="checkbox"/> Rotary (Conventional)	<input type="checkbox"/> Jetting	<input type="checkbox"/> Domestic	<input type="checkbox"/> Municipal	<input type="checkbox"/> Dewatering
<input type="checkbox"/> Rotary (Reverse)	<input type="checkbox"/> Driving	<input type="checkbox"/> Livestock	<input type="checkbox"/> Test Hole	<input type="checkbox"/> Monitoring
<input type="checkbox"/> Boring	<input type="checkbox"/> Digging	<input type="checkbox"/> Irrigation	<input type="checkbox"/> Cooling & Air Conditioning	
<input type="checkbox"/> Air percussion		<input type="checkbox"/> Industrial		
<input type="checkbox"/> Other, specify _____		<input checked="" type="checkbox"/> Other, specify <u>Deco</u>		

Construction Record - Casing

Inside Diameter (cm/in)	Open Hole OR Material (Galvanized, Fibreglass, Concrete, Plastic, Steel)	Wall Thickness (cm/in)	Depth (m/ft)		
			From	To	
1.60	PVC	0.145	0	15	<input type="checkbox"/> Water Supply <input type="checkbox"/> Replacement Well <input type="checkbox"/> Test Hole <input type="checkbox"/> Recharge Well <input type="checkbox"/> Dewatering Well <input type="checkbox"/> Observation and/or Monitoring Hole <input type="checkbox"/> Alteration (Construction) <input type="checkbox"/> Abandoned,

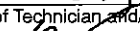
Construction Record - Screen

Outside Diameter (cm/in)	Material (Plastic, Galvanized, Steel)	Slot No.	Depth (m/ft)		<input type="checkbox"/> Water Quality <input checked="" type="checkbox"/> Abandoned, other, specify <u>DECO</u> <input type="checkbox"/> Other, specify _____
			From	To	
1.90	PVC	10	15	20	

Water Details

Water found at Depth (m/ft) <input type="checkbox"/> Gas <input type="checkbox"/> Other, specify _____	Kind of Water: <input type="checkbox"/> Fresh <input type="checkbox"/> Untested	Depth (m/ft) From	To	Diameter (cm/in)
Water found at Depth (m/ft) <input type="checkbox"/> Gas <input type="checkbox"/> Other, specify _____	Kind of Water: <input type="checkbox"/> Fresh <input type="checkbox"/> Untested	0	20	2.25
Water found at Depth (m/ft) <input type="checkbox"/> Gas <input type="checkbox"/> Other, specify _____	Kind of Water: <input type="checkbox"/> Fresh <input type="checkbox"/> Untested			

Well Contractor and Well Technician Information

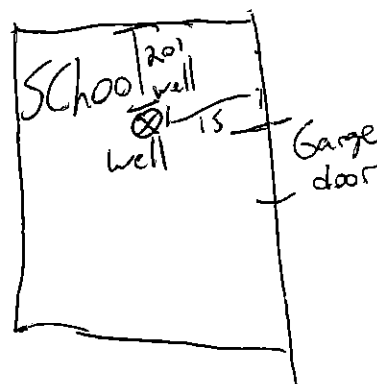
Business Name of Well Contractor STRATA Drilling Group		Well Contractor's Licence No. 7241	
Business Address (Street Number/Name) 129 Ringwood DR		Municipality OHAWA	
Province ON	Postal Code L4A8C1	Business E-mail Address WRecords@STRATASoil.com	
Bus. Telephone No. (inc. area code) 9059407919		Name of Well Technician (Last Name, First Name) Beatty Brian	
Well Technician's Licence No. 3660	Signature of Technician and/or Contractor 	Date Submitted 2020 09 28	

Results of Well Yield Testing

After test of well yield, water was: <input type="checkbox"/> Clear and sand free <input type="checkbox"/> Other, specify _____	Draw Down Time (min) Water Level (m/ft)		Recovery Time (min) Water Level (m/ft)	
If pumping discontinued, give reason:	Static Level			
	1		1	
Pump intake set at (m/ft)	2		2	
	3		3	
Pumping rate (l/min / GPM)	4		4	
	5		5	
Duration of pumping _____ hrs + _____ min	10		10	
	15		15	
Final water level end of pumping (m/ft)	20		20	
	25		25	
If flowing give rate (l/min / GPM)	30		30	
	40		40	
Recommended pump depth (m/ft)	50		50	
	60		60	
Recommended pump rate (l/min / GPM)				
Well production (l/min / GPM)				
Disinfected? <input type="checkbox"/> Yes <input type="checkbox"/> No				

Map of Well Location

Please provide a map below following instructions on the back.



Comments: ~~See map in M-14~~
EXP General Contractors On file

Well owner's information package delivered	Date Package Delivered	Ministry Use Only Audit No. 338240 DEC 11 2020 Received _____
	Y Y Y Y M M D D Date Work Completed 20200827	
<input type="checkbox"/> Yes <input type="checkbox"/> No		



Measurements recorded in: ☐ Metric ☒ Imperial

A296248

S-25660 Page ____ of ____

Well Owner's Information

First Name	Last Name / Organization Conseil des Ecoles Catholiques	E-mail Address	<input type="checkbox"/> Well Constructed by Well Owner
Mailing Address (Street Number/Name) 4000 rue Labelle	Municipality Ottawa	Province ON	Postal Code K1G1A1

Well Location

Address of Well Location (Street Number/Name) 6588 Carriere St.	Township	Lot	Concession
County/District/Municipality	City/Town/Village Ottawa	Province Ontario	Postal Code

UTM Coordinates	Zone 18	Easting 459290	Northing 5034788	Municipal Plan and Sublot Number	Other
-----------------	------------	-------------------	---------------------	----------------------------------	-------

Overburden and Bedrock Materials/Abandonment Sealing Record (see instructions on the back of this form)

General Colour	Most Common Material	Other Materials	General Description	Depth (m/ft) From	To
Grey	Slurry Bentonite			0	20

Annular Space		
Depth Set at (m/ft) From	To	Type of Sealant Used (Material and Type) Sand Slurry Bentonite
0	1	
1	20	

Method of Construction	Well Use
<input type="checkbox"/> Cable Tool <input type="checkbox"/> Rotary (Conventional) <input type="checkbox"/> Rotary (Reverse) <input type="checkbox"/> Boring <input type="checkbox"/> Air percussion <input type="checkbox"/> Other, specify	<input type="checkbox"/> Public <input type="checkbox"/> Domestic <input type="checkbox"/> Livestock <input type="checkbox"/> Irrigation <input type="checkbox"/> Industrial <input type="checkbox"/> Other, specify
<input type="checkbox"/> Diamond <input type="checkbox"/> Jetting <input type="checkbox"/> Driving <input type="checkbox"/> Digging	<input type="checkbox"/> Commercial <input type="checkbox"/> Municipal <input type="checkbox"/> Test Hole <input type="checkbox"/> Cooling & Air Conditioning <input type="checkbox"/> Not used <input type="checkbox"/> Dewatering <input type="checkbox"/> Monitoring <input checked="" type="checkbox"/> Deco

Construction Record - Casing				Status of Well	
Inside Diameter (cm/in)	Open Hole OR Material (Galvanized, Fibreglass, Concrete, Plastic, Steel)	Wall Thickness (cm/in)	Depth (m/ft) From	To	<input type="checkbox"/> Water Supply <input type="checkbox"/> Replacement Well <input type="checkbox"/> Test Hole <input type="checkbox"/> Recharge Well <input type="checkbox"/> Dewatering Well <input type="checkbox"/> Observation and/or Monitoring Hole <input type="checkbox"/> Alteration (Construction) <input type="checkbox"/> Abandoned, Insufficient Supply <input type="checkbox"/> Abandoned, Poor Water Quality <input checked="" type="checkbox"/> Abandoned, other, specify <input type="checkbox"/> Other, specify
1.60	PVC	0.145	0	15	

Construction Record - Screen				
Outside Diameter (cm/in)	Material (Plastic, Galvanized, Steel)	Slot No.	Depth (m/ft) From	To
1.90	PVC	10	15	20

Water Details		Hole Diameter	
Water found at Depth (m/ft)	Kind of Water: <input type="checkbox"/> Fresh <input type="checkbox"/> Untested <input type="checkbox"/> Gas <input type="checkbox"/> Other, specify	Depth (m/ft) From	To
Water found at Depth (m/ft)	Kind of Water: <input type="checkbox"/> Fresh <input type="checkbox"/> Untested <input type="checkbox"/> Gas <input type="checkbox"/> Other, specify	0	20
Water found at Depth (m/ft)	Kind of Water: <input type="checkbox"/> Fresh <input type="checkbox"/> Untested <input type="checkbox"/> Gas <input type="checkbox"/> Other, specify		

Well Contractor and Well Technician Information			
Business Name of Well Contractor Strata Drilling Group	Well Contractor's Licence No. 7241	Business Address (Street Number/Name) 129 Ringwood Dr	Municipality Stouffville
Province ON	Postal Code L4A8C1	Business E-mail Address W.Reardon@stratadrill.com	
Bus. Telephone No. (inc. area code) 41659407919	Name of Well Technician (Last Name, First Name) Beatty Brian	Signature of Technician and/or Contractor [Signature]	Date Submitted 20200928
Well Technician's Licence No. 3660			

Results of Well Yield Testing			
After test of well yield, water was: <input type="checkbox"/> Clear and sand free <input type="checkbox"/> Other, specify	Draw Down Time (min)	Water Level (m/ft)	Recovery Time (min)
If pumping discontinued, give reason: Static Level			
Pump intake set at (m/ft)	1		1
Pumping rate (l/min / GPM)	2		2
Duration of pumping hrs + min	3		3
Final water level end of pumping (m/ft)	4		4
If flowing give rate (l/min / GPM)	5		5
Recommended pump depth (m/ft)	10		10
Recommended pump rate (l/min / GPM)	15		15
Well production (l/min / GPM)	20		20
Disinfected? <input type="checkbox"/> Yes <input type="checkbox"/> No	25		25
	30		30
	40		40
	50		50
	60		60

Map of Well Location	
Please provide a map below following instructions on the back.	

Comments: See map & m22 EXP General Contractors On Site	Well owner's information package delivered <input type="checkbox"/> Yes <input type="checkbox"/> No	Date Package Delivered Y Y Y Y M M D D 20200827	Date Work Completed 20200827	Ministry Use Only Audit No. 2338238 Received DEC 11 2020
---	---	---	---------------------------------	--



Measurements recorded in: ☐ Metric ☐ Imperial

A296249

S-25660 Page of

Well Owner's Information

First Name	Last Name / Organization Conseil des Ecoles Catholiques	E-mail Address	<input type="checkbox"/> Well Constructed by Well Owner
Mailing Address (Street Number/Name) 4000 rue Labelle	Municipality Ottawa	Province ON	Postal Code K1J 1A1

Well Location

Address of Well Location (Street Number/Name) 6588 Carriere St.	Township	Lot	Concession
County/District/Municipality	City/Town/Village Ottawa	Province Ontario	Postal Code
UTM Coordinates Zone Easting Northing NAD 83 18 45 9237 5034 773	Municipal Plan and Sublot Number	Other	

Overburden and Bedrock Materials/Abandonment Sealing Record (see instructions on the back of this form)

General Colour	Most Common Material	Other Materials	General Description	Depth (m/ft) From To
Grey	Slurry Bentonite			0 20

Annular Space			Volume Placed (m³/ft³)
Depth Set at (m/ft) From To	Type of Sealant Used (Material and Type)		
0 1	Sand		
1 20	Slurry Bentonite		

Method of Construction		Well Use	
<input type="checkbox"/> Cable Tool	<input type="checkbox"/> Diamond	<input type="checkbox"/> Public	<input type="checkbox"/> Commercial
<input type="checkbox"/> Rotary (Conventional)	<input type="checkbox"/> Jetting	<input type="checkbox"/> Domestic	<input type="checkbox"/> Municipal
<input type="checkbox"/> Rotary (Reverse)	<input type="checkbox"/> Driving	<input type="checkbox"/> Livestock	<input type="checkbox"/> Test Hole
<input type="checkbox"/> Boring	<input type="checkbox"/> Digging	<input type="checkbox"/> Irrigation	<input type="checkbox"/> Cooling & Air Conditioning
<input type="checkbox"/> Air percussion		<input type="checkbox"/> Industrial	
<input type="checkbox"/> Other, specify		<input checked="" type="checkbox"/> Other, specify	Deco

Construction Record - Casing			Status of Well	
Inside Diameter (cm/in)	Open Hole OR Material (Galvanized, Fibreglass, Concrete, Plastic, Steel)	Wall Thickness (cm/in)	Depth (m/ft) From To	
1.60	PVC	0.145	0 15	<input type="checkbox"/> Water Supply
				<input type="checkbox"/> Replacement Well
				<input type="checkbox"/> Test Hole
				<input type="checkbox"/> Recharge Well
				<input type="checkbox"/> Dewatering Well
				<input type="checkbox"/> Observation and/or Monitoring Hole
				<input type="checkbox"/> Alteration (Construction)
				<input type="checkbox"/> Abandoned, Insufficient Supply
				<input type="checkbox"/> Abandoned, Poor Water Quality
				<input checked="" type="checkbox"/> Abandoned, other, specify
				Deco
				<input type="checkbox"/> Other, specify

Construction Record - Screen			
Outside Diameter (cm/in)	Material (Plastic, Galvanized, Steel)	Slot No.	Depth (m/ft) From To
1.90	PVC	10	15 20

Water Details		Hole Diameter	
Water found at Depth (m/ft)	Kind of Water: <input type="checkbox"/> Fresh <input type="checkbox"/> Untested <input type="checkbox"/> Gas <input type="checkbox"/> Other, specify	Depth (m/ft) From To	Diameter (cm/in)
Water found at Depth (m/ft)	Kind of Water: <input type="checkbox"/> Fresh <input type="checkbox"/> Untested <input type="checkbox"/> Gas <input type="checkbox"/> Other, specify	0 20	2.25
Water found at Depth (m/ft)	Kind of Water: <input type="checkbox"/> Fresh <input type="checkbox"/> Untested <input type="checkbox"/> Gas <input type="checkbox"/> Other, specify		
Water found at Depth (m/ft)	Kind of Water: <input type="checkbox"/> Fresh <input type="checkbox"/> Untested <input type="checkbox"/> Gas <input type="checkbox"/> Other, specify		

Well Contractor and Well Technician Information			
Business Name of Well Contractor STRATA Drilling group	Well Contractor's Licence No. 7 2 4 1	Business Address (Street Number/Name) 129 Ringwood Dr	Municipality Stouffville
Province ON	Postal Code L4A 3C1	Business E-mail Address WRecords@stratasoil.com	
Bus. Telephone No. (inc. area code) 905 940 7919	Name of Well Technician (Last Name, First Name) Beatty Brian	Well Technician's Licence No. 3 6 6 0	Date Submitted 2020 09 28

Results of Well Yield Testing			
After test of well yield, water was: <input type="checkbox"/> Clear and sand free <input type="checkbox"/> Other, specify		Draw Down	
If pumping discontinued, give reason:		Time (min)	Water Level (m/ft)
Pump intake set at (m/ft)		Static Level	Recovery
Pumping rate (l/min / GPM)		1	1
Duration of pumping hrs + min		2	2
Final water level end of pumping (m/ft)		3	3
If flowing give rate (l/min / GPM)		4	4
Recommended pump depth (m/ft)		5	5
Recommended pump rate (l/min / GPM)		10	10
Well production (l/min / GPM)		15	15
Disinfected? <input type="checkbox"/> Yes <input type="checkbox"/> No		20	20
		25	25
		30	30
		40	40
		50	50
		60	60

Map of Well Location

Please provide a map below following instructions on the back.

School

40'

30'

Well

Comments: See map. MWCA EXP General Contractors on Site

Well owner's information package delivered <input type="checkbox"/> Yes <input type="checkbox"/> No	Date Package Delivered Y Y Y Y M M D D 2020 08 27	Date Work Completed 2020 08 27	Ministry Use Only Audit No. 2338237 DEC 11 2020 Received
---	---	-----------------------------------	---

Joshua Dempsey

From: Public Information Services <publicinformationsservices@tssa.org>
Sent: December 20, 2024 1:00 PM
To: Joshua Dempsey
Subject: RE: Search Records Request (PE4476)

External Email: Do not click on links or open attachments unless you trust the sender.

NO RECORD FOUND IN CURRENT DATABASE

Hello,

Thank you for your request for confirmation of public information. TSSA has performed a preliminary search of TSSA's current database.

- We confirm that there are no records in our current database of any fuel storage tanks at the subject address(es).

This is not a confirmation that there are no records in the archives. For a further search in our archives, please go to the [TSSA Client Portal](#) to complete an Application for Release of Public Information.

Please refer to [How to Submit a Public Information Request \(tssa.org\)](#) for instructions.

The associated fee must be paid via credit card (Visa or MasterCard).

Once all steps have been successfully completed you will receive your payment receipt via email.

TSSA does not make any representations or warranties with respect to the accuracy or completeness of any records released. The requestor assumes all risk in using or relying on the information provided.

If you have any questions or concerns, please do not hesitate to contact our Public Information Release team at publicinformationsservices@tssa.org.

Kind regards,



Kimberly Gage | Public Information & Records Agent

Public Information

345 Carlingview Drive

Toronto, Ontario M9W 6N9

Tel: +1 416-734-3581 | Fax: +1 416-734-3568 | E-Mail: kgage@tssa.org

www.tssa.org



Winner of 2024 5-Star Safety Cultures Award

From: Joshua Dempsey <JDempsey@patersongroup.ca>

Sent: Friday, December 20, 2024 12:19 PM

To: Public Information Services <publicinformationservices@tssa.org>

Subject: Search Records Request (PE4476)

[CAUTION]: This email originated outside the organisation.

Please do not click links or open attachments unless you recognise the source of this email and know the content is safe.

Good Morning,

Could you please complete a search of your records for **underground/aboveground storage tanks, historical spills, or other incidents/infractions** for the following addresses in Ottawa, Ontario:

Carrière Street: 6588, 6600, 6601, 6607, 6611, 6664, 6684

Champneuf Drive: 1567

Verchères Street: 1550

Bremen Lane: 1676

Cheers,



JOSHUA DEMPSEY, B.Sc.
JUNIOR ENVIRONMENTAL INSPECTOR

TEL: (613) 226-7381 ext. 108

DIRECT: (343) 996-3150

9 AURIGA DRIVE
OTTAWA ON K2E 7T9

patersongroup.ca

EXPLORE THE POSSIBILITIES WITH US AND VISIT OUR REFRESHED WEBSITE TODAY.

NEW OFFICE OPEN IN THE GREATER TORONTO AREA WITH OUR EXPANSIVE LIST OF SERVICES NOW AVAILABLE!

This electronic message and any attached documents are intended only for the named recipients. This communication from the Technical Standards and Safety Authority may contain information that is privileged, confidential or otherwise protected from disclosure and it must not be disclosed, copied, forwarded or distributed without authorization. If you have received this message in error, please notify the sender immediately and delete the original message.

Ministry of the Environment,
Conservation and Parks

Freedom of Information and
Protection of Privacy Office

12th Floor
40 St. Clair Avenue West
Toronto ON M4V 1M2
Tel: (416) 314-4075

Ministère de l'Environnement, de
la Protection de la nature et des
Parcs

Bureau de l'accès à l'information et
de la protection de la vie privée

12^e étage
40, avenue St. Clair ouest
Toronto ON M4V 1M2
Tél. : (416) 314-4075



November 13, 2018

Phillip Price
Paterson Group Inc.
154 Colonnade Road
Ottawa, ON K3E 7J5

Dear Phillip Price:

RE: *Freedom of Information and Protection of Privacy Act Request*
Our File #: A-2018-07243, Your Reference #: PE4476

This letter is in response to your request made pursuant to the *Freedom of Information and Protection of Privacy Act* relating to 6600 Carriere Street, Ottawa.

After a thorough search of the Ministry's Ottawa District Office, Investigations and Enforcement Branch, Environmental Assessment and Permissions Branch, Environmental Monitoring and Reporting Branch, Sector Compliance Branch and Safe Drinking Water Branch, records were located in response to your request. It is my decision to provide full access to the attached information. Duplicates have been removed.

In accordance with Section 57 of the *Freedom of Information and Protection of Privacy Act*, detailed below are our charges:

• Search Time 1 hour @ \$30/hour	\$ 30.00
• Copying 2 pages @ \$0.20/page	0.40
• Delivery	3.00
• Total	\$ 33.40
• Deposit Received	- 30.00
• BALANCE WAIVED (NOT REQUIRED)	\$ 3.40

The District Office has advised that there may be inactive records in the Records Centre, Mississauga. To retrieve these files there is a charge of \$60.00 with no guarantee that any records will be located responsive to your request. If you would like us to retrieve these files, please forward to me at the above address payment by money order or cheque (made payable to the "Minister of Finance (FOI)") or by credit card in the amount of \$60.00. Credit card forms are available on the Ministry's website <http://www.ontario.ca/environment-and-energy/freedom-information-request-form>. Please note, a request for records must usually be answered within 30 calendar days, however Section 27 allows for time extensions under certain circumstances. If you choose to have the files retrieved from the Records Centre, the time for answering your request will be extended for an additional 30 days.

You may request a review of my decision by contacting the Information and Privacy Commissioner/Ontario, 2 Bloor Street East, Suite 1400, Toronto, ON M4W 1A8 (800-387-0073 or 416-326-3333). Please note that there is a \$25.00 fee and you only have 30 days from receipt of this letter to request a review.

If you have any questions regarding this matter, please contact Jelena Stankovic at jelena.stankovic@ontario.ca.

Yours truly,



Janet Dadufalza
FOI Manager

Attachments

**CERTIFICATE OF APPROVAL
MUNICIPAL AND PRIVATE SEWAGE WORKS
NUMBER 9232-7U2HYM
Issue Date: July 17, 2009**

City of Ottawa
100 Constellation Cres 6th Floor West
Ottawa, Ontario
K2G 6J8

Site Location: Garneau Park, Btwn 6588 and 6600 Carriere St Orleans
City of Ottawa

You have applied in accordance with Section 53 of the Ontario Water Resources Act for approval of:

storm sewers to be constructed in the City of Ottawa, within Garneau Park, from Jeanne D'Arc Boulevard to Carriere Street;

all in accordance with the application from the City of Ottawa, dated July 8, 2009, including final plans and specifications prepared by the City of Ottawa.

In accordance with Section 100 of the Ontario Water Resources Act, R.S.O. 1990, Chapter 0.40, as amended, you may by written notice served upon me and the Environmental Review Tribunal within 15 days after receipt of this Notice, require a hearing by the Tribunal. Section 101 of the Ontario Water Resources Act, R.S.O. 1990, Chapter 0.40, provides that the Notice requiring the hearing shall state:

1. The portions of the approval or each term or condition in the approval in respect of which the hearing is required, and;
2. The grounds on which you intend to rely at the hearing in relation to each portion appealed.

The Notice should also include:

3. The name of the appellant;
4. The address of the appellant;
5. The Certificate of Approval number;
6. The date of the Certificate of Approval;
7. The name of the Director;
8. The municipality within which the works are located;

And the Notice should be signed and dated by the appellant.

This Notice must be served upon:

The Secretary*
Environmental Review Tribunal
655 Bay Street, 15th Floor
Toronto, Ontario
M5G 1E5

AND

The Director
Section 53, *Ontario Water Resources Act*
Ministry of the Environment
2 St. Clair Avenue West, Floor 12A
Toronto, Ontario
M4V 1L5

* Further information on the Environmental Review Tribunal's requirements for an appeal can be obtained directly from the Tribunal at: Tel: (416) 314-4600, Fax: (416) 314-4506 or www.ert.gov.on.ca

The above noted sewage works are approved under Section 53 of the Ontario Water Resources Act.

DATED AT TORONTO this 17th day of July, 2009



Zafar Bhatti, P.Eng.
Director
Section 53, *Ontario Water Resources Act*

DR/

c: District Manager, MOE Ottawa
Rick O'Connor, City Clerk & Solicitor, City of Ottawa
George Brown, Project Manager, City of Ottawa
Lynn Raymond, City of Ottawa
Eric Tousignant, City of Ottawa

**Pages 3 to / à 4
are duplicates
sont des duplicatas**



File Number: D06-03-24-0163

January 31, 2025

Joshua Dempsey
Paterson Group

Sent via email JDempsey@patersongroup.ca

Dear Joshua Dempsey,

**Re: Information Request
6600 Carrière Street Ottawa, Ontario ("Subject Property")**

Internal Department Circulation:

The Planning, Infrastructure and Economic Development Department has the following information in response to your request for information regarding the Subject Property:

- **Environmental Remediation Unit:** The City's Environmental Remediation Unit (ERU) does not have any environmental records for this property.
- **Ottawa Public Health - Environmental Health:** all public inspection results are publicly available on the Ottawa Public Health website:
<https://www.ottawapublichealth.ca/en/public-health-services/public-health-inspections.aspx>
- **Sewer Use Program:** No reports found for this property.
- **Solid Waste Services:** No reports found for this property.

Documents Provided:

HLUI Summary Report and HLUI Map

The HLUI Summary Report Excel spreadsheet identifies HLUI area, point and line features within 250 metres of the Subject Property, as shown on the provided HLUI Map PDF. Within 500 metres of the Subject Property, landfills and Environmental Risk Management Area (ERMA) are also identified if applicable.

For more information on how to interpret the HLUI data identified in the attached excel sheet ('ADDRESS – HLUI Summary report.xlsx'), please refer to the [Overview and User Guide.](#)"

Additional information may be obtained by contacting:

Ontario's Environmental Registry

The Environmental Registry found at <https://ero.ontario.ca/> contains "public notices" about environmental matters being proposed by all government ministries covered by the Environmental Bill of Rights. The public notices may contain information about proposed new laws, regulations, policies and programs or about proposals to change or eliminate existing ones. By using key words i.e. name of proponent/owner and the address one can ascertain if there is any information on the proponent and address under the following categories: Ministry, keywords, notice types, Notice Status, Acts, Instruments and published date (all years).

The Ontario Land Registry Office

Registration of real property is recorded in the Ontario Land Registry Office through the Land Titles Act or the Registry Act. Documents relating to title and other agreements that may affect your property are available to the public for a fee. It is recommended that a property search at the Land Registry Office be included in any investigation as to the historic use of your property. The City of Ottawa cannot comment on any documents to which it is not a party.

Court House
161 Elgin Street 4th Floor
Ottawa ON K2P 2K1
Tel: (613) 239-1230
Fax: (613) 239-1422

Ottawa Public Health

Ottawa Public Health inspects many different types of establishments. To view inspection results, please visit the Ottawa Public Health website: [Public Health Inspections - Ottawa Public Health](#)

Please note that Ottawa Public Health is not the lead agency on land use contamination in the City of Ottawa – contact the Ministry of Environment Conservation and Parks (MECP) for further information.

Please note, as per the HLUI Disclaimer, that the information contained in the HLUI database has been compiled from publicly available records and other sources of information. The HLUI may contain erroneous information given that the records used as sources of information may be flawed. For instance, changes in municipal addresses over time may introduce error. Accordingly, all information from the HLUI database is provided on an “as is” basis with no representation or warranty by the City with respect to the information’s accuracy or exhaustiveness in responding to the request.

Furthermore, the HLUI database and the results of this search in no way confirm the presence or absence of contamination or pollution of any kind. This information is provided on the assumption that it will not be relied upon by any person for any purpose whatsoever. The City of Ottawa denies all liability to any persons attempting to rely on any information provided from the HLUI database.

Please note that in responding to your request, the City of Ottawa does not guarantee or comment on the environmental condition of the Subject Property. You may wish to contact the Ontario Ministry of Environment and Climate Change for additional information.

If you have any further questions or comments, please contact HLUI@ottawa.ca.

Sincerely,

Kaatje Yates

Student Planner

Development Review

Planning, Development and Building Services Department

Enclosures: (2)

1. HLUI Map
2. HLUI Summary Report

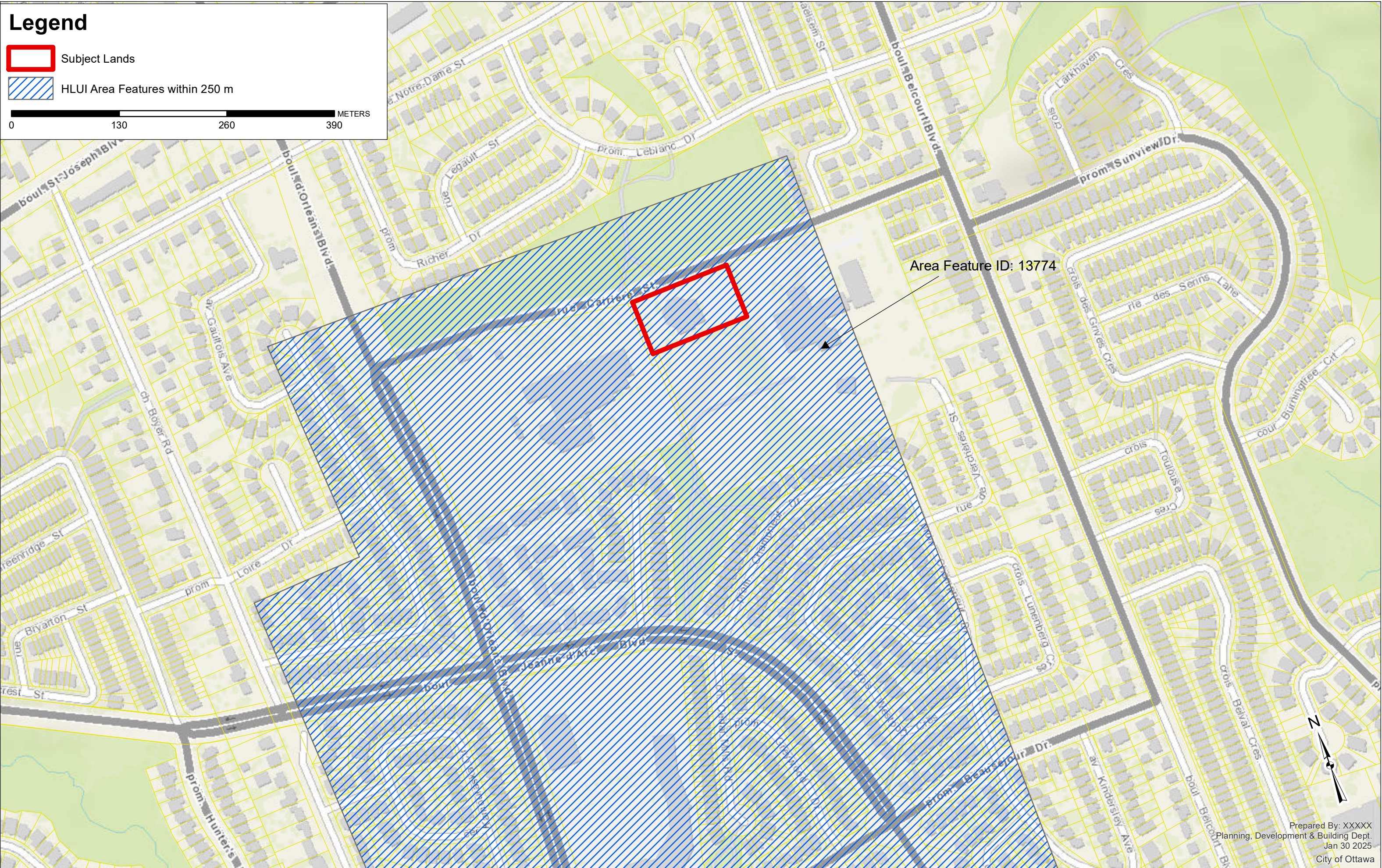

cc: File no. D06-03-24-0163

HISTORIC LAND USE INVENTORY (HLUI) - REPORT REFERENCE MAP

Legend

Subject Lands

HLUI Area Features within 250 m



Prepared By: XXXXX
 ment & Building Dept.
 Jan 30 2025
 City of Ottawa

OBJECTID	ACTIVITY_NAME	FACILITY_TYPE	SOURCE_UPDATE_SORTED	QAQC	YEAR	YEAR_1	ST_NUM	ST_NAME	ST_SUFFIX	ST_DIR	MUNICIPALITY	ST_NUM2017	ST_NAME2017	ST_SUFFIX2017	ST_DIR2017	POSTAL_CODE2017	PIN2017	MUNICIPALITY2017	NAICS	SIC	COMMENTS	STORAGE_TANK	Shape_Length	Shape_Area
13774	DND	DND	1979-Topo	1	1979																		819589.5732	3761.879017



DATABASE REPORT

Project Property:	<i>Phase I ESA - 6600 Carriere Street 6600 Carrière Street Orléans ON K1C 1J4 PE4476 / P.O.#62065</i>
Project No:	
Report Type:	<i>Standard Report</i>
Order No:	<i>24122000304</i>
Requested by:	<i>Paterson Group Inc.</i>
Date Completed:	<i>December 20, 2024</i>

Environmental Risk Information Services

A division of Glacier Media Inc.

1.866.517.5204 | info@erisinfo.com | erisinfo.com

Table of Contents

Table of Contents.....	2
Executive Summary.....	3
Executive Summary: Report Summary.....	4
Executive Summary: Site Report Summary - Project Property.....	7
Executive Summary: Site Report Summary - Surrounding Properties.....	8
Executive Summary: Summary By Data Source.....	12
Map.....	17
Aerial.....	18
Topographic Map.....	19
Detail Report.....	20
Unplottable Summary.....	59
Unplottable Report.....	60
Appendix: Database Descriptions.....	92
Definitions.....	102

Notice: IMPORTANT LIMITATIONS and YOUR LIABILITY

Reliance on information in Report: This report DOES NOT replace a full Phase I Environmental Site Assessment but is solely intended to be used as a database review of environmental records.

License for use of information in Report: No page of this report can be used without this cover page, this notice and the project property identifier. The information in Report(s) may not be modified or re-sold.

Your Liability for misuse: Using this Service and/or its reports in a manner contrary to this Notice or your agreement will be in breach of copyright and contract and ERIS may obtain damages for such mis-use, including damages caused to third parties, and gives ERIS the right to terminate your account, rescind your license to any previous reports and to bar you from future use of the Service.

No warranty of Accuracy or Liability for ERIS: The information contained in this report has been produced by ERIS Information Limited Partnership ("ERIS") using various sources of information, including information provided by Federal and Provincial government departments. The report applies only to the address and up to the date specified on the cover of this report, and any alterations or deviation from this description will require a new report. This report and the data contained herein does not purport to be and does not constitute a guarantee of the accuracy of the information contained herein and does not constitute a legal opinion nor medical advice. Although ERIS has endeavored to present you with information that is accurate, ERIS disclaims, any and all liability for any errors, omissions, or inaccuracies in such information and data, whether attributable to inadvertence, negligence or otherwise, and for any consequences arising therefrom. Liability on the part of ERIS is limited to the monetary value paid for this report.

Trademark and Copyright: You may not use the ERIS trademarks or attribute any work to ERIS other than as outlined above. This Service and Report (s) are protected by copyright owned by ERIS Information Limited Partnership. Copyright in data used in the Service or Report(s) (the "Data") is owned by ERIS or its licensors. The Service, Report(s) and Data may not be copied or reproduced in whole or in any substantial part without prior written consent of ERIS.

Executive Summary

Property Information:

Project Property: Phase I ESA - 6600 Carriere Street
6600 Carrière Street Orléans ON K1C 1J4

Project No: PE4476 / P.O.#62065

Coordinates:

Latitude: 45.4658776
Longitude: -75.5233332
UTM Northing: 5,034,838.80
UTM Easting: 459,088.97
UTM Zone: 18T

Elevation: 272 FT
82.88 M

Order Information:

Order No: 24122000304
Date Requested: December 20, 2024
Requested by: Paterson Group Inc.
Report Type: Standard Report

Historical/Products:

Executive Summary: Report Summary

<i>Database</i>	<i>Name</i>	<i>Searched</i>	<i>Project Property</i>	<i>Within 0.25 km</i>	<i>Total</i>
AAGR	<i>Abandoned Aggregate Inventory</i>	Y	0	0	0
AGR	<i>Aggregate Inventory</i>	Y	0	0	0
AMIS	<i>Abandoned Mine Information System</i>	Y	0	0	0
ANDR	<i>Anderson's Waste Disposal Sites</i>	Y	0	0	0
AST	<i>Aboveground Storage Tanks</i>	Y	0	0	0
AUWR	<i>Automobile Wrecking & Supplies</i>	Y	0	0	0
BORE	<i>Borehole</i>	Y	0	0	0
CA	<i>Certificates of Approval</i>	Y	1	0	1
CDRY	<i>Dry Cleaning Facilities</i>	Y	0	0	0
CFOT	<i>Commercial Fuel Oil Tanks</i>	Y	0	0	0
CHEM	<i>Chemical Manufacturers and Distributors</i>	Y	0	0	0
CHM	<i>Chemical Register</i>	Y	0	0	0
CNG	<i>Compressed Natural Gas Stations</i>	Y	0	0	0
COAL	<i>Inventory of Coal Gasification Plants and Coal Tar Sites</i>	Y	0	0	0
CONV	<i>Compliance and Convictions</i>	Y	0	0	0
CPU	<i>Certificates of Property Use</i>	Y	0	0	0
DRL	<i>Drill Hole Database</i>	Y	0	0	0
DTNK	<i>Delisted Fuel Tanks</i>	Y	0	0	0
EASR	<i>Environmental Activity and Sector Registry</i>	Y	0	0	0
EBR	<i>Environmental Registry</i>	Y	0	0	0
ECA	<i>Environmental Compliance Approval</i>	Y	0	0	0
EEM	<i>Environmental Effects Monitoring</i>	Y	0	0	0
EHS	<i>ERIS Historical Searches</i>	Y	0	2	2
EIIS	<i>Environmental Issues Inventory System</i>	Y	0	0	0
EMHE	<i>Emergency Management Historical Event</i>	Y	0	0	0
EPAR	<i>Environmental Penalty Annual Report</i>	Y	0	0	0
EXP	<i>List of Expired Fuels Safety Facilities</i>	Y	0	0	0
FCON	<i>Federal Convictions</i>	Y	0	0	0
FCS	<i>Contaminated Sites on Federal Land</i>	Y	0	0	0
FOFT	<i>Fisheries & Oceans Fuel Tanks</i>	Y	0	0	0
FRST	<i>Federal Identification Registry for Storage Tank Systems (FIRSTS)</i>	Y	0	0	0
FST	<i>Fuel Storage Tank</i>	Y	0	0	0
FSTH	<i>Fuel Storage Tank - Historic</i>	Y	0	0	0
GEN	<i>Ontario Regulation 347 Waste Generators Summary</i>	Y	0	30	30
GHG	<i>Greenhouse Gas Emissions from Large Facilities</i>	Y	0	0	0
HINC	<i>TSSA Historic Incidents</i>	Y	0	0	0
IAFT	<i>Indian & Northern Affairs Fuel Tanks</i>	Y	0	0	0

Database	Name	Searched	Project Property	Within 0.25 km	Total
INC	<i>Fuel Oil Spills and Leaks</i>	Y	0	1	1
LIMO	<i>Landfill Inventory Management Ontario</i>	Y	0	0	0
MINE	<i>Canadian Mine Locations</i>	Y	0	0	0
MNR	<i>Mineral Occurrences</i>	Y	0	0	0
NATE	<i>National Analysis of Trends in Emergencies System (NATES)</i>	Y	0	0	0
NCPL	<i>Non-Compliance Reports</i>	Y	0	0	0
NDFT	<i>National Defense & Canadian Forces Fuel Tanks</i>	Y	0	0	0
NDSP	<i>National Defense & Canadian Forces Spills</i>	Y	0	0	0
NDWD	<i>National Defence & Canadian Forces Waste Disposal Sites</i>	Y	0	0	0
NEBI	<i>National Energy Board Pipeline Incidents</i>	Y	0	0	0
NEBP	<i>National Energy Board Wells</i>	Y	0	0	0
NEES	<i>National Environmental Emergencies System (NEES)</i>	Y	0	0	0
NPCB	<i>National PCB Inventory</i>	Y	0	0	0
NPR2	<i>National Pollutant Release Inventory</i>	Y	0	0	0
NPRI	<i>National Pollutant Release Inventory - Historic</i>	Y	0	0	0
OGWE	<i>Oil and Gas Wells</i>	Y	0	0	0
OOGW	<i>Ontario Oil and Gas Wells</i>	Y	0	0	0
OPCB	<i>Inventory of PCB Storage Sites</i>	Y	0	0	0
ORD	<i>Orders</i>	Y	0	0	0
PAP	<i>Canadian Pulp and Paper</i>	Y	0	0	0
PCFT	<i>Parks Canada Fuel Storage Tanks</i>	Y	0	0	0
PES	<i>Pesticide Register</i>	Y	0	0	0
PFAS	<i>Ontario PFAS Spills</i>	Y	0	0	0
PFCH	<i>NPRI Reporters - PFAS Substances</i>	Y	0	0	0
PFHA	<i>Potential PFAS Handlers from NPRI</i>	Y	0	0	0
PINC	<i>Pipeline Incidents</i>	Y	0	0	0
PPHA	<i>Potential PFAS Handlers from EASR</i>	Y	0	0	0
PRT	<i>Private and Retail Fuel Storage Tanks</i>	Y	0	0	0
PTTW	<i>Permit to Take Water</i>	Y	0	0	0
REC	<i>Ontario Regulation 347 Waste Receivers Summary</i>	Y	0	0	0
RSC	<i>Record of Site Condition</i>	Y	0	0	0
RST	<i>Retail Fuel Storage Tanks</i>	Y	0	0	0
SCT	<i>Scott's Manufacturing Directory</i>	Y	0	0	0
SPL	<i>Ontario Spills</i>	Y	0	0	0
SRDS	<i>Wastewater Discharger Registration Database</i>	Y	0	0	0
TANK	<i>Anderson's Storage Tanks</i>	Y	0	0	0
TCFT	<i>Transport Canada Fuel Storage Tanks</i>	Y	0	0	0
VAR	<i>Variances for Abandonment of Underground Storage Tanks</i>	Y	0	0	0
WDS	<i>Waste Disposal Sites - MOE CA Inventory</i>	Y	0	0	0
WDSH	<i>Waste Disposal Sites - MOE 1991 Historical Approval Inventory</i>	Y	0	0	0
WWIS	<i>Water Well Information System</i>	Y	0	6	6

<i>Database</i>	<i>Name</i>	<i>Searched</i>	<i>Project Property</i>	<i>Within 0.25 km</i>	<i>Total</i>
<hr/>					
		Total:	1	39	40

Executive Summary: Site Report Summary - Project Property

<i>Map Key</i>	<i>DB</i>	<i>Company/Site Name</i>	<i>Address</i>	<i>Dir/Dist (m)</i>	<i>Elev diff (m)</i>	<i>Page Number</i>
1	CA	City of Ottawa	Btwn 6588 and 6600 Carriere St Orleans Ottawa ON	-/0.0	0.00	20

Executive Summary: Site Report Summary - Surrounding Properties

Map Key	DB	Company/Site Name	Address	Dir/Dist (m)	Elev Diff (m)	Page Number
<u>2</u>	GEN	CARLETON BOARD OF EDUCATION	E.S. GARNEAU 6588 RUE CARRIERE GLOUCESTER ON K1C 1J4	WSW/135.3	0.00	<u>20</u>
<u>2</u>	GEN	CARLETON BOARD OF EDUCATION (OUT OF BUSINESS)	E.S. GARNEAU 6588 RUE CARRIERE GLOUCESTER ON K1C 1J4	WSW/135.3	0.00	<u>20</u>
<u>2</u>	GEN	CARLETON BOARD OF EDUCATION 08-407	E.S. GARNEAU 6588 RUE CARRIERE GLOUCESTER ON K1C 1J4	WSW/135.3	0.00	<u>21</u>
<u>2</u>	GEN	CONSEIL DES ECOLES CATHOLIQUES DE LANGUE	ECOLE SECONDAIRE CATHOLIQUE GARNEAU 6588 RUE CARRIERE ORLEANS ON K1C 1J4	WSW/135.3	0.00	<u>21</u>
<u>2</u>	GEN	CONSEIL (SEE & USE ON1285700)	CARNEAU 6588 RUE CARRIERE ORLEANS ON K1C 1J4	WSW/135.3	0.00	<u>22</u>
<u>2</u>	GEN	CONSEIL DES ECOLES CATHOLIQUES DE LANGUE	GARNEAU 6588 RUE CARRIERE ORLEANS ON K1C 1J4	WSW/135.3	0.00	<u>22</u>
<u>2</u>	GEN	CONSEIL DES ECOLES CATHOLIQUES DE LANGUE	ESCOLE SECONDAIRE GARNEAU 6588 RUE CARRIERE OTTAWA ON K1C 1J4	WSW/135.3	0.00	<u>23</u>
<u>2</u>	GEN	CONSEIL DES ECOLES CATHOLIQUES DE LANGUE	6588 RUE CARRIERE ORLEANS ON K1C 1J4	WSW/135.3	0.00	<u>23</u>
<u>2</u>	INC		6588 Carriere Street, Ottawa ON K1C 1J4	WSW/135.3	0.00	<u>24</u>
<u>2</u>	GEN	CONSEIL DES ECOLES CATHOLIQUES DE LANGUE	6588 RUE CARRIERE ORLEANS ON K1C 1J4	WSW/135.3	0.00	<u>25</u>
<u>2</u>	GEN	CONSEIL DES ECOLES CATHOLIQUES DE LANGUE	6588 RUE CARRIERE ORLEANS ON K1C 1J4	WSW/135.3	0.00	<u>26</u>
<u>2</u>	GEN	CONSEIL DES ECOLES CATHOLIQUES DE LANGUE	6588 RUE CARRIERE ORLEANS ON K1C 1J4	WSW/135.3	0.00	<u>27</u>

Map Key	DB	Company/Site Name	Address	Dir/Dist (m)	Elev Diff (m)	Page Number
<u>2</u>	GEN	CONSEIL DES ECOLES CATHOLIQUES DE LANGUE	6588 RUE CARRIERE ORLEANS ON K1C 1J4	WSW/135.3	0.00	<u>27</u>
<u>2</u>	GEN	CONSEIL DES ECOLES CATHOLIQUES DE LANGUE	6588 RUE CARRIERE ORLEANS ON	WSW/135.3	0.00	<u>28</u>
<u>2</u>	GEN	CONSEIL DES ECOLES CATHOLIQUES DE LANGUE	6588 RUE CARRIERE ORLEANS ON K1C 1J4	WSW/135.3	0.00	<u>29</u>
<u>2</u>	GEN	CONSEIL DES ECOLES CATHOLIQUES DE LANGUE	6588 RUE CARRIERE ORLEANS ON K1C 1J4	WSW/135.3	0.00	<u>30</u>
<u>2</u>	GEN	CONSEIL DES ECOLES CATHOLIQUES DE LANGUE	6588 RUE CARRIERE ORLEANS ON K1C 1J4	WSW/135.3	0.00	<u>31</u>
<u>2</u>	GEN	CONSEIL DES ECOLES CATHOLIQUES DE LANGUE	6588 RUE CARRIERE ORLEANS ON K1C 1J4	WSW/135.3	0.00	<u>32</u>
<u>2</u>	GEN	CONSEIL DES ECOLES CATHOLIQUES DE LANGUE	6588 RUE CARRIERE ORLEANS ON K1C 1J4	WSW/135.3	0.00	<u>33</u>
<u>2</u>	GEN	CONSEIL DES ECOLES CATHOLIQUES DE LANGUE	6588 RUE CARRIERE ORLEANS ON K1C 1J4	WSW/135.3	0.00	<u>34</u>
<u>2</u>	GEN	CONSEIL DES ECOLES CATHOLIQUES DE LANGUE	6588 RUE CARRIERE ORLEANS ON K1C 1J4	WSW/135.3	0.00	<u>36</u>
<u>3</u>	GEN	CONSEIL DES ECOLES CATHOLIQUES DE LANGUE	LEO-D.-COTE 6664, RUE CARRIERE ORLEANS ON K1C 1J4	E/144.7	-1.00	<u>37</u>
<u>3</u>	GEN	CONSEIL DES ECOLES CATHOLIQUES DE LANGUE	LEO-D.-COTE 6664 RUE CARRIERE ORLEANS ON K1C 1J4	E/144.7	-1.00	<u>37</u>
<u>3</u>	GEN	Conseil des ecoles catholiques du Centre-Est	6664, rue Carrière Orléans ON K1C 1J4	E/144.7	-1.00	<u>38</u>
<u>3</u>	GEN	Conseil des ecoles catholiques du Centre-Est	6664, rue CarriPre Orléans ON K1C 1J4	E/144.7	-1.00	<u>38</u>

Map Key	DB	Company/Site Name	Address	Dir/Dist (m)	Elev Diff (m)	Page Number
<u>3</u>	GEN	Conseil des ecoles catholiques du Centre-Est CECCE	6664, rue Carrière Orléans ON K1C 1J4	E/144.7	-1.00	<u>38</u>
<u>3</u>	GEN	Conseil des ecoles catholiques du Centre-Est CECCE	6664, rue Carrière Orléans ON K1C 1J4	E/144.7	-1.00	<u>39</u>
<u>3</u>	GEN	Conseil des ecoles catholiques du Centre-Est CECCE	6664, rue Carrière Orléans ON K1C 1J4	E/144.7	-1.00	<u>39</u>
<u>3</u>	GEN	Conseil des ecoles catholiques du Centre-Est CECCE	6664, rue Carrière Orléans ON K1C 1J4	E/144.7	-1.00	<u>40</u>
<u>4</u>	EHS		6664 Carrière St Orléans ON K1C 1J4	ESE/150.6	-1.00	<u>40</u>
<u>5</u>	WWIS		6588 Carriere St Ottawa ON Well ID: 7374859	ESE/162.0	-1.00	<u>41</u>
<u>6</u>	WWIS		6588 Carriere St Ottawa ON Well ID: 7374856	ESE/163.1	-1.00	<u>43</u>
<u>6</u>	WWIS		6588 Carriere St Ottawa ON Well ID: 7374858	ESE/163.1	-1.00	<u>45</u>
<u>7</u>	EHS		1550 des Vercheres Orléans ON K1C 7C7	E/194.4	-1.00	<u>48</u>
<u>8</u>	WWIS		6588 lorriere st lot 3 con 2 Ottawa ON Well ID: 7365349	WSW/200.5	0.00	<u>48</u>
<u>9</u>	WWIS		6588 Carriere St lot 2 con 2 Ottawa ON Well ID: 7374857	E/204.6	-1.00	<u>51</u>
<u>10</u>	WWIS		6688 carriere st Ottawa ON Well ID: 7365350	SW/225.2	-1.00	<u>53</u>
<u>11</u>	GEN	CONSEIL SOCLAIRE DE LANGUE FRANCAISE	ECOLE DES VILLAGEOIS 1550 RUE VERCHERES OTTAWA ON K1C 7C7	ESE/240.0	-1.00	<u>57</u>

<i>Map Key</i>	<i>DB</i>	<i>Company/Site Name</i>	<i>Address</i>	<i>Dir/Dist (m)</i>	<i>Elev Diff (m)</i>	<i>Page Number</i>
11	GEN	CONSEIL DES ECOLES PUBLIQUES	DES VILLAGEOIS 1550 RUE VERCHERES ORLEANS ON K1C 7C7	ESE/240.0	-1.00	57

Executive Summary: Summary By Data Source

CA - Certificates of Approval

A search of the CA database, dated 1985-Oct 30, 2011* has found that there are 1 CA site(s) within approximately 0.25 kilometers of the project property.

<u>Equal/Higher Elevation</u>	<u>Address</u>	<u>Direction</u>	<u>Distance (m)</u>	<u>Map Key</u>
City of Ottawa	Btwn 6588 and 6600 Carriere St Orleans Ottawa ON	-	0.00	<u>1</u>

EHS - ERIS Historical Searches

A search of the EHS database, dated 1999-Aug 31, 2024 has found that there are 2 EHS site(s) within approximately 0.25 kilometers of the project property.

<u>Lower Elevation</u>	<u>Address</u>	<u>Direction</u>	<u>Distance (m)</u>	<u>Map Key</u>
	6664 Carrière St Orléans ON K1C 1J4	ESE	150.61	<u>4</u>
	1550 des Vercheres Orléans ON K1C 7C7	E	194.44	<u>7</u>

GEN - Ontario Regulation 347 Waste Generators Summary

A search of the GEN database, dated 1986-Oct 31, 2022 has found that there are 30 GEN site(s) within approximately 0.25 kilometers of the project property.

<u>Equal/Higher Elevation</u>	<u>Address</u>	<u>Direction</u>	<u>Distance (m)</u>	<u>Map Key</u>
CONSEIL DES ECOLES CATHOLIQUES DE LANGUE	ECOLE SECONDAIRE CATHOLIQUE GARNEAU 6588 RUE CARRIERE ORLEANS ON K1C 1J4	WSW	135.29	<u>2</u>
CONSEIL (SEE & USE ON1285700)	CARNEAU 6588 RUE CARRIERE ORLEANS ON K1C 1J4	WSW	135.29	<u>2</u>
CONSEIL DES ECOLES CATHOLIQUES DE LANGUE	GARNEAU 6588 RUE CARRIERE ORLEANS ON K1C 1J4	WSW	135.29	<u>2</u>

<u>Equal/Higher Elevation</u>	<u>Address</u>	<u>Direction</u>	<u>Distance (m)</u>	<u>Map Key</u>
CONSEIL DES ECOLES CATHOLIQUES DE LANGUE	ESCOLE SECONDAIRE GARNEAU 6588 RUE CARRIERE OTTAWA ON K1C 1J4	WSW	135.29	<u>2</u>
CONSEIL DES ECOLES CATHOLIQUES DE LANGUE	6588 RUE CARRIERE ORLEANS ON K1C 1J4	WSW	135.29	<u>2</u>
CONSEIL DES ECOLES CATHOLIQUES DE LANGUE	6588 RUE CARRIERE ORLEANS ON K1C 1J4	WSW	135.29	<u>2</u>
CONSEIL DES ECOLES CATHOLIQUES DE LANGUE	6588 RUE CARRIERE ORLEANS ON K1C 1J4	WSW	135.29	<u>2</u>
CONSEIL DES ECOLES CATHOLIQUES DE LANGUE	6588 RUE CARRIERE ORLEANS ON K1C 1J4	WSW	135.29	<u>2</u>
CONSEIL DES ECOLES CATHOLIQUES DE LANGUE	6588 RUE CARRIERE ORLEANS ON K1C 1J4	WSW	135.29	<u>2</u>
CONSEIL DES ECOLES CATHOLIQUES DE LANGUE	6588 RUE CARRIERE ORLEANS ON	WSW	135.29	<u>2</u>
CONSEIL DES ECOLES CATHOLIQUES DE LANGUE	6588 RUE CARRIERE ORLEANS ON K1C 1J4	WSW	135.29	<u>2</u>
CONSEIL DES ECOLES CATHOLIQUES DE LANGUE	6588 RUE CARRIERE ORLEANS ON K1C 1J4	WSW	135.29	<u>2</u>
CONSEIL DES ECOLES CATHOLIQUES DE LANGUE	6588 RUE CARRIERE ORLEANS ON K1C 1J4	WSW	135.29	<u>2</u>
CONSEIL DES ECOLES CATHOLIQUES DE LANGUE	6588 RUE CARRIERE ORLEANS ON K1C 1J4	WSW	135.29	<u>2</u>
CONSEIL DES ECOLES CATHOLIQUES DE LANGUE	6588 RUE CARRIERE ORLEANS ON K1C 1J4	WSW	135.29	<u>2</u>
CONSEIL DES ECOLES CATHOLIQUES DE LANGUE	6588 RUE CARRIERE ORLEANS ON K1C 1J4	WSW	135.29	<u>2</u>

<u>Equal/Higher Elevation</u>	<u>Address</u>	<u>Direction</u>	<u>Distance (m)</u>	<u>Map Key</u>
CONSEIL DES ECOLES CATHOLIQUES DE LANGUE	6588 RUE CARRIERE ORLEANS ON K1C 1J4	WSW	135.29	<u>2</u>
CONSEIL DES ECOLES CATHOLIQUES DE LANGUE	6588 RUE CARRIERE ORLEANS ON K1C 1J4	WSW	135.29	<u>2</u>
CARLETON BOARD OF EDUCATION 08-407	E.S. GARNEAU 6588 RUE CARRIERE GLOUCESTER ON K1C 1J4	WSW	135.29	<u>2</u>
CARLETON BOARD OF EDUCATION (OUT OF BUSINESS)	E.S. GARNEAU 6588 RUE CARRIERE GLOUCESTER ON K1C 1J4	WSW	135.29	<u>2</u>
CARLETON BOARD OF EDUCATION	E.S. GARNEAU 6588 RUE CARRIERE GLOUCESTER ON K1C 1J4	WSW	135.29	<u>2</u>
<u>Lower Elevation</u>	<u>Address</u>	<u>Direction</u>	<u>Distance (m)</u>	<u>Map Key</u>
CONSEIL DES ECOLES CATHOLIQUES DE LANGUE	LEO-D.-COTE 6664, RUE CARRIERE ORLEANS ON K1C 1J4	E	144.67	<u>3</u>
CONSEIL DES ECOLES CATHOLIQUES DE LANGUE	LEO-D.-COTE 6664 RUE CARRIERE ORLEANS ON K1C 1J4	E	144.67	<u>3</u>
Conseil des ecoles catholiques du Centre-Est	6664, rue Carrière Orléans ON K1C 1J4	E	144.67	<u>3</u>
Conseil des ecoles catholiques du Centre-Est	6664, rue Carrière Orléans ON K1C 1J4	E	144.67	<u>3</u>
Conseil des ecoles catholiques du Centre-Est CECCE	6664, rue Carrière Orléans ON K1C 1J4	E	144.67	<u>3</u>
Conseil des ecoles catholiques du Centre-Est CECCE	6664, rue Carrière Orléans ON K1C 1J4	E	144.67	<u>3</u>

Conseil des ecoles catholiques du Centre-Est CECCE	6664, rue Carrière Orléans ON K1C 1J4	E	144.67	3
Conseil des ecoles catholiques du Centre-Est CECCE	6664, rue Carrière Orléans ON K1C 1J4	E	144.67	3
CONSEIL DES ECOLES PUBLIQUES	DES VILLAGEOIS 1550 RUE VERCHERES ORLEANS ON K1C 7C7	ESE	240.00	11
CONSEIL SOCLAIRE DE LANGUE FRANCAISE	ECOLE DES VILLAGEOIS 1550 RUE VERCHERES OTTAWA ON K1C 7C7	ESE	240.00	11

INC - Fuel Oil Spills and Leaks

A search of the INC database, dated 31 Oct, 2023 has found that there are 1 INC site(s) within approximately 0.25 kilometers of the project property.

<u>Equal/Higher Elevation</u>	<u>Address</u>	<u>Direction</u>	<u>Distance (m)</u>	<u>Map Key</u>
	6588 Carriere Street, Ottawa ON K1C 1J4	WSW	135.29	2

WWIS - Water Well Information System

A search of the WWIS database, dated Dec 31 2023 has found that there are 6 WWIS site(s) within approximately 0.25 kilometers of the project property.

<u>Equal/Higher Elevation</u>	<u>Address</u>	<u>Direction</u>	<u>Distance (m)</u>	<u>Map Key</u>
	6588 lorriere st lot 3 con 2 Ottawa ON <i>Well ID: 7365349</i>	WSW	200.53	8

<u>Lower Elevation</u>	<u>Address</u>	<u>Direction</u>	<u>Distance (m)</u>	<u>Map Key</u>
	6588 Carriere St Ottawa ON <i>Well ID: 7374859</i>	ESE	162.00	5
	6588 Carriere St Ottawa ON	ESE	163.14	6

Well ID: 7374858

6588 Carriere St Ottawa ON	ESE	163.14	<u>6</u>
-------------------------------	-----	--------	--------------------------

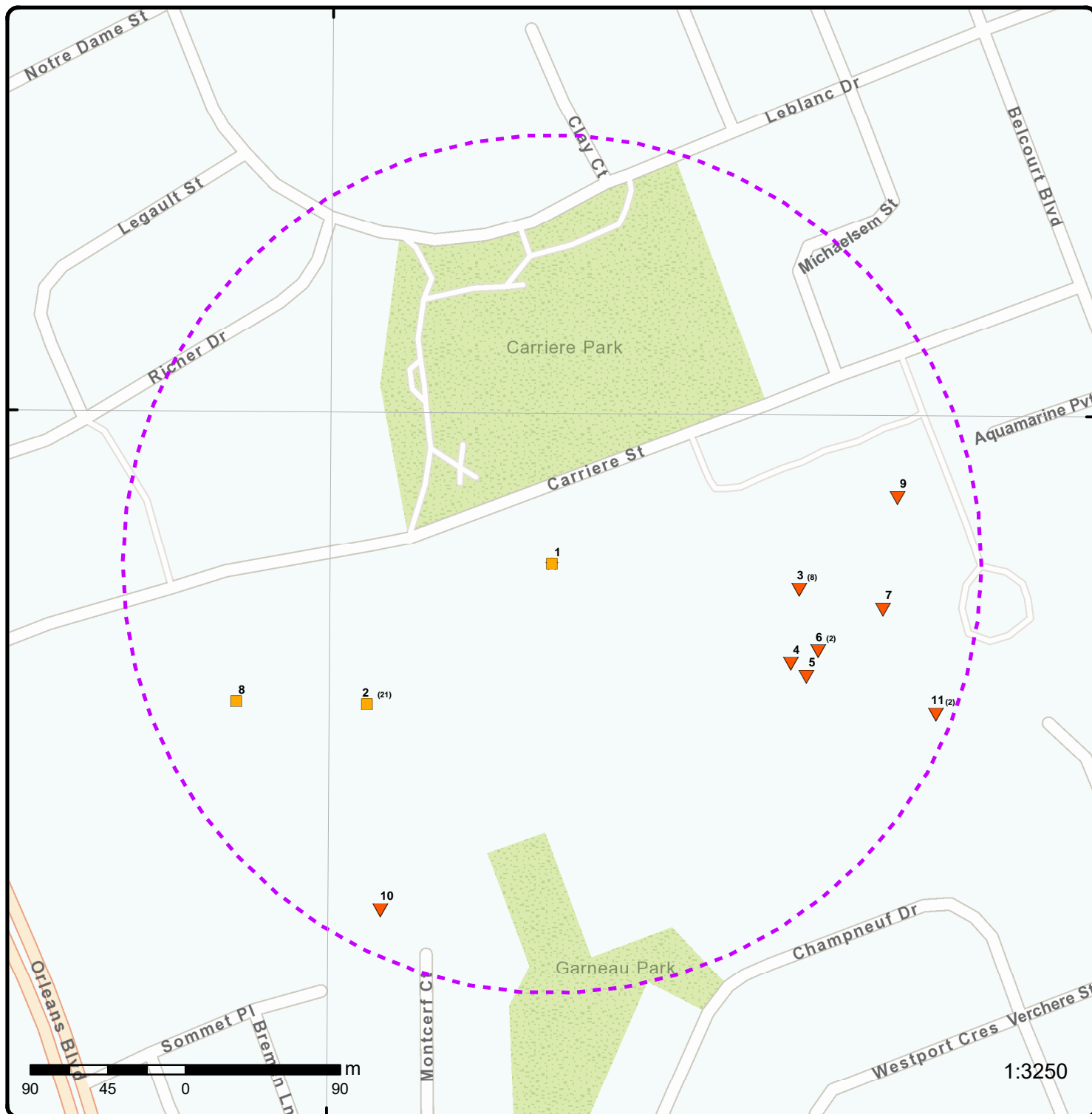
Well ID: 7374856

6588 Carriere St lot 2 con 2 Ottawa ON	E	204.63	<u>9</u>
---	---	--------	--------------------------

Well ID: 7374857

6688 carriere st Ottawa ON	SW	225.21	<u>10</u>
-------------------------------	----	--------	---------------------------

Well ID: 7365350



Map: 0.25 Kilometer Radius

Order Number: 24122000304

Address: 6600 Carrière Street, Orléans, ON




★ Project Property	Freeways; Highways	Beach	Shopping & Sports Area
⬡ Buffer Outline	Traffic Circle; Ramp	Airport	University/College
▲ Eris Sites with Higher Elevation	Major Arterial; Minor Arterial	Industrial Area	Cemetery; Golf Course
■ Eris Sites with Same Elevation	Local Road	Military Base	Park (National)
▼ Eris Sites with Lower Elevation	Service Road; Traffic Circle; Ramp	Aircraft Roads	Park (City/County)
○ Eris Sites with Unknown Elevation	Rail	Native Reservation	
		Hospital	

75°31'30"W

45°28'30"N

45°28'30"N



Aerial

Year: 2023

Order Number: 24122000304

Address: 6600 Carrière Street, Orléans, ON



Source: ESRI World Imagery

© ERIS Information Limited Partnership

75°33'W

75°31'30"W

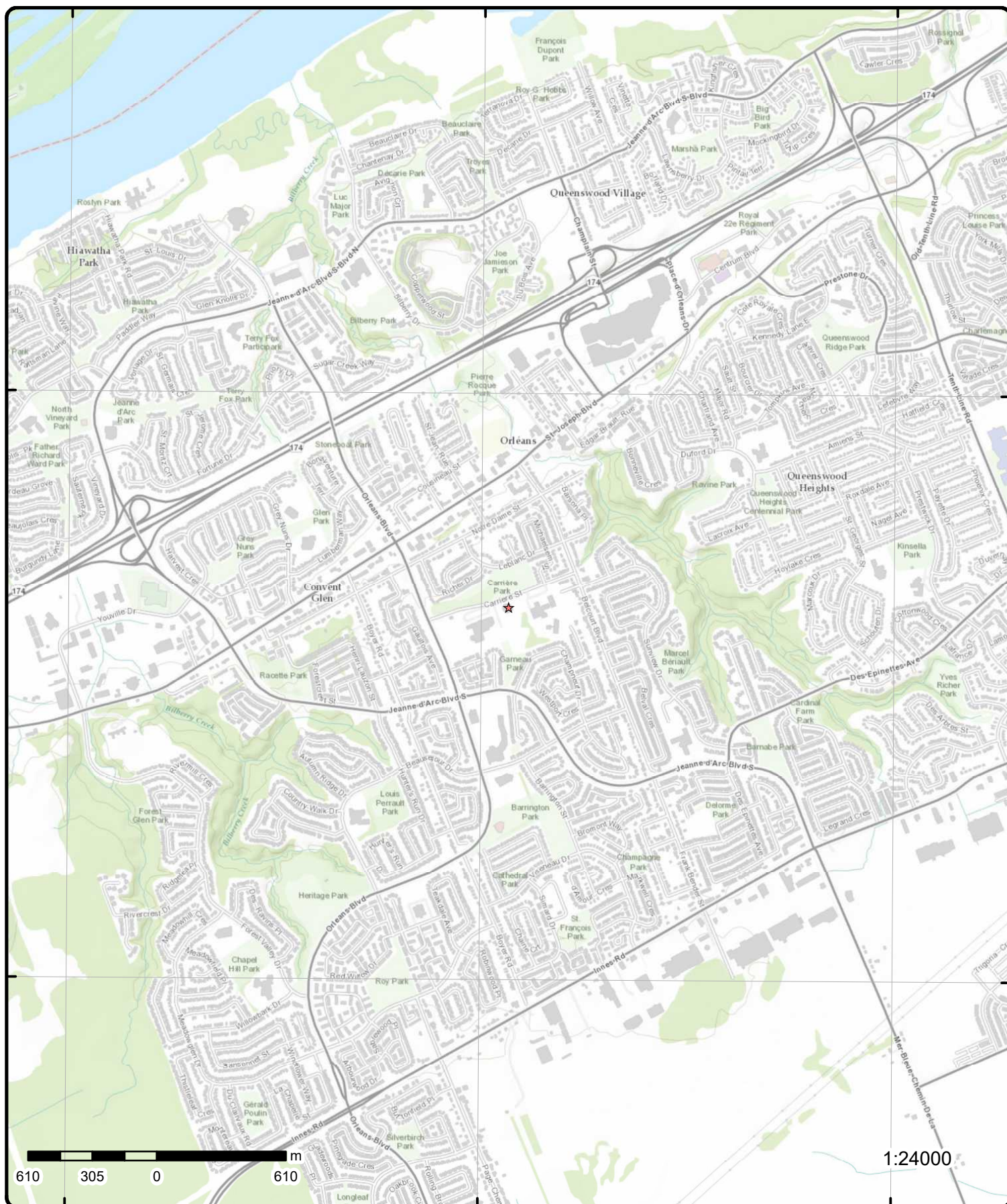
75°30'W

45°28'30"N

45°28'30"N

45°27'N

45°27'N



Topographic Map

Order Number: 24122000304

Address: 6600 Carrière Street, ON

Source: ESRI World Topographic Map



© ERIS Information Limited Partnership

Detail Report

Map Key	Number of Records	Direction/ Distance (m)	Elev/Diff (m)	Site	DB
1	1 of 1	-/0.0	82.9 / 0.00	City of Ottawa Btwn 6588 and 6600 Carriere St Orleans Ottawa ON	CA
Certificate #: Application Year: Issue Date: Approval Type: Status: Application Type: Client Name: Client Address: Client City: Client Postal Code: Project Description: Contaminants: Emission Control:		9232-7U2HYM 2009 7/17/2009 Municipal and Private Sewage Works Approved			
2	1 of 21	WSW/135.3	82.9 / 0.00	CARLETON BOARD OF EDUCATION E.S. GARNEAU 6588 RUE CARRIERE GLOUCESTER ON K1C 1J4	GEN
Generator No: SIC Code: SIC Description: Approval Years: PO Box No: Country: Status: Co Admin: Choice of Contact: Phone No Admin: Contaminated Facility: MHSW Facility:		ON0051003 8263 EDUCATION ADMIN. 88,89,90			
<u>Detail(s)</u>					
Waste Class: Waste Class Name:		221 LIGHT FUELS			
2	2 of 21	WSW/135.3	82.9 / 0.00	CARLETON BOARD OF EDUCATION (OUT OF BUSINESS) E.S. GARNEAU 6588 RUE CARRIERE GLOUCESTER ON K1C 1J4	GEN
Generator No: SIC Code: SIC Description: Approval Years: PO Box No: Country: Status: Co Admin:		ON0051003 8263 EDUCATION ADMIN. 92,93,95,96,97,98			

Map Key	Number of Records	Direction/ Distance (m)	Elev/Diff (m)	Site	DB
Choice of Contact: Phone No Admin: Contaminated Facility: MHSW Facility:					
<u>Detail(s)</u>					
Waste Class:		221			
Waste Class Name:		LIGHT FUELS			
2	3 of 21	WSW/135.3	82.9 / 0.00	CARLETON BOARD OF EDUCATION 08-407 E.S. GARNEAU 6588 RUE CARRIERE GLOUCESTER ON K1C 1J4	GEN
Generator No:		ON0051003			
SIC Code:		8263			
SIC Description:		EDUCATION ADMIN.			
Approval Years:		94			
PO Box No:					
Country:					
Status:					
Co Admin:					
Choice of Contact:					
Phone No Admin:					
Contaminated Facility:					
MHSW Facility:					
<u>Detail(s)</u>					
Waste Class:		221			
Waste Class Name:		LIGHT FUELS			
2	4 of 21	WSW/135.3	82.9 / 0.00	CONSEIL DES ECOLES CATHOLIQUES DE LANGUE ECOLE SECONDAIRE CATHOLIQUE GARNEAU 6588 RUE CARRIERE ORLEANS ON K1C 1J4	GEN
Generator No:		ON1285700			
SIC Code:		8511			
SIC Description:		ELEMT./SECON. EDUC.			
Approval Years:		92,93,94,95,96,97,98			
PO Box No:					
Country:					
Status:					
Co Admin:					
Choice of Contact:					
Phone No Admin:					
Contaminated Facility:					
MHSW Facility:					
<u>Detail(s)</u>					
Waste Class:		148			
Waste Class Name:		INORGANIC LABORATORY CHEMICALS			
Waste Class:		213			
Waste Class Name:		PETROLEUM DISTILLATES			
Waste Class:		221			
Waste Class Name:		LIGHT FUELS			

Map Key	Number of Records	Direction/ Distance (m)	Elev/Diff (m)	Site	DB
<hr/>					
Waste Class:		243			
Waste Class Name:		PCB'S			
Waste Class:		251			
Waste Class Name:		OIL SKIMMINGS & SLUDGES			
Waste Class:		252			
Waste Class Name:		WASTE OILS & LUBRICANTS			
Waste Class:		263			
Waste Class Name:		ORGANIC LABORATORY CHEMICALS			
<hr/>					
<u>2</u>	5 of 21	WSW/135.3	82.9 / 0.00	CONSEIL (SEE & USE ON1285700) CARNEAU 6588 RUE CARRIERE ORLEANS ON K1C 1J4	GEN
Generator No:		ON1285733			
SIC Code:		8511			
SIC Description:		ELEMT./SECON. EDUC.			
Approval Years:		94,95,96,97,98			
PO Box No:					
Country:					
Status:					
Co Admin:					
Choice of Contact:					
Phone No Admin:					
Contaminated Facility:					
MHSW Facility:					
<u>Detail(s)</u>					
Waste Class:		243			
Waste Class Name:		PCB'S			
<hr/>					
<u>2</u>	6 of 21	WSW/135.3	82.9 / 0.00	CONSEIL DES ECOLES CATHOLIQUES DE LANGUE GARNEAU 6588 RUE CARRIERE ORLEANS ON K1C 1J4	GEN
Generator No:		ON1285700			
SIC Code:		8511			
SIC Description:		ELEMT./SECON. EDUC.			
Approval Years:		99,00			
PO Box No:					
Country:					
Status:					
Co Admin:					
Choice of Contact:					
Phone No Admin:					
Contaminated Facility:					
MHSW Facility:					
<u>Detail(s)</u>					
Waste Class:		148			
Waste Class Name:		INORGANIC LABORATORY CHEMICALS			
Waste Class:		213			
Waste Class Name:		PETROLEUM DISTILLATES			
Waste Class:		221			
Waste Class Name:		LIGHT FUELS			

Map Key	Number of Records	Direction/ Distance (m)	Elev/Diff (m)	Site	DB
<hr/>					
Waste Class:		243			
Waste Class Name:		PCB'S			
Waste Class:		251			
Waste Class Name:		OIL SKIMMINGS & SLUDGES			
Waste Class:		252			
Waste Class Name:		WASTE OILS & LUBRICANTS			
Waste Class:		263			
Waste Class Name:		ORGANIC LABORATORY CHEMICALS			
<hr/>					
<u>2</u>	7 of 21	WSW/135.3	82.9 / 0.00	CONSEIL DES ECOLES CATHOLIQUES DE LANGUE ESCOLE SECONDAIRE GARNEAU 6588 RUE CARRIERE OTTAWA ON K1C 1J4	GEN
Generator No:		ON1285700			
SIC Code:		8511			
SIC Description:		ELEMT./SECON. EDUC.			
Approval Years:		01			
PO Box No:					
Country:					
Status:					
Co Admin:					
Choice of Contact:					
Phone No Admin:					
Contaminated Facility:					
MHSW Facility:					
 <u>Detail(s)</u>					
Waste Class:		221			
Waste Class Name:		LIGHT FUELS			
Waste Class:		148			
Waste Class Name:		INORGANIC LABORATORY CHEMICALS			
Waste Class:		212			
Waste Class Name:		ALIPHATIC SOLVENTS			
Waste Class:		213			
Waste Class Name:		PETROLEUM DISTILLATES			
Waste Class:		243			
Waste Class Name:		PCB'S			
Waste Class:		251			
Waste Class Name:		OIL SKIMMINGS & SLUDGES			
Waste Class:		252			
Waste Class Name:		WASTE OILS & LUBRICANTS			
Waste Class:		263			
Waste Class Name:		ORGANIC LABORATORY CHEMICALS			
<hr/>					
<u>2</u>	8 of 21	WSW/135.3	82.9 / 0.00	CONSEIL DES ECOLES CATHOLIQUES DE LANGUE 6588 RUE CARRIERE ORLEANS ON K1C 1J4	GEN
Generator No:		ON1285700			

Map Key	Number of Records	Direction/ Distance (m)	Elev/Diff (m)	Site	DB
SIC Code: SIC Description: Approval Years: 02,03,04,05,06,07,08 PO Box No: Country: Status: Co Admin: Choice of Contact: Phone No Admin: Contaminated Facility: MHSW Facility:					
<u>Detail(s)</u>					
Waste Class:		145			
Waste Class Name:		PAINT/PIGMENT/COATING RESIDUES			
Waste Class:		148			
Waste Class Name:		INORGANIC LABORATORY CHEMICALS			
Waste Class:		212			
Waste Class Name:		ALIPHATIC SOLVENTS			
Waste Class:		213			
Waste Class Name:		PETROLEUM DISTILLATES			
Waste Class:		221			
Waste Class Name:		LIGHT FUELS			
Waste Class:		251			
Waste Class Name:		OIL SKIMMINGS & SLUDGES			
Waste Class:		252			
Waste Class Name:		WASTE OILS & LUBRICANTS			
Waste Class:		263			
Waste Class Name:		ORGANIC LABORATORY CHEMICALS			
Waste Class:		243			
Waste Class Name:		PCB'S			
<u>2</u>	9 of 21	WSW/135.3	82.9 / 0.00	6588 Carriere Street, Ottawa ON K1C 1J4	INC
Incident No:	494844			Any Health Impact:	
Incident ID:	2651152			Any Enviro Impact:	
Instance No:				Service Intrap:	
Status Code:	Causal Analysis Complete			Was Prop Damaged:	
Incident Status:				Reside App. Type:	
Incident Severity:				Commer App. Type:	
Task No:				Indus App. Type:	
Attribute Category:	FS-Incident			Institut App. Type:	
Context:				Depth Ground Cover:	4
Date of Occurrence:				Operation Pressure:	2
Time of Occurrence:				Equipment Type:	
Occr Insp Start Dt:				Equipment Model:	
Incident Creat On:				Serial No:	
Instance Creat Dt:				Cylinder Capacity:	
Instance Install Dt:				Cylinder Cap Units:	
Approx Quant Rel:				Cylinder Mat Type:	
Tank Capacity:				Pump Flow Rate Cap:	
Fuels Occur Type:				Contam. Migrated:	
Occur Type Rpt:				Near Body of Water:	
Occur Category:				Drainage System:	

Map Key	Number of Records	Direction/ Distance (m)	Elev/Diff (m)	Site	DB
Fuel Type Involved:				Sub Surface Contam:	
Fuel Type Reported:				Tank Material Type:	
Enforcement Policy:				Tank Storage Type:	
Prc Escalation Req:				Tank Location Type:	
Item:					
Item Description:					
Device Installed Location:					
Venting Type:					
Vent Conn Mater:					
Vent Chimney Mater:					
Pipeline Type:			Information Not Available		
Pipeline Involved:					
Pipe Material:			Plastic		
Regulator Location:			Outside		
Regulator Type:					
Liquid Prop Make:					
Liquid Prop Model:					
Liquid Prop Serial No:					
Liquid Prop Notes:					
Inventory Address:			6588 Carriere Street, Ottawa - Pipeline Damage		
Invent Postal Code:					
Notes:					
Contact Natural Env:					
Aff Prop Use Water:					
Occurence Narrative:			This is an underground supply line - NOT A distribution or transmission pipeline.		
Operation Type Involved:					

Detail(s)

Map Key	Number of Records	Direction/ Distance (m)	Elev/Diff (m)	Site	DB
Waste Class Name:		PCBS			
Waste Class:		252			
Waste Class Name:		WASTE OILS & LUBRICANTS			
Waste Class:		263			
Waste Class Name:		ORGANIC LABORATORY CHEMICALS			
Waste Class:		251			
Waste Class Name:		OIL SKIMMINGS & SLUDGES			
2	11 of 21	WSW/135.3	82.9 / 0.00	CONSEIL DES ECOLES CATHOLIQUES DE LANGUE 6588 RUE CARRIERE ORLEANS ON K1C 1J4	GEN
Generator No:		ON1285700			
SIC Code:		611690			
SIC Description:		All Other Schools and Instruction			
Approval Years:		2010			
PO Box No:					
Country:					
Status:					
Co Admin:					
Choice of Contact:					
Phone No Admin:					
Contaminated Facility:					
MHSW Facility:					
<u>Detail(s)</u>					
Waste Class:		252			
Waste Class Name:		WASTE OILS & LUBRICANTS			
Waste Class:		122			
Waste Class Name:		ALKALINE WASTES - OTHER METALS			
Waste Class:		213			
Waste Class Name:		PETROLEUM DISTILLATES			
Waste Class:		148			
Waste Class Name:		INORGANIC LABORATORY CHEMICALS			
Waste Class:		112			
Waste Class Name:		ACID WASTE - HEAVY METALS			
Waste Class:		221			
Waste Class Name:		LIGHT FUELS			
Waste Class:		263			
Waste Class Name:		ORGANIC LABORATORY CHEMICALS			
Waste Class:		243			
Waste Class Name:		PCBS			
Waste Class:		251			
Waste Class Name:		OIL SKIMMINGS & SLUDGES			
Waste Class:		145			
Waste Class Name:		PAINT/PIGMENT/COATING RESIDUES			
Waste Class:		212			
Waste Class Name:		ALIPHATIC SOLVENTS			

Map Key	Number of Records	Direction/ Distance (m)	Elev/Diff (m)	Site	DB
2	12 of 21	WSW/135.3	82.9 / 0.00	CONSEIL DES ECOLES CATHOLIQUES DE LANGUE 6588 RUE CARRIERE ORLEANS ON K1C 1J4	GEN
Generator No:		ON1285700			
SIC Code:		611690			
SIC Description:		All Other Schools and Instruction			
Approval Years:		2011			
PO Box No:					
Country:					
Status:					
Co Admin:					
Choice of Contact:					
Phone No Admin:					
Contaminated Facility:					
MHSW Facility:					
<u>Detail(s)</u>					
Waste Class:		122			
Waste Class Name:		ALKALINE WASTES - OTHER METALS			
Waste Class:		213			
Waste Class Name:		PETROLEUM DISTILLATES			
Waste Class:		251			
Waste Class Name:		OIL SKIMMINGS & SLUDGES			
Waste Class:		145			
Waste Class Name:		PAINT/PIGMENT/COATING RESIDUES			
Waste Class:		252			
Waste Class Name:		WASTE OILS & LUBRICANTS			
Waste Class:		112			
Waste Class Name:		ACID WASTE - HEAVY METALS			
Waste Class:		243			
Waste Class Name:		PCBS			
Waste Class:		263			
Waste Class Name:		ORGANIC LABORATORY CHEMICALS			
Waste Class:		212			
Waste Class Name:		ALIPHATIC SOLVENTS			
Waste Class:		221			
Waste Class Name:		LIGHT FUELS			
Waste Class:		148			
Waste Class Name:		INORGANIC LABORATORY CHEMICALS			
2	13 of 21	WSW/135.3	82.9 / 0.00	CONSEIL DES ECOLES CATHOLIQUES DE LANGUE 6588 RUE CARRIERE ORLEANS ON K1C 1J4	GEN
Generator No:		ON1285700			
SIC Code:		611690			
SIC Description:		All Other Schools and Instruction			
Approval Years:		2012			
PO Box No:					

Map Key	Number of Records	Direction/ Distance (m)	Elev/Diff (m)	Site	DB
Country: Status: Co Admin: Choice of Contact: Phone No Admin: Contaminated Facility: MHSW Facility:					
<u>Detail(s)</u>					
Waste Class:		213			
Waste Class Name:		PETROLEUM DISTILLATES			
Waste Class:		148			
Waste Class Name:		INORGANIC LABORATORY CHEMICALS			
Waste Class:		221			
Waste Class Name:		LIGHT FUELS			
Waste Class:		145			
Waste Class Name:		PAINT/PIGMENT/COATING RESIDUES			
Waste Class:		212			
Waste Class Name:		ALIPHATIC SOLVENTS			
Waste Class:		112			
Waste Class Name:		ACID WASTE - HEAVY METALS			
Waste Class:		263			
Waste Class Name:		ORGANIC LABORATORY CHEMICALS			
Waste Class:		243			
Waste Class Name:		PCBS			
Waste Class:		251			
Waste Class Name:		OIL SKIMMINGS & SLUDGES			
Waste Class:		252			
Waste Class Name:		WASTE OILS & LUBRICANTS			
Waste Class:		122			
Waste Class Name:		ALKALINE WASTES - OTHER METALS			
<u>2</u>	14 of 21	WSW/135.3	82.9 / 0.00	CONSEIL DES ECOLES CATHOLIQUES DE LANGUE 6588 RUE CARRIERE ORLEANS ON	GEN
Generator No:		ON1285700			
SIC Code:		611690			
SIC Description:		ALL OTHER SCHOOLS AND INSTRUCTION			
Approval Years:		2013			
PO Box No:					
Country:					
Status:					
Co Admin:					
Choice of Contact:					
Phone No Admin:					
Contaminated Facility:					
MHSW Facility:					
<u>Detail(s)</u>					

Map Key	Number of Records	Direction/ Distance (m)	Elev/Diff (m)	Site	DB
Waste Class: Waste Class Name:		243 PCBS			
Waste Class: Waste Class Name:		148 INORGANIC LABORATORY CHEMICALS			
Waste Class: Waste Class Name:		252 WASTE OILS & LUBRICANTS			
Waste Class: Waste Class Name:		213 PETROLEUM DISTILLATES			
Waste Class: Waste Class Name:		251 OIL SKIMMINGS & SLUDGES			
Waste Class: Waste Class Name:		145 PAINT/PIGMENT/COATING RESIDUES			
Waste Class: Waste Class Name:		221 LIGHT FUELS			
Waste Class: Waste Class Name:		146 OTHER SPECIFIED INORGANICS			
Waste Class: Waste Class Name:		112 ACID WASTE - HEAVY METALS			
Waste Class: Waste Class Name:		122 ALKALINE WASTES - OTHER METALS			
Waste Class: Waste Class Name:		263 ORGANIC LABORATORY CHEMICALS			
Waste Class: Waste Class Name:		212 ALIPHATIC SOLVENTS			
Waste Class: Waste Class Name:		331 WASTE COMPRESSED GASES			

<u>2</u>	15 of 21	WSW/135.3	82.9 / 0.00	CONSEIL DES ECOLES CATHOLIQUES DE LANGUE 6588 RUE CARRIERE ORLEANS ON K1C 1J4	GEN
----------	----------	-----------	-------------	--	-----

Generator No: ON1285700
SIC Code: 611690
SIC Description: ALL OTHER SCHOOLS AND INSTRUCTION
Approval Years: 2016
PO Box No:
Country: Canada
Status:
Co Admin: Maryse Maryse Lafrance
Choice of Contact: CO_OFFICIAL
Phone No Admin: 6137463107 Ext.2
Contaminated Facility: No
MHSW Facility: No

Detail(s)

Waste Class: 212
Waste Class Name: ALIPHATIC SOLVENTS

Waste Class: 213
Waste Class Name: PETROLEUM DISTILLATES

Map Key	Number of Records	Direction/ Distance (m)	Elev/Diff (m)	Site	DB
Waste Class:		263			
Waste Class Name:		ORGANIC LABORATORY CHEMICALS			
Waste Class:		122			
Waste Class Name:		ALKALINE WASTES - OTHER METALS			
Waste Class:		148			
Waste Class Name:		INORGANIC LABORATORY CHEMICALS			
Waste Class:		251			
Waste Class Name:		OIL SKIMMINGS & SLUDGES			
Waste Class:		243			
Waste Class Name:		PCBS			
Waste Class:		331			
Waste Class Name:		WASTE COMPRESSED GASES			
Waste Class:		146			
Waste Class Name:		OTHER SPECIFIED INORGANICS			
Waste Class:		221			
Waste Class Name:		LIGHT FUELS			
Waste Class:		112			
Waste Class Name:		ACID WASTE - HEAVY METALS			
Waste Class:		145			
Waste Class Name:		PAINT/PIGMENT/COATING RESIDUES			
Waste Class:		252			
Waste Class Name:		WASTE OILS & LUBRICANTS			

<u>2</u>	16 of 21	WSW/135.3	82.9 / 0.00	CONSEIL DES ECOLES CATHOLIQUES DE LANGUE 6588 RUE CARRIERE ORLEANS ON K1C 1J4	GEN
----------	----------	-----------	-------------	--	-----

Generator No:	ON1285700
SIC Code:	611690
SIC Description:	ALL OTHER SCHOOLS AND INSTRUCTION
Approval Years:	2015
PO Box No:	
Country:	Canada
Status:	
Co Admin:	
Choice of Contact:	CO_OFFICIAL
Phone No Admin:	
Contaminated Facility:	No
MHSW Facility:	No

Detail(s)

Waste Class:	331
Waste Class Name:	WASTE COMPRESSED GASES
Waste Class:	243
Waste Class Name:	PCBS
Waste Class:	148
Waste Class Name:	INORGANIC LABORATORY CHEMICALS
Waste Class:	251

Map Key	Number of Records	Direction/ Distance (m)	Elev/Diff (m)	Site	DB
Waste Class Name:		OIL SKIMMINGS & SLUDGES			
Waste Class:		112			
Waste Class Name:		ACID WASTE - HEAVY METALS			
Waste Class:		145			
Waste Class Name:		PAINT/PIGMENT/COATING RESIDUES			
Waste Class:		146			
Waste Class Name:		OTHER SPECIFIED INORGANICS			
Waste Class:		212			
Waste Class Name:		ALIPHATIC SOLVENTS			
Waste Class:		221			
Waste Class Name:		LIGHT FUELS			
Waste Class:		252			
Waste Class Name:		WASTE OILS & LUBRICANTS			
Waste Class:		122			
Waste Class Name:		ALKALINE WASTES - OTHER METALS			
Waste Class:		263			
Waste Class Name:		ORGANIC LABORATORY CHEMICALS			
Waste Class:		213			
Waste Class Name:		PETROLEUM DISTILLATES			

[2](#)

17 of 21

WSW/135.3

82.9 / 0.00

CONSEIL DES ECOLES CATHOLIQUES DE
LANGUE
6588 RUE CARRIERE
ORLEANS ON K1C 1J4

GEN

Generator No: ON1285700
SIC Code: 611690
SIC Description: ALL OTHER SCHOOLS AND INSTRUCTION
Approval Years: 2014
PO Box No:
Country: Canada
Status:
Co Admin: Nathalie Fuhrmann
Choice of Contact: CO_OFFICIAL
Phone No Admin: 613-746-3107 Ext.3
Contaminated Facility: No
MHSW Facility: No

Detail(s)

Waste Class: 122
Waste Class Name: ALKALINE WASTES - OTHER METALS

Waste Class: 331
Waste Class Name: WASTE COMPRESSED GASES

Waste Class: 145
Waste Class Name: PAINT/PIGMENT/COATING RESIDUES

Waste Class: 148
Waste Class Name: INORGANIC LABORATORY CHEMICALS

Waste Class: 243
Waste Class Name: PCBS

Map Key	Number of Records	Direction/ Distance (m)	Elev/Diff (m)	Site	DB
Waste Class: Waste Class Name:		252 WASTE OILS & LUBRICANTS			
Waste Class: Waste Class Name:		221 LIGHT FUELS			
Waste Class: Waste Class Name:		263 ORGANIC LABORATORY CHEMICALS			
Waste Class: Waste Class Name:		213 PETROLEUM DISTILLATES			
Waste Class: Waste Class Name:		212 ALIPHATIC SOLVENTS			
Waste Class: Waste Class Name:		251 OIL SKIMMINGS & SLUDGES			
Waste Class: Waste Class Name:		112 ACID WASTE - HEAVY METALS			
Waste Class: Waste Class Name:		146 OTHER SPECIFIED INORGANICS			

<u>2</u>	18 of 21	WSW/135.3	82.9 / 0.00	CONSEIL DES ECOLES CATHOLIQUES DE LANGUE 6588 RUE CARRIERE ORLEANS ON K1C 1J4	GEN
----------	----------	-----------	-------------	--	-----

Generator No: ON1285700
SIC Code:
SIC Description:
Approval Years: As of Dec 2018
PO Box No:
Country: Canada
Status: Registered
Co Admin:
Choice of Contact:
Phone No Admin:
Contaminated Facility:
MHSW Facility:

Detail(s)

Waste Class: 148 A
Waste Class Name: Misc. wastes and inorganic chemicals

Waste Class: 148 B
Waste Class Name: Misc. wastes and inorganic chemicals

Waste Class: 148 C
Waste Class Name: Misc. wastes and inorganic chemicals

Waste Class: 148 I
Waste Class Name: Misc. wastes and inorganic chemicals

Waste Class: 148 R
Waste Class Name: Misc. wastes and inorganic chemicals

Waste Class: 212 B
Waste Class Name: Aliphatic solvents and residues

Waste Class: 212 L
Waste Class Name: Aliphatic solvents and residues

Map Key	Number of Records	Direction/ Distance (m)	Elev/Diff (m)	Site	DB
Waste Class: Waste Class Name:		213 I Petroleum distillates			
Waste Class: Waste Class Name:		243 D PCB			
Waste Class: Waste Class Name:		252 L Waste crankcase oils and lubricants			
Waste Class: Waste Class Name:		252 T Waste crankcase oils and lubricants			
Waste Class: Waste Class Name:		263 B Misc. waste organic chemicals			
Waste Class: Waste Class Name:		263 I Misc. waste organic chemicals			
Waste Class: Waste Class Name:		263 T Misc. waste organic chemicals			
Waste Class: Waste Class Name:		331 A Waste compressed gases including cylinders			
Waste Class: Waste Class Name:		331 I Waste compressed gases including cylinders			
Waste Class: Waste Class Name:		112 C Acid solutions - containing heavy metals			
Waste Class: Waste Class Name:		122 C Alkaline slutions - containing other metals and non-metals (not cyanide)			
Waste Class: Waste Class Name:		145 I Wastes from the use of pigments, coatings and paints			
Waste Class: Waste Class Name:		146 T Other specified inorganic sludges, slurries or solids			

<u>2</u>	19 of 21	WSW/135.3	82.9 / 0.00	CONSEIL DES ECOLES CATHOLIQUES DE LANGUE 6588 RUE CARRIERE ORLEANS ON K1C 1J4	GEN
----------	----------	-----------	-------------	--	-----

Generator No: ON1285700
SIC Code:
SIC Description:
Approval Years: As of Jul 2020
PO Box No:
Country: Canada
Status: Registered
Co Admin:
Choice of Contact:
Phone No Admin:
Contaminated Facility:
MHSW Facility:

Detail(s)

Waste Class: 148 A
Waste Class Name: Misc. wastes and inorganic chemicals

Waste Class: 212 B

<i>Map Key</i>	<i>Number of Records</i>	<i>Direction/ Distance (m)</i>	<i>Elev/Diff (m)</i>	<i>Site</i>	<i>DB</i>
Waste Class Name:		Aliphatic solvents and residues			
Waste Class:		263 B			
Waste Class Name:		Misc. waste organic chemicals			
Waste Class:		213 I			
Waste Class Name:		Petroleum distillates			
Waste Class:		148 I			
Waste Class Name:		Misc. wastes and inorganic chemicals			
Waste Class:		252 L			
Waste Class Name:		Waste crankcase oils and lubricants			
Waste Class:		145 I			
Waste Class Name:		Wastes from the use of pigments, coatings and paints			
Waste Class:		331 I			
Waste Class Name:		Waste compressed gases including cylinders			
Waste Class:		263 T			
Waste Class Name:		Misc. waste organic chemicals			
Waste Class:		243 D			
Waste Class Name:		PCB			
Waste Class:		263 I			
Waste Class Name:		Misc. waste organic chemicals			
Waste Class:		148 C			
Waste Class Name:		Misc. wastes and inorganic chemicals			
Waste Class:		122 C			
Waste Class Name:		Alkaline slutions - containing other metals and non-metals (not cyanide)			
Waste Class:		146 T			
Waste Class Name:		Other specified inorganic sludges, slurries or solids			
Waste Class:		148 R			
Waste Class Name:		Misc. wastes and inorganic chemicals			
Waste Class:		212 L			
Waste Class Name:		Aliphatic solvents and residues			
Waste Class:		148 B			
Waste Class Name:		Misc. wastes and inorganic chemicals			
Waste Class:		252 T			
Waste Class Name:		Waste crankcase oils and lubricants			
Waste Class:		112 C			
Waste Class Name:		Acid solutions - containing heavy metals			
Waste Class:		331 A			
Waste Class Name:		Waste compressed gases including cylinders			
2	20 of 21	WSW/135.3	82.9 / 0.00	CONSEIL DES ECOLES CATHOLIQUES DE LANGUE 6588 RUE CARRIERE ORLEANS ON K1C 1J4	GEN
Generator No:		ON1285700			
SIC Code:					
SIC Description:					
Approval Years:		As of Nov 2021			

Map Key	Number of Records	Direction/ Distance (m)	Elev/Diff (m)	Site	DB
PO Box No:					
Country:		Canada			
Status:		Registered			
Co Admin:					
Choice of Contact:					
Phone No Admin:					
Contaminated Facility:					
MHSW Facility:					
<u>Detail(s)</u>					
Waste Class:		122 C			
Waste Class Name:		Alkaline slutions - containing other metals and non-metals (not cyanide)			
Waste Class:		112 C			
Waste Class Name:		Acid solutions - containing heavy metals			
Waste Class:		148 C			
Waste Class Name:		Misc. wastes and inorganic chemicals			
Waste Class:		212 B			
Waste Class Name:		Aliphatic solvents and residues			
Waste Class:		148 B			
Waste Class Name:		Misc. wastes and inorganic chemicals			
Waste Class:		148 A			
Waste Class Name:		Misc. wastes and inorganic chemicals			
Waste Class:		145 I			
Waste Class Name:		Wastes from the use of pigments, coatings and paints			
Waste Class:		243 D			
Waste Class Name:		PCB			
Waste Class:		263 T			
Waste Class Name:		Misc. waste organic chemicals			
Waste Class:		252 T			
Waste Class Name:		Waste crankcase oils and lubricants			
Waste Class:		148 R			
Waste Class Name:		Misc. wastes and inorganic chemicals			
Waste Class:		148 I			
Waste Class Name:		Misc. wastes and inorganic chemicals			
Waste Class:		331 A			
Waste Class Name:		Waste compressed gases including cylinders			
Waste Class:		252 L			
Waste Class Name:		Waste crankcase oils and lubricants			
Waste Class:		331 I			
Waste Class Name:		Waste compressed gases including cylinders			
Waste Class:		146 T			
Waste Class Name:		Other specified inorganic sludges, slurries or solids			
Waste Class:		213 I			
Waste Class Name:		Petroleum distillates			
Waste Class:		263 B			
Waste Class Name:		Misc. waste organic chemicals			

Map Key	Number of Records	Direction/ Distance (m)	Elev/Diff (m)	Site	DB
Waste Class:		263 I			
Waste Class Name:		Misc. waste organic chemicals			
Waste Class:		212 L			
Waste Class Name:		Aliphatic solvents and residues			
<u>2</u>	21 of 21	WSW/135.3	82.9 / 0.00	CONSEIL DES ECOLES CATHOLIQUES DE LANGUE 6588 RUE CARRIERE ORLEANS ON K1C 1J4	GEN
Generator No:		ON1285700			
SIC Code:					
SIC Description:					
Approval Years:		As of Oct 2022			
PO Box No:					
Country:		Canada			
Status:		Registered			
Co Admin:					
Choice of Contact:					
Phone No Admin:					
Contaminated Facility:					
MHSW Facility:					
<u>Detail(s)</u>					
Waste Class:		243 D			
Waste Class Name:		PCBS			
Waste Class:		263 T			
Waste Class Name:		ORGANIC LABORATORY CHEMICALS			
Waste Class:		263 I			
Waste Class Name:		ORGANIC LABORATORY CHEMICALS			
Waste Class:		331 A			
Waste Class Name:		WASTE COMPRESSED GASES			
Waste Class:		112 C			
Waste Class Name:		ACID WASTE - HEAVY METALS			
Waste Class:		148 C			
Waste Class Name:		INORGANIC LABORATORY CHEMICALS			
Waste Class:		263 B			
Waste Class Name:		ORGANIC LABORATORY CHEMICALS			
Waste Class:		146 T			
Waste Class Name:		OTHER SPECIFIED INORGANICS			
Waste Class:		212 B			
Waste Class Name:		ALIPHATIC SOLVENTS			
Waste Class:		331 I			
Waste Class Name:		WASTE COMPRESSED GASES			
Waste Class:		213 I			
Waste Class Name:		PETROLEUM DISTILLATES			
Waste Class:		212 L			
Waste Class Name:		ALIPHATIC SOLVENTS			
Waste Class:		145 I			
Waste Class Name:		PAINT/PIGMENT/COATING RESIDUES			

Map Key	Number of Records	Direction/ Distance (m)	Elev/Diff (m)	Site	DB
<hr/>					
Waste Class:		148 R			
Waste Class Name:		INORGANIC LABORATORY CHEMICALS			
Waste Class:		148 A			
Waste Class Name:		INORGANIC LABORATORY CHEMICALS			
Waste Class:		122 C			
Waste Class Name:		ALKALINE WASTES - OTHER METALS			
Waste Class:		252 L			
Waste Class Name:		WASTE OILS & LUBRICANTS			
Waste Class:		148 I			
Waste Class Name:		INORGANIC LABORATORY CHEMICALS			
Waste Class:		252 T			
Waste Class Name:		WASTE OILS & LUBRICANTS			
Waste Class:		148 B			
Waste Class Name:		INORGANIC LABORATORY CHEMICALS			
<hr/>					
<u>3</u>	1 of 8	E/144.7	81.9 / -1.00	CONSEIL DES ECOLES CATHOLIQUES DE LANGUE LEO-D.-COTE 6664, RUE CARRIERE ORLEANS ON K1C 1J4	GEN
Generator No:		ON1285736			
SIC Code:		8511			
SIC Description:		ELEMT./SECON. EDUC.			
Approval Years:		94,95,96,97,98			
PO Box No:					
Country:					
Status:					
Co Admin:					
Choice of Contact:					
Phone No Admin:					
Contaminated Facility:					
MHSW Facility:					
<u>Detail(s)</u>					
Waste Class:		243			
Waste Class Name:		PCB'S			
<hr/>					
<u>3</u>	2 of 8	E/144.7	81.9 / -1.00	CONSEIL DES ECOLES CATHOLIQUES DE LANGUE LEO-D.-COTE 6664 RUE CARRIERE ORLEANS ON K1C 1J4	GEN
Generator No:		ON1285736			
SIC Code:		8511			
SIC Description:		ELEMT./SECON. EDUC.			
Approval Years:		99,00,01			
PO Box No:					
Country:					
Status:					
Co Admin:					
Choice of Contact:					
Phone No Admin:					
Contaminated Facility:					
MHSW Facility:					

Map Key	Number of Records	Direction/ Distance (m)	Elev/Diff (m)	Site	DB
<u>Detail(s)</u>					
Waste Class: Waste Class Name:		243 PCB'S			
<u>3</u>	3 of 8	E/144.7	81.9 / -1.00	Conseil des ecoles catholiques du Centre-Est 6664, rue Carrière Orléans ON K1C 1J4	GEN
Generator No:		ON7057037			
SIC Code:		611690			
SIC Description:		ALL OTHER SCHOOLS AND INSTRUCTION			
Approval Years:		2016			
PO Box No:					
Country:		Canada			
Status:					
Co Admin:		Maryse ml Lafrance			
Choice of Contact:		CO_ADMIN			
Phone No Admin:		6137463107 Ext.2			
Contaminated Facility:		No			
MHSW Facility:		No			
<u>Detail(s)</u>					
Waste Class:		145			
Waste Class Name:		PAINT/PIGMENT/COATING RESIDUES			
Waste Class:		146			
Waste Class Name:		OTHER SPECIFIED INORGANICS			
<u>3</u>	4 of 8	E/144.7	81.9 / -1.00	Conseil des ecoles catholiques du Centre-Est 6664, rue Carrière Orléans ON K1C 1J4	GEN
Generator No:		ON7057037			
SIC Code:		611690			
SIC Description:		ALL OTHER SCHOOLS AND INSTRUCTION			
Approval Years:		2015			
PO Box No:					
Country:		Canada			
Status:					
Co Admin:					
Choice of Contact:		CO_OFFICIAL			
Phone No Admin:					
Contaminated Facility:		No			
MHSW Facility:		No			
<u>Detail(s)</u>					
Waste Class:		146			
Waste Class Name:		OTHER SPECIFIED INORGANICS			
Waste Class:		145			
Waste Class Name:		PAINT/PIGMENT/COATING RESIDUES			
<u>3</u>	5 of 8	E/144.7	81.9 / -1.00	Conseil des ecoles catholiques du Centre-Est CECCE 6664, rue Carrière Orléans ON K1C 1J4	GEN
Generator No:		ON7057037			
SIC Code:					

Map Key	Number of Records	Direction/ Distance (m)	Elev/Diff (m)	Site	DB
SIC Description: Approval Years: PO Box No: Country: Status: Co Admin: Choice of Contact: Phone No Admin: Contaminated Facility: MHSW Facility:					
		As of Dec 2018			
		Canada			
		Registered			
Detail(s)					
Waste Class:		145 I			
Waste Class Name:		Wastes from the use of pigments, coatings and paints			
Waste Class:		146 T			
Waste Class Name:		Other specified inorganic sludges, slurries or solids			
<u>3</u>	6 of 8	E/144.7	81.9 / -1.00	Conseil des ecoles catholiques du Centre-Est CECCE 6664, rue Carrière Orléans ON K1C 1J4	GEN
Generator No: SIC Code: SIC Description: Approval Years: PO Box No: Country: Status: Co Admin: Choice of Contact: Phone No Admin: Contaminated Facility: MHSW Facility:					
		ON7057037			
		As of Jul 2020			
		Canada			
		Registered			
Detail(s)					
Waste Class:		145 I			
Waste Class Name:		Wastes from the use of pigments, coatings and paints			
Waste Class:		263 I			
Waste Class Name:		Misc. waste organic chemicals			
Waste Class:		146 T			
Waste Class Name:		Other specified inorganic sludges, slurries or solids			
Waste Class:		148 C			
Waste Class Name:		Misc. wastes and inorganic chemicals			
<u>3</u>	7 of 8	E/144.7	81.9 / -1.00	Conseil des ecoles catholiques du Centre-Est CECCE 6664, rue Carrière Orléans ON K1C 1J4	GEN
Generator No: SIC Code: SIC Description: Approval Years: PO Box No: Country: Status:					
		ON7057037			
		As of Nov 2021			
		Canada			
		Registered			

Map Key	Number of Records	Direction/ Distance (m)	Elev/Diff (m)	Site	DB
Co Admin: Choice of Contact: Phone No Admin: Contaminated Facility: MHSW Facility:					
<u>Detail(s)</u>					
Waste Class:		146 T			
Waste Class Name:		Other specified inorganic sludges, slurries or solids			
Waste Class:		148 C			
Waste Class Name:		Misc. wastes and inorganic chemicals			
Waste Class:		263 I			
Waste Class Name:		Misc. waste organic chemicals			
Waste Class:		145 I			
Waste Class Name:		Wastes from the use of pigments, coatings and paints			
<u>3</u>	8 of 8	E/144.7	81.9 / -1.00	Conseil des ecoles catholiques du Centre-Est CECCE 6664, rue Carrière Orléans ON K1C 1J4	GEN
Generator No:		ON7057037			
SIC Code:					
SIC Description:					
Approval Years:		As of Oct 2022			
PO Box No:					
Country:		Canada			
Status:		Registered			
Co Admin:					
Choice of Contact:					
Phone No Admin:					
Contaminated Facility:					
MHSW Facility:					
<u>Detail(s)</u>					
Waste Class:		145 I			
Waste Class Name:		PAINT/PIGMENT/COATING RESIDUES			
Waste Class:		148 C			
Waste Class Name:		INORGANIC LABORATORY CHEMICALS			
Waste Class:		263 I			
Waste Class Name:		ORGANIC LABORATORY CHEMICALS			
Waste Class:		146 T			
Waste Class Name:		OTHER SPECIFIED INORGANICS			
<u>4</u>	1 of 1	ESE/150.6	81.9 / -1.00	6664 Carrière St Orléans ON K1C 1J4	EHS
Order No:	20191009020			Nearest Intersection:	
Status:	C			Municipality:	
Report Type:	Standard Report			Client Prov/State:	ON
Report Date:	15-OCT-19			Search Radius (km):	.25
Date Received:	09-OCT-19			X:	-75.521552
Previous Site Name:				Y:	45.465361
Lot/Building Size:					
Additional Info Ordered:	City Directory				

Map Key	Number of Records	Direction/ Distance (m)	Elev/Diff (m)	Site	DB
5	1 of 1	ESE/162.0	81.9 / -1.00	6588 Carriere St Ottawa ON	WWIS
Well ID: 7374859		Flowing (Y/N):			
Construction Date:		Flow Rate:			
Use 1st: Other		Data Entry Status:			
Use 2nd:		Data Src:			
Final Well Status: Abandoned-Other		Date Received:		12/11/2020	
Water Type:		Selected Flag:		TRUE	
Casing Material:		Abandonment Rec:		Yes	
Audit No: Z338237		Contractor:		7241	
Tag: A296249		Form Version:		7	
Constructn Method:		Owner:			
Elevation (m):		County:		OTTAWA-CARLETON	
Elevatn Relabilty:		Lot:			
Depth to Bedrock:		Concession:			
Well Depth:		Concession Name:			
Overburden/Bedrock:		Easting NAD83:			
Pump Rate:		Northing NAD83:			
Static Water Level:		Zone:			
Clear/Cloudy:		UTM Reliability:			
Municipality:		GLOUCESTER TOWNSHIP			
Site Info:					
PDF URL (Map):		https://d2khazk8e83rdv.cloudfront.net/moe_mapping/downloads/2Water/Wells_pdfs/737\7374859.pdf			
<u>Additional Detail(s) (Map)</u>					
Well Completed Date:		08/27/2020			
Year Completed:		2020			
Depth (m):					
Latitude:		45.465293981031			
Longitude:		-75.521434226001			
X:		-75.52143406327788			
Y:		45.465293974144245			
Path:		737\7374859.pdf			
<u>Bore Hole Information</u>					
Bore Hole ID:		1008529626		Elevation:	
DP2BR:				Elevrc:	
Spatial Status:				Zone:	
Code OB:				18	
Code OB Desc:				East83:	
Open Hole:				459237.00	
Cluster Kind:				North83:	
Date Completed:		08/27/2020		5034773.00	
Remarks:				Org CS:	
Location Method Desc:		on Water Well Record		UTM83	
Elevrc Desc:				UTMRC:	
Location Source Date:				4	
Improvement Location Source:				UTMRC Desc:	
Improvement Location Method:				margin of error : 30 m - 100 m	
Source Revision Comment:				Location Method:	
Supplier Comment:				wwr	
<u>Annular Space/Abandonment Sealing Record</u>					
Plug ID:		1009710886			

Map Key	Number of Records	Direction/ Distance (m)	Elev/Diff (m)	Site	DB
Layer:	1				
Plug From:	0.0				
Plug To:	20.0				
Plug Depth UOM:	ft				
<u>Annular Space/Abandonment Sealing Record</u>					
Plug ID:	1009710888				
Layer:	2				
Plug From:	1.0				
Plug To:	20.0				
Plug Depth UOM:	ft				
<u>Annular Space/Abandonment Sealing Record</u>					
Plug ID:	1009710887				
Layer:	1				
Plug From:	0.0				
Plug To:	1.0				
Plug Depth UOM:	ft				
<u>Pipe Information</u>					
Pipe ID:	1009707540				
Casing No:	0				
Comment:					
Alt Name:					
<u>Construction Record - Casing</u>					
Casing ID:	1009714219				
Layer:	1				
Material:	5				
Open Hole or Material:	PLASTIC				
Depth From:	0.0				
Depth To:	15.0				
Casing Diameter:	1.600000023841858				
Casing Diameter UOM:	Inch				
Casing Depth UOM:	ft				
<u>Construction Record - Screen</u>					
Screen ID:	1009714937				
Layer:	1				
Slot:	10				
Screen Top Depth:	15.0				
Screen End Depth:	20.0				
Screen Material:	5				
Screen Depth UOM:	ft				
Screen Diameter UOM:	Inch				
Screen Diameter:	1.899999976158142				
<u>Results of Well Yield Testing</u>					
Pumping Test Method Desc:					
Pump Test ID:	1009715621				
Pump Set At:					
Static Level:					
Final Level After Pumping:					

Map Key	Number of Records	Direction/ Distance (m)	Elev/Diff (m)	Site	DB
Recommended Pump Depth: Pumping Rate: Flowing Rate: Recommended Pump Rate: Levels UOM: ft Rate UOM: GPM Water State After Test Code: Water State After Test: Pumping Test Method: 0 Pumping Duration HR: Pumping Duration MIN: Flowing: No					
<u>Hole Diameter</u>					
Hole ID: 1009712859 Diameter: 2.25 Depth From: 0.0 Depth To: 20.0 Hole Depth UOM: ft Hole Diameter UOM: Inch					
<u>6</u>	1 of 2	ESE/163.1	81.9 / -1.00	6588 Carriere St Ottawa ON	WWIS
Well ID: 7374856 Construction Date: Use 1st: Other Use 2nd: Final Well Status: Abandoned-Other Water Type: Casing Material: Audit No: Z338239 Tag: A296247 Constructn Method: Elevation (m): Elevatn Reliabilty: Depth to Bedrock: Well Depth: Overburden/Bedrock: Pump Rate: Static Water Level: Clear/Cloudy: Municipality: GLOUCESTER TOWNSHIP Site Info: PDF URL (Map): https://d2khazk8e83rdv.cloudfront.net/moe_mapping/downloads/2Water/Wells_pdfs/737/7374856.pdf					
<u>Additional Detail(s) (Map)</u>					
Well Completed Date: 08/27/2020 Year Completed: 2020 Depth (m): Latitude: 45.4654294019998 Longitude: -75.521345931306 X: -75.52134576878478 Y: 45.4654293947636 Path: 737\7374856.pdf					
<u>Bore Hole Information</u>					
Bore Hole ID: 1008529611 Elevation:					

Map Key	Number of Records	Direction/ Distance (m)	Elev/Diff (m)	Site	DB
<hr/>					
DP2BR:				Elevrc:	
Spatial Status:				Zone:	18
Code OB:				East83:	459244.00
Code OB Desc:				North83:	5034788.00
Open Hole:				Org CS:	UTM83
Cluster Kind:				UTMRC:	4
Date Completed:	08/27/2020			UTMRC Desc:	margin of error : 30 m - 100 m
Remarks:				Location Method:	wwr
Location Method Desc:		on Water Well Record			
Elevrc Desc:					
Location Source Date:					
Improvement Location Source:					
Improvement Location Method:					
Source Revision Comment:					
Supplier Comment:					
<u>Overburden and Bedrock</u>					
<u>Materials Interval</u>					
Formation ID:		1009708941			
Layer:		1			
Color:					
General Color:					
Material 1:					
Material 1 Desc:					
Material 2:					
Material 2 Desc:					
Material 3:					
Material 3 Desc:					
Formation Top Depth:		0.0			
Formation End Depth:					
Formation End Depth UOM:		ft			
<u>Annular Space/Abandonment</u>					
<u>Sealing Record</u>					
Plug ID:		1009710878			
Layer:		2			
Plug From:		1.0			
Plug To:		20.0			
Plug Depth UOM:		ft			
<u>Annular Space/Abandonment</u>					
<u>Sealing Record</u>					
Plug ID:		1009710877			
Layer:		1			
Plug From:		0.0			
Plug To:		1.0			
Plug Depth UOM:		ft			
<u>Annular Space/Abandonment</u>					
<u>Sealing Record</u>					
Plug ID:		1009710879			
Layer:		1			
Plug From:		0.0			
Plug To:		20.0			
Plug Depth UOM:		ft			
<u>Pipe Information</u>					

Map Key	Number of Records	Direction/ Distance (m)	Elev/Diff (m)	Site	DB
Pipe ID:		1009707537			
Casing No:		0			
Comment:					
Alt Name:					
<u>Construction Record - Casing</u>					
Casing ID:		1009714216			
Layer:		1			
Material:		5			
Open Hole or Material:		PLASTIC			
Depth From:		0.0			
Depth To:		15.0			
Casing Diameter:		1.5			
Casing Diameter UOM:		Inch			
Casing Depth UOM:		ft			
<u>Construction Record - Screen</u>					
Screen ID:		1009714934			
Layer:		1			
Slot:		10			
Screen Top Depth:		15.0			
Screen End Depth:		20.0			
Screen Material:		5			
Screen Depth UOM:		ft			
Screen Diameter UOM:		Inch			
Screen Diameter:		1.899999976158142			
<u>Results of Well Yield Testing</u>					
Pumping Test Method Desc:					
Pump Test ID:		1009715618			
Pump Set At:					
Static Level:					
Final Level After Pumping:					
Recommended Pump Depth:					
Pumping Rate:					
Flowing Rate:					
Recommended Pump Rate:					
Levels UOM:		ft			
Rate UOM:		GPM			
Water State After Test Code:					
Water State After Test:					
Pumping Test Method:		0			
Pumping Duration HR:					
Pumping Duration MIN:					
Flowing:		No			
<u>Hole Diameter</u>					
Hole ID:		1009712856			
Diameter:		2.25			
Depth From:		0.0			
Depth To:		2.0			
Hole Depth UOM:		ft			
Hole Diameter UOM:		Inch			
<u>6</u>	2 of 2	ESE/163.1	81.9 / -1.00	6588 Carriere St Ottawa ON	WWIS
Well ID:	7374858			Flowing (Y/N):	

Map Key	Number of Records	Direction/ Distance (m)	Elev/Diff (m)	Site	DB
Construction Date:				Flow Rate:	
Use 1st:	Other			Data Entry Status:	
Use 2nd:				Data Src:	
Final Well Status:	Abandoned-Other			Date Received:	12/11/2020
Water Type:				Selected Flag:	TRUE
Casing Material:				Abandonment Rec:	Yes
Audit No:	Z338238			Contractor:	7241
Tag:	A296248			Form Version:	7
Constructn Method:				Owner:	
Elevation (m):				County:	OTTAWA-CARLETON
Elevatn Reliabilty:				Lot:	
Depth to Bedrock:				Concession:	
Well Depth:				Concession Name:	
Overburden/Bedrock:				Easting NAD83:	
Pump Rate:				Northing NAD83:	
Static Water Level:				Zone:	
Clear/Cloudy:				UTM Reliability:	
Municipality:	GLOUCESTER TOWNSHIP				
Site Info:					
PDF URL (Map): https://d2khazk8e83rdv.cloudfront.net/moe_mapping/downloads/2Water/Wells_pdfs/737\7374858.pdf					
<u>Additional Detail(s) (Map)</u>					
Well Completed Date:	08/27/2020				
Year Completed:	2020				
Depth (m):					
Latitude:	45.4654294019998				
Longitude:	-75.521345931306				
X:	-75.52134576878478				
Y:	45.4654293947636				
Path:	737\7374858.pdf				
<u>Bore Hole Information</u>					
Bore Hole ID:	1008529620			Elevation:	
DP2BR:				Elevrc:	
Spatial Status:				Zone:	18
Code OB:				East83:	459244.00
Code OB Desc:				North83:	5034788.00
Open Hole:				Org CS:	UTM83
Cluster Kind:				UTMRC:	4
Date Completed:	08/27/2020			UTMRC Desc:	margin of error : 30 m - 100 m
Remarks:				Location Method:	wwr
Location Method Desc:	on Water Well Record				
Elevrc Desc:					
Location Source Date:					
Improvement Location Source:					
Improvement Location Method:					
Source Revision Comment:					
Supplier Comment:					
<u>Annular Space/Abandonment Sealing Record</u>					
Plug ID:	1009710884				
Layer:	1				
Plug From:	0.0				
Plug To:	1.0				
Plug Depth UOM:	ft				
<u>Annular Space/Abandonment</u>					

Map Key	Number of Records	Direction/ Distance (m)	Elev/Diff (m)	Site	DB
<u>Sealing Record</u>					
Plug ID:		1009710885			
Layer:		2			
Plug From:		1.0			
Plug To:		20.0			
Plug Depth UOM:		ft			
<u>Annular Space/Abandonment Sealing Record</u>					
Plug ID:		1009710883			
Layer:		1			
Plug From:		0.0			
Plug To:		20.0			
Plug Depth UOM:		ft			
<u>Pipe Information</u>					
Pipe ID:		1009707539			
Casing No:		0			
Comment:					
Alt Name:					
<u>Construction Record - Casing</u>					
Casing ID:		1009714218			
Layer:		1			
Material:		5			
Open Hole or Material:		PLASTIC			
Depth From:		0.0			
Depth To:		15.0			
Casing Diameter:		1.600000023841858			
Casing Diameter UOM:		Inch			
Casing Depth UOM:		ft			
<u>Construction Record - Screen</u>					
Screen ID:		1009714936			
Layer:		1			
Slot:		10			
Screen Top Depth:		15.0			
Screen End Depth:		20.0			
Screen Material:		5			
Screen Depth UOM:		ft			
Screen Diameter UOM:		Inch			
Screen Diameter:		1.899999976158142			
<u>Results of Well Yield Testing</u>					
Pumping Test Method Desc:					
Pump Test ID:		1009715620			
Pump Set At:					
Static Level:					
Final Level After Pumping:					
Recommended Pump Depth:					
Pumping Rate:					
Flowing Rate:					
Recommended Pump Rate:					
Levels UOM:		ft			
Rate UOM:		GPM			
Water State After Test Code:					

Map Key	Number of Records	Direction/ Distance (m)	Elev/Diff (m)	Site	DB
Water State After Test: Pumping Test Method: 0 Pumping Duration HR: Pumping Duration MIN: Flowing: No					
<u>Hole Diameter</u>					
Hole ID: 1009712858 Diameter: 2.25 Depth From: 0.0 Depth To: 20.0 Hole Depth UOM: ft Hole Diameter UOM: Inch					
<u>7</u>	1 of 1	E/194.4	81.9 / -1.00	1550 des Vercheres Orléans ON K1C 7C7	EHS
Order No: 20282400047 Status: C Report Type: Standard Report Report Date: 27-AUG-20 Date Received: 24-AUG-20 Previous Site Name: Lot/Building Size: Additional Info Ordered:					
Nearest Intersection: Municipality: Client Prov/State: ON Search Radius (km): .25 X: -75.5208675 Y: 45.465648					
<u>8</u>	1 of 1	WSW/200.5	82.9 / 0.00	6588 lorriere st lot 3 con 2 Ottawa ON	WWIS
Well ID: 7365349 Construction Date: Use 1st: Monitoring Use 2nd: Final Well Status: Observation Wells Water Type: Casing Material: Audit No: Z338345 Tag: A269078 Constructn Method: Elevation (m): Elevatn Reliability: Depth to Bedrock: Well Depth: Overburden/Bedrock: Pump Rate: Static Water Level: Clear/Cloudy: Municipality: GLOUCESTER TOWNSHIP Site Info:					
Flowing (Y/N): Flow Rate: Data Entry Status: Data Src: Date Received: 08/14/2020 Selected Flag: TRUE Abandonment Rec: Contractor: 7241 Form Version: 7 Owner: County: OTTAWA-CARLETON Lot: 003 Concession: 02 Concession Name: OF Easting NAD83: Northing NAD83: Zone: UTM Reliability:					
<u>Additional Detail(s) (Map)</u>					
Bore Hole ID: 1008444534 Depth M: 4.572 Year Completed: 2020 Well Completed Dt: 07/10/2020 Audit No: Z338345 Path:					
Tag No: A269078 Contractor: 7241 Latitude: 45.4651485045498 Longitude: -75.5256797701657 Y: 45.465148498144885 X: -75.52567960771107					
<u>Bore Hole Information</u>					

Map Key	Number of Records	Direction/ Distance (m)	Elev/Diff (m)	Site	DB
<hr/>					
Bore Hole ID:	1008444534			Elevation:	
DP2BR:				Elevrc:	
Spatial Status:				Zone:	18
Code OB:				East83:	458905.00
Code OB Desc:				North83:	5034759.00
Open Hole:				Org CS:	UTM83
Cluster Kind:				UTMRC:	4
Date Completed:	07/10/2020			UTMRC Desc:	margin of error : 30 m - 100 m
Remarks:				Location Method:	wwr
Location Method Desc:	on Water Well Record				
Elevrc Desc:					
Location Source Date:					
Improvement Location Source:					
Improvement Location Method:					
Source Revision Comment:					
Supplier Comment:					
 <u>Overburden and Bedrock</u>					
<u>Materials Interval</u>					
Formation ID:	1008753340				
Layer:	3				
Color:	2				
General Color:	GREY				
Material 1:	05				
Material 1 Desc:	CLAY				
Material 2:	06				
Material 2 Desc:	SILT				
Material 3:	85				
Material 3 Desc:	SOFT				
Formation Top Depth:	10.0				
Formation End Depth:	15.0				
Formation End Depth UOM:	ft				
 <u>Overburden and Bedrock</u>					
<u>Materials Interval</u>					
Formation ID:	1008753338				
Layer:	1				
Color:	2				
General Color:	GREY				
Material 1:	11				
Material 1 Desc:	GRAVEL				
Material 2:	28				
Material 2 Desc:	SAND				
Material 3:	77				
Material 3 Desc:	LOOSE				
Formation Top Depth:	0.0				
Formation End Depth:	5.0				
Formation End Depth UOM:	ft				
 <u>Overburden and Bedrock</u>					
<u>Materials Interval</u>					
Formation ID:	1008753339				
Layer:	2				
Color:	6				
General Color:	BROWN				
Material 1:	05				
Material 1 Desc:	CLAY				
Material 2:	28				
Material 2 Desc:	SAND				

Map Key	Number of Records	Direction/ Distance (m)	Elev/Diff (m)	Site	DB
<hr/>					
Material 3:		66			
Material 3 Desc:		DENSE			
Formation Top Depth:		5.0			
Formation End Depth:		10.0			
Formation End Depth UOM:		ft			
 <u>Annular Space/Abandonment</u>					
<u>Sealing Record</u>					
Plug ID:		1008753367			
Layer:		3			
Plug From:		4.0			
Plug To:		15.0			
Plug Depth UOM:		ft			
 <u>Annular Space/Abandonment</u>					
<u>Sealing Record</u>					
Plug ID:		1008753365			
Layer:		1			
Plug From:		0.0			
Plug To:		1.0			
Plug Depth UOM:		ft			
 <u>Annular Space/Abandonment</u>					
<u>Sealing Record</u>					
Plug ID:		1008753366			
Layer:		2			
Plug From:		1.0			
Plug To:		4.0			
Plug Depth UOM:		ft			
 <u>Method of Construction & Well</u>					
<u>Use</u>					
Method Construction ID:		1008753393			
Method Construction Code:		B			
Method Construction:		Other Method			
Other Method Construction:		direct push			
 <u>Pipe Information</u>					
Pipe ID:		1008753324			
Casing No:		0			
Comment:					
Alt Name:					
 <u>Construction Record - Casing</u>					
Casing ID:		1008753403			
Layer:		1			
Material:		5			
Open Hole or Material:		PLASTIC			
Depth From:		0.0			
Depth To:		5.0			
Casing Diameter:		1.590000033378601			
Casing Diameter UOM:		Inch			
Casing Depth UOM:		ft			

Map Key	Number of Records	Direction/ Distance (m)	Elev/Diff (m)	Site	DB
<u>Construction Record - Screen</u>					
Screen ID:		1008753413			
Layer:		1			
Slot:		10			
Screen Top Depth:		5.0			
Screen End Depth:		15.0			
Screen Material:		5			
Screen Depth UOM:		ft			
Screen Diameter UOM:		Inch			
Screen Diameter:		1.899999976158142			
<u>Results of Well Yield Testing</u>					
Pumping Test Method Desc:					
Pump Test ID:		1008753423			
Pump Set At:					
Static Level:					
Final Level After Pumping:					
Recommended Pump Depth:					
Pumping Rate:					
Flowing Rate:					
Recommended Pump Rate:					
Levels UOM:		ft			
Rate UOM:		GPM			
Water State After Test Code:					
Water State After Test:					
Pumping Test Method:		0			
Pumping Duration HR:					
Pumping Duration MIN:					
Flowing:					
<u>Hole Diameter</u>					
Hole ID:		1008753383			
Diameter:					
Depth From:					
Depth To:					
Hole Depth UOM:		ft			
Hole Diameter UOM:					
<u>9</u>	1 of 1	E/204.6	81.9 / -1.00	6588 Carriere St lot 2 con 2 Ottawa ON	WWIS
Well ID:	7374857			Flowing (Y/N):	
Construction Date:				Flow Rate:	
Use 1st:	Other			Data Entry Status:	
Use 2nd:				Data Src:	
Final Well Status:	Abandoned-Other			Date Received:	12/11/2020
Water Type:				Selected Flag:	TRUE
Casing Material:				Abandonment Rec:	Yes
Audit No:	Z338240			Contractor:	7241
Tag:	A269078			Form Version:	7
Constructn Method:				Owner:	
Elevation (m):				County:	OTTAWA-CARLETON
Elevatn Reliabilty:				Lot:	002
Depth to Bedrock:				Concession:	02
Well Depth:				Concession Name:	OF
Overburden/Bedrock:				Easting NAD83:	
Pump Rate:				Northing NAD83:	
Static Water Level:				Zone:	
Clear/Cloudy:				UTM Reliability:	
Municipality:		GLOUCESTER TOWNSHIP			

Map Key	Number of Records	Direction/ Distance (m)	Elev/Diff (m)	Site	DB
Site Info:					
PDF URL (Map):	https://d2khazk8e83rdv.cloudfront.net/moe_mapping/downloads/2Water/Wells_pdfs/737\7374857.pdf				
Additional Detail(s) (Map)					
Well Completed Date:	08/27/2020				
Year Completed:	2020				
Depth (m):					
Latitude:	45.4662331588187				
Longitude:	-75.5207649052911				
X:	-75.52076474307557				
Y:	45.46623315192114				
Path:	737\7374857.pdf				
Bore Hole Information					
Bore Hole ID:	1008529614			Elevation:	
DP2BR:				Elevrc:	
Spatial Status:				Zone:	18
Code OB:				East83:	459290.00
Code OB Desc:				North83:	5034877.00
Open Hole:				Org CS:	UTM83
Cluster Kind:				UTMRC:	4
Date Completed:	08/27/2020			UTMRC Desc:	margin of error : 30 m - 100 m
Remarks:				Location Method:	wwr
Location Method Desc:	on Water Well Record				
Elevrc Desc:					
Location Source Date:					
Improvement Location Source:					
Improvement Location Method:					
Source Revision Comment:					
Supplier Comment:					
Annular Space/Abandonment Sealing Record					
Plug ID:	1009710882				
Layer:	2				
Plug From:	1.0				
Plug To:	20.0				
Plug Depth UOM:	ft				
Annular Space/Abandonment Sealing Record					
Plug ID:	1009710880				
Layer:	1				
Plug From:	0.0				
Plug To:	20.0				
Plug Depth UOM:	ft				
Annular Space/Abandonment Sealing Record					
Plug ID:	1009710881				
Layer:	1				
Plug From:	0.0				
Plug To:	1.0				
Plug Depth UOM:	ft				

Map Key	Number of Records	Direction/ Distance (m)	Elev/Diff (m)	Site	DB
<u>Pipe Information</u>					
Pipe ID:		1009707538			
Casing No:		0			
Comment:					
Alt Name:					
<u>Construction Record - Casing</u>					
Casing ID:		1009714217			
Layer:		1			
Material:		5			
Open Hole or Material:		PLASTIC			
Depth From:		0.0			
Depth To:		15.0			
Casing Diameter:		1.600000023841858			
Casing Diameter UOM:		Inch			
Casing Depth UOM:		ft			
<u>Construction Record - Screen</u>					
Screen ID:		1009714935			
Layer:		1			
Slot:		10			
Screen Top Depth:		15.0			
Screen End Depth:		20.0			
Screen Material:		5			
Screen Depth UOM:		ft			
Screen Diameter UOM:		Inch			
Screen Diameter:		1.899999976158142			
<u>Results of Well Yield Testing</u>					
Pumping Test Method Desc:					
Pump Test ID:		1009715619			
Pump Set At:					
Static Level:					
Final Level After Pumping:					
Recommended Pump Depth:					
Pumping Rate:					
Flowing Rate:					
Recommended Pump Rate:					
Levels UOM:		ft			
Rate UOM:		GPM			
Water State After Test Code:					
Water State After Test:					
Pumping Test Method:		0			
Pumping Duration HR:					
Pumping Duration MIN:					
Flowing:		No			
<u>Hole Diameter</u>					
Hole ID:		1009712857			
Diameter:		2.25			
Depth From:		0.0			
Depth To:		20.0			
Hole Depth UOM:		ft			
Hole Diameter UOM:		Inch			
10	1 of 1	SW/225.2	81.9 / -1.00	6688 carriere st	WWIS

Map Key	Number of Records	Direction/ Distance (m)	Elev/Diff (m)	Site	DB
Ottawa ON					
Well ID:	7365350			Flowing (Y/N):	
Construction Date:				Flow Rate:	
Use 1st:	Monitoring and Test Hole			Data Entry Status:	
Use 2nd:				Data Src:	
Final Well Status:	Monitoring and Test Hole			Date Received:	08/14/2020
Water Type:				Selected Flag:	TRUE
Casing Material:				Abandonment Rec:	
Audit No:	Z338364			Contractor:	7241
Tag:	A296248			Form Version:	7
Constructn Method:				Owner:	
Elevation (m):				County:	OTTAWA-CARLETON
Elevatn Reliabilty:				Lot:	
Depth to Bedrock:				Concession:	
Well Depth:				Concession Name:	
Overburden/Bedrock:				Easting NAD83:	
Pump Rate:				Northing NAD83:	
Static Water Level:				Zone:	
Clear/Cloudy:				UTM Reliability:	
Municipality:	GLOUCESTER TOWNSHIP				
Site Info:					
<u>Additional Detail(s) (Map)</u>					
Bore Hole ID:	1008444537			Tag No:	A296248
Depth M:	3.048			Contractor:	7241
Year Completed:	2020			Latitude:	45.464055345075
Well Completed Dt:	07/07/2020			Longitude:	-75.5245951177003
Audit No:	Z338364			Y:	45.46405533788123
Path:				X:	-75.52459495534016
<u>Bore Hole Information</u>					
Bore Hole ID:	1008444537			Elevation:	
DP2BR:				Elevrc:	
Spatial Status:				Zone:	18
Code OB:				East83:	458989.00
Code OB Desc:				North83:	5034637.00
Open Hole:				Org CS:	UTM83
Cluster Kind:				UTMRC:	5
Date Completed:	07/07/2020			UTMRC Desc:	margin of error : 100 m - 300 m
Remarks:				Location Method:	wwr
Location Method Desc:	on Water Well Record				
Elevrc Desc:					
Location Source Date:					
Improvement Location Source:					
Improvement Location Method:					
Source Revision Comment:					
Supplier Comment:					
<u>Overburden and Bedrock</u>					
<u>Materials Interval</u>					
Formation ID:	1008753341				
Layer:	1				
Color:	8				
General Color:	BLACK				
Material 1:	02				
Material 1 Desc:	TOPSOIL				
Material 2:	85				
Material 2 Desc:	SOFT				
Material 3:	77				

Map Key	Number of Records	Direction/ Distance (m)	Elev/Diff (m)	Site	DB
<hr/>					
Material 3 Desc:		LOOSE			
Formation Top Depth:		0.0			
Formation End Depth:		1.0			
Formation End Depth UOM:		ft			
 <u>Overburden and Bedrock</u>					
<u>Materials Interval</u>					
Formation ID:		1008753342			
Layer:		2			
Color:		6			
General Color:		BROWN			
Material 1:		05			
Material 1 Desc:		CLAY			
Material 2:		28			
Material 2 Desc:		SAND			
Material 3:		06			
Material 3 Desc:		SILT			
Formation Top Depth:		1.0			
Formation End Depth:		6.0			
Formation End Depth UOM:		ft			
 <u>Overburden and Bedrock</u>					
<u>Materials Interval</u>					
Formation ID:		1008753344			
Layer:		4			
Color:		2			
General Color:		GREY			
Material 1:		05			
Material 1 Desc:		CLAY			
Material 2:		06			
Material 2 Desc:		SILT			
Material 3:		85			
Material 3 Desc:		SOFT			
Formation Top Depth:		10.0			
Formation End Depth:		10.0			
Formation End Depth UOM:		ft			
 <u>Overburden and Bedrock</u>					
<u>Materials Interval</u>					
Formation ID:		1008753343			
Layer:		3			
Color:		2			
General Color:		GREY			
Material 1:		05			
Material 1 Desc:		CLAY			
Material 2:		06			
Material 2 Desc:		SILT			
Material 3:		85			
Material 3 Desc:		SOFT			
Formation Top Depth:		6.0			
Formation End Depth:		10.0			
Formation End Depth UOM:		ft			
 <u>Annular Space/Abandonment</u>					
<u>Sealing Record</u>					
Plug ID:		1008753368			
Layer:		1			
Plug From:		0.0			

Map Key	Number of Records	Direction/ Distance (m)	Elev/Diff (m)	Site	DB
Plug To:		1.0			
Plug Depth UOM:		ft			
<u>Annular Space/Abandonment Sealing Record</u>					
Plug ID:		1008753370			
Layer:		3			
Plug From:		7.0			
Plug To:		18.0			
Plug Depth UOM:		ft			
<u>Annular Space/Abandonment Sealing Record</u>					
Plug ID:		1008753369			
Layer:		2			
Plug From:		1.0			
Plug To:		7.0			
Plug Depth UOM:		ft			
<u>Method of Construction & Well Use</u>					
Method Construction ID:		1008753394			
Method Construction Code:		B			
Method Construction:		Other Method			
Other Method Construction:		direct push			
<u>Pipe Information</u>					
Pipe ID:		1008753325			
Casing No:		0			
Comment:					
Alt Name:					
<u>Construction Record - Casing</u>					
Casing ID:		1008753404			
Layer:		1			
Material:		5			
Open Hole or Material:		PLASTIC			
Depth From:		0.0			
Depth To:		8.0			
Casing Diameter:		1.6100000143051147			
Casing Diameter UOM:		Inch			
Casing Depth UOM:		ft			
<u>Construction Record - Screen</u>					
Screen ID:		1008753414			
Layer:		1			
Slot:		10			
Screen Top Depth:		8.0			
Screen End Depth:		18.0			
Screen Material:		5			
Screen Depth UOM:		ft			
Screen Diameter UOM:		Inch			
Screen Diameter:		1.899999976158142			

Map Key	Number of Records	Direction/ Distance (m)	Elev/Diff (m)	Site	DB
<u>Results of Well Yield Testing</u>					
Pumping Test Method Desc:					
Pump Test ID:		1008753424			
Pump Set At:					
Static Level:					
Final Level After Pumping:					
Recommended Pump Depth:					
Pumping Rate:					
Flowing Rate:					
Recommended Pump Rate:					
Levels UOM:		ft			
Rate UOM:		GPM			
Water State After Test Code:					
Water State After Test:					
Pumping Test Method:		0			
Pumping Duration HR:					
Pumping Duration MIN:					
Flowing:					
<u>Hole Diameter</u>					
Hole ID:		1008753384			
Diameter:		3.25			
Depth From:		0.0			
Depth To:		18.0			
Hole Depth UOM:		ft			
Hole Diameter UOM:		Inch			
11	1 of 2	ESE/240.0	81.9 / -1.00	CONSEIL SOCCLAIRE DE LANGUE FRANCAISE ECOLE DES VILLAGEOIS 1550 RUE VERCHERES OTTAWA ON K1C 7C7	GEN
Generator No:		ON1285755			
SIC Code:		8511			
SIC Description:		ELEMT./SECON. EDUC.			
Approval Years:		94,95,96,97,98			
PO Box No:					
Country:					
Status:					
Co Admin:					
Choice of Contact:					
Phone No Admin:					
Contaminated Facility:					
MHSW Facility:					
<u>Detail(s)</u>					
Waste Class:		243			
Waste Class Name:		PCB'S			
11	2 of 2	ESE/240.0	81.9 / -1.00	CONSEIL DES ECOLES PUBLIQUES DES VILLAGEOIS 1550 RUE VERCHERES ORLEANS ON K1C 7C7	GEN
Generator No:		ON1285755			
SIC Code:		8511			
SIC Description:		ELEMT./SECON. EDUC.			
Approval Years:		99,00,01			
PO Box No:					
Country:					
Status:					

<i>Map Key</i>	<i>Number of Records</i>	<i>Direction/ Distance (m)</i>	<i>Elev/Diff (m)</i>	<i>Site</i>	<i>DB</i>
<hr/>					
<i>Co Admin:</i>					
<i>Choice of Contact:</i>					
<i>Phone No Admin:</i>					
<i>Contaminated Facility:</i>					
<i>MHSW Facility:</i>					
 <i><u>Detail(s)</u></i>					
<i>Waste Class:</i>		243			
<i>Waste Class Name:</i>		PCB'S			

Unplottable Summary

Total: 17 Unplottable sites

DB	Company Name/Site Name	Address	City	Postal
CA	670650 ONTARIO INC.	LEBLANC DR. OAKRIDGE HEIGHTS	GLOUCESTER CITY ON	
CA	CARLETON ROMAN, CATHOLIC SEP. SCHOOL BD.	VERCHERE ST., PT. LOT 38	OTTAWA CITY ON	
CA	Riverside Gate Condominiums	Part of Lot 3, Concession 2	Ottawa ON	
CA	CARLETON ROMAN, CATHOLIC SEP. SCHOOL BD.	VERCHERE ST., PT. LOT 38	OTTAWA CITY ON	
CA	670650 ONTARIO INC.	LEBLANC DR. OAKRIDGE HEIGHTS	GLOUCESTER CITY ON	
ECA	Conseil des Ecoles Catholiques du Centre-Est		Ottawa ON	K1J 1A1
GEN	CONSEIL DES ECOLES PUBLIQUES DE L'EST DE L'ONTARIO	OTTAWA	OTTAWA ON	K1K 1L8
WWIS		lot 2	ON	
WWIS		lot 2	ON	
WWIS		lot 3	ON	
WWIS		lot 2	ON	
WWIS		lot 2 con 2	ON	
WWIS		lot 3	ON	
WWIS		lot 3	ON	
WWIS		lot 3	ON	
WWIS		lot 3	ON	
WWIS		lot 3	ON	

Unplottable Report

Site: 670650 ONTARIO INC.
LEBLANC DR. OAKRIDGE HEIGHTS GLOUCESTER CITY ON

Database:
CA

Certificate #: 3-1212-88-
Application Year: 88
Issue Date: 7/13/1988
Approval Type: Municipal sewage
Status: Approved
Application Type:
Client Name:
Client Address:
Client City:
Client Postal Code:
Project Description:
Contaminants:
Emission Control:

Site: CARLETON ROMAN, CATHOLIC SEP. SCHOOL BD.
VERCHERE ST., PT. LOT 38 OTTAWA CITY ON

Database:
CA

Certificate #: 7-1380-88-
Application Year: 88
Issue Date: 8/26/1988
Approval Type: Municipal water
Status: Approved
Application Type:
Client Name:
Client Address:
Client City:
Client Postal Code:
Project Description:
Contaminants:
Emission Control:

Site: Riverside Gate Condominiums
Part of Lot 3, Concession 2 Ottawa ON

Database:
CA

Certificate #: 4856-52WSMF
Application Year: 01
Issue Date: 9/27/01
Approval Type: Municipal & Private water
Status: Approved
Application Type: New Certificate of Approval
Client Name: Urbandale Corporation
Client Address: 2193 Arch Street
Client City: Ottawa
Client Postal Code: K1G 2H5
Project Description: Watermain construction on Nelligan Lane and Old Riverside Drive.
Contaminants:
Emission Control:

Site: CARLETON ROMAN, CATHOLIC SEP. SCHOOL BD.
VERCHERE ST., PT. LOT 38 OTTAWA CITY ON

Database:
CA

Certificate #: 3-1607-88-
Application Year: 88

Issue Date: 8/26/1988
Approval Type: Municipal sewage
Status: Approved
Application Type:
Client Name:
Client Address:
Client City:
Client Postal Code:
Project Description:
Contaminants:
Emission Control:

Site: 670650 ONTARIO INC.
LEBLANC DR. OAKRIDGE HEIGHTS GLOUCESTER CITY ON

Database:
CA

Certificate #: 7-1049-88-
Application Year: 88
Issue Date: 7/13/1988
Approval Type: Municipal water
Status: Approved
Application Type:
Client Name:
Client Address:
Client City:
Client Postal Code:
Project Description:
Contaminants:
Emission Control:

Site: Conseil des Ecoles Catholiques du Centre-Est
Ottawa ON K1J 1A1

Database:
ECA

Approval No: 1901-8FAKH3
Approval Date: 2011-03-31
Status: Approved
Record Type: ECA
Link Source: IDS
SWP Area Name:
Approval Type: ECA-MUNICIPAL AND PRIVATE SEWAGE WORKS
Project Type: MUNICIPAL AND PRIVATE SEWAGE WORKS
Business Name: Conseil des Ecoles Catholiques du Centre-Est
Address:
Full Address:
Full PDF Link: <https://www.accessenvironment.ene.gov.on.ca/instruments/8477-8CCSWB-14.pdf>
PDF Site Location:

MOE District:
City:
Longitude:
Latitude:
Geometry X:
Geometry Y:

Site: CONSEIL DES ECOLES PUBLIQUES DE L'EST DE L'ONTARIO
OTTAWA OTTAWA ON K1K 1L8

Database:
GEN

Generator No: ON1477723
SIC Code: 611110
SIC Description: Elementary and Secondary Schools
Approval Years: 04
PO Box No:
Country:
Status:
Co Admin:
Choice of Contact:
Phone No Admin:
Contaminated Facility:
MHSW Facility:

Site: lot 2 ON

Database:
WWIS

Well ID: 1530885
Construction Date:
Use 1st: Domestic
Use 2nd:
Final Well Status: Water Supply
Water Type:
Casing Material:
Audit No: 208491
Tag:
Constructn Method:
Elevation (m):
Elevatn Reliabilty:
Depth to Bedrock:
Well Depth:
Overburden/Bedrock:
Pump Rate:
Static Water Level:
Clear/Cloudy:
Municipality: GLOUCESTER TOWNSHIP
Site Info:

Flowing (Y/N):
Flow Rate:
Data Entry Status:
Data Src: 1
Date Received: 12/07/1999
Selected Flag: TRUE
Abandonment Rec:
Contractor: 1558
Form Version: 1
Owner:
County: OTTAWA-CARLETON
Lot: 002
Concession:
Concession Name: LI
Easting NAD83:
Northing NAD83:
Zone:
UTM Reliability:

Bore Hole Information

Bore Hole ID: 10052419
DP2BR:
Spatial Status:
Code OB:
Code OB Desc:
Open Hole:
Cluster Kind:
Date Completed: 10/28/1999
Remarks:
Location Method Desc: Not Applicable i.e. no UTM
Elevrc Desc:
Location Source Date:
Improvement Location Source:
Improvement Location Method:
Source Revision Comment:
Supplier Comment:

Elevation:
Elevrc:
Zone: 18
East83:
North83:
Org CS:
UTMRC: 9
UTMRC Desc: unknown UTM
Location Method: na

Overburden and Bedrock Materials Interval

Formation ID: 931076864
Layer: 3
Color: 2
General Color: GREY
Material 1: 11
Material 1 Desc: GRAVEL
Material 2: 79
Material 2 Desc: PACKED
Material 3:
Material 3 Desc:
Formation Top Depth: 23.0
Formation End Depth: 27.0
Formation End Depth UOM: ft

Overburden and Bedrock Materials Interval

Formation ID: 931076865
Layer: 4
Color: 2
General Color: GREY
Material 1: 18
Material 1 Desc: SANDSTONE

Material 2: 73
Material 2 Desc: HARD
Material 3:
Material 3 Desc:
Formation Top Depth: 27.0
Formation End Depth: 60.0
Formation End Depth UOM: ft

**Overburden and Bedrock
Materials Interval**

Formation ID: 931076863
Layer: 2
Color: 2
General Color: GREY
Material 1: 14
Material 1 Desc: HARDPAN
Material 2: 79
Material 2 Desc: PACKED
Material 3:
Material 3 Desc:
Formation Top Depth: 12.0
Formation End Depth: 23.0
Formation End Depth UOM: ft

**Overburden and Bedrock
Materials Interval**

Formation ID: 931076862
Layer: 1
Color: 6
General Color: BROWN
Material 1: 05
Material 1 Desc: CLAY
Material 2: 12
Material 2 Desc: STONES
Material 3: 79
Material 3 Desc: PACKED
Formation Top Depth: 0.0
Formation End Depth: 12.0
Formation End Depth UOM: ft

**Annular Space/Abandonment
Sealing Record**

Plug ID: 933116058
Layer: 1
Plug From: 0.0
Plug To: 28.0
Plug Depth UOM: ft

**Method of Construction & Well
Use**

Method Construction ID: 961530885
Method Construction Code: 5
Method Construction: Air Percussion
Other Method Construction:

Pipe Information

Pipe ID: 10600989
Casing No: 1
Comment:
Alt Name:

Construction Record - Casing

Casing ID: 930091535
Layer: 2
Material: 4
Open Hole or Material: OPEN HOLE
Depth From:
Depth To: 60.0
Casing Diameter: 6.0
Casing Diameter UOM: inch
Casing Depth UOM: ft

Construction Record - Casing

Casing ID: 930091534
Layer: 1
Material: 1
Open Hole or Material: STEEL
Depth From:
Depth To: 29.0
Casing Diameter: 6.0
Casing Diameter UOM: inch
Casing Depth UOM: ft

Results of Well Yield Testing

Pumping Test Method Desc: PUMP
Pump Test ID: 991530885
Pump Set At:
Static Level: 17.0
Final Level After Pumping: 20.0
Recommended Pump Depth: 40.0
Pumping Rate: 30.0
Flowing Rate:
Recommended Pump Rate: 5.0
Levels UOM: ft
Rate UOM: GPM
Water State After Test Code: 2
Water State After Test: CLOUDY
Pumping Test Method: 1
Pumping Duration HR: 1
Pumping Duration MIN:
Flowing: No

Draw Down & Recovery

Pump Test Detail ID: 934119500
Test Type:
Test Duration: 15
Test Level: 58.0
Test Level UOM: ft

Draw Down & Recovery

Pump Test Detail ID: 934386238
Test Type:
Test Duration: 30
Test Level: 50.0
Test Level UOM: ft

Draw Down & Recovery

Pump Test Detail ID: 934663638
Test Type:
Test Duration: 45

Test Level: 30.0
Test Level UOM: ft

Draw Down & Recovery

Pump Test Detail ID: 934903790
Test Type:
Test Duration: 60
Test Level: 20.0
Test Level UOM: ft

Water Details

Water ID: 933491168
Layer: 1
Kind Code: 5
Kind: Not stated
Water Found Depth: 50.0
Water Found Depth UOM: ft

Site:
lot 2 ON

Database:
WWIS

Well ID: 1522713
Construction Date:
Use 1st: Domestic
Use 2nd:
Final Well Status: Recharge Well
Water Type:
Casing Material:
Audit No: 27064
Tag:
Constructn Method:
Elevation (m):
Elevatn Reliabilty:
Depth to Bedrock:
Well Depth:
Overburden/Bedrock:
Pump Rate:
Static Water Level:
Clear/Cloudy:
Municipality: GLOUCESTER TOWNSHIP
Site Info:

Flowing (Y/N):
Flow Rate:
Data Entry Status:
Data Src: 1
Date Received: 10/26/1988
Selected Flag: TRUE
Abandonment Rec:
Contractor: 3644
Form Version: 1
Owner:
County: OTTAWA-CARLETON
Lot: 002
Concession:
Concession Name:
Easting NAD83:
Northing NAD83:
Zone:
UTM Reliability:

Bore Hole Information

Bore Hole ID: 10044523
DP2BR:
Spatial Status:
Code OB:
Code OB Desc:
Open Hole:
Cluster Kind:
Date Completed: 08/10/1988
Remarks:
Location Method Desc: Not Applicable i.e. no UTM
Elevrc Desc:
Location Source Date:
Improvement Location Source:
Improvement Location Method:
Source Revision Comment:
Supplier Comment:

Elevation:
Elevrc:
Zone: 18
East83:
North83:
Org CS:
UTMRC: 9
UTMRC Desc: unknown UTM
Location Method: na

Overburden and Bedrock
Materials Interval

Formation ID: 931052368
Layer: 1
Color: 2
General Color: GREY
Material 1: 05
Material 1 Desc: CLAY
Material 2: 12
Material 2 Desc: STONES
Material 3:
Material 3 Desc:
Formation Top Depth: 0.0
Formation End Depth: 19.0
Formation End Depth UOM: ft

Overburden and Bedrock
Materials Interval

Formation ID: 931052369
Layer: 2
Color: 2
General Color: GREY
Material 1: 15
Material 1 Desc: LIMESTONE
Material 2:
Material 2 Desc:
Material 3:
Material 3 Desc:
Formation Top Depth: 19.0
Formation End Depth: 90.0
Formation End Depth UOM: ft

Overburden and Bedrock
Materials Interval

Formation ID: 931052370
Layer: 3
Color: 1
General Color: WHITE
Material 1: 18
Material 1 Desc: SANDSTONE
Material 2:
Material 2 Desc:
Material 3:
Material 3 Desc:
Formation Top Depth: 90.0
Formation End Depth: 123.0
Formation End Depth UOM: ft

Method of Construction & Well
Use

Method Construction ID: 961522713
Method Construction Code: 5
Method Construction: Air Percussion
Other Method Construction:

Pipe Information

Pipe ID: 10593093
Casing No: 1
Comment:
Alt Name:

Construction Record - Casing

Casing ID: 930077861

Layer: 1
Material: 1
Open Hole or Material: STEEL
Depth From:
Depth To: 22.0
Casing Diameter: 6.0
Casing Diameter UOM: inch
Casing Depth UOM: ft

Construction Record - Casing

Casing ID: 930077862
Layer: 2
Material: 4
Open Hole or Material: OPEN HOLE
Depth From:
Depth To: 123.0
Casing Diameter: 6.0
Casing Diameter UOM: inch
Casing Depth UOM: ft

Results of Well Yield Testing

Pumping Test Method Desc: PUMP
Pump Test ID: 991522713
Pump Set At:
Static Level: 11.0
Final Level After Pumping: 60.0
Recommended Pump Depth: 60.0
Pumping Rate: 50.0
Flowing Rate:
Recommended Pump Rate: 15.0
Levels UOM: ft
Rate UOM: GPM
Water State After Test Code: 2
Water State After Test: CLOUDY
Pumping Test Method: 1
Pumping Duration HR: 1
Pumping Duration MIN: 0
Flowing: No

Draw Down & Recovery

Pump Test Detail ID: 934905079
Test Type:
Test Duration: 60
Test Level: 60.0
Test Level UOM: ft

Draw Down & Recovery

Pump Test Detail ID: 934386886
Test Type:
Test Duration: 30
Test Level: 60.0
Test Level UOM: ft

Draw Down & Recovery

Pump Test Detail ID: 934111042
Test Type:
Test Duration: 15
Test Level: 60.0
Test Level UOM: ft

Draw Down & Recovery

Pump Test Detail ID: 934656262
Test Type:
Test Duration: 45
Test Level: 60.0
Test Level UOM: ft

Water Details

Water ID: 933480711
Layer: 1
Kind Code: 1
Kind: FRESH
Water Found Depth: 60.0
Water Found Depth UOM: ft

Water Details

Water ID: 933480712
Layer: 2
Kind Code: 1
Kind: FRESH
Water Found Depth: 118.0
Water Found Depth UOM: ft

Site:
lot 3 ON

Database:
WWIS

Well ID: 1524826
Construction Date:
Use 1st: Domestic
Use 2nd:
Final Well Status: Water Supply
Water Type:
Casing Material:
Audit No: 56399
Tag:
Constructn Method:
Elevation (m):
Elevatn Reliabilty:
Depth to Bedrock:
Well Depth:
Overburden/Bedrock:
Pump Rate:
Static Water Level:
Clear/Cloudy:
Municipality: GLOUCESTER TOWNSHIP
Site Info:

Flowing (Y/N):
Flow Rate:
Data Entry Status:
Data Src: 1
Date Received: 09/17/1990
Selected Flag: TRUE
Abandonment Rec:
Contractor: 3644
Form Version: 1
Owner:
County: OTTAWA-CARLETON
Lot: 003
Concession:
Concession Name:
Easting NAD83:
Northing NAD83:
Zone:
UTM Reliability:

Bore Hole Information

Bore Hole ID: 10046572
DP2BR:
Spatial Status:
Code OB:
Code OB Desc:
Open Hole:
Cluster Kind:
Date Completed: 01/09/1990
Remarks:
Location Method Desc: Not Applicable i.e. no UTM
Elevrc Desc:
Location Source Date:
Improvement Location Source:
Improvement Location Method:
Source Revision Comment:

Elevation:
Elevrc:
Zone: 18
East83:
North83:
Org CS:
UTMRC: 9
UTMRC Desc: unknown UTM
Location Method: na

Supplier Comment:

**Overburden and Bedrock
Materials Interval**

Formation ID: 931059225
Layer: 1
Color: 2
General Color: GREY
Material 1: 05
Material 1 Desc: CLAY
Material 2: 12
Material 2 Desc: STONES
Material 3:
Material 3 Desc:
Formation Top Depth: 0.0
Formation End Depth: 28.0
Formation End Depth UOM: ft

**Overburden and Bedrock
Materials Interval**

Formation ID: 931059226
Layer: 2
Color: 2
General Color: GREY
Material 1: 14
Material 1 Desc: HARDPAN
Material 2: 12
Material 2 Desc: STONES
Material 3:
Material 3 Desc:
Formation Top Depth: 28.0
Formation End Depth: 37.0
Formation End Depth UOM: ft

**Overburden and Bedrock
Materials Interval**

Formation ID: 931059227
Layer: 3
Color: 2
General Color: GREY
Material 1: 15
Material 1 Desc: LIMESTONE
Material 2:
Material 2 Desc:
Material 3:
Material 3 Desc:
Formation Top Depth: 37.0
Formation End Depth: 63.0
Formation End Depth UOM: ft

**Method of Construction & Well
Use**

Method Construction ID: 961524826
Method Construction Code: 5
Method Construction: Air Percussion
Other Method Construction:

Pipe Information

Pipe ID: 10595142
Casing No: 1
Comment:

Alt Name:

Construction Record - Casing

Casing ID: 930081533
Layer: 2
Material: 4
Open Hole or Material: OPEN HOLE
Depth From:
Depth To: 63.0
Casing Diameter: 6.0
Casing Diameter UOM: inch
Casing Depth UOM: ft

Construction Record - Casing

Casing ID: 930081532
Layer: 1
Material: 1
Open Hole or Material: STEEL
Depth From:
Depth To: 40.0
Casing Diameter: 6.0
Casing Diameter UOM: inch
Casing Depth UOM: ft

Results of Well Yield Testing

Pumping Test Method Desc: PUMP
Pump Test ID: 991524826
Pump Set At:
Static Level: 15.0
Final Level After Pumping: 40.0
Recommended Pump Depth: 40.0
Pumping Rate: 25.0
Flowing Rate:
Recommended Pump Rate: 15.0
Levels UOM: ft
Rate UOM: GPM
Water State After Test Code: 2
Water State After Test: CLOUDY
Pumping Test Method: 1
Pumping Duration HR: 1
Pumping Duration MIN: 0
Flowing: No

Draw Down & Recovery

Pump Test Detail ID: 934110008
Test Type:
Test Duration: 15
Test Level: 40.0
Test Level UOM: ft

Draw Down & Recovery

Pump Test Detail ID: 934903572
Test Type:
Test Duration: 60
Test Level: 40.0
Test Level UOM: ft

Draw Down & Recovery

Pump Test Detail ID: 934385417

Test Type:
Test Duration: 30
Test Level: 40.0
Test Level UOM: ft

Draw Down & Recovery

Pump Test Detail ID: 934655195
Test Type:
Test Duration: 45
Test Level: 40.0
Test Level UOM: ft

Water Details

Water ID: 933483584
Layer: 1
Kind Code: 1
Kind: FRESH
Water Found Depth: 57.0
Water Found Depth UOM: ft

Site:
lot 2 ON

Database:
WWIS

Well ID: 1522712
Construction Date:
Use 1st: Domestic
Use 2nd:
Final Well Status: Water Supply
Water Type:
Casing Material:
Audit No: 27065
Tag:
Constructn Method:
Elevation (m):
Elevatn Reliabilty:
Depth to Bedrock:
Well Depth:
Overburden/Bedrock:
Pump Rate:
Static Water Level:
Clear/Cloudy:
Municipality: GLOUCESTER TOWNSHIP
Site Info:

Flowing (Y/N):
Flow Rate:
Data Entry Status:
Data Src: 1
Date Received: 10/26/1988
Selected Flag: TRUE
Abandonment Rec:
Contractor: 3644
Form Version: 1
Owner:
County: OTTAWA-CARLETON
Lot: 002
Concession:
Concession Name:
Easting NAD83:
Northing NAD83:
Zone:
UTM Reliability:

Bore Hole Information

Bore Hole ID: 10044522
DP2BR:
Spatial Status:
Code OB:
Code OB Desc:
Open Hole:
Cluster Kind:
Date Completed: 08/10/1988
Remarks:
Location Method Desc: Not Applicable i.e. no UTM
Elevrc Desc:
Location Source Date:
Improvement Location Source:
Improvement Location Method:
Source Revision Comment:
Supplier Comment:

Elevation:
Elevrc:
Zone: 18
East83:
North83:
Org CS:
UTMRC: 9
UTMRC Desc: unknown UTM
Location Method: na

Overburden and Bedrock

Materials Interval

Formation ID: 931052365
Layer: 1
Color: 2
General Color: GREY
Material 1: 05
Material 1 Desc: CLAY
Material 2: 12
Material 2 Desc: STONES
Material 3:
Material 3 Desc:
Formation Top Depth: 0.0
Formation End Depth: 21.0
Formation End Depth UOM: ft

Overburden and Bedrock
Materials Interval

Formation ID: 931052366
Layer: 2
Color: 2
General Color: GREY
Material 1: 15
Material 1 Desc: LIMESTONE
Material 2:
Material 2 Desc:
Material 3:
Material 3 Desc:
Formation Top Depth: 21.0
Formation End Depth: 90.0
Formation End Depth UOM: ft

Overburden and Bedrock
Materials Interval

Formation ID: 931052367
Layer: 3
Color: 1
General Color: WHITE
Material 1: 18
Material 1 Desc: SANDSTONE
Material 2:
Material 2 Desc:
Material 3:
Material 3 Desc:
Formation Top Depth: 90.0
Formation End Depth: 123.0
Formation End Depth UOM: ft

Method of Construction & Well
Use

Method Construction ID: 961522712
Method Construction Code: 5
Method Construction: Air Percussion
Other Method Construction:

Pipe Information

Pipe ID: 10593092
Casing No: 1
Comment:
Alt Name:

Construction Record - Casing

Casing ID: 930077859
Layer: 1
Material: 1
Open Hole or Material: STEEL
Depth From:
Depth To: 24.0
Casing Diameter: 6.0
Casing Diameter UOM: inch
Casing Depth UOM: ft

Construction Record - Casing

Casing ID: 930077860
Layer: 2
Material: 4
Open Hole or Material: OPEN HOLE
Depth From:
Depth To: 123.0
Casing Diameter: 6.0
Casing Diameter UOM: inch
Casing Depth UOM: ft

Results of Well Yield Testing

Pumping Test Method Desc: PUMP
Pump Test ID: 991522712
Pump Set At:
Static Level: 12.0
Final Level After Pumping: 60.0
Recommended Pump Depth: 60.0
Pumping Rate: 50.0
Flowing Rate:
Recommended Pump Rate: 15.0
Levels UOM: ft
Rate UOM: GPM
Water State After Test Code: 2
Water State After Test: CLOUDY
Pumping Test Method: 1
Pumping Duration HR: 1
Pumping Duration MIN: 0
Flowing: No

Draw Down & Recovery

Pump Test Detail ID: 934386885
Test Type:
Test Duration: 30
Test Level: 60.0
Test Level UOM: ft

Draw Down & Recovery

Pump Test Detail ID: 934111041
Test Type:
Test Duration: 15
Test Level: 60.0
Test Level UOM: ft

Draw Down & Recovery

Pump Test Detail ID: 934905078
Test Type:
Test Duration: 60
Test Level: 60.0
Test Level UOM: ft

Draw Down & Recovery

Pump Test Detail ID: 934656261
Test Type:
Test Duration: 45
Test Level: 60.0
Test Level UOM: ft

Water Details

Water ID: 933480709
Layer: 1
Kind Code: 1
Kind: FRESH
Water Found Depth: 65.0
Water Found Depth UOM: ft

Water Details

Water ID: 933480710
Layer: 2
Kind Code: 1
Kind: FRESH
Water Found Depth: 118.0
Water Found Depth UOM: ft

Site:

lot 2 con 2 ON

Database:
[WWIS](#)

Well ID: 1536072
Construction Date:
Use 1st:
Use 2nd:
Final Well Status:
Water Type:
Casing Material:
Audit No: Z17656
Tag:
Constructn Method:
Elevation (m):
Elevatn Reliability:
Depth to Bedrock:
Well Depth:
Overburden/Bedrock:
Pump Rate:
Static Water Level:
Clear/Cloudy:
Municipality: 15000
Site Info:

Flowing (Y/N):
Flow Rate:
Data Entry Status:
Data Src:
Date Received: 12/01/2005
Selected Flag: TRUE
Abandonment Rec:
Contractor: 6907
Form Version: 3
Owner:
County: OTTAWA-CARLETON
Lot: 002
Concession: 02
Concession Name:
Easting NAD83:
Northing NAD83:
Zone:
UTM Reliability:

Bore Hole Information

Bore Hole ID: 11316611
DP2BR:
Spatial Status:
Code OB:
Code OB Desc:
Open Hole:
Cluster Kind:
Date Completed: 10/19/2005
Remarks:
Location Method Desc: Not Applicable i.e. no UTM
Elevrc Desc:
Location Source Date:
Improvement Location Source:

Elevation:
Elevrc:
Zone:
East83:
North83:
Org CS:
UTMRC:
UTMRC Desc:
Location Method: na

Improvement Location Method:
Source Revision Comment:
Supplier Comment:

Method of Construction & Well Use

Method Construction ID: 961536072
Method Construction Code: B
Method Construction: Other Method
Other Method Construction:

Pipe Information

Pipe ID: 11331466
Casing No: 1
Comment:
Alt Name:

Results of Well Yield Testing

Pumping Test Method Desc:
Pump Test ID: 11345878
Pump Set At: 200.0
Static Level:
Final Level After Pumping:
Recommended Pump Depth:
Pumping Rate:
Flowing Rate:
Recommended Pump Rate:
Levels UOM: ft
Rate UOM: LPM
Water State After Test Code:
Water State After Test:
Pumping Test Method:
Pumping Duration HR:
Pumping Duration MIN:
Flowing:

Site:
lot 3 ON

Database:
[WWIS](#)

Well ID: 1531723
Construction Date:
Use 1st: Domestic
Use 2nd:
Final Well Status: Water Supply
Water Type:
Casing Material:
Audit No: 220258
Tag:
Constructn Method:
Elevation (m):
Elevatn Reliability:
Depth to Bedrock:
Well Depth:
Overburden/Bedrock:
Pump Rate:
Static Water Level:
Clear/Cloudy:
Municipality: GLOUCESTER TOWNSHIP
Site Info:

Flowing (Y/N):
Flow Rate:
Data Entry Status:
Data Src: 1
Date Received: 01/26/2001
Selected Flag: TRUE
Abandonment Rec:
Contractor: 1517
Form Version: 1
Owner:
County: OTTAWA-CARLETON
Lot: 003
Concession:
Concession Name:
Easting NAD83:
Northing NAD83:
Zone:
UTM Reliability:

Bore Hole Information

Bore Hole ID: 10053257
Elevation:

DP2BR:		Elevrc:	
Spatial Status:		Zone:	18
Code OB:		East83:	
Code OB Desc:		North83:	
Open Hole:		Org CS:	
Cluster Kind:		UTMRC:	9
Date Completed:	10/28/2000	UTMRC Desc:	unknown UTM
Remarks:		Location Method:	na
Location Method Desc:	Not Applicable i.e. no UTM		
Elevrc Desc:			
Location Source Date:			
Improvement Location Source:			
Improvement Location Method:			
Source Revision Comment:			
Supplier Comment:			

Overburden and Bedrock
Materials Interval

Formation ID:	931079339
Layer:	4
Color:	2
General Color:	GREY
Material 1:	15
Material 1 Desc:	LIMESTONE
Material 2:	14
Material 2 Desc:	HARDPAN
Material 3:	
Material 3 Desc:	
Formation Top Depth:	42.0
Formation End Depth:	73.0
Formation End Depth UOM:	ft

Overburden and Bedrock
Materials Interval

Formation ID:	931079338
Layer:	3
Color:	2
General Color:	GREY
Material 1:	15
Material 1 Desc:	LIMESTONE
Material 2:	26
Material 2 Desc:	ROCK
Material 3:	
Material 3 Desc:	
Formation Top Depth:	37.0
Formation End Depth:	42.0
Formation End Depth UOM:	ft

Overburden and Bedrock
Materials Interval

Formation ID:	931079336
Layer:	1
Color:	6
General Color:	BROWN
Material 1:	02
Material 1 Desc:	TOPSOIL
Material 2:	81
Material 2 Desc:	SANDY
Material 3:	05
Material 3 Desc:	CLAY
Formation Top Depth:	0.0
Formation End Depth:	3.0
Formation End Depth UOM:	ft

Overburden and Bedrock
Materials Interval

Formation ID: 931079337
Layer: 2
Color: 2
General Color: GREY
Material 1: 14
Material 1 Desc: HARDPAN
Material 2: 12
Material 2 Desc: STONES
Material 3:
Material 3 Desc:
Formation Top Depth: 3.0
Formation End Depth: 37.0
Formation End Depth UOM: ft

Annular Space/Abandonment
Sealing Record

Plug ID: 933116887
Layer: 1
Plug From: 0.0
Plug To: 42.0
Plug Depth UOM: ft

Method of Construction & Well
Use

Method Construction ID: 961531723
Method Construction Code: 1
Method Construction: Cable Tool
Other Method Construction:

Pipe Information

Pipe ID: 10601827
Casing No: 1
Comment:
Alt Name:

Construction Record - Casing

Casing ID: 930093304
Layer: 1
Material: 1
Open Hole or Material: STEEL
Depth From:
Depth To:
Casing Diameter: 18.0
Casing Diameter UOM: inch
Casing Depth UOM: ft

Results of Well Yield Testing

Pumping Test Method Desc: BAILER
Pump Test ID: 991531723
Pump Set At:
Static Level: 23.0
Final Level After Pumping: 30.0
Recommended Pump Depth: 50.0
Pumping Rate: 20.0
Flowing Rate:
Recommended Pump Rate: 12.0
Levels UOM: ft

Rate UOM: GPM
Water State After Test Code: 2
Water State After Test: CLOUDY
Pumping Test Method: 2
Pumping Duration HR: 1
Pumping Duration MIN: 30
Flowing: No

Draw Down & Recovery

Pump Test Detail ID: 934658679
Test Type: Draw Down
Test Duration: 45
Test Level: 30.0
Test Level UOM: ft

Draw Down & Recovery

Pump Test Detail ID: 934397743
Test Type: Draw Down
Test Duration: 30
Test Level: 28.0
Test Level UOM: ft

Draw Down & Recovery

Pump Test Detail ID: 934114544
Test Type: Draw Down
Test Duration: 15
Test Level: 28.0
Test Level UOM: ft

Draw Down & Recovery

Pump Test Detail ID: 934916125
Test Type: Draw Down
Test Duration: 60
Test Level: 30.0
Test Level UOM: ft

Water Details

Water ID: 933492311
Layer: 1
Kind Code: 1
Kind: FRESH
Water Found Depth: 72.0
Water Found Depth UOM: ft

Site:
lot 3 ON

Database:
WWIS

Well ID: 1531215
Construction Date:
Use 1st: Domestic
Use 2nd:
Final Well Status: Water Supply
Water Type:
Casing Material:
Audit No: 217004
Tag:
Constructn Method:
Elevation (m):
Elevatn Reliability:
Depth to Bedrock:

Flowing (Y/N):
Flow Rate:
Data Entry Status:
Data Src: 1
Date Received: 07/21/2000
Selected Flag: TRUE
Abandonment Rec:
Contractor: 1119
Form Version: 1
Owner:
County: OTTAWA-CARLETON
Lot: 003
Concession:

Well Depth:
Overburden/Bedrock:
Pump Rate:
Static Water Level:
Clear/Cloudy:
Municipality: GLOUCESTER TOWNSHIP
Site Info:

Concession Name: LI
Easting NAD83:
Northing NAD83:
Zone:
UTM Reliability:

Bore Hole Information

Bore Hole ID: 10052749
DP2BR:
Spatial Status:
Code OB:
Code OB Desc:
Open Hole:
Cluster Kind:
Date Completed: 05/31/2000
Remarks:
Location Method Desc: Not Applicable i.e. no UTM
Elevrc Desc:
Location Source Date:
Improvement Location Source:
Improvement Location Method:
Source Revision Comment:
Supplier Comment:

Elevation:
Elevrc:
Zone: 18
East83:
North83:
Org CS:
UTMRC: 9
UTMRC Desc: unknown UTM
Location Method: na

Overburden and Bedrock
Materials Interval

Formation ID: 931077853
Layer: 2
Color: 2
General Color: GREY
Material 1: 15
Material 1 Desc: LIMESTONE
Material 2:
Material 2 Desc:
Material 3:
Material 3 Desc:
Formation Top Depth: 28.0
Formation End Depth: 62.0
Formation End Depth UOM: ft

Overburden and Bedrock
Materials Interval

Formation ID: 931077852
Layer: 1
Color:
General Color:
Material 1: 28
Material 1 Desc: SAND
Material 2: 11
Material 2 Desc: GRAVEL
Material 3:
Material 3 Desc:
Formation Top Depth: 0.0
Formation End Depth: 28.0
Formation End Depth UOM: ft

Annular Space/Abandonment
Sealing Record

Plug ID: 933116387
Layer: 1

Plug From: 2.0
Plug To: 33.0
Plug Depth UOM: ft

Method of Construction & Well Use

Method Construction ID: 961531215
Method Construction Code: 5
Method Construction: Air Percussion
Other Method Construction:

Pipe Information

Pipe ID: 10601319
Casing No: 1
Comment:
Alt Name:

Construction Record - Casing

Casing ID: 930092224
Layer: 3
Material: 4
Open Hole or Material: OPEN HOLE
Depth From:
Depth To:
Casing Diameter: 6.0
Casing Diameter UOM: inch
Casing Depth UOM: ft

Construction Record - Casing

Casing ID: 930092222
Layer: 1
Material: 4
Open Hole or Material: OPEN HOLE
Depth From:
Depth To:
Casing Diameter: 8.0
Casing Diameter UOM: inch
Casing Depth UOM: ft

Construction Record - Casing

Casing ID: 930092223
Layer: 2
Material: 1
Open Hole or Material: STEEL
Depth From:
Depth To:
Casing Diameter: 6.0
Casing Diameter UOM: inch
Casing Depth UOM: ft

Results of Well Yield Testing

Pumping Test Method Desc: PUMP
Pump Test ID: 991531215
Pump Set At:
Static Level: 15.0
Final Level After Pumping: 50.0
Recommended Pump Depth: 50.0
Pumping Rate: 18.0
Flowing Rate:

Recommended Pump Rate: 18.0
Levels UOM: ft
Rate UOM: GPM
Water State After Test Code: 2
Water State After Test: CLOUDY
Pumping Test Method: 1
Pumping Duration HR: 1
Pumping Duration MIN:
Flowing: No

Draw Down & Recovery

Pump Test Detail ID: 934396588
Test Type: Recovery
Test Duration: 30
Test Level: 15.0
Test Level UOM: ft

Draw Down & Recovery

Pump Test Detail ID: 934665314
Test Type: Recovery
Test Duration: 45
Test Level: 15.0
Test Level UOM: ft

Draw Down & Recovery

Pump Test Detail ID: 934121177
Test Type: Recovery
Test Duration: 15
Test Level: 15.0
Test Level UOM: ft

Draw Down & Recovery

Pump Test Detail ID: 934913859
Test Type: Recovery
Test Duration: 60
Test Level: 15.0
Test Level UOM: ft

Water Details

Water ID: 933491580
Layer: 2
Kind Code: 1
Kind: FRESH
Water Found Depth: 50.0
Water Found Depth UOM: ft

Water Details

Water ID: 933491581
Layer: 3
Kind Code: 1
Kind: FRESH
Water Found Depth: 55.0
Water Found Depth UOM: ft

Water Details

Water ID: 933491579
Layer: 1

Kind Code: 1
Kind: FRESH
Water Found Depth: 48.0
Water Found Depth UOM: ft

Site:
lot 3 ON

Database:
WWIS

Well ID: 1530280
Construction Date:
Use 1st: Domestic
Use 2nd:
Final Well Status: Abandoned-Other
Water Type:
Casing Material:
Audit No: 175701
Tag:
Constructn Method:
Elevation (m):
Elevatn Reliability:
Depth to Bedrock:
Well Depth:
Overburden/Bedrock:
Pump Rate:
Static Water Level:
Clear/Cloudy:
Municipality: GLOUCESTER TOWNSHIP
Site Info:

Flowing (Y/N):
Flow Rate:
Data Entry Status:
Data Src: 1
Date Received: 11/16/1998
Selected Flag: TRUE
Abandonment Rec:
Contractor: 9999
Form Version: 1
Owner:
County: OTTAWA-CARLETON
Lot: 003
Concession:
Concession Name:
Easting NAD83:
Northing NAD83:
Zone:
UTM Reliability:

Bore Hole Information

Bore Hole ID: 10051815
DP2BR:
Spatial Status:
Code OB:
Code OB Desc:
Open Hole:
Cluster Kind:
Date Completed: 09/21/1998
Remarks:
Location Method Desc: Not Applicable i.e. no UTM
Elevrc Desc:
Location Source Date:
Improvement Location Source:
Improvement Location Method:
Source Revision Comment:
Supplier Comment:

Elevation:
Elevrc:
Zone: 18
East83:
North83:
Org CS:
UTMRC: 9
UTMRC Desc: unknown UTM
Location Method: na

Annular Space/Abandonment
Sealing Record

Plug ID: 933115411
Layer: 1
Plug From: 0.0
Plug To: 75.0
Plug Depth UOM: ft

Method of Construction & Well
Use

Method Construction ID: 961530280
Method Construction Code: 7
Method Construction: Diamond
Other Method Construction:

Pipe Information

Pipe ID: 10600385
Casing No: 1
Comment:
Alt Name:

Construction Record - Casing

Casing ID: 930090290
Layer: 1
Material: 3
Open Hole or Material: CONCRETE
Depth From:
Depth To:
Casing Diameter: 28.0
Casing Diameter UOM: inch
Casing Depth UOM: ft

Water Details

Water ID: 933490347
Layer: 1
Kind Code: 2
Kind: SALTY
Water Found Depth: 25.0
Water Found Depth UOM: ft

Site:
lot 3 ON

Database:
[WWIS](#)

Well ID: 1525011
Construction Date:
Use 1st: Domestic
Use 2nd:
Final Well Status: Water Supply
Water Type:
Casing Material:
Audit No: 80368
Tag:
Constructn Method:
Elevation (m):
Elevatn Reliabilty:
Depth to Bedrock:
Well Depth:
Overburden/Bedrock:
Pump Rate:
Static Water Level:
Clear/Cloudy:
Municipality: GLOUCESTER TOWNSHIP
Site Info:

Flowing (Y/N):
Flow Rate:
Data Entry Status:
Data Src: 1
Date Received: 10/31/1990
Selected Flag: TRUE
Abandonment Rec:
Contractor: 1558
Form Version: 1
Owner:
County: OTTAWA-CARLETON
Lot: 003
Concession:
Concession Name:
Easting NAD83:
Northing NAD83:
Zone:
UTM Reliability:

Bore Hole Information

Bore Hole ID: 10046753
DP2BR:
Spatial Status:
Code OB:
Code OB Desc:
Open Hole:
Cluster Kind:
Date Completed: 09/21/1990
Remarks:
Location Method Desc: Not Applicable i.e. no UTM
Elevrc Desc:
Location Source Date:
Improvement Location Source:
Improvement Location Method:

Elevation:
Elevrc:
Zone: 18
East83:
North83:
Org CS:
UTMRC: 9
UTMRC Desc: unknown UTM
Location Method: na

Source Revision Comment:
Supplier Comment:

Overburden and Bedrock
Materials Interval

Formation ID: 931059750
Layer: 1
Color: 6
General Color: BROWN
Material 1: 05
Material 1 Desc: CLAY
Material 2: 79
Material 2 Desc: PACKED
Material 3:
Material 3 Desc:
Formation Top Depth: 0.0
Formation End Depth: 25.0
Formation End Depth UOM: ft

Overburden and Bedrock
Materials Interval

Formation ID: 931059752
Layer: 3
Color: 3
General Color: BLUE
Material 1: 05
Material 1 Desc: CLAY
Material 2: 90
Material 2 Desc: VERY
Material 3: 85
Material 3 Desc: SOFT
Formation Top Depth: 39.0
Formation End Depth: 74.0
Formation End Depth UOM: ft

Overburden and Bedrock
Materials Interval

Formation ID: 931059753
Layer: 4
Color: 3
General Color: BLUE
Material 1: 05
Material 1 Desc: CLAY
Material 2: 85
Material 2 Desc: SOFT
Material 3:
Material 3 Desc:
Formation Top Depth: 74.0
Formation End Depth: 79.0
Formation End Depth UOM: ft

Overburden and Bedrock
Materials Interval

Formation ID: 931059755
Layer: 6
Color: 2
General Color: GREY
Material 1: 15
Material 1 Desc: LIMESTONE
Material 2: 74
Material 2 Desc: LAYERED
Material 3: 78

Material 3 Desc: MEDIUM-GRAINED
Formation Top Depth: 103.0
Formation End Depth: 310.0
Formation End Depth UOM: ft

Overburden and Bedrock
Materials Interval

Formation ID: 931059754
Layer: 5
Color: 2
General Color: GREY
Material 1: 14
Material 1 Desc: HARDPAN
Material 2: 11
Material 2 Desc: GRAVEL
Material 3: 79
Material 3 Desc: PACKED
Formation Top Depth: 79.0
Formation End Depth: 103.0
Formation End Depth UOM: ft

Overburden and Bedrock
Materials Interval

Formation ID: 931059751
Layer: 2
Color: 3
General Color: BLUE
Material 1: 05
Material 1 Desc: CLAY
Material 2: 85
Material 2 Desc: SOFT
Material 3:
Material 3 Desc:
Formation Top Depth: 25.0
Formation End Depth: 39.0
Formation End Depth UOM: ft

Method of Construction & Well
Use

Method Construction ID: 961525011
Method Construction Code: 1
Method Construction: Cable Tool
Other Method Construction:

Pipe Information

Pipe ID: 10595323
Casing No: 1
Comment:
Alt Name:

Construction Record - Casing

Casing ID: 930081882
Layer: 3
Material: 4
Open Hole or Material: OPEN HOLE
Depth From:
Depth To: 310.0
Casing Diameter: 6.0
Casing Diameter UOM: inch
Casing Depth UOM: ft

Construction Record - Casing

Casing ID: 930081880
Layer: 1
Material: 1
Open Hole or Material: STEEL
Depth From:
Depth To: 106.0
Casing Diameter: 6.0
Casing Diameter UOM: inch
Casing Depth UOM: ft

Construction Record - Casing

Casing ID: 930081881
Layer: 2
Material: 4
Open Hole or Material: OPEN HOLE
Depth From:
Depth To: 300.0
Casing Diameter: 6.0
Casing Diameter UOM: inch
Casing Depth UOM: ft

Results of Well Yield Testing

Pumping Test Method Desc: BAILER
Pump Test ID: 991525011
Pump Set At:
Static Level: 68.0
Final Level After Pumping: 105.0
Recommended Pump Depth: 250.0
Pumping Rate: 12.0
Flowing Rate:
Recommended Pump Rate: 5.0
Levels UOM: ft
Rate UOM: GPM
Water State After Test Code: 2
Water State After Test: CLOUDY
Pumping Test Method: 2
Pumping Duration HR: 1
Pumping Duration MIN: 0
Flowing: No

Draw Down & Recovery

Pump Test Detail ID: 934110603
Test Type: Draw Down
Test Duration: 15
Test Level: 105.0
Test Level UOM: ft

Draw Down & Recovery

Pump Test Detail ID: 934386010
Test Type: Draw Down
Test Duration: 30
Test Level: 105.0
Test Level UOM: ft

Draw Down & Recovery

Pump Test Detail ID: 934904163
Test Type: Draw Down
Test Duration: 60

Test Level: 105.0
Test Level UOM: ft

Draw Down & Recovery

Pump Test Detail ID: 934655789
Test Type: Draw Down
Test Duration: 45
Test Level: 105.0
Test Level UOM: ft

Water Details

Water ID: 933483830
Layer: 1
Kind Code: 5
Kind: Not stated
Water Found Depth: 185.0
Water Found Depth UOM: ft

Water Details

Water ID: 933483831
Layer: 2
Kind Code: 5
Kind: Not stated
Water Found Depth: 306.0
Water Found Depth UOM: ft

Site:
lot 3 ON

Database:
[WWIS](#)

Well ID: 1525010
Construction Date:
Use 1st: Domestic
Use 2nd:
Final Well Status: Water Supply
Water Type:
Casing Material:
Audit No: 80369
Tag:
Constructn Method:
Elevation (m):
Elevatn Reliability:
Depth to Bedrock:
Well Depth:
Overburden/Bedrock:
Pump Rate:
Static Water Level:
Clear/Cloudy:
Municipality: GLOUCESTER TOWNSHIP
Site Info:

Flowing (Y/N):
Flow Rate:
Data Entry Status:
Data Src: 1
Date Received: 10/31/1990
Selected Flag: TRUE
Abandonment Rec:
Contractor: 1558
Form Version: 1
Owner:
County: OTTAWA-CARLETON
Lot: 003
Concession:
Concession Name:
Easting NAD83:
Northing NAD83:
Zone:
UTM Reliability:

Bore Hole Information

Bore Hole ID: 10046752
DP2BR:
Spatial Status:
Code OB:
Code OB Desc:
Open Hole:
Cluster Kind:
Date Completed: 09/18/1990
Remarks:
Location Method Desc: Not Applicable i.e. no UTM
Elevrc Desc:

Elevation:
Elevrc:
Zone: 18
East83:
North83:
Org CS:
UTMRC: 9
UTMRC Desc: unknown UTM
Location Method: na

Location Source Date:
Improvement Location Source:
Improvement Location Method:
Source Revision Comment:
Supplier Comment:

Overburden and Bedrock
Materials Interval

Formation ID: 931059745
Layer: 2
Color: 3
General Color: BLUE
Material 1: 05
Material 1 Desc: CLAY
Material 2: 85
Material 2 Desc: SOFT
Material 3:
Material 3 Desc:
Formation Top Depth: 24.0
Formation End Depth: 43.0
Formation End Depth UOM: ft

Overburden and Bedrock
Materials Interval

Formation ID: 931059748
Layer: 5
Color: 2
General Color: GREY
Material 1: 14
Material 1 Desc: HARDPAN
Material 2: 11
Material 2 Desc: GRAVEL
Material 3: 79
Material 3 Desc: PACKED
Formation Top Depth: 94.0
Formation End Depth: 96.0
Formation End Depth UOM: ft

Overburden and Bedrock
Materials Interval

Formation ID: 931059744
Layer: 1
Color: 6
General Color: BROWN
Material 1: 05
Material 1 Desc: CLAY
Material 2: 79
Material 2 Desc: PACKED
Material 3:
Material 3 Desc:
Formation Top Depth: 0.0
Formation End Depth: 24.0
Formation End Depth UOM: ft

Overburden and Bedrock
Materials Interval

Formation ID: 931059747
Layer: 4
Color: 3
General Color: BLUE
Material 1: 05
Material 1 Desc: CLAY

Material 2: 79
Material 2 Desc: PACKED
Material 3:
Material 3 Desc:
Formation Top Depth: 85.0
Formation End Depth: 94.0
Formation End Depth UOM: ft

**Overburden and Bedrock
Materials Interval**

Formation ID: 931059746
Layer: 3
Color: 3
General Color: BLUE
Material 1: 05
Material 1 Desc: CLAY
Material 2: 90
Material 2 Desc: VERY
Material 3: 85
Material 3 Desc: SOFT
Formation Top Depth: 43.0
Formation End Depth: 85.0
Formation End Depth UOM: ft

**Overburden and Bedrock
Materials Interval**

Formation ID: 931059749
Layer: 6
Color: 2
General Color: GREY
Material 1: 15
Material 1 Desc: LIMESTONE
Material 2: 74
Material 2 Desc: LAYERED
Material 3: 78
Material 3 Desc: MEDIUM-GRAINED
Formation Top Depth: 96.0
Formation End Depth: 175.0
Formation End Depth UOM: ft

**Method of Construction & Well
Use**

Method Construction ID: 961525010
Method Construction Code: 5
Method Construction: Air Percussion
Other Method Construction:

Pipe Information

Pipe ID: 10595322
Casing No: 1
Comment:
Alt Name:

Construction Record - Casing

Casing ID: 930081879
Layer: 2
Material:
Open Hole or Material:
Depth From:
Depth To: 175.0
Casing Diameter: 6.0

Casing Diameter UOM: inch
Casing Depth UOM: ft

Construction Record - Casing

Casing ID: 930081878
Layer: 1
Material:
Open Hole or Material:
Depth From:
Depth To: 99.0
Casing Diameter: 6.0
Casing Diameter UOM: inch
Casing Depth UOM: ft

Results of Well Yield Testing

Pumping Test Method Desc: PUMP
Pump Test ID: 991525010
Pump Set At:
Static Level: 73.0
Final Level After Pumping: 100.0
Recommended Pump Depth: 150.0
Pumping Rate: 15.0
Flowing Rate:
Recommended Pump Rate: 5.0
Levels UOM: ft
Rate UOM: GPM
Water State After Test Code: 1
Water State After Test: CLEAR
Pumping Test Method: 1
Pumping Duration HR: 1
Pumping Duration MIN: 0
Flowing: No

Draw Down & Recovery

Pump Test Detail ID: 934904162
Test Type: Draw Down
Test Duration: 60
Test Level: 100.0
Test Level UOM: ft

Draw Down & Recovery

Pump Test Detail ID: 934110602
Test Type: Draw Down
Test Duration: 15
Test Level: 100.0
Test Level UOM: ft

Draw Down & Recovery

Pump Test Detail ID: 934386009
Test Type: Draw Down
Test Duration: 30
Test Level: 100.0
Test Level UOM: ft

Draw Down & Recovery

Pump Test Detail ID: 934655788
Test Type: Draw Down
Test Duration: 45
Test Level: 100.0

Test Level UOM: ft

Water Details

Water ID: 933483829
Layer: 1
Kind Code: 5
Kind: Not stated
Water Found Depth: 168.0
Water Found Depth UOM: ft

Appendix: Database Descriptions

*Environmental Risk Information Services (ERIS) can search the following databases. The extent of historical information varies with each database and current information is determined by what is publicly available to ERIS at the time of update. **Note:** Databases denoted with " * " indicates that the database will no longer be updated. See the individual database description for more information.*

Abandoned Aggregate Inventory:

Provincial

AAGR

The MAAP Program maintains a database of abandoned pits and quarries. Please note that the database is only referenced by lot and concession and city/town location. The database provides information regarding the location, type, size, land use, status and general comments.*

Government Publication Date: Sept 2002*

Aggregate Inventory:

Provincial

AGR

This database of licensed and permitted pits and quarries is maintained by the Ontario Ministry of Natural Resources and Forestry (MNRF), as regulated under the Aggregate Resources Act, R.S.O. 1990. Aggregate site data has been divided into active and inactive sites. Active sites may be further subdivided into partial surrenders. In partial surrenders, defined areas of a site are inactive while the rest of the site remains active.

Government Publication Date: Up to Nov 2023

Abandoned Mine Information System:

Provincial

AMIS

The Abandoned Mines Information System contains data on known abandoned and inactive mines located on both Crown and privately held lands. The information was provided by the Ministry of Northern Development and Mines (MNDM), with the following disclaimer: "the database provided has been compiled from various sources, and the Ministry of Northern Development and Mines makes no representation and takes no responsibility that such information is accurate, current or complete". Reported information includes official mine name, status, background information, mine start/end date, primary commodity, mine features, hazards and remediation.

Government Publication Date: 1800-Apr 2024

Anderson's Waste Disposal Sites:

Private

ANDR

The information provided in this database was collected by examining various historical documents which aimed to characterize the likely position of former waste disposal sites from 1860 to present. The research initiative behind the creation of this database was to identify those sites that are missing from the Ontario MOE Waste Disposal Site Inventory, as well as to provide revisions and corrections to the positions and descriptions of sites currently listed in the MOE inventory. In addition to historic waste disposal facilities, the database also identifies certain auto wreckers and scrap yards that have been extrapolated from documentary sources. Please note that the data is not warranted to be complete, exhaustive or authoritative. The information was collected for research purposes only.

Government Publication Date: 1860s-Present

Aboveground Storage Tanks:

Provincial

AST

Historical listing of aboveground storage tanks made available by the Department of Natural Resources and Forestry. Includes tanks used to hold water or petroleum. This dataset has been retired as of September 25, 2014 and will no longer be updated.

Government Publication Date: May 31, 2014

Automobile Wrecking & Supplies:

Private

AUWR

This database provides an inventory of known locations that are involved in the scrap metal, automobile wrecking/recycling, and automobile parts & supplies industry. Information is provided on the company name, location and business type.

Government Publication Date: 1999-Apr 30, 2024

Borehole:

Provincial

BORE

A borehole is the generalized term for any narrow shaft drilled in the ground, either vertically or horizontally. The information here includes geotechnical investigations or environmental site assessments, mineral exploration, or as a pilot hole for installing piers or underground utilities. Information is from many sources such as the Ministry of Transportation (MTO) boreholes from engineering reports and projects from the 1950 to 1990's in Southern Ontario. Boreholes from the Ontario Geological Survey (OGS) including The Urban Geology Analysis Information System (UGAIS) and the York Peel Durham Toronto (YPDT) database of the Conservation Authority Moraine Coalition. This database will include fields such as location, stratigraphy, depth, elevation, year drilled, etc. For all water well data or oil and gas well data for Ontario please refer to WWIS and OOGW.

Government Publication Date: 1875-Jul 2018

Certificates of Approval:Provincial [CA](#)

This database contains the following types of approvals: Air & Noise, Industrial Sewage, Municipal & Private Sewage, Waste Management Systems and Renewable Energy Approvals. The MOE in Ontario states that any facility that releases emissions to the atmosphere, discharges contaminants to ground or surface water, provides potable water supplies, or stores, transports or disposes of waste, must have a Certificate of Approval before it can operate lawfully. Fields include approval number, business name, address, approval date, approval type and status. This database will no longer be updated, as CofA's have been replaced by either Environmental Activity and Sector Registry (EASR) or Environmental Compliance Approval (ECA). Please refer to those individual databases for any information after Oct.31, 2011.

Government Publication Date: 1985-Oct 30, 2011*

Dry Cleaning Facilities:Federal [CDRY](#)

List of dry cleaning facilities made available by Environment and Climate Change Canada. Environment and Climate Change Canada's Tetrachloroethylene (Use in Dry Cleaning and Reporting Requirements) Regulations (SOR/2003-79) are intended to reduce releases of tetrachloroethylene to the environment from dry cleaning facilities.

Government Publication Date: Jan 2004-Dec 2022

Commercial Fuel Oil Tanks:Provincial [CFOT](#)

Locations of commercial underground fuel oil tanks. This is not a comprehensive or complete inventory of commercial fuel tanks in the province; this listing is a copy of records of registered commercial underground fuel oil tanks obtained under Access to Public Information.

Note that the following types of tanks do not require registration: waste oil tanks in apartments, office buildings, residences, etc.; aboveground gas or diesel tanks. Records are not verified for accuracy or completeness.

Government Publication Date: Oct 2023

Chemical Manufacturers and Distributors:Private [CHEM](#)

This database includes information from both a one time study conducted in 1992 and private source and is a listing of facilities that manufacture or distribute chemicals. The production of these chemical substances may involve one or more chemical reactions and/or chemical separation processes (i.e. fractionation, solvent extraction, crystallization, etc.).

Government Publication Date: 1999-Jan 31, 2020

Chemical Register:Private [CHM](#)

This database includes a listing of locations of facilities within the Province or Territory that either manufacture and/or distributes chemicals.

Government Publication Date: 1999-Apr 30, 2024

Compressed Natural Gas Stations:Private [CNG](#)

Canada has a network of public access compressed natural gas (CNG) refuelling stations. These stations dispense natural gas in compressed form at 3,000 pounds per square inch (psi), the pressure which is allowed within the current Canadian codes and standards. The majority of natural gas refuelling is located at existing retail gasoline that have a separate refuelling island for natural gas. This list of stations is made available by the Canadian Natural Gas Vehicle Alliance.

Government Publication Date: Dec 2012 -May 2024

Inventory of Coal Gasification Plants and Coal Tar Sites:Provincial [COAL](#)

This inventory includes both the "Inventory of Coal Gasification Plant Waste Sites in Ontario-April 1987" and the Inventory of Industrial Sites Producing or Using Coal Tar and Related Tars in Ontario-November 1988) collected by the MOE. It identifies industrial sites that produced and continue to produce or use coal tar and other related tars. Detailed information is available and includes: facility type, size, land use, information on adjoining properties, soil condition, site operators/occupants, site description, potential environmental impacts and historic maps available. This was a one-time inventory.*

Government Publication Date: Apr 1987 and Nov 1988*

Compliance and Convictions:Provincial [CONV](#)

This database summarizes the fines and convictions handed down by the Ontario courts beginning in 1989. Companies and individuals named here have been found guilty of environmental offenses in Ontario courts of law.

Government Publication Date: 1989-Oct 2024

Certificates of Property Use:Provincial [CPU](#)

This is a subset taken from Ontario's Environmental Registry (EBR) database. It will include CPU's on the registry such as (EPA s. 168.6) - Certificate of Property Use.

Government Publication Date: 1994 - Oct 31, 2024

Drill Hole Database:

Provincial

[DRL](#)

The Ontario Drill Hole Database (ODHD) is offered by the Province of Ontario's Ministry of Mines. The dataset contains information for over 164,000 percussion, overburden, sonic and diamond-drill holes. The presence of assay results with cutoff values for gold, silver, copper, zinc, lead, nickel and platinum group elements is noted. Drill hole data are compiled from assessment files that have been submitted to the ministry in accordance with the Ontario Mining Act (OMA). Source assessment file numbers are captured for cross reference with the Ontario Assessment File Database (OAFD). Please note that limited data is available for southern Ontario, as it was the last area to be completed. The database was created when surveys submitted to the Ministry were converted in the Assessment File Research Image Database (AFRI) project. However, the degree of accuracy (coordinates) as to the exact location of drill holes is dependent upon the source document submitted. Levels of accuracy used to locate holes are: centering on the mining claim; a sketch of the mining claim; a 1:50,000 map; a detailed company map; or from submitted a "Report of Work".

Government Publication Date: 1886 - Aug 2024**Delisted Fuel Tanks:**

Provincial

[DTNK](#)

List of fuel storage tank sites that were once found in - and have since been removed from - the list of fuel storage tanks made available by the regulatory agency under Access to Public Information.

Government Publication Date: Oct 2023**Environmental Activity and Sector Registry:**

Provincial

[EASR](#)

On October 31, 2011, a smarter, faster environmental approvals system came into effect in Ontario. The EASR allows businesses to register certain activities with the ministry, rather than apply for an approval. The registry is available for common systems and processes, to which preset rules of operation can be applied. The EASR is currently available for: heating systems, standby power systems and automotive refinishing. Businesses whose activities aren't subject to the EASR may apply for an ECA (Environmental Compliance Approval). Please see our ECA database.

Government Publication Date: Oct 2011-Oct 31, 2024**Environmental Registry:**

Provincial

[EBR](#)

The Environmental Registry lists proposals, decisions and exceptions regarding policies, Acts, instruments, or regulations that could significantly affect the environment. Through the Registry, thirteen provincial ministries notify the public of upcoming proposals and invite their comments. For example, if a local business is requesting a permit, license, or certificate of approval to release substances into the air or water; these are notified on the registry. Data includes: Approval for discharge into the natural environment other than water (i.e. Air) - EPA s. 9, Approval for sewage works - OWRA s. 53(1), and EPA s. 27 - Approval for a waste disposal site. For information regarding Permit to Take Water (PTTW), Certificate of Property Use (CPU) and (ORD) Orders please refer to those individual databases.

Government Publication Date: 1994 - Oct 31, 2024**Environmental Compliance Approval:**

Provincial

[ECA](#)

On October 31, 2011, a smarter, faster environmental approvals system came into effect in Ontario. In the past, a business had to apply for multiple approvals (known as certificates of approval) for individual processes and pieces of equipment. Today, a business either registers itself, or applies for a single approval, depending on the types of activities it conducts. Businesses whose activities aren't subject to the EASR may apply for an ECA. A single ECA addresses all of a business's emissions, discharges and wastes. Separate approvals for air, noise and waste are no longer required. This database will also include Renewable Energy Approvals. For certificates of approval prior to Nov 1st, 2011, please refer to the CA database. For all Waste Disposal Sites please refer to the WDS database.

Government Publication Date: Oct 2011-Oct 31, 2024**Environmental Effects Monitoring:**

Federal

[EEM](#)

The Environmental Effects Monitoring program assesses the effects of effluent from industrial or other sources on fish, fish habitat and human usage of fisheries resources. Since 1992, pulp and paper mills have been required to conduct EEM studies under the Pulp and Paper Effluent Regulations. This database provides information on the mill name, geographical location and sub-lethal toxicity data.

Government Publication Date: 1992-2007***ERIS Historical Searches:**

Private

[EHS](#)

ERIS has compiled a database of all environmental risk reports completed since March 1999. Available fields for this database include: site location, date of report, type of report, and search radius. As per all other databases, the ERIS database can be referenced on both the map and "Statistical Profile" page.

Government Publication Date: 1999-Aug 31, 2024**Environmental Issues Inventory System:**

Federal

[EIIS](#)

The Environmental Issues Inventory System was developed through the implementation of the Environmental Issues and Remediation Plan. This plan was established to determine the location and severity of contaminated sites on inhabited First Nation reserves, and where necessary, to remediate those that posed a risk to health and safety; and to prevent future environmental problems. The EIIS provides information on the reserve under investigation, inventory number, name of site, environmental issue, site action (Remediation, Site Assessment), and date investigation completed.

Government Publication Date: 1992-2001*

Emergency Management Historical Event:

Provincial

EMHE

List of locations of historical occurrences of emergency events, including those assigned to the Ministry of Natural Resources by Order-In-Council (OIC) under the Emergency Management and Civil Protection Act, as well as events where MNR provided requested emergency response assistance. Many of these events will have involved community evacuations, significant structural loss, and/or involvement of MNR emergency response staff. These events fall into one of ten (10) type categories: Dam Failure; Drought / Low Water; Erosion; Flood; Forest Fire; Soil and Bedrock Instability; Petroleum Resource Center Event, EMO Requested Assistance, Continuity of Operations Event, Other Requested Assistance. EMHE record details are reproduced by ERIIS under License with the Ontario Ministry of Natural Resources © Queen's Printer for Ontario, 2017.

Government Publication Date: Apr 30, 2022**Environmental Penalty Annual Report:**

Provincial

EPAR

This database contains data from Ontario's annual environmental penalty report published by the Ministry of the Environment and Climate Change. These reports provide information on environmental penalties for land or water violations issued to companies in one of the nine industrial sectors covered by the Municipal Industrial Strategy for Abatement (MISA) regulations.

Government Publication Date: Jan 1, 2011 - Dec 31, 2023**List of Expired Fuels Safety Facilities:**

Provincial

EXP

List of facilities and tanks for which there was once a fuel registration. This is not a comprehensive or complete inventory of expired tanks/tank facilities in the province; this listing is a copy of previously registered tanks and facilities obtained under Access to Public Information. Includes private fuel outlets, bulk plants, fuel oil tanks, gasoline stations, marinas, propane filling stations, liquid fuel tanks, piping systems, etc; includes tanks which have been removed from the ground.

Notes: registration was not required for private fuel underground/aboveground storage tanks prior to January 1990, nor for furnace oil tanks prior to May 1, 2002; registration is not required for waste oil tanks in apartments, office buildings, residences, etc., or aboveground gas or diesel tanks. Records are not verified for accuracy or completeness.

Government Publication Date: Oct 2023**Federal Convictions:**

Federal

FCON

Environment Canada maintains a database referred to as the "Environmental Registry" that details prosecutions under the Canadian Environmental Protection Act (CEPA) and the Fisheries Act (FA). Information is provided on the company name, location, charge date, offence and penalty.

Government Publication Date: 1988-Jun 2007***Contaminated Sites on Federal Land:**

Federal

FCS

The Federal Contaminated Sites Inventory includes information on known federal contaminated sites under the custodianship of departments, agencies and consolidated Crown corporations as well as those that are being or have been investigated to determine whether they have contamination arising from past use that could pose a risk to human health or the environment. The inventory also includes non-federal contaminated sites for which the Government of Canada has accepted some or all financial responsibility. It does not include sites where contamination has been caused by, and which are under the control of, enterprise Crown corporations, private individuals, firms or other levels of government. Includes fire training sites and sites at which Per- and Polyfluoroalkyl Substances (PFAS) are a concern.

Government Publication Date: Jun 2000-Sep 2024**Fisheries & Oceans Fuel Tanks:**

Federal

FOFT

Fisheries & Oceans Canada maintains an inventory of aboveground & underground fuel storage tanks located on Fisheries & Oceans property or controlled by DFO. Our inventory provides information on the site name, location, tank owner, tank operator, facility type, storage tank location, tank contents & capacity, and date of tank installation.

Government Publication Date: 1964-Sep 2019**Federal Identification Registry for Storage Tank Systems (FIRSTS):**

Federal

FRST

A list of federally regulated Storage tanks from the Federal Identification Registry for Storage Tank Systems (FIRSTS). FIRSTS is Environment and Climate Change Canada's database of storage tank systems subject to the Storage Tank for Petroleum Products and Allied Petroleum Products Regulations. The main objective of the Regulations is to prevent soil and groundwater contamination from storage tank systems located on federal and aboriginal lands. Storage tank systems that do not have a valid identification number displayed in a readily visible location on or near the storage tank system may be refused product delivery.

Government Publication Date: Oct 31, 2021**Fuel Storage Tank:**

Provincial

FST

List of registered private and retail fuel storage tanks. This is not a comprehensive or complete inventory of private and retail fuel storage tanks in the province; this listing is a copy of registered private and retail fuel storage tanks, obtained under Access to Public Information.

Notes: registration was not required for private fuel underground/aboveground storage tanks prior to January 1990, nor for furnace oil tanks prior to May 1, 2002; registration is not required for waste oil tanks in apartments, office buildings, residences, etc., or aboveground gas or diesel tanks. Records are not verified for accuracy or completeness.

Government Publication Date: Oct 2023

Fuel Storage Tank - Historic:

Provincial

FSTH

The Fuels Safety Branch of the Ontario Ministry of Consumer and Commercial Relations maintained a database of all registered private fuel storage tanks. Public records of private fuel storage tanks are only available since the registration became effective in September 1989. This information is now collected by the Technical Standards and Safety Authority.

Government Publication Date: Pre-Jan 2010*

Ontario Regulation 347 Waste Generators Summary:

Provincial

GEN

Regulation 347 of the Ontario EPA defines a waste generation site as any site, equipment and/or operation involved in the production, collection, handling and/or storage of regulated wastes. A generator of regulated waste is required to register the waste generation site and each waste produced, collected, handled, or stored at the site. This database contains the registration number, company name and address of registered generators including the types of hazardous wastes generated. It includes data on waste generating facilities such as: drycleaners, waste treatment and disposal facilities, machine shops, electric power distribution etc. This information is a summary of all years from 1986 including the most currently available data. Some records may contain, within the company name, the phrase "See & Use..." followed by a series of letters and numbers. This occurs when one company is amalgamated with or taken over by another registered company. The number listed as "See & Use", refers to the new ownership and the other identification number refers to the original ownership. This phrase serves as a link between the 2 companies until operations have been fully transferred.

Government Publication Date: 1986-Oct 31, 2022

Greenhouse Gas Emissions from Large Facilities:

Federal

GHG

List of greenhouse gas emissions from large facilities made available by Environment Canada. Greenhouse gas emissions in kilotonnes of carbon dioxide equivalents (kt CO₂ eq).

Government Publication Date: 2013-Dec 2022

TSSA Historic Incidents:

Provincial

HINC

List of historic incidences of spills and leaks of diesel, fuel oil, gasoline, natural gas, propane, and hydrogen recorded by the TSSA in their previous incident tracking system. The TSSA's Fuels Safety Program administers the Technical Standards & Safety Act 2000, providing fuel-related safety services associated with the safe transportation, storage, handling and use of fuels such as gasoline, diesel, propane, natural gas and hydrogen. Under this Act, the TSSA regulates fuel suppliers, storage facilities, transport trucks, pipelines, contractors and equipment or appliances that use fuels. Records are not verified for accuracy or completeness. This is not a comprehensive or complete inventory of historical fuel spills and leaks in the province. This listing is a copy of the data captured at one moment in time and is hence limited by the record date provided here.

Government Publication Date: 2006-June 2009*

Indian & Northern Affairs Fuel Tanks:

Federal

IAFT

The Department of Indian & Northern Affairs Canada (INAC) maintains an inventory of aboveground & underground fuel storage tanks located on both federal and crown land. Our inventory provides information on the reserve name, location, facility type, site/facility name, tank type, material & ID number, tank contents & capacity, and date of tank installation.

Government Publication Date: 1950-Aug 2003*

Fuel Oil Spills and Leaks:

Provincial

INC

Listing of spills and leaks of diesel, fuel oil, gasoline, natural gas, propane, and hydrogen reported to the Spills Action Centre (SAC). This is not a comprehensive or complete inventory of fuel-related leaks, spills, and incidents in the province; this listing is a copy of incidents reported to the SAC, obtained under Access to Public Information. Includes incidents from fuel-related hazards such as spills, fires, and explosions. Records are not verified for accuracy or completeness.

Government Publication Date: 31 Oct, 2023

Landfill Inventory Management Ontario:

Provincial

LIMO

The Landfill Inventory Management Ontario (LIMO) database is updated every year, as the Ministry of the Environment, Conservation and Parks compiles new and updated information. Includes small and large landfills currently operating as well as those which are closed and historic. Operators of larger landfills provide landfill information for the previous operating year to the ministry for LIMO including: estimated amount of total waste received, landfill capacity, estimated total remaining landfill capacity, fill rates, engineering designs, reporting and monitoring details, size of location, service area, approved waste types, leachate of site treatment, contaminant attenuation zone and more. The small landfills include information such as site owner, site location and certificate of approval # and status.

Government Publication Date: Mar 31, 2022

Canadian Mine Locations:

Private

MINE

This information is collected from the Canadian & American Mines Handbook. The Mines database is a national database that provides over 290 listings on mines (listed as public companies) dealing primarily with precious metals and hard rocks. Listed are mines that are currently in operation, closed, suspended, or are still being developed (advanced projects). Their locations are provided as geographic coordinates (x, y and/or longitude, latitude). As of 2002, data pertaining to Canadian smelters and refineries has been appended to this database.

Government Publication Date: 1998-2009*

Mineral Occurrences:

Provincial

MNR

In the early 70's, the Ministry of Northern Development and Mines created an inventory of approximately 19,000 mineral occurrences in Ontario, in regard to metallic and industrial minerals, as well as some information on building stones and aggregate deposits. Please note that the "Horizontal Positional Accuracy" is approximately +/- 200 m. Many reference elements for each record were derived from field sketches using pace or chain/tape measurements against claim posts or topographic features in the area. The primary limiting factor for the level of positional accuracy is the scale of the source material. The testing of horizontal accuracy of the source materials was accomplished by comparing the plan metric (X and Y) coordinates of that point with the coordinates of the same point as defined from a source of higher accuracy.

Government Publication Date: 1846-Feb 2024

National Analysis of Trends in Emergencies System (NATES):

Federal

NATE

In 1974 Environment Canada established the National Analysis of Trends in Emergencies System (NATES) database, for the voluntary reporting of significant spill incidents. The data was to be used to assist in directing the work of the emergencies program. NATES ran from 1974 to 1994. Extensive information is available within this database including company names, place where the spill occurred, date of spill, cause, reason and source of spill, damage incurred, and amount, concentration, and volume of materials released.

Government Publication Date: 1974-1994*

Non-Compliance Reports:

Provincial

NCPL

The Ministry of the Environment provides information about non-compliant discharges of contaminants to air and water that exceed legal allowable limits, from regulated industrial and municipal facilities. A reported non-compliance failure may be in regard to a Control Order, Certificate of Approval, Sectoral Regulation or specific regulation/act.

Government Publication Date: Dec 31, 2022

National Defense & Canadian Forces Fuel Tanks:

Federal

NDFT

The Department of National Defense and the Canadian Forces maintains an inventory of all aboveground & underground fuel storage tanks located on DND lands. Our inventory provides information on the base name, location, tank type & capacity, tank contents, tank class, date of tank installation, date tank last used, and status of tank as of May 2001. This database will no longer be updated due to the new National Security protocols which have prohibited any release of this database.

Government Publication Date: Up to May 2001*

National Defense & Canadian Forces Spills:

Federal

NDSP

The Department of National Defense and the Canadian Forces maintains an inventory of spills to land and water. All spill sites have been classified under the "Transportation of Dangerous Goods Act - 1992". Our inventory provides information on the facility name, location, spill ID #, spill date, type of spill, as well as the quantity of substance spilled & recovered.

Government Publication Date: Mar 1999-Nov 2023

National Defence & Canadian Forces Waste Disposal Sites:

Federal

NDWD

The Department of National Defence and the Canadian Forces maintains an inventory of waste disposal sites located on DND lands. Where available, our inventory provides information on the base name, location, type of waste received, area of site, depth of site, year site opened/closed and status.

Government Publication Date: 2001-Apr 2007*

National Energy Board Pipeline Incidents:

Federal

NEBI

Locations of pipeline incidents from 2008 to present, made available by the Canada Energy Regulator (CER) - previously the National Energy Board (NEB). Includes incidents reported under the Onshore Pipeline Regulations and the Processing Plant Regulations related to pipelines under federal jurisdiction, does not include incident data related to pipelines under provincial or territorial jurisdiction.

Government Publication Date: 2008-Jun 30, 2021

National Energy Board Wells:

Federal

NEBP

The NEBW database contains information on onshore & offshore oil and gas wells that are outside provincial jurisdiction(s) and are thereby regulated by the National Energy Board. Data is provided regarding the operator, well name, well ID No./UWI, status, classification, well depth, spud and release date.

Government Publication Date: 1920-Feb 2003*

National Environmental Emergencies System (NEES):

Federal

NEES

In 2000, the Emergencies program implemented NEES, a reporting system for spills of hazardous substances. For the most part, this system only captured data from the Atlantic Provinces, some from Quebec and Ontario and a portion from British Columbia. Data for Alberta, Saskatchewan, Manitoba and the Territories was not captured. However, NEES is also a repository for previous Environment Canada spill datasets. NEES is composed of the historic datasets ' or Trends ' which dates from approximately 1974 to present. NEES Trends is a compilation of historic databases, which were merged and includes data from NATES (National Analysis of Trends in Emergencies System), ARTS (Atlantic Regional Trends System), and NEES. In 2001, the Emergencies Program determined that variations in reporting regimes and requirements between federal and provincial agencies made national spill reporting and trend analysis difficult to achieve. As a consequence, the department has focused efforts on capturing data on spills of substances which fall under its legislative authority only (CEPA and FA). As such, the NEES database will be decommissioned in December 2004.

Government Publication Date: 1974-2003***National PCB Inventory:**

Federal

NPCB

Environment Canada's National PCB inventory includes information on in-use PCB containing equipment in Canada including federal, provincial and private facilities. Federal out-of-service PCB containing equipment and PCB waste owned by the federal government or by federally regulated industries such as airlines, railway companies, broadcasting companies, telephone and telecommunications companies, pipeline companies, etc. are also listed. Although it is not Environment Canada's mandate to collect data on non-federal PCB waste, the National PCB inventory includes some information on provincial and private PCB waste and storage sites. Some addresses provided may be Head Office addresses and are not necessarily the location of where the waste is being used or stored.

Government Publication Date: 1988-2008***National Pollutant Release Inventory:**

Federal

NPR2

The National Pollutant Release Inventory (NPRI) is Canada's public inventory of pollutant releases (to air, water and land), disposals, and transfers for recycling. The inventory, managed by Environment and Climate Change Canada, tracks over 300 substances. Under the authority of the Canadian Environmental Protection Act (CEPA), owners or operators of facilities that meet published reporting requirements are required to report to the NPRI.

Government Publication Date: Feb 2024**National Pollutant Release Inventory - Historic:**

Federal

NPRI

Environment Canada has defined the National Pollutant Release Inventory ("NPRI") as a federal government initiative designed to collect comprehensive national data regarding releases to air, water, or land, and waste transfers for recycling for more than 300 listed substances. This data holds historic records; current records are found in NPR2.

Government Publication Date: 1993-May 2017**Oil and Gas Wells:**

Private

OGWE

The Nickle's Energy Group (publisher of the Daily Oil Bulletin) collects information on drilling activity including operator and well statistics. The well information database includes name, location, class, status and depth. The main Nickle's database is updated on a daily basis, however, this database is updated on a monthly basis. More information is available at www.nickles.com.

Government Publication Date: 1988-May 31, 2024**Ontario Oil and Gas Wells:**

Provincial

OOGW

In 1998, the Ministry of Natural Resources (MNR) handed over to the Ontario Oil, Gas and Salt Resources (OGSR) Corporation, the responsibility of maintaining a database of oil and gas wells drilled in Ontario. The OGSR Library has over 20,000+ wells in their database. Information available for all wells in the ERIS database includes well owner/operator, location, permit issue date, and well cap date, license number, status, depth and the primary target (rock unit) of the well being drilled. All geology/stratigraphy table information, plus all water table information is also provided for each well record.

Government Publication Date: 1800-Aug 2024**Inventory of PCB Storage Sites:**

Provincial

OPCB

The Ontario Ministry of Environment, Waste Management Branch, maintains an inventory of PCB storage sites within the province. Ontario Regulation 11/82 (Waste Management - PCB) and Regulation 347 (Generator Waste Management) under the Ontario EPA requires the registration of inactive PCB storage equipment and/or disposal sites of PCB waste with the Ontario Ministry of Environment. This database contains information on: 1) waste quantities; 2) major and minor sites storing liquid or solid waste; and 3) a waste storage inventory.

Government Publication Date: 1987-Oct 2004; 2012-Dec 2013**Orders:**

Provincial

ORD

This is a subset taken from Ontario's Environmental Registry (EBR) database. It will include Orders on the registry such as (EPA s. 17) - Order for remedial work, (EPA s. 18) - Order for preventative measures, (EPA s. 43) - Order for removal of waste and restoration of site, (EPA s. 44) - Order for conformity with Act for waste disposal sites, (EPA s. 136) - Order for performance of environmental measures.

Government Publication Date: 1994 - Oct 31, 2024

Canadian Pulp and Paper:

Private

PAP

This information is part of the Pulp and Paper Canada Directory. The Directory provides a comprehensive listing of the locations of pulp and paper mills and the products that they produce.

Government Publication Date: 1999, 2002, 2004, 2005, 2009-2014

Parks Canada Fuel Storage Tanks:

Federal

PCFT

Canadian Heritage maintains an inventory of known fuel storage tanks operated by Parks Canada, in both National Parks and at National Historic Sites. The database details information on site name, location, tank install/removal date, capacity, fuel type, facility type, tank design and owner/operator.

Government Publication Date: 1920-Jan 2005*

Pesticide Register:

Provincial

PES

The Ontario Ministry of the Environment and Climate Change maintains a database of licensed operators and vendors of registered pesticides.

Government Publication Date: Oct 2011-Oct 31, 2024

Ontario PFAS Spills:

Provincial

PFAS

This specific list of spills includes those incidents where one or more of the listed contaminants are identified in the PFAS Structure List and/or PFAS Chemicals Without Explicit Structure List made available by the United States Environmental Protection Agency (US EPA), is originally sourced from the Ministry of the Environment, Conservation and Parks spills related data. Information from 1988-2002 was part of the ORIS (Occurrence Reporting Information System). The SAC (Spills Action Centre) handles all spills reported in Ontario. Regulations for spills in Ontario are part of the MOE's Environmental Protection Act, Part X.

Government Publication Date: 1988-Mar 2024; May 2024

NPRI Reporters - PFAS Substances:

Federal

PFCH

The National Pollutant Release Inventory (NPRI) is Canada's public inventory of releases, disposals, and transfers, tracking over 320 pollutants. Per- and polyfluoroalkyl substances (PFAS) are a group of over 4,700 human-made substances for which adverse environmental and health effects have been observed. This listing of PFAS substance reporters includes those NPRI facilities that reported substances that are found in either: a) the Comprehensive Global Database of PFASs compiled by the Organisation for Economic Co-operation and Development (OECD), b) the US Environmental Protection Agency (US EPA) Master List of PFAS Substances, c) the US EPA list of PFAS chemicals without explicit structures, or d) the US EPA list of PFAS structures (encompassing the largest set of structures having sufficient levels of fluorination to potentially impart PFAS-type properties).

Government Publication Date: Feb 2024

Potential PFAS Handlers from NPRI:

Federal

PFHA

The National Pollutant Release Inventory (NPRI) is Canada's public inventory of releases, disposals, and transfers, tracking over 320 pollutants. Per- and polyfluoroalkyl substances (PFAS) are a group of over 4,700 human-made substances for which adverse environmental and health effects have been observed. This list of potential PFAS handlers includes those NPRI facilities that reported business activity (NAICS code) included in the US Environmental Protection Agency (US EPA) list of Potential PFAS-Handling Industry Sectors, further described as operating in industry sectors where literature reviews indicate that PFAS may be handled and/or released. Inclusion of a facility in this listing does not indicate that PFAS are being manufactured, processed, used, or released by the facility - these are facilities that potentially handle PFAS based on their industrial profile.

Government Publication Date: Feb 2024

Pipeline Incidents:

Provincial

PINC

List of pipeline incidents (strikes, leaks, spills). This is not a comprehensive or complete inventory of pipeline incidents in the province; this listing is an historical copy of records previously obtained under Access to Public Information. Records are not verified for accuracy or completeness.

Government Publication Date: Feb 28, 2021

Potential PFAS Handlers from EASR:

Provincial

PPHA

The Ontario Environmental Activity and Sector Registry (EASR), described in Ontario Regulation 245/11, allows businesses with less complex operations - and hence not requiring an Environmental Compliance Approval - to register their activities with the Ontario Ministry of the Environment, Conservation and Parks (MECP). This list of potential PFAS handlers includes those EASR facilities that reported business activity (NAICS code) included in the US Environmental Protection Agency (US EPA) list of Potential PFAS-Handling Industry Sectors, further described as operating in industry sectors where literature reviews indicate that PFAS may be handled and/or released. Inclusion of a facility in this listing does not indicate that PFAS are being manufactured, processed, used.

Government Publication Date: Jun 30, 2024

Private and Retail Fuel Storage Tanks:

Provincial

PRT

The Fuels Safety Branch of the Ontario Ministry of Consumer and Commercial Relations maintained a database of all registered private fuel storage tanks and licensed retail fuel outlets. This database includes an inventory of locations that have gasoline, oil, waste oil, natural gas and/or propane storage tanks on their property. The MCCR no longer collects this information. This information is now collected by the Technical Standards and Safety Authority (TSSA).

Government Publication Date: 1989-1996*

Permit to Take Water:

Provincial

PTTW

This is a subset taken from Ontario's Environmental Registry (EBR) database. It will include PTTW's on the registry such as OWRA s. 34 - Permit to take water.

Government Publication Date: 1994 - Oct 31, 2024

Ontario Regulation 347 Waste Receivers Summary:

Provincial

REC

Part V of the Ontario Environmental Protection Act ("EPA") regulates the disposal of regulated waste through an operating waste management system or a waste disposal site operated or used pursuant to the terms and conditions of a Certificate of Approval or a Provisional Certificate of Approval. Regulation 347 of the Ontario EPA defines a waste receiving site as any site or facility to which waste is transferred by a waste carrier. A receiver of regulated waste is required to register the waste receiving facility. This database represents registered receivers of regulated wastes, identified by registration number, company name and address, and includes receivers of waste such as: landfills, incinerators, transfer stations, PCB storage sites, sludge farms and water pollution control plants. This information is a summary of all years from 1986 including the most currently available data.

Government Publication Date: 1986-1990, 1992-2021

Record of Site Condition:

Provincial

RSC

The Record of Site Condition (RSC) is part of the Ministry of the Environment's Brownfields Environmental Site Registry. Protection from environmental cleanup orders for property owners is contingent upon documentation known as a record of site condition (RSC) being filed in the Environmental Site Registry. In order to file an RSC, the property must have been properly assessed and shown to meet the soil, sediment and groundwater standards appropriate for the use (such as residential) proposed to take place on the property. The Record of Site Condition Regulation (O. Reg. 153/04) details requirements related to site assessment and clean up. RSCs filed after July 1, 2011 will also be included as part of the new (O.Reg. 511/09). The Government of Ontario states that it is not responsible for the accuracy of the information in this Registry.

Government Publication Date: 1997-Sept 2001, Oct 2004-Nov 2024

Retail Fuel Storage Tanks:

Private

RST

This database includes an inventory of retail fuel outlet locations (including marinas) that have on their property gasoline, oil, waste oil, natural gas and / or propane storage tanks.

Government Publication Date: 1999-Apr 30, 2024

Scott's Manufacturing Directory:

Private

SCT

Scott's Directories is a data bank containing information on over 200,000 manufacturers across Canada. Even though Scott's listings are voluntary, it is the most comprehensive database of Canadian manufacturers available. Information concerning a company's address, plant size, and main products are included in this database.

Government Publication Date: 1992-Mar 2011*

Ontario Spills:

Provincial

SPL

List of spills and incidents made available by the Ministry of the Environment, Conservation and Parks. This database identifies information such as location (approximate), type and quantity of contaminant, date of spill, environmental impact, cause, nature of impact, etc. Information from 1988-2002 was part of the ORIS (Occurrence Reporting Information System). The SAC (Spills Action Centre) handles all spills reported in Ontario. Regulations for spills in Ontario are part of the MOE's Environmental Protection Act, Part X.

Government Publication Date: 1988-Jun 2024; Aug 2024; Oct 2024

Wastewater Discharger Registration Database:

Provincial

SRDS

Facilities that report either municipal treated wastewater effluent or industrial wastewater discharges under the Effluent Monitoring and Effluent Limits (EMEL) and Municipal/Industrial Strategy for Abatement Regulations. The Municipal/Industrial Strategy for Abatement (MISA) division of the Ontario Ministry of Environment keeps record of direct dischargers of toxic pollutants within nine sectors including: Electric Power Generation, Mining, Petroleum Refining, Organic Chemicals, Inorganic Chemicals, Pulp & Paper, Metal Casting, Iron & Steel, and Quarries.

Government Publication Date: 1990-Dec 31, 2021

Anderson's Storage Tanks:

Private

TANK

The information provided in this database was collected by examining various historical documents, which identified the location of former storage tanks, containing substances such as fuel, water, gas, oil, and other various types of miscellaneous products. Information is available in regard to business operating at tank site, tank location, permit year, permit & installation type, no. of tanks installed & configuration and tank capacity. Data contained within this database pertains only to the city of Toronto and is not warranted to be complete, exhaustive or authoritative. The information was collected for research purposes only.

Government Publication Date: 1915-1953*

Transport Canada Fuel Storage Tanks:

Federal

TCFT

List of fuel storage tanks currently or previously owned or operated by Transport Canada. This inventory also includes tanks on The Pickering Lands, which refers to 7,530 hectares (18,600 acres) of land in Pickering, Markham, and Uxbridge owned by the Government of Canada since 1972; properties on this land has been leased by the government since 1975, and falls under the Site Management Policy of Transport Canada, but is administered by Public Works and Government Services Canada. This inventory provides information on the site name, location, tank age, capacity and fuel type.

Government Publication Date: 1970 - Apr 2024

Variances for Abandonment of Underground Storage Tanks:

Provincial

VAR

Listing of variances granted for storage tank abandonment. This is not a comprehensive or complete inventory of tank abandonment variances in the province; this listing is a copy of tank abandonment variance records previously obtained under Access to Public Information. In Ontario, registered underground storage tanks must be removed within two years of disuse; if removal of a tank is not feasible, an application may be sought for a variance from this code requirement.

Records are not verified for accuracy or completeness.

Government Publication Date: Feb 28, 2022

Waste Disposal Sites - MOE CA Inventory:

Provincial

WDS

The Ontario Ministry of Environment, Waste Management Branch, maintains an inventory of known open (active or inactive) and closed disposal sites in the Province of Ontario. Active sites maintain a Certificate of Approval, are approved to receive and are receiving waste. Inactive sites maintain Certificate(s) of Approval but are not receiving waste. Closed sites are not receiving waste. The data contained within this database was compiled from the MOE's Certificate of Approval database. Locations of these sites may be cross-referenced to the Anderson database described under ERIS's Private Source Database section, by the CA number. All new Environmental Compliance Approvals handed out after Oct 31, 2011 for Waste Disposal Sites will still be found in this database.

Government Publication Date: Oct 2011 - Oct 31, 2024

Waste Disposal Sites - MOE 1991 Historical Approval Inventory:

Provincial

WDSH

In June 1991, the Ontario Ministry of Environment, Waste Management Branch, published the "June 1991 Waste Disposal Site Inventory", of all known active and closed waste disposal sites as of October 30st, 1990. For each "active" site as of October 31st 1990, information is provided on site location, site/CA number, waste type, site status and site classification. For each "closed" site as of October 31st 1990, information is provided on site location, site/CA number, closure date and site classification. Locations of these sites may be cross-referenced to the Anderson database described under ERIS's Private Source Database section, by the CA number.

Government Publication Date: Up to Oct 1990*

Water Well Information System:

Provincial

WWIS

This database describes locations and characteristics of water wells found within Ontario in accordance with Regulation 903. It includes such information as coordinates, construction date, well depth, primary and secondary use, pump rate, static water level, well status, etc. Also included are detailed stratigraphy information, approximate depth to bedrock and the approximate depth to the water table.

Government Publication Date: Dec 31 2023

Definitions

Database Descriptions: This section provides a detailed explanation for each database including: source, information available, time coverage, and acronyms used. They are listed in alphabetic order.

Detail Report: This is the section of the report which provides the most detail for each individual record. Records are summarized by location, starting with the project property followed by records in closest proximity.

Distance: The distance value is the distance between plotted points, not necessarily the distance between the sites' boundaries. All values are an approximation.

Direction: The direction value is the compass direction of the site in respect to the project property and/or center point of the report.

Elevation: The elevation value is taken from the location at which the records for the site address have been plotted. All values are an approximation. Source: Google Elevation API.

Executive Summary: This portion of the report is divided into 3 sections:

'Report Summary'- Displays a chart indicating how many records fall on the project property and, within the report search radii.

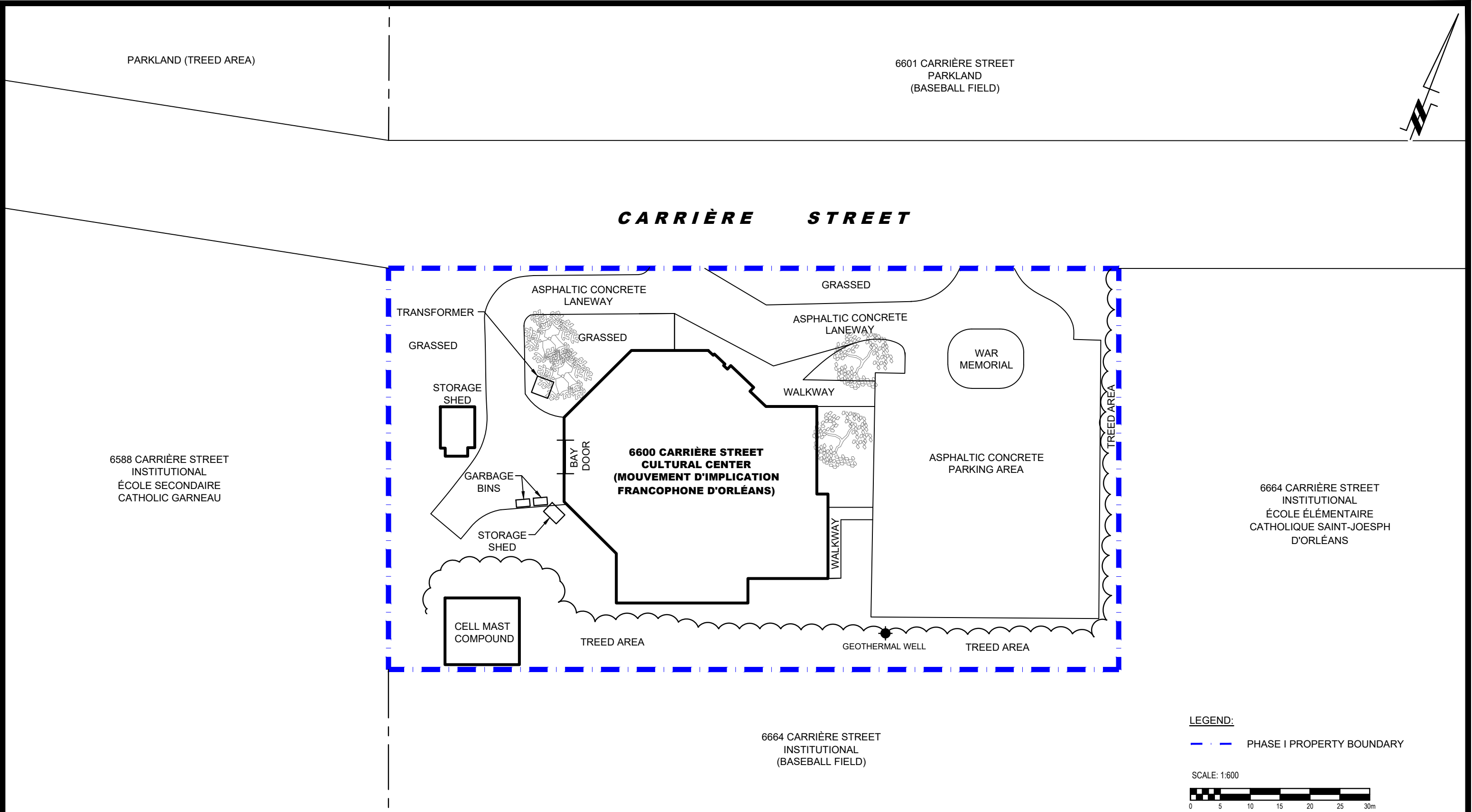
'Site Report Summary'-Project Property'- This section lists all the records which fall on the project property. For more details, see the 'Detail Report' section.

'Site Report Summary-Surrounding Properties'- This section summarizes all records on adjacent properties, listing them in order of proximity from the project property. For more details, see the 'Detail Report' section.

Map Key: The map key number is assigned according to closest proximity from the project property. Map Key numbers always start at #1. The project property will always have a map key of '1' if records are available. If there is a number in brackets beside the main number, this will indicate the number of records on that specific property. If there is no number in brackets, there is only one record for that property.

The symbol and colour used indicates 'elevation': the red inverted triangle will dictate 'ERIS Sites with Lower Elevation', the yellow triangle will dictate 'ERIS Sites with Higher Elevation' and the orange square will dictate 'ERIS Sites with Same Elevation.'


Unplottables: These are records that could not be mapped due to various reasons, including limited geographic information. These records may or may not be in your study area, and are included as reference.



LEGEND:

--- PHASE I PROPERTY BOUNDARY

SCALE: 1:600

<div><div><div>PATERSON GROUP</div><div>9 AURIGA DRIVE OTTAWA, ON K2E 7T9 TEL: (613) 226-7381</div></div></div>					OTTAWA, Title:	MOUVEMENT D'IMPLICATION FRANCOPHONE D'ORLÉANS PHASE I - ENVIRONMENTAL SITE ASSESSMENT UPDATE 6600 CARRIÈRE STREET ONTARIO	Scale:	1:600	Date:	01/2025
							Drawn by:	RCG	Report No.:	PE4476-LET.02
							Checked by:	JD	Dwg. No.:	PE4476-1
							Approved by:	MSD	Revision No.:	
	NO.	REVISIONS	DATE	INITIAL						

