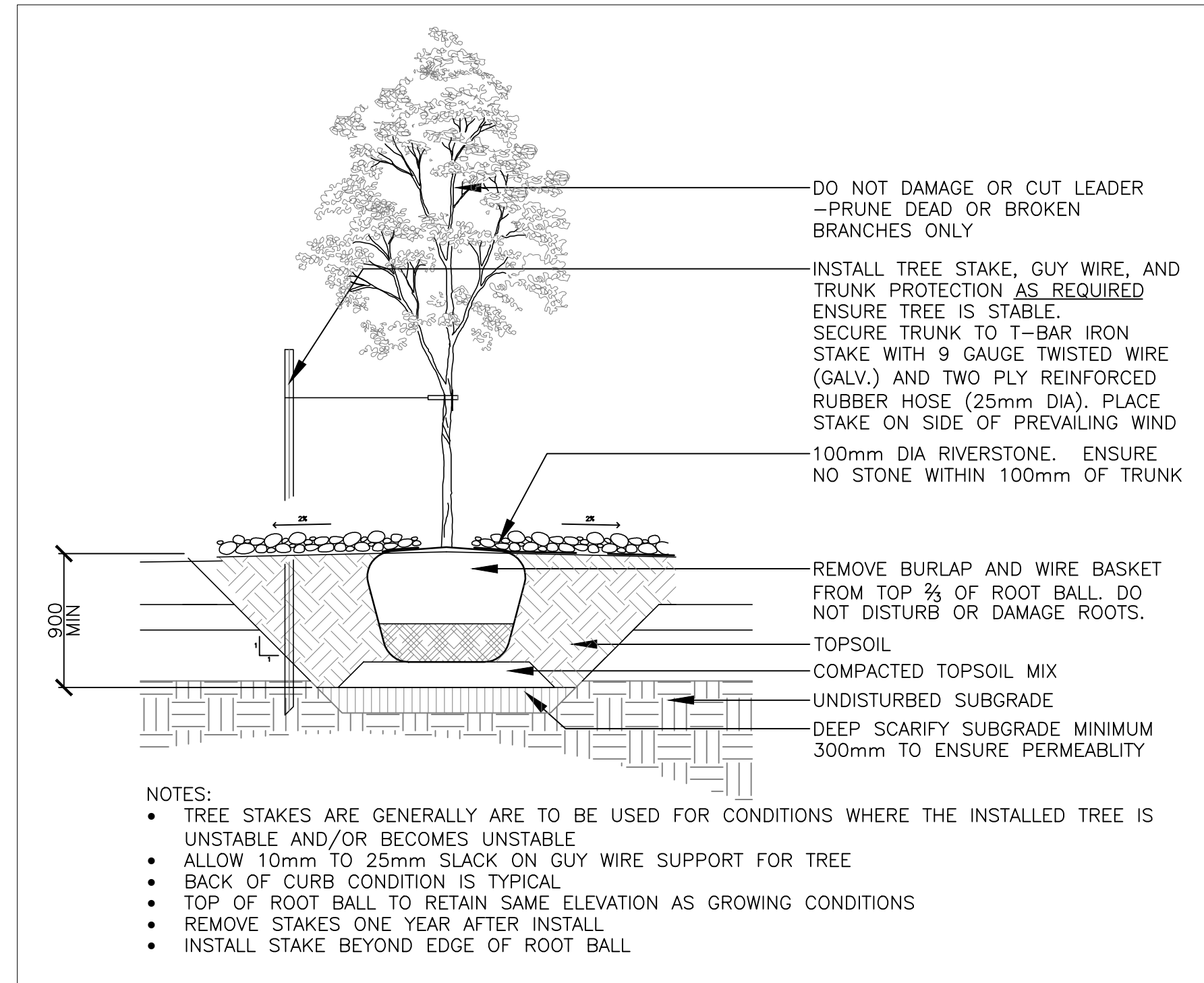


FOR

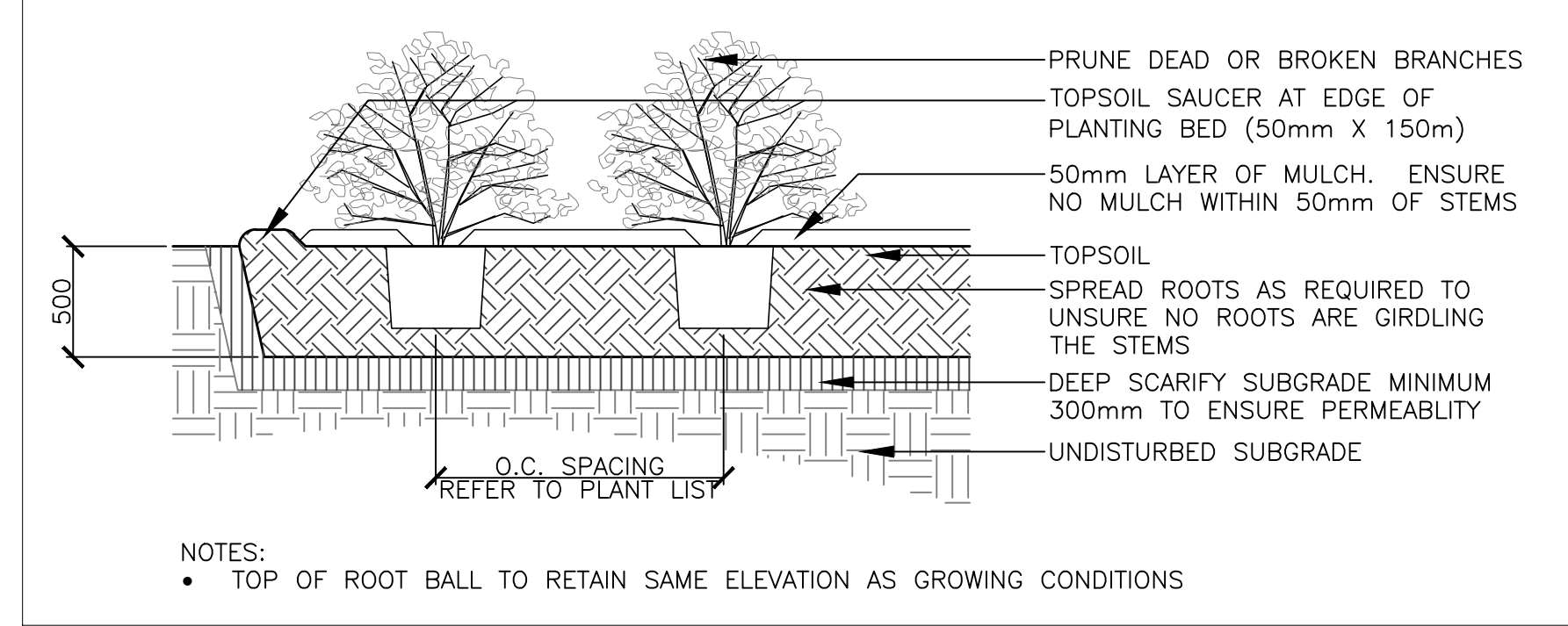


1011 Polytek Street OTTAWA, ON, CANADA K1S 9J3 PH: 613-744-8846

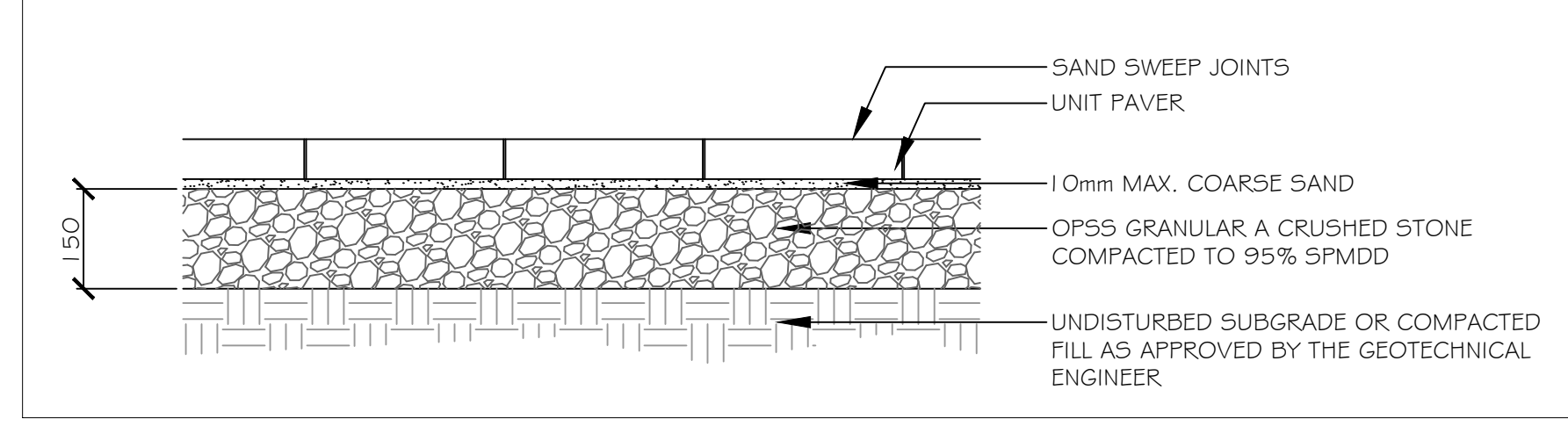
PREPARED IN COORDINATION WITH GEOTECHNICAL REPORT PREPARED BY PATERSON GROUP



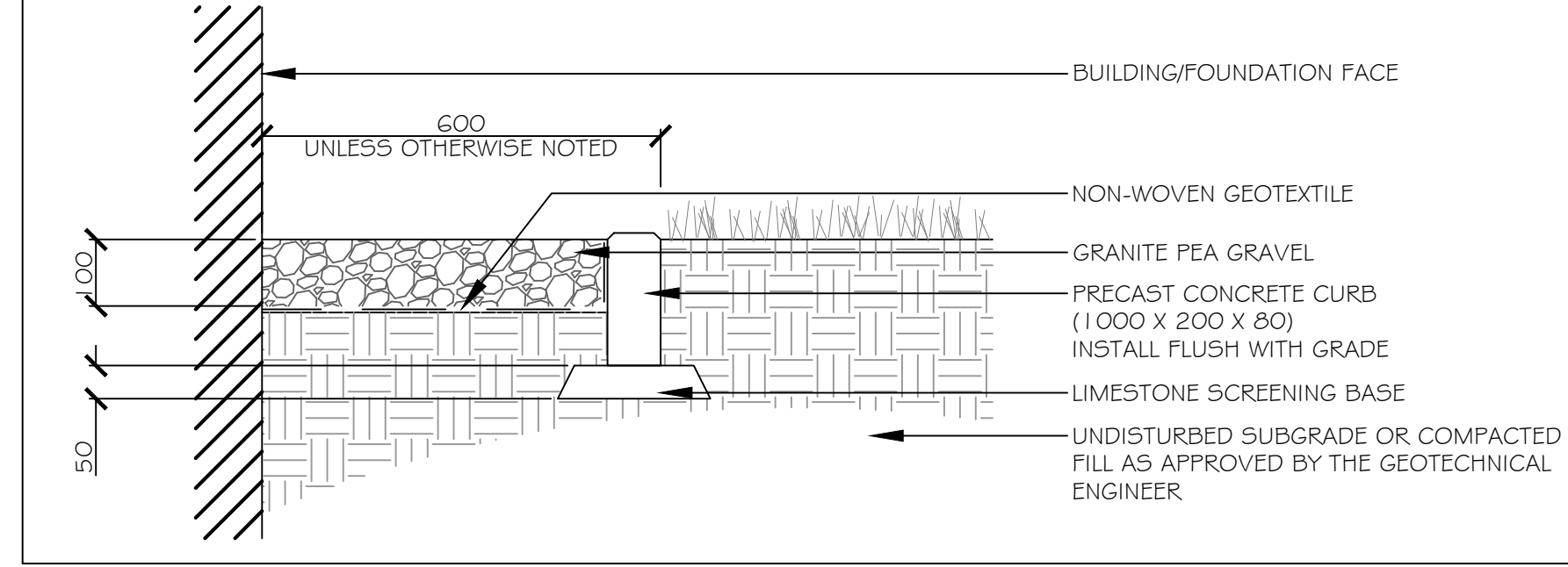
1 TREE PLANTING Scale: 1:30



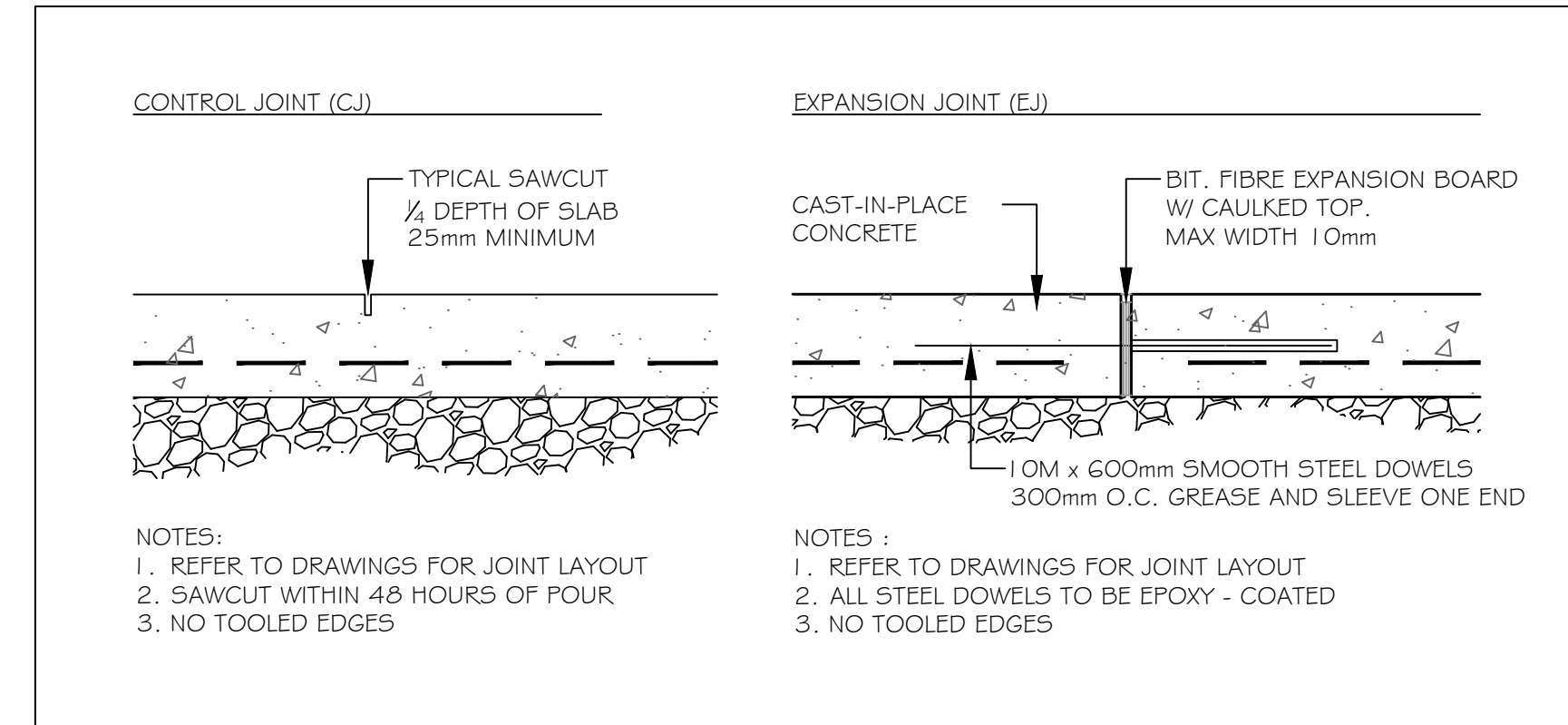
2 SHRUB PLANTING Scale: 1:30



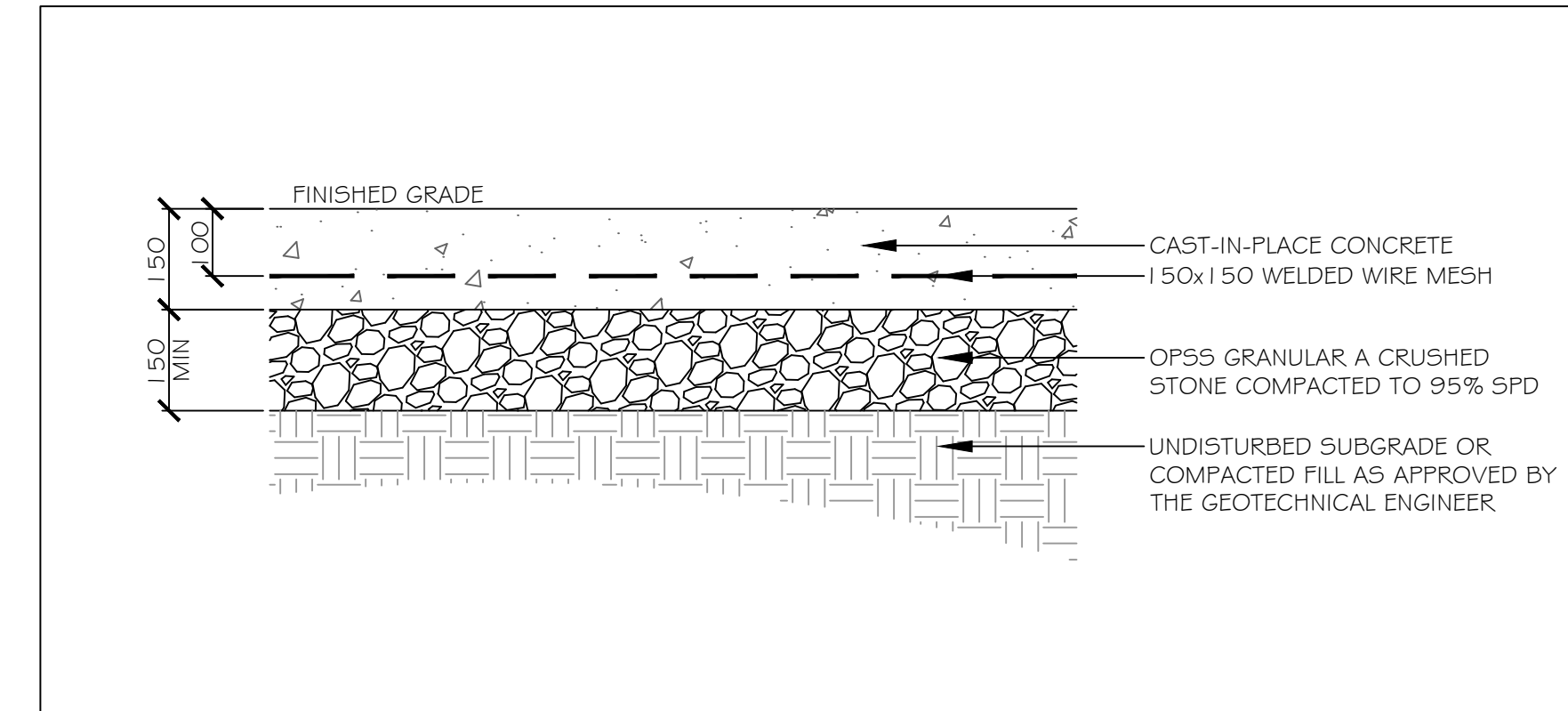
3 UNIT PAVER Scale: 1:100



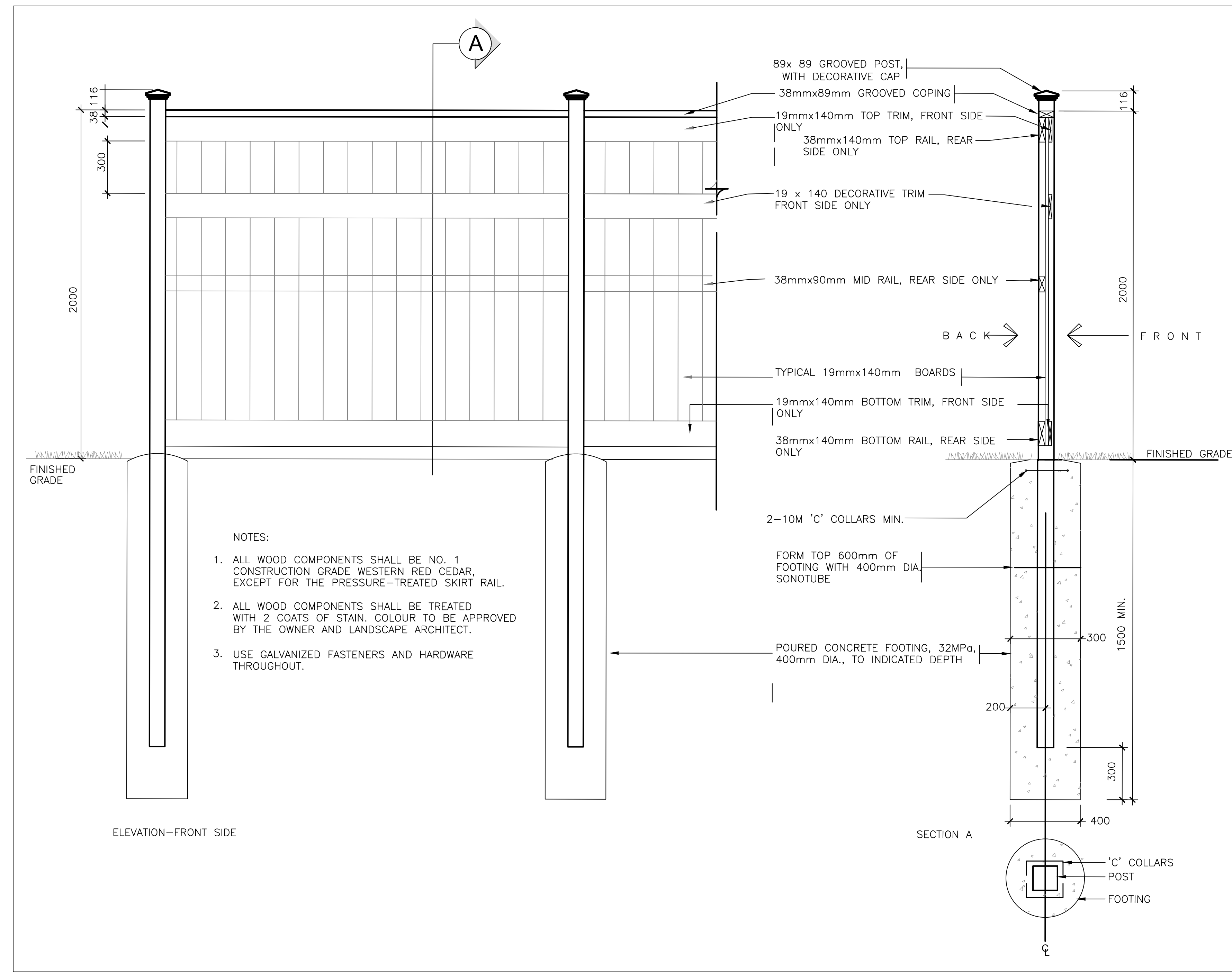
4 MAINTENANCE STRIP Scale: 1:100



5 concrete joints Scale: 1:100



6 concrete paving Scale: 1:100



7 PRIVACY FENCE Scale: 1:100

2	RESUBMITTED FOR REVIEW	FEB 07, 25
1	ISSUED FOR SPA	DEC 12, 24
NO.	REVISION:	DATE:

ALL MEASUREMENTS ARE IN MILLIMETERS UNLESS SPECIFIED OTHERWISE. DO NOT SCALE THE DRAWINGS. ALL DRAWINGS TO BE READ IN CONJUNCTION WITH CONTRACT SPECIFICATIONS.  
 COPYRIGHT RESERVED. THIS DRAWING IS THE EXCLUSIVE PROPERTY OF URBANTYPOLOGY INC. AND SHALL NOT BE REPRODUCED OR USED FOR PURPOSES OTHER THAN INTENDED BY THE OWNER, WITHOUT PERMISSION.  
 THIS DRAWING SHALL ONLY BE USED FOR CONSTRUCTION WHEN FIXED WITH A PROFESSIONAL SEAL AND SIGNATURE BY THE LANDSCAPE ARCHITECT. IT IS THE RESPONSIBILITY OF THE CONTRACTOR TO:  
 • VERIFY ALL DIMENSIONS AND CONDITIONS ON-SITE.  
 • SUPPORT ALL ERRORS AND/OR OMISSIONS TO THE CONTRACT ADMINISTRATOR.  
 • COMPLY WITH ALL PERTINENT CODES, BY-LAWS AND LAWS.  
 • VERIFY LOCATION OF ALL UNDERGROUND SERVICES AND UTILITIES WITH RESPECTIVE AUTHORITIES PRIOR TO COMMENCEMENT OF WORK.

PROJECT:  
**GASTOPS**  
 LOCATION:  
 3700 Twin Falls Place  
 Ottawa, Ontario, Canada

DRAWN: MC START DATE:  
 CHECKED: LM NOV 2024

DRAWING:  
**Gastops HQ Landscape Details**  
 SCALE: - PAGE SIZE: 24X36  
 PROJECT NUMBER: 23.16

NORTH: SHEET NO.:  
**L 1.2**