Geotechnical Engineering

Environmental Engineering

Hydrogeology

Geological Engineering

Materials Testing

Building Science

# patersongroup

## Phase I Environmental Site Assessment

168 and 174 Murray Street
Ottawa, Ontario

Prepared For

Mr. Changwan Yoo

June 9, 2022

Report: PE5717-1

**Paterson Group Inc.**

Consulting Engineers
154 Colonnade Road South
Ottawa (Nepean), Ontario
Canada K2E 7J5

Tel: (613) 226-7381
Fax: (613) 226-6344
www.patersongroup.ca

## TABLE OF CONTENTS

**EXECUTIVE SUMMARY ..... ii**
**1.0 INTRODUCTION ..... 1**
**2.0 PHASE I PROPERTY INFORMATION ..... 2**
**3.0 SCOPE OF INVESTIGATION ..... 3**
**4.0 RECORDS REVIEW ..... 4**
4.1 General ..... 4
4.2 Environmental Source Information ..... 9
4.3 Physical Setting Sources ..... 12
**5.0 INTERVIEWS ..... 15**
**6.0 SITE RECONNAISSANCE ..... 15**
6.1 General Requirements ..... 15
6.2 Specific Observations at the Phase I Property ..... 15
**7.0 REVIEW AND EVALUATION OF INFORMATION ..... 21**
7.1 Land Use History ..... 21
7.2 Conceptual Site Model ..... 27
**8.0 CONCLUSIONS ..... 30**
**9.0 STATEMENT OF LIMITATIONS ..... 32**
**10.0 REFERENCES ..... 33**

**List of Figures**

Figure 1 - Key Plan
Figure 2 - Topographic Map
Drawing PE5717-1 – Site Plan
Drawing PE5717-2 – Surrounding Land Use Plan

**List of Appendices**

Appendix 1 Survey Plan
Aerial Photographs
Site Photographs

Appendix 2 MECP Freedom of Information Search
City of Ottawa Historical Land Use Inventory Search
MECP Well Records
TSSA Correspondence
ERIS Database Report

Appendix 3 Qualifications of Assessors

# EXECUTIVE SUMMARY

Paterson Group was retained by Mr. Fernando Matos, on behalf of Mr. Changwan Yoo, to conduct a Phase I Environmental Site Assessment (Phase I-ESA) of the property addressed 168 and 174 Murray Street, in the City of Ottawa, Ontario. The purpose of this Phase I – Environmental Site Assessment was to research the past and current use of the site and study area and to identify any environmental concerns with the potential to have impacted the Phase I Property.

The Phase I Property was first developed with the existing residential structures prior to 1878. Between approximately 1888 and 1912, building additions were constructed along the south building face of both original structures. According to the historical research, the Phase I Property has been used exclusively for residential purposes following development, up to the present day.

Adjacent and neighbouring properties were historically used for commercial and residential purposes, with some institutional, parkland or community land use also present within the 250m study area. Several potentially contaminating activities, including former industrial operations, retail fuel outlets, body shops, automotive service garages, dry cleaners and a former landfill, were identified within the Phase I-ESA Study Area. Based on their respective distances and/or orientations with respect to the Phase I Property, in combination with redevelopment and/or information contained in our files, none of the PCAs are considered to have resulted in areas of potential environmental concern (APECs) on the Phase I Property.

Following the historical review, a site visit was conducted. The site is currently occupied by two 2-storey residential dwellings fronting onto Murray Street. The remainder of the site is occupied by a gravel laneway extending between the dwellings, and grassed area to the south of the dwellings. Wood fencing and a frame shed were also present on the Phase I Property. Neighbouring properties are used for primarily residential purposes, with commercial and community buildings present to the north of Murray Street, and fronting Cumberland Street, Clarence Street, and Dalhousie Street.

Based on the results of the Phase I - Environmental Site Assessment, it is our opinion that **a Phase II - Environmental Site Assessment is not required for the Phase I Property.**

## Recommendations

It is our understanding that the Phase I Property is to be redeveloped in the future. Based on the potential presence of hazardous building materials and designated substances within the Phase I Property buildings, a designated substance survey must be conducted prior to any demolition/renovation activities, in accordance with Ontario Regulation 490/09, under the Occupational Health and Safety Act, if one has not already been completed.

# 1.0 INTRODUCTION

At the request of Mr. Fernando Matos, Paterson Group (Paterson) conducted a Phase I Environmental Site Assessment (Phase I ESA) for the property addressed 168 and 174 Murray Street, in the City of Ottawa, Ontario, herein referred to as the Phase I Property. The purpose of this Phase I ESA was to research the past and current use of the site and study area and to identify any environmental concerns with the potential to have impacted the Phase I Property.

Paterson was engaged to conduct this Phase I ESA by Mr. Fernando Matos, on behalf of Mr. Changwan Yoo. Mr. Matos can be reached by phone 613-852-1616.

This report has been prepared specifically and solely for the above noted project which is described herein. It contains all our findings and results of the environmental conditions at this site.

This Phase I-ESA report has been prepared in general accordance with the requirements of Ontario Regulation 153/04, as amended, under the Environmental Protection Act, and also complies with the requirements of CSA Z768-01 (reaffirmed 2016). The conclusions presented herein are based on information gathered from a limited historical review and field inspection program. The findings of the Phase I - ESA are based on a review of readily available geological, historical and regulatory information and a cursory review made at the time of the field assessment. The historical research relies on information supplied by others, such as, local, provincial and federal agencies and was limited within the scope-of-work, time and budget of the project herein.

# 2.0 PHASE I PROPERTY INFORMATION

| | |
|---|---|
| Address: | 168 and 174 Murray Street, Ottawa, Ontario. |
| Legal Description: | Lot 23 (South Murray Street), Registered Plan No. 42482, City of Ottawa |
| Property Identification Numbers: | 04214-0040 and 04214-0041 |
| Location: | The Phase I Property is located south of Murray Street, approximately 120 m east of Dalhousie Street, in the City of Ottawa, Ontario. |
| Latitude and Longitude: | 45° 25' 50.5" N, 75° 41' 27" W; |
| **Site Description:** | |
| Configuration: | Irregular |
| Site Area: | 0.65 ha (approximate) |
| Zoning: | R4UD – Residential Fourth Density Zone |
| Current Use: | The Phase I Property is currently occupied by two (2) 2-storey residential dwellings and one (1) frame shed. |
| Services: | The Phase I Property is located in a municipally serviced area. |

# 3.0 SCOPE OF INVESTIGATION

The scope of work for this Phase I – Environmental Site Assessment was as follows:

- Determine the historical activities on the Phase I Property and Phase I Study Area by conducting a review of readily available records, reports, photographs, plans, mapping, databases and regulatory agencies;
- Investigate the existing conditions present at the Phase I Property and Phase I Study Area by conducting site reconnaissance;
- Conduct interviews with persons knowledgeable of current and historic operations on the Phase I Property, and if warranted, neighbouring properties;
- Present the results of our findings in a comprehensive report in general accordance with the requirements of O.Reg. 153/04 as amended under the Environmental Protection Act and in compliance with the requirements of CSA Z768-01 (reaffirmed 2016);
- Provide a preliminary environmental site evaluation based on our findings;
- Provide preliminary remediation recommendations and further investigative work if contamination is suspected or encountered.

# 4.0 RECORDS REVIEW

## 4.1 General

### Phase I-ESA Study Area Determination

A radius of approximately 250 m was determined to be appropriate as a Phase I ESA study area for this assignment. Properties outside the 250 m radius are not considered to have impacted the Phase I Property, based on their significant distance from the site.

### First Developed Use Determination

Based on a review of 1878 Fire Insurance Plans (FIPs) for the Phase I Study Area, the Phase I Property was developed at this time with two (2) residential dwellings consisting of three (3) municipal addresses (168, 172 and 174 Murray Street). The 1912 FIP shows the two (2) residential dwellings on the Phase I Property have additions added to the southern portion of each respective building. For the purposes of this Phase I-ESA, the Phase I Property is considered to have been first developed prior to 1878 for residential purposes.

### Fire Insurance Plans

Fire Insurance Plans dated 1878, 1888, 1912 and 1956 were reviewed for the Phase I Property and properties within the Phase I Study Area. The 1878 and 1888 FIPs show the Phase I Property was developed at this time with two (2) residential dwellings with three (3) municipal addresses (168, 172 and 174 Murray Street). The 1912 FIP shows the two (2) residential dwellings on the Phase I Property, now addressed 168 and 174 Murray Street, have had additions constructed onto the southern portion of each respective building. An apparent shed structure is present at the rear of the building addressed 168 Murray Street. The 1956 FIPs show a similar building configuration with two (2) shed buildings to the south of each dwelling, respectively.

According to the reviewed FIPs, properties adjacent to the Phase I Property were generally used for residential purposes (dwellings and apartment buildings) with the exception of a commercial building approximately 20 m east of the Phase I Property, as shown on the 1956 FIP.

Based on the reviewed FIPs, PCAs identified within the Phase I Study Area include:

- A former retail fuel outlet at 215 Dalhousie Street (205 m NW)
- A former retail fuel outlet at 321-325 Dalhousie Street (170 m S)
- A former retail fuel outlet and automotive service garage at 351 Dalhousie Street (200 m S)
- A former retail fuel outlet at 354-360 St. Patrick Street (170 m NE)
- An underground storage tank at 126 York Street (150 m SE)
- An underground storage tank at 113-119 Murray Street (150 m SE)
- An automotive service garage with an underground storage tank at 107 Murray Street (165 m E)
- A former lumber merchant at 232 Church Street (195 m N)
- An existing car rental and former retail fuel outlet at 349-355 St. Patrick Street (200 m NE)

Based on their distances and/or cross gradient or down gradient orientations with respect to the Phase I Property, these PCAs are not considered to have had the potential to impact the Phase I Property.

A commercial building was identified on the 1956 FIP, located approximately 20 m east of the Phase I Property. According to the FIP the building is labelled as J. Hammond Washing Machine Manufacturing. Based on available information, the nature of this activity is not considered to represent a PCA with respect to the Phase I Property.

It should be noted that based on topography in combination with previous work conducted by Paterson, the groundwater flow in the vicinity of the Phase I Property is interpreted to flow in a northwesterly direction.

**City of Ottawa Street Directories**

City directories at the National Archives were reviewed in approximate 10-year intervals from 1888 to 2010 as part of the Phase I ESA. According to the directories, the Phase I Property was first listed in 1892 as residential use and has been listed as residential up to the most recent listing in 2011. Based on the information contained in the directories for the Phase I Property, no potentially contaminating activities were identified on the Phase I Property.

Various PCAs were identified in the directories within the Phase I Study Area. PCAs identified within the Phase I Study Area are listed in Table 1 below.

**Table 2: City Directories - PCAs in Phase I Study Area**

| Address | Listed Activity | Years Listed | Approximate Distance / Orientation from Site | Potential Environmental Concern (Y/N) |
|---|---|---|---|---|
| **Murray Street** | | | | |
| 109 | Public Works Warehouse | 1941, 1931, 1921 | 165 m E | N |
| 107-111 | Brisbois Motors<br>Ordnance Workshop<br>Plant FH General Auto Repairs | 1951<br>1941, 1931, 1921<br>1930 | 130 m W | N |
| 111 to 119 | Ordnance Workshop and Ordnance Spare Parts Depot | 1945 | 130 m W | N |
| 136 | Thomas Costello Tanner | 1880 | 55 m W | N |
| 140 | Star Taxi, Molloy's Washing Station | 1941, 1936 | 45 m SW | N |
| 216 | Jones Photo Engravers | 1960 | 120 m NE | N |
| 219 | Nichol Advertising Printing | 1970 | 140 m NE | N |
| **Clarence Street** | | | | |
| 104 | Gervais Garage | 1950 | 170 m SW | N |
| 110 | Spot Cleaning Services Inc. | 2011 | 160 m SW | N |
| 111 | Champagne Auto Garage | 1970, 1960, 1950 | 140 m SW | N |
| 202 | Gervais Printers | 1984 | 95 m E | N |
| **Dalhousie Street** | | | | |
| 263 | Ottawa Valet Service Dry Cleaners | 1963 | 90 m W | N |
| 272 | Spic and Span Cleaners | 1963 | 120 m WSW | N |
| 286 1/2 | Market Cleaners and Laundry | 2010, 1993 | 120 m WSW | N |
| 291 | Tremblay Cleaners | 1945 | 80 m WSW | N |
| 309 | Spic and Span Cleaners | 1968, 1978, 1984, 1986 | 115 m SSW | N |
| 339-341 | Robert Tire and Battery co.<br>Ottawa Re-tinning | 1928, 1934, 1940<br>1946 | 80 m E | N |
| 343 | Dry Cleaners | 1924, 1928 | 80 m E | N |
| 351 | Imperial Oil Ltd. Service Station, Musty's Service Station | 1931, 1946<br>1948 | 200 m S | N |

| Table 2: City Directories - PCAs in Phase I Study Area | | | | |
|---|---|---|---|---|
| **Address** | **Listed Activity** | **Years Listed** | **Approximate Distance / Orientation from Site** | **Potential Environmental Concern (Y/N)** |
| **Cumberland Street** | | | | |
| 305 | Cumberland Auto Center<br>Ottawa Taxi<br><br>Gas Bar<br>Auto Garage<br>Shell Oil Co., Dundas Battery and Ignition | 1973, 2000, 2010<br>1974, 1984, 1993, 2000, 2010<br>1984, 1993<br>1963, 1954<br>1954 | 80 m E | N |
| 335 | Rideau Printers | 1970 | 105 m SE | N |
| 380 | Rogers Imperial Service Station<br>Shadid's Auto Sales | 1975, 1965<br>1984 | 205 m SE | N |

The PCAs identified in the directory search are not considered to represent APECs on the Phase I Property based on their separation distances and/or orientations relative to the Phase I Property, in combination with information in our files and/or redevelopment of the associated land.

Other off-site PCAs identified within the Phase I Study Area (not presented in the table above) are not considered to represent APECs on the Phase I Property based on their significant separation distances.

### Plan of Survey

A plan of survey prepared by Annis, O'Sullivan, Vollebekk Ltd., dated January 12, 2021, was provided to Paterson. The survey plan shows the Phase I Property as it currently exists.

### ERIS Database Report

An ERIS (Environmental Risk Information Service) Report was obtained for the Phase I Property and properties within the Phase I Study Area.

Based on the ERIS search, no records were identified for the Phase I Property.

A total of 239 off-site records from various databases were identified in the ERIS search within the 250 m search radius, which included existing and historical dry cleaning facilities, fuel storage tank records, Scott's Manufacturing directories,

Certificates of Approval (CAs), Environmental Compliance Approvals (ECAs), Ontario Waste Generators, Ontario Well Records, and Ontario Spills Registry.

Certificates of Approval (CA) and Environmental Compliance Approval (ECA) records were limited to sewer, water and air works applications and are not considered to pose a concern to the Phase I Property.

Fuel tank records within the search area were limited to previously identified historical RFOs and UST locations. Historical incidents and spills identified in the Phase I Study Area were limited to previously identified RFO sites, off-site gaseous emissions, and small quantity off-site oil spills.

The ERIS search identified an additional commercial dry cleaner at 261 St. Patrick Street, approximately 115 metres northwest of the Phase I Property, as well as a commercial publisher at 260 St. Patrick Street, approximately 65 m northwest of the Phase I Property. Due to the separation distance and downgradient orientation from the Phase I Property, these off-site PCAs are not considered to represent APECs on the Phase I Property.

The remainder of the items identified in the ERIS report were previously identified or are not considered to pose an environmental risk to the Phase I Property.

A copy of the ERIS report is included in Appendix 2.

**Chain of Title**

Based on the historical records review, the property was used exclusively for residential purposes following development prior to 1878. As a result, information from the records review satisfies the objectives of the records review and a title search back to the date of the first developed use would not contribute to obtaining information about the environmental condition of the phase one property.

**Previous Engineering Reports**

Previous engineering reports for the Phase I Property were requested from the property owner, however Mr. Yoo indicated that he was unaware of any previous reports.

A review of previous Paterson reports in the vicinity of the Phase I Property did not identify any potential concerns to the Phase I Property.

## 4.2 Environmental Source Information

### Environment and Climate Change Canada

A search of the National Pollutant Release Inventory (NPRI) was conducted electronically on April 26, 2022. The Phase I Property was not listed in the NPRI database. No records of pollutant release were listed in the database for properties located within the Phase I Study Area.

### PCB Inventory

A search of provincial PCB waste storage sites was conducted on April 26, 2022. No records of PCB waste storage sites were identified for the Phase I Property or for properties within the Phase I Study Area.

### Ontario Ministry of Environment, Conservation and Parks (MECP) Instruments

A request was submitted to the MECP Freedom of Information office for information with respect to certificates of approval, permits to take water, certificates of property use or any other similar MECP issued instruments for the site. A response from the MECP had not been received prior to the issuance of this report; due to the COVID-19 pandemic, responses to FOI requests have been significantly delayed. A copy of the MECP request is provided in Appendix 2.

As noted above, the ERIS report database summary provided records of Certificates of Approval (CA) and Environmental Compliance Approval (ECA) records which were limited to sewer, water and air works applications and are not considered to pose a concern to the Phase I Property.

### MECP Coal Gasification Plant Inventory

The Ontario Ministry of Environment document titled "Municipal Coal Gasification Plant Site Inventory, 1991" was reviewed to reference the locations of former plants with respect to the Phase I Property. A former coal gasification plant site was identified within the Phase I Study Area at the southwest corner of King Edward Avenue and York Street (approximately 220 m southeast of the Phase I Property). Based on its separation distance from the Phase I Property, it is not considered to pose an environmental concern to the Phase I Property.

### MECP Incident Reports

A request was submitted to the MECP Freedom of Information office for information with respect to records concerning environmental incidents, orders, offences, spills, discharges of contaminants or inspections maintained by the MECP for the site or adjacent properties. A response from the MECP had not been received prior to the issuance of this report; due to the COVID-19 pandemic, responses to FOI requests have been significantly delayed. A copy of the MECP request is provided in Appendix 2.

### MECP Waste Management Records

A request was submitted to the MECP Freedom of Information office for information with respect to waste management records. A response from the MECP had not been received prior to the issuance of this report; due to the COVID-19 pandemic, responses to FOI requests have been significantly delayed. A copy of the MECP request is provided in Appendix 2.

### MECP Submissions

A request was submitted to the MECP Freedom of Information office for information with respect to reports related to environmental conditions have been submitted to the MECP. A response from the MECP had not been received prior to the issuance of this report; due to the COVID-19 pandemic, responses to FOI requests have been significantly delayed. A copy of the MECP request is provided in Appendix 2.

### MECP Brownfields Environmental Site Registry

A search of the MECP Brownfields Environmental Site Registry (ESR) was conducted as part of this assessment, for properties within the Phase I Study Area. No RSCs have been filed for the Phase I Property.

One (1) RSC record (RSC# 219027) was filed in October of 2015 for a property within the Phase I Study Area addressed 325 Dalhousie Street, approximately 170 m south of the Phase I Property. Based on the separation distance and orientation of this property relative to the Phase I Property, in combination with information provided in the ESR, the RSC property is not considered to represent an APEC on the Phase I Property. No other RSCs were identified for properties within the Phase I Study Area.

### MECP Waste Disposal Site Inventory

The Ontario Ministry of Environment document titled "Waste Disposal Site Inventory in Ontario, 1991" was reviewed as part of the historical research. This document includes all recorded active and closed waste disposal sites, industrial manufactured gas plants and coal tar distillation plants in the Province of Ontario. Based on this document, a former municipal coal gasification plant was identified at the southwest corner of King Edward Avenue and York Street between 1854 to 1915. Based on the significant separation distance from the Phase I Property (approximately 220 m southeast of the Phase I Property), it is not considered to pose an environmental concern to the Phase I Property.

### Areas of Natural Significance Interest (ANSI)

A search for areas of natural significance and features within the Phase I Study Area was conducted on the web site of the Ontario Ministry of Natural Resources (MNR) on April 26, 2022. The search did not reveal any natural features or areas of natural significance on the Phase I Property or within the Phase I Study Area.

### Technical Standards and Safety Authority (TSSA)

The TSSA Fuels Safety Branch was contacted by email on May 6, 2022. The response indicated that there are no underground storage tanks recorded in the TSSA registry for the Phase I Property or adjacent properties.

Based on the ERIS report, three (3) historic incidents were recorded within the Phase I Study Area, consisting of off-site natural gas pipeline strikes. Based on the gaseous nature of these offsite incidents, they are not considered to represent PCAs on the Phase I Property.

TSSA records obtained from the ERIS report within the Phase I Study Area also included small off-site oil and fluid spills, ranging from 63 to 247 m from the Phase I Property. Based on the separation distance and small volume of discharge, these historical incidents are not considered to represent environmental concerns with respect to the Phase I Property.

Fuel tank records were recovered within the search area; however, they were limited to previously identified historical RFOs and UST locations.

### City of Ottawa Landfill Document

The document entitled "Old Landfill Management Strategy, Phase I – Identification of Sites, City of Ottawa", was reviewed. One (1) former waste disposal site was located within the Phase I Study Area at the southwest corner of King Edward Avenue and York Street (ID: Ur-37), approximately 220 m southeast of the Phase I Property. According to the document, the site was in operation prior to 1925 (early 1900's or before). Based on the separation distance with respect to the Phase I Property, and the age of the landfill, the presence of this former landfill is not considered to have the potential to impact the Phase I Property.

No other former or current waste disposal sites were identified in the Phase I Study Area.

### City of Ottawa Historical Land Use Inventory

A requisition was sent to the City of Ottawa to request information from the City's Historical Land Use Inventory (HLUI 2011) database for the Phase I Property. A response had not been received at the time of issuing this report. A copy of the HLUI search results will be forwarded to the client upon receipt. A copy of the HLUI request form is provided in Appendix 2.

## 4.3 Physical Setting Sources

### Aerial Photographs

Historical air photos from the National Air Photo Library were reviewed in approximate ten (10) year intervals. The review period dates back to the first available air photos for the site. Based on the review, the following observations have been made:

1922 The Phase I Property appears to be occupied by the two existing residential dwellings. Adjacent and neighbouring properties appear to be used for residential purposes.

1931 No significant changes appear to have been made to the Phase I Property or neighbouring lands since the previous photo.

1951 (Poor Quality) No significant changes appear to have been made to the Phase I Property or neighbouring lands since the previous photo.

1960 No significant changes appear to have been made to the Phase I Property or neighbouring lands since the previous photo.

1973 No significant changes appear to have been made to the Phase I Property. Several buildings to the west of the Phase I Property have been demolished, with the land now consisting of an asphaltic parking area. The property immediately east of the Phase I Property appears to be redeveloped with a residential apartment building.

1984 No significant changes appear to have been made in the Phase I Property or neighbouring lands since the previous photo.

1991 No significant changes appear to have been made to the Phase I Property. Residential buildings to the southeast and southwest of the Phase I Property have been redeveloped with a health centre (residential) and a residential apartment building, respectively.

2002 (City of Ottawa Website) No significant changes appear to have been made to the Phase I Property. The parking lot area to the west of the Phase I Property appears to have been developed with a residential apartment building.

2011 (City of Ottawa Website) No significant changes appear to have been made to the Phase I Property. The residential dwelling immediately west of the Phase I Property has been redeveloped with the present residential apartment building.

2019 (City of Ottawa Website) No significant changes appear to have been made to the Phase I Property or Phase I Study Area since the previous photo.

Laser copies of selected aerial photographs reviewed are included in Appendix 1.

**Topographic Maps**

Topographic maps were obtained from Natural Resources Canada - The Atlas of Canada website. The topographic maps indicate that the Phase I Property and immediately surrounding area is generally flat with an elevation of approximately 60 m above sea level (ASL). The topographic maps indicate that the regional topography gently slopes down to the west and northwest. An illustration of the referenced topographic map is present on Figure 2 - Topographic Map following the body of this report.

Based on the regional topography, in combination with previous work conducted by Paterson within the Phase I Study Area, the groundwater flow beneath the Phase I Property is considered to be in a northwesterly direction.

### Physiographic Maps

A Physiographic Map was reviewed from the Natural Resources Canada - The Atlas of Canada website. According to this physiographic map, the site is located in the St. Lawrence Lowlands. According to the mapping description provided: “The lowlands are plain-like areas that were all affected by the Pleistocene glaciations and are therefore covered by surficial deposits and other features associated with the ice sheets.”

The Phase I Property is located in the Central St. Lawrence Lowland, “where the land is rarely more than 150 m above sea level, except for the Monteregion Hills, which consist of intrusive igneous rocks”.

### Geological Maps

The Geological Survey of Canada website on the Urban Geology of the National Capital Area was consulted as part of this assessment. Based on the information from NRCAN, bedrock in the area of the Phase I Property reportedly consists of interbedded limestone and shale of the Verulam Formation. Based on the maps, overburden is reported to consist of offshore marine sediments with a drift thickness of 5 to 10 m.

### Water Well Records

A search of the MECP’s web site for all drilled well records within 250m of the Phase I Property was conducted on April 27, 2022. No well records were identified for the Phase I Property.

The search identified records of 29 monitoring wells for the following properties within the Phase I Study Area: 360 King Edward Avenue, 207-209 Guigues Avenue, 137 George Street, 325 Dalhousie Street, 333 King Edward Avenue, 307 St. Patrick Street, 274 Dalhousie Street, 210 Dalhousie Street, 117 Parent Avenue, 35 William Street, 41 William Street, 222 Cumberland Street, 227 Cumberland Street, 380 Cumberland Street, and 216 Murray Street. The monitoring wells were installed between 2009 and 2019, in the native silt, sand, clay or glacial till overburden or within the underlying limestone bedrock. Water levels were not provided on the well records.

Based on the separation distances, orientations relative to the Phase I Property and/or information contained in our files, the aforementioned properties are not considered to represent APECs on the Phase I Property. The monitoring well records have been attached in Appendix 2.

### Water Bodies and Areas of Natural Significance

There are no waterbodies or areas of natural and scientific interest on the Phase I Property or within the Phase I Study Area. The closest significant bodies of water include the Ottawa River, approximately 700 m west, and the Rideau Canal, approximately 620 m north, with respect to the Phase I Property.

# 5.0 INTERVIEWS

Mr. Changwan Yoo, the current property owner, was interviewed at the time of the site assessment. Mr. Yoo purchased the property in 2018. According to Mr. Yoo, both of the residential dwellings were occupied prior to purchase, for residential use. Mr. Yoo stated that the dwelling addressed 174 Murray Street was used as a short-term rental unit, while the dwelling addressed 168 Murray Street has been vacant since 2018.

Mr. Yoo indicated that to his knowledge, the property was always used for residential purposes. Mr. Yoo was unaware of any chemical bulk storage, historical USTs or ASTs on the property, or any other environmental concerns relating to the Phase I Property. Both of the dwellings were heated via natural gas forced air furnaces at the time of purchase.

# 6.0 SITE RECONNAISSANCE

## 6.1 General Requirements

The site assessment was conducted on May 3, 2022. Weather conditions were overcast, with a temperature of approximately 14°C. Mr. Jesse Andrechek from the Environmental Department of Paterson Group conducted the site visit. In addition to the Phase I Property, the uses of neighbouring properties within the Phase I Study Area were also assessed at the time of the site reconnaissance, from publicly accessible areas.

## 6.2 Specific Observations at the Phase I Property

### Buildings and Structures

The Phase I Property is occupied by two 2-storey residential dwellings, addressed 168 and 174 Murray Street, as well as a wood frame shed building in the southeast portion of the Phase I Property.

168 Murray Street

The original building structure was constructed with a stone and mortar foundation prior to 1878 and consists of a two-storey dwelling with a basement crawl space. The roof consists of a sloped (main building portion) and flat (1-storey southern addition) modified bituminous style roof, and the dwelling is finished on the exterior with vinyl siding and masonry stone. The addition was constructed adjacent to the south of the original structure, at some time between 1888 and 1912, with a slab-on-grade foundation. The exterior of the building addition is finished with vinyl siding. The building is heated with a natural gas forced air furnace.

174 Murray Street

The original building structure was constructed with a stone and mortar foundation prior to 1878, and consists of a two-storey dwelling with a basement crawl space. The original building exterior is finished with brick. The roof consists of a flat modified bituminous style roof. An addition was constructed adjacent to the south of the original structure, at some time between 1888 and 1912, with a slab-on-grade foundation. The exterior of the building addition is finished with vinyl siding. The building is heated with a natural gas forced air furnace.

As noted above, a wood frame shed was present on the southern portion of the 174 Murray Street property and was empty at the time of the site visit.

No other buildings or structures were present on the Phase I Property at the time of the Phase I ESA site visit.

**Underground Utilities and Below Grade Structures**

Underground utilities present on the Phase I Property include natural gas, municipal water and sewer services, and electrical; these services enter the property from Murray Street. Underground telephone and cable service utilities are also present, running between 168 and 174 Murray Street, and extending along the southern portion of the Phase I Property.

**Site Features**

The Phase I Property residential dwellings are situated on the northern portion of the Phase I Property, while the wood frame shed occupies the southeastern corner of the Phase I Property. The remainder of the site is covered with a gravel driveway (extending between the two dwellings), as well as grassed and landscaped areas.

The Phase I Property is relatively flat with a slight slope down towards Murray Street and is at a similar grade as the adjacent properties. Site drainage consists of sheet drainage to catch basins on Murray Street. No standing water or evidence of surficial staining was noted on the ground surface at the time of the site visit.

No aboveground storage tanks (ASTs) or evidence of underground storage tanks (USTs) or other below ground structures were observed on the Phase I Property at the time of the site visit. No evidence of recent excavation, fill material, current or former railway or spur lines or unidentified substances was observed on the Phase I Property at the time of the site visit.

The Phase I Property is situated in a municipally serviced area. There were no potable wells observed on the Phase I Property or on other properties within the Phase I Study Area, at the time of the site visit.

Domestic waste and recycling generated at the Phase I Property is collected at the curbside on a regular basis by the municipality.

The above-noted site features are shown on Drawing PE5717-1 - Site Plan.

**Interior Assessment**

A brief description of the interior building materials is provided below:

<u>168 Murray Street</u>

- Floor materials consist of a combination of hardwood, laminate, carpet, ceramic tile, and 300 x 300 mm vinyl tiles;
- Wall materials observed consist of drywall and lathe and plaster. Stone and mortar exterior walls were present in the basement crawl space;
- Ceiling materials consist of drywall and plaster, with some stippled finishing;
- Lighting is provided by incandescent and LED fixtures.

As noted previously, the dwelling is heated with a natural gas-fired forced-air furnace, located in the crawl space of the dwelling. No ASTs or signs of USTs were noted on the interior of the dwelling at the time of the site visit. No visual or olfactory indications of leaks or stains were observed on the crawl space floor at the time of the site visit.

Chemical storage within the dwelling was limited to small quantities of commercially available cleaning and maintenance products, which were property stored in sealed containers at the time of the site visit.

No sump pits or floor drains were noted at the time of the site visit.

174 Murray Street

A brief description of the interior building materials is provided below:

- Floor materials consisted of a combination of parquet, 300 x 300 mm vinyl tiles, linoleum, carpet, and hardwood, with a poured concrete basement floor;
- Wall materials observed consisted of drywall. Stone and mortar exterior walls were present in the basement area;
- Ceiling materials consisted of drywall, with some stippled finishing;
- Lighting is provided by incandescent and LED fixtures.

As noted previously, the dwelling is heated with a natural-gas fired forced air furnace, located in the basement of the dwelling. No ASTs or signs of USTs were noted on the interior of the building at the time of the site visit. No visual or olfactory indications of leaks or stains were observed on the concrete basement floor slab at the time of the site visit.

Chemical storage within the dwelling was limited to small quantities of commercially available cleaning and maintenance products, which were property stored in sealed containers at the time of the site visit.

No sump pits or floor drains were noted at the time of the site visit.

**Hazardous Building Materials**

168 Murray Street

Based on the original date of construction (pre-1878) and building addition (pre-1912) asbestos containing materials are potentially present. Potential asbestos containing materials observed at the time of the site visit include drywall joint compound, plaster walls and ceilings, stipple ceiling finish, and vinyl floor tiles. Potential ACMs were observed to be in fair to poor condition at the time of the site visit.

Based on the age the dwelling, lead-based paint may be present on any original or older painted surfaces. Painted surfaces were generally observed to be in fair to poor condition at the time of the site visit.

Potential sources of polychlorinated biphenyls (PCBs) were not observed on the interior of the dwelling at the time of the site visit.

Based on the age of the building, urea formaldehyde foam insulation (UFFI) may be present. UFFI was not observed at the time of the site visit, however wall and ceiling cavities were not inspected.

Sources of ozone depleting substances (ODSs) observed at the time of the site visit include refrigerators and fire extinguishers. These appliances should be regularly maintained by a contractor licenced for these works.

No excessive water damage or mould growth was noted on the interior of the building at the time of the site visit.

174 Murray Street

Based on the original date of construction (pre-1878) and likely date of the southern addition (1888 to 1912) asbestos containing materials are potentially present. Potential asbestos containing materials observed at the time of the site visit include drywall joint compound, stipple ceiling finish, and linoleum and vinyl floor tiles. Potential ACMs were observed to be in good condition at the time of the site visit.

Based on the age the dwelling, lead-based paint may be present on any original or older painted surfaces. Painted surfaces were generally observed to be in good condition at the time of the site visit.

Potential sources of polychlorinated biphenyls (PCBs) were not observed on the interior of the dwelling at the time of the site visit.

Based on the age of the building, urea formaldehyde foam insulation (UFFI) may be present. UFFI was not observed at the time of the site visit, however wall and ceiling cavities were not inspected.

Sources of ozone depleting substances (ODSs) observed at the time of the site visit include refrigerators and fire extinguishers. These appliances should be regularly maintained by a contractor licenced for these works.

No water damage or mould growth was noted on the interior of the building at the time of the site visit.

**Neighbouring Properties**

An inspection of the neighbouring properties was conducted from publicly accessible roadways at the time of the site visit. Land use adjacent to the Phase I Property was as follows:

- North – Murray Street, followed by a commercial recording studio, art gallery, and cultural centre, with commercial offices and retail further north;
- South – Commercial hotel, and residential buildings, with commercial retail, offices, restaurants and studios further south;
- East – Residential and health centre (southeast), followed by commercial retail along Cumberland Street; and
- West – Residential, followed by a parking garage and commercial retail, offices and restaurants along Dalhousie Street.

Off-site potentially contaminating activities (PCAs) identified within the Phase I Study Area at the time of the site visit were limited to PCAs previously identified in historical records, including an existing dry-cleaning facility at 286 Dalhousie Street, an automotive service garage at 305 Cumberland Street, a car rental agency at 355 St. Patrick Street.

As previously discussed, based on the separation distance from the Phase I Property, and/or the downgradient or cross gradient location relative to the Phase I Property, PCAs observed within the Phase I Study area are not considered to represent APECs on the Phase I Property.

Land use within the Phase I Study Area is primarily used for residential and commercial purposes, with several properties used for institutional or community purposes, and parkland. Land use is depicted on Drawing PE5717-2 – Surrounding Land Use Plan.

# 7.0 REVIEW AND EVALUATION OF INFORMATION

## 7.1 Land Use History

According to the historical records, the Phase I Property was always used for residential purposes following development prior to 1878.

**Potentially Contaminating Activities and Areas of Potential Environmental Concern**

No historical or existing potentially contaminating activities were identified on the Phase I Property.

The following historical and/or existing PCAs were identified within the Phase I study area:

**Table 3: PCAs in Phase I Study Area**

| ID | PCA ID | Address | Description |
|---|---|---|---|
| 1 | **28** (Gasoline and Associated Products Storage in Fixed Tanks)<br>**31** (Ink Manufacturing, Processing and Bulk Storage) | 321 to 325 Dalhousie Street | Former Retail Fuel Outlet, Former Commercial Printers (Previously addressed 327 Dalhousie Street) |
| 2 | **31** (Ink Manufacturing, Processing and Bulk Storage) | 137 George Street | Former Printers (Previously addressed 125-127 George Street) |
| 3 | **52** (Storage, maintenance, fuelling and repair of equipment, vehicles, and material used to maintain transportation systems)<br>**34** (Metal Fabrication)<br>**37** (Operation of Dry Cleaning Equipment (where chemicals are used) | 343 to 349 Dalhousie Street | Former Automotive Parts and Service, Former Ottawa Re-Tinning and Former Dry Cleaners (Previously included addresses 339 and 341 Dalhousie Street) |
| 4 | **37** (Operation of Dry Cleaning Equipment (where chemicals are used) | 261 St Patrick Street | Former Dry Cleaners |

**Table 3: PCAs in Phase I Study Area**

| ID | PCA ID | Address | Description |
|---|---|---|---|
| 5 | **53** (Tannery) | 95 York Street | Former Leather and Allied Product Industries |
| 6 | **28** (Gasoline and Associated Products Storage in Fixed Tanks) **52** (Storage, maintenance, fuelling and repair of equipment, vehicles, and material used to maintain transportation systems) | 305 Cumberland Street | Existing Auto Sales and Service, Former Retail Fuel Outlet, Automotive Service Garage and Taxi Stand |
| 7 | **31** (Ink Manufacturing, Processing and Bulk Storage) | 260 St Patrick Street | Former Publisher |
| 8 | **31** (Ink Manufacturing, Processing and Bulk Storage) | 202 Clarence Street | Former Printers |
| 9 | **9** (Coal Gasification) **58** (Waste Disposal and Waste Management, including thermal treatment, landfilling and transfer of waste, other than use of biosoils as soil conditioners) | 350 King Edward Street | Former Coal Gasification Plant, Former Landfill |
| 10 | **28** (Gasoline and Associated Products Storage in Fixed Tanks) **52** (Storage, maintenance, fuelling and repair of equipment, vehicles, and material used to maintain transportation systems) | 380 Cumberland Street | Former Retail Fuel Outlet and Auto Sales |
| 11 | **8** (Chemical Manufacturing, Processing and Bulk Storage) | 95 Clarence Street | Chemical and Chemical Products Industries (Previously addressed 97 Clarence Street) |

**Table 3: PCAs in Phase I Study Area**

| ID | PCA ID | Address | Description |
|---|---|---|---|
| 12 | **28** (Gasoline and Associated Products Storage in Fixed Tanks)<br>**52** (Storage, maintenance, fuelling and repair of equipment, vehicles, and material used to maintain transportation systems)<br>**20** (Explosives and Ammunition Manufacturing, Production and Bulk Storage) | 111 Parent Avenue | Former Retail Fuel Outlet, Automotive Service Garage and Ordnance Workshop (Previously addressed 113 Parent Avenue and 67 Murray Street) |
| 13 | **28** (Gasoline and Associated Products Storage in Fixed Tanks) | 113 Murray Street and 232 St. Patrick Street | Former Furniture Warehouse, One UST (Previously addressed 111 Murray Street) |
| 14 | **37** (Operation of Dry Cleaning Equipment (where chemicals are used)<br>**8** (Chemical Manufacturing, Processing and Bulk Storage)<br>**14** (Crude Oil Refining, Processing and Bulk Storage)<br>**39** (Paints Manufacturing, Processing and Bulk Storage) | 272 Dalhousie Street | Former Industrial Site #153: Former Chemical and Chemical Products Industries, Retailer, Paints and Oils, Former Dry Cleaners |
| 15 | **37** (Operation of Dry Cleaning Equipment (where chemicals are used) | 286 ½ Dalhousie Street | Existing Dry Cleaners |
| 16 | **37** (Operation of Dry Cleaning Equipment (where chemicals are used) | 291 Dalhousie Street | Former Dry Cleaners |

**Table 3: PCAs in Phase I Study Area**

| ID | PCA ID | Address | Description |
|---|---|---|---|
| 17 | **37** (Operation of Dry Cleaning Equipment (where chemicals are used) | 261 Dalhousie Street | Former Dry Cleaners (Previously addressed 263 Dalhousie Street) |
| 18 | **52** (Storage, maintenance, fuelling and repair of equipment, vehicles, and material used to maintain transportation systems) | 255 Dalhousie Street | Former Taxi Service |
| 19 | **37** (Operation of Dry Cleaning Equipment (where chemicals are used) | 307 Dalhousie Street | Former Dry Cleaners (Previously addressed 309 Dalhousie Street) |
| 20 | **31** (Ink Manufacturing, Processing and Bulk Storage)<br>**28** (Gasoline and Associated Products Storage in Fixed Tanks) | 350 Dalhousie Street | Former Printers and Industrial Use, One UST (Previously addressed 78 to 82 York Street) |
| 21 | **28** (Gasoline and Associated Products Storage in Fixed Tanks) | 134 York Street | Former UST Associated with A Former Warehouse on Adjacent Property |
| 22 | **20** (Explosives and Ammunition Manufacturing, Production and Bulk Storage)<br>**33** (Metal Treatment, Coating, Plating and Finishing) | 113 to 119 Murray Street | Former Ordnance Workshop and Spare Parts Depot, Former Aluminum Manufacturing Industry, Former Jeweler (Previously included address 111 Murray Street) |
| 23 | **52** (Storage, maintenance, fuelling and repair of equipment, vehicles, and material used to maintain transportation systems) | 104 Clarence Street | Former Automotive Service Garage |

**Table 3: PCAs in Phase I Study Area**

| ID | PCA ID | Address | Description |
|---|---|---|---|
| 24 | **52** (Storage, maintenance, fuelling and repair of equipment, vehicles, and material used to maintain transportation systems) | 290 Dalhousie Street | Former Automotive Service Garage (Previously addressed 111 Clarence Street) |
| 25 | **52** (Storage, maintenance, fuelling and repair of equipment, vehicles, and material used to maintain transportation systems) | 109 Murray Street | Former Public Works Warehouse |
| 26 | **28** (Gasoline and Associated Products Storage in Fixed Tanks) | 255-257 Cumberland Street | Former Taxi Service With 1 UST |
| 27 | **53** (Tannery) | 145 Clarence Street | Former Tanner (Previously addressed 136 Murray Street) |
| 28 | **59** (Wood Treating and Preservative Facility and Bulk Storage of Treated and Preserved Wood Products)<br>**28** (Gasoline and Associated Products Storage in Fixed Tanks) | 232-234 Guigues Avenue | Former Lumber Merchant, Former Warehouse With 1 UST |
| 29 | **8** (Chemical Manufacturing, Processing and Bulk Storage)<br>**14** (Crude Oil Refining, Processing and Bulk Storage)<br>**39** (Paints Manufacturing, Processing and Bulk Storage) | 97 Clarence Street | Former Industrial Site #152: Former Chemical and Chemical Products Industries, Retailer, Paints and Oils |
| 30 | **28** (Gasoline and Associated Products Storage in Fixed Tanks) | 360 St Patrick Street | Former Retail Fuel Outlet With 3 USTs, Former Oil Changers |
| 31 | **28** (Gasoline and Associated Products Storage in Fixed Tanks) | 355 St Patrick Street | Existing Car Rental, Former Retail Fuel Outlet With 4 USTs |

**Table 3: PCAs in Phase I Study Area**

| ID | PCA ID | Address | Description |
|---|---|---|---|
| 32 | **28** (Gasoline and Associated Products Storage in Fixed Tanks) | 215 Dalhousie Street | Former Retail Fuel Outlet With 2 USTs |
| 33 | **50** (Soap and Detergent Manufacturing, Processing and Bulk Storage) | 110 Clarence Street | Former Commercial Cleaners |
| 34 | **31** (Ink Manufacturing, Processing and Bulk Storage) | 335 Cumberland Street | Rideau Printers |
| 35 | **31** (Ink Manufacturing, Processing and Bulk Storage) | 216 Murray Street | Former Photo Engraving |
| 36 | **31** (Ink Manufacturing, Processing and Bulk Storage) | 219 Murray Street | Former Printer |
| 37 | **52** (Storage, maintenance, fuelling and repair of equipment, vehicles, and material used to maintain transportation systems) **50** (Soap and Detergent Manufacturing, Processing and Bulk Storage) | 140 Murray Street | Former Taxi Service and Cleaners |
| 38 | **31** (Ink Manufacturing, Processing and Bulk Storage) **33** (Metal Treatment, Coating, Plating and Finishing) | 222 Guigues Avenue | Former Industrial Site #162: Former Printing, Publishing and Allied Industries |

PCAs identified within the Phase I Study Area are outlined in green on Drawing: PE5712-2 - Surrounding Land Use Plan.

No historical or existing potentially contaminating activities (PCAs) were identified on the Phase I Property. PCAs identified within the Phase I Study Area, outlined in green on Drawing PE5717-2 – Surrounding Land use, are not considered to represent areas of potential environmental concern (APECs) on the Phase I Property, based on the respective separation distances and/or orientations with

respect to the Phase I Property, in combination with redevelopment and/or information contained in our files.

No APECs are present on the Phase I Property.

**Contaminants of Potential Concern (CPCs)**

There are no contaminants of potential concern on the Phase I Property.

## 7.2 Conceptual Site Model

**Existing Buildings and Structures**

The Phase I Property features two 2-storey residential dwellings fronting on to Murray Street, addressed 168 and 174 Murray Street, as well as a wood frame shed building in the southeast corner of the Phase I Property. No other buildings or structures are present on the Phase I Property.

**Subsurface Structures and Utilities**

Underground utilities present on the Phase I Property include natural gas, municipal water and sewer services, and electrical; these services enter the property from Murray Street. Underground telephone and cable service utilities are also present, running between 168 and 174 Murray Street, and extending along the southern portion of the Phase I Property.

In the absence of potentially contaminating activities (PCAs), areas of potential environmental concern (APECs) and contaminants of potential concern (CPCs), underground utilities are not considered to have had the potential to affect contaminant distribution and transport at the Phase I Property.

**Geological and Hydrogeological Setting**

The Geological Survey of Canada website on the Urban Geology of the National Capital Area was consulted as part of this assessment. Based on the information from NRCAN, bedrock in the area of the Phase I Property reportedly consists of interbedded limestone and shale of the Verulam Formation. Based on the maps, overburden is reported to consist of offshore marine sediments with a drift thickness of 5 to 10 m.

Based on the regional topography, in combination with previous work conducted by Paterson within the Phase I Study Area, the groundwater flow beneath the Phase I Property is considered to be in a northwesterly direction.

### Water Bodies

There are no waterbodies or areas of natural and scientific interest on the Phase I Property or within the Phase I Study Area. The closest significant bodies of water include the Ottawa River, approximately 700 m west, and the Rideau Canal, approximately 620 m north, with respect to the Phase I Property.

### Areas of Natural Significance

No areas of natural significance were identified on the Phase I Property or within the Phase I Study Area.

### Potable Water Well Records

No domestic potable well records were identified on the MECP well record mapping website, for the Phase I Property or for other properties within the Phase I Study Area. Properties within the Phase I Study Area are provided with municipal services.

### Monitoring Well Records

A search of the MECP's web site for all drilled well records within 250m of the Phase I Property was conducted on April 27, 2022. No well records were identified for the Phase I Property. The search identified records of 29 monitoring wells for the following properties within the Phase I Study Area: 360 King Edward Avenue, 207-209 Guigues Avenue, 137 George Street, 325 Dalhousie Street, 333 King Edward Avenue, 307 St. Patrick Street, 274 Dalhousie Street, 210 Dalhousie Street, 117 Parent Avenue, 35 William Street, 41 William Street, 222 Cumberland Street, 227 Cumberland Street, 380 Cumberland Street, and 216 Murray Street. The monitoring wells were installed between 2009 and 2019, in the native silt, sand, clay or glacial till overburden or within the underlying limestone bedrock. Water levels were not provided on the well records.

Based on the separation distances, orientations relative to the Phase I Property and/or information contained in our files, the aforementioned properties are not considered to represent APECs on the Phase I Property. The monitoring well records have been attached in Appendix 2.

### Neighbouring Land Use

Neighbouring land use within the 250m study area was historically used for residential and commercial purposes with occasional community, parkland and institutional purposes.

Current land use within the Phase I Study Area is a combination of residential and commercial, with occasional institutional and community purposes, as well as parkland use. Current land use is depicted on Drawing PE5717-2 – Surrounding Land Use Plan.

### Potentially Contaminating Activities and Areas of Potential Environmental Concern

No historical or existing potentially contaminating activities (PCAs) were identified on the Phase I Property. PCAs identified within the Phase I Study Area, outlined in green on Drawing PE5717-2 – Surrounding Land use, are not considered to represent areas of potential environmental concern (APECs) on the Phase I Property, based on the respective separation distances and/or orientations with respect to the Phase I Property, in combination with redevelopment and/or information contained in our files.

### Contaminants of Potential Concern (CPCs)

There are no contaminants of potential concern on the Phase I Property.

## Assessment of Uncertainty and/or Absence of Information

There were no material deviations to the Phase I ESA requirements set out in O.Reg. 153/04 that would cause uncertainty or absence of information that would affect the validity of the findings of the Phase I ESA or this Phase I CSM. It is the opinion of the qualified person ($QP_{ESA}$) that based on the information obtained and reviewed as part of this Phase I ESA, no PCAs or APECs were identified in association with the Phase I Property.

# 8.0 CONCLUSIONS

## Assessment

Paterson Group was retained by Mr. Fernando Matos, on behalf of Mr. Changwan Yoo, to conduct a Phase I Environmental Site Assessment (Phase I-ESA) of the property addressed 168 and 174 Murray Street, in the City of Ottawa, Ontario. The purpose of this Phase I – Environmental Site Assessment was to research the past and current use of the site and study area and to identify any environmental concerns with the potential to have impacted the Phase I Property.

The Phase I Property was first developed with the existing residential structures prior to 1878. Between approximately 1888 and 1912, building additions were constructed along the south building face of both original structures. According to the historical research, the Phase I Property has been used exclusively for residential purposes following development, up to the present day.

Adjacent and neighbouring properties were historically used for commercial and residential purposes, with some institutional, parkland or community land use also present within the 250m study area. Several potentially contaminating activities, including former industrial operations, retail fuel outlets, body shops, automotive service garages, dry cleaners and a former landfill, were identified within the Phase I-ESA Study Area. Based on their respective distances and/or orientations with respect to the Phase I Property, in combination with redevelopment and/or information contained in our files, none of the PCAs are considered to have resulted in areas of potential environmental concern (APECs) on the Phase I Property.

Following the historical review, a site visit was conducted. The site is currently occupied by two 2-storey residential dwellings fronting onto Murray Street. The remainder of the site is occupied by a gravel laneway extending between the dwellings, and grassed area to the south of the dwellings. Wood fencing and a frame shed were also present on the Phase I Property. Neighbouring properties are used for primarily residential purposes, with commercial and community buildings present to the north of Murray Street, and fronting Cumberland Street, Clarence Street, and Dalhousie Street.

Based on the results of the Phase I - Environmental Site Assessment, it is our opinion that **a Phase II - Environmental Site Assessment is not required for the Phase I Property.**

## Recommendations

It is our understanding that the Phase I Property is to be redeveloped in the future. Based on the potential presence of hazardous building materials and designated substances within the Phase I Property buildings, a designated substance survey must be conducted prior to any demolition/renovation activities, in accordance with Ontario Regulation 490/09, under the Occupational Health and Safety Act, if one has not already been completed.

# 9.0 STATEMENT OF LIMITATIONS

This Phase I - Environmental Site Assessment report has been prepared in general accordance with O.Reg. 153/04, as amended, under the Environmental Protection Act, and meets the requirements of CSA Z768-01 (reaffirmed 2016). The conclusions presented herein are based on information gathered from a limited historical review and field inspection program. The findings of the Phase I - ESA are based on a review of readily available geological, historical and regulatory information and a cursory review made at the time of the field assessment. The historical research relies on information supplied by others, such as, local, provincial and federal agencies and was limited within the scope-of-work, time and budget of the project herein.

Should any conditions be encountered at the Phase I Property and/or historical information that differ from our findings, we request that we be notified immediately in order to allow for a reassessment.

This report was prepared for the sole use of Mr. Changwan Yoo. Permission and notification from the above noted parties and Paterson will be required to release this report to any other party.

**Paterson Group Inc.**

Jesse Andrechek, BASc.

Karyn Munch, P.Eng., QP$_{ESA}$

**Report Distribution:**

- ❑ Mr. Changwan Yoo c/o Fernando Matos
- ❑ Paterson Group

# 10.0 REFERENCES

**Federal Records**
Air photos at the Energy Mines and Resources Air Photo Library.
National Archives.
Maps and photographs (Geological Survey of Canada surficial and subsurface mapping).
Natural Resources Canada – The Atlas of Canada.
Environment Canada, National Pollutant Release Inventory.
PCB Waste Storage Site Inventory.

**Provincial Records**
MECP Freedom of Information and Privacy Office.
MECP Municipal Coal Gasification Plant Site Inventory, 1991.
MECP document titled “Waste Disposal Site Inventory in Ontario”.
MECP Brownfields Environmental Site Registry.
Office of Technical Standards and Safety Authority, Fuels Safety Branch.
MNR Areas of Natural Significance.
MECP Water Well Inventory.

**Municipal Records**
The City of Ottawa Historical Land Use Inventory.
The City of Ottawa geoOttawa website.

**Local Information Sources**
Survey Plan prepared by Arpentage Payette Surveying Ltd., dated July 3, 2018.
Personal Interviews.

**Public Information Sources**
ERIS Database Report
Google Earth.
Google Maps/Street View.

# FIGURES

**FIGURE 1 – KEY PLAN**

**FIGURE 2 – TOPOGRAPHIC MAP**

**DRAWING PE5717-1 – SITE PLAN**

**DRAWING PE5717-2 – SURROUNDING LAND USE PLAN**

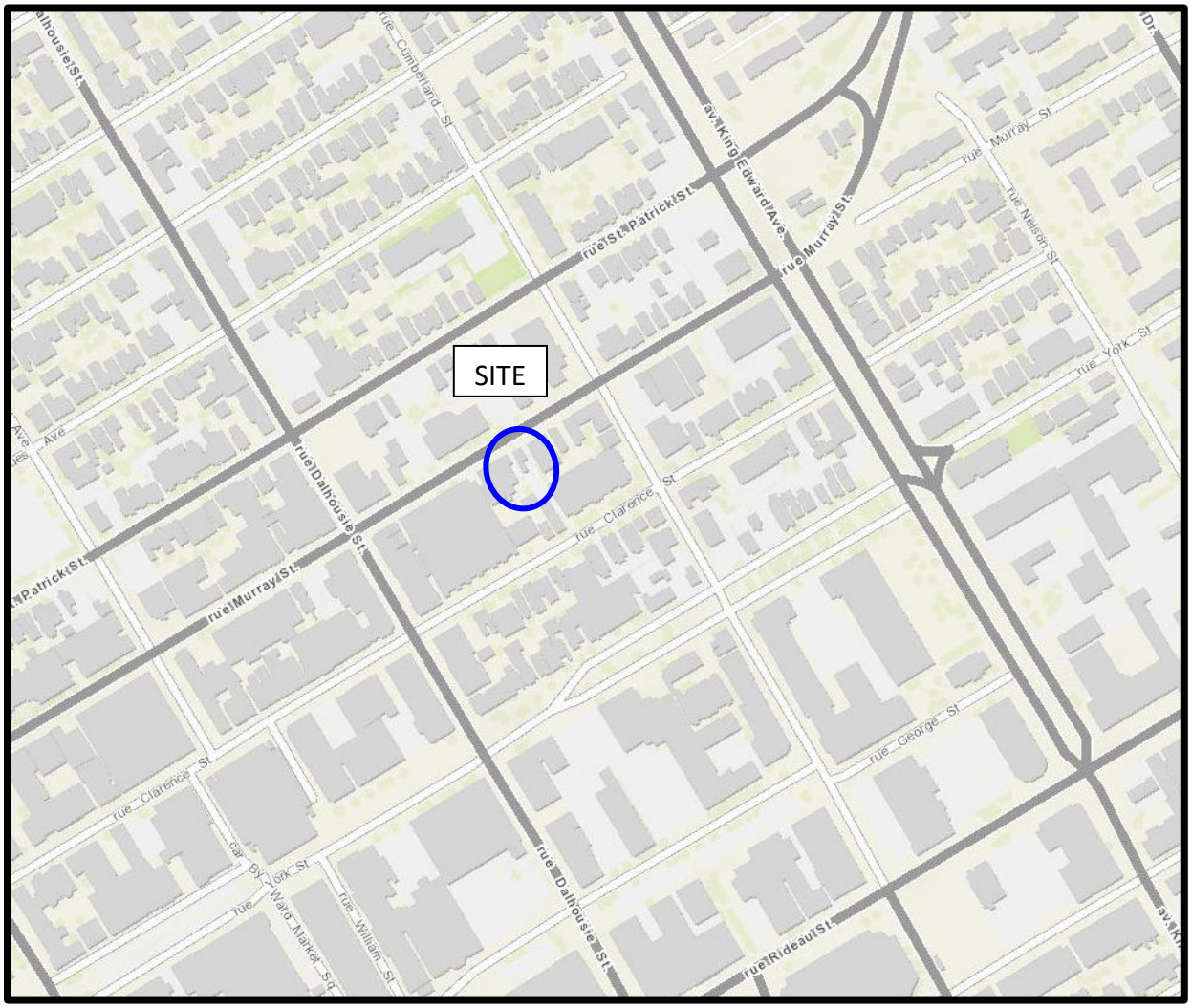


Figure 1

KEY PLAN

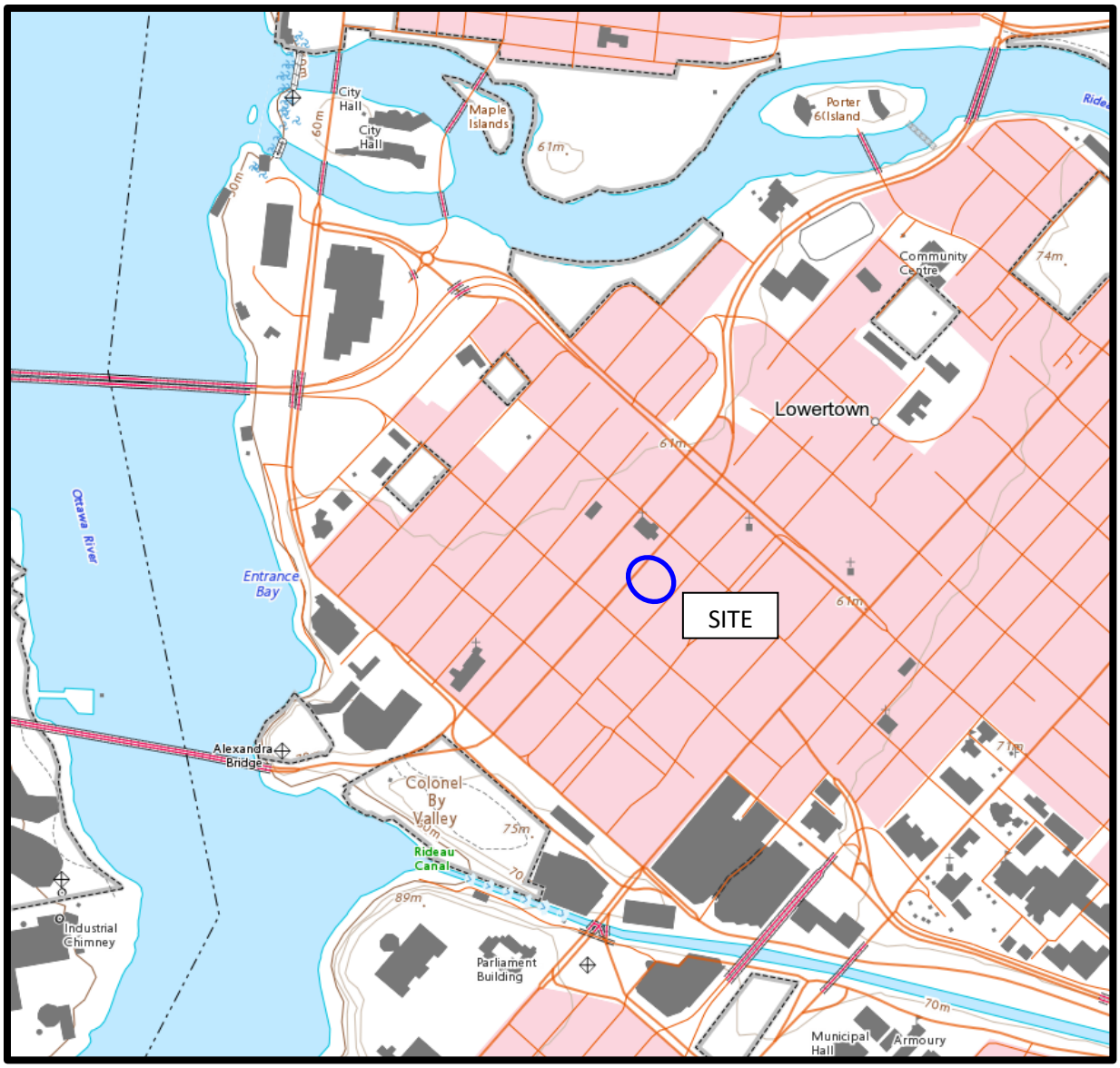


Figure 2

TOPOGRAPHIC MAP

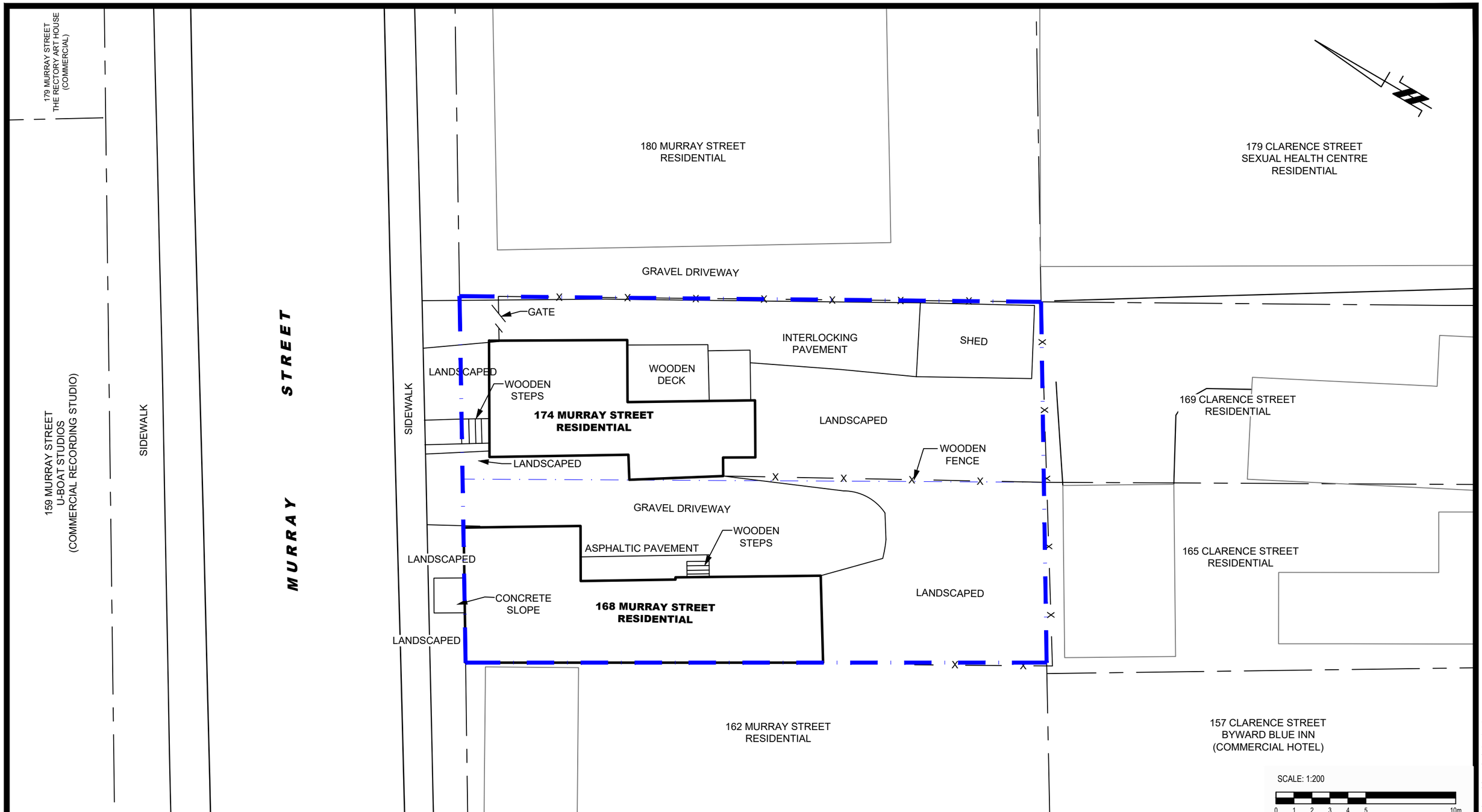


**patersongroup**
**consulting engineers**

154 Colonnade Road South
Ottawa, Ontario K2E 7J5
Tel: (613) 226-7381 Fax: (613) 226-6344

| NO. | REVISIONS | DATE | INITIAL |
|---|---|---|---|
| | | | |

MR. CHANGWAN YOO

PHASE I - ENVIRONMENTAL SITE ASSESSMENT
168 & 174 MURRAY STREET

OTTAWA, ONTARIO

Title:

# SITE PLAN

| | |
|---|---|
| Scale: 1:200 | Date: 05/2022 |
| Drawn by: GK | Report No.: PE5717-1 |
| Checked by: JA | Dwg. No.: PE5717-1 |
| Approved by: MSD | Revision No.: |

p:\autocad drawings\environmental\pe57xx\pe5717\pe5717-1 site plan.dwg

11x17

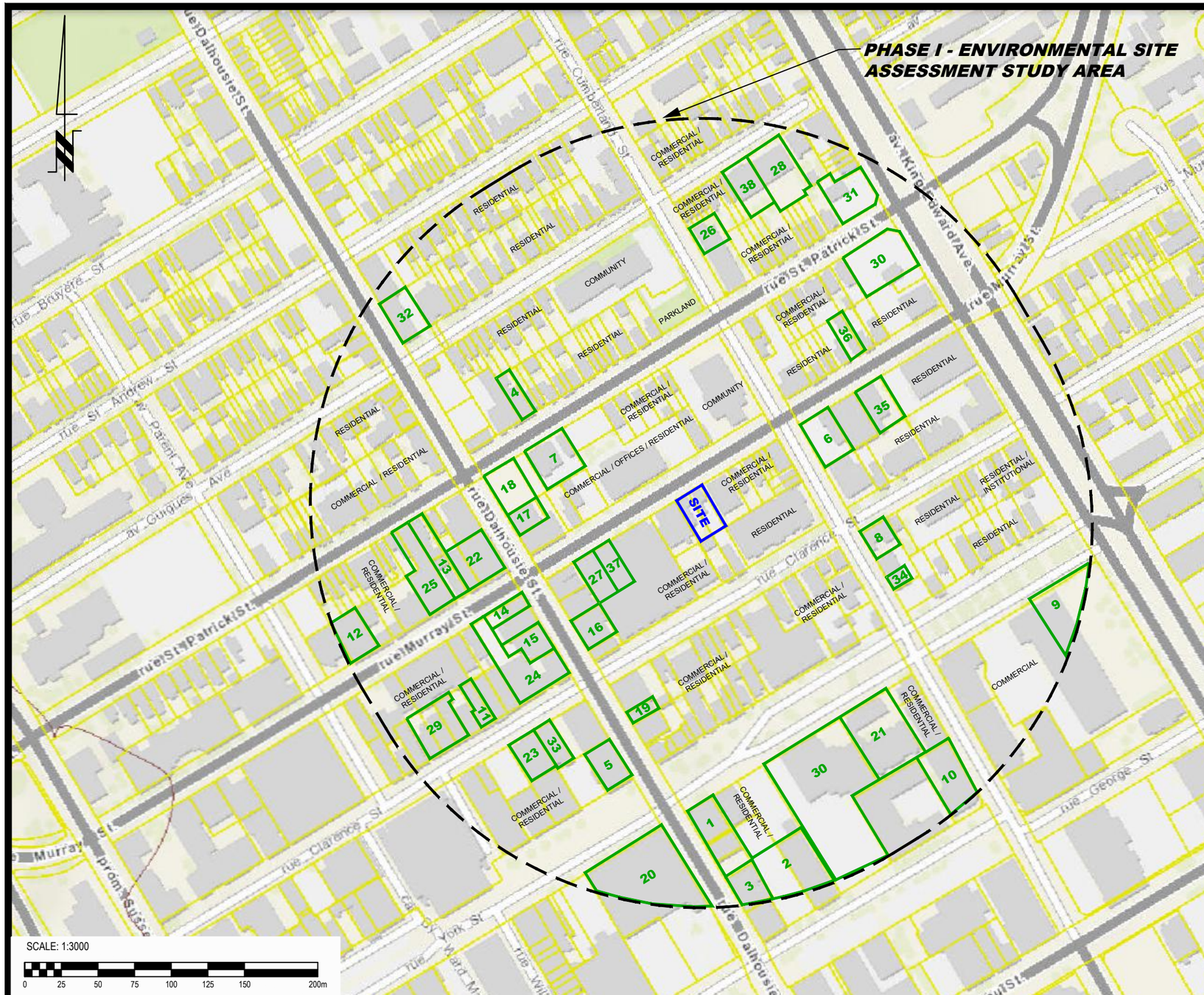


POTENTIALLY CONTAMINATING ACTIVITIES:

| ID | PCA ID | ADDRESS | DESCRIPTION |
|---|---|---|---|
| 1 | 28,31 | 321 TO 325 DALHOUSIE ST. | FORMER RETAIL FUEL OUTLET, FORMER COMMERCIAL PAINTERS (PREV. #327 DALHOUSIE ST.). |
| 2 | 31 | 137 GEORGE ST. | FORMER PRINTERS (PREV. #125-127 GEORGE ST.). |
| 3 | 34,52,37 | 343 TO 349 DALHOUSIE ST. | FORMER AUTOMOTIVE PARTS AND SERVICE, FORMER OTTAWA RE-TINNING AND FORMER DRY CLEANERS (PREV. #339 , 341 DALHOUSIE ST.). |
| 4 | 37 | 261 ST. PATRICK ST. | FORMER DRY CLEANERS. |
| 5 | 53 | 95 YORK ST. | FORMER LEATHER AND ALLIED PRODUCT INDUSTRIES. |
| 6 | 28,52 | 305 CUMBERLAND ST. | EXISTING AUTO SALES AND SERVICE, FORMER RETAIL FUEL OUTLET, AUTOMOTIVE SERVICE GARAGE,TAXI STAND. |
| 7 | 31 | 260 ST. PATRICK ST. | FORMER PUBLISHER. |
| 8 | 31 | 202 CLARENCE ST. | FORMER PRINTERS. |
| 9 | 9,58 | 350 KING EDWARD ST. | FORMER COAL GASIFICATION PLANT, FORMER LANDFILL. |
| 10 | 28,52 | 380 CUMBERLAND ST. | FORMER RETAIL FUEL OUTLET AND AUTO SALES. |
| 11 | 8 | 95 CLARENCE ST. | CHEMICAL AND CHEMICAL PRODUCTS INDUSTRIES PREVIOUSLY #97 CLARENCE ST.). |
| 12 | 28,52,20 | 111 PARENT AVENUE | FORMER RETAIL FUEL OUTLET, AUTOMOTIVE SERVICE GARAGE AND ORDINANCE WORKSHOP. (PREV. #113 PARENT AVE 67 MURRAY ST). |
| 13 | 28 | 113 MURRAY ST. & 232 ST. PATRICK ST | FORMER FURNITURE WAREHOUSE, ONE UNDERGROUND STORAGE TANK (PREV.#111 MURRAY ST.). |
| 14 | 37,8,14,39 | 272 DALHOUSIE ST | FORMER INDUSTRIAL SITE,# 153:FORMER CHEMICAL AND CHEMICAL PRODUCTS INDUSTRIES, RETAILER, PAINTS AND OIL, FORMER DRY CLEANERS. |
| 15 | 37 | 286(½) DALHOUSIE ST. | EXISTING DRY CLEANERS. |
| 16 | 37 | 291 DALHOUSIE ST. | FORMER DRY CLEANERS. |
| 17 | 37 | 261 DALHOUSIE ST. | FORMER DRY CLEANERS.(PREV #263 DALHOUSIE ST.) |
| 18 | 52 | 255 DALHOUSIE ST. | FORMER TAXI SERVICE. |
| 19 | 37 | 307 DALHOUSIE ST. | FORMER DRY CLEANERS (PREV. #309 DALHOUSIE ST.) |
| 20 | 31,28 | 350 DALHOUSIE ST. | FORMER PRINTERS AND INDUSTRIAL USE, ONE UNDER GROUND STORAGE TANK (PREV. #78 - 82 YORK ST.). |
| 21 | 28 | 134 YORK ST. | FORMER UNDERGROUND STORAGE TANK ASSOCIATED WITH FORMER WAREHOUSE ON ADJACENT PROPERTY. |
| 22 | 20,33 | 113 - 119 MURRAY ST. | FORMER ORDNANCE WORKSHOP AND SPARE PARTS DEPOT, FORMER ALUMINUM MANUFACTURING INDUSTRY, FORMER JEWELER(PREV. #111 MURRAY ST.). |
| 23 | 52 | 104 CLARENCE ST. | FORMER AUTOMOTIVE SERVICE GARAGE. |
| 24 | 52 | 290 DALHOUSIE ST. | FORMER AUTOMOTIVE SERVICE GARAGE. (PREV.#111 MURRAY STREET) |
| 25 | 52 | 109 MURRAY ST. | FORMER PUBLIC WORKS WAREHOUSE. |
| 26 | 28 | 255-257 CUMBERLAND ST. | FORMER TAXI SERVICE WITH ONE UNDERGROUND STORAGE TANK. |
| 27 | 53 | 145CLARENCE ST. | FORMER TANNER(PREV. #136 MURRAY STREET) |
| 28 | 59,28 | 232-234 GUIGUES AVENUE | FORMER LUMBER MERCHANT, FORMER WAREHOUSE WITH 1 UNDERGROUND STORAGE TANK. |
| 29 | 8,14,39 | 97 CLARENCE ST. | FORMER INDUSTRIAL SITE#152, FORMER CHEMICAL AND CHEMICAL PRODUCT INDUSTRIES,RETAILERS, PAINTS AND OILS |
| 30 | 28 | 360 ST. PATRICK ST. | FORMER RETAIL FUEL OUTLET WITH 3 UNDERGROUND STORAGE TANKS, FORMER OIL CHANGERS. |
| 31 | 28 | 355 ST. PATRICK ST. | EXISTING CAR RENTALS, FORMER RETAIL FUEL OUTLET - 4 UNDERGROUND STORAGE TANKS. |
| 32 | 28 | 215 DALHOUSIE ST. | FORMER RETAIL FUEL OUTLET - 2 UNDERGROUND STORAGE TANKS. |
| 33 | 50 | 110 CLARENCE ST. | FORMER COMMERCIAL CLEANERS. |
| 34 | 31 | 335 CUMBERLAND ST. | RIDEAU PRINTERS. |
| 35 | 31 | 216 MURRAY ST. | FORMER PHOTO ENGRAVING. |
| 36 | 31 | 219 MURRAY ST. | FORMER PRINTERS. |
| 37 | 52 | 140 MURRAY ST. | FORMER TAXI SERVICE AND CLEANERS. |
| 38 | 31,33 | 222 GUIGUES AVENUE | FORMER INDUSTRIAL SITE#162, FORMER PRINTERS, PUBLISHING AND ALLIED INDUSTRIES. |

**patersongroup**
consulting engineers

154 Colonnade Road South
Ottawa, Ontario K2E 7J5
Tel: (613) 226-7381 Fax: (613) 226-6344

| NO. | REVISIONS | DATE | INITIAL |
|---|---|---|---|
| | | | |

MR. CHANGWAN YOO

PHASE I - ENVIRONMENTAL SITE ASSESSMENT
168 & 174 MURRAY STREET

OTTAWA, ONTARIO

Title:

# SURROUNDING LAND USE PLAN

| | |
|---|---|
| Scale: 1:3000 | Date: 05/2022 |
| Drawn by: GK | Report No.: PE5717-1 |
| Checked by: JA | Dwg. No.: PE5717-2 |
| Approved by: MSD | Revision No.: |

11x17

p:\autocad drawings\environmental\pe57xx\pe5717\pe5717-2 stup.dwg

# APPENDIX 1

## SURVEY PLAN

## AERIAL PHOTOGRAPHS

## SITE PHOTOGRAPHS

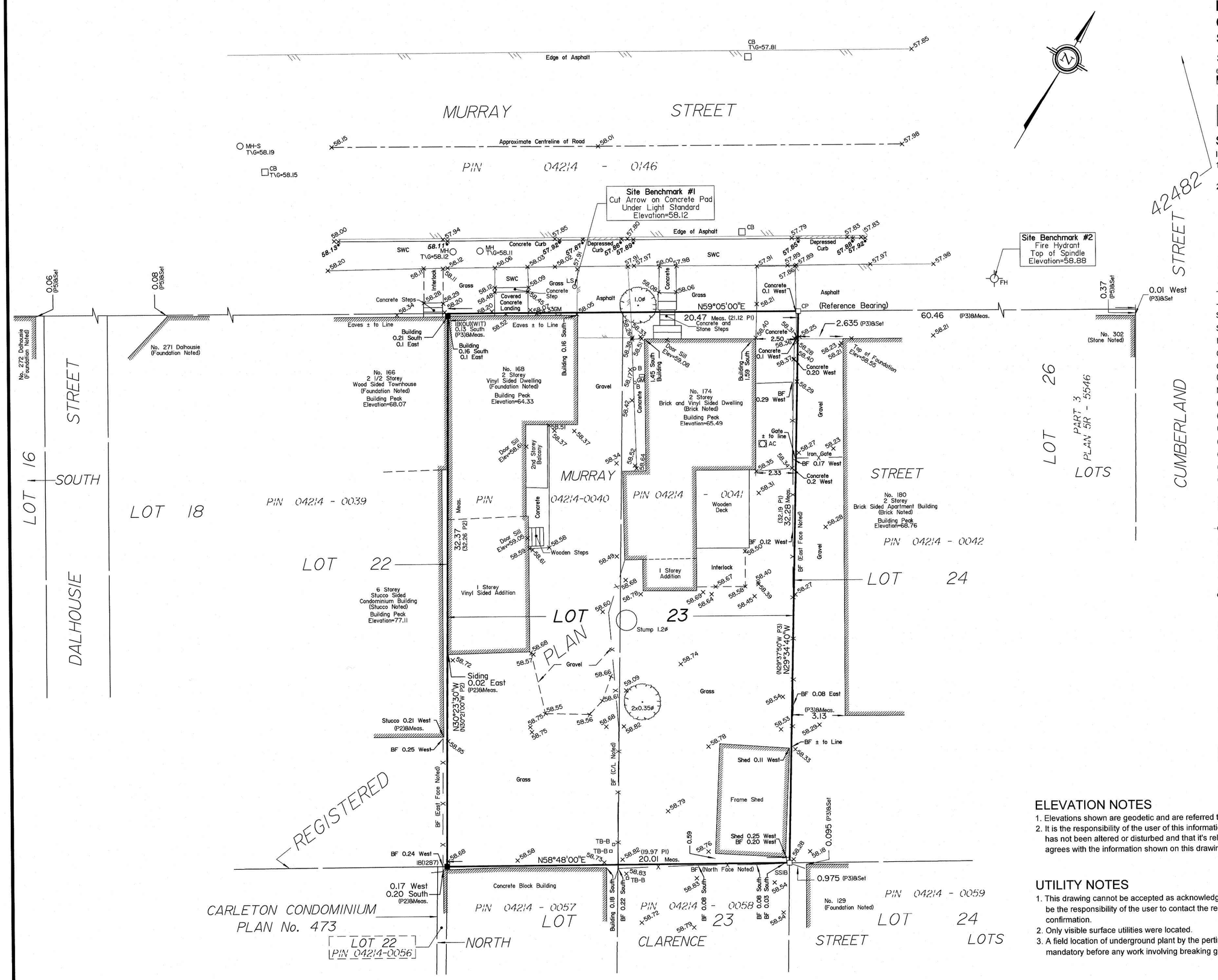


*TOPOGRAPHIC PLAN OF SURVEY OF*

# LOT 23 (South Murray Street) REGISTERED PLAN 42482 CITY OF OTTAWA

Surveyed by Annis, O'Sullivan, Vollebekk Ltd.

Scale 1 : 150

6 4.5 3.0 1.5 0 3 6 Metres

## Metric

DISTANCES SHOWN ON THIS PLAN ARE IN METRES AND CAN BE CONVERTED TO FEET BY DIVIDING BY 0.3048

## Surveyor's Certificate

I CERTIFY THAT :

1. This survey and plan are correct and in accordance with the Surveys Act and the Surveyors Act and the regulations made under them.
2. The survey was completed on the 7th day of January, 2021.

Jan 12/21
Date

T. Hartwick
Ontario Land Surveyor

## Notes & Legend

| | Denotes | |
|---|---|---|
| —□— | " | Survey Monument Planted |
| —■— | " | Survey Monument Found |
| SIB | " | Standard Iron Bar |
| SSIB | " | Short Standard Iron Bar |
| IB | " | Iron Bar |
| CC | " | Cut Cross |
| CP | " | Concrete Pin |
| (WIT) | " | Witness |
| Meas. | " | Measured |
| (AOG) | " | Annis, O'Sullivan, Vollebekk Ltd. |
| (OU) | " | Oirigin Unknown |
| (PI) | " | Registered Plan 42482 |
| (P2) | " | (1692) Plan dated February 3, 2004 |
| (P3) | " | Plan 4R-11560 |
| (P4) | " | Plan 5R-5546 |
| (P5) | " | Plan 5R-14850 |
| ○ | " | Deciduous Tree |
| FH | " | Fire Hydrant |
| MH-S | " | Maintenance Hole (Sanitary) |
| MH | " | Maintenance Hole (Unidentified) |
| CB | " | Catch Basin |
| T\G | " | Top of Grate |
| GM | " | Gas Meter |
| TB-B | " | Bell Terminal Box |
| B | " | Bollard |
| BF | " | Board Fence |
| SWC | " | Concrete Sidewalk |
| LS | " | Light Standard |
| AC | " | Air Conditioner |
| Ø | " | Diameter |
| + 65.00 | " | Location of Elevations |
| + 65.00* | " | Top of Concrete Curb Elevation |
| C/L | " | Centreline |
| —— | " | Property Line |

Bearings are astronomic and are referred to the southerly limit of Murray Street, shown to be N59°05'00"E on Registered Plan 42482.

## ELEVATION NOTES

1. Elevations shown are geodetic and are referred to the CGVD28 geodetic datum.
2. It is the responsibility of the user of this information to verify that the job benchmark has not been altered or disturbed and that it's relative elevation and description agrees with the information shown on this drawing.

## UTILITY NOTES

1. This drawing cannot be accepted as acknowledging all of the utilities and it will be the responsibility of the user to contact the respective utility authorities for confirmation.
2. Only visible surface utilities were located.
3. A field location of underground plant by the pertinent utility authority is mandatory before any work involving breaking ground, probing, excavating etc.

ASSOCIATION OF ONTARIO LAND SURVEYORS
*PLAN SUBMISSION FORM*
*2150043*

THIS PLAN IS NOT VALID UNLESS IT IS AN EMBOSSED ORIGINAL COPY ISSUED BY THE SURVEYOR In accordance with Regulation 1026, Section 29 (3).

© Annis, O'Sullivan, Vollebekk Ltd, 2021. "THIS PLAN IS PROTECTED BY COPYRIGHT"

ANNIS, O'SULLIVAN, VOLLEBEKK LTD.
*14 Concourse Gate, Suite 500*
*Nepean, Ont. K2E 7S6*
*Phone: (613) 727-0850 / Fax: (613) 727-1079*
*Email: Nepean@aovltd.com*
Ontario Land Surveyors

Job No. 21122-20 Yoo Pt.Lt23 PL42482 T F AR

Y:\2020\21122-20_David Yoo_168 Murray Street_Plan of Survey_TH\FINAL\21122-20 Yoo Pt.Lt23 PL42482 T F.dwg, 2021-01-12 10:51:35 AM

AERIAL PHOTOGRAPH
1922




AERIAL PHOTOGRAPH
1931

AERIAL PHOTOGRAPH
1951

AERIAL PHOTOGRAPH
1960

AERIAL PHOTOGRAPH
1973

AERIAL PHOTOGRAPH
1984

AERIAL PHOTOGRAPH
1991

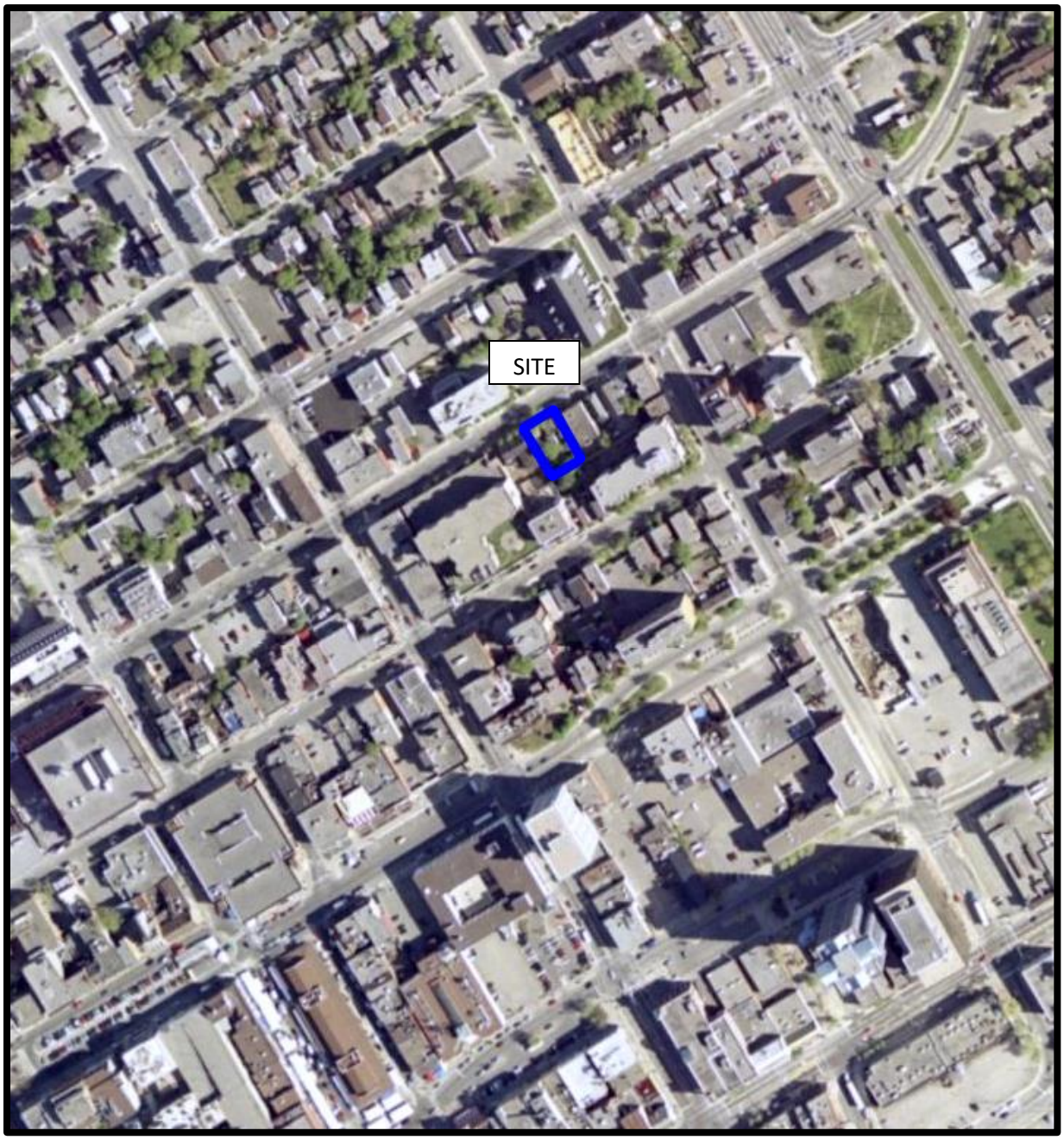


AERIAL PHOTOGRAPH
2002

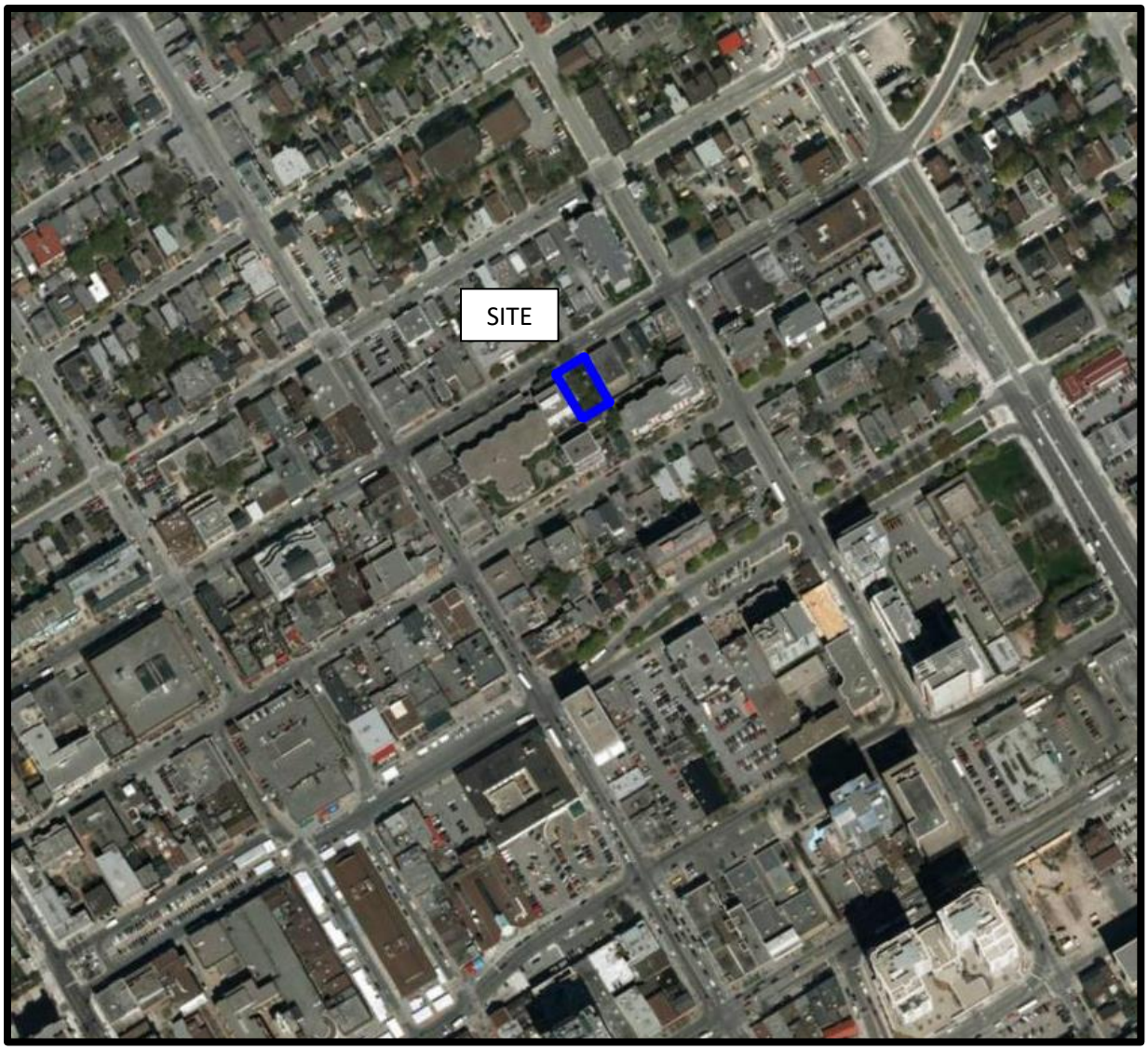


AERIAL PHOTOGRAPH
2011

patersongroup

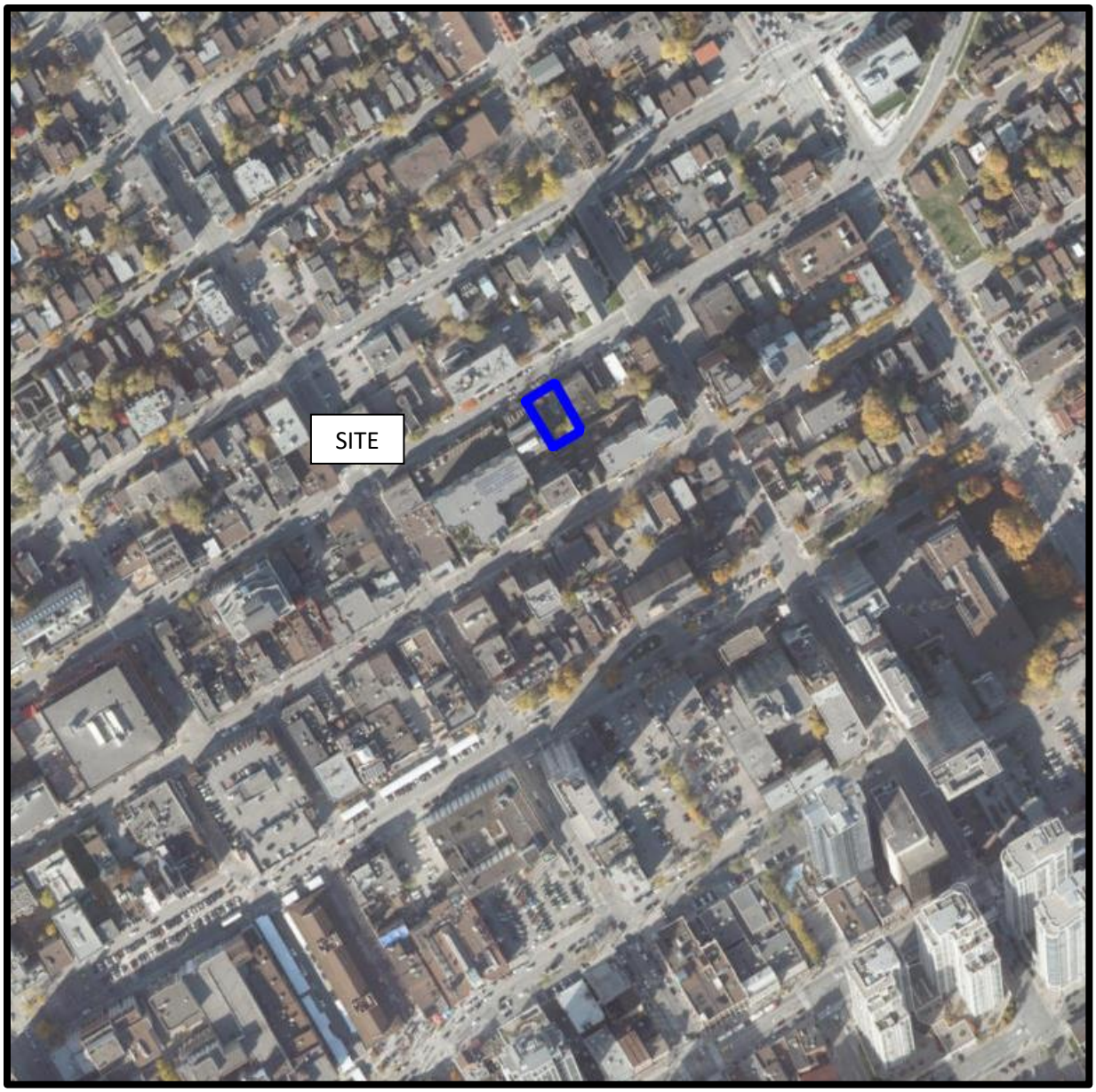


AERIAL PHOTOGRAPH
2019

patersongroup

## Site Photographs

168-174 Murray Street
Ottawa, Ontario

May 3, 2022

Photo 1: On the north side of Murray Street, facing south towards the Phase I Property dwellings.

Photo 2: In the centre of the Phase I Property, facing southwest towards the 168 Murray Street building addition.

Photo 3: East building face of 174 Murray Street, with fenced yard.

Photo 4: Back yard of 168 Murray Street, facing south towards a masonry block wall on adjacent property.

Photo 5: Main floor interior of 168 Murray Street.



Photo 6: Second story interior of 168 Murray Street.

Photo 7: Basement crawl space of 168 Murray Street, and masonry foundation.

Photo 8: Interior main floor of 174 Murray Street building.

Photo 9: Interior basement of 174 Murray Street, with poured concrete floor and natural gas forced air furnace.

# APPENDIX 2

**MECP FREEDOM OF INFORMATION SEARCH**

**CITY OF OTTAWA HISTORICAL LAND USE INVENTORY SEARCH**

**WATER WELL RECORDS**

**TSSA CORRESPONDENCE**

**ERIS DATABASE REPORT**

Ontario

**Ministry of the Environment and Climate Change**

Freedom of Information and
Protection of Privacy Office
40 St. Clair Avenue West, 12th Floor
Toronto ON M4V 1M2
Telephone 416 314-4075

# Freedom of Information Request

## Instructions

Use this form to request records that are in the Ministry's files on environmental concerns related to properties. Our fax number is 416 314-4285.

**For Ministry Use Only**

| | |
|---|---|
| FOI Request Number | Date Request Received (yyyy/mm/dd) |
| Fee Paid | ☐ Cheque ☐ VISA/MC ☐ Cash/Money Order |

☐ CNR ☐ ER ☐ NOR ☐ SWR ☐ WCR ☐ IEB ☐ EAA ☐ EMR ☐ SCB ☐ SDW

**1. Requester Data**

| Last Name | First Name | Middle Initial |
|---|---|---|
| Andrechek | Jesse | J |

| Title | Company Name |
|---|---|
| Environmental Technician | Paterson Group |

**Mailing Address**

| Unit Number | Street Number | Street Name | PO Box |
|---|---|---|---|
| | 154 | Colonnade Road South | |

| City/Town | Province | Postal Code |
|---|---|---|
| Ottawa | Ontario | K2E 7J5 |

| Email Address | Telephone Number | Fax Number |
|---|---|---|
| jandrechek@patersongroup.ca | 613 226-7381 ext. | |

| Project/Reference Number | Signature of Requester |
|---|---|
| PE5717 | J. Andrechek |

**2. Request Parameters**

**Municipal Address** (Municipal address mandatory for cities, towns or regions)

| Unit Number | Street Number | Street Name | PO Box |
|---|---|---|---|
| ~~[illegible]~~ | 168-174 | Murray Street | |

| Lot Number | Concession | Geographic Township |
|---|---|---|
| Lot 23, registered plan 42482 | | Ottawa |

| City/Town/Village | Province | Postal Code |
|---|---|---|
| Ottawa | ON | K1N 5M8 |

**Present Property**

1. Owner: Changwan Yoo — Date of Ownership (yyyy/mm/dd):

   Tenant (if applicable):

**Previous Property**

1. Owner: — Date of Ownership (yyyy/mm/dd):

   Tenant (if applicable):

 © Queen's Printer for Ontario, 2016 Disponible en français 

## 3. Search Parameters

| Search Parameters | Specify Year(s) Requested |
|---|---|
| Environmental concerns (General correspondence, occurrence reports, abatement) | All |
| Orders | All |
| Spills | All |
| Investigations/prosecutions ▶ Owner and tenant information must be provided | 2003-Present |
| Waste Generator number/classes | All |

Files older than 2 years may require $60.00 retrieval cost. There is no guarantee that records responsive to your request will be located.

## 4. Environmental Compliance Approvals/Certificates of Approval

| Environmental Compliance Approvals/Certificates of Approval | SD | Specify Year(s) Requested |
|---|---|---|
| air - emissions | ☑ | 1986- Present |
| renewable energy | ☑ | 1986- Present |
| water - mains, treatment, ground level, standpipes & elevated storage, pumping stations (local & booster) | ☑ | 1986- Present |
| sewage - sanitary, storm, treatment, stormwater, leachate & leachate treatment & sewage pump stations | ☑ | 1986- Present |
| waste water - industrial discharge | ☑ | 1986- Present |
| waste sites - disposal, landfill sites, transfer stations, processing sites, incinerator sites | ☑ | 1986- Present |
| waste systems - haulers: sewage, non-hazardous & hazardous waste, mobile waste processing units, PCB destruction | ☑ | 1986- Present |

Proponent information must be provided and Environmental Compliance Approval/Certificate of Approval number(s) (if known). 1985 and prior records are searched manually. Search fees in excess of $300.00 may be incurred, depending on the types and years to be searched. Specify Approval number(s) (if known). If supporting documents are also required, mark SD box and specify type e.g. maps, plans, reports, etc.

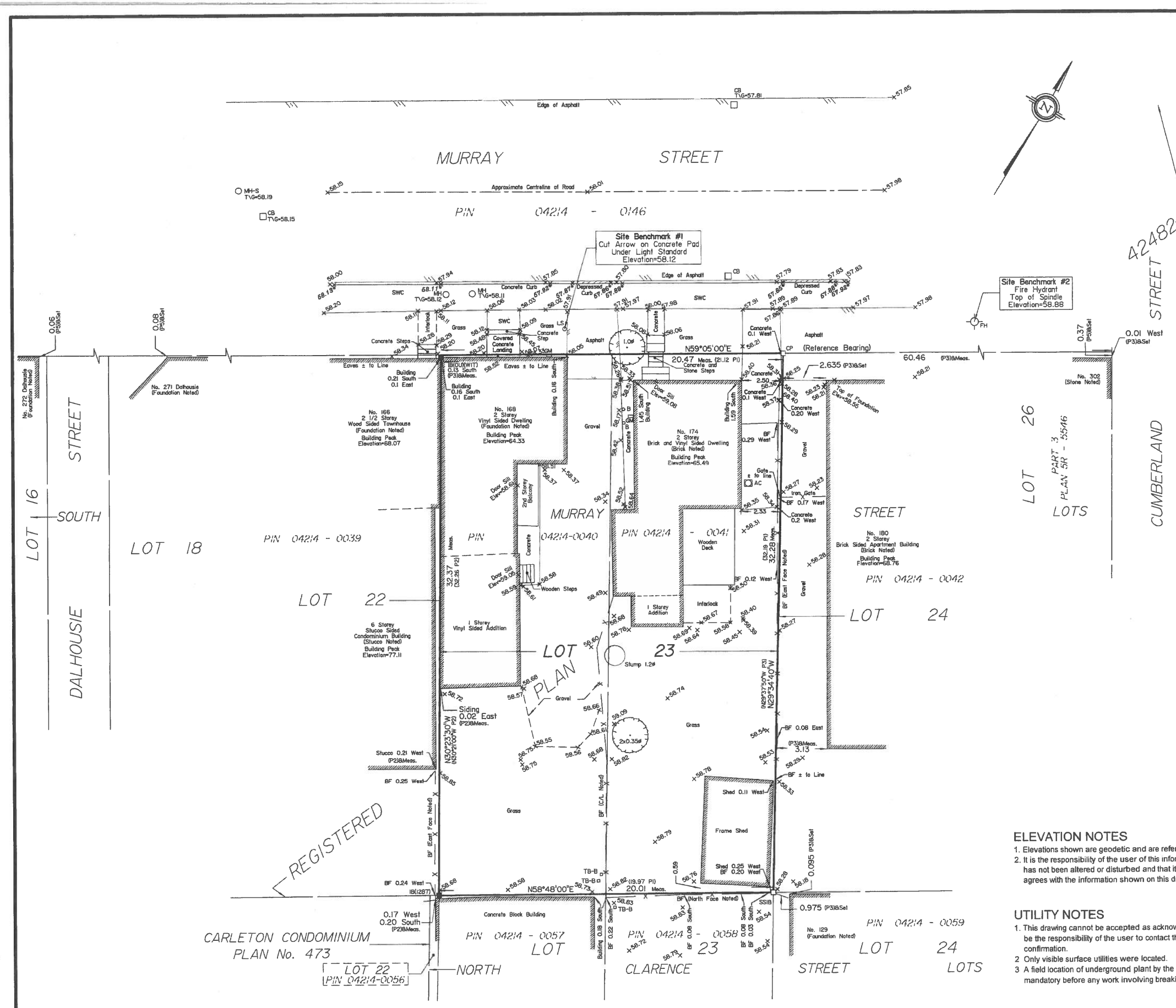


*TOPOGRAPHIC PLAN OF SURVEY OF*

# LOT 23 (South Murray Street)
# REGISTERED PLAN 42482
# CITY OF OTTAWA

Surveyed by Annis, O'Sullivan, Vollebekk Ltd.

Scale 1 : 150

6 4.5 3.0 1.5 0 3 6 Metres

## Metric

DISTANCES SHOWN ON THIS PLAN ARE IN METRES AND CAN BE CONVERTED TO FEET BY DIVIDING BY 0.3048

## Surveyor's Certificate

I CERTIFY THAT :

1. This survey and plan are correct and in accordance with the Surveys Act and the Surveyors Act and the regulations made under them.
2. The survey was completed on the 7th day of January, 2021.

Jan 12/21
Date

T. Hartwick
Ontario Land Surveyor

## Notes & Legend

| | Denotes | |
|---|---|---|
| —□— | " | Survey Monument Planted |
| —■— | " | Survey Monument Found |
| SIB | " | Standard Iron Bar |
| SSIB | " | Short Standard Iron Bar |
| IB | " | Iron Bar |
| CC | " | Cut Cross |
| CP | " | Concrete Pin |
| (WIT) | " | Witness |
| Meas. | " | Measured |
| (AOG) | " | Annis, O'Sullivan, Vollebekk Ltd. |
| (OU) | " | Origin Unknown |
| (Pl) | " | Registered Plan 42482 |
| (P2) | " | (1692) Plan dated February 3, 2004 |
| (P3) | " | Plan 4R-11560 |
| (P4) | " | Plan 5R-5546 |
| (P5) | " | Plan 5R-14850 |
| ⊙ | " | Deciduous Tree |
| FH | " | Fire Hydrant |
| MH-S | " | Maintenance Hole (Sanitary) |
| MH | " | Maintenance Hole (Unidentified) |
| CB | " | Catch Basin |
| T\G | " | Top of Grate |
| GM | " | Gas Meter |
| TB-B | " | Bell Terminal Box |
| B | " | Bollard |
| BF | " | Board Fence |
| SWC | " | Concrete Sidewalk |
| LS | " | Light Standard |
| AC | " | Air Conditioner |
| Ø | " | Diameter |
| +65.00 | " | Location of Elevations |
| +65.00* | " | Top of Concrete Curb Elevation |
| C/L | " | Centreline |
| ——— | " | Property Line |

Bearings are astronomic and are referred to the southerly limit of Murray Street, shown to be N59°05'00"E on Registered Plan 42482.

## ELEVATION NOTES

1. Elevations shown are geodetic and are referred to the CGVD28 geodetic datum.
2. It is the responsibility of the user of this information to verify that the job benchmark has not been altered or disturbed and that it's relative elevation and description agrees with the information shown on this drawing.

## UTILITY NOTES

1. This drawing cannot be accepted as acknowledging all of the utilities and it will be the responsibility of the user to contact the respective utility authorities for confirmation.
2. Only visible surface utilities were located.
3. A field location of underground plant by the pertinent utility authority is mandatory before any work involving breaking ground, probing, excavating etc.

ASSOCIATION OF ONTARIO LAND SURVEYORS
*PLAN SUBMISSION FORM*
*2150043*

THIS PLAN IS NOT VALID UNLESS IT IS AN EMBOSSED ORIGINAL COPY ISSUED BY THE SURVEYOR In accordance with Regulation 1026, Section 29 (3).

© Annis, O'Sullivan, Vollebekk Ltd, 2021. "THIS PLAN IS PROTECTED BY COPYRIGHT"

ANNIS, O'SULLIVAN, VOLLEBEKK LTD.
*14 Concourse Gate, Suite 500*
*Nepean, Ont. K2E 7S6*
*Phone: (613) 727-0850 / Fax: (613) 727-1079*
*Email: Nepean@aovltd.com*
Ontario Land Surveyors

Job No. 21122-20 Yoo Pt.123 PL42482 T. F | AR

Y:\2020\21122-20_Dalhousie Yoo - 188 Murray Street, Plan of Survey, TW\Plans\21122-20 Yoo Pt.123 PL42482 T.dwg, 2021-01-12 10:51:53 AM

| Office Use Only | | |
|---|---|---|
| Application Number: | Ward Number: | Application Received: (dd/mm/yyyy): |
| Client Service Centre Staff: | | Fee Received: $ |

# Historic Land Use Inventory

**Application Form**

**Notice of Public Record**

All information and materials required in support of your application shall be made available to the public, as indicated by Section 1.0.1 of *The Planning Act*, R.S.O. 1990, C.P.13.

**Municipal Freedom of Information and Protection Act**

Personal information on this form is collected under the authority the *Planning Act*, RSO 1990, c. P. 13 and will be used to process this application. Questions about this collection may be directed by mail to Manager, Business Support Services, Planning Infrastructure and Economic Development Department, 110 Laurier Avenue West, Ottawa, K1P 1J1, or by phone at (613) 580-2424, ext. 24075

## Background Information

***Site Address or Location:** 168 and 174 Murray Street, Ottawa

** Mandatory Field*

**Applicant/Agent Information:**

| | | | |
|---|---|---|---|
| Name: | *Paterson Group Inc* | | |
| Mailing Address: | *154 Colonnade Rd S, Nepean, ON K2E 7J5* | | |
| Telephone: | *613-226-7381* | Email Address: | *jandrechek@patersongroup.ca* |

**Registered Property Owner Information:** ☐ Same as above

| | | | |
|---|---|---|---|
| Name: | Mr. Changwan Yoo | | |
| Mailing Address: | 331 Iona Street | | |
| Telephone: | | Email Address: | davidglobal123@gmail.com |

## Site Details

Legal Description and PIN: Lot 23 (South Murray Street) REGISTERED PLAN 42482, CITY OF OTTAWA PINs: 04214-0040, 04214-0041

What is the land currently used for? Residential

Lot frontage: ____ m Lot depth: ____ m Lot area: ____ m²

**OR** Lot area: (irregular lot) 653.7 m²

Does the site have Full Municipal Services: ☒ Yes ○ No

## Required Fees

**Please don't hesitate to visit the Historic Land Use Inventory website more information. Fees must be paid in full at the time of application submission.**

**Planning Fee** $128.00

## Submittal Requirements

The following are required to be submitted with this application:

1. **Consent to Disclose Information:** Consultants and other third parties may make requests for information on behalf of an individual or corporation. However, if the requester is not the owner of the property, **the requester must provide the City of Ottawa with a 'consent to disclose information' letter, signed by the property owner.** This will authorize the City of Ottawa to release any relevant information about the property or its owner(s) to the requester. Consent for disclosure is required in the event that personal information or proprietary company information is found concerning the property and its owner. All consents must clearly indicate the name of the property owner as well as the name of the requester, and must be signed and dated.
2. **Disclaimer:** Requesters must read and understand the conditions included in the attached disclaimer and submit a signed disclaimer to the City of Ottawa's Planning, Infrastructure and Economic Development Department. This disclaimer is related to the Historic Land Use Inventory and must be received by the City of Ottawa, signed and dated by the requestor, before the process can begin.
3. **A site plan or key plan of the property, its location and particular features.**
4. **Any significant dates or time frames that you would like researched.**

## Disclaimer
## For use with HLUI Database

CITY OF OTTAWA ("the City") is the owner of the Historical Land Use Inventory ("HLUI"), a database of information on the type and location of land uses within the geographic area of Ottawa, which had or have the potential to cause contamination in soil, groundwater or surface water.

The City, in providing information from the HLUI, to Paterson Group ("the Requester") does so only under the following conditions and understanding:

1. The HLUI may contain erroneous information given that such records and sources of information may be flawed. Changes in municipal addresses over time may have introduced error in such records and sources of information. The City is not responsible for any errors or omissions in the HLUI and reserves the right to change and update the HLUI without further notice. The City does not, however, make any commitment to update the HLUI. Accordingly, all information from the HLUI is provided on an "as is" basis with no representation or warranty by the City with respect to the information's accuracy or exhaustiveness in responding to the request.

2. City staff will perform a search of the HLUI based on the information given by the Requester. City staff will make every effort to be accurate, however, the City does not provide an assurance, guarantee, warranty, representation (express or implied), as to the availability, accuracy, completeness or currency of information which will be provided to the Requester. The HLUI in no way confirms the presence or absence of contamination or pollution of any kind. The information provided by the City to the Requester is provided on the assumption that it will not be relied upon by any person whatsoever. The City denies all liability to any such persons attempting to rely on any information provided from the HLUI database.

3. The City, its employees, servants, agents, boards, officials or contractors take no responsibility for any actions, claims, losses, liability, judgments, demands, expenses, costs, damages or harm suffered by any person whatsoever including negligence in compiling or disseminating information in the HLUI.

4. Copyright is reserved to the City.

5. Any use of the information provided from the HLUI which a third party makes, or any reliance on or decisions to be based on it, are the responsibilities of such third parties. The City, its employees, servants, agents, boards, officials or contractors accept no responsibility for any damages, if any, suffered by a third party as a result of decisions made as a result of an information search of the HLUI.

6. Any use of this service by the Requestor indicates an acknowledgement, acceptance and limits of this disclaimer.

7. All information collected under this request and all records provided in response to this request are subject to the provisions of the Municipal Freedom of Information and Protection of Privacy Act, R.S.O. 1990, c. M.56, as amended.

Signed: _____

Dated (dd/mm/yyyy): 29-04-2022

Per: Jesse Andrechek

(Please print name)

Title: Environmental Consultant

Company: Paterson Group Inc

**patersongroup**

**Consulting Engineers**

154 Colonnade Road South
Ottawa, Ontario
Canada, K2E 7J5
**Tel: (613) 226-7381**
**Fax: (613) 226-6344**

Geotechnical Engineering
Environmental Engineering
Hydrogeology
Geological Engineering
Materials Testing
Building Science

**www.patersongroup.ca**

April 29, 2022
File: PE5717-LET.01

**City of Ottawa**
110 Laurier Avenue W
Ottawa, Ontario
K1P 1J1

Subject: **Authorization Letter, HLUI Search**
**Phase I-Environmental Site Assessment**
**168-174 Murray Street**
**Ottawa, Ontario**

Dear Sir or Madame,

Please consider this letter as confirmation that Paterson Group has been retained to conduct a Phase I-Environmental Site Assessment at the aforementioned property.

With this letter, the property owner authorizes the City of Ottawa and other regulatory bodies to release, to Paterson Group, information requested for the purpose of completing an environmental assessment of the property.

**Name of Company/Property Owner:** Changhwan Yoo

**Name of Representative:** Fernando Matos

**Authorization of Representative:** 

**Date:** MAY 2, 2022

Ontario Ministry of the Environment

Measurements recorded in: ☐ Metric ☐ Imperial

Well T A 032223 (Print Below) A032223

# Well Record

*Regulation 903 Ontario Water Resources Act*



[redacted]

| Address of Well Location (Street Number/Name) | Township | Lot | Concession |
|---|---|---|---|
| 360 King Edward Avenue | Ottawa | | |

| County/District/Municipality | City/Town/Village | Province | Postal Code |
|---|---|---|---|
| Ottawa Carleton | Ottawa | Ontario | |

| UTM Coordinates | Zone | Easting | Northing | Municipal Plan and Sublot Number | Other |
|---|---|---|---|---|---|
| NAD 83 | 18 | 446250 | 5030947 | | |

## Overburden and Bedrock Materials/Abandonment Sealing Record *(see instructions on the back of this form)*

| General Colour | Most Common Material | Other Materials | General Description | Depth (m/ft) From | To |
|---|---|---|---|---|---|
| | | | fill; silty sand, some clay | 0 | 2.0 |
| grey | | | silty clay, some sand | 2.0 | 7.0 |
| grey | | | glacial till; gravelly sand, some silt | 7.0 | 9.0 |
| | | | Limestone bedrock | 9.0 | 12.95 |

## Annular Space

| Depth Set at (m/ft) From | To | Type of Sealant Used (Material and Type) | Volume Placed ($m^3/ft^3$) |
|---|---|---|---|
| 0 | 9.6 | bentonite pellets & holeplug | 1 bag |
| 9.6 | 12.95 | filter sand | ½ bag |

## Results of Well Yield Testing

After test of well yield, water was: ☐ Clear and sand free ☐ Other, *specify*

If pumping discontinued, give reason:

Pump intake set at *(m/ft)*

Pumping rate *(l/min / GPM)*

Duration of pumping ____ hrs + ____ min

Final water level end of pumping *(m/ft)*

If flowing give rate *(l/min / GPM)*

Recommended pump depth *(m/ft)*

Recommended pump rate *(l/min / GPM)*

Well production *(l/min / GPM)*

Disinfected? ☐ Yes ☐ No

| Draw Down Time (min) | Water Level (m/ft) | Recovery Time (min) | Water Level (m/ft) |
|---|---|---|---|
| Static Level | | | |
| 1 | | 1 | |
| 2 | | 2 | |
| 3 | | 3 | |
| 4 | | 4 | |
| 5 | | 5 | |
| 10 | | 10 | |
| 15 | | 15 | |
| 20 | | 20 | |
| 25 | | 25 | |
| 30 | | 30 | |
| 40 | | 40 | |
| 50 | | 50 | |
| 60 | | 60 | |

## Method of Construction

☐ Cable Tool ☑ Diamond
☐ Rotary (Conventional) ☐ Jetting
☐ Rotary (Reverse) ☐ Driving
☐ Boring ☐ Digging
☐ Air percussion
☐ Other, *specify*

## Well Use

☐ Public ☐ Commercial ☐ Not used
☐ Domestic ☐ Municipal ☐ Dewatering
☐ Livestock ☐ Test Hole ☐ Monitoring
☐ Irrigation ☐ Cooling & Air Conditioning
☐ Industrial
☐ Other, *specify*

## Construction Record - Casing

| Inside Diameter (cm/in) | Open Hole OR Material (Galvanized, Fibreglass, Concrete, Plastic, Steel) | Wall Thickness (cm/in) | Depth (m/ft) From | To |
|---|---|---|---|---|
| 3.5 | plastic | 0.4 | 0 | 9.9 |

## Construction Record - Screen

| Outside Diameter (cm/in) | Material (Plastic, Galvanized, Steel) | Slot No. | Depth (m/ft) From | To |
|---|---|---|---|---|
| 4.1 | plastic | 10 | 9.9 | 12.95 |

## Status of Well

☐ Water Supply
☐ Replacement Well
☑ Test Hole
☐ Recharge Well
☐ Dewatering Well
☐ Observation and/or Monitoring Hole
☐ Alteration (Construction)
☐ Abandoned, Insufficient Supply
☐ Abandoned, Poor Water Quality
☐ Abandoned, other, *specify*
☐ Other, *specify*

## Water Details

Water found at Depth *(m/ft)* ☐ Gas — Kind of Water: ☐ Fresh ☐ Untested ☐ Other, *specify*

Water found at Depth *(m/ft)* ☐ Gas — Kind of Water: ☐ Fresh ☐ Untested ☐ Other, *specify*

Water found at Depth *(m/ft)* ☐ Gas — Kind of Water: ☐ Fresh ☐ Untested ☐ Other, *specify*

## Hole Diameter

| Depth (m/ft) From | To | Diameter (cm/in) |
|---|---|---|
| 0 | 9.1 | 7.5 |
| 9.1 | 12.95 | 5.6 |

## Map of Well Location

Please provide a map below following instructions on the back.

Site plan and area Map are enclosed.

Comments:

## Well Contractor and Well Technician Information

Business Name of Well Contractor: OGS INC

Well Contractor's Licence No.: 6964

Business Address (Street Number/Name): 5518 Appleton Side Road

Municipality: Almonte

Province: Ontario Postal Code: K0A 1A0 Business E-mail Address: ogsinc@bellnet.ca

Bus. Telephone No. *(inc. area code)*: 613 256 7666 Name of Well Technician (Last Name, First Name): Echlin, Chad

Well Technician's Licence No.: 3299 Signature of Technician and/or Contractor: [signature] Date Submitted: 2009 11 27

Well owner's information package delivered ☐ Yes ☐ No

Date Package Delivered: YYYY MM DD

Date Work Completed: 2009 11 24

**Ministry Use Only**

Audit No. Z 106954

DEC 03 2009 Received

0506E (12/2007)

Ministry's Copy

© Queen's Printer for Ontario, 2007

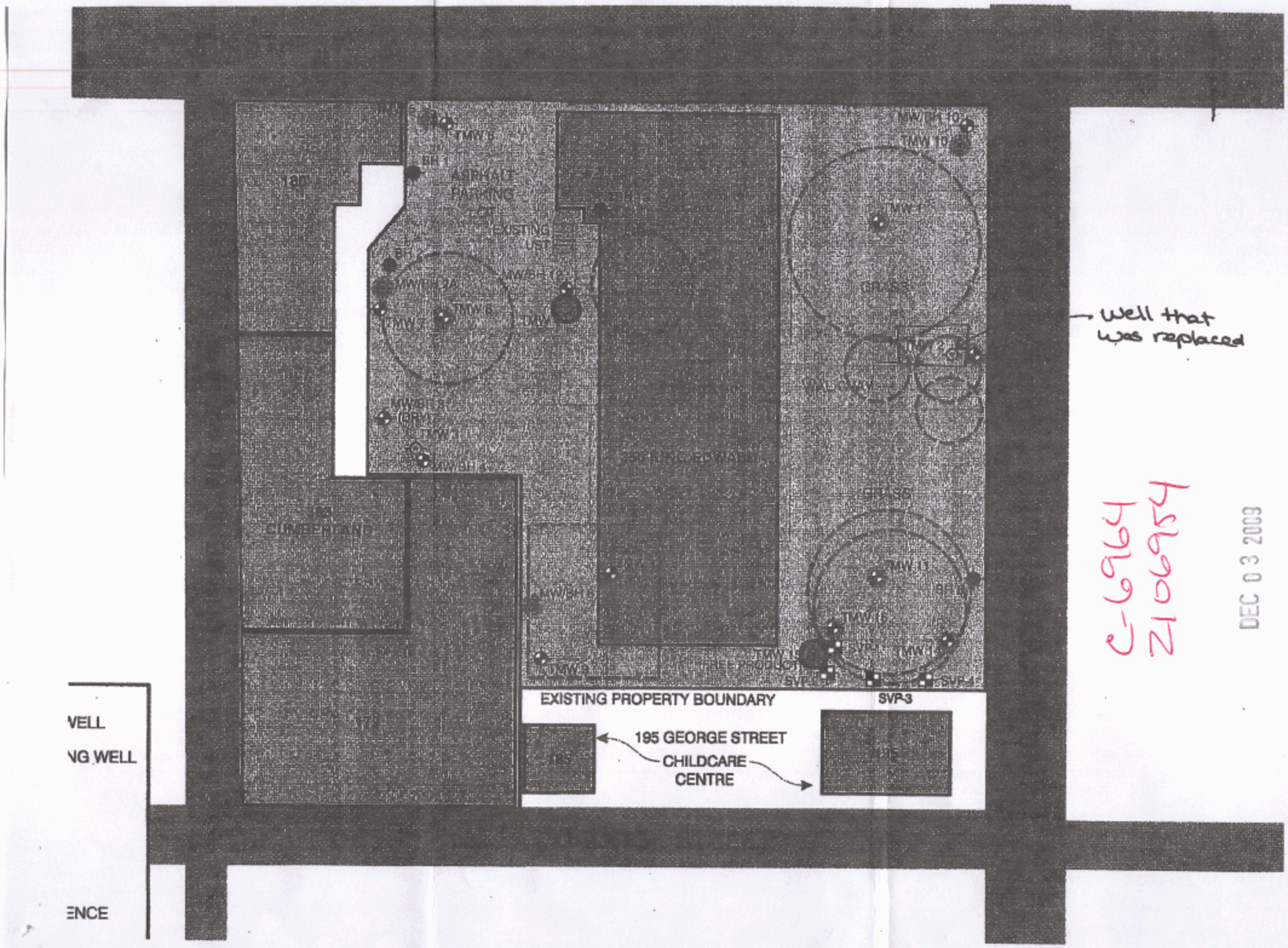


Well that was replaced

C-6964
2106954

DEC 03 2009

RAND McNALLY

# Ottawa MA

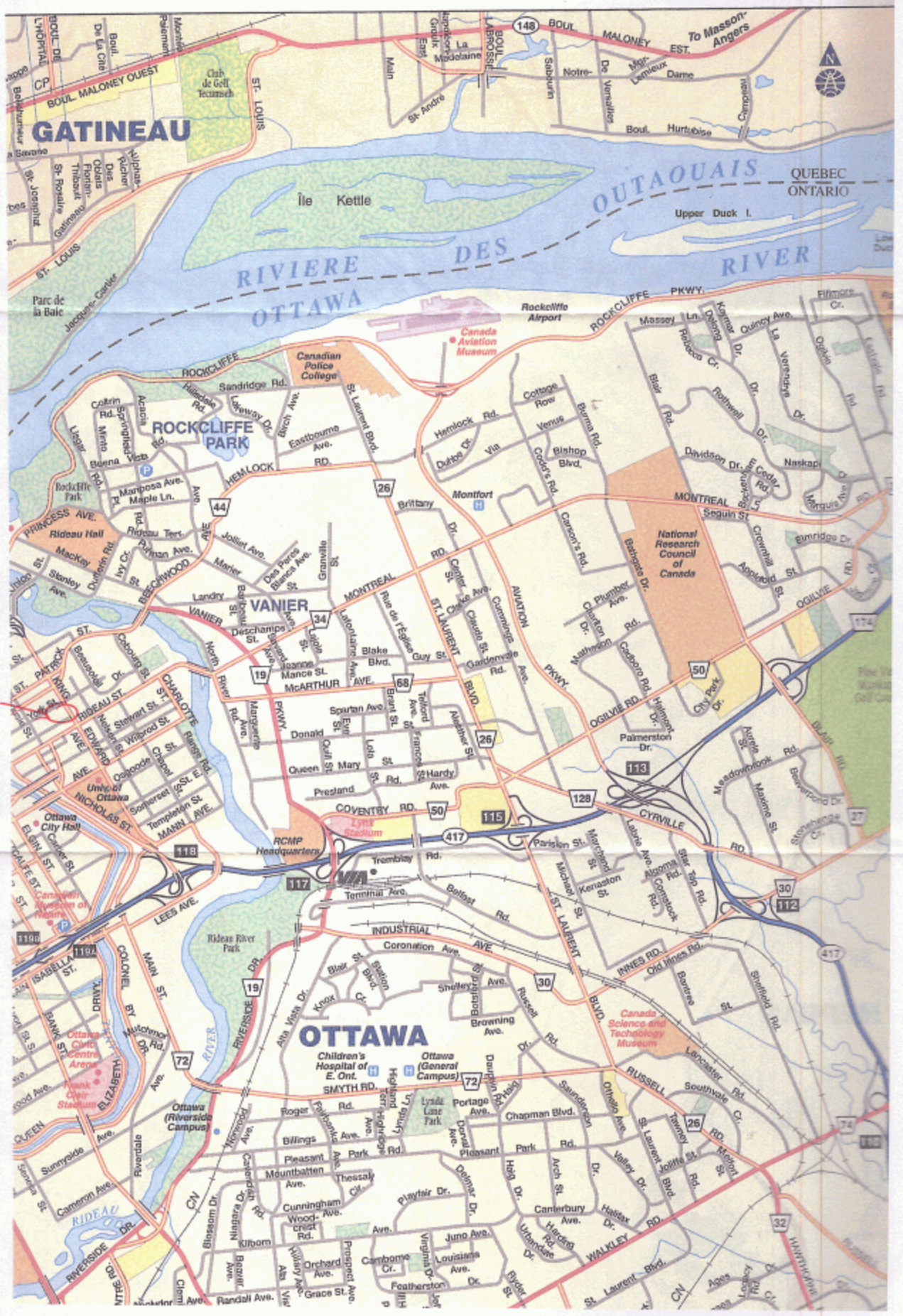


C-6964
2106954
DEC 03 2009

Ontario — Ministry of the Environment

Measurements recorded in: ☐ Metric ☒ Imperial

**Well Tag No.** *(Place Sticker and/or Print Below)* A107685

A107685

# Well Record

*Regulation 903 Ontario Water Resources Act*

7820 Page 1 of 1

[redacted]

| Address of Well Location (Street Number/Name) | Township | Lot | Concession |
|---|---|---|---|
| 207 & 209 Guigues Avenue | | | |

| County/District/Municipality | City/Town/Village | Province | Postal Code |
|---|---|---|---|
| | Ottawa | Ontario | |

| UTM Coordinates | Zone | Easting | Northing | Municipal Plan and Sublot Number | Other |
|---|---|---|---|---|---|
| NAD 83 | 18 | 445946 | 5031240 | | WKQ-003035 A0-A01 |

## Overburden and Bedrock Materials/Abandonment Sealing Record *(see instructions on the back of this form)*

| General Colour | Most Common Material | Other Materials | General Description | Depth (m/ft) From | Depth (m/ft) To |
|---|---|---|---|---|---|
| Brown | Clay | Sand | | 0 | 4 |
| Gray | Clay | Sand | | 4 | 8 |
| Gray | Clay | | moist | 8 | 20 |

## Annular Space

| Depth Set at (m/ft) From | To | Type of Sealant Used (Material and Type) | Volume Placed ($m^3/ft^3$) |
|---|---|---|---|
| 8 | 20 | Sand | |
| 0 | 8 | Benseal | |

## Results of Well Yield Testing

After test of well yield, water was: ☐ Clear and sand free ☐ Other, *specify*

If pumping discontinued, give reason:

Pump intake set at *(m/ft)*

Pumping rate *(l/min / GPM)*

Duration of pumping ____ hrs + ____ min

Final water level end of pumping *(m/ft)*

If flowing give rate *(l/min / GPM)*

Recommended pump depth *(m/ft)*

Recommended pump rate *(l/min / GPM)*

Well production *(l/min / GPM)*

Disinfected? ☐ Yes ☐ No

| Draw Down Time (min) | Draw Down Water Level (m/ft) | Recovery Time (min) | Recovery Water Level (m/ft) |
|---|---|---|---|
| Static Level | | | |
| 1 | | 1 | |
| 2 | | 2 | |
| 3 | | 3 | |
| 4 | | 4 | |
| 5 | | 5 | |
| 10 | | 10 | |
| 15 | | 15 | |
| 20 | | 20 | |
| 25 | | 25 | |
| 30 | | 30 | |
| 40 | | 40 | |
| 50 | | 50 | |
| 60 | | 60 | |

## Method of Construction

☐ Cable Tool ☐ Diamond
☐ Rotary (Conventional) ☐ Jetting
☐ Rotary (Reverse) ☐ Driving
☐ Boring ☐ Digging
☐ Air percussion
☒ Other, *specify* Direct Push

## Well Use

☐ Public ☐ Commercial ☐ Not used
☐ Domestic ☐ Municipal ☐ Dewatering
☐ Livestock ☒ Test Hole ☒ Monitoring
☐ Irrigation ☐ Cooling & Air Conditioning
☐ Industrial
☐ Other, *specify*

## Construction Record - Casing

| Inside Diameter (cm/in) | Open Hole OR Material (Galvanized, Fibreglass, Concrete, Plastic, Steel) | Wall Thickness (cm/in) | Depth (m/ft) From | Depth (m/ft) To |
|---|---|---|---|---|
| 1.25 | PVC | | 0 | 9 |

## Construction Record - Screen

| Outside Diameter (cm/in) | Material (Plastic, Galvanized, Steel) | Slot No. | Depth (m/ft) From | Depth (m/ft) To |
|---|---|---|---|---|
| 1.5 | PVC | | 9 | 19 |

## Status of Well

☐ Water Supply
☐ Replacement Well
☒ Test Hole
☐ Recharge Well
☐ Dewatering Well
☒ Observation and/or Monitoring Hole
☐ Alteration (Construction)
☐ Abandoned, Insufficient Supply
☐ Abandoned, Poor Water Quality
☐ Abandoned, other, *specify*
☐ Other, *specify*

## Water Details

| Water found at Depth (m/ft) | Kind of Water: ☐ Fresh ☐ Untested ☐ Gas ☐ Other, *specify* |
|---|---|
| Water found at Depth (m/ft) | Kind of Water: ☐ Fresh ☐ Untested ☐ Gas ☐ Other, *specify* |
| Water found at Depth (m/ft) | Kind of Water: ☐ Fresh ☐ Untested ☐ Gas ☐ Other, *specify* |

## Hole Diameter

| Depth (m/ft) From | Depth (m/ft) To | Diameter (cm/in) |
|---|---|---|
| 0' | 19' | 12.5" |

## Map of Well Location

Please provide a map below following instructions on the back.

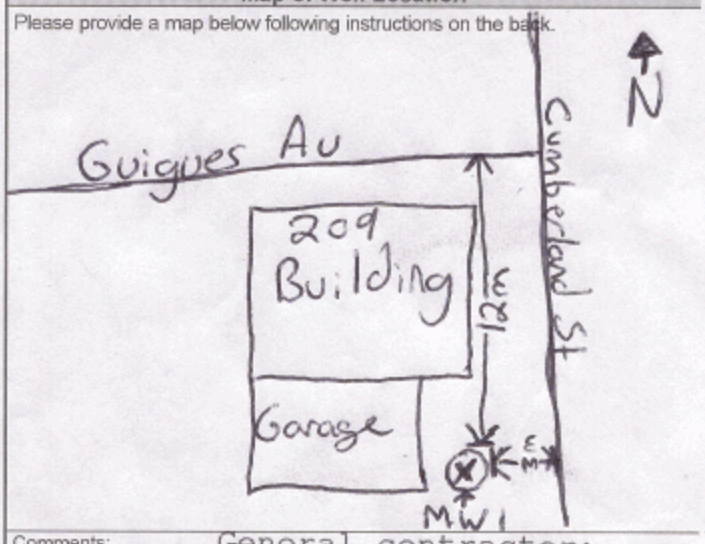


Comments: General contractor: Pinchin Environmental

## Well Contractor and Well Technician Information

| Business Name of Well Contractor | Well Contractor's Licence No. |
|---|---|
| Strata Soil Sampling Inc. | 7241 |

| Business Address (Street Number/Name) | Municipality |
|---|---|
| 147-2 West Beaver Creek Road | Richmond Hill |

| Province | Postal Code | Business E-mail Address |
|---|---|---|
| Ontario | L4B 1C6 | wrecords@stratasoil.com |

| Bus. Telephone No. *(inc. area code)* | Name of Well Technician (Last Name, First Name) |
|---|---|
| 905-764-9304 | Muir, Mike |

| Well Technician's Licence No. | Signature of Technician and/or Contractor | Date Submitted |
|---|---|---|
| 3448 | | 2010/09/10 |

| Well owner's information package delivered | Date Package Delivered | Date Work Completed |
|---|---|---|
| ☐ Yes ☒ No | | 2010.09.17 |

**Ministry Use Only**

Audit No. Z122054

NOV 04 2010 Received



Ministry's Copy

Ontario

Ministry of the Environment

Measurements recorded in: ☑ Metric ☐ Imperial

Well Tag No. (Place Sticker and/or Print Below)

Tag#: A135181

A135181

S-12803

# Well Record

Regulation 903 Ontario Water Resources Act

Page _____ of _____

## Well Owner's Information

| First Name | Last Name / Organization | E-mail Address | ☐ Well Constructed by Well Owner |
|---|---|---|---|
| [redacted] | Grant thornton Ltd | | |

| Mailing Address (Street Number/Name) | Municipality | Province | Postal Code | Telephone No. (inc. area code) |
|---|---|---|---|---|
| 9 Fl S. Tower 200 Bay st. Box55 | Toronto | ON | M5J2P9 | |

## Well Location

| Address of Well Location (Street Number/Name) | Township | Lot | Concession |
|---|---|---|---|
| 137 George st. | | | |

| County/District/Municipality | City/Town/Village | Province | Postal Code |
|---|---|---|---|
| | ottawa | Ontario | |

| UTM Coordinates NAD 83 | Zone | Easting | Northing | Municipal Plan and Sublot Number | Other |
|---|---|---|---|---|---|
| | 18 | 446011 | 5030758 | | |

## Overburden and Bedrock Materials/Abandonment Sealing Record (see instructions on the back of this form)

| General Colour | Most Common Material | Other Materials | General Description | Depth (m/ft) From | To |
|---|---|---|---|---|---|
| Brn | Sand | Gravel | soft, dry | 0 | 2.74 |
| Brn | Sand | Cobbles | Hard, wet | 2.74 | 4.57 |

## Annular Space

| Depth Set at (m/ft) From | To | Type of Sealant Used (Material and Type) | Volume Placed ($m^3/ft^3$) |
|---|---|---|---|
| 0 | .31 | Concrete / flushmount | |
| .31 | 1.22 | Benseal | |
| 1.22 | 4.57 | Sand | |

## Method of Construction

☐ Cable Tool ☐ Diamond
☐ Rotary (Conventional) ☐ Jetting
☐ Rotary (Reverse) ☐ Driving
☐ Boring ☐ Digging
☐ Air percussion
☑ Other, specify D.P.

## Well Use

☐ Public ☐ Commercial ☐ Not used
☐ Domestic ☐ Municipal ☐ Dewatering
☐ Livestock ☑ Test Hole ☑ Monitoring
☐ Irrigation ☐ Cooling & Air Conditioning
☐ Industrial
☐ Other, specify

## Construction Record - Casing

| Inside Diameter (cm/in) | Open Hole OR Material (Galvanized, Fibreglass, Concrete, Plastic, Steel) | Wall Thickness (cm/in) | Depth (m/ft) From | To |
|---|---|---|---|---|
| 4.03 | PVC | .368 | 0 | 1.5 |

## Construction Record - Screen

| Outside Diameter (cm/in) | Material (Plastic, Galvanized, Steel) | Slot No. | Depth (m/ft) From | To |
|---|---|---|---|---|
| 4.82 | PVC | 10 | 1.5 | 4.57 |

## Status of Well

☐ Water Supply
☐ Replacement Well
☑ Test Hole
☐ Recharge Well
☐ Dewatering Well
☑ Observation and/or Monitoring Hole
☐ Alteration (Construction)
☐ Abandoned, Insufficient Supply
☐ Abandoned, Poor Water Quality
☐ Abandoned, other, specify
☐ Other, specify

## Water Details

| | |
|---|---|
| Water found at Depth (m/ft) ☐ Gas | Kind of Water: ☐ Fresh ☐ Untested ☐ Other, specify |
| Water found at Depth (m/ft) ☐ Gas | Kind of Water: ☐ Fresh ☐ Untested ☐ Other, specify |
| Water found at Depth (m/ft) ☐ Gas | Kind of Water: ☐ Fresh ☐ Untested ☐ Other, specify |

## Hole Diameter

| Depth (m/ft) From | To | Diameter (cm/in) |
|---|---|---|
| 0 | 4.57 | 8.25 |

## Results of Well Yield Testing

After test of well yield, water was:
☐ Clear and sand free
☐ Other, specify

If pumping discontinued, give reason:

Pump intake set at (m/ft)

Pumping rate (l/min / GPM)

Duration of pumping ____ hrs + ____ min

Final water level end of pumping (m/ft)

If flowing give rate (l/min / GPM)

Recommended pump depth (m/ft)

Recommended pump rate (l/min / GPM)

Well production (l/min / GPM)

Disinfected? ☐ Yes ☐ No

| Draw Down Time (min) | Water Level (m/ft) | Recovery Time (min) | Water Level (m/ft) |
|---|---|---|---|
| Static Level | | | |
| 1 | | 1 | |
| 2 | | 2 | |
| 3 | | 3 | |
| 4 | | 4 | |
| 5 | | 5 | |
| 10 | | 10 | |
| 15 | | 15 | |
| 20 | | 20 | |
| 25 | | 25 | |
| 30 | | 30 | |
| 40 | | 40 | |
| 50 | | 50 | |
| 60 | | 60 | |

## Map of Well Location

Please provide a map below following instructions on the back.

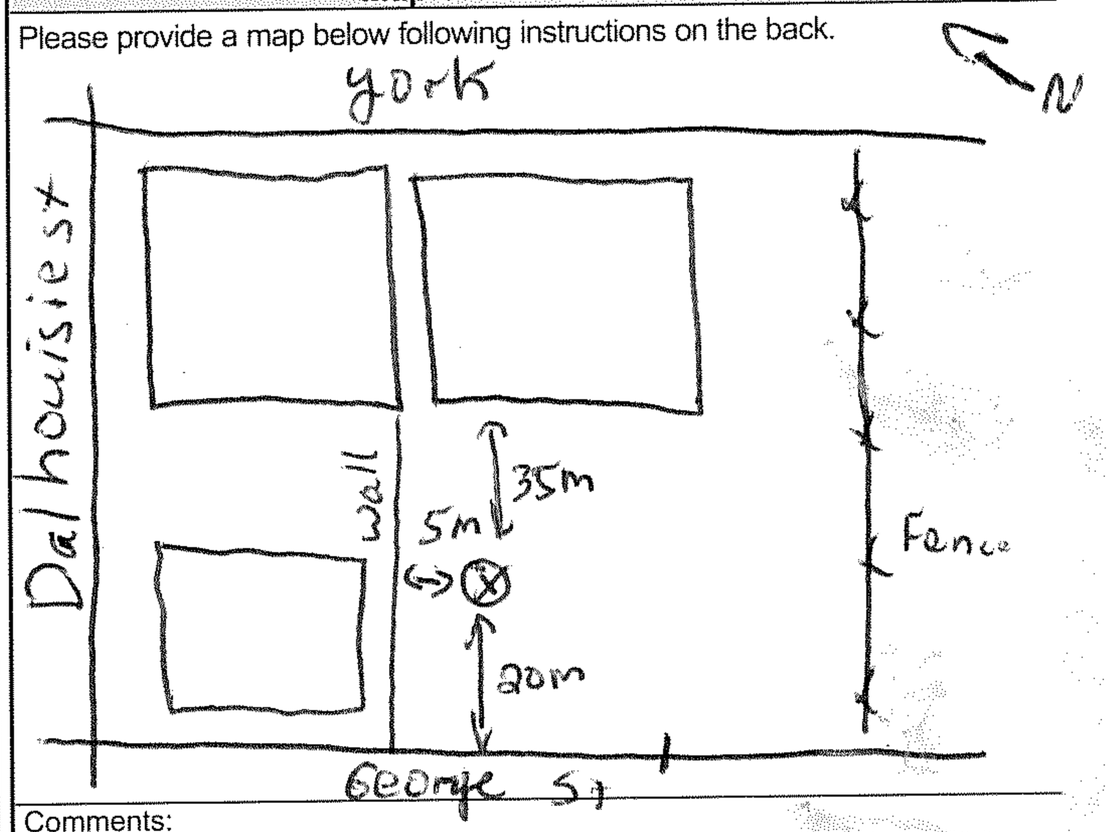


Comments:

## Well Contractor and Well Technician Information

| Business Name of Well Contractor | Well Contractor's Licence No. |
|---|---|
| Strata Soil Sampling Inc. | 7241 |

| Business Address (Street Number/Name) | Municipality |
|---|---|
| 147-2 West Beaver creek road | Richmond Hill |

| Province | Postal Code | Business E-mail Address |
|---|---|---|
| Ontario | L4B1C6 | Wrecords@StrataSoil.com |

| Bus. Telephone No. (inc. area code) | Name of Well Technician (Last Name, First Name) |
|---|---|
| 9057649304 | Beatty, Brian |

| Well Technician's Licence No. | Signature of Technician and/or Contractor | Date Submitted |
|---|---|---|
| 3616 | | 20120720 |

| Well owner's information package delivered | Date Package Delivered | Date Work Completed |
|---|---|---|
| ☐ Yes ☐ No | YYYY MM DD | 20120720 |

**Ministry Use Only**

Audit No. Z152891

SEP 04 2012 Received

 © Queen's Printer for Ontario, 2007

Ministry's Copy

Ontario — Ministry of the Environment

Measurements recorded in: ☑ Metric ☐ Imper

Well Tag No. (Place Sticker and/or Print Below)

**Tag#: A135180** A135180

S-12803

# Well Record

*Regulation 903 Ontario Water Resources Act*

Page ____ of ____

## Well Owner's Information

| Last Name / Organization | E-mail Address | ☐ Well Constructed by Well Owner |
|---|---|---|
| [redacted] / Grant Thornton Ltd | | |

| Mailing Address (Street Number/Name) | Municipality | Province | Postal Code | Telephone No. (inc. area code) |
|---|---|---|---|---|
| 9th Fl S. Tower 200 Bay st Box 55 | Toronto | ON | M5J2P9 | |

## Well Location

| Address of Well Location (Street Number/Name) | Township | Lot | Concession |
|---|---|---|---|
| 137 George st | | | |

| County/District/Municipality | City/Town/Village | Province | Postal Code |
|---|---|---|---|
| | Ottawa | Ontario | |

| UTM Coordinates NAD 83 | Zone | Easting | Northing | Municipal Plan and Sublot Number | Other |
|---|---|---|---|---|---|
| | 18 | 446021 | 5030741 | | |

## Overburden and Bedrock Materials/Abandonment Sealing Record *(see instructions on the back of this form)*

| General Colour | Most Common Material | Other Materials | General Description | Depth (m/ft) From | To |
|---|---|---|---|---|---|
| Brn | Sand | Gravel | soft, dry | 0 | 2.44 |
| Brn | Sand | Cobbles silt | Hard, wet | 2.44 | 4.27 |

## Annular Space

| Depth Set at (m/ft) From | To | Type of Sealant Used (Material and Type) | Volume Placed (m³/ft³) |
|---|---|---|---|
| 0 | .31 | Concrete / flushmount | |
| .31 | 1.22 | Benseal | |
| 1.22 | 4.27 | Sand | |

## Method of Construction

☐ Cable Tool ☐ Diamond
☐ Rotary (Conventional) ☐ Jetting
☐ Rotary (Reverse) ☐ Driving
☐ Boring ☐ Digging
☐ Air percussion
☑ Other, *specify* D.P.

## Well Use

☐ Public ☐ Commercial ☐ Not used
☐ Domestic ☐ Municipal ☐ Dewatering
☐ Livestock ☑ Test Hole ☑ Monitoring
☐ Irrigation ☐ Cooling & Air Conditioning
☐ Industrial
☐ Other, *specify*

## Construction Record - Casing

| Inside Diameter (cm/in) | Open Hole OR Material (Galvanized, Fibreglass, Concrete, Plastic, Steel) | Wall Thickness (cm/in) | Depth (m/ft) From | To |
|---|---|---|---|---|
| 4.03 | PVC | .368 | 0 | 1.22 |

## Construction Record - Screen

| Outside Diameter (cm/in) | Material (Plastic, Galvanized, Steel) | Slot No. | Depth (m/ft) From | To |
|---|---|---|---|---|
| 4.82 | PVC | 10 | 1.22 | 4.27 |

## Status of Well

☐ Water Supply
☐ Replacement Well
☑ Test Hole
☐ Recharge Well
☐ Dewatering Well
☐ Observation and/or Monitoring Hole
☐ Alteration (Construction)
☐ Abandoned, Insufficient Supply
☐ Abandoned, Poor Water Quality
☐ Abandoned, other, *specify*
☐ Other, *specify*

## Results of Well Yield Testing

After test of well yield, water was:
☐ Clear and sand free
☐ Other, *specify*

If pumping discontinued, give reason:

Pump intake set at *(m/ft)*

Pumping rate *(l/min / GPM)*

Duration of pumping ____ hrs + ____ min

Final water level end of pumping *(m/ft)*

If flowing give rate *(l/min / GPM)*

Recommended pump depth *(m/ft)*

Recommended pump rate *(l/min / GPM)*

Well production *(l/min / GPM)*

Disinfected? ☐ Yes ☐ No

| Draw Down Time (min) | Water Level (m/ft) | Recovery Time (min) | Water Level (m/ft) |
|---|---|---|---|
| Static Level | | | |
| 1 | | 1 | |
| 2 | | 2 | |
| 3 | | 3 | |
| 4 | | 4 | |
| 5 | | 5 | |
| 10 | | 10 | |
| 15 | | 15 | |
| 20 | | 20 | |
| 25 | | 25 | |
| 30 | | 30 | |
| 40 | | 40 | |
| 50 | | 50 | |
| 60 | | 60 | |

## Map of Well Location

Please provide a map below following instructions on the back.

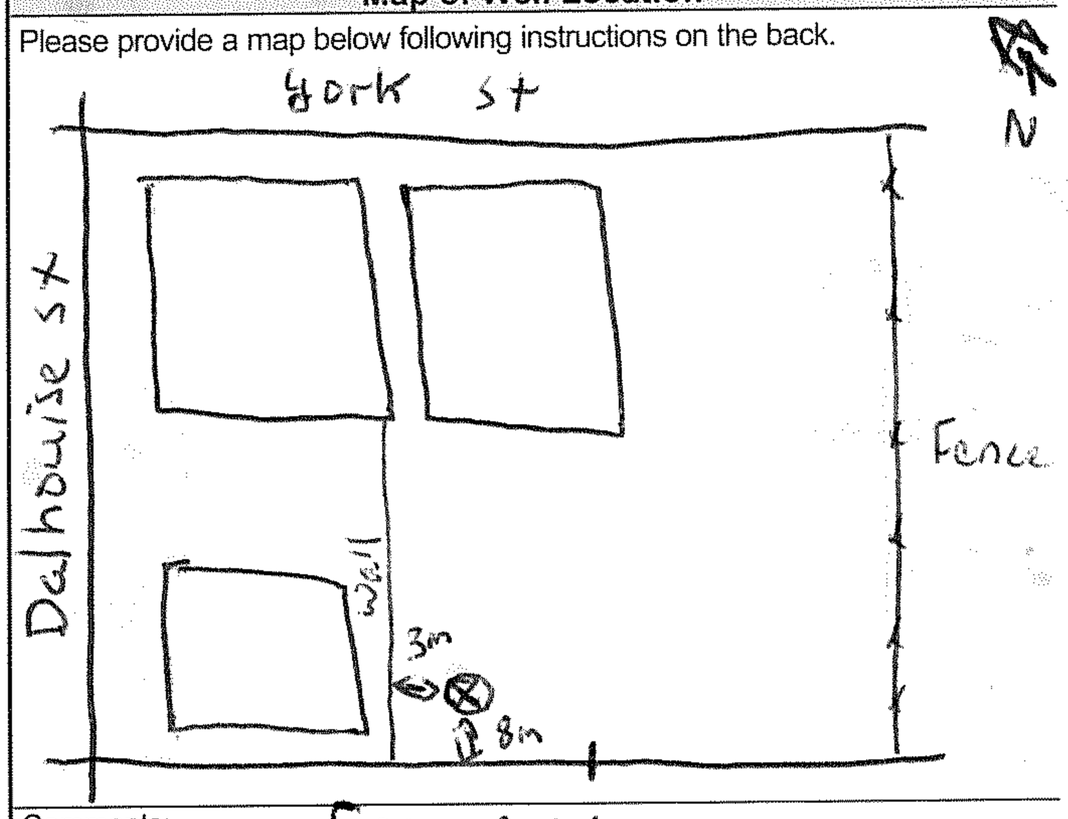


Comments:

## Water Details

| Water found at Depth (m/ft) | Kind of Water: ☐ Fresh ☐ Untested ☐ Gas ☐ Other, *specify* |
|---|---|
| Water found at Depth (m/ft) | Kind of Water: ☐ Fresh ☐ Untested ☐ Gas ☐ Other, *specify* |
| Water found at Depth (m/ft) | Kind of Water: ☐ Fresh ☐ Untested ☐ Gas ☐ Other, *specify* |

## Hole Diameter

| Depth (m/ft) From | To | Diameter (cm/in) |
|---|---|---|
| 0 | 4.27 | 8.25 |

## Well Contractor and Well Technician Information

| Business Name of Well Contractor | Well Contractor's Licence No. |
|---|---|
| Strata Soil Sampling Inc. | 7241 |

| Business Address (Street Number/Name) | Municipality |
|---|---|
| 147-2 West Beaver Creek Road | Richmond Hill |

| Province | Postal Code | Business E-mail Address |
|---|---|---|
| Ontario | L4B1C6 | Wrecords@strataSoil.com |

| Bus. Telephone No. (inc. area code) | Name of Well Technician (Last Name, First Name) |
|---|---|
| 9057649308 | Beatty, Brian |

| Well Technician's Licence No. | Signature of Technician and/or Contractor | Date Submitted |
|---|---|---|
| 3616 | | 20120720 |

Well owner's information package delivered ☐ Yes ☐ No

Date Package Delivered YYYYMMDD

Date Work Completed 20120720

**Ministry Use Only**

Audit No. Z152893

Rec'd SEP 04 2012

 © Queen's Printer for Ontario, 2007

**Ministry's Copy**

Ontario

Ministry of the Environment

Measurements recorded in: ☑ Metric ☐ Impe

Well Tag No. (Place Sticker and/or Print Below)

Tag#: A135182 A135182

S-12803

# Well Record

Regulation 903 Ontario Water Resources Act

Page _____ of _____

## Well Owner's Information

| First Name | Last Name / Organization | E-mail Address | ☐ Well Constructed by Well Owner |
|---|---|---|---|
| [redacted] | Grant Thornton Ltd | | |

| Mailing Address (Street Number/Name) | Municipality | Province | Postal Code | Telephone No. (inc. area code) |
|---|---|---|---|---|
| 19 Fl S. Tower 200 Bay st. Box 5 | Toronto | ON | M5J 2P9 | |

## Well Location

| Address of Well Location (Street Number/Name) | Township | Lot | Concession |
|---|---|---|---|
| 325 Dalhousie st | | | |

| County/District/Municipality | City/Town/Village | Province | Postal Code |
|---|---|---|---|
| | Ottawa | Ontario | |

| UTM Coordinates | Zone | Easting | Northing | Municipal Plan and Sublot Number | Other |
|---|---|---|---|---|---|
| NAD 83 | 18 | 445975 | 5080796 | | |

## Overburden and Bedrock Materials/Abandonment Sealing Record (see instructions on the back of this form)

| General Colour | Most Common Material | Other Materials | General Description | Depth (m/ft) From | To |
|---|---|---|---|---|---|
| Brn | Sand | Gravel | soft, dry | 0 | 3.1 |
| Brn | Clay | Sand / cobbles | hard, wet | 3.1 | 4.57 |

## Annular Space

| Depth Set at (m/ft) From | To | Type of Sealant Used (Material and Type) | Volume Placed ($m^3/ft^3$) |
|---|---|---|---|
| 0 | .31 | Concrete / flushmount | |
| .31 | 1.22 | Benseal | |
| 1.22 | 4.57 | Sand | |

## Method of Construction

☐ Cable Tool ☐ Diamond
☐ Rotary (Conventional) ☐ Jetting
☐ Rotary (Reverse) ☐ Driving
☐ Boring ☐ Digging
☐ Air percussion
☑ Other, specify D.P.

## Well Use

☐ Public ☐ Commercial ☐ Not used
☐ Domestic ☐ Municipal ☐ Dewatering
☐ Livestock ☑ Test Hole ☑ Monitoring
☐ Irrigation ☐ Cooling & Air Conditioning
☐ Industrial
☐ Other, specify

## Construction Record - Casing

| Inside Diameter (cm/in) | Open Hole OR Material (Galvanized, Fibreglass, Concrete, Plastic, Steel) | Wall Thickness (cm/in) | Depth (m/ft) From | To |
|---|---|---|---|---|
| 4.03 | PVC | .368 | 0 | 1.5 |

## Construction Record - Screen

| Outside Diameter (cm/in) | Material (Plastic, Galvanized, Steel) | Slot No. | Depth (m/ft) From | To |
|---|---|---|---|---|
| 4.82 | PVC | 10 | 1.5 | 4.57 |

## Status of Well

☐ Water Supply
☐ Replacement Well
☑ Test Hole
☐ Recharge Well
☐ Dewatering Well
☑ Observation and/or Monitoring Hole
☐ Alteration (Construction)
☐ Abandoned, Insufficient Supply
☐ Abandoned, Poor Water Quality
☐ Abandoned, other, specify
☐ Other, specify

## Results of Well Yield Testing

After test of well yield, water was:
☐ Clear and sand free
☐ Other, specify

If pumping discontinued, give reason:

Pump intake set at (m/ft)

Pumping rate (l/min / GPM)

Duration of pumping ____ hrs + ____ min

Final water level end of pumping (m/ft)

If flowing give rate (l/min / GPM)

Recommended pump depth (m/ft)

Recommended pump rate (l/min / GPM)

Well production (l/min / GPM)

Disinfected? ☐ Yes ☐ No

| Draw Down Time (min) | Water Level (m/ft) | Recovery Time (min) | Water Level (m/ft) |
|---|---|---|---|
| Static Level | | | |
| 1 | | 1 | |
| 2 | | 2 | |
| 3 | | 3 | |
| 4 | | 4 | |
| 5 | | 5 | |
| 10 | | 10 | |
| 15 | | 15 | |
| 20 | | 20 | |
| 25 | | 25 | |
| 30 | | 30 | |
| 40 | | 40 | |
| 50 | | 50 | |
| 60 | | 60 | |

## Map of Well Location

Please provide a map below following instructions on the back.

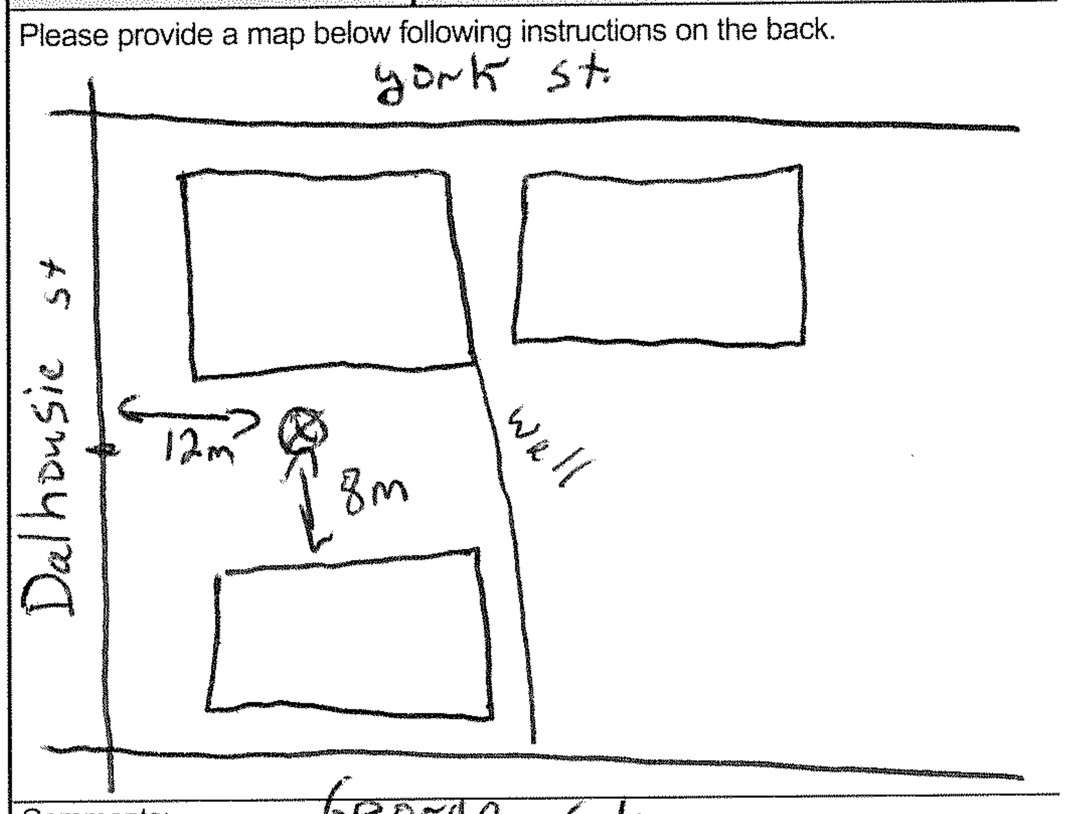


Comments:

## Water Details

| Water found at Depth (m/ft) | Kind of Water: ☐ Fresh ☐ Untested ☐ Gas ☐ Other, specify |
|---|---|
| Water found at Depth (m/ft) | Kind of Water: ☐ Fresh ☐ Untested ☐ Gas ☐ Other, specify |
| Water found at Depth (m/ft) | Kind of Water: ☐ Fresh ☐ Untested ☐ Gas ☐ Other, specify |

## Hole Diameter

| Depth (m/ft) From | To | Diameter (cm/in) |
|---|---|---|
| 0 | 4.57 | 8.25 |

## Well Contractor and Well Technician Information

| Business Name of Well Contractor | Well Contractor's Licence No. |
|---|---|
| Strata Soil Sampling Inc. | 7241 |

| Business Address (Street Number/Name) | Municipality |
|---|---|
| 147-2 West Beaver Creek road | Richmond Hill |

| Province | Postal Code | Business E-mail Address |
|---|---|---|
| Ontario | L4B1C6 | Wrecords@stratasoil.com |

| Bus. Telephone No. (inc. area code) | Name of Well Technician (Last Name, First Name) |
|---|---|
| 9057649304 | Beatty Brian |

| Well Technician's Licence No. | Signature of Technician and/or Contractor | Date Submitted |
|---|---|---|
| 3616 | | 20120720 |

| Well owner's information package delivered | Date Package Delivered | Date Work Completed |
|---|---|---|
| ☐ Yes ☐ No | YYYY MM DD | 20120720 |

**Ministry Use Only**

Audit No. Z152890

SEP 04 2012 Received

 © Queen's Printer for Ontario, 2007

Ministry's Copy

Ontario

Ministry of the Environment

Measurements recorded in: ☑ Metric ☐ Imp

Well Tag No. (Place Sticker and/or Print Below)

**Tag#: A135183** A135183

S-128803

# Well Record

*Regulation 903 Ontario Water Resources Act*

Page _____ of _____

## Well Owner's Information

| First Name | Last Name / Organization | E-mail Address | ☐ Well Constructed by Well Owner |
|---|---|---|---|
| [redacted] | Grant Thornton Ltd | | |

| Mailing Address (Street Number/Name) | Municipality | Province | Postal Code | Telephone No. (inc. area code) |
|---|---|---|---|---|
| 19 Fl S. Tower 200 Bay St. Box 5 | Toronto | ON | M5J2P9 | |

## Well Location

| Address of Well Location (Street Number/Name) | Township | Lot | Concession |
|---|---|---|---|
| 325 Dalhousie st | | | |

| County/District/Municipality | City/Town/Village | Province | Postal Code |
|---|---|---|---|
| | Ottawa | Ontario | |

| UTM Coordinates | Zone | Easting | Northing | Municipal Plan and Sublot Number | Other |
|---|---|---|---|---|---|
| NAD 83 | 18 | 445933 | 5030792 | | |

## Overburden and Bedrock Materials/Abandonment Sealing Record *(see instructions on the back of this form)*

| General Colour | Most Common Material | Other Materials | General Description | Depth (m/ft) From | To |
|---|---|---|---|---|---|
| Brn | Sand | Gravel | hard, dry | 0 | 3.35 |
| Brn | Sand | Cobbles | hard, wet | 3.35 | 5.18 |

## Annular Space

| Depth Set at (m/ft) From | To | Type of Sealant Used (Material and Type) | Volume Placed ($m^3/ft^3$) |
|---|---|---|---|
| 0 | .31 | Concrete / flushmount | |
| .31 | 1.83 | Bensea | |
| 1.83 | 5.18 | Sand | |

## Results of Well Yield Testing

After test of well yield, water was: ☐ Clear and sand free ☐ Other, *specify* _____

If pumping discontinued, give reason:

Pump intake set at *(m/ft)*

Pumping rate *(l/min / GPM)*

Duration of pumping _____ hrs + _____ min

Final water level end of pumping *(m/ft)*

If flowing give rate *(l/min / GPM)*

Recommended pump depth *(m/ft)*

Recommended pump rate *(l/min / GPM)*

Well production *(l/min / GPM)*

Disinfected? ☐ Yes ☐ No

| Draw Down Time (min) | Water Level (m/ft) | Recovery Time (min) | Water Level (m/ft) |
|---|---|---|---|
| Static Level | | | |
| 1 | | 1 | |
| 2 | | 2 | |
| 3 | | 3 | |
| 4 | | 4 | |
| 5 | | 5 | |
| 10 | | 10 | |
| 15 | | 15 | |
| 20 | | 20 | |
| 25 | | 25 | |
| 30 | | 30 | |
| 40 | | 40 | |
| 50 | | 50 | |
| 60 | | 60 | |

## Method of Construction

☐ Cable Tool ☐ Diamond
☐ Rotary (Conventional) ☐ Jetting
☐ Rotary (Reverse) ☐ Driving
☐ Boring ☐ Digging
☐ Air percussion
☑ Other, *specify* D.P

## Well Use

☐ Public ☐ Commercial ☐ Not used
☐ Domestic ☐ Municipal ☐ Dewatering
☐ Livestock ☑ Test Hole ☑ Monitoring
☐ Irrigation ☐ Cooling & Air Conditioning
☐ Industrial
☐ Other, *specify* _____

## Construction Record - Casing

| Inside Diameter (cm/in) | Open Hole OR Material (Galvanized, Fibreglass, Concrete, Plastic, Steel) | Wall Thickness (cm/in) | Depth (m/ft) From | To |
|---|---|---|---|---|
| 4.03 | PVC | .368 | 0 | 2.13 |

## Status of Well

☐ Water Supply
☐ Replacement Well
☑ Test Hole
☐ Recharge Well
☐ Dewatering Well
☑ Observation and/or Monitoring Hole
☐ Alteration (Construction)
☐ Abandoned, Insufficient Supply
☐ Abandoned, Poor Water Quality
☐ Abandoned, other, *specify* _____
☐ Other, *specify* _____

## Construction Record - Screen

| Outside Diameter (cm/in) | Material (Plastic, Galvanized, Steel) | Slot No. | Depth (m/ft) From | To |
|---|---|---|---|---|
| 4.82 | PVC | 10 | 2.13 | 5.18 |

## Map of Well Location

Please provide a map below following instructions on the back.

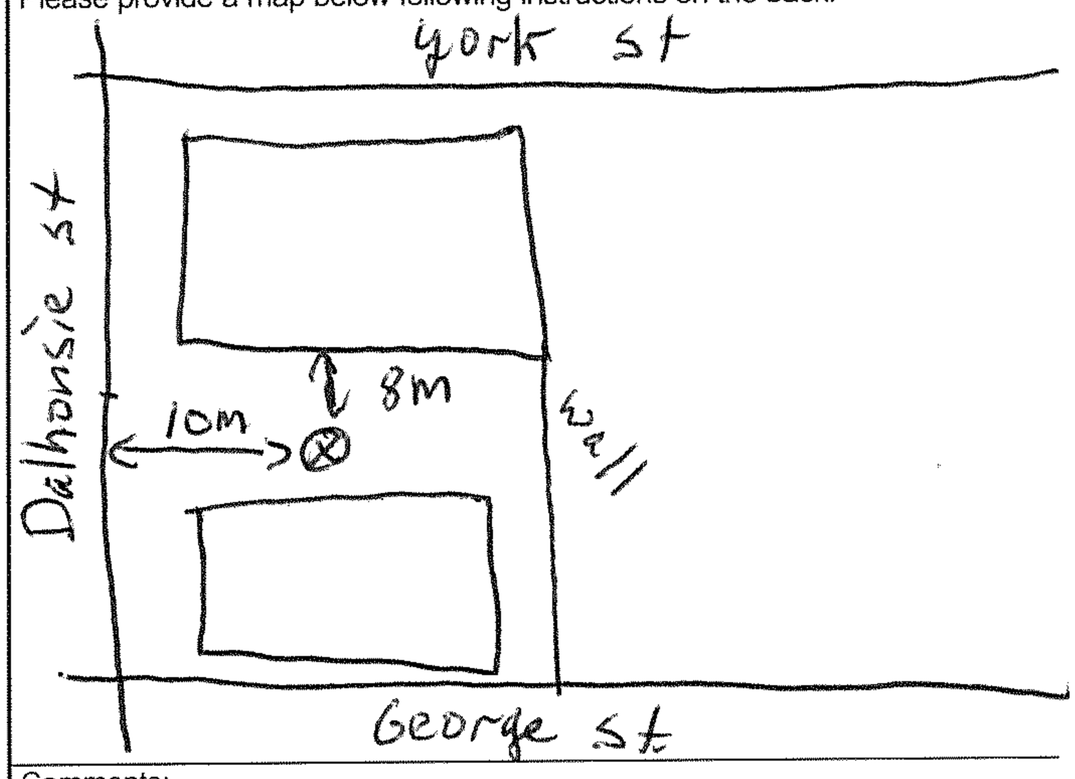


Comments:

## Water Details

| Water found at Depth (m/ft) | Kind of Water | |
|---|---|---|
| | ☐ Fresh ☐ Untested ☐ Gas ☐ Other, *specify* | |
| | ☐ Fresh ☐ Untested ☐ Gas ☐ Other, *specify* | |
| | ☐ Fresh ☐ Untested ☐ Gas ☐ Other, *specify* | |

## Hole Diameter

| Depth (m/ft) From | To | Diameter (cm/in) |
|---|---|---|
| 0 | 5.18 | 8.25 |

## Well Contractor and Well Technician Information

| Business Name of Well Contractor | Well Contractor's Licence No. |
|---|---|
| Strata Drilling Group | 7241 |

| Business Address (Street Number/Name) | Municipality |
|---|---|
| 147-2 W. Beaver creek | Richmondhill |

| Province | Postal Code | Business E-mail Address |
|---|---|---|
| ON | L4B1C6 | wrecords@stratasoil.com |

| Bus. Telephone No. (inc. area code) | Name of Well Technician (Last Name, First Name) |
|---|---|
| 9057649304 | Beatty Brian |

| Well Technician's Licence No. | Signature of Technician and/or Contractor | Date Submitted |
|---|---|---|
| 3616 | | 20120720 |

| Well owner's information package delivered | Date Package Delivered | Date Work Completed |
|---|---|---|
| ☐ Yes ☐ No | YYYYMMDD | 20120720 |

**Ministry Use Only**

Audit No. Z152892

Rec. SEP 04 2012

 © Queen's Printer for Ontario, 2007

**Ministry's Copy**

Ontario — Ministry of the Environment

Measurements recorded in: ☒ Metric ☐ Imperial

**Well Tag No.** *(Place Sticker and/or Print Below)*

**Tag#: A141925** A141925

S-13484

# Well Record

*Regulation 903 Ontario Water Resources Act*

Page _____ of _____

## Well Owner's Information

[redacted]

| Last Name / Organization | E-mail Address | ☐ Well Constructed by Well Owner |
|---|---|---|
| La Nouvelle Scène | | |

| Mailing Address (Street Number/Name) | Municipality | Province | Postal Code |
|---|---|---|---|
| 333 King Edward | OTTAWA | ON | K1N7M[redacted] |

## Well Location

| Address of Well Location (Street Number/Name) | Township | Lot | Concession |
|---|---|---|---|
| 333 King Edward. | | | |

| County/District/Municipality | City/Town/Village | Province | Postal Code |
|---|---|---|---|
| | OTTAWA. | Ontario | |

| UTM Coordinates | Zone | Easting | Northing | Municipal Plan and Sublot Number | Other |
|---|---|---|---|---|---|
| NAD 83 | 18 | 446306 | 5030982 | | |

## Overburden and Bedrock Materials/Abandonment Sealing Record *(see instructions on the back of this form)*

| General Colour | Most Common Material | Other Materials | General Description | Depth (m/ft) From | To |
|---|---|---|---|---|---|
| Blk | Asphalt | gravel | Hard. | 0 | .31 |
| Brown | Fill | | Loose | .31 | 1.83 |
| Grey | Clay. | | moist. | 1.83 | 4.27 |

## Annular Space

| Depth Set at (m/ft) From | To | Type of Sealant Used (Material and Type) | Volume Placed ($m^3/ft^3$) |
|---|---|---|---|
| 0 | .31 | Flushmount/Concrete | |
| .31 | .91 | Bensed. | |
| .91 | 4.27 | Sand. | |

## Method of Construction

☐ Cable Tool ☐ Diamond
☐ Rotary (Conventional) ☐ Jetting
☐ Rotary (Reverse) ☐ Driving
☐ Boring ☐ Digging
☐ Air percussion
☒ Other, *specify* Direct push

## Well Use

☐ Public ☐ Commercial ☐ Not used
☐ Domestic ☐ Municipal ☐ Dewatering
☐ Livestock ☒ Test Hole ☒ Monitoring
☐ Irrigation ☐ Cooling & Air Conditioning
☐ Industrial
☐ Other, *specify* _____

## Construction Record - Casing

| Inside Diameter (cm/in) | Open Hole OR Material (Galvanized, Fibreglass, Concrete, Plastic, Steel) | Wall Thickness (cm/in) | Depth (m/ft) From | To |
|---|---|---|---|---|
| 3.45 | plastic | .356 | 0 | 1.22 |

## Construction Record - Screen

| Outside Diameter (cm/in) | Material (Plastic, Galvanized, Steel) | Slot No. | Depth (m/ft) From | To |
|---|---|---|---|---|
| 4.21 | plastic | 10 | 1.22 | 4.27 |

## Status of Well

☐ Water Supply
☐ Replacement Well
☒ Test Hole
☐ Recharge Well
☐ Dewatering Well
☒ Observation and/or Monitoring Hole
☐ Alteration (Construction)
☐ Abandoned, Insufficient Supply
☐ Abandoned, Poor Water Quality
☐ Abandoned, other, *specify*
☐ Other, *specify*

## Results of Well Yield Testing

After test of well yield, water was:
☐ Clear and sand free
☐ Other, *specify* _____

If pumping discontinued, give reason:

Pump intake set at *(m/ft)*

Pumping rate *(l/min / GPM)*

Duration of pumping _____ hrs + _____ min

Final water level end of pumping *(m/ft)*

If flowing give rate *(l/min / GPM)*

Recommended pump depth *(m/ft)*

Recommended pump rate *(l/min / GPM)*

Well production *(l/min / GPM)*

Disinfected? ☐ Yes ☐ No

| Draw Down Time (min) | Water Level (m/ft) | Recovery Time (min) | Water Level (m/ft) |
|---|---|---|---|
| Static Level | | | |
| 1 | | 1 | |
| 2 | | 2 | |
| 3 | | 3 | |
| 4 | | 4 | |
| 5 | | 5 | |
| 10 | | 10 | |
| 15 | | 15 | |
| 20 | | 20 | |
| 25 | | 25 | |
| 30 | | 30 | |
| 40 | | 40 | |
| 50 | | 50 | |
| 60 | | 60 | |

## Water Details

| Water found at Depth (m/ft) | Kind of Water | |
|---|---|---|
| | ☐ Gas | ☐ Fresh ☐ Untested ☐ Other, *specify* |
| | ☐ Gas | ☐ Fresh ☐ Untested ☐ Other, *specify* |
| | ☐ Gas | ☐ Fresh ☐ Untested ☐ Other, *specify* |

## Hole Diameter

| Depth (m/ft) From | To | Diameter (cm/in) |
|---|---|---|
| 0 | 4.27 | 5.71 |

## Map of Well Location

Please provide a map below following instructions on the back.




Comments:

## Well Contractor and Well Technician Information

| Business Name of Well Contractor | Well Contractor's Licence No. |
|---|---|
| Strata drilling Group | 7241 |

| Business Address (Street Number/Name) | Municipality |
|---|---|
| 2-147 west beaver creek Rd. | Richmond Hill |

| Province | Postal Code | Business E-mail Address |
|---|---|---|
| ON | L4B1C6 | wreeart@rogers.com |

| Bus. Telephone No. *(inc. area code)* | Name of Well Technician (Last Name, First Name) |
|---|---|
| 9057649309 | Parsons Blair |

| Well Technician's Licence No. | Signature of Technician and/or Contractor | Date Submitted |
|---|---|---|
| 3722 | | 2012/12/18 |

| Well owner's information package delivered | Date Package Delivered | Date Work Completed |
|---|---|---|
| ☐ Yes ☐ No | | 2012/12/18 |

**Ministry Use Only**

Audit No. Z153001

JAN 28 2013 Received

Ontario — Ministry of the Environment

Measurements recorded in: ☒ Metric ☐ Imperial

Well Tag No. (Place Sticker and/or Print Below)

Tag#: A141928 — A141928

S-13484

# Well Record

Regulation 903 Ontario Water Resources Act

Page _____ of _____

## Well Owner's Information

[redacted] Last Name / Organization: La Nouvelle Scène

E-mail Address:

☐ Well Constructed by Well Owner

Mailing Address (Street Number/Name): 333 King Edward

Municipality: OTTAWA

Province: ON

Postal Code: K1N7M[redacted]

## Well Location

Address of Well Location (Street Number/Name): 333 King Edward Ave.

Township:

Lot:

Concession:

County/District/Municipality:

City/Town/Village:

Province: Ontario

Postal Code:

UTM Coordinates NAD 83 — Zone: 18 Easting: 446270 Northing: 5030992

Municipal Plan and Sublot Number:

Other:

## Overburden and Bedrock Materials/Abandonment Sealing Record (see instructions on the back of this form)

| General Colour | Most Common Material | Other Materials | General Description | Depth (m/ft) From | To |
|---|---|---|---|---|---|
| Blk | Asphalt | | | 0 | .31 |
| Brn | Fill | | | .31 | 1.83 |
| Gry | Clay | | | 1.83 | 4.27 |

## Annular Space

| Depth Set at (m/ft) From | To | Type of Sealant Used (Material and Type) | Volume Placed (m³/ft³) |
|---|---|---|---|
| 0 | .31 | Flushmount/Concrete | |
| .31 | .91 | Bensed | |
| .91 | 4.27 | Sand | |

## Method of Construction

☐ Cable Tool ☐ Diamond
☐ Rotary (Conventional) ☐ Jetting
☐ Rotary (Reverse) ☐ Driving
☐ Boring ☐ Digging
☐ Air percussion
☒ Other, specify: Direct push

## Well Use

☐ Public ☐ Commercial ☐ Not used
☐ Domestic ☐ Municipal ☐ Dewatering
☐ Livestock ☒ Test Hole ☐ Monitoring
☐ Irrigation ☐ Cooling & Air Conditioning
☐ Industrial
☐ Other, specify

## Construction Record - Casing

| Inside Diameter (cm/in) | Open Hole OR Material (Galvanized, Fibreglass, Concrete, Plastic, Steel) | Wall Thickness (cm/in) | Depth (m/ft) From | To |
|---|---|---|---|---|
| 3.45 | plastic | .356 | 0 | 1.22 |

## Construction Record - Screen

| Outside Diameter (cm/in) | Material (Plastic, Galvanized, Steel) | Slot No. | Depth (m/ft) From | To |
|---|---|---|---|---|
| 4.21 | plastic | 10 | 1.22 | 4.27 |

## Status of Well

☐ Water Supply
☐ Replacement Well
☒ Test Hole
☐ Recharge Well
☐ Dewatering Well
☒ Observation and/or Monitoring Hole
☐ Alteration (Construction)
☐ Abandoned, Insufficient Supply
☐ Abandoned, Poor Water Quality
☐ Abandoned, other, specify
☐ Other, specify

## Water Details

Water found at Depth (m/ft) ☐ Gas — Kind of Water: ☐ Fresh ☐ Untested ☐ Other, specify

Water found at Depth (m/ft) ☐ Gas — Kind of Water: ☐ Fresh ☐ Untested ☐ Other, specify

Water found at Depth (m/ft) ☐ Gas — Kind of Water: ☐ Fresh ☐ Untested ☐ Other, specify

## Hole Diameter

| Depth (m/ft) From | To | Diameter (cm/in) |
|---|---|---|
| 0 | 4.21 | 5.71 |

## Results of Well Yield Testing

After test of well yield, water was:
☐ Clear and sand free
☐ Other, specify

If pumping discontinued, give reason:

Pump intake set at (m/ft)

Pumping rate (l/min / GPM)

Duration of pumping ____ hrs + ____ min

Final water level end of pumping (m/ft)

If flowing give rate (l/min / GPM)

Recommended pump depth (m/ft)

Recommended pump rate (l/min / GPM)

Well production (l/min / GPM)

Disinfected? ☐ Yes ☐ No

| Draw Down Time (min) | Water Level (m/ft) | Recovery Time (min) | Water Level (m/ft) |
|---|---|---|---|
| Static Level | | | |
| 1 | | 1 | |
| 2 | | 2 | |
| 3 | | 3 | |
| 4 | | 4 | |
| 5 | | 5 | |
| 10 | | 10 | |
| 15 | | 15 | |
| 20 | | 20 | |
| 25 | | 25 | |
| 30 | | 30 | |
| 40 | | 40 | |
| 50 | | 50 | |
| 60 | | 60 | |

## Map of Well Location

Please provide a map below following instructions on the back.

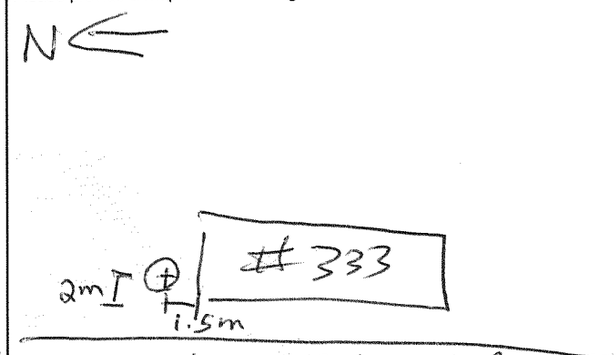


Comments:

## Well Contractor and Well Technician Information

Business Name of Well Contractor: Stratt Drilling Group

Well Contractor's Licence No.: 7241

Business Address (Street Number/Name): 2-147 West Beaver Creek Rd.

Municipality: Richmond Hill

Province: ON

Postal Code: L4B1C6

Business E-mail Address: records@stratsoil.com

Bus. Telephone No. (inc. area code): 9057649304

Name of Well Technician (Last Name, First Name): Parsons, Robert

Well Technician's Licence No.: 3722

Signature of Technician and/or Contractor:

Date Submitted: 2012/12/21

Well owner's information package delivered: ☐ Yes ☐ No

Date Package Delivered: YYYY MM DD

Date Work Completed: 2012/12/17

## Ministry Use Only

Audit No. Z154352

Received: JAN 2 8 2013

0506E (2007/12) © Queen's Printer for Ontario, 2007

Ministry's Copy

Ontario — Ministry of the Environment

Measurements recorded in: [X] Metric [ ] Imperial

Well Tag No. (Place Sticker and/or Print Below)
**Tag#: A142278**

# Well Record

*Regulation 903 Ontario Water Resources Act*

Page 1 of 1

## Well Owner's Information

| First Name | Last Name / Organization | E-mail Address | [ ] Well Constructed by Well Owner |
|---|---|---|---|
| | CITY OF OTTAWA | PARSONS ASSOCIATES | |

| Mailing Address (Street Number/Name) | Municipality | Province | Postal Code | Telephone No. (inc. area code) |
|---|---|---|---|---|
| 110 NAUGHER AVE | OTTAWA | ON | K1P 1V1 | (613) 580 2400 |

## Well Location

| Address of Well Location (Street Number/Name) | Township | Lot | Concession |
|---|---|---|---|
| ST PATRICK & CUMBERLAND ST.S | — | — | — |

| County/District/Municipality | City/Town/Village | Province | Postal Code |
|---|---|---|---|
| OTTAWA | OTTAWA | Ontario | |

| UTM Coordinates NAD 8 3 | Zone | Easting | Northing | Municipal Plan and Sublot Number | Other |
|---|---|---|---|---|---|
| | 18 | 445946 | 5031457 | | GTR BH 13-217. |

## Overburden and Bedrock Materials/Abandonment Sealing Record *(see instructions on the back of this form)*

| General Colour | Most Common Material | Other Materials | General Description | Depth (m/ft) From | To |
|---|---|---|---|---|---|
| GREY/BROWN | SAND | | | 0.00 | 0.90 |
| GREY | FILL | CLAY/BRICK/STONE | | 0.90 | 3.10 |
| GREY | CLAY | | | 3.10 | 7.32 |
| GREY | TILL | GRAVEL, BOULDERS | | 7.32 | 8.24 |
| GREY | LIMESTONE | | X BROKEN TOP 1m X WATER | 8.24 | 19.22 (63') |

## Annular Space

| Depth Set at (m/ft) From | To | Type of Sealant Used (Material and Type) | Volume Placed (m³/ft³) |
|---|---|---|---|
| 0.00 | 8.24 | Bentonite Holeplug & Seaklo | 0.22 |

## Method of Construction

[ ] Cable Tool [ ] Diamond
[ ] Rotary (Conventional) [ ] Jetting
[ ] Rotary (Reverse) [ ] Driving
[ ] Boring [ ] Digging
[X] Air percussion
[ ] Other, specify

## Well Use

[ ] Public [ ] Commercial [ ] Not used
[ ] Domestic [ ] Municipal [ ] Dewatering
[ ] Livestock [X] Test Hole [ ] Monitoring
[ ] Irrigation [ ] Cooling & Air Conditioning
[ ] Industrial
[ ] Other, specify

## Construction Record - Casing

| Inside Diameter (cm/in) | Open Hole OR Material (Galvanized, Fibreglass, Concrete, Plastic, Steel) | Wall Thickness (cm/in) | Depth (m/ft) From | To |
|---|---|---|---|---|
| 15.88 | Steel ASTM | 0.48 | 0.00 | 8.54 |
| 12.70 | PVC (Slot #32) | 0.6 | 5.49 | 19.22 |

## Construction Record - Screen N/A.

| Outside Diameter (cm/in) | Material (Plastic, Galvanized, Steel) | Slot No. | Depth (m/ft) From | To |
|---|---|---|---|---|
| | | | | |

## Status of Well

[ ] Water Supply
[ ] Replacement Well
[X] Test Hole
[ ] Recharge Well
[ ] Dewatering Well
[X] Observation and/or Monitoring Hole
[ ] Alteration (Construction)
[ ] Abandoned, Insufficient Supply
[ ] Abandoned, Poor Water Quality
[ ] Abandoned, other, specify
[ ] Other, specify

## Water Details

| Water found at Depth (m/ft) | Kind of Water: [ ] Fresh [ ] Untested [ ] Gas [ ] Other, specify |
|---|---|
| 9m | GTR |
| | |
| | |

## Hole Diameter

| Depth (m/ft) From | To | Diameter (cm/in) |
|---|---|---|
| 0.00 | 8.24 | 17.86 |
| 8.24 | 19.22 | 15.24 |

## Results of Well Yield Testing

After test of well yield, water was: [X] Clear and sand free [ ] Other, specify

If pumping discontinued, give reason: N/A.

Pump intake set at (m/ft): 15.5m

Pumping rate (l/min / GPM): 59 lpm.

Duration of pumping: N/A hrs + 0 min

Final water level end of pumping (m/ft): 8.81m

If flowing give rate (l/min / GPM): N/A.

Recommended pump depth (m/ft): 15.5m

Recommended pump rate (l/min / GPM): GTR

Well production (l/min / GPM): GTR

Disinfected? [X] Yes [ ] No

| Draw Down Time (min) | Water Level (m/ft) | Recovery Time (min) | Water Level (m/ft) |
|---|---|---|---|
| Static Level | 6.12 | | 8.81 |
| 1 | 6.51 | 1 | 8.81 |
| 2 | 6.75 | 2 | 8.55 |
| 3 | 6.89 | 3 | 8.46 |
| 4 | 7.01 | 4 | 8.40 |
| 5 | 7.09 | 5 | 8.36 |
| 10 | 7.45 | 10 | 8.23 |
| 15 | 7.69 | 15 | 8.14 |
| 20 | 7.88 | 20 | 8.08 |
| 25 | 8.02 | 25 | 8.03 |
| 30 | 8.13 | 30 | 7.99 |
| 40 | 8.31 | 40 | 7.93 |
| 50 | 8.44 | 50 | 7.87 |
| 60 | 8.55 | 60 | 7.85 |

## Map of Well Location

Please provide a map below following instructions on the back.

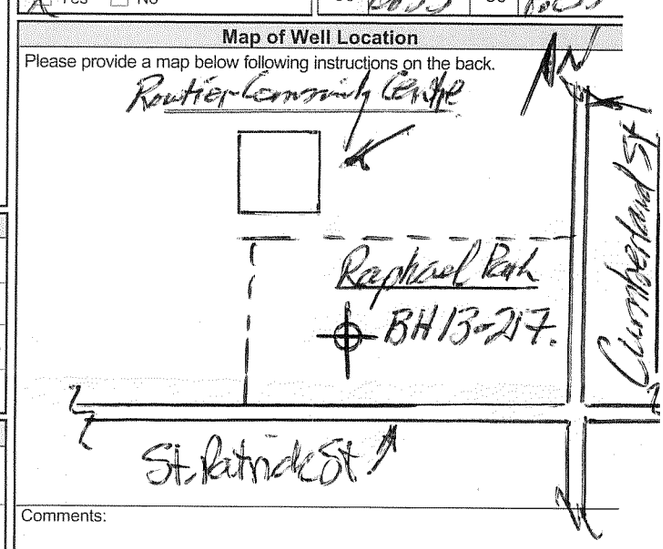


Comments:

## Well Contractor and Well Technician Information

| Business Name of Well Contractor | Well Contractor's Licence No. |
|---|---|
| STANTON DRILLING INC | 4875 |

| Business Address (Street Number/Name) | Municipality |
|---|---|
| BOX 27, 157 FILE ACCESS DR | PAKENHAM |

| Province | Postal Code | Business E-mail Address |
|---|---|---|
| ON | K0A 2X0 | stanton.drilling@bell.net |

| Bus. Telephone No. (inc. area code) | Name of Well Technician (Last Name, First Name) |
|---|---|
| (613) 624 5062 | STANTON, PETER |

| Well Technician's Licence No. | Signature of Technician and/or Contractor | Date Submitted |
|---|---|---|
| 0086 | | 2013/12/12 |

| Well owner's information package delivered | Date Package Delivered | Date Work Completed |
|---|---|---|
| [ ] Yes [X] No | | 2013/11/08 |

**Ministry Use Only**

Audit No. Z163816

Received JAN 2 7 2014

0506E (2007/12) © Queen's Printer for Ontario, 2007

**Ministry's Copy**

Ontario — Ministry of the Environment

Measurements recorded in: [X] Metric [ ] Imperial

**Well Tag No.** *(Place Sticker and/or Print Below)* A173509 MW4

# Well Record

*Regulation 903 Ontario Water Resources Act*



## Well Owner's Information

| First Name | Last Name / Organization | E-mail Address | Well Constructed by Well Owner |
|---|---|---|---|
| | GROUPE CLAUDE LAUZON | | [ ] |

| Mailing Address (Street Number/Name) | Municipality | Province | Postal Code | Telephone No. *(inc. area code)* |
|---|---|---|---|---|
| 274 DALHOUSIE STREET | OTTAWA | ONTARIO | K1N7E6 | |

## Well Location

| Address of Well Location (Street Number/Name) | Township | Lot | Concession |
|---|---|---|---|
| 272 DALHOUSIE STREET | | | |

| County/District/Municipality | City/Town/Village | Province | Postal Code |
|---|---|---|---|
| OTTAWA | OTTAWA | Ontario | |

| UTM Coordinates | Zone | Easting | Northing | Municipal Plan and Sublot Number | Other |
|---|---|---|---|---|---|
| NAD 83 | 18 | 445828 | 5030957 | | |

## Overburden and Bedrock Materials/Abandonment Sealing Record *(see instructions on the back of this form)*

| General Colour | Most Common Material | Other Materials | General Description | Depth (m/ft) From | Depth (m/ft) To |
|---|---|---|---|---|---|
| | FILL | | | 0 | 0.91 |
| | LIMESTONE BEDROCK | | | 0.91 | 4.27 |

## Annular Space

| Depth Set at (m/ft) From | To | Type of Sealant Used (Material and Type) | Volume Placed ($m^3/ft^3$) |
|---|---|---|---|
| 0 | 0.6 | BENTONITE | |

## Method of Construction

[ ] Cable Tool [X] Diamond
[ ] Rotary (Conventional) [ ] Jetting
[ ] Rotary (Reverse) [ ] Driving
[ ] Boring [ ] Digging
[ ] Air percussion
[X] Other, *specify* HSA

## Well Use

[ ] Public [ ] Commercial [ ] Not used
[ ] Domestic [ ] Municipal [ ] Dewatering
[ ] Livestock [ ] Test Hole [X] Monitoring
[ ] Irrigation [ ] Cooling & Air Conditioning
[ ] Industrial
[ ] Other, *specify*

## Construction Record - Casing

| Inside Diameter (cm/in) | Open Hole OR Material (Galvanized, Fibreglass, Concrete, Plastic, Steel) | Wall Thickness (cm/in) | Depth (m/ft) From | Depth (m/ft) To |
|---|---|---|---|---|
| 5.08 | PVC | SCHED 40 | 0 | 1.22 |

## Construction Record - Screen

| Outside Diameter (cm/in) | Material (Plastic, Galvanized, Steel) | Slot No. | Depth (m/ft) From | Depth (m/ft) To |
|---|---|---|---|---|
| 5.88 | PVC | 10 | 1.22 | 4.27 |

## Status of Well

[ ] Water Supply
[ ] Replacement Well
[ ] Test Hole
[ ] Recharge Well
[ ] Dewatering Well
[X] Observation and/or Monitoring Hole
[ ] Alteration (Construction)
[ ] Abandoned, Insufficient Supply
[ ] Abandoned, Poor Water Quality
[ ] Abandoned, other, *specify*
[ ] Other, *specify*

## Water Details

| Water found at Depth (m/ft) | Kind of Water | |
|---|---|---|
| 3.3 | [ ] Fresh [X] Untested [ ] Gas [ ] Other, *specify* | |
| | [ ] Fresh [ ] Untested [ ] Gas [ ] Other, *specify* | |
| | [ ] Fresh [ ] Untested [ ] Gas [ ] Other, *specify* | |

## Hole Diameter

| Depth (m/ft) From | Depth (m/ft) To | Diameter (cm/in) |
|---|---|---|
| 0 | 0.91 | 20.3 |
| 0.9 | 4.27 | 10.16 |

## Results of Well Yield Testing

After test of well yield, water was: [ ] Clear and sand free [ ] Other, *specify*

If pumping discontinued, give reason:

Pump intake set at *(m/ft)*

Pumping rate *(l/min / GPM)*

Duration of pumping ____ hrs + ____ min

Final water level end of pumping *(m/ft)*

If flowing give rate *(l/min / GPM)*

Recommended pump depth *(m/ft)*

Recommended pump rate *(l/min / GPM)*

Well production *(l/min / GPM)*

Disinfected? [ ] Yes [ ] No

| Draw Down Time (min) | Draw Down Water Level (m/ft) | Recovery Time (min) | Recovery Water Level (m/ft) |
|---|---|---|---|
| Static Level | | | |
| 1 | | 1 | |
| 2 | | 2 | |
| 3 | | 3 | |
| 4 | | 4 | |
| 5 | | 5 | |
| 10 | | 10 | |
| 15 | | 15 | |
| 20 | | 20 | |
| 25 | | 25 | |
| 30 | | 30 | |
| 40 | | 40 | |
| 50 | | 50 | |
| 60 | | 60 | |

## Map of Well Location

Please provide a map below following instructions on the back.

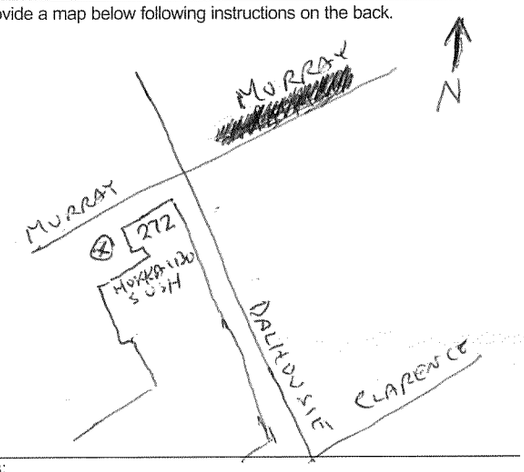


Comments:

## Well Contractor and Well Technician Information

Business Name of Well Contractor: George Downing Estate Drilling
Licence No.: # 1844
Business Address (Street Number/Name): 410 rue Principale
City/Town/Village: Grenville-sur-la-Rouge
Province: QC
Postal Code: J0V 1B0
Business E-mail Address: downing@hawk.igs.net
Business Telephone No. *(inc. area code)*: (819) 242-6469
Name of Well Technician: Bruce Downing

| Well Technician's Licence No. | Signature of Technician and/or Contractor | Date Submitted |
|---|---|---|
| 2173 | Bruce Downing | 2015 06 11 |

| Well owner's information package delivered | Date Package Delivered | Date Work Completed |
|---|---|---|
| [ ] Yes [ ] No | YYYY MM DD | 2015 03 15 |

**Ministry Use Only**

Audit No. Z 163985

Received JUN 25 2015


© Queen's Printer for Ontario, 2007

Ministry's Copy

Ontario — Ministry of the Environment and Climate Change

Measurements recorded in: ☑ Metric ☐ Imperial

Well Tag No. (Place Sticker and/or Print Below): A164350 Tag #: A164350

# Well Record

Regulation 903 Ontario Water Resources Act

S-18624 Page ____ of ____

## Well Owner's Information

| First Name | Last Name / Organization | E-mail Address | ☐ Well Constructed by Well Owner |
|---|---|---|---|
| | 44th Avenue Inc | | |

| Mailing Address (Street Number/Name) | Municipality | Province | Postal Code | Telephone No. (inc. area code) |
|---|---|---|---|---|
| 330 Brunthaven Ave. | Ottawa | ON | K4A0H1 | |

## Well Location

| Address of Well Location (Street Number/Name) | Township | Lot | Concession |
|---|---|---|---|
| 210 Dalhousie St. | | | |

| County/District/Municipality | City/Town/Village | Province | Postal Code |
|---|---|---|---|
| | Ottawa | Ontario | |

| UTM Coordinates NAD 83 Zone | Easting | Northing | Municipal Plan and Sublot Number | Other |
|---|---|---|---|---|
| 18 | 445718 | 5031138 | | |

## Overburden and Bedrock Materials/Abandonment Sealing Record (see instructions on the back of this form)

| General Colour | Most Common Material | Other Materials | General Description | Depth (m/ft) From | To |
|---|---|---|---|---|---|
| BLK | asphalt | gravel | dense | 0 | .31 |
| BRN | sand | gravel | soft | .31 | 1.52 |
| GRY | silt | sand | soft | 1.52 | 2.44 |
| GRY | limestone | | layered | 2.44 | 7.32 |

## Annular Space

| Depth Set at (m/ft) From | To | Type of Sealant Used (Material and Type) | Volume Placed (m³/ft³) |
|---|---|---|---|
| 0 | .31 | concrete/Cushmont | |
| .31 | 3.96 | bentonite | |
| 3.96 | 7.32 | filter sand | |

## Method of Construction

☐ Cable Tool ☐ Diamond
☐ Rotary (Conventional) ☐ Jetting
☐ Rotary (Reverse) ☐ Driving
☐ Boring ☐ Digging
☑ Air percussion
☐ Other, specify

## Well Use

☐ Public ☐ Commercial ☐ Not used
☐ Domestic ☐ Municipal ☑ Dewatering
☐ Livestock ☑ Test Hole ☑ Monitoring
☐ Irrigation ☐ Cooling & Air Conditioning
☐ Industrial
☐ Other, specify

## Construction Record - Casing

| Inside Diameter (cm/in) | Open Hole OR Material (Galvanized, Fibreglass, Concrete, Plastic, Steel) | Wall Thickness (cm/in) | Depth (m/ft) From | To |
|---|---|---|---|---|
| 4.03 | PVC | .368 | 0 | 4.27 |

## Construction Record - Screen

| Outside Diameter (cm/in) | Material (Plastic, Galvanized, Steel) | Slot No. | Depth (m/ft) From | To |
|---|---|---|---|---|
| 4.82 | PVC | 10 | 4.27 | 7.32 |

## Status of Well

☐ Water Supply
☐ Replacement Well
☑ Test Hole
☐ Recharge Well
☐ Dewatering Well
☑ Observation and/or Monitoring Hole
☐ Alteration (Construction)
☐ Abandoned, Insufficient Supply
☐ Abandoned, Poor Water Quality
☐ Abandoned, other, specify
☐ Other, specify

## Results of Well Yield Testing

After test of well yield, water was:
☐ Clear and sand free
☐ Other, specify

If pumping discontinued, give reason:

Pump intake set at (m/ft)

Pumping rate (l/min / GPM)

Duration of pumping ____ hrs + ____ min

Final water level end of pumping (m/ft)

If flowing give rate (l/min / GPM)

Recommended pump depth (m/ft)

Recommended pump rate (l/min / GPM)

Well production (l/min / GPM)

Disinfected? ☐ Yes ☐ No

| Draw Down Time (min) | Water Level (m/ft) | Recovery Time (min) | Water Level (m/ft) |
|---|---|---|---|
| Static Level | | | |
| 1 | | 1 | |
| 2 | | 2 | |
| 3 | | 3 | |
| 4 | | 4 | |
| 5 | | 5 | |
| 10 | | 10 | |
| 15 | | 15 | |
| 20 | | 20 | |
| 25 | | 25 | |
| 30 | | 30 | |
| 40 | | 40 | |
| 50 | | 50 | |
| 60 | | 60 | |

## Map of Well Location

Please provide a map below following instructions on the back.

MW1
See Map

Comments:

## Water Details

| Water found at Depth (m/ft) | Kind of Water: ☐ Fresh ☐ Untested ☐ Gas ☐ Other, specify |
|---|---|
| Water found at Depth (m/ft) | Kind of Water: ☐ Fresh ☐ Untested ☐ Gas ☐ Other, specify |
| Water found at Depth (m/ft) | Kind of Water: ☐ Fresh ☐ Untested ☐ Gas ☐ Other, specify |

## Hole Diameter

| Depth (m/ft) From | To | Diameter (cm/in) |
|---|---|---|
| 0 | 3.1 | 12.95 |
| 3.1 | 7.32 | 7.62 |

## Well Contractor and Well Technician Information

Business Name of Well Contractor: Strata Drilling Group
Well Contractor's Licence No.: 7241
Business Address (Street Number/Name): 165 Shields Court
Municipality: Markham
Province: ON
Postal Code: L3R8V2
Business E-mail Address: wrecords@stratagoil.com
Bus. Telephone No. (inc. area code): 9059407919
Name of Well Technician (Last Name, First Name): McCoy, James
Well Technician's Licence No.: 3656
Signature of Technician and/or Contractor:
Date Submitted: 2016 05 24

Well owner's information package delivered: ☐ Yes ☐ No

Date Package Delivered: Y Y Y Y M M D D

Date Work Completed: 2016 05 20

**Ministry Use Only**

Audit No. Z222244

Received JUL 04 2016

0506E (2014/11)

**Ministry's Copy**

© Queen's Printer for Ontario, 2014

S-18624




C-7241 Z222244

JUL 0 4 2016

Ontario — Ministry of the Environment and Climate Change

Measurements recorded in: ☑ Metric ☐ Imperial

We (Please Print Below) **Tag#: A191203**

A191203

# Well Record

*Regulation 903 Ontario Water Resources Act*

S-18856 Page _____ of _____

[redacted]

| Address of Well Location (Street Number/Name) | Township | Lot | Concession |
|---|---|---|---|
| 209 Guigues Ave | | | |

| County/District/Municipality | City/Town/Village | Province | Postal Code |
|---|---|---|---|
| | Ottawa | Ontario | |

| UTM Coordinates | Zone | Easting | Northing | Municipal Plan and Sublot Number | Other |
|---|---|---|---|---|---|
| NAD 83 | 18 | 445940 | 5031244 | | |

## Overburden and Bedrock Materials/Abandonment Sealing Record *(see instructions on the back of this form)*

| General Colour | Most Common Material | Other Materials | General Description | Depth (m/ft) From | To |
|---|---|---|---|---|---|
| Brn | fill | | soft | 0 | .31 |
| gry | clay | silt | soft | .31 | 1.52 |
| gry | clay | | soft | 1.52 | 3.2 |

## Annular Space

| Depth Set at (m/ft) From | To | Type of Sealant Used (Material and Type) | Volume Placed ($m^3/ft^3$) |
|---|---|---|---|
| 0 | .31 | Concrete/flushmount | |
| .31 | 0.91 | Bentonite | |
| .91 | 3.2 | Sand | |

## Method of Construction

☐ Cable Tool ☐ Diamond
☐ Rotary (Conventional) ☐ Jetting
☐ Rotary (Reverse) ☐ Driving
☐ Boring ☐ Digging
☐ Air percussion
☑ Other, *specify* Direct Push

## Well Use

☐ Public ☐ Commercial ☐ Not used
☐ Domestic ☐ Municipal ☑ Dewatering
☐ Livestock ☑ Test Hole ☑ Monitoring
☐ Irrigation ☐ Cooling & Air Conditioning
☐ Industrial
☐ Other, *specify*

## Construction Record - Casing

| Inside Diameter (cm/in) | Open Hole OR Material (Galvanized, Fibreglass, Concrete, Plastic, Steel) | Wall Thickness (cm/in) | Depth (m/ft) From | To |
|---|---|---|---|---|
| 3.45 | PVC | .356 | 0 | 1.06 |

## Construction Record - Screen

| Outside Diameter (cm/in) | Material (Plastic, Galvanized, Steel) | Slot No. | Depth (m/ft) From | To |
|---|---|---|---|---|
| 4.21 | PVC | 10 | 1.06 | 3.2 |

## Status of Well

☐ Water Supply
☐ Replacement Well
☐ Test Hole
☐ Recharge Well
☐ Dewatering Well
☑ Observation and/or Monitoring Hole
☐ Alteration (Construction)
☐ Abandoned, Insufficient Supply
☐ Abandoned, Poor Water Quality
☐ Abandoned, other, *specify*
☐ Other, *specify*

## Results of Well Yield Testing

After test of well yield, water was:
☐ Clear and sand free
☐ Other, *specify*

If pumping discontinued, give reason:

Pump intake set at *(m/ft)*

Pumping rate *(l/min / GPM)*

Duration of pumping ____ hrs + ____ min

Final water level end of pumping *(m/ft)*

If flowing give rate *(l/min / GPM)*

Recommended pump depth *(m/ft)*

Recommended pump rate *(l/min / GPM)*

Well production *(l/min / GPM)*

Disinfected? ☐ Yes ☐ No

| Draw Down Time (min) | Water Level (m/ft) | Recovery Time (min) | Water Level (m/ft) |
|---|---|---|---|
| Static Level | | | |
| 1 | | 1 | |
| 2 | | 2 | |
| 3 | | 3 | |
| 4 | | 4 | |
| 5 | | 5 | |
| 10 | | 10 | |
| 15 | | 15 | |
| 20 | | 20 | |
| 25 | | 25 | |
| 30 | | 30 | |
| 40 | | 40 | |
| 50 | | 50 | |
| 60 | | 60 | |

## Map of Well Location

Please provide a map below following instructions on the back.

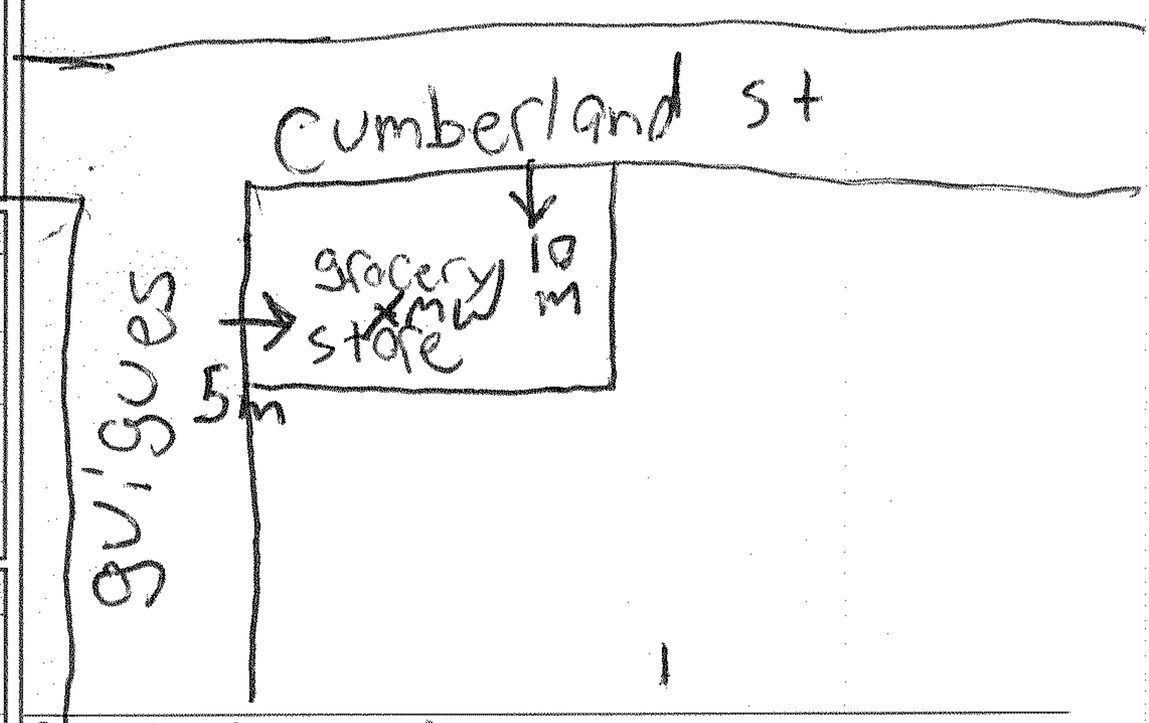


Comments: Hole in basement

## Water Details

| Water found at Depth (m/ft) | Kind of Water | |
|---|---|---|
| ☐ Gas | ☐ Other, *specify* | |
| Water found at Depth (m/ft) | Kind of Water: ☐ Fresh ☐ Untested | |
| ☐ Gas | ☐ Other, *specify* | |
| Water found at Depth (m/ft) | Kind of Water: ☐ Fresh ☐ Untested | |
| ☐ Gas | ☐ Other, *specify* | |

## Hole Diameter

| Depth (m/ft) From | To | Diameter (cm/in) |
|---|---|---|
| 0 | 3.2 | 5.08 |

## Well Contractor and Well Technician Information

| Business Name of Well Contractor | Well Contractor's Licence No. |
|---|---|
| Strata Drilling group | 7241 |

| Business Address (Street Number/Name) | Municipality |
|---|---|
| 165 Sheields Crt | Markham |

| Province | Postal Code | Business E-mail Address |
|---|---|---|
| ON | L3R8V2 | wrecords@stratasoil.ca |

| Bus. Telephone No. *(inc. area code)* | Name of Well Technician (Last Name, First Name) |
|---|---|
| 9059407919 | Beatty Brian |

| Well Technician's Licence No. | Signature of Technician and/or Contractor | Date Submitted |
|---|---|---|
| 3616 | | 2016 07 11 |

| Well owner's information package delivered | Date Package Delivered | Date Work Completed |
|---|---|---|
| ☐ Yes ☐ No | | 2016 07 08 |

**Ministry Use Only**

Audit No. Z222498

AUG 17 2016

Received

0506E (2014/11)

**Ministry's Copy**

© Queen's Printer for Ontario, 2014

Ontario — Ministry of the Environment and Climate Change

Measurements recorded in: ☑ Metric ☐ Imperial

**Well Tag No.** *(Place Sticker and/or Print Below)* A191205

# Well Record

*Regulation 903 Ontario Water Resources Act*

S-18856 Page _____ of _____

[redacted]

| Address of Well Location (Street Number/Name) | Township | Lot | Concession |
|---|---|---|---|
| 209 Guigues Ave | | | |

| County/District/Municipality | City/Town/Village | Province | Postal Code |
|---|---|---|---|
| | Ottawa | Ontario | |

| UTM Coordinates | Zone | Easting | Northing | Municipal Plan and Sublot Number | Other |
|---|---|---|---|---|---|
| NAD 83 | 18 | 445937 | 5031270 | | |

## Overburden and Bedrock Materials/Abandonment Sealing Record *(see instructions on the back of this form)*

| General Colour | Most Common Material | Other Materials | General Description | Depth (m/ft) From | Depth (m/ft) To |
|---|---|---|---|---|---|
| Brn | Gravel | Sand | Soft, dry | 0 | 1.22 |
| Gry | Silt | clay | Soft, dry | 1.22 | 2.44 |
| Gry | Silt | clay | Soft, wet | 2.44 | 3.~~66~~ 7.5 |

## Annular Space

| Depth Set at (m/ft) From | To | Type of Sealant Used (Material and Type) | Volume Placed ($m^3/ft^3$) |
|---|---|---|---|
| 0 | .31 | Concrete / flush mount | |
| .31 | .75 | Benseal | |
| .75 | 3.75 | Sand | |

## Results of Well Yield Testing

After test of well yield, water was: ☐ Clear and sand free ☐ Other, *specify*

If pumping discontinued, give reason:

Pump intake set at *(m/ft)*

Pumping rate *(l/min / GPM)*

Duration of pumping ____ hrs + ____ min

Final water level end of pumping *(m/ft)*

If flowing give rate *(l/min / GPM)*

Recommended pump depth *(m/ft)*

Recommended pump rate *(l/min / GPM)*

Well production *(l/min / GPM)*

Disinfected? ☐ Yes ☐ No

| Draw Down Time (min) | Draw Down Water Level (m/ft) | Recovery Time (min) | Recovery Water Level (m/ft) |
|---|---|---|---|
| Static Level | | | |
| 1 | | 1 | |
| 2 | | 2 | |
| 3 | | 3 | |
| 4 | | 4 | |
| 5 | | 5 | |
| 10 | | 10 | |
| 15 | | 15 | |
| 20 | | 20 | |
| 25 | | 25 | |
| 30 | | 30 | |
| 40 | | 40 | |
| 50 | | 50 | |
| 60 | | 60 | |

## Method of Construction

☐ Cable Tool ☐ Diamond
☐ Rotary (Conventional) ☐ Jetting
☐ Rotary (Reverse) ☐ Driving
☐ Boring ☐ Digging
☐ Air percussion
☑ Other, *specify* D.P.

## Well Use

☐ Public ☐ Commercial ☐ Not used
☐ Domestic ☐ Municipal ☐ Dewatering
☐ Livestock ☑ Test Hole ☑ Monitoring
☐ Irrigation ☐ Cooling & Air Conditioning
☐ Industrial
☐ Other, *specify*

## Construction Record - Casing

| Inside Diameter (cm/in) | Open Hole OR Material (Galvanized, Fibreglass, Concrete, Plastic, Steel) | Wall Thickness (cm/in) | Depth (m/ft) From | Depth (m/ft) To |
|---|---|---|---|---|
| 3.45 | PVC | .356 | 0 | .75 |

## Construction Record - Screen

| Outside Diameter (cm/in) | Material (Plastic, Galvanized, Steel) | Slot No. | Depth (m/ft) From | Depth (m/ft) To |
|---|---|---|---|---|
| 4.21 | PVC | 10 | .75 | 3.75 |

## Status of Well

☐ Water Supply
☐ Replacement Well
☑ Test Hole
☐ Recharge Well
☐ Dewatering Well
☑ Observation and/or Monitoring Hole
☐ Alteration (Construction)
☐ Abandoned, Insufficient Supply
☐ Abandoned, Poor Water Quality
☐ Abandoned, other, *specify*
☐ Other, *specify*

## Water Details

| Water found at Depth (m/ft) | Kind of Water: ☐ Fresh ☐ Untested ☐ Gas ☐ Other, *specify* |
|---|---|
| Water found at Depth (m/ft) | Kind of Water: ☐ Fresh ☐ Untested ☐ Gas ☐ Other, *specify* |
| Water found at Depth (m/ft) | Kind of Water: ☐ Fresh ☐ Untested ☐ Gas ☐ Other, *specify* |

## Hole Diameter

| Depth (m/ft) From | To | Diameter (cm/in) |
|---|---|---|
| 0 | 3.75 | 5.71 |

## Map of Well Location

Please provide a map below following instructions on the back.

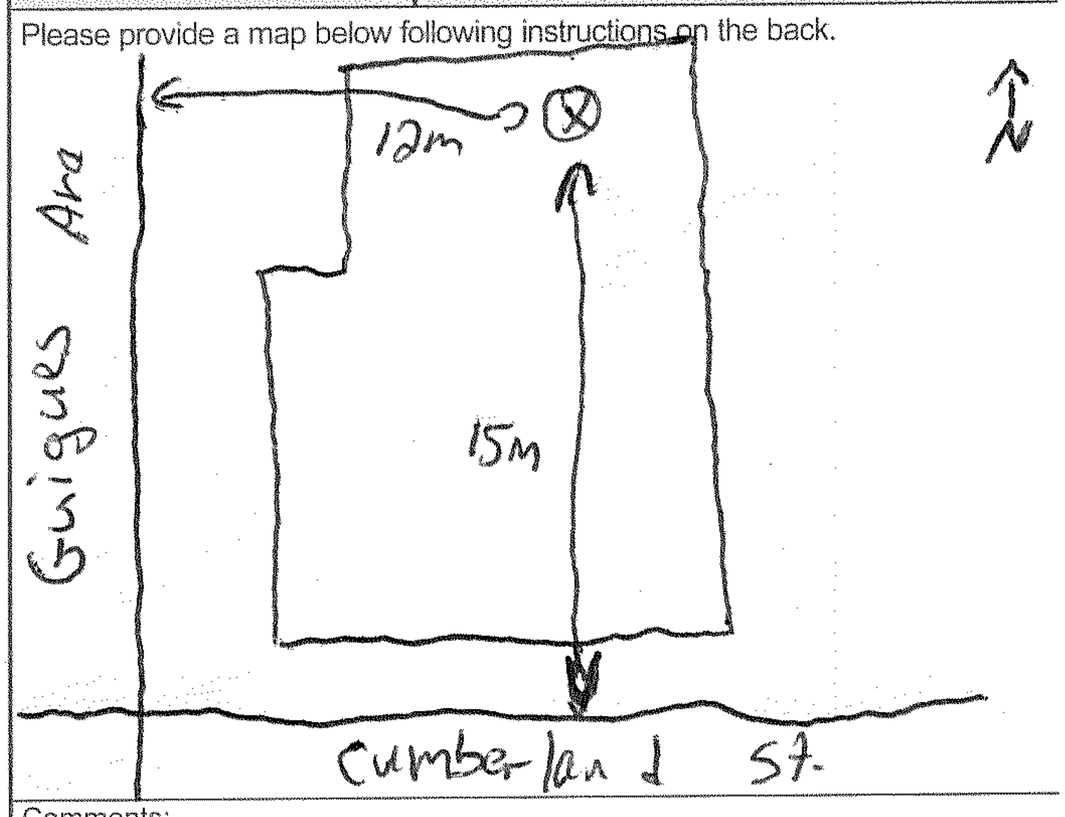


Comments:

## Well Contractor and Well Technician Information

| Business Name of Well Contractor | Well Contractor's Licence No. |
|---|---|
| Strata Drilling Group | 7241 |

| Business Address (Street Number/Name) | Municipality |
|---|---|
| 165 Shields crt | Markham |

| Province | Postal Code | Business E-mail Address |
|---|---|---|
| ON | L3R8V2 | wrecords@stratasoil.com |

| Bus. Telephone No. *(inc. area code)* | Name of Well Technician (Last Name, First Name) |
|---|---|
| 9059407919 | Beatty Brian |

| Well Technician's Licence No. | Signature of Technician and/or Contractor | Date Submitted |
|---|---|---|
| 3616 | | 20160708 |

Well owner's information package delivered ☐ Yes ☐ No

Date Package Delivered YYYY MM DD

Date Work Completed 20160708

**Ministry Use Only**

Audit No. Z222499

AUG 17 2016

Received

0506E (2014/11)

**Ministry's Copy**

© Queen's Printer for Ontario, 2014

Ontario — Ministry of the Environment and Climate Change

Measurements recorded in: ☐ Metric ☑ Imperial

Well Tag (Sticker and/or Print Below): Tag#: A189963

A189963

# Well Record

*Regulation 903 Ontario Water Resources Act*

S-28073 Page ____ of ____

[redacted]

| Address of Well Location (Street Number/Name) | Township | Lot | Concession |
|---|---|---|---|
| 210 Dalhousie st | | | |

| County/District/Municipality | City/Town/Village | Province | Postal Code |
|---|---|---|---|
| | Ottawa | Ontario | |

| UTM Coordinates | Zone | Easting | Northing | Municipal Plan and Sublot Number | Other |
|---|---|---|---|---|---|
| NAD 83 | 18 | 445733 | 5033144 | | |

## Overburden and Bedrock Materials/Abandonment Sealing Record *(see instructions on the back of this form)*

| General Colour | Most Common Material | Other Materials | General Description | Depth (m/ft) From | To |
|---|---|---|---|---|---|
| GRY | Concrete | | hard | 0 | 1 |
| BRN | fine Sand | bricks | hard, packed | 1 | 3 |
| BRN | fine Sand | silt | soft | 3 | 9 |
| | | | | | |
| | | | | | |
| | | | | | |
| | | | | | |
| | | | | | |
| | | | | | |

## Annular Space

| Depth Set at (m/ft) From | To | Type of Sealant Used (Material and Type) | Volume Placed (m³/ft³) |
|---|---|---|---|
| 0 | 1 | Concrete flushmount | |
| 1 | 3 | bentonite | |
| 3 | 9 | Filter Sand | |
| | | | |

## Method of Construction

☐ Cable Tool ☐ Diamond
☐ Rotary (Conventional) ☐ Jetting
☐ Rotary (Reverse) ☐ Driving
☐ Boring ☐ Digging
☐ Air percussion
☑ Other, *specify* direct push

## Well Use

☐ Public ☐ Commercial ☐ Not used
☐ Domestic ☐ Municipal ☐ Dewatering
☐ Livestock ☑ Test Hole ☑ Monitoring
☐ Irrigation ☐ Cooling & Air Conditioning
☐ Industrial
☐ Other, *specify*

## Construction Record - Casing

| Inside Diameter (cm/in) | Open Hole OR Material (Galvanized, Fibreglass, Concrete, Plastic, Steel) | Wall Thickness (cm/in) | Depth (m/ft) From | To |
|---|---|---|---|---|
| 1.35 | PVC | .14 | 0 | 4 |
| | | | | |
| | | | | |
| | | | | |

## Construction Record - Screen

| Outside Diameter (cm/in) | Material (Plastic, Galvanized, Steel) | Slot No. | Depth (m/ft) From | To |
|---|---|---|---|---|
| 1.66 | PVC | 10 | 4 | 9 |
| | | | | |

## Status of Well

☐ Water Supply
☐ Replacement Well
☑ Test Hole
☐ Recharge Well
☐ Dewatering Well
☑ Observation and/or Monitoring Hole
☐ Alteration (Construction)
☐ Abandoned, Insufficient Supply
☐ Abandoned, Poor Water Quality
☐ Abandoned, other, *specify*
☐ Other, *specify*

## Water Details

| Water found at Depth (m/ft) | Kind of Water | |
|---|---|---|
| ☐ Gas | ☐ Fresh ☐ Untested | ☐ Other, *specify* |
| ☐ Gas | ☐ Fresh ☐ Untested | ☐ Other, *specify* |
| ☐ Gas | ☐ Fresh ☐ Untested | ☐ Other, *specify* |

## Hole Diameter

| Depth (m/ft) From | To | Diameter (cm/in) |
|---|---|---|
| 0 | 9 | 3.25 |
| | | |
| | | |

## Results of Well Yield Testing

After test of well yield, water was:
☐ Clear and sand free
☐ Other, *specify*

If pumping discontinued, give reason:

Pump intake set at *(m/ft)*

Pumping rate *(l/min / GPM)*

Duration of pumping ____ hrs + ____ min

Final water level end of pumping *(m/ft)*

If flowing give rate *(l/min / GPM)*

Recommended pump depth *(m/ft)*

Recommended pump rate *(l/min / GPM)*

Well production *(l/min / GPM)*

Disinfected? ☐ Yes ☐ No

| Draw Down Time (min) | Water Level (m/ft) | Recovery Time (min) | Water Level (m/ft) |
|---|---|---|---|
| Static Level | | | |
| 1 | | 1 | |
| 2 | | 2 | |
| 3 | | 3 | |
| 4 | | 4 | |
| 5 | | 5 | |
| 10 | | 10 | |
| 15 | | 15 | |
| 20 | | 20 | |
| 25 | | 25 | |
| 30 | | 30 | |
| 40 | | 40 | |
| 50 | | 50 | |
| 60 | | 60 | |

## Map of Well Location

Please provide a map below following instructions on the back.

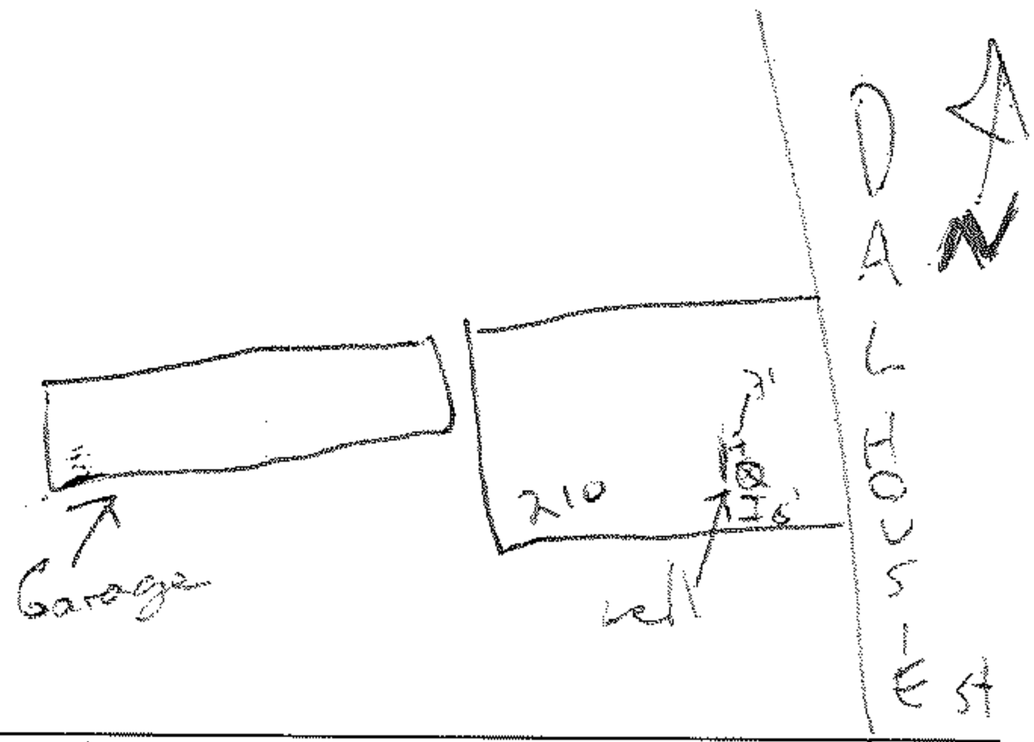


Comments: Geofirma General Contractor

## Well Contractor and Well Technician Information

| Business Name of Well Contractor | Well Contractor's Licence No. |
|---|---|
| Strata Drilling Group | 7241 |

| Business Address (Street Number/Name) | Municipality |
|---|---|
| 165 Shields Court | Markham |

| Province | Postal Code | Business E-mail Address |
|---|---|---|
| On | L3R 8V2 | wrecords@stratagroup.com |

| Bus. Telephone No. *(inc. area code)* | Name of Well Technician (Last Name, First Name) |
|---|---|
| 9057649304 | ~~McCoy~~ ~~Jones~~ Vandelay, Andrew |

| Well Technician's Licence No. | Signature of Technician and/or Contractor | Date Submitted |
|---|---|---|
| 3614 | Andrew Vandelay | 2017 04 12 |

Well owner's information package delivered ☐ Yes ☐ No

Date Package Delivered: YYYY MM DD

Date Work Completed: 2017 04 12

**Ministry Use Only**

Audit No. Z250708

MAY 11 2017 Received

0506E (2014/11) Ministry's Copy

© Queen's Printer for Ontario, 2014

Ontario — Ministry of the Environment and Climate Change

Measurements recorded in: ☐ Metric ☒ Imperial

Tag#: A189962

Well Tag No. (Place Sticker and/or Print Below): A189962

# Well Record

*Regulation 903 Ontario Water Resources Act*

5-20073 Page ____ of ____

[redacted]

| Address of Well Location (Street Number/Name) | Township | Lot | Concession |
|---|---|---|---|
| 210 Dalhousie st | | | |

| County/District/Municipality | City/Town/Village | Province | Postal Code |
|---|---|---|---|
| | Ottawa | Ontario | |

| UTM Coordinates | Zone | Easting | Northing | Municipal Plan and Sublot Number | Other |
|---|---|---|---|---|---|
| NAD 83 | 18 | 445716 | 5031148 | | |

## Overburden and Bedrock Materials/Abandonment Sealing Record *(see instructions on the back of this form)*

| General Colour | Most Common Material | Other Materials | General Description | Depth (m/ft) From | To |
|---|---|---|---|---|---|
| GRY | Concrete | | hard | 0 | 1 |
| BRN | fine Sand | bricks | hard, packed | 1 | 4 |
| BRN | fine Sand | Silt | soft | 4 | 9 |

## Annular Space

| Depth Set at (m/ft) From | To | Type of Sealant Used (Material and Type) | Volume Placed (m³/ft³) |
|---|---|---|---|
| 0 | 1 | Concrete/fishmout | |
| 1 | 3 | bentonite | |
| 3 | 9 | filter Sand | |

## Method of Construction

☐ Cable Tool ☐ Diamond
☐ Rotary (Conventional) ☐ Jetting
☐ Rotary (Reverse) ☐ Driving
☐ Boring ☐ Digging
☐ Air percussion
☒ Other, *specify* direct push

## Well Use

☐ Public ☐ Commercial ☐ Not used
☐ Domestic ☐ Municipal ☐ Dewatering
☐ Livestock ☒ Test Hole ☒ Monitoring
☐ Irrigation ☐ Cooling & Air Conditioning
☐ Industrial
☐ Other, *specify*

## Construction Record - Casing

| Inside Diameter (cm/in) | Open Hole OR Material (Galvanized, Fibreglass, Concrete, Plastic, Steel) | Wall Thickness (cm/in) | Depth (m/ft) From | To |
|---|---|---|---|---|
| 0.824 | PVC | .133 | 0 | 4 |

## Construction Record - Screen

| Outside Diameter (cm/in) | Material (Plastic, Galvanized, Steel) | Slot No. | Depth (m/ft) From | To |
|---|---|---|---|---|
| 1.050 | PVC | 10 | 4 | 9 |

## Status of Well

☐ Water Supply
☐ Replacement Well
☒ Test Hole
☐ Recharge Well
☐ Dewatering Well
☒ Observation and/or Monitoring Hole
☐ Alteration (Construction)
☐ Abandoned, Insufficient Supply
☐ Abandoned, Poor Water Quality
☐ Abandoned, other, *specify*
☐ Other, *specify*

## Results of Well Yield Testing

After test of well yield, water was:
☐ Clear and sand free
☐ Other, *specify*

If pumping discontinued, give reason:

Pump intake set at (m/ft)

Pumping rate (l/min / GPM)

Duration of pumping ____ hrs + ____ min

Final water level end of pumping (m/ft)

If flowing give rate (l/min / GPM)

Recommended pump depth (m/ft)

Recommended pump rate (l/min / GPM)

Well production (l/min / GPM)

Disinfected? ☐ Yes ☐ No

| Draw Down Time (min) | Water Level (m/ft) | Recovery Time (min) | Water Level (m/ft) |
|---|---|---|---|
| Static Level | | | |
| 1 | | 1 | |
| 2 | | 2 | |
| 3 | | 3 | |
| 4 | | 4 | |
| 5 | | 5 | |
| 10 | | 10 | |
| 15 | | 15 | |
| 20 | | 20 | |
| 25 | | 25 | |
| 30 | | 30 | |
| 40 | | 40 | |
| 50 | | 50 | |
| 60 | | 60 | |

## Water Details

| Water found at Depth (m/ft) | Kind of Water: ☐ Fresh ☐ Untested ☐ Gas ☐ Other, *specify* |
|---|---|
| | |
| | |
| | |

## Hole Diameter

| Depth (m/ft) From | To | Diameter (cm/in) |
|---|---|---|
| 0 | 9 | 2.375 |

## Map of Well Location

Please provide a map below following instructions on the back.

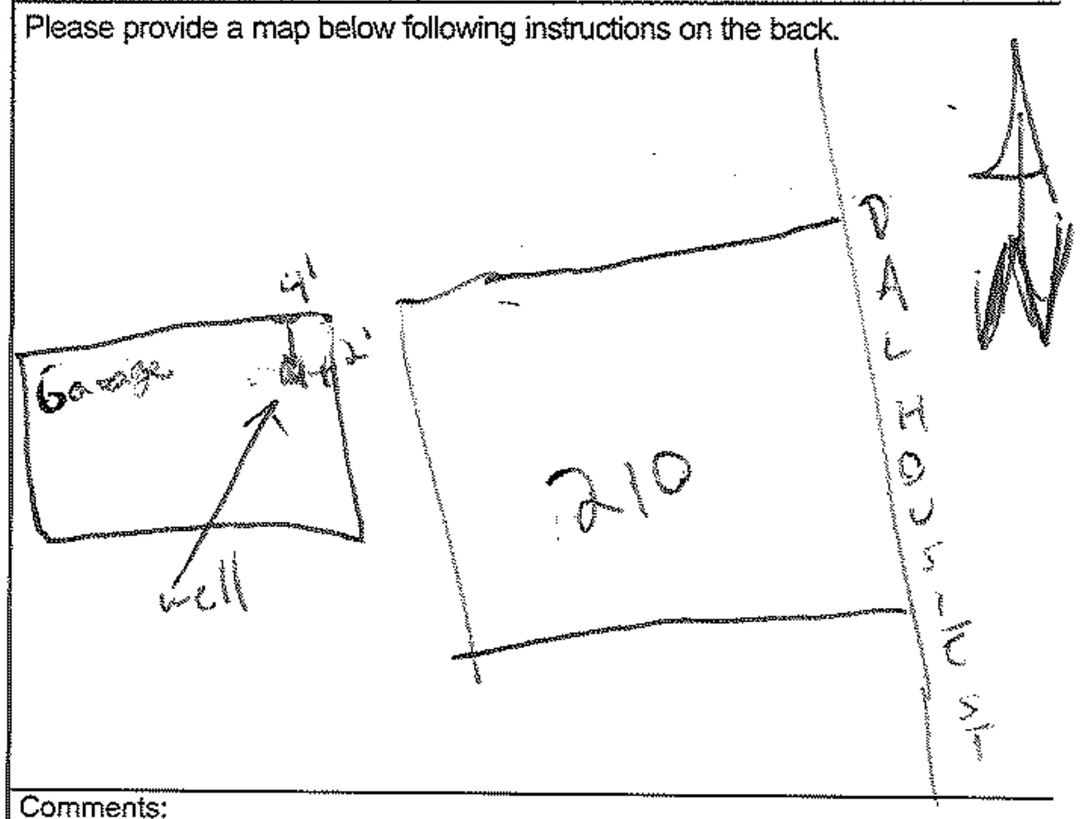


Comments: Geofirma General Contractor

## Well Contractor and Well Technician Information

| Business Name of Well Contractor | Well Contractor's Licence No. |
|---|---|
| Strata Drilling Group | 7241 |

| Business Address (Street Number/Name) | Municipality |
|---|---|
| 165 Shields Court | Markham |

| Province | Postal Code | Business E-mail Address |
|---|---|---|
| On | L3R 3U2 | wrecords@stratagroup.com |

| Bus. Telephone No. (inc. area code) | Name of Well Technician (Last Name, First Name) |
|---|---|
| 905 764 9304 | Vanderhoof, Andrew |

| Well Technician's Licence No. | Signature of Technician and/or Contractor | Date Submitted |
|---|---|---|
| 3614 | Andrew Vanderhoof | 2017 04 07 |

| Well owner's information package delivered | Date Package Delivered | Date Work Completed |
|---|---|---|
| ☐ Yes ☐ No | Y Y Y Y M M D D | 2017 04 12 |

**Ministry Use Only**

Audit No. Z250709

MAY 11 2017 Received

0506E (2014/11) Ministry's Copy

© Queen's Printer for Ontario, 2014

Ontario — Ministry of the Environment and Climate Change

Measurements recorded in: ☐ Metric ☒ Imperial

Well Tag#: A189964 (Place Sticker and/or Print Below) A189964

# Well Record

*Regulation 903 Ontario Water Resources Act*

S-20873 Page _____ of _____

[redacted]

| Address of Well Location (Street Number/Name) | Township | Lot | Concession |
|---|---|---|---|
| 210 Dalhousie St | | | |

| County/District/Municipality | City/Town/Village | Province | Postal Code |
|---|---|---|---|
| | Dalhousie St | Ontario | |

| UTM Coordinates | Zone | Easting | Northing | Municipal Plan and Sublot Number | Other |
|---|---|---|---|---|---|
| NAD 83 | 18 | 445723 | 5031146 | | |

## Overburden and Bedrock Materials/Abandonment Sealing Record *(see instructions on the back of this form)*

| General Colour | Most Common Material | Other Materials | General Description | Depth (m/ft) From | To |
|---|---|---|---|---|---|
| GRY | Concrete | | hard | 0 | 1 |
| BRN | fine Sand | bricks | hard | 1 | 4 |
| BRN | fine Sand | Silt | Soft | 4 | 9 |

## Annular Space

| Depth Set at (m/ft) From | To | Type of Sealant Used (Material and Type) | Volume Placed (m³/ft³) |
|---|---|---|---|
| 0 | 1 | Concrete flushmount | |
| 1 | 3 | bentonite | |
| 3 | 9 | filtersand | |

## Method of Construction

☐ Cable Tool ☐ Diamond
☐ Rotary (Conventional) ☐ Jetting
☐ Rotary (Reverse) ☐ Driving
☐ Boring ☐ Digging
☐ Air percussion
☒ Other, *specify* direct push

## Well Use

☐ Public ☐ Commercial ☐ Not used
☐ Domestic ☐ Municipal ☐ Dewatering
☐ Livestock ☒ Test Hole ☒ Monitoring
☐ Irrigation ☐ Cooling & Air Conditioning
☐ Industrial
☐ Other, *specify*

## Construction Record - Casing

| Inside Diameter (cm/in) | Open Hole OR Material (Galvanized, Fibreglass, Concrete, Plastic, Steel) | Wall Thickness (cm/in) | Depth (m/ft) From | To |
|---|---|---|---|---|
| 1.38 | PVC | .14 | 0 | 4 |

## Construction Record - Screen

| Outside Diameter (cm/in) | Material (Plastic, Galvanized, Steel) | Slot No. | Depth (m/ft) From | To |
|---|---|---|---|---|
| 1.66 | PVC | 10 | 4 | 9 |

## Status of Well

☐ Water Supply
☐ Replacement Well
☒ Test Hole
☐ Recharge Well
☐ Dewatering Well
☒ Observation and/or Monitoring Hole
☐ Alteration (Construction)
☐ Abandoned, Insufficient Supply
☐ Abandoned, Poor Water Quality
☐ Abandoned, other, *specify*
☐ Other, *specify*

## Results of Well Yield Testing

After test of well yield, water was:
☐ Clear and sand free
☐ Other, *specify*

If pumping discontinued, give reason:

Pump intake set at *(m/ft)*

Pumping rate *(l/min / GPM)*

Duration of pumping _____ hrs + _____ min

Final water level end of pumping *(m/ft)*

If flowing give rate *(l/min / GPM)*

Recommended pump depth *(m/ft)*

Recommended pump rate *(l/min / GPM)*

Well production *(l/min / GPM)*

Disinfected? ☐ Yes ☐ No

| Draw Down Time (min) | Water Level (m/ft) | Recovery Time (min) | Water Level (m/ft) |
|---|---|---|---|
| Static Level | | | |
| 1 | | 1 | |
| 2 | | 2 | |
| 3 | | 3 | |
| 4 | | 4 | |
| 5 | | 5 | |
| 10 | | 10 | |
| 15 | | 15 | |
| 20 | | 20 | |
| 25 | | 25 | |
| 30 | | 30 | |
| 40 | | 40 | |
| 50 | | 50 | |
| 60 | | 60 | |

## Water Details

| Water found at Depth (m/ft) | Kind of Water | |
|---|---|---|
| ☐ Gas | ☐ Fresh ☐ Untested | ☐ Other, *specify* |
| ☐ Gas | ☐ Fresh ☐ Untested | ☐ Other, *specify* |
| ☐ Gas | ☐ Fresh ☐ Untested | ☐ Other, *specify* |

## Hole Diameter

| Depth (m/ft) From | To | Diameter (cm/in) |
|---|---|---|
| 0 | 9 | 3.25 |

## Map of Well Location

Please provide a map below following instructions on the back.

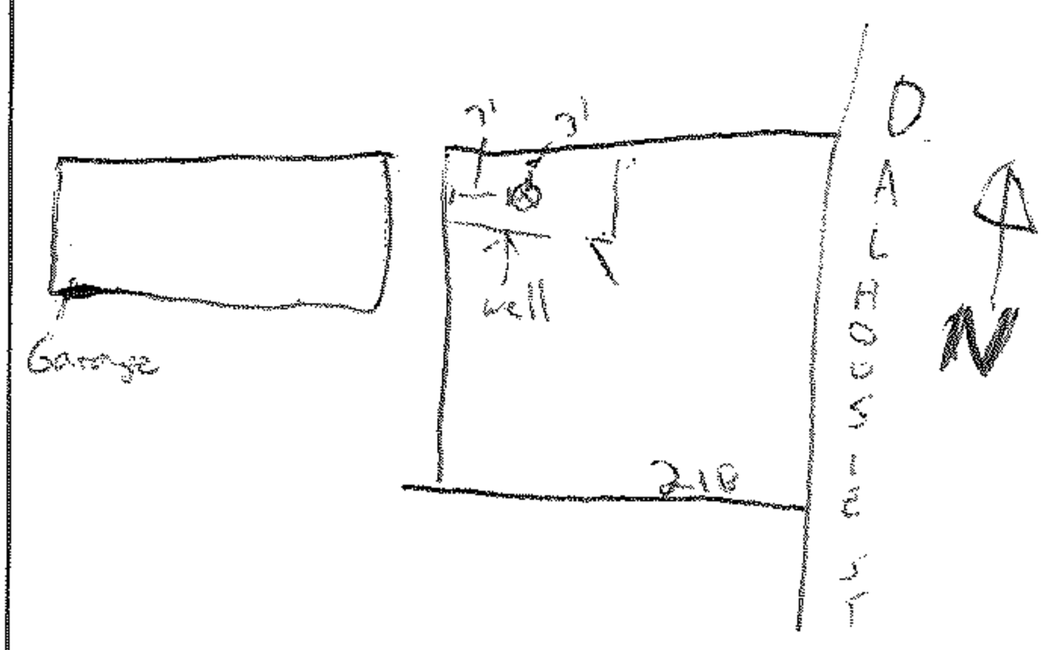


Comments: Geofirma General Contractor

## Well Contractor and Well Technician Information

Business Name of Well Contractor: Strata Drilling Group

Well Contractor's Licence No.: 7241

Business Address (Street Number/Name): 165 Shields Court

Municipality: Markham

Province: ON

Postal Code: L3R8V2

Business E-mail Address: wrecords@stratasoil.com

Bus. Telephone No. *(inc. area code)*: 905 764 9304

Name of Well Technician (Last Name, First Name): ~~McCoy, James~~ Vanderloor, Andrew

Well Technician's Licence No.: 3614

Signature of Technician and/or Contractor: Andrew Vanderloor

Date Submitted: 2017-05-12

Well owner's information package delivered ☐ Yes ☐ No

Date Package Delivered: YYYY MM DD

Date Work Completed: 2017-05-12

**Ministry Use Only**

Audit No. Z250707

MAY 11 2017

Received

0506E (2014/11) Ministry's Copy

© Queen's Printer for Ontario, 2014

7335215

Ontario — Ministry of the Environment and Climate Change

Measurements recorded in: ☐ Metric ☒ Imperial

**Well Tag No.** (Place Sticker and/or Print Below) A257381

# Well Record

*Regulation 903 Ontario Water Resources Act*

S-22875 Page ____ of ____

[redacted]

## Well Location

| Address of Well Location (Street Number/Name) | Township | Lot | Concession |
|---|---|---|---|
| 117 Parent St | | | (Kobie) |

| County/District/Municipality | City/Town/Village | Province | Postal Code |
|---|---|---|---|
| | Ottawa | Ontario | |

| UTM Coordinates | Zone | Easting | Northing | Municipal Plan and Sublot Number | Other |
|---|---|---|---|---|---|
| NAD 83 | 18 | 445779 | 5039850 | | |

## Overburden and Bedrock Materials/Abandonment Sealing Record (see instructions on the back of this form)

| General Colour | Most Common Material | Other Materials | General Description | Depth (m/ft) From | To |
|---|---|---|---|---|---|
| GRY | Concrete | gravel | hard | 0 | .5 |
| GRY | Limestone | Shale | hard, fractured | .5 | 14.5 |

## Annular Space

| Depth Set at (m/ft) From | To | Type of Sealant Used (Material and Type) | Volume Placed (m³/ft³) |
|---|---|---|---|
| 0 | 1 | Concrete / flushmount | |
| 1 | 3.5 | Time Release Bentonite Pellets | |
| 3.5 | 14.5 | Filter Sand | |

## Method of Construction

☐ Cable Tool ☒ Diamond
☐ Rotary (Conventional) ☐ Jetting
☐ Rotary (Reverse) ☐ Driving
☐ Boring ☐ Digging
☐ Air percussion
☒ Other, specify hand dig

## Well Use

☐ Public ☐ Commercial ☐ Not used
☐ Domestic ☐ Municipal ☐ Dewatering
☐ Livestock ☒ Test Hole ☒ Monitoring
☐ Irrigation ☐ Cooling & Air Conditioning
☐ Industrial
☐ Other, specify

## Construction Record - Casing

| Inside Diameter (cm/in) | Open Hole OR Material (Galvanized, Fibreglass, Concrete, Plastic, Steel) | Wall Thickness (cm/in) | Depth (m/ft) From | To |
|---|---|---|---|---|
| 1.38 | PVC | .14 | 0 | 4.5 |

## Construction Record - Screen

| Outside Diameter (cm/in) | Material (Plastic, Galvanized, Steel) | Slot No. | Depth (m/ft) From | To |
|---|---|---|---|---|
| 1.66 | PVC | 10 | 4.5 | 14.5 |

## Status of Well

☐ Water Supply
☐ Replacement Well
☒ Test Hole
☐ Recharge Well
☐ Dewatering Well
☒ Observation and/or Monitoring Hole
☐ Alteration (Construction)
☐ Abandoned, Insufficient Supply
☐ Abandoned, Poor Water Quality
☐ Abandoned, other, specify
☐ Other, specify

## Water Details

| Water found at Depth (m/ft) | Kind of Water: ☐ Fresh ☐ Untested ☐ Gas ☐ Other, specify |
|---|---|
| Water found at Depth (m/ft) | Kind of Water: ☐ Fresh ☐ Untested ☐ Gas ☐ Other, specify |
| Water found at Depth (m/ft) | Kind of Water: ☐ Fresh ☐ Untested ☐ Gas ☐ Other, specify |

## Hole Diameter

| Depth (m/ft) From | To | Diameter (cm/in) |
|---|---|---|
| 0 | 1 | 7 |
| 1 | 14.5 | 2.25 |

## Results of Well Yield Testing

After test of well yield, water was:
☐ Clear and sand free
☐ Other, specify

If pumping discontinued, give reason:

Pump intake set at (m/ft)

Pumping rate (l/min / GPM)

Duration of pumping ____ hrs + ____ min

Final water level end of pumping (m/ft)

If flowing give rate (l/min / GPM)

Recommended pump depth (m/ft)

Recommended pump rate (l/min / GPM)

Well production (l/min / GPM)

Disinfected? ☐ Yes ☐ No

| Draw Down Time (min) | Water Level (m/ft) | Recovery Time (min) | Water Level (m/ft) |
|---|---|---|---|
| Static Level | | | |
| 1 | | 1 | |
| 2 | | 2 | |
| 3 | | 3 | |
| 4 | | 4 | |
| 5 | | 5 | |
| 10 | | 10 | |
| 15 | | 15 | |
| 20 | | 20 | |
| 25 | | 25 | |
| 30 | | 30 | |
| 40 | | 40 | |
| 50 | | 50 | |
| 60 | | 60 | |

## Map of Well Location

Please provide a map below following instructions on the back.

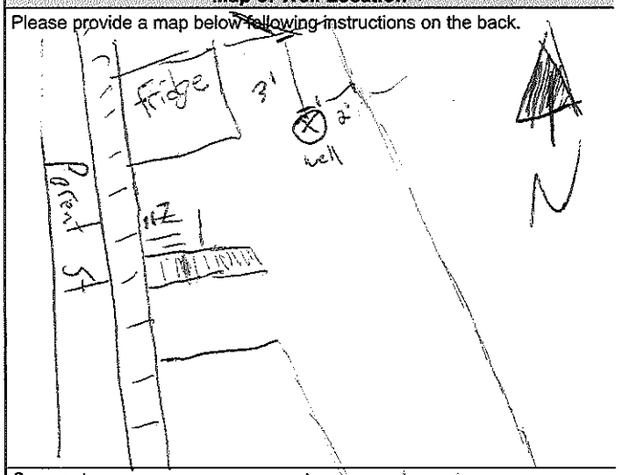


Comments: Exp General Contractors

## Well Contractor and Well Technician Information

| Business Name of Well Contractor | Well Contractor's Licence No. |
|---|---|
| Strata Drilling Group | 7214 |

| Business Address (Street Number/Name) | Municipality |
|---|---|
| 165 Shields Court | Markham |

| Province | Postal Code | Business E-mail Address |
|---|---|---|
| ON | L3R 8V2 | wrecords@stratasoil.com |

| Bus. Telephone No. (inc. area code) | Name of Well Technician (Last Name, First Name) |
|---|---|
| 905 940 9119 | Beatty Brian |

| Well Technician's Licence No. | Signature of Technician and/or Contractor | Date Submitted |
|---|---|---|
| 3616 | | 2019 02 15 |

Well owner's information package delivered ☐ Yes ☐ No

Date Package Delivered: YYYY MM DD

Date Work Completed: 2018 11 08

**Ministry Use Only**

Audit No. Z302785

MAR 08 2019

Received

0506E (2014/11) Ministry's Copy

© Queen's Printer for Ontario, 2014

Ontario — Ministry of the Environment, Conservation and Parks

Measurements recorded in: ☐ Metric ☑ Imperial

**Well Tag No.** *(Place Sticker and/or Print Below)* A256031

# Well Record

*Regulation 903 Ontario Water Resources Act*

Page 1 of 1

## Well Owner's Information

| First Name | Last Name / Organization | E-mail Address | ☐ Well Constructed by Well Owner |
|---|---|---|---|
| | Vittoria Trattoria | | |

| Mailing Address (Street Number/Name) | Municipality | Province | Postal Code | Telephone No. (inc. area code) |
|---|---|---|---|---|
| 35 William st. | Ottawa | ON | K1N6Z9 | 6135789859 |

## Well Location

| Address of Well Location (Street Number/Name) | Township | Lot | Concession |
|---|---|---|---|
| 35 William st. | Ottawa | 11 | |

| County/District/Municipality | City/Town/Village | Province | Postal Code |
|---|---|---|---|
| City of Ottawa | Ottawa | Ontario | K1N6Z9 |

| UTM Coordinates | Zone | Easting | Northing | Municipal Plan and Sublot Number | Other |
|---|---|---|---|---|---|
| NAD 83 | 18 | 445853 | 5030720 | PLAN 42482 Lot 11 PT YORK S, 4944 PL2 | |

## Overburden and Bedrock Materials/Abandonment Sealing Record *(see instructions on the back of this form)*

| General Colour | Most Common Material | Other Materials | General Description | Depth (m/ft) From | Depth (m/ft) To |
|---|---|---|---|---|---|
| Grey | fill | Gravel | Dense | 0' | 6" |
| Brown | Sand | silt | Loose | 6" | 4'10" |

## Annular Space

| Depth Set at (m/ft) From | To | Type of Sealant Used (Material and Type) | Volume Placed (m³/ft³) |
|---|---|---|---|
| 0' | 8" | Hole Plug. | .20 |
| 8" | 4'10" | Silica Sand | 1.18 |

## Method of Construction

☐ Cable Tool ☑ Diamond ☐ Rotary (Conventional) ☐ Jetting ☐ Rotary (Reverse) ☐ Driving ☐ Boring ☐ Digging ☐ Air percussion ☐ Other, *specify*

## Well Use

☐ Public ☐ Commercial ☐ Not used ☐ Domestic ☐ Municipal ☐ Dewatering ☐ Livestock ☑ Test Hole ☑ Monitoring ☐ Irrigation ☐ Cooling & Air Conditioning ☐ Industrial ☐ Other, *specify*

## Construction Record - Casing

| Inside Diameter (cm/in) | Open Hole OR Material (Galvanized, Fibreglass, Concrete, Plastic, Steel) | Wall Thickness (cm/in) | Depth (m/ft) From | Depth (m/ft) To |
|---|---|---|---|---|
| 1.25" | Plastic | .140 | 0" | 1'8" |

## Status of Well

☐ Water Supply ☐ Replacement Well ☐ Test Hole ☐ Recharge Well ☐ Dewatering Well ☑ Observation and/or Monitoring Hole ☐ Alteration (Construction) ☐ Abandoned, Insufficient Supply ☐ Abandoned, Poor Water Quality ☐ Abandoned, other, *specify* ☐ Other, *specify*

## Construction Record - Screen

| Outside Diameter (cm/in) | Material (Plastic, Galvanized, Steel) | Slot No. | Depth (m/ft) From | Depth (m/ft) To |
|---|---|---|---|---|
| 1.66" | Plastic | 10 | 1'8" | 4'10" |

## Water Details

| Water found at Depth (m/ft) | Kind of Water | |
|---|---|---|
| | ☐ Gas | ☐ Fresh ☐ Untested ☐ Other, *specify* |
| | ☐ Gas | ☐ Fresh ☐ Untested ☐ Other, *specify* |
| | ☐ Gas | ☐ Fresh ☐ Untested ☐ Other, *specify* |

## Hole Diameter

| Depth (m/ft) From | Depth (m/ft) To | Diameter (cm/in) |
|---|---|---|
| 0" | 4'10" | 3" |

## Results of Well Yield Testing

After test of well yield, water was: ☐ Clear and sand free ☐ Other, *specify*

If pumping discontinued, give reason:

Pump intake set at *(m/ft)*

Pumping rate *(l/min / GPM)*

Duration of pumping ____ hrs + ____ min

Final water level end of pumping *(m/ft)*

If flowing give rate *(l/min / GPM)*

Recommended pump depth *(m/ft)*

Recommended pump rate *(l/min / GPM)*

Well production *(l/min / GPM)*

Disinfected? ☐ Yes ☐ No

| Draw Down Time (min) | Draw Down Water Level (m/ft) | Recovery Time (min) | Recovery Water Level (m/ft) |
|---|---|---|---|
| Static Level | | | |
| 1 | | 1 | |
| 2 | | 2 | |
| 3 | | 3 | |
| 4 | | 4 | |
| 5 | | 5 | |
| 10 | | 10 | |
| 15 | | 15 | |
| 20 | | 20 | |
| 25 | | 25 | |
| 30 | | 30 | |
| 40 | | 40 | |
| 50 | | 50 | |
| 60 | | 60 | |

## Map of Well Location

Please provide a map below following instructions on the back.

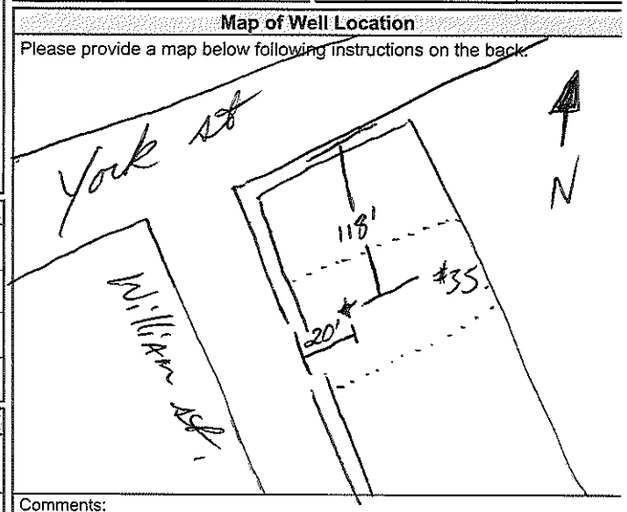


Comments:

## Well Contractor and Well Technician Information

| Business Name of Well Contractor | Well Contractor's Licence No. |
|---|---|
| OGS Inc. | 6964 |

| Business Address (Street Number/Name) | Municipality |
|---|---|
| 5518 Appleton side Rd | Ramsay |

| Province | Postal Code | Business E-mail Address |
|---|---|---|
| ON | K0A1A0 | ogsinc@bellnet.ca. |

| Bus. Telephone No. (inc. area code) | Name of Well Technician (Last Name, First Name) |
|---|---|
| 6132567666 | Turgeon Michael |

| Well Technician's Licence No. | Signature of Technician and/or Contractor | Date Submitted |
|---|---|---|
| 3635 | | 20190703 |

| Well owner's information package delivered | Date Package Delivered | Date Work Completed |
|---|---|---|
| ☐ Yes ☐ No | 20190703 | 20190524 |

**Ministry Use Only**

Audit No. Z315206

Received JUL 08 2019

0506E (2018/12) **Ministry's Copy**

© Queen's Printer for Ontario, 2018

Ontario

Ministry of the Environment, Conservation and Parks

Measurements recorded in: ☐ Metric ☑ Imperial

**Well Tag No.** *(Place Sticker and/or Print Below)* A256011

# Well Record

***Regulation 903 Ontario Water Resources Act***

Page 1 of 1

## Well Owner's Information

| First Name | Last Name / Organization | E-mail Address | ☐ Well Constructed by Well Owner |
|---|---|---|---|
| | The Shakespeare on William | | |

| Mailing Address (Street Number/Name) | Municipality | Province | Postal Code | Telephone No. *(inc. area code)* |
|---|---|---|---|---|
| 41 William st. | Ottawa. | ON | K1N6Z9 | 6132204955 |

## Well Location

| Address of Well Location (Street Number/Name) | Township | Lot | Concession |
|---|---|---|---|
| 41 William st | Ottawa | 11 | |

| County/District/Municipality | City/Town/Village | Province | Postal Code |
|---|---|---|---|
| City of Ottawa. | Ottawa | Ontario | K1N6Z9 |

| UTM Coordinates | Zone | Easting | Northing | Municipal Plan and Sublot Number | Other |
|---|---|---|---|---|---|
| NAD 83 | 18 | 445862 | 5030717 | Plan 42482 NPT Plan 11 Yorks | |

## Overburden and Bedrock Materials/Abandonment Sealing Record *(see instructions on the back of this form)*

| General Colour | Most Common Material | Other Materials | General Description | Depth (m/ft) From | To |
|---|---|---|---|---|---|
| Grey | fill | Gravel | Dense | 0' | 6" |
| Brown | sand | silt | Loose | 6" | 4'8" |

## Annular Space

| Depth Set at (m/ft) From | To | Type of Sealant Used (Material and Type) | Volume Placed ($m^3/ft^3$) |
|---|---|---|---|
| 0' | 8" | Hole Plug. | .20 |
| 8" | 4'8" | Silica Sand | 1.12. |

## Method of Construction

☐ Cable Tool ☑ Diamond
☐ Rotary (Conventional) ☐ Jetting
☐ Rotary (Reverse) ☐ Driving
☐ Boring ☐ Digging
☐ Air percussion
☐ Other, *specify* _____

## Well Use

☐ Public ☐ Commercial ☐ Not used
☐ Domestic ☐ Municipal ☐ Dewatering
☐ Livestock ☑ Test Hole ☑ Monitoring
☐ Irrigation ☐ Cooling & Air Conditioning
☐ Industrial
☐ Other, *specify* _____

## Construction Record - Casing

| Inside Diameter (cm/in) | Open Hole OR Material (Galvanized, Fibreglass, Concrete, Plastic, Steel) | Wall Thickness (cm/in) | Depth (m/ft) From | To |
|---|---|---|---|---|
| 1.25" | Plastic | .140 | 0' | 1'8" |

## Construction Record - Screen

| Outside Diameter (cm/in) | Material (Plastic, Galvanized, Steel) | Slot No. | Depth (m/ft) From | To |
|---|---|---|---|---|
| 1.66" | Plastic | 10 | 1'8" | 4'8" |

## Status of Well

☐ Water Supply
☐ Replacement Well
☐ Test Hole
☐ Recharge Well
☐ Dewatering Well
☑ Observation and/or Monitoring Hole
☐ Alteration (Construction)
☐ Abandoned, Insufficient Supply
☐ Abandoned, Poor Water Quality
☐ Abandoned, other, *specify* _____
☐ Other, *specify* _____

## Results of Well Yield Testing

After test of well yield, water was:
☐ Clear and sand free
☐ Other, *specify* _____

If pumping discontinued, give reason:

Pump intake set at *(m/ft)*

Pumping rate *(l/min / GPM)*

Duration of pumping
____ hrs + ____ min

Final water level end of pumping *(m/ft)*

If flowing give rate *(l/min / GPM)*

Recommended pump depth *(m/ft)*

Recommended pump rate *(l/min / GPM)*

Well production *(l/min / GPM)*

Disinfected? ☐ Yes ☐ No

| Draw Down Time (min) | Water Level (m/ft) | Recovery Time (min) | Water Level (m/ft) |
|---|---|---|---|
| Static Level | | | |
| 1 | | 1 | |
| 2 | | 2 | |
| 3 | | 3 | |
| 4 | | 4 | |
| 5 | | 5 | |
| 10 | | 10 | |
| 15 | | 15 | |
| 20 | | 20 | |
| 25 | | 25 | |
| 30 | | 30 | |
| 40 | | 40 | |
| 50 | | 50 | |
| 60 | | 60 | |

## Map of Well Location

Please provide a map below following instructions on the back.

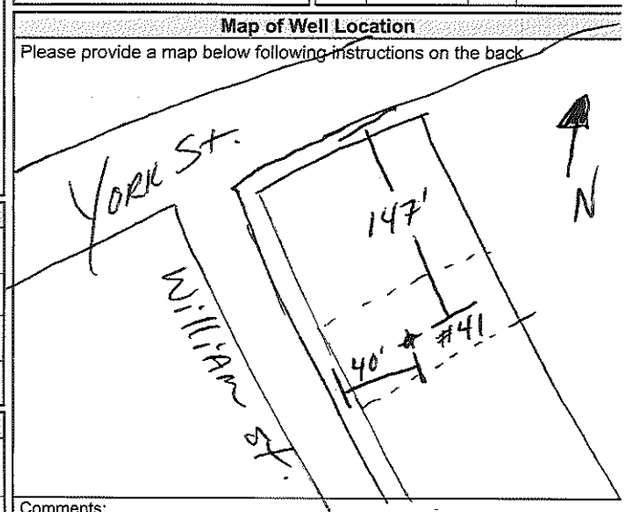


Comments:

## Water Details

| Water found at Depth (m/ft) | Kind of Water | |
|---|---|---|
| ☐ Gas | ☐ Fresh ☐ Untested ☐ Other, *specify* _____ | |
| ☐ Gas | ☐ Fresh ☐ Untested ☐ Other, *specify* _____ | |
| ☐ Gas | ☐ Fresh ☐ Untested ☐ Other, *specify* _____ | |

## Hole Diameter

| Depth (m/ft) From | To | Diameter (cm/in) |
|---|---|---|
| 0' | 4'8" | 3 |

## Well Contractor and Well Technician Information

| Business Name of Well Contractor | Well Contractor's Licence No. |
|---|---|
| OGS Inc. | 6964 |

| Business Address (Street Number/Name) | Municipality |
|---|---|
| 5518 Appleton Side Rd | Ramsay |

| Province | Postal Code | Business E-mail Address |
|---|---|---|
| ON | K0A1K0 | ogsinc@bellnet.ca. |

| Bus. Telephone No. *(inc. area code)* | Name of Well Technician (Last Name, First Name) |
|---|---|
| 6132567666 | Turgeon Michael |

| Well Technician's Licence No. | Signature of Technician and/or Contractor | Date Submitted |
|---|---|---|
| 3635 | | 20190703 |

| Well owner's information package delivered | Date Package Delivered | Date Work Completed |
|---|---|---|
| ☐ Yes ☐ No | 20190703 | 20190524 |

**Ministry Use Only**

Audit No. Z315207

Received JUL 08 2019

0506E (2018/12)

Ministry's Copy

© Queen's Printer for Ontario, 2018

Ontario

Ministry of the Environment, Conservation and Parks

Measurements recorded in: ☐ Metric ☑ Imperial

**Well Tag No.** *(Place Sticker and/or Print Below)* A256010

# Well Record

***Regulation 903 Ontario Water Resources Act***

Page 1 of 1

## Well Owner's Information

| First Name | Last Name / Organization | E-mail Address | ☐ Well Constructed by Well Owner |
|---|---|---|---|
| | The Shakespeare on William | | |

| Mailing Address (Street Number/Name) | Municipality | Province | Postal Code | Telephone No. *(inc. area code)* |
|---|---|---|---|---|
| 41 William st. | Ottawa | ON | K1W6Z9 | 6135204955 |

## Well Location

| Address of Well Location (Street Number/Name) | Township | Lot | Concession |
|---|---|---|---|
| 41 William st. | Ottawa | 11 | |

| County/District/Municipality | City/Town/Village | Province | Postal Code |
|---|---|---|---|
| City of Ottawa | Ottawa | Ontario | K1W6Z9 |

| UTM Coordinates | Zone | Easting | Northing | Municipal Plan and Sublot Number | Other |
|---|---|---|---|---|---|
| NAD 83 | 18 | 445855 | 5030714 | Plan 42482 NPT Lot 11 York S | |

## Overburden and Bedrock Materials/Abandonment Sealing Record *(see instructions on the back of this form)*

| General Colour | Most Common Material | Other Materials | General Description | Depth (m/ft) From | Depth (m/ft) To |
|---|---|---|---|---|---|
| Grey | fill | Gravel | Dense | 0' | 6" |
| Brown | sand | silt | Loose | 6" | 4'8" |

## Annular Space

| Depth Set at (m/ft) From | To | Type of Sealant Used *(Material and Type)* | Volume Placed *(m³/ft³)* |
|---|---|---|---|
| 0' | 8" | Hole Plug. | .20 |
| 8" | 4'8" | Silica Sand | 1.12 |

## Method of Construction

☐ Cable Tool ☑ Diamond ☐ Rotary (Conventional) ☐ Jetting ☐ Rotary (Reverse) ☐ Driving ☐ Boring ☐ Digging ☐ Air percussion ☐ Other, *specify*

## Well Use

☐ Public ☐ Commercial ☐ Not used ☐ Domestic ☐ Municipal ☐ Dewatering ☐ Livestock ☑ Test Hole ☑ Monitoring ☐ Irrigation ☐ Cooling & Air Conditioning ☐ Industrial ☐ Other, *specify*

## Construction Record - Casing

| Inside Diameter *(cm/in)* | Open Hole OR Material (Galvanized, Fibreglass, Concrete, Plastic, Steel) | Wall Thickness *(cm/in)* | Depth (m/ft) From | Depth (m/ft) To |
|---|---|---|---|---|
| 1.25" | Plastic | .140 | 0' | 1'8" |

## Construction Record - Screen

| Outside Diameter *(cm/in)* | Material (Plastic, Galvanized, Steel) | Slot No. | Depth (m/ft) From | Depth (m/ft) To |
|---|---|---|---|---|
| 1.66" | Plastic | 10 | 1'8" | 4'8" |

## Status of Well

☐ Water Supply ☐ Replacement Well ☐ Test Hole ☐ Recharge Well ☐ Dewatering Well ☑ Observation and/or Monitoring Hole ☐ Alteration (Construction) ☐ Abandoned, Insufficient Supply ☐ Abandoned, Poor Water Quality ☐ Abandoned, other, *specify* ☐ Other, *specify*

## Water Details

| Water found at Depth (m/ft) | Kind of Water: ☐ Fresh ☐ Untested ☐ Gas ☐ Other, *specify* |
|---|---|
| Water found at Depth (m/ft) | Kind of Water: ☐ Fresh ☐ Untested ☐ Gas ☐ Other, *specify* |
| Water found at Depth (m/ft) | Kind of Water: ☐ Fresh ☐ Untested ☐ Gas ☐ Other, *specify* |

## Hole Diameter

| Depth (m/ft) From | Depth (m/ft) To | Diameter *(cm/in)* |
|---|---|---|
| | | |

## Results of Well Yield Testing

After test of well yield, water was: ☐ Clear and sand free ☐ Other, *specify*

If pumping discontinued, give reason:

Pump intake set at *(m/ft)*

Pumping rate *(l/min / GPM)*

Duration of pumping ____ hrs + ____ min

Final water level end of pumping *(m/ft)*

If flowing give rate *(l/min / GPM)*

Recommended pump depth *(m/ft)*

Recommended pump rate *(l/min / GPM)*

Well production *(l/min / GPM)*

Disinfected? ☐ Yes ☐ No

| | Draw Down Time *(min)* | Draw Down Water Level *(m/ft)* | Recovery Time *(min)* | Recovery Water Level *(m/ft)* |
|---|---|---|---|---|
| Static Level | | | | |
| 1 | | | 1 | |
| 2 | | | 2 | |
| 3 | | | 3 | |
| 4 | | | 4 | |
| 5 | | | 5 | |
| 10 | | | 10 | |
| 15 | | | 15 | |
| 20 | | | 20 | |
| 25 | | | 25 | |
| 30 | | | 30 | |
| 40 | | | 40 | |
| 50 | | | 50 | |
| 60 | | | 60 | |

## Map of Well Location

Please provide a map below following instructions on the back.

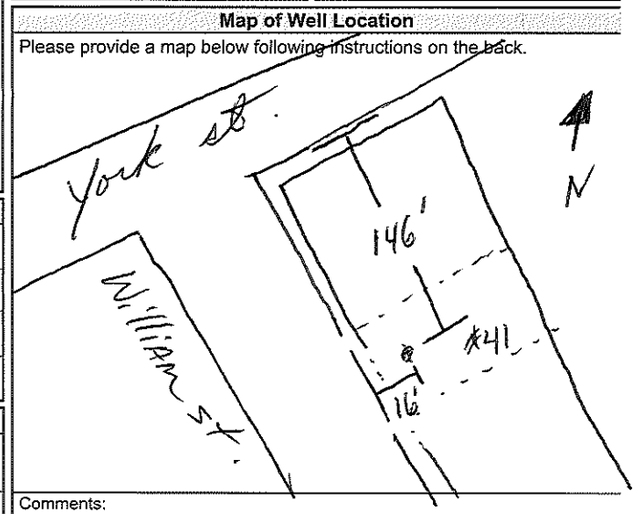


Comments:

## Well Contractor and Well Technician Information

| Business Name of Well Contractor | Well Contractor's Licence No. |
|---|---|
| OGS Inc. | 6964 |

| Business Address (Street Number/Name) | Municipality |
|---|---|
| 5518 Appleton Side Rd | Ramsay |

| Province | Postal Code | Business E-mail Address |
|---|---|---|
| ON | K0A1A0 | ogsinc@bellnet.ca |

| Bus. Telephone No. *(inc. area code)* | Name of Well Technician (Last Name, First Name) |
|---|---|
| 6132567666 | Tungeon Michael |

| Well Technician's Licence No. | Signature of Technician and/or Contractor | Date Submitted |
|---|---|---|
| 3635. | | 20190703 |

| Well owner's information package delivered | Date Package Delivered | Date Work Completed |
|---|---|---|
| ☐ Yes ☐ No | 20190703 | 20190524 |

**Ministry Use Only**

Audit No. Z315208

Received JUL 08 2019

0506E (2018/12)

**Ministry's Copy**

© Queen's Printer for Ontario, 2018

Ontario — Ministry of the Environment and Climate Change

Measurements recorded in: ☐ Metric ☑ Imperial

**Well Tag No.** *(Place Sticker and/or Print Below)* A256008

# Well Record

***Regulation 903 Ontario Water Resources Act***

Page 1 of 1

## Well Owner's Information

| First Name | Last Name / Organization | E-mail Address | ☐ Well Constructed by Well Owner |
|---|---|---|---|
| | THE Shakespeare on William | | |

| Mailing Address (Street Number/Name) | Municipality | Province | Postal Code | Telephone No. *(inc. area code)* |
|---|---|---|---|---|
| 41 William st | Ottawa. | ON. | K1W6Z9 | 6132204955 |

## Well Location

| Address of Well Location (Street Number/Name) | Township | Lot | Concession |
|---|---|---|---|
| 41 William st. | Ottawa | 11 | |

| County/District/Municipality | City/Town/Village | Province | Postal Code |
|---|---|---|---|
| City of Ottawa. | Ottawa. | Ontario | K1W6Z9. |

| UTM Coordinates | Zone | Easting | Northing | Municipal Plan and Sublot Number | Other |
|---|---|---|---|---|---|
| NAD 83 | 18 | 445854 | 5030716 | PLAN 42482 NPT Lot 11 York S | |

## Overburden and Bedrock Materials/Abandonment Sealing Record *(see instructions on the back of this form)*

| General Colour | Most Common Material | Other Materials | General Description | Depth (m/ft) From | To |
|---|---|---|---|---|---|
| Grey | fill | gravel | DENSE | 0' | 6" |
| Brown | sand | silt | loose | 6" | 4'8" |

## Annular Space

| Depth Set at (m/ft) From | To | Type of Sealant Used *(Material and Type)* | Volume Placed *(m³/ft³)* |
|---|---|---|---|
| 0' | 8" | Holeplug. | .20 |
| 8" | 4'8" | silica sand. | 1.12 |

## Method of Construction

☐ Cable Tool ☑ Diamond ☐ Rotary (Conventional) ☐ Jetting ☐ Rotary (Reverse) ☐ Driving ☐ Boring ☐ Digging ☐ Air percussion ☐ Other, *specify* _____

## Well Use

☐ Public ☐ Commercial ☐ Not used ☐ Domestic ☐ Municipal ☐ Dewatering ☐ Livestock ☑ Test Hole ☑ Monitoring ☐ Irrigation ☐ Cooling & Air Conditioning ☐ Industrial ☐ Other, *specify* _____

## Construction Record - Casing

| Inside Diameter *(cm/in)* | Open Hole OR Material (Galvanized, Fibreglass, Concrete, Plastic, Steel) | Wall Thickness *(cm/in)* | Depth (m/ft) From | To |
|---|---|---|---|---|
| 1.25" | Plastic | .140 | 0' | 1'8" |

## Construction Record - Screen

| Outside Diameter *(cm/in)* | Material (Plastic, Galvanized, Steel) | Slot No. | Depth (m/ft) From | To |
|---|---|---|---|---|
| ~~1.38~~ 1.66" | Plastic | 10 | 1'8" | 4'8" |

## Status of Well

☐ Water Supply ☐ Replacement Well ☐ Test Hole ☐ Recharge Well ☐ Dewatering Well ☑ Observation and/or Monitoring Hole ☐ Alteration (Construction) ☐ Abandoned, Insufficient Supply ☐ Abandoned, Poor Water Quality ☐ Abandoned, other, *specify* _____ ☐ Other, *specify* _____

## Results of Well Yield Testing

After test of well yield, water was: ☐ Clear and sand free ☐ Other, *specify* _____

If pumping discontinued, give reason:

Pump intake set at *(m/ft)*

Pumping rate *(l/min / GPM)*

Duration of pumping ____ hrs + ____ min

Final water level end of pumping *(m/ft)*

If flowing give rate *(l/min / GPM)*

Recommended pump depth *(m/ft)*

Recommended pump rate *(l/min / GPM)*

Well production *(l/min / GPM)*

Disinfected? ☐ Yes ☐ No

| Draw Down Time *(min)* | Water Level *(m/ft)* | Recovery Time *(min)* | Water Level *(m/ft)* |
|---|---|---|---|
| Static Level | | | |
| 1 | | 1 | |
| 2 | | 2 | |
| 3 | | 3 | |
| 4 | | 4 | |
| 5 | | 5 | |
| 10 | | 10 | |
| 15 | | 15 | |
| 20 | | 20 | |
| 25 | | 25 | |
| 30 | | 30 | |
| 40 | | 40 | |
| 50 | | 50 | |
| 60 | | 60 | |

## Water Details

| Water found at Depth *(m/ft)* | Kind of Water: ☐ Fresh ☐ Untested ☐ Gas ☐ Other, *specify* _____ |
|---|---|
| Water found at Depth *(m/ft)* | Kind of Water: ☐ Fresh ☐ Untested ☐ Gas ☐ Other, *specify* _____ |
| Water found at Depth *(m/ft)* | Kind of Water: ☐ Fresh ☐ Untested ☐ Gas ☐ Other, *specify* _____ |

## Hole Diameter

| Depth (m/ft) From | To | Diameter *(cm/in)* |
|---|---|---|
| 0' | 4'8" | 3" |

## Map of Well Location

Please provide a map below following instructions on the back.

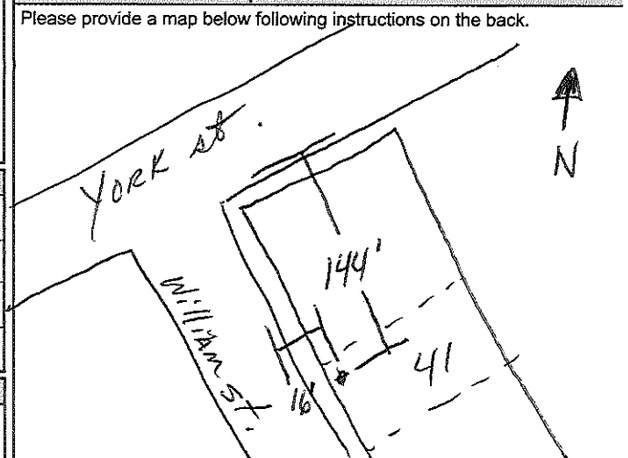


Comments:

## Well Contractor and Well Technician Information

| Business Name of Well Contractor | Well Contractor's Licence No. |
|---|---|
| OGS Inc. | 6964. |

| Business Address (Street Number/Name) | Municipality |
|---|---|
| 5518 Appleton Side Rd. | Ramsay |

| Province | Postal Code | Business E-mail Address |
|---|---|---|
| ON | K0A1A0 | ogsinc@bellnet.ca |

| Bus. Telephone No. *(inc. area code)* | Name of Well Technician (Last Name, First Name) |
|---|---|
| 6132567666 | Michael Turgeon. |

| Well Technician's Licence No. | Signature of Technician and/or Contractor | Date Submitted |
|---|---|---|
| 3635. | | 20190703 |

| Well owner's information package delivered | Date Package Delivered | Date Work Completed |
|---|---|---|
| ☐ Yes ☐ No | 20190703 | 20190524 |

**Ministry Use Only**

Audit No. Z296630

Received JUL 08 2019

0506E (2014/11)

Ministry's Copy

© Queen's Printer for Ontario, 2014

Ontario (https://www.ontario.ca/page/government-ontario)

# Map: Well records

This map allows you to search and view well record information from reported wells in Ontario.

Full dataset is available in the Open Data catalogue (https://data.ontario.ca/dataset/well-records) .

---

Go Back to Map

## Well ID

Well ID Number: 7195092
Well Audit Number: *Z150541*
Well Tag Number: *A132265*
*This table contains information from the original well record and any subsequent updates.*

## Well Location

| | |
|---|---|
| **Address of Well Location** | 227 CUMBERLAND STREET |
| **Township** | NEPEAN TOWNSHIP |
| **Lot** | |
| **Concession** | |
| **County/District/Municipality** | OTTAWA-CARLETON |
| | |

| | |
|---|---|
| **City/Town/Village** | OTTAWA |
| **Province** | ON |
| **Postal Code** | n/a |
| **UTM Coordinates** | NAD83 — Zone 18<br>Easting: 445915.00<br>Northing: 5031280.00 |
| **Municipal Plan and Sublot Number** | |
| **Other** | |

## Overburden and Bedrock Materials Interval

| General Colour | Most Common Material | Other Materials | General Description | Depth From | Depth To |
|---|---|---|---|---|---|
| | | | | 0 m | .15 m |
| | SAND | GRVL | | .15 m | .3 m |
| BRWN | SAND | GRVL | | .3 m | .6 m |
| BRWN | SAND | | | .6 m | 1.15 m |
| BRWN | SILT | SAND | | 1.15 m | 1.23 m |
| | SILT | CLAY | | 1.23 m | 2.43 m |
| GREY | GRVL | CLAY | | 2.43 m | 3.05 m |
| GREY | CLAY | | | 3.05 m | 4.3 m |

## Annular Space/Abandonment Sealing Record

| Depth From | Depth To | Type of Sealant Used (Material and Type) | Volume Placed |
|---|---|---|---|
| 0 m | .6 m | BENTONITE PELLETS | |
| .6 m | 4.3 m | FILTER SAND | |

## Method of Construction & Well Use

| Method of Construction | Well Use |
|---|---|
| Driving | |
| | Test Hole |
| | |

## Status of Well

Observation Wells

## Construction Record - Casing

| Inside Diameter | Open Hole or material | Depth From | Depth To |
|---|---|---|---|
| 3.5 cm | PLASTIC | 0 m | 1.2 m |
| | | | |

## Construction Record - Screen

| Outside Diameter | Material | Depth From | Depth To |
|---|---|---|---|
| 4.1 cm | PLASTIC | 1.2 m | 4.3 m |
| | | | |

## Well Contractor and Well Technician Information

Well Contractor's Licence Number: 6964

## Results of Well Yield Testing

| | |
|---|---|
| **After test of well yield, water was** | |
| **If pumping discontinued, give reason** | |
| **Pump intake set at** | |
| **Pumping Rate** | |
| **Duration of Pumping** | |
| **Final water level** | |
| **If flowing give rate** | |
| **Recommended pump depth** | |
| **Recommended pump rate** | |
| **Well Production** | |
| **Disinfected?** | |

### Draw Down & Recovery

| Draw Down Time(min) | Draw Down Water level | Recovery Time(min) | Recovery Water level |
|---|---|---|---|
| SWL | | | |
| 1 | | 1 | |
| 2 | | 2 | |
| 3 | | 3 | |
| 4 | | 4 | |
| 5 | | 5 | |

| | | | |
|---|---|---|---|
| 10 | | 10 | |
| 15 | | 15 | |
| 20 | | 20 | |
| 25 | | 25 | |
| 30 | | 30 | |
| 40 | | 40 | |
| 45 | | 45 | |
| 50 | | 50 | |
| 60 | | 60 | |
| | | | |

### Water Details

| Water Found at Depth | Kind |
|---|---|
| 1.37 m | |
| | |
| | |

### Hole Diameter

| Depth From | Depth To | Diameter |
|---|---|---|
| 0 m | 4.3 m | 5.6 cm |
| | | |
| | | |

**Audit Number:** Z150541

**Date Well Completed:** August 16, 2012

**Date Well Record Received by MOE:** January 10, 2013

## Related

How to use a Ministry of the Environment map (https://www.ontario.ca/page/how-use-ministry-environment-map#wells)

Technical documentation: Metadata record (https://data.ontario.ca/dataset/well-records/resource/3031344e-e3f2-48d5-888c-c1deadfd2f77)

Updated: October 18, 2021
Published: March 20, 2014

about Ontario (https://www.ontario.ca/page/about-ontario)

accessibility (https://www.ontario.ca/page/accessibility)

news (http://news.ontario.ca/newsroom/en)

privacy (https://www.ontario.ca/page/privacy-statement)

terms of use (https://www.ontario.ca/page/terms-use)

© Queen's Printer for Ontario, 2012–22 (https://www.ontario.ca/page/copyright-information-c-queens-printer-ontario)

Ontario (https://www.ontario.ca/page/government-ontario)

# Map: Well records

This map allows you to search and view well record information from reported wells in Ontario.

Full dataset is available in the Open Data catalogue (https://data.ontario.ca/dataset/well-records) .

---

Go Back to Map

## Well ID

Well ID Number: 7197258
Well Audit Number: *Z156999*
Well Tag Number: *A142658*
*This table contains information from the original well record and any subsequent updates.*

## Well Location

| | |
|---|---|
| **Address of Well Location** | 222 CUMBERLAND RD. |
| **Township** | OTTAWA CITY |
| **Lot** | |
| **Concession** | |
| **County/District/Municipality** | OTTAWA-CARLETON |
| | |

| | |
|---|---|
| **City/Town/Village** | Ottawa |
| **Province** | ON |
| **Postal Code** | n/a |
| **UTM Coordinates** | NAD83 — Zone 18<br>Easting: 445900.00<br>Northing: 5031270.00 |
| **Municipal Plan and Sublot Number** | |
| **Other** | |

## Overburden and Bedrock Materials Interval

| General Colour | Most Common Material | Other Materials | General Description | Depth From | Depth To |
|---|---|---|---|---|---|
| BRWN | FILL | GRVL | LOOS | 0 m | .61 m |
| BRWN | CLAY | SILT | SOFT | .61 m | 3.1 m |
| GREY | CLAY | SILT | SOFT | 3.1 m | 7.62 m |

## Annular Space/Abandonment Sealing Record

| Depth From | Depth To | Type of Sealant Used (Material and Type) | Volume Placed |
|---|---|---|---|
| 0 m | .3 m | FLUSHMOUHT/ CONCRETE | |
| .3 m | 4.27 m | BENTONITE | |
| 4.27 m | 7.62 m | SAND | |

## Method of Construction & Well Use

| Method of Construction | Well Use |
|---|---|
| | |

| | |
|---|---|
| Direct Push | |
| | Monitoring and Test Hole |
| | |

## Status of Well

Monitoring and Test Hole

## Construction Record - Casing

| Inside Diameter | Open Hole or material | Depth From | Depth To |
|---|---|---|---|
| 4.03 cm | PLASTIC | 0 m | 4.57 m |
| | | | |

## Construction Record - Screen

| Outside Diameter | Material | Depth From | Depth To |
|---|---|---|---|
| 4.82 cm | PLASTIC | 4.57 m | 7.62 m |
| | | | |

## Well Contractor and Well Technician Information

Well Contractor's Licence Number: 7241

## Results of Well Yield Testing

| | |
|---|---|
| **After test of well yield, water was** | |
| **If pumping discontinued, give reason** | |
| **Pump intake set at** | |
| **Pumping Rate** | |

| | |
|---|---|
| **Duration of Pumping** | |
| **Final water level** | |
| **If flowing give rate** | |
| **Recommended pump depth** | |
| **Recommended pump rate** | |
| **Well Production** | |
| **Disinfected?** | |

### Draw Down & Recovery

| Draw Down Time(min) | Draw Down Water level | Recovery Time(min) | Recovery Water level |
|---|---|---|---|
| SWL | | | |
| 1 | | 1 | |
| 2 | | 2 | |
| 3 | | 3 | |
| 4 | | 4 | |
| 5 | | 5 | |
| 10 | | 10 | |
| 15 | | 15 | |
| 20 | | 20 | |
| 25 | | 25 | |
| 30 | | 30 | |
| 40 | | 40 | |
| | | | |

| | | | |
|---|---|---|---|
| 45 | | 45 | |
| 50 | | 50 | |
| 60 | | 60 | |
| | | | |

### Water Details

| Water Found at Depth | Kind |
|---|---|
| | |
| | |
| | |

### Hole Diameter

| Depth From | Depth To | Diameter |
|---|---|---|
| 0 m | 7.62 m | 8.25 cm |
| | | |
| | | |

**Audit Number:** Z156999

**Date Well Completed:** December 18, 2012

**Date Well Record Received by MOE:** February 14, 2013

## Related

How to use a Ministry of the Environment map (https://www.ontario.ca/page/how-use-ministry-environment-map#wells)

Technical documentation: Metadata record (https://data.ontario.ca/dataset/well-records/resource/3031344e-e3f2-48d5-888c-c1deadfd2f77)

Updated: October 18, 2021
Published: March 20, 2014

about Ontario (https://www.ontario.ca/page/about-ontario)

accessibility (https://www.ontario.ca/page/accessibility)

news (http://news.ontario.ca/newsroom/en)

privacy (https://www.ontario.ca/page/privacy-statement)

terms of use (https://www.ontario.ca/page/terms-use)

© Queen’s Printer for Ontario, 2012–22 (https://www.ontario.ca/page/copyright-information-c-queens-printer-ontario)

Ontario (https://www.ontario.ca/page/government-ontario)

# Map: Well records

This map allows you to search and view well record information from reported wells in Ontario.

Full dataset is available in the Open Data catalogue (https://data.ontario.ca/dataset/well-records) .

---

Go Back to Map

## Well ID

Well ID Number: 7197259
Well Audit Number: *Z157000*
Well Tag Number: *A142691*
*This table contains information from the original well record and any subsequent updates.*

## Well Location

| | |
|---|---|
| **Address of Well Location** | 222 CUMBERLAND ROAD |
| **Township** | NEPEAN TOWNSHIP |
| **Lot** | |
| **Concession** | |
| **County/District/Municipality** | OTTAWA-CARLETON |
| | |

| | |
|---|---|
| **City/Town/Village** | Ottawa |
| **Province** | ON |
| **Postal Code** | n/a |
| **UTM Coordinates** | NAD83 — Zone 18<br>Easting: 445900.00<br>Northing: 5031267.00 |
| **Municipal Plan and Sublot Number** | |
| **Other** | |

## Overburden and Bedrock Materials Interval

| General Colour | Most Common Material | Other Materials | General Description | Depth From | Depth To |
|---|---|---|---|---|---|
| BRWN | FILL | SAND | GRVL | 0 m | .61 m |
| BRWN | CLAY | SILT | SOFT | .61 m | 3.1 m |
| GREY | CLAY | SILT | SOFT | 3.1 m | 6.1 m |

## Annular Space/Abandonment Sealing Record

| Depth From | Depth To | Type of Sealant Used (Material and Type) | Volume Placed |
|---|---|---|---|
| 0 m | .3 m | FLUSHMOUNT/ CONCRETE | |
| .3 m | 2.74 m | BENTONITE | |
| 2.74 m | 6.1 m | SAND | |

## Method of Construction & Well Use

| Method of Construction | Well Use |
|---|---|
| Direct Push | |

| | |
|---|---|
| | Monitoring and Test Hole |
| | |

## Status of Well

Monitoring and Test Hole

## Construction Record - Casing

| Inside Diameter | Open Hole or material | Depth From | Depth To |
|---|---|---|---|
| 4.03 cm | PLASTIC | 0 m | 3.1 m |
| | | | |

## Construction Record - Screen

| Outside Diameter | Material | Depth From | Depth To |
|---|---|---|---|
| 4.82 cm | PLASTIC | 3.1 m | 6.1 m |
| | | | |

## Well Contractor and Well Technician Information

Well Contractor's Licence Number: 7241

## Results of Well Yield Testing

| | |
|---|---|
| **After test of well yield, water was** | |
| **If pumping discontinued, give reason** | |
| **Pump intake set at** | |
| **Pumping Rate** | |
| **Duration of Pumping** | |

| | |
|---|---|
| **Final water level** | |
| **If flowing give rate** | |
| **Recommended pump depth** | |
| **Recommended pump rate** | |
| **Well Production** | |
| **Disinfected?** | |

### Draw Down & Recovery

| Draw Down Time(min) | Draw Down Water level | Recovery Time(min) | Recovery Water level |
|---|---|---|---|
| SWL | | | |
| 1 | | 1 | |
| 2 | | 2 | |
| 3 | | 3 | |
| 4 | | 4 | |
| 5 | | 5 | |
| 10 | | 10 | |
| 15 | | 15 | |
| 20 | | 20 | |
| 25 | | 25 | |
| 30 | | 30 | |
| 40 | | 40 | |
| 45 | | 45 | |

| | | | |
|---|---|---|---|
| 50 | | 50 | |
| 60 | | 60 | |
| | | | |

### Water Details

| Water Found at Depth | Kind |
|---|---|
| | |
| | |
| | |

### Hole Diameter

| Depth From | Depth To | Diameter |
|---|---|---|
| 0 m | 6.1 m | 8.25 cm |
| | | |
| | | |

**Audit Number:** Z157000

**Date Well Completed:** December 18, 2012

**Date Well Record Received by MOE:** February 14, 2013

## Related

How to use a Ministry of the Environment map (https://www.ontario.ca/page/how-use-ministry-environment-map#wells)

Technical documentation: Metadata record (https://data.ontario.ca/dataset/well-records/resource/3031344e-e3f2-48d5-888c-c1deadfd2f77)

Updated: October 18, 2021
Published: March 20, 2014

about Ontario (https://www.ontario.ca/page/about-ontario)

accessibility (https://www.ontario.ca/page/accessibility)

news (http://news.ontario.ca/newsroom/en)

privacy (https://www.ontario.ca/page/privacy-statement)

terms of use (https://www.ontario.ca/page/terms-use)

© Queen's Printer for Ontario, 2012–22 (https://www.ontario.ca/page/copyright-information-c-queens-printer-ontario)

Ontario (https://www.ontario.ca/page/government-ontario)

# Map: Well records

This map allows you to search and view well record information from reported wells in Ontario.

Full dataset is available in the Open Data catalogue (https://data.ontario.ca/dataset/well-records) .

---

Go Back to Map

## Well ID

Well ID Number: 7278563
Well Audit Number: *C28646*
Well Tag Number: *A149805*
*This table contains information from the original well record and any subsequent updates.*

## Well Location

| | |
|---|---|
| **Address of Well Location** | |
| **Township** | OTTAWA CITY |
| **Lot** | |
| **Concession** | |
| **County/District/Municipality** | OTTAWA-CARLETON |
| | |

| | |
|---|---|
| **City/Town/Village** | |
| **Province** | ON |
| **Postal Code** | n/a |
| **UTM Coordinates** | NAD83 — Zone 18<br>Easting: 445911.00<br>Northing: 5031299.00 |
| **Municipal Plan and Sublot Number** | |
| **Other** | |

## Overburden and Bedrock Materials Interval

| General Colour | Most Common Material | Other Materials | General Description | Depth From | Depth To |
|---|---|---|---|---|---|
| | | | | | |

## Annular Space/Abandonment Sealing Record

| Depth From | Depth To | Type of Sealant Used (Material and Type) | Volume Placed |
|---|---|---|---|
| | | | |

## Method of Construction & Well Use

| Method of Construction | Well Use |
|---|---|
| | |
| | |
| | |

## Status of Well

## Construction Record - Casing

| Inside Diameter | Open Hole or material | Depth From | Depth To |
|---|---|---|---|
| | | | |
| | | | |

## Construction Record - Screen

| Outside Diameter | Material | Depth From | Depth To |
|---|---|---|---|
| | | | |
| | | | |

## Well Contractor and Well Technician Information

Well Contractor's Licence Number: 6964

## Results of Well Yield Testing

| | |
|---|---|
| **After test of well yield, water was** | |
| **If pumping discontinued, give reason** | |
| **Pump intake set at** | |
| **Pumping Rate** | |
| **Duration of Pumping** | |
| **Final water level** | |
| **If flowing give rate** | |
| **Recommended pump depth** | |
| **Recommended pump rate** | |
| | |

| | |
|---|---|
| **Well Production** | |
| **Disinfected?** | |

### Draw Down & Recovery

| Draw Down Time(min) | Draw Down Water level | Recovery Time(min) | Recovery Water level |
|---|---|---|---|
| SWL | | | |
| 1 | | 1 | |
| 2 | | 2 | |
| 3 | | 3 | |
| 4 | | 4 | |
| 5 | | 5 | |
| 10 | | 10 | |
| 15 | | 15 | |
| 20 | | 20 | |
| 25 | | 25 | |
| 30 | | 30 | |
| 40 | | 40 | |
| 45 | | 45 | |
| 50 | | 50 | |
| 60 | | 60 | |
| | | | |

### Water Details

| | |
|---|---|
| | |

| Water Found at Depth | Kind |
|---|---|
| | |
| | |
| | |

### Hole Diameter

| Depth From | Depth To | Diameter |
|---|---|---|
| | | |
| | | |
| | | |

**Audit Number:** C28646

**Date Well Completed:** June 21, 2016

**Date Well Record Received by MOE:** January 09, 2017

## Related

How to use a Ministry of the Environment map (https://www.ontario.ca/page/how-use-ministry-environment-map#wells)

Technical documentation: Metadata record (https://data.ontario.ca/dataset/well-records/resource/3031344e-e3f2-48d5-888c-c1deadfd2f77)

Updated: October 18, 2021
Published: March 20, 2014

about Ontario (https://www.ontario.ca/page/about-ontario)

accessibility (https://www.ontario.ca/page/accessibility)

news (http://news.ontario.ca/newsroom/en)

privacy (https://www.ontario.ca/page/privacy-statement)

terms of use (https://www.ontario.ca/page/terms-use)

© Queen's Printer for Ontario, 2012–22 (https://www.ontario.ca/page/copyright-information-c-queens-printer-ontario)

Ontario (https://www.ontario.ca/page/government-ontario)

# Map: Well records

This map allows you to search and view well record information from reported wells in Ontario.

Full dataset is available in the Open Data catalogue (https://data.ontario.ca/dataset/well-records) .

---

Go Back to Map

## Well ID

Well ID Number: 7305786
Well Audit Number: *Z277505*
Well Tag Number: *A189911*
*This table contains information from the original well record and any subsequent updates.*

## Well Location

| | |
|---|---|
| **Address of Well Location** | 216 MURRAY |
| **Township** | OTTAWA CITY |
| **Lot** | |
| **Concession** | |
| **County/District/Municipality** | OTTAWA-CARLETON |
| | |

| | |
|---|---|
| **City/Town/Village** | OTTAWA |
| **Province** | ON |
| **Postal Code** | n/a |
| **UTM Coordinates** | NAD83 — Zone 18<br>Easting: 446087.00<br>Northing: 5031072.00 |
| **Municipal Plan and Sublot Number** | |
| **Other** | |

## Overburden and Bedrock Materials Interval

| General Colour | Most Common Material | Other Materials | General Description | Depth From | Depth To |
|---|---|---|---|---|---|
| BRWN | SAND | GRVL | SOFT | 0 ft | 4 ft |
| BRWN | CLAY | SILT | SOFT | 4 ft | 8 ft |
| GREY | CLAY | SILT | SOFT | 8 ft | 13.5 ft |

## Annular Space/Abandonment Sealing Record

| Depth From | Depth To | Type of Sealant Used (Material and Type) | Volume Placed |
|---|---|---|---|
| 0 ft | 1 ft | CONCRETE | |
| 1 ft | 2.5 ft | BENSEAL | |
| 2.5 ft | 13.5 ft | SAND | |

## Method of Construction & Well Use

| Method of Construction | Well Use |
|---|---|
| Direct Push | Monitoring |

| | |
|---|---|
| | Test Hole |
| | |

## Status of Well

Observation Wells

## Construction Record - Casing

| Inside Diameter | Open Hole or material | Depth From | Depth To |
|---|---|---|---|
| 1.38 inch | PLASTIC | 0 ft | 3.5 ft |
| | | | |

## Construction Record - Screen

| Outside Diameter | Material | Depth From | Depth To |
|---|---|---|---|
| 1.66 inch | PLASTIC | 3.5 ft | 13.5 ft |
| | | | |

## Well Contractor and Well Technician Information

Well Contractor's Licence Number: 7241

## Results of Well Yield Testing

| | |
|---|---|
| **After test of well yield, water was** | |
| **If pumping discontinued, give reason** | |
| **Pump intake set at** | |
| **Pumping Rate** | |
| **Duration of Pumping** | |

| | |
|---|---|
| **Final water level** | |
| **If flowing give rate** | |
| **Recommended pump depth** | |
| **Recommended pump rate** | |
| **Well Production** | |
| **Disinfected?** | |

### Draw Down & Recovery

| Draw Down Time(min) | Draw Down Water level | Recovery Time(min) | Recovery Water level |
|---|---|---|---|
| SWL | | | |
| 1 | | 1 | |
| 2 | | 2 | |
| 3 | | 3 | |
| 4 | | 4 | |
| 5 | | 5 | |
| 10 | | 10 | |
| 15 | | 15 | |
| 20 | | 20 | |
| 25 | | 25 | |
| 30 | | 30 | |
| 40 | | 40 | |
| 45 | | 45 | |

| | | | |
|---|---|---|---|
| 50 | | 50 | |
| 60 | | 60 | |
| | | | |

### Water Details

| Water Found at Depth | Kind |
|---|---|
| | |
| | |
| | |

### Hole Diameter

| Depth From | Depth To | Diameter |
|---|---|---|
| 0 ft | 13.5 ft | 2.375 inch |
| | | |
| | | |

**Audit Number:** Z277505

**Date Well Completed:** January 09, 2018

**Date Well Record Received by MOE:** February 13, 2018

## Related

How to use a Ministry of the Environment map (https://www.ontario.ca/page/how-use-ministry-environment-map#wells)

Technical documentation: Metadata record (https://data.ontario.ca/dataset/well-records/resource/3031344e-e3f2-48d5-888c-c1deadfd2f77)

Updated: October 18, 2021
Published: March 20, 2014

about Ontario (https://www.ontario.ca/page/about-ontario)

accessibility (https://www.ontario.ca/page/accessibility)

news (http://news.ontario.ca/newsroom/en)

privacy (https://www.ontario.ca/page/privacy-statement)

terms of use (https://www.ontario.ca/page/terms-use)

© Queen's Printer for Ontario, 2012–22 (https://www.ontario.ca/page/copyright-information-c-queens-printer-ontario)

Ontario (https://www.ontario.ca/page/government-ontario)

# Map: Well records

This map allows you to search and view well record information from reported wells in Ontario.

Full dataset is available in the Open Data catalogue (https://data.ontario.ca/dataset/well-records) .

---

Go Back to Map

## Well ID

Well ID Number: 7305787
Well Audit Number: *Z277504*
Well Tag Number: *A199213*
*This table contains information from the original well record and any subsequent updates.*

## Well Location

| | |
|---|---|
| **Address of Well Location** | 216 MURRAY ST |
| **Township** | OTTAWA CITY |
| **Lot** | |
| **Concession** | |
| **County/District/Municipality** | OTTAWA-CARLETON |
| | |

| | |
|---|---|
| **City/Town/Village** | OTTAWA |
| **Province** | ON |
| **Postal Code** | n/a |
| **UTM Coordinates** | NAD83 — Zone 18<br>Easting: 446082.00<br>Northing: 5031104.00 |
| **Municipal Plan and Sublot Number** | |
| **Other** | |

## Overburden and Bedrock Materials Interval

| General Colour | Most Common Material | Other Materials | General Description | Depth From | Depth To |
|---|---|---|---|---|---|
| BRWN | SAND | | SOFT | 0 ft | 5 ft |
| BRWN | CLAY | SILT | SOFT | 5 ft | 9 ft |
| GREY | CLAY | SILT | SOFT | 9 ft | 20 ft |

## Annular Space/Abandonment Sealing Record

| Depth From | Depth To | Type of Sealant Used (Material and Type) | Volume Placed |
|---|---|---|---|
| 0 ft | 1 ft | CONCRETE | |
| 1 ft | 9 ft | BENSEAL | |
| 9 ft | 20 ft | SAND | |

## Method of Construction & Well Use

| Method of Construction | Well Use |
|---|---|
| Direct Push | Monitoring |

| | |
|---|---|
| | Test Hole |
| | |

## Status of Well

Observation Wells

## Construction Record - Casing

| Inside Diameter | Open Hole or material | Depth From | Depth To |
|---|---|---|---|
| 1.38 inch | PLASTIC | 0 ft | 10 ft |
| | | | |

## Construction Record - Screen

| Outside Diameter | Material | Depth From | Depth To |
|---|---|---|---|
| 1.66 inch | PLASTIC | 10 ft | 20 ft |
| | | | |

## Well Contractor and Well Technician Information

Well Contractor's Licence Number: 7241

## Results of Well Yield Testing

| | |
|---|---|
| **After test of well yield, water was** | |
| **If pumping discontinued, give reason** | |
| **Pump intake set at** | |
| **Pumping Rate** | |
| **Duration of Pumping** | |

| | |
|---|---|
| **Final water level** | |
| **If flowing give rate** | |
| **Recommended pump depth** | |
| **Recommended pump rate** | |
| **Well Production** | |
| **Disinfected?** | |

### Draw Down & Recovery

| Draw Down Time(min) | Draw Down Water level | Recovery Time(min) | Recovery Water level |
|---|---|---|---|
| SWL | | | |
| 1 | | 1 | |
| 2 | | 2 | |
| 3 | | 3 | |
| 4 | | 4 | |
| 5 | | 5 | |
| 10 | | 10 | |
| 15 | | 15 | |
| 20 | | 20 | |
| 25 | | 25 | |
| 30 | | 30 | |
| 40 | | 40 | |
| 45 | | 45 | |

| | | | |
|---|---|---|---|
| 50 | | 50 | |
| 60 | | 60 | |
| | | | |

### Water Details

| Water Found at Depth | Kind |
|---|---|
| | |
| | |
| | |

### Hole Diameter

| Depth From | Depth To | Diameter |
|---|---|---|
| 0 ft | 20 ft | 2.375 inch |
| | | |
| | | |

**Audit Number:** Z277504

**Date Well Completed:** January 09, 2018

**Date Well Record Received by MOE:** February 13, 2018

## Related

How to use a Ministry of the Environment map (https://www.ontario.ca/page/how-use-ministry-environment-map#wells)

Technical documentation: Metadata record (https://data.ontario.ca/dataset/well-records/resource/3031344e-e3f2-48d5-888c-c1deadfd2f77)

Updated: October 18, 2021
Published: March 20, 2014

about Ontario (https://www.ontario.ca/page/about-ontario)

accessibility (https://www.ontario.ca/page/accessibility)

news (http://news.ontario.ca/newsroom/en)

privacy (https://www.ontario.ca/page/privacy-statement)

terms of use (https://www.ontario.ca/page/terms-use)

© Queen's Printer for Ontario, 2012–22 (https://www.ontario.ca/page/copyright-information-c-queens-printer-ontario)

Ontario (https://www.ontario.ca/page/government-ontario)

# Map: Well records

This map allows you to search and view well record information from reported wells in Ontario.

Full dataset is available in the Open Data catalogue (https://data.ontario.ca/dataset/well-records) .

---

Go Back to Map

## Well ID

Well ID Number: 7353987
Well Audit Number: *Z324455*
Well Tag Number: *A282389*
*This table contains information from the original well record and any subsequent updates.*

## Well Location

| | |
|---|---|
| **Address of Well Location** | 380 CUMBERLAND ST |
| **Township** | NEPEAN TOWNSHIP |
| **Lot** | |
| **Concession** | |
| **County/District/Municipality** | OTTAWA-CARLETON |
| | |

| | |
|---|---|
| **City/Town/Village** | Ottawa |
| **Province** | ON |
| **Postal Code** | n/a |
| **UTM Coordinates** | NAD83 — Zone 18<br>Easting: 446174.00<br>Northing: 5030799.00 |
| **Municipal Plan and Sublot Number** | |
| **Other** | |

## Overburden and Bedrock Materials Interval

| General Colour | Most Common Material | Other Materials | General Description | Depth From | Depth To |
|---|---|---|---|---|---|
| GREY | CONG | GRVL | HARD | 0 ft | 1 ft |
| GREY | GRVL | SILT | STNS | 1 ft | 2.5 ft |
| BRWN | MSND | GRVL | HARD | 2.5 ft | 4 ft |
| BRWN | MSND | | | 4 ft | 9 ft |
| BRWN | TILL | STNS | | 9 ft | 18 ft |
| GREY | LMSN | HARD | LYRD | 18 ft | 21 ft |

## Annular Space/Abandonment Sealing Record

| Depth From | Depth To | Type of Sealant Used (Material and Type) | Volume Placed |
|---|---|---|---|
| 0 ft | 1 ft | CONCRETE FLUSHMOUNT | |
| 1 ft | 3 ft | BENSEAL | |
| 3 ft | 10 ft | BENTONITE PELLETS | |
| | | | |

| | | | |
|---|---|---|---|
| 10 ft | 21 ft | FILTER SAND | |

## Method of Construction & Well Use

| Method of Construction | Well Use |
|---|---|
| Diamond | |
| | Monitoring and Test Hole |
| | |

## Status of Well

Monitoring and Test Hole

## Construction Record - Casing

| Inside Diameter | Open Hole or material | Depth From | Depth To |
|---|---|---|---|
| 1.38 Inch | PLASTIC | 0 ft | 11 ft |
| | | | |

## Construction Record - Screen

| Outside Diameter | Material | Depth From | Depth To |
|---|---|---|---|
| 1.66 inch | PLASTIC | 11 ft | 21 ft |
| | | | |

## Well Contractor and Well Technician Information

Well Contractor's Licence Number: 7241

## Results of Well Yield Testing

| | |
|---|---|

| | |
|---|---|
| **After test of well yield, water was** | |
| **If pumping discontinued, give reason** | |
| **Pump intake set at** | |
| **Pumping Rate** | |
| **Duration of Pumping** | |
| **Final water level** | |
| **If flowing give rate** | |
| **Recommended pump depth** | |
| **Recommended pump rate** | |
| **Well Production** | |
| **Disinfected?** | |

### Draw Down & Recovery

| Draw Down Time(min) | Draw Down Water level | Recovery Time(min) | Recovery Water level |
|---|---|---|---|
| SWL | | | |
| 1 | | 1 | |
| 2 | | 2 | |
| 3 | | 3 | |
| 4 | | 4 | |
| 5 | | 5 | |
| 10 | | 10 | |
| 15 | | 15 | |
| | | | |

| | | | |
|---|---|---|---|
| 20 | | 20 | |
| 25 | | 25 | |
| 30 | | 30 | |
| 40 | | 40 | |
| 45 | | 45 | |
| 50 | | 50 | |
| 60 | | 60 | |
| | | | |

### Water Details

| Water Found at Depth | Kind |
|---|---|
| | |
| | |
| | |

### Hole Diameter

| Depth From | Depth To | Diameter |
|---|---|---|
| 18 ft | 2 ft | |
| 0 ft | 18 ft | 2.875 Inch |
| | | |

**Audit Number:** Z324455

**Date Well Completed:** December 23, 2019

**Date Well Record Received by MOE:** February 19, 2020

## Related

How to use a Ministry of the Environment map (https://www.ontario.ca/page/how-use-ministry-environment-map#wells)

Technical documentation: Metadata record (https://data.ontario.ca/dataset/well-records/resource/3031344e-e3f2-48d5-888c-c1deadfd2f77)

Updated: October 18, 2021
Published: March 20, 2014

about Ontario (https://www.ontario.ca/page/about-ontario)

accessibility (https://www.ontario.ca/page/accessibility)

news (http://news.ontario.ca/newsroom/en)

privacy (https://www.ontario.ca/page/privacy-statement)

terms of use (https://www.ontario.ca/page/terms-use)

© Queen's Printer for Ontario, 2012–22 (https://www.ontario.ca/page/copyright-information-c-queens-printer-ontario)

Ontario (https://www.ontario.ca/page/government-ontario)

# Map: Well records

This map allows you to search and view well record information from reported wells in Ontario.

Full dataset is available in the Open Data catalogue (https://data.ontario.ca/dataset/well-records) .

---

Go Back to Map

## Well ID

Well ID Number: 7354064
Well Audit Number: *Z324451*
Well Tag Number: *A282388*
*This table contains information from the original well record and any subsequent updates.*

## Well Location

| | |
|---|---|
| **Address of Well Location** | 380 cumberland st. |
| **Township** | NEPEAN TOWNSHIP |
| **Lot** | |
| **Concession** | |
| **County/District/Municipality** | OTTAWA-CARLETON |
| | |

| | |
|---|---|
| **City/Town/Village** | Ottawa |
| **Province** | ON |
| **Postal Code** | n/a |
| **UTM Coordinates** | NAD83 — Zone 18<br>Easting: 446123.00<br>Northing: 5030850.00 |
| **Municipal Plan and Sublot Number** | |
| **Other** | |

## Overburden and Bedrock Materials Interval

| General Colour | Most Common Material | Other Materials | General Description | Depth From | Depth To |
|---|---|---|---|---|---|
| BLCK | ---- | GRVL | HARD | 0 ft | 1 ft |
| GREY | GRVL | MSND | HARD | 1 ft | 2 ft |
| BRWN | CLAY | SILT | SAND | 2 ft | 6 ft |
| BRWN | TILL | STNS | HARD | 6 ft | 16 ft |

## Annular Space/Abandonment Sealing Record

| Depth From | Depth To | Type of Sealant Used (Material and Type) | Volume Placed |
|---|---|---|---|
| 0 ft | 1 ft | CONCRETE FLUSHMOUNT | |
| 1 ft | 5 ft | BENSEAL | |
| 5 ft | 16 ft | FILTER SAND | |

## Method of Construction & Well Use

| Method of Construction | Well Use |
|---|---|

| | |
|---|---|
| Direct Push | Monitoring |
| | Test Hole |
| | |

## Status of Well

Monitoring and Test Hole

## Construction Record - Casing

| Inside Diameter | Open Hole or material | Depth From | Depth To |
|---|---|---|---|
| 1.38 Inch | PLASTIC | 0 ft | 6 ft |
| | | | |

## Construction Record - Screen

| Outside Diameter | Material | Depth From | Depth To |
|---|---|---|---|
| 1.66 inch | PLASTIC | 6 ft | 16 ft |
| | | | |

## Well Contractor and Well Technician Information

Well Contractor's Licence Number: 7241

## Results of Well Yield Testing

| | |
|---|---|
| **After test of well yield, water was** | |
| **If pumping discontinued, give reason** | |
| **Pump intake set at** | |
| **Pumping Rate** | |

| | |
|---|---|
| **Duration of Pumping** | |
| **Final water level** | |
| **If flowing give rate** | |
| **Recommended pump depth** | |
| **Recommended pump rate** | |
| **Well Production** | |
| **Disinfected?** | |

### Draw Down & Recovery

| Draw Down Time(min) | Draw Down Water level | Recovery Time(min) | Recovery Water level |
|---|---|---|---|
| SWL | | | |
| 1 | | 1 | |
| 2 | | 2 | |
| 3 | | 3 | |
| 4 | | 4 | |
| 5 | | 5 | |
| 10 | | 10 | |
| 15 | | 15 | |
| 20 | | 20 | |
| 25 | | 25 | |
| 30 | | 30 | |
| 40 | | 40 | |

| | | | |
|---|---|---|---|
| 45 | | 45 | |
| 50 | | 50 | |
| 60 | | 60 | |
| | | | |

### Water Details

| Water Found at Depth | Kind |
|---|---|
| | |
| | |
| | |

### Hole Diameter

| Depth From | Depth To | Diameter |
|---|---|---|
| 0 ft | 14 ft | 2.875 Inch |
| 14 ft | 16 ft | 2.375 Inch |
| | | |

**Audit Number:** Z324451

**Date Well Completed:** December 20, 2019

**Date Well Record Received by MOE:** February 19, 2020

## Related

How to use a Ministry of the Environment map (https://www.ontario.ca/page/how-use-ministry-environment-map#wells)

Technical documentation: Metadata record (https://data.ontario.ca/dataset/well-records/resource/3031344e-e3f2-48d5-888c-c1deadfd2f77)

Updated: October 18, 2021
Published: March 20, 2014

about Ontario (https://www.ontario.ca/page/about-ontario)

accessibility (https://www.ontario.ca/page/accessibility)

news (http://news.ontario.ca/newsroom/en)

privacy (https://www.ontario.ca/page/privacy-statement)

terms of use (https://www.ontario.ca/page/terms-use)

© Queen's Printer for Ontario, 2012–22 (https://www.ontario.ca/page/copyright-information-c-queens-printer-ontario)

## Jesse Andrechek

**From:** Public Information Services <publicinformationservices@tssa.org>
**Sent:** May 6, 2022 9:01 AM
**To:** Jesse Andrechek
**Subject:** RE: Search Records Request: PE5717

**Follow Up Flag:** Flag for follow up
**Flag Status:** Flagged

**Please refrain from sending documents to head office and only submit your requests electronically via email along with credit card payment. We are all working remotely and mailing in applications with cheques will lengthen the overall processing time.**

**NO RECORD FOUND**

Hello,

Thank you for your request for confirmation of public information.

- We confirm that there are no records in our database of any fuel storage tanks at the subject addresses.

For a further search in our archives please complete our release of public information form found at https://www.tssa.org/en/about-tssa/release-of-public-information.aspx?_mid_=392 and email the completed form to publicinformationservices@tssa.org along with a fee of $56.50 (including HST) per location. The fee is payable with credit card (Visa or MasterCard).

Although TSSA believes the information provided pursuant to your request is accurate, please note that TSSA does not warrant this information in any way whatsoever.

Kind regards,

Mariah

**Public Information Agent**
Facilities and Business Services
345 Carlingview Drive
Toronto, Ontario M9W 6N9
Tel: +1-416-734-6222 | Fax: +1-416-734-3568 | E-Mail: publicinformationservices@tssa.org
www.tssa.org

**From:** Jesse Andrechek <JAndrechek@patersongroup.ca>
**Sent:** May 5, 2022 12:14 PM
**To:** Public Information Services <publicinformationservices@tssa.org>
**Subject:** Search Records Request: PE5717

**[CAUTION]:** This email originated outside the organisation.
Please do not click links or open attachments unless you recognise the source of this email and know the content is safe.

Good afternoon,

Could you please complete a search of your records for underground/aboveground storage tanks, historical spills or other incidents/infractions for the following addresses in Ottawa, ON:

Murray Street: 168, 172, 174, 180, 159, 162, 179
Clarence Street: 157, 179, 143, 145

Thank you,

Best regards,

Jesse Andrechek, BASc

**patersongroup**
**solution oriented engineering**
**over 60 years serving our clients**

154 Colonnade Road South
Ottawa, Ontario, K2E 7J5
Tel: (613) 226-7381 Ext. 228
Cell: (613) 913-3381

This electronic message and any attached documents are intended only for the named recipients. This communication from the Technical Standards and Safety Authority may contain information that is privileged, confidential or otherwise protected from disclosure and it must not be disclosed, copied, forwarded or distributed without authorization. If you have received this message in error, please notify the sender immediately and delete the original message.

# DATABASE REPORT

| | |
|---|---|
| **Project Property:** | *PE5717 - 168-174 Murray Street*<br>*168-174 Murray Street*<br>*Ottawa ON K1N 5M8* |
| **Project No:** | *PE5717* |
| **Report Type:** | *Standard Report* |
| **Order No:** | *22042000304* |
| **Requested by:** | *Paterson Group Inc.* |
| **Date Completed:** | *April 25, 2022* |

**Environmental Risk Information Services**
*A division of Glacier Media Inc.*
1.866.517.5204 | info@erisinfo.com | erisinfo.com

# Table of Contents

Table of Contents....2
Executive Summary....3
Executive Summary: Report Summary....4
Executive Summary: Site Report Summary - Project Property....6
Executive Summary: Site Report Summary - Surrounding Properties....7
Executive Summary: Summary By Data Source....26
Map....49
Aerial....50
Topographic Map....51
Detail Report....52
Unplottable Summary....171
Unplottable Report....174
Appendix: Database Descriptions....191
Definitions....200

**Notice: IMPORTANT LIMITATIONS and YOUR LIABILITY**

**Reliance on information in Report:** This report DOES NOT replace a full Phase I Environmental Site Assessment but is solely intended to be used as a database review of environmental records.

**License for use of information in Report:** No page of this report can be used without this cover page, this notice and the project property identifier. The information in Report(s) may not be modified or re-sold.

**Your Liability for misuse:** Using this Service and/or its reports in a manner contrary to this Notice or your agreement will be in breach of copyright and contract and ERIS may obtain damages for such mis-use, including damages caused to third parties, and gives ERIS the right to terminate your account, rescind your license to any previous reports and to bar you from future use of the Service.

**No warranty of Accuracy or Liability for ERIS:** The information contained in this report has been produced by ERIS Information Limited Partnership ("ERIS") using various sources of information, including information provided by Federal and Provincial government departments. The report applies only to the address and up to the date specified on the cover of this report, and any alterations or deviation from this description will require a new report. This report and the data contained herein does not purport to be and does not constitute a guarantee of the accuracy of the information contained herein and does not constitute a legal opinion nor medical advice. Although ERIS has endeavored to present you with information that is accurate, ERIS disclaims, any and all liability for any errors, omissions, or inaccuracies in such information and data, whether attributable to inadvertence, negligence or otherwise, and for any consequences arising therefrom. Liability on the part of ERIS is limited to the monetary value paid for this report.

**Trademark and Copyright:** You may not use the ERIS trademarks or attribute any work to ERIS other than as outlined above. This Service and Report (s) are protected by copyright owned by ERIS Information Limited Partnership. Copyright in data used in the Service or Report(s) (the "Data") is owned by ERIS or its licensors. The Service, Report(s) and Data may not be copied or reproduced in whole or in any substantial part without prior written consent of ERIS.

# Executive Summary

***Property Information:***

| | |
|---|---|
| **Project Property:** | *PE5717 - 168-174 Murray Street*<br>*168-174 Murray Street  Ottawa ON K1N 5M8* |
| **Project No:** | *PE5717* |

**Coordinates:**

| | |
|---|---|
| **Latitude:** | *45.4306527* |
| **Longitude:** | *-75.6908474* |
| **UTM Northing:** | *5,031,024.37* |
| **UTM Easting:** | *445,960.10* |
| **UTM Zone:** | *18T* |

| | |
|---|---|
| **Elevation:** | *206 FT*<br>*62.64 M* |

***Order Information:***

| | |
|---|---|
| **Order No:** | *22042000304* |
| **Date Requested:** | *April 20, 2022* |
| **Requested by:** | *Paterson Group Inc.* |
| **Report Type:** | *Standard Report* |

***Historical/Products:***

# Executive Summary: Report Summary

| Database | Name | Searched | Project Property | Within 0.25 km | Total |
|---|---|---|---|---|---|
| AAGR | Abandoned Aggregate Inventory | Y | 0 | 0 | 0 |
| AGR | Aggregate Inventory | Y | 0 | 0 | 0 |
| AMIS | Abandoned Mine Information System | Y | 0 | 0 | 0 |
| ANDR | Anderson's Waste Disposal Sites | Y | 0 | 0 | 0 |
| AST | Aboveground Storage Tanks | Y | 0 | 0 | 0 |
| AUWR | Automobile Wrecking & Supplies | Y | 0 | 0 | 0 |
| BORE | Borehole | Y | 0 | 5 | 5 |
| CA | Certificates of Approval | Y | 0 | 6 | 6 |
| CDRY | Dry Cleaning Facilities | Y | 0 | 4 | 4 |
| CFOT | Commercial Fuel Oil Tanks | Y | 0 | 0 | 0 |
| CHEM | Chemical Manufacturers and Distributors | Y | 0 | 0 | 0 |
| CHM | Chemical Register | Y | 0 | 0 | 0 |
| CNG | Compressed Natural Gas Stations | Y | 0 | 0 | 0 |
| COAL | Inventory of Coal Gasification Plants and Coal Tar Sites | Y | 0 | 0 | 0 |
| CONV | Compliance and Convictions | Y | 0 | 0 | 0 |
| CPU | Certificates of Property Use | Y | 0 | 0 | 0 |
| DRL | Drill Hole Database | Y | 0 | 0 | 0 |
| DTNK | Delisted Fuel Tanks | Y | 0 | 21 | 21 |
| EASR | Environmental Activity and Sector Registry | Y | 0 | 0 | 0 |
| EBR | Environmental Registry | Y | 0 | 1 | 1 |
| ECA | Environmental Compliance Approval | Y | 0 | 2 | 2 |
| EEM | Environmental Effects Monitoring | Y | 0 | 0 | 0 |
| EHS | ERIS Historical Searches | Y | 0 | 0 | 0 |
| EIIS | Environmental Issues Inventory System | Y | 0 | 0 | 0 |
| EMHE | Emergency Management Historical Event | Y | 0 | 0 | 0 |
| EPAR | Environmental Penalty Annual Report | Y | 0 | 0 | 0 |
| EXP | List of Expired Fuels Safety Facilities | Y | 0 | 0 | 0 |
| FCON | Federal Convictions | Y | 0 | 0 | 0 |
| FCS | Contaminated Sites on Federal Land | Y | 0 | 0 | 0 |
| FOFT | Fisheries & Oceans Fuel Tanks | Y | 0 | 0 | 0 |
| FRST | Federal Identification Registry for Storage Tank Systems (FIRSTS) | Y | 0 | 0 | 0 |
| FST | Fuel Storage Tank | Y | 0 | 11 | 11 |
| FSTH | Fuel Storage Tank - Historic | Y | 0 | 0 | 0 |
| GEN | Ontario Regulation 347 Waste Generators Summary | Y | 0 | 125 | 125 |
| GHG | Greenhouse Gas Emissions from Large Facilities | Y | 0 | 0 | 0 |
| HINC | TSSA Historic Incidents | Y | 0 | 3 | 3 |
| IAFT | Indian & Northern Affairs Fuel Tanks | Y | 0 | 0 | 0 |

| Database | Name | Searched | Project Property | Within 0.25 km | Total |
|---|---|---|---|---|---|
| INC | Fuel Oil Spills and Leaks | Y | 0 | 2 | 2 |
| LIMO | Landfill Inventory Management Ontario | Y | 0 | 0 | 0 |
| MINE | Canadian Mine Locations | Y | 0 | 0 | 0 |
| MNR | Mineral Occurrences | Y | 0 | 0 | 0 |
| NATE | National Analysis of Trends in Emergencies System (NATES) | Y | 0 | 0 | 0 |
| NCPL | Non-Compliance Reports | Y | 0 | 0 | 0 |
| NDFT | National Defense & Canadian Forces Fuel Tanks | Y | 0 | 0 | 0 |
| NDSP | National Defense & Canadian Forces Spills | Y | 0 | 0 | 0 |
| NDWD | National Defence & Canadian Forces Waste Disposal Sites | Y | 0 | 0 | 0 |
| NEBI | National Energy Board Pipeline Incidents | Y | 0 | 0 | 0 |
| NEBP | National Energy Board Wells | Y | 0 | 0 | 0 |
| NEES | National Environmental Emergencies System (NEES) | Y | 0 | 0 | 0 |
| NPCB | National PCB Inventory | Y | 0 | 2 | 2 |
| NPRI | National Pollutant Release Inventory | Y | 0 | 0 | 0 |
| OGWE | Oil and Gas Wells | Y | 0 | 0 | 0 |
| OOGW | Ontario Oil and Gas Wells | Y | 0 | 0 | 0 |
| OPCB | Inventory of PCB Storage Sites | Y | 0 | 0 | 0 |
| ORD | Orders | Y | 0 | 0 | 0 |
| PAP | Canadian Pulp and Paper | Y | 0 | 0 | 0 |
| PCFT | Parks Canada Fuel Storage Tanks | Y | 0 | 0 | 0 |
| PES | Pesticide Register | Y | 0 | 0 | 0 |
| PINC | Pipeline Incidents | Y | 0 | 0 | 0 |
| PRT | Private and Retail Fuel Storage Tanks | Y | 0 | 5 | 5 |
| PTTW | Permit to Take Water | Y | 0 | 1 | 1 |
| REC | Ontario Regulation 347 Waste Receivers Summary | Y | 0 | 0 | 0 |
| RSC | Record of Site Condition | Y | 0 | 2 | 2 |
| RST | Retail Fuel Storage Tanks | Y | 0 | 1 | 1 |
| SCT | Scott's Manufacturing Directory | Y | 0 | 22 | 22 |
| SPL | Ontario Spills | Y | 0 | 16 | 16 |
| SRDS | Wastewater Discharger Registration Database | Y | 0 | 0 | 0 |
| TANK | Anderson's Storage Tanks | Y | 0 | 0 | 0 |
| TCFT | Transport Canada Fuel Storage Tanks | Y | 0 | 0 | 0 |
| VAR | Variances for Abandonment of Underground Storage Tanks | Y | 0 | 0 | 0 |
| WDS | Waste Disposal Sites - MOE CA Inventory | Y | 0 | 0 | 0 |
| WDSH | Waste Disposal Sites - MOE 1991 Historical Approval Inventory | Y | 0 | 0 | 0 |
| WWIS | Water Well Information System | Y | 0 | 10 | 10 |
| | | Total: | 0 | 239 | 239 |

# Executive Summary: Site Report Summary - Project Property

| Map Key | DB | Company/Site Name | Address | Dir/Dist (m) | Elev diff (m) | Page Number |
|---|---|---|---|---|---|---|

No records found in the selected databases for the project property.

# Executive Summary: Site Report Summary - Surrounding Properties

| Map Key | DB | Company/Site Name | Address | Dir/Dist (m) | Elev Diff (m) | Page Number |
|---|---|---|---|---|---|---|
| 1 | GEN | Cityview Rental Services | 180 Murray Street<br>Ottawa ON K1N 5M8 | ENE/21.2 | -0.79 | 52 |
| 2 | GEN | Capital Elevator Ltd. | 159 Murray St<br>Ottawa ON K1N 5M7 | WNW/46.0 | -0.79 | 52 |
| 3 | GEN | City of Ottawa, Public Health | 179 Clarence Street<br>Ottawa ON K1N 5P7 | E/56.4 | -0.75 | 52 |
| 3 | GEN | City of Ottawa, Public Health | 179 Clarence Street<br>Ottawa ON K1N 5P7 | E/56.4 | -0.75 | 53 |
| 3 | GEN | City of Ottawa, Public Health | 179 Clarence Street<br>Ottawa ON K1N 5P7 | E/56.4 | -0.75 | 53 |
| 3 | GEN | City of Ottawa, Public Health Clinical Programs (Sexual Health Center) | 179 Clarence Street<br>Ottawa ON K1N 5P7 | E/56.4 | -0.75 | 53 |
| 3 | GEN | City of Ottawa, Public Health Clinical Programs (Sexual Health Center) | 179 Clarence Street<br>Ottawa ON K1N 5P7 | E/56.4 | -0.75 | 53 |
| 3 | GEN | City of Ottawa, Public Health Clinical Programs (Sexual Health Center) | 179 Clarence Street<br>Ottawa ON K1N 5P7 | E/56.4 | -0.75 | 54 |
| 4 | SPL | Mark Mikhael | 308 Cumberland St<br>Ottawa ON K1N 7H9 | ENE/63.4 | -0.64 | 54 |
| 5 | SPL | Mark Mikehale<UNOFFICIAL> | 310 Cumberland Street<br>Ottawa ON K1N 7H9 | E/64.8 | -0.64 | 55 |
| 6 | INC | | 302 CUMBERLAND STREET, OTTAWA<br>ON | ENE/66.2 | -1.84 | 55 |
| 7 | GEN | CITY OF OTTAWA | 141 Clarence Stree<br>Ottawa ON K1N 1B7 | SW/67.0 | 0.24 | 56 |

| Map Key | DB | Company/Site Name | Address | Dir/Dist (m) | Elev Diff (m) | Page Number |
|---|---|---|---|---|---|---|
| 7 | GEN | CITY OF OTTAWA | 141 Clarence Street<br>Ottawa ON | SW/67.0 | 0.24 | 56 |
| 7 | GEN | CITY OF OTTAWA | 141 Clarence Street<br>Ottawa ON | SW/67.0 | 0.24 | 56 |
| 7 | GEN | CITY OF OTTAWA | 141 Clarence Street<br>Ottawa ON | SW/67.0 | 0.24 | 57 |
| 7 | GEN | City of Ottawa | 141 Clarence Street<br>Ottawa ON | SW/67.0 | 0.24 | 57 |
| 7 | GEN | City of Ottawa | 141 Clarence Street<br>Ottawa ON K1N 7E5 | SW/67.0 | 0.24 | 57 |
| 7 | GEN | City of Ottawa | 141 Clarence Street<br>Ottawa ON K1N 7E5 | SW/67.0 | 0.24 | 57 |
| 7 | GEN | City of Ottawa | 141 Clarence Street<br>Ottawa ON K1N 7E5 | SW/67.0 | 0.24 | 58 |
| 7 | GEN | City of Ottawa Parks, Bldg & Grounds Services Branch | 141 Clarence Street<br>Ottawa ON K1N 7E5 | SW/67.0 | 0.24 | 58 |
| 7 | GEN | City of Ottawa Parks, Bldg & Grounds Services Branch | 141 Clarence Street<br>Ottawa ON K1N 7E5 | SW/67.0 | 0.24 | 58 |
| 7 | GEN | Badger Daylighting | 141 Clarence St<br>Ottawa ON K1N 5P9 | SW/67.0 | 0.24 | 58 |
| 7 | GEN | City of Ottawa Parks, Bldg & Grounds Services Branch | 141 Clarence Street<br>Ottawa ON K1N 7E5 | SW/67.0 | 0.24 | 59 |
| 8 | SPL | Societe de Transport de L'Outaouais | Murray and Cumberland<br>Ottawa ON | NE/82.6 | -1.75 | 59 |
| 9 | GEN | Ottawa Community Housing Corp. | 312 Cumberland<br>Ottawa ON K1N 1B3 | E/82.8 | -1.19 | 59 |

| Map Key | DB | Company/Site Name | Address | Dir/Dist (m) | Elev Diff (m) | Page Number |
|---|---|---|---|---|---|---|
| 10 | SCT | Dubé Marcel | 164 Clarence St<br>Ottawa ON K1N 5P8 | SSE/89.8 | 0.24 | 60 |
| 11 | SCT | COMPUTER PAPER (THE) | 303-260 ST PATRICK ST<br>OTTAWA ON K1N 5K5 | WNW/96.4 | -0.76 | 60 |
| 11 | SCT | IDEAL STAMPS | 260 ST PATRICK ST<br>OTTAWA ON K1N 5K5 | WNW/96.4 | -0.76 | 60 |
| 11 | SCT | THE COMPUTER PAPER | 260 St Patrick St Suite 303<br>Ottawa ON K1N 5K5 | WNW/96.4 | -0.76 | 60 |
| 11 | SCT | The Computer Paper Inc. | 260 St Patrick St Suite 303<br>Ottawa ON K1N 5K5 | WNW/96.4 | -0.76 | 61 |
| 11 | SCT | Maison Antoine & Taillefer | 201-260 St. Patrick St<br>Ottawa ON K1N 5K5 | WNW/96.4 | -0.76 | 61 |
| 12 | PRT | G N TAXI LTD | 305 CUMBERLAND ST<br>OTTAWA ON K1N7J1 | ENE/100.7 | -1.76 | 61 |
| 12 | PRT | | 305 CUMBERLAND ST.<br>OTTAWA ON | ENE/100.7 | -1.76 | 61 |
| 12 | GEN | G - N TAXI LIMITED | 305 CUMBERLAND STREET,<br>OTTAWA, ON K1N 7J1 | ENE/100.7 | -1.76 | 61 |
| 12 | GEN | G - N TAXI LIMITED | 305 CUMBERLAND STREET<br>OTTAWA ON K1N 7J1 | ENE/100.7 | -1.76 | 62 |
| 12 | GEN | G - N (OUT OF BUS) 16-202 | 305 CUMBERLAND STREET<br>OTTAWA ON K1N 7J1 | ENE/100.7 | -1.76 | 62 |
| 12 | GEN | G - N TAXI LIMITED 16-202 | 305 CUMBERLAND STREET<br>OTTAWA ON K1N 7J1 | ENE/100.7 | -1.76 | 62 |
| 12 | FST | G N TAXI LTD | 305 CUMBERLAND ST OTTAWA K1N 7J1<br>ON CA<br>ON | ENE/100.7 | -1.76 | 63 |

| Map Key | DB | Company/Site Name | Address | Dir/Dist (m) | Elev Diff (m) | Page Number |
|---|---|---|---|---|---|---|
| 12 | FST | G N TAXI LTD | 305 CUMBERLAND ST OTTAWA K1N 7J1 ON CA ON | ENE/100.7 | -1.76 | 63 |
| 12 | FST | G N TAXI LTD | 305 CUMBERLAND ST OTTAWA K1N 7J1 ON CA ON | ENE/100.7 | -1.76 | 64 |
| 13 | DTNK | G N TAXI LTD | 305 CUMBERLAND ST OTTAWA ON K1N 7J1 | ENE/103.5 | -1.76 | 64 |
| 13 | DTNK | G N TAXI LTD | 305 CUMBERLAND ST OTTAWA ON | ENE/103.5 | -1.76 | 65 |
| 13 | DTNK | G N TAXI LTD | 305 CUMBERLAND ST OTTAWA ON | ENE/103.5 | -1.76 | 65 |
| 13 | DTNK | G N TAXI LTD | 305 CUMBERLAND ST OTTAWA K1N 7J1 ON CA ON | ENE/103.5 | -1.76 | 66 |
| 13 | DTNK | G N TAXI LTD | 305 CUMBERLAND ST OTTAWA K1N 7J1 ON CA ON | ENE/103.5 | -1.76 | 66 |
| 13 | DTNK | G N TAXI LTD | 305 CUMBERLAND ST OTTAWA K1N 7J1 ON CA ON | ENE/103.5 | -1.76 | 67 |
| 14 | SCT | DNA13 Inc. | 283 Dalhousie St Suite 300 Ottawa ON K1N 7E5 | WSW/109.8 | 0.57 | 68 |
| 15 | BORE | | ON | NNW/111.8 | -1.68 | 68 |
| 16 | SCT | Spade Media Inc. | 267 Dalhousie St Suite 2 Ottawa ON K1N 7E3 | W/112.4 | -0.84 | 70 |
| 17 | GEN | HepCURE Inc | 332 Cumberland Street Ottawa ON K1N 7J2 | ESE/125.1 | -1.07 | 70 |

| Map Key | DB | Company/Site Name | Address | Dir/Dist (m) | Elev Diff (m) | Page Number |
|---|---|---|---|---|---|---|
| 18 | GEN | Canadian National Institute of Health | 303 Dalhousie Street Ottawa ON K1N7E8 | SSW/127.0 | 0.93 | 70 |
| 18 | GEN | Canadian National Institute of Health | 303 Dalhousie Street Ottawa ON K1N7E8 | SSW/127.0 | 0.93 | 70 |
| 19 | GEN | LA BOUTIQUE DU NETTOYEUR | 261 ST-PATRICK OTTAWA ON K1N 5K4 | WNW/130.3 | -1.72 | 71 |
| 19 | GEN | BROWNS CLEANERS AND TAILORS LTD. | 261 ST. PATRICK ST. OTTAWA ON K1N 5K4 | WNW/130.3 | -1.72 | 71 |
| 19 | GEN | BROWNS CLEANERS AND TAILORS LTD. | 261 ST. PATRICK ST. OTTAWA ON K1N 5K4 | WNW/130.3 | -1.72 | 71 |
| 19 | GEN | BROWNS CLEANERS AND TAILORS LTD. | 261 ST. PATRICK ST. OTTAWA ON K1N 5K4 | WNW/130.3 | -1.72 | 72 |
| 19 | GEN | 2221092 Ontario Ltd | 261 Saint Patrick Street Ottawa ON K1N 5K4 | WNW/130.3 | -1.72 | 72 |
| 19 | GEN | 2221092 Ontario Ltd | 261 Saint Patrick Street Ottawa ON K1N 5K4 | WNW/130.3 | -1.72 | 72 |
| 19 | GEN | Mallika International Limited | 261,St. Patrick Street Ottawa ON K1N 5K4 | WNW/130.3 | -1.72 | 72 |
| 19 | GEN | Mallika International Limited | 261,St. Patrick Street Ottawa ON K1N 5K4 | WNW/130.3 | -1.72 | 73 |
| 19 | GEN | Mallika International Limited | 261,St. Patrick Street Ottawa ON | WNW/130.3 | -1.72 | 73 |
| 19 | GEN | Mallika International Limited | 261,St. Patrick Street Ottawa ON K1N5K4 | WNW/130.3 | -1.72 | 73 |
| 19 | GEN | Mallika International Limited | 261,St. Patrick Street Ottawa ON K1N5K4 | WNW/130.3 | -1.72 | 73 |

| Map Key | DB | Company/Site Name | Address | Dir/Dist (m) | Elev Diff (m) | Page Number |
|---|---|---|---|---|---|---|
| 19 | CDRY | E-Cleaner | 261 St. Patrick Street<br>Ottawa ON K1N5K4 | WNW/130.3 | -1.72 | 74 |
| 19 | CDRY | Brown's Cleaners | 261 rue St Patrick<br>Ottawa ON K1N5K4 | WNW/130.3 | -1.72 | 74 |
| 20 | SCT | Dive Tech | 305 St Patrick St<br>Ottawa ON K1N 5K4 | NNW/132.2 | -2.76 | 75 |
| 20 | SCT | Les Éditions du Vermilion | 305 rue St Patrick<br>Ottawa ON K1N 5K4 | NNW/132.2 | -2.76 | 75 |
| 20 | SCT | Les Éditions du Vermillion | 305 St Patrick St<br>Ottawa ON K1N 5K4 | NNW/132.2 | -2.76 | 75 |
| 21 | SCT | Les Éditions du Vermillon Inc. | 305 St. Patrick St<br>Ottawa ON K1N 5K4 | NNW/132.2 | -2.76 | 75 |
| 22 | WWIS | | ST. PATRICK CUMBERLAND ST. S<br>OTTAWA ON<br>***Well ID:*** 7215436 | N/133.4 | -2.76 | 76 |
| 23 | SCT | MARIGOLD JEWELLERS | 266 DALHOUSIE ST<br>OTTAWA ON K1N 7E4 | WSW/134.6 | -0.84 | 83 |
| 23 | GEN | PHARMACIE BRISSON LTEE | 270 DALHOUSIE STREET<br>OTTAWA ON K1N 7E4 | WSW/134.6 | -0.84 | 83 |
| 23 | SCT | Marigold Design Studio Ltd. | 266 Dalhousie St<br>Ottawa ON K1N 7E4 | WSW/134.6 | -0.84 | 84 |
| 23 | GEN | Pharmacie Brisson Pharmacy Limited | 270 Dalhousie street<br>Ottawa ON K1N7E4 | WSW/134.6 | -0.84 | 84 |
| 24 | WWIS | | 216 MURRAY<br>OTTAWA ON<br>***Well ID:*** 7305786 | ENE/135.5 | -1.73 | 84 |
| 25 | SCT | Tea Party | 119 York St Unit 1<br>Ottawa ON K1N 5T4 | S/135.6 | 1.32 | 87 |

| Map Key | DB | Company/Site Name | Address | Dir/Dist (m) | Elev Diff (m) | Page Number |
|---|---|---|---|---|---|---|
| 26 | GEN | SPIC & SPAN-VALETOR-CASH CLEANERS | 286 DALHOUSE STREET C/O 1764 WOODWARD DRIVE<br>OTTAWA ON K2C 0P8 | SW/137.7 | 0.21 | 87 |
| 26 | GEN | MARKET (SEE & USE ON1349900) | 286 DALHOUSE STREET<br>OTTAWA ON K1N 7E6 | SW/137.7 | 0.21 | 88 |
| 26 | GEN | MARKET (SEE & USE ON1349900) 26-412 | 286 DALHOUSE STREET<br>OTTAWA ON K1N 7E6 | SW/137.7 | 0.21 | 88 |
| 26 | GEN | MARKET CLEANERS LTD. | 286 DALHOUSIE STREET<br>OTTAWA ON K1N 7E6 | SW/137.7 | 0.21 | 88 |
| 26 | GEN | MARKET CLEANERS LTD. 26-412 | 286 DALHOUSIE STREET<br>OTTAWA ON K1N 7E6 | SW/137.7 | 0.21 | 89 |
| 26 | GEN | MARKET CLEANERS LTD | 286 DALHOUSIE STREET<br>OTTAWA ON K1N 7E6 | SW/137.7 | 0.21 | 89 |
| 26 | GEN | MARKET CLEANERS LTD. | 286 DALHOUSIE STREET<br>OTTAWA ON K1N 7E6 | SW/137.7 | 0.21 | 89 |
| 26 | GEN | MARKET CLEANERS LTD. | 286 DALHOUSIE STREET<br>OTTAWA ON K1N 7E6 | SW/137.7 | 0.21 | 89 |
| 26 | GEN | MARKET CLEANERS LTD. | 286 DALHOUSIE STREET<br>OTTAWA ON K1N 7E6 | SW/137.7 | 0.21 | 90 |
| 26 | GEN | MARKET CLEANERS LTD. | 286 DALHOUSIE STREET<br>OTTAWA ON K1N 7E6 | SW/137.7 | 0.21 | 90 |
| 26 | GEN | MARKET CLEANERS LTD. | 286 DALHOUSIE STREET<br>OTTAWA ON | SW/137.7 | 0.21 | 90 |
| 26 | GEN | MARKET CLEANERS LTD. | 286 DALHOUSIE STREET<br>OTTAWA ON K1N 7E6 | SW/137.7 | 0.21 | 91 |
| 26 | GEN | MARKET CLEANERS LTD. | 286 DALHOUSIE STREET<br>OTTAWA ON K1N 7E6 | SW/137.7 | 0.21 | 91 |

| Map Key | DB | Company/Site Name | Address | Dir/Dist (m) | Elev Diff (m) | Page Number |
|---|---|---|---|---|---|---|
| 26 | GEN | MARKET CLEANERS LTD. | 286 DALHOUSIE STREET<br>OTTAWA ON K1N 7E6 | SW/137.7 | 0.21 | 91 |
| 26 | GEN | MARKET CLEANERS LTD. | 286 DALHOUSIE STREET<br>OTTAWA ON K1N 7E6 | SW/137.7 | 0.21 | 91 |
| 26 | CDRY | Market Cleaners Limited | 286 Dalhosie St<br>Ottawa ON K1N7E6 | SW/137.7 | 0.21 | 92 |
| 26 | CDRY | Market Cleaners Limited | 286 Dalhousie St<br>Ottawa ON K1N7E6 | SW/137.7 | 0.21 | 92 |
| 26 | GEN | MARKET CLEANERS LTD. | 286 DALHOUSIE STREET<br>OTTAWA ON K1N 7E6 | SW/137.7 | 0.21 | 92 |
| 26 | GEN | MARKET CLEANERS LTD. | 286 DALHOUSIE STREET<br>OTTAWA ON K1N 7E6 | SW/137.7 | 0.21 | 93 |
| 27 | GEN | RACINE ROBERT & GAUTHIER | 259 ST. PATRICK<br>OTTAWA ON K1N 5K4 | WNW/139.8 | -1.72 | 93 |
| 27 | GEN | RACINE ROBERT & GAUTHIER<br>44-276 | 259 ST. PATRICK<br>OTTAWA ON K1N 5K4 | WNW/139.8 | -1.72 | 93 |
| 27 | GEN | RACINE, ROBERT & GAUTHIER | 259 ST. PATRICK<br>OTTAWA ON K1N 5K4 | WNW/139.8 | -1.72 | 94 |
| 27 | GEN | Service Corporation International Canada | 259 St. Patrick Street<br>Ottawa ON K1N 5K4 | WNW/139.8 | -1.72 | 94 |
| 27 | GEN | Service Corporation International Canada | 259 St. Patrick Street<br>Ottawa ON | WNW/139.8 | -1.72 | 94 |
| 27 | GEN | Service Corporation International Canada | 259 St. Patrick Street<br>Ottawa ON | WNW/139.8 | -1.72 | 94 |
| 27 | GEN | Service Corporation International | 259 St Patrick Street<br>Ottawa ON K1N 5K4 | WNW/139.8 | -1.72 | 95 |

| Map Key | DB | Company/Site Name | Address | Dir/Dist (m) | Elev Diff (m) | Page Number |
|---|---|---|---|---|---|---|
| 27 | GEN | Service Corporation International | 259 St Patrick Street<br>Ottawa ON K1N 5K4 | WNW/139.8 | -1.72 | 95 |
| 27 | GEN | Service Corporation International | 259 St Patrick Street<br>Ottawa ON K1N 5K4 | WNW/139.8 | -1.72 | 95 |
| 27 | GEN | Service Corporation International | 259 St Patrick Street<br>Ottawa ON | WNW/139.8 | -1.72 | 95 |
| 27 | GEN | Service Corporation International | 259 St Patrick Street<br>Ottawa ON K1N5K4 | WNW/139.8 | -1.72 | 96 |
| 27 | GEN | Service Corporation International | 259 St Patrick Street<br>Ottawa ON K1N5K4 | WNW/139.8 | -1.72 | 96 |
| 27 | GEN | Service Corporation International | 259 St Patrick Street<br>Ottawa ON K1N5K4 | WNW/139.8 | -1.72 | 96 |
| 27 | GEN | Service Corporation International | 259 St Patrick Street<br>Ottawa ON K1N5K4 | WNW/139.8 | -1.72 | 96 |
| 27 | SPL | | 259 St Patrick St<br>Ottawa ON | WNW/139.8 | -1.72 | 97 |
| 27 | GEN | Service Corporation International | 259 St Patrick Street<br>Ottawa ON K1N5K4 | WNW/139.8 | -1.72 | 97 |
| 27 | GEN | Service Corporation International | 259 St Patrick Street<br>Ottawa ON K1N5K4 | WNW/139.8 | -1.72 | 98 |
| 28 | SCT | Regroupement des Éditeurs | 265 St. Patrick St Unit B<br>Ottawa ON K1N 5K4 | WNW/141.5 | -1.72 | 98 |
| 29 | GEN | Domeron Inc. | 333-335 Cumberland Avenue<br>Ottawa ON K1N 7J3 | E/143.2 | -1.73 | 98 |
| 29 | GEN | LivingEasy Homes Inc. | 333-335 Cumberland ave<br>Ottawa ON K1N 7J3 | E/143.2 | -1.73 | 98 |

| Map Key | DB | Company/Site Name | Address | Dir/Dist (m) | Elev Diff (m) | Page Number |
|---|---|---|---|---|---|---|
| 29 | SCT | Les Éditions David Inc. | 335B Cumberland St<br>Ottawa ON K1N 7J3 | E/143.2 | -1.73 | 98 |
| 30 | WWIS | | 216 MURRAY ST<br>OTTAWA ON<br>***Well ID:*** 7305787 | ENE/145.6 | -1.74 | 99 |
| 31 | WWIS | | 272 DALHOUSE STREET<br>OTTAWA ON<br>***Well ID:*** 7243416 | WSW/148.3 | 0.24 | 102 |
| 32 | GEN | LABCARE INC. | 260 DALHOUSE STREET<br>OTTAWA ON K1N 2E4 | W/151.4 | -0.84 | 104 |
| 32 | GEN | LABCARE INC. | 260 DALHOUSIE STREET<br>OTTAWA ON K1N 2E4 | W/151.4 | -0.84 | 105 |
| 32 | GEN | CANADIAN MEDICAL LABORATORIES LIMITED | 260 DALHOUSIE STREET<br>OTTAWA ON K1N 7E4 | W/151.4 | -0.84 | 105 |
| 32 | GEN | ORLEANS RADIOLOGY SERVICES LIMITED | PATRICK RDLGY. 260 DALHOUSIE ST. SUIT205 OTTAWA, C/O 2555 ST. JOSEPH BLVD.<br>ORLEANS ON K1N 7E4 | W/151.4 | -0.84 | 105 |
| 32 | GEN | ORLEANS RADIOLOGY SERVICES LIMITED29-203 | PATRICK RDLGY. 260 DALHOUSIE ST. SUIT205 OTTAWA, C/O 2555 ST. JOSEPH BLVD.<br>ORLEANS ON K1N 7E4 | W/151.4 | -0.84 | 105 |
| 32 | GEN | Dr Roland Leger & Dr Michele Lariviere | 260 Dalhousie, suite 208<br>Ottawa ON K1N7G2 | W/151.4 | -0.84 | 106 |
| 32 | GEN | Dr Roland Leger & Dr Michele Lariviere | 260 Dalhousie, suite 208<br>Ottawa ON K1N7G2 | W/151.4 | -0.84 | 106 |
| 32 | GEN | Dr Roland Leger & Dr Michele Lariviere | 260 Dalhousie, suite 208<br>Ottawa ON K1N7G2 | W/151.4 | -0.84 | 106 |
| 32 | GEN | Dr Roland Leger & Dr Michele Lariviere | 260 Dalhousie, suite 208<br>Ottawa ON K1N7G2 | W/151.4 | -0.84 | 106 |
| 32 | GEN | Dr Roland Leger & Dr Michele Lariviere | 260 Dalhousie, suite 208<br>Ottawa ON K1N7G2 | W/151.4 | -0.84 | 107 |

| Map Key | DB | Company/Site Name | Address | Dir/Dist (m) | Elev Diff (m) | Page Number |
|---|---|---|---|---|---|---|
| 33 | GEN | SPIC & SPAN-VALETOR-CASH CLEANERS | 309 DALHOUSE STREET C/O 1764 WOODWARD DRIVE<br>OTTAWA ON K2C 0P8 | SSW/152.3 | 1.24 | 107 |
| 33 | GEN | SPIC & SPAN-VALETOR-CASH CLEANERS 35-136 | 309 DALHOUSE STREET C/O 1764 WOODWARD DRIVE<br>OTTAWA ON K2C 0P8 | SSW/152.3 | 1.24 | 107 |
| 34 | SCT | DALHOUSIE CANDIES & GIFTS | 258 DALHOUSIE ST<br>OTTAWA ON K1N 7E4 | W/154.6 | -0.68 | 107 |
| 35 | CA | OTTAWA CITY | DALHOUSIE ST./ST. PATRICK ST.<br>OTTAWA CITY ON | W/155.5 | -1.76 | 108 |
| 35 | CA | R.M. OF OTTAWA-CARLETON | DALHOUSIE ST./ST. PATRICK ST.<br>OTTAWA CITY ON | W/155.5 | -1.76 | 108 |
| 36 | SPL | Enbridge Gas Distribution Inc. | York & Cumberland<br>Ottawa ON | ESE/162.0 | -1.71 | 108 |
| 36 | HINC | | INTERSECTION OF CUMBERLAND STREET & YORK STREET<br>OTTAWA ON | ESE/162.0 | -1.71 | 109 |
| 37 | GEN | CONSEIL DES ECOLES CATHOLIQUES DE LANGUE | ROUTHIER SCHOOL 172 GUIGUES STREET<br>OTTAWA ON K1N 5H9 | NNW/165.1 | -2.73 | 109 |
| 38 | GEN | DESJARDINS PHARMACY LIMITED | 298 DALHOUSIE STREET<br>OTTAWA ON K1N 7E7 | SW/167.7 | 1.24 | 110 |
| 38 | GEN | Pharmacie Desjardins Ltd. | 298 Dalhousie Street<br>Ottawa ON K1N 7E7 | SW/167.7 | 1.24 | 110 |
| 38 | GEN | J. L. Mulley Pharmacy Inc. | 298 DALHOUSIE STREET<br>OTTAWA ON K1N 7E7 | SW/167.7 | 1.24 | 110 |
| 38 | GEN | J. L. Mulley Pharmacy Inc. | 298 DALHOUSIE STREET<br>OTTAWA ON K1N 7E7 | SW/167.7 | 1.24 | 110 |

| Map Key | DB | Company/Site Name | Address | Dir/Dist (m) | Elev Diff (m) | Page Number |
|---|---|---|---|---|---|---|
| 38 | GEN | J. L. Mulley Pharmacy Inc. | 298 DALHOUSIE STREET<br>OTTAWA ON K1N 7E7 | SW/167.7 | 1.24 | 111 |
| 38 | GEN | J. L. Mulley Pharmacy Inc. | 298 DALHOUSIE STREET<br>OTTAWA ON K1N 7E7 | SW/167.7 | 1.24 | 111 |
| 38 | GEN | J. L. Mulley Pharmacy Inc. | 298 DALHOUSIE STREET<br>OTTAWA ON K1N 7E7 | SW/167.7 | 1.24 | 111 |
| 39 | SPL | PDCL<UNOFFICIAL> | 101 York St.<br>Ottawa ON | SSW/169.0 | 1.55 | 112 |
| 40 | PRT | EAST WAY TAXI 727825 ONT LTD | 257 CUMBERLAND ST<br>OTTAWA ON K1N8W6 | N/169.7 | -2.73 | 112 |
| 40 | PRT | EAST WAY TAXI 727825 ONT LTD | 257 CUMBERLAND ST<br>OTTAWA ON K1N8W6 | N/169.7 | -2.73 | 112 |
| 40 | RSC | | 257 Cumberland St<br>Ottawa ON K1N 8W6 | N/169.7 | -2.73 | 113 |
| 40 | DTNK | EAST WAY TAXI 727825 ONT LTD | 257 CUMBERLAND ST<br>OTTAWA ON | N/169.7 | -2.73 | 113 |
| 40 | DTNK | EAST WAY TAXI 727825 ONT LTD | 257 CUMBERLAND ST<br>OTTAWA ON | N/169.7 | -2.73 | 114 |
| 40 | DTNK | EAST WAY TAXI 727825 ONT LTD | 257 CUMBERLAND ST<br>OTTAWA ON | N/169.7 | -2.73 | 114 |
| 40 | DTNK | EAST WAY TAXI 727825 ONT LTD | 257 CUMBERLAND ST<br>OTTAWA ON | N/169.7 | -2.73 | 115 |
| 40 | DTNK | EAST WAY TAXI 727825 ONT LTD | 257 CUMBERLAND ST<br>OTTAWA ON | N/169.7 | -2.73 | 115 |
| 40 | DTNK | EAST WAY TAXI 727825 ONT LTD | 257 CUMBERLAND ST OTTAWA K1N 8W6 ON CA<br>ON | N/169.7 | -2.73 | 116 |

| Map Key | DB | Company/Site Name | Address | Dir/Dist (m) | Elev Diff (m) | Page Number |
|---|---|---|---|---|---|---|
| 40 | DTNK | EAST WAY TAXI 727825 ONT LTD | 257 CUMBERLAND ST OTTAWA K1N 8W6 ON CA ON | N/169.7 | -2.73 | 117 |
| 40 | DTNK | EAST WAY TAXI 727825 ONT LTD | 257 CUMBERLAND ST OTTAWA K1N 8W6 ON CA ON | N/169.7 | -2.73 | 117 |
| 40 | DTNK | EAST WAY TAXI 727825 ONT LTD | 257 CUMBERLAND ST OTTAWA K1N 8W6 ON CA ON | N/169.7 | -2.73 | 118 |
| 40 | FST | EAST WAY TAXI 727825 ONT LTD | 257 CUMBERLAND ST OTTAWA K1N 8W6 ON CA ON | N/169.7 | -2.73 | 119 |
| 40 | FST | EAST WAY TAXI 727825 ONT LTD | 257 CUMBERLAND ST OTTAWA K1N 8W6 ON CA ON | N/169.7 | -2.73 | 119 |
| 40 | FST | EAST WAY TAXI 727825 ONT LTD | 257 CUMBERLAND ST OTTAWA K1N 8W6 ON CA ON | N/169.7 | -2.73 | 120 |
| 40 | FST | EAST WAY TAXI 727825 ONT LTD | 257 CUMBERLAND ST OTTAWA K1N 8W6 ON CA ON | N/169.7 | -2.73 | 120 |
| 41 | SCT | Animal Nutrition Assn Cda | 109 Murray St Unit 2 Ottawa ON K1N 5M5 | WSW/174.6 | 0.24 | 121 |
| 42 | GEN | Shepherds of good hope | 256 King Edward ottawa ON K1N 7M1 | ENE/183.3 | -2.84 | 121 |
| 42 | GEN | We Care Home Health Services | 256 King Edward Avenue Ottawa ON K1N 7M1 | ENE/183.3 | -2.84 | 121 |
| 42 | GEN | We Care Home Health Services | 256 King Edward Avenue Ottawa ON K1N 7M1 | ENE/183.3 | -2.84 | 121 |
| 42 | GEN | CBI Home Health formerly We Care Home Health | 256 King Edward Avenue Ottawa ON K1N 7M1 | ENE/183.3 | -2.84 | 122 |
| 42 | GEN | CBI Home Health formerly We Care Home Health | 256 King Edward Avenue Ottawa ON K1N 7M1 | ENE/183.3 | -2.84 | 122 |

| Map Key | DB | Company/Site Name | Address | Dir/Dist (m) | Elev Diff (m) | Page Number |
|---|---|---|---|---|---|---|
| 42 | GEN | Shepherds of Good Hope | 256 King Edward St<br>Ottawa ON K1N5M9 | ENE/183.3 | -2.84 | 122 |
| 42 | GEN | CBI Home Health formerly We Care Home Health | 256 King Edward Avenue<br>Ottawa ON K1N 7M1 | ENE/183.3 | -2.84 | 123 |
| 42 | GEN | Shepherds of Good Hope | 256 King Edward St<br>Ottawa ON K1N5M9 | ENE/183.3 | -2.84 | 123 |
| 43 | NPCB | CHEZ FM | 126 YORK STREET<br>OTTAWA ON K1N 5T5 | SSE/183.9 | 0.28 | 123 |
| 43 | NPCB | CHEZ FM | 126 YORK STREET YORK STREET<br>OTTAWA ON K1N 5T5 | SSE/183.9 | 0.28 | 123 |
| 43 | SCT | VMI Medical Inc. | 126 York St Floor 4<br>Ottawa ON K1N 5T5 | SSE/183.9 | 0.28 | 124 |
| 43 | SCT | Aviation Publishers Co. Ltd. | 126 York St Unit B11<br>Ottawa ON K1N 5T5 | SSE/183.9 | 0.28 | 124 |
| 43 | SCT | Magmic Games Inc. | 126 York St Floor 4<br>Ottawa ON K1N 5T5 | SSE/183.9 | 0.28 | 124 |
| 44 | GEN | Apollo Property Management | 134 York Street<br>Ottawa ON K1N 1K8 | SE/194.3 | 0.24 | 124 |
| 45 | CA | 360Lofts Inc. | 356 to 358Q Cumberland St<br>Ottawa ON | ESE/199.3 | -0.90 | 125 |
| 46 | ECA | 360Lofts Inc. | 356 to 358Q Cumberland St<br>Ottawa ON K1S 1A3 | ESE/199.3 | -0.90 | 125 |
| 47 | BORE | | ON | W/200.6 | -0.84 | 125 |
| 48 | BORE | | ON | S/202.3 | 1.67 | 127 |

| Map Key | DB | Company/Site Name | Address | Dir/Dist (m) | Elev Diff (m) | Page Number |
|---|---|---|---|---|---|---|
| 49 | RST | OIL CHANGERS | 360 ST PATRICK ST<br>OTTAWA ON K1N 5K7 | NE/203.6 | -2.62 | 128 |
| 49 | SPL | Sylvain Mathot, operating as Oil Changers<UNOFFICIAL> | 360 St. Patrick Street<br>Ottawa ON K1N 5K7 | NE/203.6 | -2.62 | 128 |
| 49 | HINC | | 360 ST. PATRICK STREET<br>OTTAWA ON K1N 5K7 | NE/203.6 | -2.62 | 129 |
| 50 | PTTW | Urban Capital (York) Inc. | 180 York Street, Ottawa CITY OF OTTAWA ON | ESE/211.6 | -1.91 | 129 |
| 50 | EBR | Urban Capital (York) Inc. | 180 York Street Ottawa Ontario Ottawa ON | ESE/211.6 | -1.91 | 130 |
| 50 | CA | Urban Capital (York) Inc. | 180 York Street<br>Ottawa ON | ESE/211.6 | -1.91 | 130 |
| 50 | ECA | Urban Capital (York) Inc. | 180 York St<br>Ottawa ON M5C 1C3 | ESE/211.6 | -1.91 | 130 |
| 51 | BORE | | ON | ENE/215.2 | -2.76 | 131 |
| 52 | SPL | S.21<UNOFFICIAL> | 157 GUIGUES AVENUE<UNOFFICIAL><br>Ottawa ON K1N 5J1 | NW/216.0 | -3.07 | 132 |
| 53 | WWIS | | 207 & 209 GUIGUES AVE.<br>OTTAWA ON<br>***Well ID:*** 7154142 | N/216.1 | -3.76 | 133 |
| 54 | SPL | 360Lofts Inc.<UNOFFICIAL> | 358 Cumerland St<br>Ottawa ON | ESE/217.2 | -0.76 | 135 |
| 55 | SPL | | 347 St. Patrick's ROAD<UNOFFICIAL><br>Ottawa ON | NNE/220.0 | -2.68 | 136 |
| 56 | WWIS | | 209 GUIGUES AVENUE<br>Ottawa ON | N/220.5 | -3.76 | 136 |

| Map Key | DB | Company/Site Name | Address | Dir/Dist (m) | Elev Diff (m) | Page Number |
|---|---|---|---|---|---|---|
| | | | ***Well ID:*** 7269079 | | | |
| 57 | GEN | AVELON MEWS LTD. | 325 DALHOUSIE ST.<br>OTTAWA ON K1N 7G2 | S/221.0 | 1.12 | 139 |
| 57 | GEN | Regency hair centre | 325 Dalhousie<br>Ottawa ON K1N 7G2 | S/221.0 | 1.12 | 140 |
| 57 | GEN | Regency hair centre | 325 Dalhousie<br>Ottawa ON K1N 7G2 | S/221.0 | 1.12 | 140 |
| 57 | GEN | PRIESTLY DEMOLITION INC. | 325 DALHOUSIE STREET<br>OTTAWA ON | S/221.0 | 1.12 | 140 |
| 57 | RSC | CLARIDGE HOMES (325 DALHOUSIE) INC. | 325 DALHOUSIE STREET, OTTAWA, ON K1N 7G1<br>Ottawa ON | S/221.0 | 1.12 | 140 |
| 57 | SPL | HLS Linen Services<UNOFFICIAL> | 325 Dalhousie St.<br>Ottawa ON | S/221.0 | 1.12 | 141 |
| 57 | SPL | | 325 Dalhousie St CP 717<br>Ottawa ON K1P 5P8 | S/221.0 | 1.12 | 142 |
| 57 | GEN | Claridge Homes | 325 Dalhousie Street<br>Ottawa ON K1N7G1 | S/221.0 | 1.12 | 142 |
| 58 | INC | | 85 Clarence Street, Ottawa, Sygon ON | WSW/226.5 | 1.24 | 143 |
| 59 | CA | OTTAWA CITY - DALHOUSIE ST. | CLARENCE ST./KING EDWARD AVE.<br>OTTAWA CITY ON | E/228.5 | -2.76 | 143 |
| 59 | CA | OTTAWA CITY - SUSSEX DRIVE | CLARENCE ST./KING EDWARD AVE.<br>OTTAWA CITY ON | E/228.5 | -2.76 | 144 |
| 59 | SPL | TRANSPORT TRUCK | KINGEDWARD STREET & CLARENCE ST. MOTOR VEHICLE (OPERATING FLUID)<br>OTTAWA CITY ON | E/228.5 | -2.76 | 144 |

| Map Key | DB | Company/Site Name | Address | Dir/Dist (m) | Elev Diff (m) | Page Number |
|---|---|---|---|---|---|---|
| 60 | WWIS | | 325 DALHOUSIE ST<br>OTTAWA ON<br>***Well ID:*** 7186511 | S/228.9 | 2.32 | 144 |
| 61 | BORE | | ON | ESE/229.8 | -2.45 | 147 |
| 62 | WWIS | | 325 DALHOUSIE ST<br>OTTAWA ON<br>***Well ID:*** 7186512 | S/233.9 | 2.24 | 149 |
| 63 | PRT | SUNOCO INC - THROUGH AGENT PIONEER PETROLEUMS MANA | 355 ST PATRICK ST<br>OTTAWA ON K1N5K6 | NE/234.3 | -3.76 | 152 |
| 63 | DTNK | PIONEER ENERGY MANAGEMENT INC. | 355 ST PATRICK ST<br>OTTAWA ON K1N 5K6 | NE/234.3 | -3.76 | 152 |
| 63 | DTNK | PIONEER ENERGY MANAGEMENT INC. | 355 ST PATRICK ST<br>OTTAWA ON | NE/234.3 | -3.76 | 152 |
| 63 | DTNK | PIONEER ENERGY MANAGEMENT INC | 355 ST PATRICK ST OTTAWA K1N 5K6<br>ON CA<br>ON | NE/234.3 | -3.76 | 153 |
| 63 | DTNK | PIONEER ENERGY MANAGEMENT INC | 355 ST PATRICK ST OTTAWA K1N 5K6<br>ON CA<br>ON | NE/234.3 | -3.76 | 154 |
| 63 | DTNK | PIONEER ENERGY MANAGEMENT INC | 355 ST PATRICK ST OTTAWA K1N 5K6<br>ON CA<br>ON | NE/234.3 | -3.76 | 154 |
| 63 | DTNK | PIONEER ENERGY MANAGEMENT INC | 355 ST PATRICK ST OTTAWA K1N 5K6<br>ON CA<br>ON | NE/234.3 | -3.76 | 155 |
| 64 | FST | PIONEER ENERGY MANAGEMENT INC | 355 ST PATRICK ST OTTAWA K1N 5K6<br>ON CA<br>ON | NE/234.4 | -3.76 | 155 |
| 64 | FST | PIONEER ENERGY MANAGEMENT INC | 355 ST PATRICK ST OTTAWA K1N 5K6<br>ON CA<br>ON | NE/234.4 | -3.76 | 156 |
| 64 | FST | PIONEER ENERGY MANAGEMENT INC | 355 ST PATRICK ST OTTAWA K1N 5K6<br>ON CA<br>ON | NE/234.4 | -3.76 | 156 |

| Map Key | DB | Company/Site Name | Address | Dir/Dist (m) | Elev Diff (m) | Page Number |
|---|---|---|---|---|---|---|
| 64 | FST | PIONEER ENERGY MANAGEMENT INC | 355 ST PATRICK ST OTTAWA K1N 5K6 ON CA<br>ON | NE/234.4 | -3.76 | 157 |
| 65 | GEN | Market Square Inn Limited Partnership | 350 Dalhousie<br>Ottawa ON | S/237.1 | 2.24 | 157 |
| 65 | GEN | Market Square Inn Limited Partnership | 350 Dalhousie<br>Ottawa ON | S/237.1 | 2.24 | 158 |
| 65 | GEN | Market Square Inn Limited Partnership | 350 Dalhousie<br>Ottawa ON K1N 7E9 | S/237.1 | 2.24 | 158 |
| 65 | GEN | Market Square Inn Limited Partnership | 350 Dalhousie<br>Ottawa ON K1N 7E9 | S/237.1 | 2.24 | 158 |
| 65 | SPL | Clean Water Works Inc. | 350 Dalhousie St.<br>Ottawa ON | S/237.1 | 2.24 | 158 |
| 66 | WWIS | | 380 cumberland st.<br>Ottawa ON<br>***Well ID:*** 7354064 | SE/238.6 | -0.79 | 159 |
| 67 | GEN | Ottawa Community Housing | 380 Cumberland Street<br>Ottawa ON K1N 1J8 | SE/241.8 | -0.79 | 163 |
| 67 | GEN | Regional Elevator | 380 Cumberland<br>Ottawa ON K1S 0S8 | SE/241.8 | -0.79 | 163 |
| 67 | GEN | Jemcor Elevating Inc - 380 | 380 Cumberland St<br>Ottawa ON K1N 9P3 | SE/241.8 | -0.79 | 163 |
| 68 | SPL | City of Ottawa | King Edward Ave and Murray St<br>Ottawa ON | ENE/245.8 | -2.76 | 164 |
| 69 | GEN | SALVATION ARMY, THE | 171 GEORGE ST.<br>OTTAWA ON K1N 5W5 | SE/246.6 | 0.27 | 164 |
| 69 | GEN | SALVATION ARMY, THE 35-445 | 171 GEORGE ST.<br>OTTAWA ON K1N 5W5 | SE/246.6 | 0.27 | 164 |

| Map Key | DB | Company/Site Name | Address | Dir/Dist (m) | Elev Diff (m) | Page Number |
|---|---|---|---|---|---|---|
| 69 | GEN | The Salvation Army Booth Centre | 171 George Street<br>Ottawa ON K1N 5W5 | SE/246.6 | 0.27 | 165 |
| 69 | GEN | Salvation Army of Canada | 171 George street<br>Ottawa ON K1Z 8K9 | SE/246.6 | 0.27 | 165 |
| 69 | GEN | Salvation Army of Canada | 171 George street<br>Ottawa ON K1Z 8K9 | SE/246.6 | 0.27 | 165 |
| 69 | GEN | Salvation Army of Canada<br>Ottawa Booth centre | 171 George street<br>Ottawa ON K1Z 8K9 | SE/246.6 | 0.27 | 165 |
| 69 | GEN | Salvation Army of Canada<br>Ottawa Booth centre | 171 George street<br>Ottawa ON K1Z 8K9 | SE/246.6 | 0.27 | 166 |
| 69 | GEN | Salvation Army of Canada<br>Ottawa Booth centre | 171 George street<br>Ottawa ON K1Z 8K9 | SE/246.6 | 0.27 | 166 |
| 70 | WWIS | | 209 GUIGUES AVENUE<br>Ottawa ON<br>***Well ID:*** 7269080 | N/246.7 | -4.07 | 166 |
| 71 | SPL | PRIVATE OWNER | LOW RATE PUBLIC PARKING LOT AT 85 MURRAY ST. MOTOR VEHICLE (OPERATING FLUID)<br>OTTAWA CITY ON K1N 5M5 | WSW/247.2 | 0.55 | 169 |
| 72 | HINC | | 208 KING EDWARD AVENUE<br>OTTAWA ON K1N 7L7 | NNE/249.2 | -3.76 | 170 |

# Executive Summary: Summary By Data Source

## BORE - Borehole

A search of the BORE database, dated 1875-Jul 2018 has found that there are 5 BORE site(s) within approximately 0.25 kilometers of the project property.

| Equal/Higher Elevation | Address | Direction | Distance (m) | Map Key |
|---|---|---|---|---|
| | ON | S | 202.32 | 48 |

| Lower Elevation | Address | Direction | Distance (m) | Map Key |
|---|---|---|---|---|
| | ON | NNW | 111.77 | 15 |
| | ON | W | 200.63 | 47 |
| | ON | ENE | 215.15 | 51 |
| | ON | ESE | 229.80 | 61 |

## CA - Certificates of Approval

A search of the CA database, dated 1985-Oct 30, 2011* has found that there are 6 CA site(s) within approximately 0.25 kilometers of the project property.

| Lower Elevation | Address | Direction | Distance (m) | Map Key |
|---|---|---|---|---|
| R.M. OF OTTAWA-CARLETON | DALHOUSIE ST./ST. PATRICK ST. OTTAWA CITY ON | W | 155.52 | 35 |
| OTTAWA CITY | DALHOUSIE ST./ST. PATRICK ST. OTTAWA CITY ON | W | 155.52 | 35 |

| | | | | |
|---|---|---|---|---|
| 360Lofts Inc. | 356 to 358Q Cumberland St<br>Ottawa ON | ESE | 199.29 | 45 |
| Urban Capital (York) Inc. | 180 York Street<br>Ottawa ON | ESE | 211.57 | 50 |
| OTTAWA CITY - SUSSEX DRIVE | CLARENCE ST./KING EDWARD AVE.<br>OTTAWA CITY ON | E | 228.51 | 59 |
| OTTAWA CITY - DALHOUSIE ST. | CLARENCE ST./KING EDWARD AVE.<br>OTTAWA CITY ON | E | 228.51 | 59 |

## CDRY - Dry Cleaning Facilities

A search of the CDRY database, dated Jan 2004-Dec 2019 has found that there are 4 CDRY site(s) within approximately 0.25 kilometers of the project property.

| Equal/Higher Elevation | Address | Direction | Distance (m) | Map Key |
|---|---|---|---|---|
| Market Cleaners Limited | 286 Dalhosie St<br>Ottawa ON K1N7E6 | SW | 137.67 | 26 |
| Market Cleaners Limited | 286 Dalhousie St<br>Ottawa ON K1N7E6 | SW | 137.67 | 26 |

| Lower Elevation | Address | Direction | Distance (m) | Map Key |
|---|---|---|---|---|
| Brown's Cleaners | 261 rue St Patrick<br>Ottawa ON K1N5K4 | WNW | 130.31 | 19 |
| E-Cleaner | 261 St. Patrick Street<br>Ottawa ON K1N5K4 | WNW | 130.31 | 19 |

## DTNK - Delisted Fuel Tanks

A search of the DTNK database, dated Feb 28, 2022 has found that there are 21 DTNK site(s) within approximately 0.25 kilometers of the project property.

| Lower Elevation | Address | Direction | Distance (m) | Map Key |
|---|---|---|---|---|

| | | | | |
|---|---|---|---|---|
| G N TAXI LTD | 305 CUMBERLAND ST<br>OTTAWA ON K1N 7J1 | ENE | 103.46 | 13 |
| G N TAXI LTD | 305 CUMBERLAND ST<br>OTTAWA ON | ENE | 103.46 | 13 |
| G N TAXI LTD | 305 CUMBERLAND ST<br>OTTAWA ON | ENE | 103.46 | 13 |
| G N TAXI LTD | 305 CUMBERLAND ST OTTAWA K1N 7J1 ON CA<br>ON | ENE | 103.46 | 13 |
| G N TAXI LTD | 305 CUMBERLAND ST OTTAWA K1N 7J1 ON CA<br>ON | ENE | 103.46 | 13 |
| G N TAXI LTD | 305 CUMBERLAND ST OTTAWA K1N 7J1 ON CA<br>ON | ENE | 103.46 | 13 |
| EAST WAY TAXI 727825 ONT LTD | 257 CUMBERLAND ST OTTAWA K1N 8W6 ON CA<br>ON | N | 169.70 | 40 |
| EAST WAY TAXI 727825 ONT LTD | 257 CUMBERLAND ST OTTAWA K1N 8W6 ON CA<br>ON | N | 169.70 | 40 |
| EAST WAY TAXI 727825 ONT LTD | 257 CUMBERLAND ST OTTAWA K1N 8W6 ON CA<br>ON | N | 169.70 | 40 |
| EAST WAY TAXI 727825 ONT LTD | 257 CUMBERLAND ST OTTAWA K1N 8W6 ON CA<br>ON | N | 169.70 | 40 |
| EAST WAY TAXI 727825 ONT LTD | 257 CUMBERLAND ST<br>OTTAWA ON | N | 169.70 | 40 |
| EAST WAY TAXI 727825 ONT LTD | 257 CUMBERLAND ST<br>OTTAWA ON | N | 169.70 | 40 |

| | | | | |
|---|---|---|---|---|
| EAST WAY TAXI 727825 ONT LTD | 257 CUMBERLAND ST OTTAWA ON | N | 169.70 | 40 |
| EAST WAY TAXI 727825 ONT LTD | 257 CUMBERLAND ST OTTAWA ON | N | 169.70 | 40 |
| EAST WAY TAXI 727825 ONT LTD | 257 CUMBERLAND ST OTTAWA ON | N | 169.70 | 40 |
| PIONEER ENERGY MANAGEMENT INC. | 355 ST PATRICK ST OTTAWA ON K1N 5K6 | NE | 234.29 | 63 |
| PIONEER ENERGY MANAGEMENT INC. | 355 ST PATRICK ST OTTAWA ON | NE | 234.29 | 63 |
| PIONEER ENERGY MANAGEMENT INC | 355 ST PATRICK ST OTTAWA K1N 5K6 ON CA ON | NE | 234.29 | 63 |
| PIONEER ENERGY MANAGEMENT INC | 355 ST PATRICK ST OTTAWA K1N 5K6 ON CA ON | NE | 234.29 | 63 |
| PIONEER ENERGY MANAGEMENT INC | 355 ST PATRICK ST OTTAWA K1N 5K6 ON CA ON | NE | 234.29 | 63 |
| PIONEER ENERGY MANAGEMENT INC | 355 ST PATRICK ST OTTAWA K1N 5K6 ON CA ON | NE | 234.29 | 63 |

## EBR - Environmental Registry

A search of the EBR database, dated 1994 - Mar 31, 2022 has found that there are 1 EBR site(s) within approximately 0.25 kilometers of the project property.

| Lower Elevation | Address | Direction | Distance (m) | Map Key |
|---|---|---|---|---|
| Urban Capital (York) Inc. | 180 York Street Ottawa Ontario Ottawa ON | ESE | 211.57 | 50 |

## ECA - Environmental Compliance Approval

A search of the ECA database, dated Oct 2011- Mar 31, 2022 has found that there are 2 ECA site(s) within approximately 0.25

kilometers of the project property.

| Lower Elevation | Address | Direction | Distance (m) | Map Key |
|---|---|---|---|---|
| 360Lofts Inc. | 356 to 358Q Cumberland St<br>Ottawa ON K1S 1A3 | ESE | 199.35 | 46 |
| Urban Capital (York) Inc. | 180 York St<br>Ottawa ON M5C 1C3 | ESE | 211.57 | 50 |

## FST - Fuel Storage Tank

A search of the FST database, dated Feb 28, 2022 has found that there are 11 FST site(s) within approximately 0.25 kilometers of the project property.

| Lower Elevation | Address | Direction | Distance (m) | Map Key |
|---|---|---|---|---|
| G N TAXI LTD | 305 CUMBERLAND ST OTTAWA K1N 7J1 ON CA<br>ON | ENE | 100.70 | 12 |
| G N TAXI LTD | 305 CUMBERLAND ST OTTAWA K1N 7J1 ON CA<br>ON | ENE | 100.70 | 12 |
| G N TAXI LTD | 305 CUMBERLAND ST OTTAWA K1N 7J1 ON CA<br>ON | ENE | 100.70 | 12 |
| EAST WAY TAXI 727825 ONT LTD | 257 CUMBERLAND ST OTTAWA K1N 8W6 ON CA<br>ON | N | 169.70 | 40 |
| EAST WAY TAXI 727825 ONT LTD | 257 CUMBERLAND ST OTTAWA K1N 8W6 ON CA<br>ON | N | 169.70 | 40 |
| EAST WAY TAXI 727825 ONT LTD | 257 CUMBERLAND ST OTTAWA K1N 8W6 ON CA<br>ON | N | 169.70 | 40 |
| EAST WAY TAXI 727825 ONT LTD | 257 CUMBERLAND ST OTTAWA K1N 8W6 ON CA<br>ON | N | 169.70 | 40 |
| PIONEER ENERGY MANAGEMENT INC | 355 ST PATRICK ST OTTAWA K1N 5K6 ON CA<br>ON | NE | 234.43 | 64 |

| | | | | |
|---|---|---|---|---|
| PIONEER ENERGY MANAGEMENT INC | 355 ST PATRICK ST OTTAWA K1N 5K6 ON CA ON | NE | 234.43 | 64 |
| PIONEER ENERGY MANAGEMENT INC | 355 ST PATRICK ST OTTAWA K1N 5K6 ON CA ON | NE | 234.43 | 64 |
| PIONEER ENERGY MANAGEMENT INC | 355 ST PATRICK ST OTTAWA K1N 5K6 ON CA ON | NE | 234.43 | 64 |

## GEN - Ontario Regulation 347 Waste Generators Summary

A search of the GEN database, dated 1986-Nov 30, 2021 has found that there are 125 GEN site(s) within approximately 0.25 kilometers of the project property.

| Equal/Higher Elevation | Address | Direction | Distance (m) | Map Key |
|---|---|---|---|---|
| CITY OF OTTAWA | 141 Clarence Stree Ottawa ON K1N 1B7 | SW | 67.05 | 7 |
| CITY OF OTTAWA | 141 Clarence Street Ottawa ON | SW | 67.05 | 7 |
| CITY OF OTTAWA | 141 Clarence Street Ottawa ON | SW | 67.05 | 7 |
| CITY OF OTTAWA | 141 Clarence Street Ottawa ON | SW | 67.05 | 7 |
| City of Ottawa | 141 Clarence Street Ottawa ON | SW | 67.05 | 7 |
| City of Ottawa | 141 Clarence Street Ottawa ON K1N 7E5 | SW | 67.05 | 7 |
| City of Ottawa | 141 Clarence Street Ottawa ON K1N 7E5 | SW | 67.05 | 7 |

| Equal/Higher Elevation | Address | Direction | Distance (m) | Map Key |
|---|---|---|---|---|
| City of Ottawa | 141 Clarence Street<br>Ottawa ON K1N 7E5 | SW | 67.05 | 7 |
| City of Ottawa Parks, Bldg & Grounds Services Branch | 141 Clarence Street<br>Ottawa ON K1N 7E5 | SW | 67.05 | 7 |
| City of Ottawa Parks, Bldg & Grounds Services Branch | 141 Clarence Street<br>Ottawa ON K1N 7E5 | SW | 67.05 | 7 |
| Badger Daylighting | 141 Clarence St<br>Ottawa ON K1N 5P9 | SW | 67.05 | 7 |
| City of Ottawa Parks, Bldg & Grounds Services Branch | 141 Clarence Street<br>Ottawa ON K1N 7E5 | SW | 67.05 | 7 |
| Canadian National Institute of Health | 303 Dalhousie Street<br>Ottawa ON K1N7E8 | SSW | 127.03 | 18 |
| Canadian National Institute of Health | 303 Dalhousie Street<br>Ottawa ON K1N7E8 | SSW | 127.03 | 18 |
| SPIC & SPAN-VALETOR-CASH CLEANERS | 286 DALHOUSE STREET C/O 1764 WOODWARD DRIVE<br>OTTAWA ON K2C 0P8 | SW | 137.67 | 26 |
| MARKET (SEE & USE ON1349900) | 286 DALHOUSE STREET<br>OTTAWA ON K1N 7E6 | SW | 137.67 | 26 |
| MARKET (SEE & USE ON1349900) 26-412 | 286 DALHOUSE STREET<br>OTTAWA ON K1N 7E6 | SW | 137.67 | 26 |
| MARKET CLEANERS LTD. | 286 DALHOUSIE STREET<br>OTTAWA ON K1N 7E6 | SW | 137.67 | 26 |
| MARKET CLEANERS LTD. 26-412 | 286 DALHOUSIE STREET<br>OTTAWA ON K1N 7E6 | SW | 137.67 | 26 |

| Equal/Higher Elevation | Address | Direction | Distance (m) | Map Key |
|---|---|---|---|---|
| MARKET CLEANERS LTD | 286 DALHOUSIE STREET<br>OTTAWA ON K1N 7E6 | SW | 137.67 | 26 |
| MARKET CLEANERS LTD. | 286 DALHOUSIE STREET<br>OTTAWA ON K1N 7E6 | SW | 137.67 | 26 |
| MARKET CLEANERS LTD. | 286 DALHOUSIE STREET<br>OTTAWA ON K1N 7E6 | SW | 137.67 | 26 |
| MARKET CLEANERS LTD. | 286 DALHOUSIE STREET<br>OTTAWA ON K1N 7E6 | SW | 137.67 | 26 |
| MARKET CLEANERS LTD. | 286 DALHOUSIE STREET<br>OTTAWA ON K1N 7E6 | SW | 137.67 | 26 |
| MARKET CLEANERS LTD. | 286 DALHOUSIE STREET<br>OTTAWA ON | SW | 137.67 | 26 |
| MARKET CLEANERS LTD. | 286 DALHOUSIE STREET<br>OTTAWA ON K1N 7E6 | SW | 137.67 | 26 |
| MARKET CLEANERS LTD. | 286 DALHOUSIE STREET<br>OTTAWA ON K1N 7E6 | SW | 137.67 | 26 |
| MARKET CLEANERS LTD. | 286 DALHOUSIE STREET<br>OTTAWA ON K1N 7E6 | SW | 137.67 | 26 |
| MARKET CLEANERS LTD. | 286 DALHOUSIE STREET<br>OTTAWA ON K1N 7E6 | SW | 137.67 | 26 |
| MARKET CLEANERS LTD. | 286 DALHOUSIE STREET<br>OTTAWA ON K1N 7E6 | SW | 137.67 | 26 |

| Equal/Higher Elevation | Address | Direction | Distance (m) | Map Key |
|---|---|---|---|---|
| MARKET CLEANERS LTD. | 286 DALHOUSIE STREET<br>OTTAWA ON K1N 7E6 | SW | 137.67 | 26 |
| SPIC & SPAN-VALETOR-CASH CLEANERS | 309 DALHOUSE STREET C/O 1764 WOODWARD DRIVE<br>OTTAWA ON K2C 0P8 | SSW | 152.28 | 33 |
| SPIC & SPAN-VALETOR-CASH CLEANERS 35-136 | 309 DALHOUSE STREET C/O 1764 WOODWARD DRIVE<br>OTTAWA ON K2C 0P8 | SSW | 152.28 | 33 |
| DESJARDINS PHARMACY LIMITED | 298 DALHOUSIE STREET<br>OTTAWA ON K1N 7E7 | SW | 167.67 | 38 |
| Pharmacie Desjardins Ltd. | 298 Dalhousie Street<br>Ottawa ON K1N 7E7 | SW | 167.67 | 38 |
| J. L. Mulley Pharmacy Inc. | 298 DALHOUSIE STREET<br>OTTAWA ON K1N 7E7 | SW | 167.67 | 38 |
| J. L. Mulley Pharmacy Inc. | 298 DALHOUSIE STREET<br>OTTAWA ON K1N 7E7 | SW | 167.67 | 38 |
| J. L. Mulley Pharmacy Inc. | 298 DALHOUSIE STREET<br>OTTAWA ON K1N 7E7 | SW | 167.67 | 38 |
| J. L. Mulley Pharmacy Inc. | 298 DALHOUSIE STREET<br>OTTAWA ON K1N 7E7 | SW | 167.67 | 38 |
| J. L. Mulley Pharmacy Inc. | 298 DALHOUSIE STREET<br>OTTAWA ON K1N 7E7 | SW | 167.67 | 38 |
| Apollo Property Management | 134 York Street<br>Ottawa ON K1N 1K8 | SE | 194.31 | 44 |
| AVELON MEWS LTD. | 325 DALHOUSIE ST.<br>OTTAWA ON K1N 7G2 | S | 221.02 | 57 |

| Equal/Higher Elevation | Address | Direction | Distance (m) | Map Key |
|---|---|---|---|---|
| Regency hair centre | 325 Dalhousie<br>Ottawa ON K1N 7G2 | S | 221.02 | 57 |
| Regency hair centre | 325 Dalhousie<br>Ottawa ON K1N 7G2 | S | 221.02 | 57 |
| PRIESTLY DEMOLITION INC. | 325 DALHOUSIE STREET<br>OTTAWA ON | S | 221.02 | 57 |
| Claridge Homes | 325 Dalhousie Street<br>Ottawa ON K1N7G1 | S | 221.02 | 57 |
| Market Square Inn Limited Partnership | 350 Dalhousie<br>Ottawa ON | S | 237.06 | 65 |
| Market Square Inn Limited Partnership | 350 Dalhousie<br>Ottawa ON | S | 237.06 | 65 |
| Market Square Inn Limited Partnership | 350 Dalhousie<br>Ottawa ON K1N 7E9 | S | 237.06 | 65 |
| Market Square Inn Limited Partnership | 350 Dalhousie<br>Ottawa ON K1N 7E9 | S | 237.06 | 65 |
| SALVATION ARMY, THE | 171 GEORGE ST.<br>OTTAWA ON K1N 5W5 | SE | 246.57 | 69 |
| SALVATION ARMY, THE 35-445 | 171 GEORGE ST.<br>OTTAWA ON K1N 5W5 | SE | 246.57 | 69 |
| The Salvation Army Booth Centre | 171 George Street<br>Ottawa ON K1N 5W5 | SE | 246.57 | 69 |

| Equal/Higher Elevation | Address | Direction | Distance (m) | Map Key |
|---|---|---|---|---|
| Salvation Army of Canada | 171 George street<br>Ottawa ON K1Z 8K9 | SE | 246.57 | 69 |
| Salvation Army of Canada | 171 George street<br>Ottawa ON K1Z 8K9 | SE | 246.57 | 69 |
| Salvation Army of Canada Ottawa Booth centre | 171 George street<br>Ottawa ON K1Z 8K9 | SE | 246.57 | 69 |
| Salvation Army of Canada Ottawa Booth centre | 171 George street<br>Ottawa ON K1Z 8K9 | SE | 246.57 | 69 |
| Salvation Army of Canada Ottawa Booth centre | 171 George street<br>Ottawa ON K1Z 8K9 | SE | 246.57 | 69 |

| Lower Elevation | Address | Direction | Distance (m) | Map Key |
|---|---|---|---|---|
| Cityview Rental Services | 180 Murray Street<br>Ottawa ON K1N 5M8 | ENE | 21.18 | 1 |
| Capital Elevator Ltd. | 159 Murray St<br>Ottawa ON K1N 5M7 | WNW | 45.98 | 2 |
| City of Ottawa, Public Health | 179 Clarence Street<br>Ottawa ON K1N 5P7 | E | 56.43 | 3 |
| City of Ottawa, Public Health | 179 Clarence Street<br>Ottawa ON K1N 5P7 | E | 56.43 | 3 |
| City of Ottawa, Public Health | 179 Clarence Street<br>Ottawa ON K1N 5P7 | E | 56.43 | 3 |
| City of Ottawa, Public Health Clinical Programs (Sexual Health Center) | 179 Clarence Street<br>Ottawa ON K1N 5P7 | E | 56.43 | 3 |

| | | | | |
|---|---|---|---|---|
| City of Ottawa, Public Health Clinical Programs (Sexual Health Center) | 179 Clarence Street<br>Ottawa ON K1N 5P7 | E | 56.43 | 3 |
| City of Ottawa, Public Health Clinical Programs (Sexual Health Center) | 179 Clarence Street<br>Ottawa ON K1N 5P7 | E | 56.43 | 3 |
| Ottawa Community Housing Corp. | 312 Cumberland<br>Ottawa ON K1N 1B3 | E | 82.79 | 9 |
| G - N TAXI LIMITED | 305 CUMBERLAND STREET,<br>OTTAWA, ON K1N 7J1 | ENE | 100.70 | 12 |
| G - N TAXI LIMITED | 305 CUMBERLAND STREET<br>OTTAWA ON K1N 7J1 | ENE | 100.70 | 12 |
| G - N (OUT OF BUS) 16-202 | 305 CUMBERLAND STREET<br>OTTAWA ON K1N 7J1 | ENE | 100.70 | 12 |
| G - N TAXI LIMITED 16-202 | 305 CUMBERLAND STREET<br>OTTAWA ON K1N 7J1 | ENE | 100.70 | 12 |
| HepCURE Inc | 332 Cumberland Street<br>Ottawa ON K1N 7J2 | ESE | 125.13 | 17 |
| LA BOUTIQUE DU NETTOYEUR | 261 ST-PATRICK<br>OTTAWA ON K1N 5K4 | WNW | 130.31 | 19 |
| BROWNS CLEANERS AND TAILORS LTD. | 261 ST. PATRICK ST.<br>OTTAWA ON K1N 5K4 | WNW | 130.31 | 19 |
| BROWNS CLEANERS AND TAILORS LTD. | 261 ST. PATRICK ST.<br>OTTAWA ON K1N 5K4 | WNW | 130.31 | 19 |
| BROWNS CLEANERS AND TAILORS LTD. | 261 ST. PATRICK ST.<br>OTTAWA ON K1N 5K4 | WNW | 130.31 | 19 |
| 2221092 Ontario Ltd | 261 Saint Patrick Street<br>Ottawa ON K1N 5K4 | WNW | 130.31 | 19 |

| | | | | |
|---|---|---|---|---|
| 2221092 Ontario Ltd | 261 Saint Patrick Street<br>Ottawa ON K1N 5K4 | WNW | 130.31 | 19 |
| Mallika International Limited | 261,St. Patrick Street<br>Ottawa ON K1N 5K4 | WNW | 130.31 | 19 |
| Mallika International Limited | 261,St. Patrick Street<br>Ottawa ON K1N 5K4 | WNW | 130.31 | 19 |
| Mallika International Limited | 261,St. Patrick Street<br>Ottawa ON | WNW | 130.31 | 19 |
| Mallika International Limited | 261,St. Patrick Street<br>Ottawa ON K1N5K4 | WNW | 130.31 | 19 |
| Mallika International Limited | 261,St. Patrick Street<br>Ottawa ON K1N5K4 | WNW | 130.31 | 19 |
| PHARMACIE BRISSON LTEE | 270 DALHOUSIE STREET<br>OTTAWA ON K1N 7E4 | WSW | 134.63 | 23 |
| Pharmacie Brisson Pharmacy Limited | 270 Dalhousie street<br>Ottawa ON K1N7E4 | WSW | 134.63 | 23 |
| RACINE ROBERT & GAUTHIER | 259 ST. PATRICK<br>OTTAWA ON K1N 5K4 | WNW | 139.82 | 27 |
| RACINE ROBERT & GAUTHIER 44-276 | 259 ST. PATRICK<br>OTTAWA ON K1N 5K4 | WNW | 139.82 | 27 |
| RACINE, ROBERT & GAUTHIER | 259 ST. PATRICK<br>OTTAWA ON K1N 5K4 | WNW | 139.82 | 27 |
| Service Corporation International Canada | 259 St. Patrick Street<br>Ottawa ON K1N 5K4 | WNW | 139.82 | 27 |

| | | | | |
|---|---|---|---|---|
| Service Corporation International Canada | 259 St. Patrick Street<br>Ottawa ON | WNW | 139.82 | 27 |
| Service Corporation International Canada | 259 St. Patrick Street<br>Ottawa ON | WNW | 139.82 | 27 |
| Service Corporation International | 259 St Patrick Street<br>Ottawa ON K1N 5K4 | WNW | 139.82 | 27 |
| Service Corporation International | 259 St Patrick Street<br>Ottawa ON K1N 5K4 | WNW | 139.82 | 27 |
| Service Corporation International | 259 St Patrick Street<br>Ottawa ON K1N 5K4 | WNW | 139.82 | 27 |
| Service Corporation International | 259 St Patrick Street<br>Ottawa ON | WNW | 139.82 | 27 |
| Service Corporation International | 259 St Patrick Street<br>Ottawa ON K1N5K4 | WNW | 139.82 | 27 |
| Service Corporation International | 259 St Patrick Street<br>Ottawa ON K1N5K4 | WNW | 139.82 | 27 |
| Service Corporation International | 259 St Patrick Street<br>Ottawa ON K1N5K4 | WNW | 139.82 | 27 |
| Service Corporation International | 259 St Patrick Street<br>Ottawa ON K1N5K4 | WNW | 139.82 | 27 |
| Service Corporation International | 259 St Patrick Street<br>Ottawa ON K1N5K4 | WNW | 139.82 | 27 |
| Domeron Inc. | 333-335 Cumberland Avenue<br>Ottawa ON K1N 7J3 | E | 143.18 | 29 |

| | | | | |
|---|---|---|---|---|
| LivingEasy Homes Inc. | 333-335 Cumberland ave<br>Ottawa ON K1N 7J3 | E | 143.18 | 29 |
| LABCARE INC. | 260 DALHOUSE STREET<br>OTTAWA ON K1N 2E4 | W | 151.40 | 32 |
| LABCARE INC. | 260 DALHOUSIE STREET<br>OTTAWA ON K1N 2E4 | W | 151.40 | 32 |
| CANADIAN MEDICAL LABORATORIES LIMITED | 260 DALHOUSIE STREET<br>OTTAWA ON K1N 7E4 | W | 151.40 | 32 |
| ORLEANS RADIOLOGY SERVICES LIMITED | PATRICK RDLGY. 260 DALHOUSIE ST.SUIT205 OTTAWA, C/O 2555 ST. JOSEPH BLVD.<br>ORLEANS ON K1N 7E4 | W | 151.40 | 32 |
| ORLEANS RADIOLOGY SERVICES LIMITED29-203 | PATRICK RDLGY. 260 DALHOUSIE ST.SUIT205 OTTAWA, C/O 2555 ST. JOSEPH BLVD.<br>ORLEANS ON K1N 7E4 | W | 151.40 | 32 |
| Dr Roland Leger & Dr Michele Lariviere | 260 Dalhousie, suite 208<br>Ottawa ON K1N7G2 | W | 151.40 | 32 |
| Dr Roland Leger & Dr Michele Lariviere | 260 Dalhousie, suite 208<br>Ottawa ON K1N7G2 | W | 151.40 | 32 |
| Dr Roland Leger & Dr Michele Lariviere | 260 Dalhousie, suite 208<br>Ottawa ON K1N7G2 | W | 151.40 | 32 |
| Dr Roland Leger & Dr Michele Lariviere | 260 Dalhousie, suite 208<br>Ottawa ON K1N7G2 | W | 151.40 | 32 |
| Dr Roland Leger & Dr Michele Lariviere | 260 Dalhousie, suite 208<br>Ottawa ON K1N7G2 | W | 151.40 | 32 |
| CONSEIL DES ECOLES CATHOLIQUES DE LANGUE | ROUTHIER SCHOOL 172 GUIGUES STREET<br>OTTAWA ON K1N 5H9 | NNW | 165.07 | 37 |

| | | | | |
|---|---|---|---|---|
| Shepherds of good hope | 256 King Edward<br>ottawa ON K1N 7M1 | ENE | 183.28 | 42 |
| We Care Home Health Services | 256 King Edward Avenue<br>Ottawa ON K1N 7M1 | ENE | 183.28 | 42 |
| We Care Home Health Services | 256 King Edward Avenue<br>Ottawa ON K1N 7M1 | ENE | 183.28 | 42 |
| CBI Home Health formerly We Care Home Health | 256 King Edward Avenue<br>Ottawa ON K1N 7M1 | ENE | 183.28 | 42 |
| CBI Home Health formerly We Care Home Health | 256 King Edward Avenue<br>Ottawa ON K1N 7M1 | ENE | 183.28 | 42 |
| Shepherds of Good Hope | 256 King Edward St<br>Ottawa ON K1N5M9 | ENE | 183.28 | 42 |
| CBI Home Health formerly We Care Home Health | 256 King Edward Avenue<br>Ottawa ON K1N 7M1 | ENE | 183.28 | 42 |
| Shepherds of Good Hope | 256 King Edward St<br>Ottawa ON K1N5M9 | ENE | 183.28 | 42 |
| Ottawa Community Housing | 380 Cumberland Street<br>Ottawa ON K1N 1J8 | SE | 241.80 | 67 |
| Regional Elevator | 380 Cumberland<br>Ottawa ON K1S 0S8 | SE | 241.80 | 67 |
| Jemcor Elevating Inc - 380 | 380 Cumberland St<br>Ottawa ON K1N 9P3 | SE | 241.80 | 67 |

## HINC - TSSA Historic Incidents

A search of the HINC database, dated 2006-June 2009* has found that there are 3 HINC site(s) within approximately 0.25 kilometers of the project property.

| Lower Elevation | Address | Direction | Distance (m) | Map Key |
|---|---|---|---|---|
| | INTERSECTION OF CUMBERLAND STREET & YORK STREET OTTAWA ON | ESE | 161.99 | 36 |
| | 360 ST. PATRICK STREET OTTAWA ON K1N 5K7 | NE | 203.55 | 49 |
| | 208 KING EDWARD AVENUE OTTAWA ON K1N 7L7 | NNE | 249.21 | 72 |

## INC - Fuel Oil Spills and Leaks

A search of the INC database, dated Feb 28, 2022 has found that there are 2 INC site(s) within approximately 0.25 kilometers of the project property.

| Equal/Higher Elevation | Address | Direction | Distance (m) | Map Key |
|---|---|---|---|---|
| | 85 Clarence Street, Ottawa, Sygon ON | WSW | 226.45 | 58 |

| Lower Elevation | Address | Direction | Distance (m) | Map Key |
|---|---|---|---|---|
| | 302 CUMBERLAND STREET, OTTAWA ON | ENE | 66.24 | 6 |

## NPCB - National PCB Inventory

A search of the NPCB database, dated 1988-2008* has found that there are 2 NPCB site(s) within approximately 0.25 kilometers of the project property.

| Equal/Higher Elevation | Address | Direction | Distance (m) | Map Key |
|---|---|---|---|---|
| CHEZ FM | 126 YORK STREET OTTAWA ON K1N 5T5 | SSE | 183.91 | 43 |
| CHEZ FM | 126 YORK STREET YORK STREET OTTAWA ON K1N 5T5 | SSE | 183.91 | 43 |

## PRT - Private and Retail Fuel Storage Tanks

A search of the PRT database, dated 1989-1996* has found that there are 5 PRT site(s) within approximately 0.25 kilometers of the

project property.

| Lower Elevation | Address | Direction | Distance (m) | Map Key |
|---|---|---|---|---|
| | 305 CUMBERLAND ST.<br>OTTAWA ON | ENE | 100.70 | 12 |
| G N TAXI LTD | 305 CUMBERLAND ST<br>OTTAWA ON K1N7J1 | ENE | 100.70 | 12 |
| EAST WAY TAXI 727825 ONT LTD | 257 CUMBERLAND ST<br>OTTAWA ON K1N8W6 | N | 169.70 | 40 |
| EAST WAY TAXI 727825 ONT LTD | 257 CUMBERLAND ST<br>OTTAWA ON K1N8W6 | N | 169.70 | 40 |
| SUNOCO INC - THROUGH AGENT PIONEER PETROLEUMS MANA | 355 ST PATRICK ST<br>OTTAWA ON K1N5K6 | NE | 234.29 | 63 |

## PTTW - Permit to Take Water

A search of the PTTW database, dated 1994 - Mar 31, 2022 has found that there are 1 PTTW site(s) within approximately 0.25 kilometers of the project property.

| Lower Elevation | Address | Direction | Distance (m) | Map Key |
|---|---|---|---|---|
| Urban Capital (York) Inc. | 180 York Street, Ottawa CITY OF OTTAWA<br>ON | ESE | 211.57 | 50 |

## RSC - Record of Site Condition

A search of the RSC database, dated 1997-Sept 2001, Oct 2004-Mar 2022 has found that there are 2 RSC site(s) within approximately 0.25 kilometers of the project property.

| Equal/Higher Elevation | Address | Direction | Distance (m) | Map Key |
|---|---|---|---|---|
| CLARIDGE HOMES (325 DALHOUSIE) INC. | 325 DALHOUSIE STREET, OTTAWA, ON K1N 7G1<br>Ottawa ON | S | 221.02 | 57 |

| Lower Elevation | Address | Direction | Distance (m) | Map Key |
|---|---|---|---|---|
| | 257 Cumberland St<br>Ottawa ON K1N 8W6 | N | 169.70 | 40 |

## RST - Retail Fuel Storage Tanks

A search of the RST database, dated 1999-Sep 30, 2021 has found that there are 1 RST site(s) within approximately 0.25 kilometers of the project property.

| Lower Elevation | Address | Direction | Distance (m) | Map Key |
|---|---|---|---|---|
| OIL CHANGERS | 360 ST PATRICK ST<br>OTTAWA ON K1N 5K7 | NE | 203.55 | 49 |

## SCT - Scott's Manufacturing Directory

A search of the SCT database, dated 1992-Mar 2011* has found that there are 22 SCT site(s) within approximately 0.25 kilometers of the project property.

| Equal/Higher Elevation | Address | Direction | Distance (m) | Map Key |
|---|---|---|---|---|
| Dubé Marcel | 164 Clarence St<br>Ottawa ON K1N 5P8 | SSE | 89.85 | 10 |
| DNA13 Inc. | 283 Dalhousie St Suite 300<br>Ottawa ON K1N 7E5 | WSW | 109.81 | 14 |
| Tea Party | 119 York St Unit 1<br>Ottawa ON K1N 5T4 | S | 135.62 | 25 |
| Animal Nutrition Assn Cda | 109 Murray St Unit 2<br>Ottawa ON K1N 5M5 | WSW | 174.57 | 41 |
| VMI Medical Inc. | 126 York St Floor 4<br>Ottawa ON K1N 5T5 | SSE | 183.91 | 43 |
| Aviation Publishers Co. Ltd. | 126 York St Unit B11<br>Ottawa ON K1N 5T5 | SSE | 183.91 | 43 |
| Magmic Games Inc. | 126 York St Floor 4<br>Ottawa ON K1N 5T5 | SSE | 183.91 | 43 |

| Lower Elevation | Address | Direction | Distance (m) | Map Key |
|---|---|---|---|---|
| IDEAL STAMPS | 260 ST PATRICK ST<br>OTTAWA ON K1N 5K5 | WNW | 96.45 | 11 |
| COMPUTER PAPER (THE) | 303-260 ST PATRICK ST<br>OTTAWA ON K1N 5K5 | WNW | 96.45 | 11 |
| Maison Antoine & Taillefer | 201-260 St. Patrick St<br>Ottawa ON K1N 5K5 | WNW | 96.45 | 11 |
| The Computer Paper Inc. | 260 St Patrick St Suite 303<br>Ottawa ON K1N 5K5 | WNW | 96.45 | 11 |
| THE COMPUTER PAPER | 260 St Patrick St Suite 303<br>Ottawa ON K1N 5K5 | WNW | 96.45 | 11 |
| Spade Media Inc. | 267 Dalhousie St Suite 2<br>Ottawa ON K1N 7E3 | W | 112.38 | 16 |
| Les Éditions du Vermillion | 305 St Patrick St<br>Ottawa ON K1N 5K4 | NNW | 132.22 | 20 |
| Les Éditions du Vermilion | 305 rue St Patrick<br>Ottawa ON K1N 5K4 | NNW | 132.22 | 20 |
| Dive Tech | 305 St Patrick St<br>Ottawa ON K1N 5K4 | NNW | 132.22 | 20 |
| Les Éditions du Vermillon Inc. | 305 St. Patrick St<br>Ottawa ON K1N 5K4 | NNW | 132.24 | 21 |
| MARIGOLD JEWELLERS | 266 DALHOUSIE ST<br>OTTAWA ON K1N 7E4 | WSW | 134.63 | 23 |
| Marigold Design Studio Ltd. | 266 Dalhousie St<br>Ottawa ON K1N 7E4 | WSW | 134.63 | 23 |

| | | | | |
|---|---|---|---|---|
| Regroupement des Éditeurs | 265 St. Patrick St Unit B<br>Ottawa ON K1N 5K4 | WNW | 141.48 | 28 |
| Les Éditions David Inc. | 335B Cumberland St<br>Ottawa ON K1N 7J3 | E | 143.18 | 29 |
| DALHOUSIE CANDIES & GIFTS | 258 DALHOUSIE ST<br>OTTAWA ON K1N 7E4 | W | 154.56 | 34 |

## SPL - Ontario Spills

A search of the SPL database, dated 1988-Sep 2020; Dec 2020-Mar 2021 has found that there are 16 SPL site(s) within approximately 0.25 kilometers of the project property.

| Equal/Higher Elevation | Address | Direction | Distance (m) | Map Key |
|---|---|---|---|---|
| PDCL<UNOFFICIAL> | 101 York St.<br>Ottawa ON | SSW | 169.01 | 39 |
| | 325 Dalhousie St CP 717<br>Ottawa ON K1P 5P8 | S | 221.02 | 57 |
| HLS Linen Services<UNOFFICIAL> | 325 Dalhousie St.<br>Ottawa ON | S | 221.02 | 57 |
| Clean Water Works Inc. | 350 Dalhousie St.<br>Ottawa ON | S | 237.06 | 65 |
| PRIVATE OWNER | LOW RATE PUBLIC PARKING LOT AT 85 MURRAY ST. MOTOR VEHICLE (OPERATING FLUID)<br>OTTAWA CITY ON K1N 5M5 | WSW | 247.17 | 71 |

| Lower Elevation | Address | Direction | Distance (m) | Map Key |
|---|---|---|---|---|
| Mark Mikhael | 308 Cumberland St<br>Ottawa ON K1N 7H9 | ENE | 63.43 | 4 |
| Mark Mikehale<UNOFFICIAL> | 310 Cumberland Street<br>Ottawa ON K1N 7H9 | E | 64.84 | 5 |

| | | | | |
|---|---|---|---|---|
| Societe de Transport de L'Outaouais | Murray and Cumberland<br>Ottawa ON | NE | 82.63 | 8 |
| | 259 St Patrick St<br>Ottawa ON | WNW | 139.82 | 27 |
| Enbridge Gas Distribution Inc. | York & Cumberland<br>Ottawa ON | ESE | 161.99 | 36 |
| Sylvain Mathot, operating as Oil Changers<UNOFFICIAL> | 360 St. Patrick Street<br>Ottawa ON K1N 5K7 | NE | 203.55 | 49 |
| S.21<UNOFFICIAL> | 157 GUIGUES AVENUE<UNOFFICIAL><br>Ottawa ON K1N 5J1 | NW | 215.98 | 52 |
| 360Lofts Inc.<UNOFFICIAL> | 358 Cumerland St<br>Ottawa ON | ESE | 217.21 | 54 |
| | 347 St. Patrick's ROAD<UNOFFICIAL><br>Ottawa ON | NNE | 220.01 | 55 |
| TRANSPORT TRUCK | KINGEDWARD STREET & CLARENCE ST. MOTOR VEHICLE (OPERATING FLUID)<br>OTTAWA CITY ON | E | 228.51 | 59 |
| City of Ottawa | King Edward Ave and Murray St<br>Ottawa ON | ENE | 245.79 | 68 |

## WWIS - Water Well Information System

A search of the WWIS database, dated Sep 30, 2021 has found that there are 10 WWIS site(s) within approximately 0.25 kilometers of the project property.

| Equal/Higher Elevation | Address | Direction | Distance (m) | Map Key |
|---|---|---|---|---|
| | 272 DALHOUSE STREET<br>OTTAWA ON<br><br>***Well ID:*** 7243416 | WSW | 148.29 | 31 |

| Equal/Higher Elevation | Address | Direction | Distance (m) | Map Key |
|---|---|---|---|---|
| | 325 DALHOUSIE ST<br>OTTAWA ON<br>***Well ID:*** 7186511 | S | 228.86 | 60 |
| | 325 DALHOUSIE ST<br>OTTAWA ON<br>***Well ID:*** 7186512 | S | 233.95 | 62 |

| Lower Elevation | Address | Direction | Distance (m) | Map Key |
|---|---|---|---|---|
| | ST. PATRICK CUMBERLAND ST. S<br>OTTAWA ON<br>***Well ID:*** 7215436 | N | 133.38 | 22 |
| | 216 MURRAY<br>OTTAWA ON<br>***Well ID:*** 7305786 | ENE | 135.54 | 24 |
| | 216 MURRAY ST<br>OTTAWA ON<br>***Well ID:*** 7305787 | ENE | 145.60 | 30 |
| | 207 & 209 GUIGUES AVE.<br>OTTAWA ON<br>***Well ID:*** 7154142 | N | 216.09 | 53 |
| | 209 GUIGUES AVENUE<br>Ottawa ON<br>***Well ID:*** 7269079 | N | 220.55 | 56 |
| | 380 cumberland st.<br>Ottawa ON<br>***Well ID:*** 7354064 | SE | 238.62 | 66 |
| | 209 GUIGUES AVENUE<br>Ottawa ON<br>***Well ID:*** 7269080 | N | 246.71 | 70 |

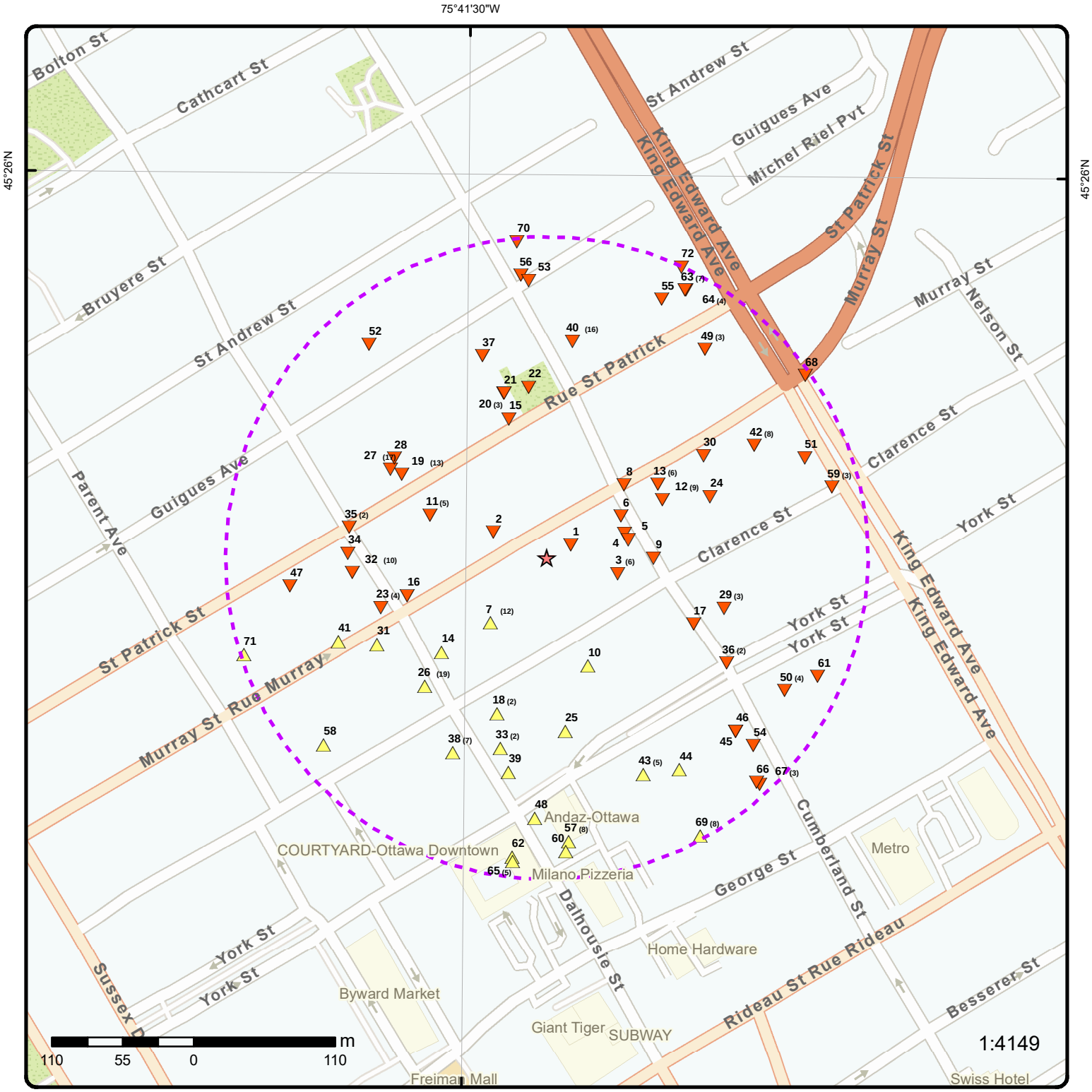


# Map: 0.25 Kilometer Radius

Order Number: 22042000304

Address: 168-174 Murray Street, Ottawa, ON

- Project Property
- Buffer Outline
- Eris Sites with Higher Elevation
- Eris Sites with Same Elevation
- Eris Sites with Lower Elevation
- Eris Sites with Unknown Elevation
- Freeways; Highways
- Traffic Circle; Ramp
- Major Arterial; Minor Arterial
- Local Road
- Service Road; Traffic Circle; Ramp
- Rail
- Beach
- Airport
- Industrial Area
- Military Base
- Aircraft Roads
- Native Reservation
- Hospital
- Shopping & Sports Area
- University/College
- Cemetery; Golf Course
- Parkt (National)
- Park (City/County)

**Source:** © 2021 ESRI StreetMap Premium.

© ERIS Information Limited Partnership

75°42'W

45°25'30"N

45°25'30"N

# Aerial

**Year: 2021**

Order Number: 22042000304

**Address: 168-174 Murray Street, Ottawa, ON**

**Source:** ESRI World Imagery

© ERIS Information Limited Partnership

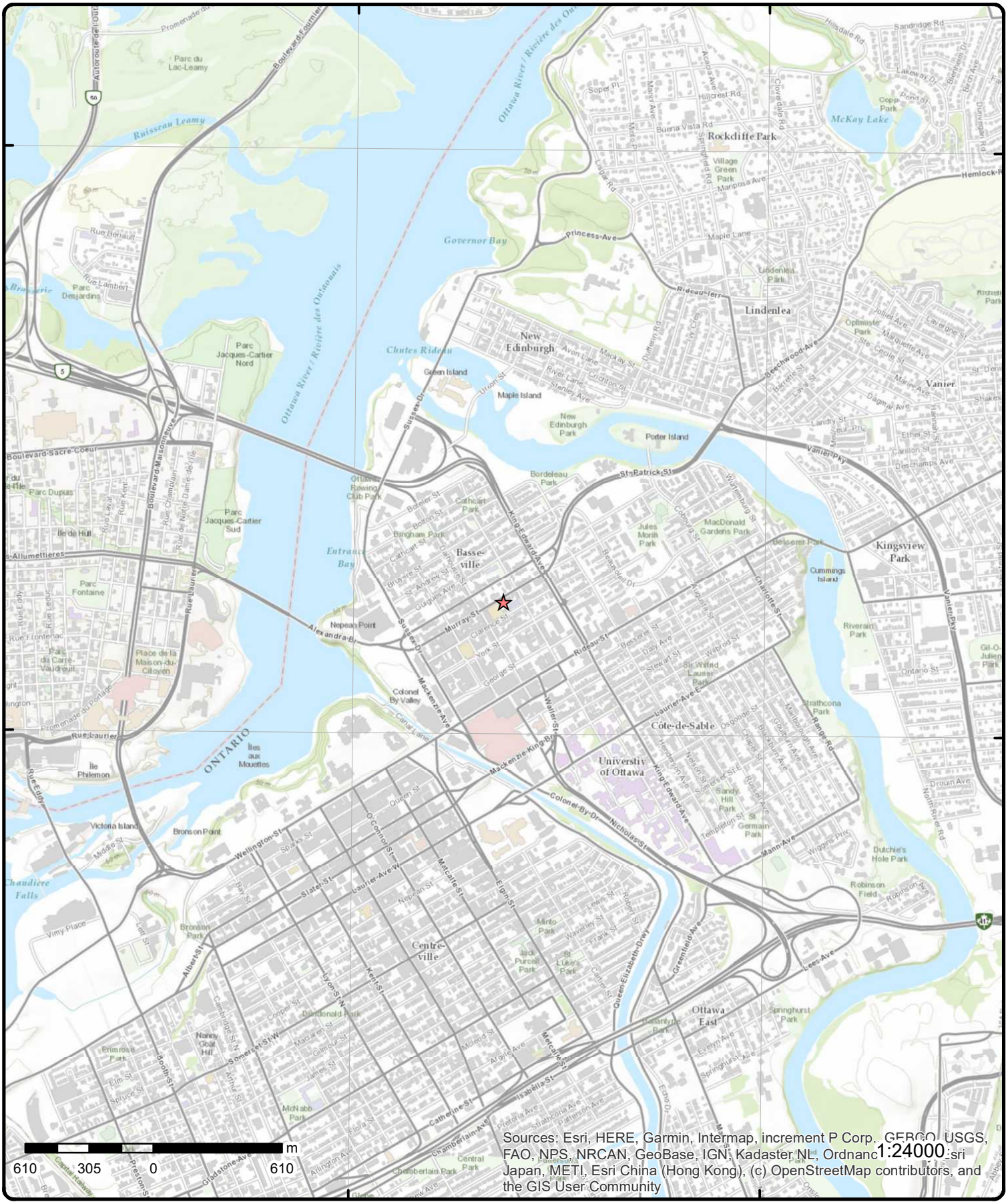


# Topographic Map

Order Number: 22042000304

**Address: 168-174 Murray Street, ON**

**Source:** ESRI World Topographic Map

© ERIS Information Limited Partnership

# Detail Report

| Map Key | Number of Records | Direction/ Distance (m) | Elev/Diff (m) | Site | DB |
|---|---|---|---|---|---|
| 1 | 1 of 1 | ENE/21.2 | 61.8 / -0.79 | Cityview Rental Services<br>180 Murray Street<br>Ottawa ON K1N 5M8 | GEN |

| | | | |
|---|---|---|---|
| **Generator No:** | ON7688117 | **Status:** | |
| **SIC Code:** | 531111 | **Co Admin:** | |
| **SIC Description:** | Lessors of Residential Buildings and Dwellings (except Social Housing Projects) | **Choice of Contact:** | |
| **Approval Years:** | 07,08 | **Phone No Admin:** | |
| **PO Box No:** | | **Contam. Facility:** | |
| **Country:** | | **MHSW Facility:** | |

**Detail(s)**

| | |
|---|---|
| **Waste Class:** | 145 |
| **Waste Class Desc:** | PAINT/PIGMENT/COATING RESIDUES |

| | | | | | |
|---|---|---|---|---|---|
| 2 | 1 of 1 | WNW/46.0 | 61.8 / -0.79 | Capital Elevator Ltd.<br>159 Murray St<br>Ottawa ON K1N 5M7 | GEN |

| | | | |
|---|---|---|---|
| **Generator No:** | ON3667784 | **Status:** | Registered |
| **SIC Code:** | | **Co Admin:** | |
| **SIC Description:** | | **Choice of Contact:** | |
| **Approval Years:** | As of Nov 2021 | **Phone No Admin:** | |
| **PO Box No:** | | **Contam. Facility:** | |
| **Country:** | Canada | **MHSW Facility:** | |

**Detail(s)**

| | |
|---|---|
| **Waste Class:** | 252 L |
| **Waste Class Desc:** | Waste crankcase oils and lubricants |

| | | | | | |
|---|---|---|---|---|---|
| 3 | 1 of 6 | E/56.4 | 61.9 / -0.75 | City of Ottawa, Public Health<br>179 Clarence Street<br>Ottawa ON K1N 5P7 | GEN |

| | | | |
|---|---|---|---|
| **Generator No:** | ON3786043 | **Status:** | |
| **SIC Code:** | 621494, 621499 | **Co Admin:** | Ashley Levasseur |
| **SIC Description:** | 621494, ALL OTHER OUT-PATIENT CARE CENTRES | **Choice of Contact:** | CO_OFFICIAL |
| **Approval Years:** | 2016 | **Phone No Admin:** | 613-580-2424 Ext.12576 |
| **PO Box No:** | | **Contam. Facility:** | No |
| **Country:** | Canada | **MHSW Facility:** | No |

**Detail(s)**

| | |
|---|---|
| **Waste Class:** | 263 |
| **Waste Class Desc:** | ORGANIC LABORATORY CHEMICALS |
| **Waste Class:** | 212 |
| **Waste Class Desc:** | ALIPHATIC SOLVENTS |

| Map Key | Number of Records | Direction/ Distance (m) | Elev/Diff (m) | Site | DB |
|---|---|---|---|---|---|

**3** | **2 of 6** | **E/56.4** | **61.9 / -0.75** | **City of Ottawa, Public Health**
**179 Clarence Street**
**Ottawa ON K1N 5P7** | **GEN**

| | | | |
|---|---|---|---|
| **Generator No:** | ON3786043 | **Status:** | |
| **SIC Code:** | 621494, 621499 | **Co Admin:** | Ashley Levasseur |
| **SIC Description:** | 621494, ALL OTHER OUT-PATIENT CARE CENTRES | **Choice of Contact:** | CO_OFFICIAL |
| **Approval Years:** | 2015 | **Phone No Admin:** | 613-580-2424 Ext.12576 |
| **PO Box No:** | | **Contam. Facility:** | No |
| **Country:** | Canada | **MHSW Facility:** | No |

***Detail(s)***

**Waste Class:** 263
**Waste Class Desc:** ORGANIC LABORATORY CHEMICALS

**Waste Class:** 212
**Waste Class Desc:** ALIPHATIC SOLVENTS

---

**3** | **3 of 6** | **E/56.4** | **61.9 / -0.75** | **City of Ottawa, Public Health**
**179 Clarence Street**
**Ottawa ON K1N 5P7** | **GEN**

| | | | |
|---|---|---|---|
| **Generator No:** | ON3786043 | **Status:** | |
| **SIC Code:** | 621494, 621499 | **Co Admin:** | Ashley Levasseur |
| **SIC Description:** | 621494, ALL OTHER OUT-PATIENT CARE CENTRES | **Choice of Contact:** | CO_OFFICIAL |
| **Approval Years:** | 2014 | **Phone No Admin:** | 613-580-2424 Ext.12576 |
| **PO Box No:** | | **Contam. Facility:** | No |
| **Country:** | Canada | **MHSW Facility:** | No |

***Detail(s)***

**Waste Class:** 263
**Waste Class Desc:** ORGANIC LABORATORY CHEMICALS

---

**3** | **4 of 6** | **E/56.4** | **61.9 / -0.75** | **City of Ottawa, Public Health Clinical Programs (Sexual Health Center)**
**179 Clarence Street**
**Ottawa ON K1N 5P7** | **GEN**

| | | | |
|---|---|---|---|
| **Generator No:** | ON3786043 | **Status:** | Registered |
| **SIC Code:** | | **Co Admin:** | |
| **SIC Description:** | | **Choice of Contact:** | |
| **Approval Years:** | As of Dec 2018 | **Phone No Admin:** | |
| **PO Box No:** | | **Contam. Facility:** | |
| **Country:** | Canada | **MHSW Facility:** | |

***Detail(s)***

**Waste Class:** 212 B
**Waste Class Desc:** Aliphatic solvents and residues

**Waste Class:** 263 L
**Waste Class Desc:** Misc. waste organic chemicals

---

**3** | **5 of 6** | **E/56.4** | **61.9 / -0.75** | **City of Ottawa, Public Health Clinical Programs (Sexual Health Center)** | **GEN**

| Map Key | Number of Records | Direction/ Distance (m) | Elev/Diff (m) | Site | DB |
|---|---|---|---|---|---|
| | | | | 179 Clarence Street<br>Ottawa ON K1N 5P7 | |

| | | | |
|---|---|---|---|
| **Generator No:** | ON3786043 | **Status:** | Registered |
| **SIC Code:** | | **Co Admin:** | |
| **SIC Description:** | | **Choice of Contact:** | |
| **Approval Years:** | As of Jul 2020 | **Phone No Admin:** | |
| **PO Box No:** | | **Contam. Facility:** | |
| **Country:** | Canada | **MHSW Facility:** | |

**Detail(s)**

| | |
|---|---|
| **Waste Class:** | 263 L |
| **Waste Class Desc:** | Misc. waste organic chemicals |
| **Waste Class:** | 212 B |
| **Waste Class Desc:** | Aliphatic solvents and residues |

| | | | | | |
|---|---|---|---|---|---|
| 3 | 6 of 6 | E/56.4 | 61.9 / -0.75 | City of Ottawa, Public Health Clinical Programs<br>(Sexual Health Center)<br>179 Clarence Street<br>Ottawa ON K1N 5P7 | GEN |

| | | | |
|---|---|---|---|
| **Generator No:** | ON3786043 | **Status:** | Registered |
| **SIC Code:** | | **Co Admin:** | |
| **SIC Description:** | | **Choice of Contact:** | |
| **Approval Years:** | As of Nov 2021 | **Phone No Admin:** | |
| **PO Box No:** | | **Contam. Facility:** | |
| **Country:** | Canada | **MHSW Facility:** | |

**Detail(s)**

| | |
|---|---|
| **Waste Class:** | 212 B |
| **Waste Class Desc:** | Aliphatic solvents and residues |
| **Waste Class:** | 263 L |
| **Waste Class Desc:** | Misc. waste organic chemicals |

| | | | | | |
|---|---|---|---|---|---|
| 4 | 1 of 1 | ENE/63.4 | 62.0 / -0.64 | Mark Mikhael<br>308 Cumberland St<br>Ottawa ON K1N 7H9 | SPL |

| | | | |
|---|---|---|---|
| **Ref No:** | 8364-A2VK5C | **Discharger Report:** | |
| **Site No:** | 3450-A3RQEL | **Material Group:** | |
| **Incident Dt:** | 9/24/2015 | **Health/Env Conseq:** | |
| **Year:** | | **Client Type:** | |
| **Incident Cause:** | | **Sector Type:** | Miscellaneous Industrial |
| **Incident Event:** | | **Agency Involved:** | |
| **Contaminant Code:** | 13 | **Nearest Watercourse:** | |
| **Contaminant Name:** | FURNACE OIL | **Site Address:** | 308 Cumberland St |
| **Contaminant Limit 1:** | | **Site District Office:** | |
| **Contam Limit Freq 1:** | | **Site Postal Code:** | K1N 7H9 |
| **Contaminant UN No 1:** | | **Site Region:** | |
| **Environment Impact:** | | **Site Municipality:** | Ottawa |
| **Nature of Impact:** | | **Site Lot:** | |
| **Receiving Medium:** | | **Site Conc:** | |
| **Receiving Env:** | | **Northing:** | NA |
| **MOE Response:** | No | **Easting:** | NA |
| **Dt MOE Arvl on Scn:** | | **Site Geo Ref Accu:** | NA |
| **MOE Reported Dt:** | 10/1/2015 | **Site Map Datum:** | NA |
| **Dt Document Closed:** | | **SAC Action Class:** | TSSA - Fuel Safety Branch - Hydrocarbon Fuel Release/Spill |
| **Incident Reason:** | Operator/Human Error | **Source Type:** | |

| Map Key | Number of Records | Direction/ Distance (m) | Elev/Diff (m) | Site | DB |
|---|---|---|---|---|---|

**Site Name:** 308 Cumberland Street
**Site County/District:**
**Site Geo Ref Meth:** NA
**Incident Summary:** TSSA FSB: furnace oil spill during removal of tank
**Contaminant Qty:** 75 L

---

**5** | **1 of 1** | **E/64.8** | **62.0 / -0.64** | **Mark Mikehale<UNOFFICIAL>**
**310 Cumberland Street**
**Ottawa ON K1N 7H9** | **SPL**

| | | | |
|---|---|---|---|
| **Ref No:** | 3507-A2TQNA | **Discharger Report:** | |
| **Site No:** | NA | **Material Group:** | |
| **Incident Dt:** | 9/29/2015 | **Health/Env Conseq:** | |
| **Year:** | | **Client Type:** | |
| **Incident Cause:** | | **Sector Type:** | Other |
| **Incident Event:** | | **Agency Involved:** | |
| **Contaminant Code:** | 13 | **Nearest Watercourse:** | |
| **Contaminant Name:** | FURNACE OIL | **Site Address:** | 310 Cumberland Street |
| **Contaminant Limit 1:** | | **Site District Office:** | |
| **Contam Limit Freq 1:** | | **Site Postal Code:** | K1N 7H9 |
| **Contaminant UN No 1:** | | **Site Region:** | |
| **Environment Impact:** | | **Site Municipality:** | Ottawa |
| **Nature of Impact:** | | **Site Lot:** | |
| **Receiving Medium:** | | **Site Conc:** | |
| **Receiving Env:** | | **Northing:** | |
| **MOE Response:** | Yes | **Easting:** | |
| **Dt MOE Arvl on Scn:** | 10/1/2015 | **Site Geo Ref Accu:** | |
| **MOE Reported Dt:** | 9/29/2015 | **Site Map Datum:** | |
| **Dt Document Closed:** | | **SAC Action Class:** | Primary Assessment of Spills |
| **Incident Reason:** | Operator/Human Error | **Source Type:** | |

**Site Name:** Sidewalk<UNOFFICIAL>
**Site County/District:**
**Site Geo Ref Meth:**
**Incident Summary:** Cumberland - oil to land
**Contaminant Qty:** 10 L

---

**6** | **1 of 1** | **ENE/66.2** | **60.8 / -1.84** | **302 CUMBERLAND STREET, OTTAWA ON** | **INC**

| | | | |
|---|---|---|---|
| **Incident No:** | 1566258 | **Any Health Impact:** | No |
| **Incident ID:** | | **Any Enviro Impact:** | No |
| **Instance No:** | | **Service Interrupted:** | Yes |
| **Status Code:** | | **Was Prop Damaged:** | Yes |
| **Attribute Category:** | FS-Perform L1 Incident Insp | **Reside App. Type:** | |
| **Context:** | | **Commer App. Type:** | |
| **Date of Occurrence:** | 2015/01/29 00:00:00 | **Indus App. Type:** | |
| **Time of Occurrence:** | NULL | **Institut App. Type:** | |
| **Incident Created On:** | | **Venting Type:** | |
| **Instance Creation Dt:** | | **Vent Conn Mater:** | |
| **Instance Install Dt:** | | **Vent Chimney Mater:** | |
| **Occur Insp Start Date:** | 2015/01/29 00:00:00 | **Pipeline Type:** | |
| **Approx Quant Rel:** | | **Pipeline Involved:** | |
| **Tank Capacity:** | | **Pipe Material:** | |
| **Fuels Occur Type:** | CO Release | **Depth Ground Cover:** | |
| **Fuel Type Involved:** | Natural Gas | **Regulator Location:** | |
| **Enforcement Policy:** | NULL | **Regulator Type:** | |
| **Prc Escalation Req:** | NULL | **Operation Pressure:** | |
| **Tank Material Type:** | | **Liquid Prop Make:** | |
| **Tank Storage Type:** | | **Liquid Prop Model:** | |
| **Tank Location Type:** | | **Liquid Prop Serial No:** | |
| **Pump Flow Rate Cap:** | | **Liquid Prop Notes:** | |
| **Task No:** | 5346233 | **Equipment Type:** | |

| Map Key | Number of Records | Direction/ Distance (m) | Elev/Diff (m) | Site | DB |
|---|---|---|---|---|---|

**Notes:**
**Drainage System:**
**Sub Surface Contam.:**
**Aff Prop Use Water:**
**Contam. Migrated:**
**Contact Natural Env:**
**Equipment Model:**
**Serial No:**
**Cylinder Capacity:**
**Cylinder Cap Units:**
**Cylinder Mat Type:**
**Near Body of Water:**
**Incident Location:** 302 CUMBERLAND STREET, OTTAWA - CO RELEASE
**Occurence Narrative:** plugged boiler, corroded vent connector, partially collapsed chimney
**Operation Type Involved:** Commercial (e.g. restaurant, business unit, etc)
**Item:**
**Item Description:**
**Device Installed Location:**

---

| 7 | 1 of 12 | SW/67.0 | 62.9 / 0.24 | CITY OF OTTAWA<br>141 Clarence Stree<br>Ottawa ON K1N 1B7 | GEN |
|---|---|---|---|---|---|

**Generator No:** ON7219048
**SIC Code:**
**SIC Description:**
**Approval Years:** 02,03,04,05,06,07,08
**PO Box No:**
**Country:**
**Status:**
**Co Admin:**
**Choice of Contact:**
**Phone No Admin:**
**Contam. Facility:**
**MHSW Facility:**

**Detail(s)**

**Waste Class:** 121
**Waste Class Desc:** ALKALINE WASTES - HEAVY METALS

---

| 7 | 2 of 12 | SW/67.0 | 62.9 / 0.24 | CITY OF OTTAWA<br>141 Clarence Street<br>Ottawa ON | GEN |
|---|---|---|---|---|---|

**Generator No:** ON7219048
**SIC Code:** 913910
**SIC Description:** Other Local Municipal and Regional Public Administration
**Approval Years:** 2009
**PO Box No:**
**Country:**
**Status:**
**Co Admin:**
**Choice of Contact:**
**Phone No Admin:**
**Contam. Facility:**
**MHSW Facility:**

**Detail(s)**

**Waste Class:** 121
**Waste Class Desc:** ALKALINE WASTES - HEAVY METALS

---

| 7 | 3 of 12 | SW/67.0 | 62.9 / 0.24 | CITY OF OTTAWA<br>141 Clarence Street<br>Ottawa ON | GEN |
|---|---|---|---|---|---|

**Generator No:** ON7219048
**SIC Code:** 913910
**SIC Description:** Other Local Municipal and Regional Public Administration
**Approval Years:** 2010
**PO Box No:**
**Country:**
**Status:**
**Co Admin:**
**Choice of Contact:**
**Phone No Admin:**
**Contam. Facility:**
**MHSW Facility:**

**Detail(s)**

| Map Key | Number of Records | Direction/ Distance (m) | Elev/Diff (m) | Site | DB |
|---|---|---|---|---|---|

**Waste Class:** 121
**Waste Class Desc:** ALKALINE WASTES - HEAVY METALS

---

**7** | **4 of 12** | **SW/67.0** | **62.9 / 0.24** | **CITY OF OTTAWA**
**141 Clarence Street**
**Ottawa ON** | **GEN**

| | | | |
|---|---|---|---|
| **Generator No:** | ON7219048 | **Status:** | |
| **SIC Code:** | 913910 | **Co Admin:** | |
| **SIC Description:** | Other Local Municipal and Regional Public Administration | **Choice of Contact:** | |
| **Approval Years:** | 2011 | **Phone No Admin:** | |
| **PO Box No:** | | **Contam. Facility:** | |
| **Country:** | | **MHSW Facility:** | |

**Detail(s)**

**Waste Class:** 121
**Waste Class Desc:** ALKALINE WASTES - HEAVY METALS

---

**7** | **5 of 12** | **SW/67.0** | **62.9 / 0.24** | **City of Ottawa**
**141 Clarence Street**
**Ottawa ON** | **GEN**

| | | | |
|---|---|---|---|
| **Generator No:** | ON6428958 | **Status:** | |
| **SIC Code:** | 913910 | **Co Admin:** | |
| **SIC Description:** | Other Local Municipal and Regional Public Administration | **Choice of Contact:** | |
| **Approval Years:** | 2012 | **Phone No Admin:** | |
| **PO Box No:** | | **Contam. Facility:** | |
| **Country:** | | **MHSW Facility:** | |

---

**7** | **6 of 12** | **SW/67.0** | **62.9 / 0.24** | **City of Ottawa**
**141 Clarence Street**
**Ottawa ON K1N 7E5** | **GEN**

| | | | |
|---|---|---|---|
| **Generator No:** | ON5246898 | **Status:** | |
| **SIC Code:** | 913910 | **Co Admin:** | |
| **SIC Description:** | 913910 | **Choice of Contact:** | CO_OFFICIAL |
| **Approval Years:** | 2016 | **Phone No Admin:** | |
| **PO Box No:** | | **Contam. Facility:** | No |
| **Country:** | Canada | **MHSW Facility:** | No |

**Detail(s)**

**Waste Class:** 251
**Waste Class Desc:** OIL SKIMMINGS & SLUDGES

---

**7** | **7 of 12** | **SW/67.0** | **62.9 / 0.24** | **City of Ottawa**
**141 Clarence Street**
**Ottawa ON K1N 7E5** | **GEN**

| | | | |
|---|---|---|---|
| **Generator No:** | ON5246898 | **Status:** | |
| **SIC Code:** | 913910 | **Co Admin:** | |
| **SIC Description:** | 913910 | **Choice of Contact:** | CO_OFFICIAL |
| **Approval Years:** | 2015 | **Phone No Admin:** | |
| **PO Box No:** | | **Contam. Facility:** | No |
| **Country:** | Canada | **MHSW Facility:** | No |

**Detail(s)**

| Map Key | Number of Records | Direction/ Distance (m) | Elev/Diff (m) | Site | DB |
|---|---|---|---|---|---|

**Waste Class:** 251
**Waste Class Desc:** OIL SKIMMINGS & SLUDGES

---

**7** | **8 of 12** | **SW/67.0** | **62.9 / 0.24** | **City of Ottawa**
**141 Clarence Street**
**Ottawa ON K1N 7E5** | **GEN**

| | | | |
|---|---|---|---|
| **Generator No:** | ON5246898 | **Status:** | |
| **SIC Code:** | 913910 | **Co Admin:** | |
| **SIC Description:** | 913910 | **Choice of Contact:** | CO_OFFICIAL |
| **Approval Years:** | 2014 | **Phone No Admin:** | |
| **PO Box No:** | | **Contam. Facility:** | No |
| **Country:** | Canada | **MHSW Facility:** | No |

***Detail(s)***

**Waste Class:** 251
**Waste Class Desc:** OIL SKIMMINGS & SLUDGES

---

**7** | **9 of 12** | **SW/67.0** | **62.9 / 0.24** | **City of Ottawa Parks, Bldg & Grounds Services Branch**
**141 Clarence Street**
**Ottawa ON K1N 7E5** | **GEN**

| | | | |
|---|---|---|---|
| **Generator No:** | ON5246898 | **Status:** | Registered |
| **SIC Code:** | | **Co Admin:** | |
| **SIC Description:** | | **Choice of Contact:** | |
| **Approval Years:** | As of Dec 2018 | **Phone No Admin:** | |
| **PO Box No:** | | **Contam. Facility:** | |
| **Country:** | Canada | **MHSW Facility:** | |

***Detail(s)***

**Waste Class:** 251 L
**Waste Class Desc:** Waste oils/sludges (petroleum based)

---

**7** | **10 of 12** | **SW/67.0** | **62.9 / 0.24** | **City of Ottawa Parks, Bldg & Grounds Services Branch**
**141 Clarence Street**
**Ottawa ON K1N 7E5** | **GEN**

| | | | |
|---|---|---|---|
| **Generator No:** | ON5246898 | **Status:** | Registered |
| **SIC Code:** | | **Co Admin:** | |
| **SIC Description:** | | **Choice of Contact:** | |
| **Approval Years:** | As of Jul 2020 | **Phone No Admin:** | |
| **PO Box No:** | | **Contam. Facility:** | |
| **Country:** | Canada | **MHSW Facility:** | |

***Detail(s)***

**Waste Class:** 251 L
**Waste Class Desc:** Waste oils/sludges (petroleum based)

---

**7** | **11 of 12** | **SW/67.0** | **62.9 / 0.24** | **Badger Daylighting**
**141 Clarence St**
**Ottawa ON K1N 5P9** | **GEN**

| | | | |
|---|---|---|---|
| **Generator No:** | ON6159589 | **Status:** | Registered |
| **SIC Code:** | | **Co Admin:** | |

| Map Key | Number of Records | Direction/ Distance (m) | Elev/Diff (m) | Site | DB |
|---|---|---|---|---|---|

| | | | |
|---|---|---|---|
| ***SIC Description:*** | | ***Choice of Contact:*** | |
| ***Approval Years:*** | As of Oct 2019 | ***Phone No Admin:*** | |
| ***PO Box No:*** | | ***Contam. Facility:*** | |
| ***Country:*** | Canada | ***MHSW Facility:*** | |

***Detail(s)***

| | |
|---|---|
| ***Waste Class:*** | 251 L |
| ***Waste Class Desc:*** | Waste oils/sludges (petroleum based) |

---

| 7 | 12 of 12 | SW/67.0 | 62.9 / 0.24 | City of Ottawa Parks, Bldg & Grounds Services Branch<br>141 Clarence Street<br>Ottawa ON K1N 7E5 | GEN |
|---|---|---|---|---|---|

| | | | |
|---|---|---|---|
| ***Generator No:*** | ON5246898 | ***Status:*** | Registered |
| ***SIC Code:*** | | ***Co Admin:*** | |
| ***SIC Description:*** | | ***Choice of Contact:*** | |
| ***Approval Years:*** | As of Nov 2021 | ***Phone No Admin:*** | |
| ***PO Box No:*** | | ***Contam. Facility:*** | |
| ***Country:*** | Canada | ***MHSW Facility:*** | |

***Detail(s)***

| | |
|---|---|
| ***Waste Class:*** | 251 L |
| ***Waste Class Desc:*** | Waste oils/sludges (petroleum based) |

---

| 8 | 1 of 1 | NE/82.6 | 60.9 / -1.75 | Societe de Transport de L'Outaouais<br>Murray and Cumberland<br>Ottawa ON | SPL |
|---|---|---|---|---|---|

| | | | |
|---|---|---|---|
| ***Ref No:*** | 5554-ATDJPL | ***Discharger Report:*** | |
| ***Site No:*** | NA | ***Material Group:*** | |
| ***Incident Dt:*** | 2017/11/23 | ***Health/Env Conseq:*** | 0 - No Impact |
| ***Year:*** | | ***Client Type:*** | Corporation |
| ***Incident Cause:*** | | ***Sector Type:*** | Unknown / N/A |
| ***Incident Event:*** | Leak/Break | ***Agency Involved:*** | |
| ***Contaminant Code:*** | 27 | ***Nearest Watercourse:*** | |
| ***Contaminant Name:*** | COOLANT N.O.S. | ***Site Address:*** | Murray and Cumberland |
| ***Contaminant Limit 1:*** | | ***Site District Office:*** | Ottawa |
| ***Contam Limit Freq 1:*** | | ***Site Postal Code:*** | |
| ***Contaminant UN No 1:*** | n/a | ***Site Region:*** | Eastern |
| ***Environment Impact:*** | | ***Site Municipality:*** | Ottawa |
| ***Nature of Impact:*** | | ***Site Lot:*** | |
| ***Receiving Medium:*** | | ***Site Conc:*** | |
| ***Receiving Env:*** | Land | ***Northing:*** | |
| ***MOE Response:*** | No | ***Easting:*** | |
| ***Dt MOE Arvl on Scn:*** | | ***Site Geo Ref Accu:*** | |
| ***MOE Reported Dt:*** | 2017/11/23 | ***Site Map Datum:*** | |
| ***Dt Document Closed:*** | | ***SAC Action Class:*** | Land Spills |
| ***Incident Reason:*** | Unknown / N/A | ***Source Type:*** | Motor Vehicle |
| ***Site Name:*** | CIty of Ottawa Road<UNOFFICIAL> | | |
| ***Site County/District:*** | | | |
| ***Site Geo Ref Meth:*** | | | |
| ***Incident Summary:*** | Societe de Transport de L'Outaouais: bus leaked coolant on rd. | | |
| ***Contaminant Qty:*** | 25 L | | |

---

| 9 | 1 of 1 | E/82.8 | 61.4 / -1.19 | Ottawa Community Housing Corp.<br>312 Cumberland<br>Ottawa ON K1N 1B3 | GEN |
|---|---|---|---|---|---|

**Generator No:** ON4920762
**SIC Code:**
**SIC Description:**
**Approval Years:** As of Nov 2021
**PO Box No:**
**Country:** Canada

**Status:** Registered
**Co Admin:**
**Choice of Contact:**
**Phone No Admin:**
**Contam. Facility:**
**MHSW Facility:**

***Detail(s)***

**Waste Class:** 251 L
**Waste Class Desc:** Waste oils/sludges (petroleum based)

---

**10** | **1 of 1** | **SSE/89.8** | **62.9 / 0.24** | **Dubé Marcel**
**164 Clarence St**
**Ottawa ON K1N 5P8** | **SCT**

**Established:**
**Plant Size (ft²):**
**Employment:**

---

**11** | **1 of 5** | **WNW/96.4** | **61.9 / -0.76** | **COMPUTER PAPER (THE)**
**303-260 ST PATRICK ST**
**OTTAWA ON K1N 5K5** | **SCT**

**Established:** 1988
**Plant Size (ft²):** 0
**Employment:** 6

***--Details--***
**Description:** Newspaper Publishers
**SIC/NAICS Code:** 511110

---

**11** | **2 of 5** | **WNW/96.4** | **61.9 / -0.76** | **IDEAL STAMPS**
**260 ST PATRICK ST**
**OTTAWA ON K1N 5K5** | **SCT**

**Established:** 1993
**Plant Size (ft²):** 0
**Employment:** 1

***--Details--***
**Description:** MARKING DEVICES
**SIC/NAICS Code:** 3953

---

**11** | **3 of 5** | **WNW/96.4** | **61.9 / -0.76** | **THE COMPUTER PAPER**
**260 St Patrick St Suite 303**
**Ottawa ON K1N 5K5** | **SCT**

**Established:** 1988
**Plant Size (ft²):** 0
**Employment:** 6

***--Details--***
**Description:** Newspaper Publishers
**SIC/NAICS Code:** 511110

| Map Key | Number of Records | Direction/ Distance (m) | Elev/Diff (m) | Site | DB |
|---|---|---|---|---|---|
| 11 | 4 of 5 | WNW/96.4 | 61.9 / -0.76 | The Computer Paper Inc.<br>260 St Patrick St Suite 303<br>Ottawa ON K1N 5K5 | SCT |

**Established:** 1988
**Plant Size (ft²):**
**Employment:** 6

**--Details--**
**Description:** Newspaper Publishers
**SIC/NAICS Code:** 511110

| Map Key | Number of Records | Direction/ Distance (m) | Elev/Diff (m) | Site | DB |
|---|---|---|---|---|---|
| 11 | 5 of 5 | WNW/96.4 | 61.9 / -0.76 | Maison Antoine & Taillefer<br>201-260 St. Patrick St<br>Ottawa ON K1N 5K5 | SCT |

**Established:** 01-OCT-02
**Plant Size (ft²):** 1800
**Employment:**

**--Details--**
**Description:** Other Women's and Girls' Cut and Sew Clothing Manufacturing
**SIC/NAICS Code:** 315239

**Description:** Other Men's and Boys' Cut and Sew Clothing Manufacturing
**SIC/NAICS Code:** 315229

**Description:** Other Specialized Design Services
**SIC/NAICS Code:** 541490

**Description:** All Other Cut and Sew Clothing Manufacturing
**SIC/NAICS Code:** 315299

| Map Key | Number of Records | Direction/ Distance (m) | Elev/Diff (m) | Site | DB |
|---|---|---|---|---|---|
| 12 | 1 of 9 | ENE/100.7 | 60.9 / -1.76 | G N TAXI LTD<br>305 CUMBERLAND ST<br>OTTAWA ON K1N7J1 | PRT |

**Location ID:** 23673
**Type:** retail
**Expiry Date:** 1995-06-30
**Capacity (L):** 44000
**Licence #:** 0048996001

| Map Key | Number of Records | Direction/ Distance (m) | Elev/Diff (m) | Site | DB |
|---|---|---|---|---|---|
| 12 | 2 of 9 | ENE/100.7 | 60.9 / -1.76 | 305 CUMBERLAND ST.<br>OTTAWA ON | PRT |

**Location ID:** 10929
**Type:** retail
**Expiry Date:**
**Capacity (L):**
**Licence #:**

| Map Key | Number of Records | Direction/ Distance (m) | Elev/Diff (m) | Site | DB |
|---|---|---|---|---|---|
| 12 | 3 of 9 | ENE/100.7 | 60.9 / -1.76 | G - N TAXI LIMITED<br>305 CUMBERLAND STREET,<br>OTTAWA, ON K1N 7J1 | GEN |

| | | | |
|---|---|---|---|
| **Generator No:** | ON0976900 | **Status:** | |
| **SIC Code:** | 0000 | **Co Admin:** | |
| **SIC Description:** | *** NOT DEFINED *** | **Choice of Contact:** | |
| **Approval Years:** | 86,87 | **Phone No Admin:** | |
| **PO Box No:** | | **Contam. Facility:** | |
| **Country:** | | **MHSW Facility:** | |

| Map Key | Number of Records | Direction/ Distance (m) | Elev/Diff (m) | Site | DB |
|---|---|---|---|---|---|
| 12 | 4 of 9 | ENE/100.7 | 60.9 / -1.76 | G - N TAXI LIMITED<br>305 CUMBERLAND STREET<br>OTTAWA ON K1N 7J1 | GEN |

| | | | |
|---|---|---|---|
| **Generator No:** | ON0976900 | **Status:** | |
| **SIC Code:** | 4581 | **Co Admin:** | |
| **SIC Description:** | TAXICAB INDUSTRY | **Choice of Contact:** | |
| **Approval Years:** | 88,89,90 | **Phone No Admin:** | |
| **PO Box No:** | | **Contam. Facility:** | |
| **Country:** | | **MHSW Facility:** | |

**Detail(s)**

**Waste Class:** 213
**Waste Class Desc:** PETROLEUM DISTILLATES

**Waste Class:** 252
**Waste Class Desc:** WASTE OILS & LUBRICANTS

| Map Key | Number of Records | Direction/ Distance (m) | Elev/Diff (m) | Site | DB |
|---|---|---|---|---|---|
| 12 | 5 of 9 | ENE/100.7 | 60.9 / -1.76 | G - N (OUT OF BUS) 16-202<br>305 CUMBERLAND STREET<br>OTTAWA ON K1N 7J1 | GEN |

| | | | |
|---|---|---|---|
| **Generator No:** | ON0976900 | **Status:** | |
| **SIC Code:** | 4581 | **Co Admin:** | |
| **SIC Description:** | TAXICAB INDUSTRY | **Choice of Contact:** | |
| **Approval Years:** | 92,93,96,97,98 | **Phone No Admin:** | |
| **PO Box No:** | | **Contam. Facility:** | |
| **Country:** | | **MHSW Facility:** | |

**Detail(s)**

**Waste Class:** 213
**Waste Class Desc:** PETROLEUM DISTILLATES

**Waste Class:** 252
**Waste Class Desc:** WASTE OILS & LUBRICANTS

| Map Key | Number of Records | Direction/ Distance (m) | Elev/Diff (m) | Site | DB |
|---|---|---|---|---|---|
| 12 | 6 of 9 | ENE/100.7 | 60.9 / -1.76 | G - N TAXI LIMITED 16-202<br>305 CUMBERLAND STREET<br>OTTAWA ON K1N 7J1 | GEN |

| | | | |
|---|---|---|---|
| **Generator No:** | ON0976900 | **Status:** | |
| **SIC Code:** | 4581 | **Co Admin:** | |
| **SIC Description:** | TAXICAB INDUSTRY | **Choice of Contact:** | |
| **Approval Years:** | 94,95 | **Phone No Admin:** | |
| **PO Box No:** | | **Contam. Facility:** | |
| **Country:** | | **MHSW Facility:** | |

**Detail(s)**

**Waste Class:** 213
**Waste Class Desc:** PETROLEUM DISTILLATES

**Waste Class:** 252
**Waste Class Desc:** WASTE OILS & LUBRICANTS

---

| 12 | 7 of 9 | ENE/100.7 | 60.9 / -1.76 | G N TAXI LTD<br>305 CUMBERLAND ST OTTAWA K1N 7J1 ON CA<br>ON | FST |
|---|---|---|---|---|---|

| | | | |
|---|---|---|---|
| **Instance No:** | 11141054 | **Manufacturer:** | |
| **Status:** | | **Serial No:** | |
| **Cont Name:** | | **Ulc Standard:** | |
| **Instance Type:** | | **Quantity:** | |
| **Item:** | | **Unit of Measure:** | |
| **Item Description:** | FS Liquid Fuel Tank | **Fuel Type:** | Gasoline |
| **Tank Type:** | Liquid Fuel Single Wall UST | **Fuel Type2:** | NULL |
| **Install Date:** | 10/2/1989 | **Fuel Type3:** | NULL |
| **Install Year:** | NULL | **Piping Steel:** | |
| **Years in Service:** | | **Piping Galvanized:** | |
| **Model:** | NULL | **Tanks Single Wall St:** | |
| **Description:** | | **Piping Underground:** | |
| **Capacity:** | 0 | **No Underground:** | |
| **Tank Material:** | Other | **Panam Related:** | |
| **Corrosion Protect:** | NULL | **Panam Venue:** | |
| **Overfill Protect:** | | | |
| **Facility Type:** | FS Liquid Fuel Tank | | |
| **Parent Facility Type:** | | | |
| **Facility Location:** | | | |
| **Device Installed Location:** | 305 CUMBERLAND ST OTTAWA K1N 7J1 ON CA | | |

***Liquid Fuel Tank Details***

**Overfill Protection:**
**Owner Account Name:** G N TAXI LTD
**Item:** FS LIQUID FUEL TANK

---

| 12 | 8 of 9 | ENE/100.7 | 60.9 / -1.76 | G N TAXI LTD<br>305 CUMBERLAND ST OTTAWA K1N 7J1 ON CA<br>ON | FST |
|---|---|---|---|---|---|

| | | | |
|---|---|---|---|
| **Instance No:** | 11205682 | **Manufacturer:** | |
| **Status:** | | **Serial No:** | |
| **Cont Name:** | | **Ulc Standard:** | |
| **Instance Type:** | | **Quantity:** | |
| **Item:** | | **Unit of Measure:** | |
| **Item Description:** | FS Liquid Fuel Tank | **Fuel Type:** | Gasoline |
| **Tank Type:** | Liquid Fuel Single Wall UST | **Fuel Type2:** | NULL |
| **Install Date:** | 10/2/1989 | **Fuel Type3:** | NULL |
| **Install Year:** | 1985 | **Piping Steel:** | |
| **Years in Service:** | | **Piping Galvanized:** | |
| **Model:** | NULL | **Tanks Single Wall St:** | |
| **Description:** | | **Piping Underground:** | |
| **Capacity:** | 22000 | **No Underground:** | |
| **Tank Material:** | Steel | **Panam Related:** | |
| **Corrosion Protect:** | Sacrificial anode | **Panam Venue:** | |
| **Overfill Protect:** | | | |
| **Facility Type:** | FS Liquid Fuel Tank | | |
| **Parent Facility Type:** | | | |
| **Facility Location:** | | | |
| **Device Installed Location:** | 305 CUMBERLAND ST OTTAWA K1N 7J1 ON CA | | |

***Liquid Fuel Tank Details***

**Overfill Protection:**

**Owner Account Name:** G N TAXI LTD
**Item:** FS LIQUID FUEL TANK

---

**12** | **9 of 9** | **ENE/100.7** | **60.9 / -1.76** | **G N TAXI LTD**
**305 CUMBERLAND ST OTTAWA K1N 7J1 ON CA**
**ON** | **FST**

| | | | |
|---|---|---|---|
| **Instance No:** | 11205636 | **Manufacturer:** | |
| **Status:** | | **Serial No:** | |
| **Cont Name:** | | **Ulc Standard:** | |
| **Instance Type:** | | **Quantity:** | |
| **Item:** | | **Unit of Measure:** | |
| **Item Description:** | FS Liquid Fuel Tank | **Fuel Type:** | Gasoline |
| **Tank Type:** | Liquid Fuel Single Wall UST | **Fuel Type2:** | NULL |
| **Install Date:** | 4/15/1992 | **Fuel Type3:** | NULL |
| **Install Year:** | 1985 | **Piping Steel:** | |
| **Years in Service:** | | **Piping Galvanized:** | |
| **Model:** | NULL | **Tanks Single Wall St:** | |
| **Description:** | | **Piping Underground:** | |
| **Capacity:** | 22000 | **No Underground:** | |
| **Tank Material:** | Steel | **Panam Related:** | |
| **Corrosion Protect:** | Sacrificial anode | **Panam Venue:** | |
| **Overfill Protect:** | | | |

**Facility Type:** FS Liquid Fuel Tank
**Parent Facility Type:**
**Facility Location:**
**Device Installed Location:** 305 CUMBERLAND ST OTTAWA K1N 7J1 ON CA

***Liquid Fuel Tank Details***

**Overfill Protection:**
**Owner Account Name:** G N TAXI LTD
**Item:** FS LIQUID FUEL TANK

---

**13** | **1 of 6** | **ENE/103.5** | **60.9 / -1.76** | **G N TAXI LTD**
**305 CUMBERLAND ST**
**OTTAWA ON K1N 7J1** | **DTNK**

***Delisted Expired Fuel Safety Facilities***

| | | | |
|---|---|---|---|
| **Instance No:** | 10038840 | **Expired Date:** | 7/17/1996 |
| **Status:** | EXPIRED | **Max Hazard Rank:** | |
| **Instance ID:** | | **Facility Location:** | |
| **Instance Type:** | FS Facility | **Facility Type:** | |
| **Instance Creation Dt:** | | **Fuel Type 2:** | |
| **Instance Install Dt:** | | **Fuel Type 3:** | |
| **Item Description:** | | **Panam Related:** | |
| **Manufacturer:** | | **Panam Venue Nm:** | |
| **Model:** | | **External Identifier:** | |
| **Serial No:** | | **Item:** | |
| **ULC Standard:** | | **Piping Steel:** | |
| **Quantity:** | | **Piping Galvanized:** | |
| **Unit of Measure:** | | **Tank Single Wall St:** | |
| **Overfill Prot Type:** | | **Piping Underground:** | |
| **Creation Date:** | | **Tank Underground:** | |
| **Next Periodic Str DT:** | | **Source:** | |
| **TSSA Base Sched Cycle 2:** | | | |
| **TSSAMax Hazard Rank 1:** | | | |
| **TSSA Risk Based Periodic Yn:** | | | |
| **TSSA Volume of Directives:** | | | |
| **TSSA Periodic Exempt:** | | | |

***TSSA Statutory Interval:***
***TSSA Recd Insp Interva:***
***TSSA Recd Tolerance:***
***TSSA Program Area:***
***TSSA Program Area 2:***
***Description:***
***Original Source:*** EXP
***Record Date:*** Up to May 2013

---

| | | | | | |
|---|---|---|---|---|---|
| 13 | *2 of 6* | *ENE/103.5* | *60.9 / -1.76* | ***G N TAXI LTD***<br>***305 CUMBERLAND ST***<br>***OTTAWA ON*** | ***DTNK*** |

***Delisted Expired Fuel Safety Facilities***

***Instance No:*** 11205661
***Status:*** EXPIRED
***Instance ID:*** 72920
***Instance Type:*** FS Piping
***Instance Creation Dt:***
***Instance Install Dt:***
***Item Description:***
***Manufacturer:***
***Model:***
***Serial No:***
***ULC Standard:***
***Quantity:***
***Unit of Measure:***
***Overfill Prot Type:***
***Creation Date:***
***Next Periodic Str DT:***
***TSSA Base Sched Cycle 2:***
***TSSAMax Hazard Rank 1:***
***TSSA Risk Based Periodic Yn:***
***TSSA Volume of Directives:***
***TSSA Periodic Exempt:***
***TSSA Statutory Interval:***
***TSSA Recd Insp Interva:***
***TSSA Recd Tolerance:***
***TSSA Program Area:***
***TSSA Program Area 2:***
***Description:*** FS Piping
***Original Source:*** EXP
***Record Date:*** Up to Mar 2012

***Expired Date:***
***Max Hazard Rank:***
***Facility Location:***
***Facility Type:***
***Fuel Type 2:***
***Fuel Type 3:***
***Panam Related:***
***Panam Venue Nm:***
***External Identifier:***
***Item:***
***Piping Steel:***
***Piping Galvanized:***
***Tank Single Wall St:***
***Piping Underground:***
***Tank Underground:***
***Source:***

---

| | | | | | |
|---|---|---|---|---|---|
| 13 | *3 of 6* | *ENE/103.5* | *60.9 / -1.76* | ***G N TAXI LTD***<br>***305 CUMBERLAND ST***<br>***OTTAWA ON*** | ***DTNK*** |

***Delisted Expired Fuel Safety Facilities***

***Instance No:*** 11205698
***Status:*** EXPIRED
***Instance ID:*** 73421
***Instance Type:*** FS Piping
***Instance Creation Dt:***
***Instance Install Dt:***
***Item Description:***
***Manufacturer:***

***Expired Date:***
***Max Hazard Rank:***
***Facility Location:***
***Facility Type:***
***Fuel Type 2:***
***Fuel Type 3:***
***Panam Related:***
***Panam Venue Nm:***

| | | | |
|---|---|---|---|
| ***Model:*** | | ***External Identifier:*** | |
| ***Serial No:*** | | ***Item:*** | |
| ***ULC Standard:*** | | ***Piping Steel:*** | |
| ***Quantity:*** | | ***Piping Galvanized:*** | |
| ***Unit of Measure:*** | | ***Tank Single Wall St:*** | |
| ***Overfill Prot Type:*** | | ***Piping Underground:*** | |
| ***Creation Date:*** | | ***Tank Underground:*** | |
| ***Next Periodic Str DT:*** | | ***Source:*** | |
| ***TSSA Base Sched Cycle 2:*** | | | |
| ***TSSAMax Hazard Rank 1:*** | | | |
| ***TSSA Risk Based Periodic Yn:*** | | | |
| ***TSSA Volume of Directives:*** | | | |
| ***TSSA Periodic Exempt:*** | | | |
| ***TSSA Statutory Interval:*** | | | |
| ***TSSA Recd Insp Interva:*** | | | |
| ***TSSA Recd Tolerance:*** | | | |
| ***TSSA Program Area:*** | | | |
| ***TSSA Program Area 2:*** | | | |
| ***Description:*** | FS Piping | | |
| ***Original Source:*** | EXP | | |
| ***Record Date:*** | Up to Mar 2012 | | |

| | | | | | |
|---|---|---|---|---|---|
| 13 | *4 of 6* | *ENE/103.5* | *60.9 / -1.76* | ***G N TAXI LTD***<br>***305 CUMBERLAND ST OTTAWA K1N 7J1 ON CA***<br>***ON*** | ***DTNK*** |

***Delisted Expired Fuel Safety Facilities***

| | | | |
|---|---|---|---|
| ***Instance No:*** | 11141054 | ***Expired Date:*** | |
| ***Status:*** | EXPIRED | ***Max Hazard Rank:*** | NULL |
| ***Instance ID:*** | | ***Facility Location:*** | 305 CUMBERLAND ST OTTAWA K1N 7J1 ON CA |
| ***Instance Type:*** | | ***Facility Type:*** | FS LIQUID FUEL TANK |
| ***Instance Creation Dt:*** | 10/2/1989 | ***Fuel Type 2:*** | NULL |
| ***Instance Install Dt:*** | 10/2/1989 | ***Fuel Type 3:*** | NULL |
| ***Item Description:*** | FS Liquid Fuel Tank | ***Panam Related:*** | NULL |
| ***Manufacturer:*** | NULL | ***Panam Venue Nm:*** | NULL |
| ***Model:*** | NULL | ***External Identifier:*** | NULL |
| ***Serial No:*** | NULL | ***Item:*** | |
| ***ULC Standard:*** | NULL | ***Piping Steel:*** | |
| ***Quantity:*** | 1 | ***Piping Galvanized:*** | |
| ***Unit of Measure:*** | EA | ***Tank Single Wall St:*** | |
| ***Overfill Prot Type:*** | NULL | ***Piping Underground:*** | |
| ***Creation Date:*** | 7/5/2009 1:23:58 AM | ***Tank Underground:*** | |
| ***Next Periodic Str DT:*** | NULL | ***Source:*** | FS Liquid Fuel Tank |
| ***TSSA Base Sched Cycle 2:*** | NULL | | |
| ***TSSAMax Hazard Rank 1:*** | NULL | | |
| ***TSSA Risk Based Periodic Yn:*** | NULL | | |
| ***TSSA Volume of Directives:*** | NULL | | |
| ***TSSA Periodic Exempt:*** | NULL | | |
| ***TSSA Statutory Interval:*** | NULL | | |
| ***TSSA Recd Insp Interva:*** | NULL | | |
| ***TSSA Recd Tolerance:*** | NULL | | |
| ***TSSA Program Area:*** | NULL | | |
| ***TSSA Program Area 2:*** | NULL | | |
| ***Description:*** | 2000 LB UNDERGROUND ABANDONED TANK | | |
| ***Original Source:*** | EXP | | |
| ***Record Date:*** | 31-JUL-2020 | | |

| | | | | | |
|---|---|---|---|---|---|
| 13 | *5 of 6* | *ENE/103.5* | *60.9 / -1.76* | ***G N TAXI LTD***<br>***305 CUMBERLAND ST OTTAWA K1N 7J1 ON CA*** | ***DTNK*** |

ON

**Delisted Expired Fuel Safety Facilities**

| | | | |
|---|---|---|---|
| **Instance No:** | 11205636 | **Expired Date:** | |
| **Status:** | EXPIRED | **Max Hazard Rank:** | NULL |
| **Instance ID:** | | **Facility Location:** | 305 CUMBERLAND ST OTTAWA K1N 7J1 ON CA |
| **Instance Type:** | | **Facility Type:** | FS LIQUID FUEL TANK |
| **Instance Creation Dt:** | 4/15/1992 | **Fuel Type 2:** | NULL |
| **Instance Install Dt:** | 4/15/1992 | **Fuel Type 3:** | NULL |
| **Item Description:** | FS Liquid Fuel Tank | **Panam Related:** | NULL |
| **Manufacturer:** | NULL | **Panam Venue Nm:** | NULL |
| **Model:** | NULL | **External Identifier:** | NULL |
| **Serial No:** | NULL | **Item:** | |
| **ULC Standard:** | NULL | **Piping Steel:** | |
| **Quantity:** | 1 | **Piping Galvanized:** | |
| **Unit of Measure:** | EA | **Tank Single Wall St:** | |
| **Overfill Prot Type:** | NULL | **Piping Underground:** | |
| **Creation Date:** | 7/5/2009 1:24:17 AM | **Tank Underground:** | |
| **Next Periodic Str DT:** | NULL | **Source:** | FS Liquid Fuel Tank |
| **TSSA Base Sched Cycle 2:** | NULL | | |
| **TSSAMax Hazard Rank 1:** | NULL | | |
| **TSSA Risk Based Periodic Yn:** | NULL | | |
| **TSSA Volume of Directives:** | NULL | | |
| **TSSA Periodic Exempt:** | NULL | | |
| **TSSA Statutory Interval:** | NULL | | |
| **TSSA Recd Insp Interva:** | NULL | | |
| **TSSA Recd Tolerance:** | NULL | | |
| **TSSA Program Area:** | NULL | | |
| **TSSA Program Area 2:** | NULL | | |
| **Description:** | UNDERGROUND TANK | | |
| **Original Source:** | EXP | | |
| **Record Date:** | 31-JUL-2020 | | |

| Map Key | Number of Records | Direction/ Distance (m) | Elev/Diff (m) | Site | DB |
|---|---|---|---|---|---|
| 13 | 6 of 6 | ENE/103.5 | 60.9 / -1.76 | G N TAXI LTD<br>305 CUMBERLAND ST OTTAWA K1N 7J1 ON CA<br>ON | DTNK |

**Delisted Expired Fuel Safety Facilities**

| | | | |
|---|---|---|---|
| **Instance No:** | 11205682 | **Expired Date:** | |
| **Status:** | EXPIRED | **Max Hazard Rank:** | NULL |
| **Instance ID:** | | **Facility Location:** | 305 CUMBERLAND ST OTTAWA K1N 7J1 ON CA |
| **Instance Type:** | | **Facility Type:** | FS LIQUID FUEL TANK |
| **Instance Creation Dt:** | 10/2/1989 | **Fuel Type 2:** | NULL |
| **Instance Install Dt:** | 10/2/1989 | **Fuel Type 3:** | NULL |
| **Item Description:** | FS Liquid Fuel Tank | **Panam Related:** | NULL |
| **Manufacturer:** | NULL | **Panam Venue Nm:** | NULL |
| **Model:** | NULL | **External Identifier:** | NULL |
| **Serial No:** | NULL | **Item:** | |
| **ULC Standard:** | NULL | **Piping Steel:** | |
| **Quantity:** | 1 | **Piping Galvanized:** | |
| **Unit of Measure:** | EA | **Tank Single Wall St:** | |
| **Overfill Prot Type:** | NULL | **Piping Underground:** | |
| **Creation Date:** | 7/5/2009 1:24:18 AM | **Tank Underground:** | |
| **Next Periodic Str DT:** | NULL | **Source:** | FS Liquid Fuel Tank |
| **TSSA Base Sched Cycle 2:** | NULL | | |

| | |
|---|---|
| ***TSSAMax Hazard Rank 1:*** | NULL |
| ***TSSA Risk Based Periodic Yn:*** | NULL |
| ***TSSA Volume of Directives:*** | NULL |
| ***TSSA Periodic Exempt:*** | NULL |
| ***TSSA Statutory Interval:*** | NULL |
| ***TSSA Recd Insp Interva:*** | NULL |
| ***TSSA Recd Tolerance:*** | NULL |
| ***TSSA Program Area:*** | NULL |
| ***TSSA Program Area 2:*** | NULL |
| ***Description:*** | UNDERGROUND TANK |
| ***Original Source:*** | EXP |
| ***Record Date:*** | 31-JUL-2020 |

---

| 14 | 1 of 1 | WSW/109.8 | 63.2 / 0.57 | DNA13 Inc.<br>283 Dalhousie St Suite 300<br>Ottawa ON K1N 7E5 | SCT |
|---|---|---|---|---|---|

| | |
|---|---|
| ***Established:*** | 01-AUG-01 |
| ***Plant Size (ft²):*** | |
| ***Employment:*** | |

***--Details--***

| | |
|---|---|
| ***Description:*** | Software Publishers |
| ***SIC/NAICS Code:*** | 511210 |
| ***Description:*** | Manufacturing and Reproducing Magnetic and Optical Media |
| ***SIC/NAICS Code:*** | 334610 |
| ***Description:*** | Computer Systems Design and Related Services |
| ***SIC/NAICS Code:*** | 541510 |

---

| 15 | 1 of 1 | NNW/111.8 | 61.0 / -1.68 | ON | BORE |
|---|---|---|---|---|---|

| | | | |
|---|---|---|---|
| ***Borehole ID:*** | 613605 | ***Inclin FLG:*** | No |
| ***OGF ID:*** | 215514847 | ***SP Status:*** | Initial Entry |
| ***Status:*** | | ***Surv Elev:*** | No |
| ***Type:*** | Borehole | ***Piezometer:*** | No |
| ***Use:*** | | ***Primary Name:*** | |
| ***Completion Date:*** | FEB-1965 | ***Municipality:*** | |
| ***Static Water Level:*** | 4.0 | ***Lot:*** | |
| ***Primary Water Use:*** | | ***Township:*** | |
| ***Sec. Water Use:*** | | ***Latitude DD:*** | 45.431621 |
| ***Total Depth m:*** | -999 | ***Longitude DD:*** | -75.691235 |
| ***Depth Ref:*** | Ground Surface | ***UTM Zone:*** | 18 |
| ***Depth Elev:*** | | ***Easting:*** | 445931 |
| ***Drill Method:*** | | ***Northing:*** | 5031132 |
| ***Orig Ground Elev m:*** | 58.1 | ***Location Accuracy:*** | |
| ***Elev Reliabil Note:*** | | ***Accuracy:*** | Not Applicable |
| ***DEM Ground Elev m:*** | 57.9 | | |
| ***Concession:*** | | | |
| ***Location D:*** | | | |
| ***Survey D:*** | | | |
| ***Comments:*** | | | |

***Borehole Geology Stratum***

| | | | |
|---|---|---|---|
| ***Geology Stratum ID:*** | 218395807 | ***Mat Consistency:*** | Stiff |
| ***Top Depth:*** | 1.2 | ***Material Moisture:*** | |
| ***Bottom Depth:*** | 4.9 | ***Material Texture:*** | |
| ***Material Color:*** | Grey | ***Non Geo Mat Type:*** | |
| ***Material 1:*** | Clay | ***Geologic Formation:*** | |

**Material 2:** Silt
**Material 3:** Silt
**Material 4:**
**Gsc Material Description:**
**Stratum Description:** CLAY. GREY,STIFF.

**Geology Stratum ID:** 218395808
**Top Depth:** 4.9
**Bottom Depth:** 7.5
**Material Color:** Grey
**Material 1:** Silt
**Material 2:** Clay
**Material 3:**
**Material 4:**
**Gsc Material Description:**
**Stratum Description:** SILT. GREY,STIFF, WATER STABLE AT 177.6 FEET.

**Mat Consistency:** Stiff
**Material Moisture:**
**Material Texture:**
**Non Geo Mat Type:**
**Geologic Formation:**
**Geologic Group:**
**Geologic Period:**
**Depositional Gen:**

**Geology Stratum ID:** 218395809
**Top Depth:** 7.5
**Bottom Depth:** 8
**Material Color:** Grey
**Material 1:** Till
**Material 2:** Sand
**Material 3:** Silt
**Material 4:**
**Gsc Material Description:**
**Stratum Description:** TILL. GREY,COMPACT.

**Mat Consistency:** Compact
**Material Moisture:**
**Material Texture:**
**Non Geo Mat Type:**
**Geologic Formation:**
**Geologic Group:**
**Geologic Period:**
**Depositional Gen:**

**Geology Stratum ID:** 218395806
**Top Depth:** 0
**Bottom Depth:** 1.2
**Material Color:** Brown
**Material 1:** Sand
**Material 2:** Silt
**Material 3:**
**Material 4:**
**Gsc Material Description:**
**Stratum Description:** SAND,SILT. BROWN,COMPACT.

**Mat Consistency:** Compact
**Material Moisture:**
**Material Texture:**
**Non Geo Mat Type:**
**Geologic Formation:**
**Geologic Group:**
**Geologic Period:**
**Depositional Gen:**

**Geology Stratum ID:** 218395810
**Top Depth:** 8
**Bottom Depth:**
**Material Color:** Grey
**Material 1:** Bedrock
**Material 2:** Limestone
**Material 3:** Shale
**Material 4:**
**Gsc Material Description:**
**Stratum Description:** BEDROCK,LIMESTONE, SHALE. GREY,FOSSILIFEROUS,CRYSTALINE.0 00075 012 00100 009 00125 **Note: Many records provided by the department have a truncated [Stratum Description] field.

**Mat Consistency:**
**Material Moisture:**
**Material Texture:**
**Non Geo Mat Type:**
**Geologic Formation:**
**Geologic Group:**
**Geologic Period:**
**Depositional Gen:**

***Source***

**Source Type:** Data Survey
**Source Orig:** Geological Survey of Canada
**Source Date:** 1956-1972
**Confidence:**
**Observatio:**
**Source Name:** Urban Geology Automated Information System (UGAIS)
**Source Details:** File: OTTAWA2.txt RecordID: 061130 NTS_Sheet: 31G05G
**Confiden 1:**

**Source Appl:** Spatial/Tabular
**Source Iden:** 1
**Scale or Res:** Varies
**Horizontal:** NAD27
**Verticalda:** Mean Average Sea Level

***Source List***

| Map Key | Number of Records | Direction/ Distance (m) | Elev/Diff (m) | Site | DB |
|---|---|---|---|---|---|

**Source Identifier:** 1
**Source Type:** Data Survey
**Source Date:** 1956-1972
**Scale or Resolution:** Varies
**Source Name:** Urban Geology Automated Information System (UGAIS)
**Source Originators:** Geological Survey of Canada
**Horizontal Datum:** NAD27
**Vertical Datum:** Mean Average Sea Level
**Projection Name:** Universal Transverse Mercator

---

**16** | **1 of 1** | **W/112.4** | **61.8 / -0.84** | **Spade Media Inc.**
**267 Dalhousie St Suite 2**
**Ottawa ON K1N 7E3** | **SCT**

**Established:** 01-JUN-07
**Plant Size (ft²):**
**Employment:**

**--Details--**
**Description:** Periodical Publishers
**SIC/NAICS Code:** 511120

---

**17** | **1 of 1** | **ESE/125.1** | **61.6 / -1.07** | **HepCURE Inc**
**332 Cumberland Street**
**Ottawa ON K1N 7J2** | **GEN**

**Generator No:** ON6954484
**SIC Code:**
**SIC Description:**
**Approval Years:** As of Nov 2021
**PO Box No:**
**Country:** Canada
**Status:** Registered
**Co Admin:**
**Choice of Contact:**
**Phone No Admin:**
**Contam. Facility:**
**MHSW Facility:**

**Detail(s)**

**Waste Class:** 312 P
**Waste Class Desc:** Pathological wastes

---

**18** | **1 of 2** | **SSW/127.0** | **63.6 / 0.93** | **Canadian National Institute of Health**
**303 Dalhousie Street**
**Ottawa ON K1N7E8** | **GEN**

**Generator No:** ON8763503
**SIC Code:**
**SIC Description:**
**Approval Years:** As of Jul 2020
**PO Box No:**
**Country:** Canada
**Status:** Registered
**Co Admin:**
**Choice of Contact:**
**Phone No Admin:**
**Contam. Facility:**
**MHSW Facility:**

**Detail(s)**

**Waste Class:** 312 P
**Waste Class Desc:** Pathological wastes

**Waste Class:** 251 L
**Waste Class Desc:** Waste oils/sludges (petroleum based)

---

**18** | **2 of 2** | **SSW/127.0** | **63.6 / 0.93** | **Canadian National Institute of Health**
**303 Dalhousie Street**
**Ottawa ON K1N7E8** | **GEN**

**Generator No:** ON8763503
**Status:** Registered

| | | | |
|---|---|---|---|
| **SIC Code:** | | **Co Admin:** | |
| **SIC Description:** | | **Choice of Contact:** | |
| **Approval Years:** | As of Nov 2021 | **Phone No Admin:** | |
| **PO Box No:** | | **Contam. Facility:** | |
| **Country:** | Canada | **MHSW Facility:** | |

**Detail(s)**

**Waste Class:** 251 L
**Waste Class Desc:** Waste oils/sludges (petroleum based)

**Waste Class:** 312 P
**Waste Class Desc:** Pathological wastes

---

| Map Key | Number of Records | Direction/ Distance (m) | Elev/Diff (m) | Site | DB |
|---|---|---|---|---|---|
| 19 | 1 of 13 | WNW/130.3 | 60.9 / -1.72 | LA BOUTIQUE DU NETTOYEUR<br>261 ST-PATRICK<br>OTTAWA ON K1N 5K4 | GEN |

| | | | |
|---|---|---|---|
| **Generator No:** | ON1951800 | **Status:** | |
| **SIC Code:** | 2499 | **Co Admin:** | |
| **SIC Description:** | OTHER CLOTHING ETC. | **Choice of Contact:** | |
| **Approval Years:** | 94,95,96,97,98,99,00,01 | **Phone No Admin:** | |
| **PO Box No:** | | **Contam. Facility:** | |
| **Country:** | | **MHSW Facility:** | |

**Detail(s)**

**Waste Class:** 241
**Waste Class Desc:** HALOGENATED SOLVENTS

---

| Map Key | Number of Records | Direction/ Distance (m) | Elev/Diff (m) | Site | DB |
|---|---|---|---|---|---|
| 19 | 2 of 13 | WNW/130.3 | 60.9 / -1.72 | BROWNS CLEANERS AND TAILORS LTD.<br>261 ST. PATRICK ST.<br>OTTAWA ON K1N 5K4 | GEN |

| | | | |
|---|---|---|---|
| **Generator No:** | ON9910333 | **Status:** | |
| **SIC Code:** | 812320 | **Co Admin:** | |
| **SIC Description:** | Dry Cleaning and Laundry Services (except Coin-Operated) | **Choice of Contact:** | |
| **Approval Years:** | 04,05,06,07,08 | **Phone No Admin:** | |
| **PO Box No:** | | **Contam. Facility:** | |
| **Country:** | | **MHSW Facility:** | |

**Detail(s)**

**Waste Class:** 241
**Waste Class Desc:** HALOGENATED SOLVENTS

---

| Map Key | Number of Records | Direction/ Distance (m) | Elev/Diff (m) | Site | DB |
|---|---|---|---|---|---|
| 19 | 3 of 13 | WNW/130.3 | 60.9 / -1.72 | BROWNS CLEANERS AND TAILORS LTD.<br>261 ST. PATRICK ST.<br>OTTAWA ON K1N 5K4 | GEN |

| | | | |
|---|---|---|---|
| **Generator No:** | ON9910333 | **Status:** | |
| **SIC Code:** | 812320 | **Co Admin:** | |
| **SIC Description:** | Dry Cleaning and Laundry Services (except Coin-Operated) | **Choice of Contact:** | |
| **Approval Years:** | 2009 | **Phone No Admin:** | |
| **PO Box No:** | | **Contam. Facility:** | |
| **Country:** | | **MHSW Facility:** | |

**Detail(s)**

**Waste Class:** 241
**Waste Class Desc:** HALOGENATED SOLVENTS

---

**19** | **4 of 13** | **WNW/130.3** | **60.9 / -1.72** | **BROWNS CLEANERS AND TAILORS LTD.**
**261 ST. PATRICK ST.**
**OTTAWA ON K1N 5K4** | **GEN**

**Generator No:** ON9910333
**SIC Code:** 812320
**SIC Description:** Dry Cleaning and Laundry Services (except Coin-Operated)
**Approval Years:** 2010
**PO Box No:**
**Country:**

**Status:**
**Co Admin:**
**Choice of Contact:**
**Phone No Admin:**
**Contam. Facility:**
**MHSW Facility:**

**Detail(s)**

**Waste Class:** 241
**Waste Class Desc:** HALOGENATED SOLVENTS

---

**19** | **5 of 13** | **WNW/130.3** | **60.9 / -1.72** | **2221092 Ontario Ltd**
**261 Saint Patrick Street**
**Ottawa ON K1N 5K4** | **GEN**

**Generator No:** ON7655446
**SIC Code:** 812310
**SIC Description:** Coin-Operated Laundries and Dry Cleaners
**Approval Years:** 2010
**PO Box No:**
**Country:**

**Status:**
**Co Admin:**
**Choice of Contact:**
**Phone No Admin:**
**Contam. Facility:**
**MHSW Facility:**

**Detail(s)**

**Waste Class:** 241
**Waste Class Desc:** HALOGENATED SOLVENTS

---

**19** | **6 of 13** | **WNW/130.3** | **60.9 / -1.72** | **2221092 Ontario Ltd**
**261 Saint Patrick Street**
**Ottawa ON K1N 5K4** | **GEN**

**Generator No:** ON7655446
**SIC Code:** 812310
**SIC Description:** Coin-Operated Laundries and Dry Cleaners
**Approval Years:** 2011
**PO Box No:**
**Country:**

**Status:**
**Co Admin:**
**Choice of Contact:**
**Phone No Admin:**
**Contam. Facility:**
**MHSW Facility:**

**Detail(s)**

**Waste Class:** 241
**Waste Class Desc:** HALOGENATED SOLVENTS

---

**19** | **7 of 13** | **WNW/130.3** | **60.9 / -1.72** | **Mallika International Limited**
**261,St. Patrick Street**
**Ottawa ON K1N 5K4** | **GEN**

**Generator No:** ON7929404
**SIC Code:** 812320
**SIC Description:**

**Status:**
**Co Admin:**
**Choice of Contact:**

| Map Key | Number of Records | Direction/ Distance (m) | Elev/Diff (m) | Site | DB |
|---|---|---|---|---|---|

| | | | |
|---|---|---|---|
| **Approval Years:** | 2011 | **Phone No Admin:** | |
| **PO Box No:** | | **Contam. Facility:** | |
| **Country:** | | **MHSW Facility:** | |

---

**19** | **8 of 13** | **WNW/130.3** | **60.9 / -1.72** | **Mallika International Limited**, **261,St. Patrick Street**, **Ottawa ON K1N 5K4** | **GEN**

| | | | |
|---|---|---|---|
| **Generator No:** | ON7929404 | **Status:** | |
| **SIC Code:** | 812320 | **Co Admin:** | |
| **SIC Description:** | Dry Cleaning and Laundry Services (except Coin-Operated) | **Choice of Contact:** | |
| **Approval Years:** | 2012 | **Phone No Admin:** | |
| **PO Box No:** | | **Contam. Facility:** | |
| **Country:** | | **MHSW Facility:** | |

---

**19** | **9 of 13** | **WNW/130.3** | **60.9 / -1.72** | **Mallika International Limited**, **261,St. Patrick Street**, **Ottawa ON** | **GEN**

| | | | |
|---|---|---|---|
| **Generator No:** | ON7929404 | **Status:** | |
| **SIC Code:** | 812320 | **Co Admin:** | |
| **SIC Description:** | DRY CLEANING AND LAUNDRY SERVICES (EXCEPT COIN-OPERATED) | **Choice of Contact:** | |
| **Approval Years:** | 2013 | **Phone No Admin:** | |
| **PO Box No:** | | **Contam. Facility:** | |
| **Country:** | | **MHSW Facility:** | |

***Detail(s)***

| | |
|---|---|
| **Waste Class:** | 241 |
| **Waste Class Desc:** | HALOGENATED SOLVENTS |

---

**19** | **10 of 13** | **WNW/130.3** | **60.9 / -1.72** | **Mallika International Limited**, **261,St. Patrick Street**, **Ottawa ON K1N5K4** | **GEN**

| | | | |
|---|---|---|---|
| **Generator No:** | ON7929404 | **Status:** | |
| **SIC Code:** | 812320 | **Co Admin:** | |
| **SIC Description:** | DRY CLEANING AND LAUNDRY SERVICES (EXCEPT COIN-OPERATED) | **Choice of Contact:** | CO_OFFICIAL |
| **Approval Years:** | 2015 | **Phone No Admin:** | |
| **PO Box No:** | | **Contam. Facility:** | No |
| **Country:** | Canada | **MHSW Facility:** | No |

***Detail(s)***

| | |
|---|---|
| **Waste Class:** | 241 |
| **Waste Class Desc:** | HALOGENATED SOLVENTS |

---

**19** | **11 of 13** | **WNW/130.3** | **60.9 / -1.72** | **Mallika International Limited**, **261,St. Patrick Street**, **Ottawa ON K1N5K4** | **GEN**

| | | | |
|---|---|---|---|
| **Generator No:** | ON7929404 | **Status:** | |
| **SIC Code:** | 812320 | **Co Admin:** | |
| **SIC Description:** | DRY CLEANING AND LAUNDRY SERVICES (EXCEPT COIN-OPERATED) | **Choice of Contact:** | CO_OFFICIAL |
| **Approval Years:** | 2014 | **Phone No Admin:** | |
| **PO Box No:** | | **Contam. Facility:** | No |
| **Country:** | Canada | **MHSW Facility:** | No |

| Map Key | Number of Records | Direction/ Distance (m) | Elev/Diff (m) | Site | DB |
|---|---|---|---|---|---|

***Detail(s)***

***Waste Class:*** 241
***Waste Class Desc:*** HALOGENATED SOLVENTS

---

| | | | | | |
|---|---|---|---|---|---|
| 19 | 12 of 13 | WNW/130.3 | 60.9 / -1.72 | E-Cleaner<br>261 St. Patrick Street<br>Ottawa ON K1N5K4 | CDRY |

***Legal Name of Company:***
***Region:***

***Waste Quantity by Year***

***Reporting Year:*** 2015
***Quantity of PERC (kg):*** -
***Total Waste Water (kg):*** -
***Total Waste Water (L):*** -
***Total Residue (kg):*** -
***Total Residue (L):*** -
***Total Mix (kg):*** -
***Total Mix (L):*** -
***Request for Confidentiality:*** No
***Reason for Confidentiality:***

***Reporting Year:*** 2013
***Quantity of PERC (kg):*** -
***Total Waste Water (kg):*** -
***Total Waste Water (L):*** -
***Total Residue (kg):*** -
***Total Residue (L):*** -
***Total Mix (kg):*** -
***Total Mix (L):*** -
***Request for Confidentiality:*** No
***Reason for Confidentiality:***

***Reporting Year:*** 2011
***Quantity of PERC (kg):*** 288
***Total Waste Water (kg):*** 0
***Total Waste Water (L):*** -
***Total Residue (kg):*** 0
***Total Residue (L):*** -
***Total Mix (kg):*** -
***Total Mix (L):*** 460
***Request for Confidentiality:*** No
***Reason for Confidentiality:***

---

| | | | | | |
|---|---|---|---|---|---|
| 19 | 13 of 13 | WNW/130.3 | 60.9 / -1.72 | Brown's Cleaners<br>261 rue St Patrick<br>Ottawa ON K1N5K4 | CDRY |

***Legal Name of Company:***
***Region:***

***Waste Quantity by Year***

***Reporting Year:*** 2008
***Quantity of PERC (kg):*** 944
***Total Waste Water (kg):*** 0
***Total Waste Water (L):*** -
***Total Residue (kg):*** 186

| Map Key | Number of Records | Direction/ Distance (m) | Elev/Diff (m) | Site | DB |
|---|---|---|---|---|---|

| | |
|---|---|
| ***Total Residue (L):*** | - |
| ***Total Mix (kg):*** | 0 |
| ***Total Mix (L):*** | - |
| ***Request for Confidentiality:*** | No |
| ***Reason for Confidentiality:*** | |
| | |
| ***Reporting Year:*** | 2005 |
| ***Quantity of PERC (kg):*** | 354 |
| ***Total Waste Water (kg):*** | 0 |
| ***Total Waste Water (L):*** | - |
| ***Total Residue (kg):*** | 186 |
| ***Total Residue (L):*** | - |
| ***Total Mix (kg):*** | 0 |
| ***Total Mix (L):*** | - |
| ***Request for Confidentiality:*** | No |
| ***Reason for Confidentiality:*** | N/A |

---

| | | | | | |
|---|---|---|---|---|---|
| 20 | *1 of 3* | *NNW/132.2* | *59.9 / -2.76* | ***Dive Tech***<br>***305 St Patrick St***<br>***Ottawa ON K1N 5K4*** | ***SCT*** |

| | |
|---|---|
| ***Established:*** | 1993 |
| ***Plant Size (ft²):*** | 900 |
| ***Employment:*** | 1 |
| | |
| ***--Details--*** | |
| ***Description:*** | Sporting and Athletic Goods Manufacturing |
| ***SIC/NAICS Code:*** | 339920 |

---

| | | | | | |
|---|---|---|---|---|---|
| 20 | *2 of 3* | *NNW/132.2* | *59.9 / -2.76* | ***Les Éditions du Vermilion***<br>***305 rue St Patrick***<br>***Ottawa ON K1N 5K4*** | ***SCT*** |

| | |
|---|---|
| ***Established:*** | |
| ***Plant Size (ft²):*** | |
| ***Employment:*** | |
| | |
| ***--Details--*** | |
| ***Description:*** | Book Publishers |
| ***SIC/NAICS Code:*** | 511130 |

---

| | | | | | |
|---|---|---|---|---|---|
| 20 | *3 of 3* | *NNW/132.2* | *59.9 / -2.76* | ***Les Éditions du Vermillion***<br>***305 St Patrick St***<br>***Ottawa ON K1N 5K4*** | ***SCT*** |

| | |
|---|---|
| ***Established:*** | 1982 |
| ***Plant Size (ft²):*** | |
| ***Employment:*** | 3 |
| | |
| ***--Details--*** | |
| ***Description:*** | Book Publishers |
| ***SIC/NAICS Code:*** | 511130 |

---

| | | | | | |
|---|---|---|---|---|---|
| 21 | *1 of 1* | *NNW/132.2* | *59.9 / -2.76* | ***Les Éditions du Vermillon Inc.***<br>***305 St. Patrick St***<br>***Ottawa ON K1N 5K4*** | ***SCT*** |

**Established:** 01-AUG-82
**Plant Size (ft²):**
**Employment:**

**--Details--**
**Description:** Book Publishers
**SIC/NAICS Code:** 511130

---

**22** | **1 of 1** | **N/133.4** | **59.9 / -2.76** | **ST. PATRICK CUMBERLAND ST. S OTTAWA ON** | **WWIS**

| | | | |
|---|---|---|---|
| **Well ID:** | 7215436 | **Data Entry Status:** | |
| **Construction Date:** | | **Data Src:** | |
| **Primary Water Use:** | Test Hole | **Date Received:** | 1/27/2014 |
| **Sec. Water Use:** | | **Selected Flag:** | TRUE |
| **Final Well Status:** | Monitoring and Test Hole | **Abandonment Rec:** | |
| **Water Type:** | | **Contractor:** | 4875 |
| **Casing Material:** | | **Form Version:** | 7 |
| **Audit No:** | Z163816 | **Owner:** | |
| **Tag:** | A142278 | **Street Name:** | ST. PATRICK CUMBERLAND ST. S |
| **Construction Method:** | | **County:** | OTTAWA |
| **Elevation (m):** | | **Municipality:** | NEPEAN TOWNSHIP |
| **Elevation Reliability:** | | **Site Info:** | GAL BH-13-217 |
| **Depth to Bedrock:** | | **Lot:** | |
| **Well Depth:** | | **Concession:** | |
| **Overburden/Bedrock:** | | **Concession Name:** | |
| **Pump Rate:** | | **Easting NAD83:** | |
| **Static Water Level:** | | **Northing NAD83:** | |
| **Flowing (Y/N):** | | **Zone:** | |
| **Flow Rate:** | | **UTM Reliability:** | |
| **Clear/Cloudy:** | | | |

**PDF URL (Map):** https://d2khazk8e83rdv.cloudfront.net/moe_mapping/downloads/2Water/Wells_pdfs/721\7215436.pdf

**Additional Detail(s) (Map)**

**Well Completed Date:** 2013/11/08
**Year Completed:** 2013
**Depth (m):** 19.22
**Latitude:** 45.4318453549124
**Longitude:** -75.691042249553
**Path:** 721\7215436.pdf

**Bore Hole Information**

| | | | |
|---|---|---|---|
| **Bore Hole ID:** | 1004698475 | **Elevation:** | |
| **DP2BR:** | | **Elevrc:** | |
| **Spatial Status:** | | **Zone:** | 18 |
| **Code OB:** | | **East83:** | 445946.00 |
| **Code OB Desc:** | | **North83:** | 5031157.00 |
| **Open Hole:** | | **Org CS:** | UTM83 |
| **Cluster Kind:** | | **UTMRC:** | 4 |
| **Date Completed:** | 08-Nov-2013 00:00:00 | **UTMRC Desc:** | margin of error : 30 m - 100 m |
| **Remarks:** | | **Location Method:** | wwr |
| **Elevrc Desc:** | | | |
| **Location Source Date:** | | | |
| **Improvement Location Source:** | | | |
| **Improvement Location Method:** | | | |
| **Source Revision Comment:** | | | |
| **Supplier Comment:** | | | |

***Overburden and Bedrock Materials Interval***

| | |
|---|---|
| ***Formation ID:*** | 1005038098 |
| ***Layer:*** | 2 |
| ***Color:*** | 2 |
| ***General Color:*** | GREY |
| ***Mat1:*** | 01 |
| ***Most Common Material:*** | FILL |
| ***Mat2:*** | 05 |
| ***Mat2 Desc:*** | CLAY |
| ***Mat3:*** | 12 |
| ***Mat3 Desc:*** | STONES |
| ***Formation Top Depth:*** | 0.8999999761581421 |
| ***Formation End Depth:*** | 3.0999999046325684 |
| ***Formation End Depth UOM:*** | m |

***Overburden and Bedrock Materials Interval***

| | |
|---|---|
| ***Formation ID:*** | 1005038097 |
| ***Layer:*** | 1 |
| ***Color:*** | 2 |
| ***General Color:*** | GREY |
| ***Mat1:*** | 28 |
| ***Most Common Material:*** | SAND |
| ***Mat2:*** | |
| ***Mat2 Desc:*** | |
| ***Mat3:*** | |
| ***Mat3 Desc:*** | |
| ***Formation Top Depth:*** | 0.0 |
| ***Formation End Depth:*** | 0.8999999761581421 |
| ***Formation End Depth UOM:*** | m |

***Overburden and Bedrock Materials Interval***

| | |
|---|---|
| ***Formation ID:*** | 1005038099 |
| ***Layer:*** | 3 |
| ***Color:*** | 2 |
| ***General Color:*** | GREY |
| ***Mat1:*** | 05 |
| ***Most Common Material:*** | CLAY |
| ***Mat2:*** | |
| ***Mat2 Desc:*** | |
| ***Mat3:*** | |
| ***Mat3 Desc:*** | |
| ***Formation Top Depth:*** | 3.0999999046325684 |
| ***Formation End Depth:*** | 7.320000171661377 |
| ***Formation End Depth UOM:*** | m |

***Overburden and Bedrock Materials Interval***

| | |
|---|---|
| ***Formation ID:*** | 1005038100 |
| ***Layer:*** | 4 |
| ***Color:*** | 2 |
| ***General Color:*** | GREY |
| ***Mat1:*** | 34 |
| ***Most Common Material:*** | TILL |
| ***Mat2:*** | 11 |
| ***Mat2 Desc:*** | GRAVEL |
| ***Mat3:*** | 13 |

| | |
|---|---|
| ***Mat3 Desc:*** | BOULDERS |
| ***Formation Top Depth:*** | 7.320000171661377 |
| ***Formation End Depth:*** | 8.239999771118164 |
| ***Formation End Depth UOM:*** | m |

***Overburden and Bedrock Materials Interval***

| | |
|---|---|
| ***Formation ID:*** | 1005038101 |
| ***Layer:*** | 5 |
| ***Color:*** | 2 |
| ***General Color:*** | GREY |
| ***Mat1:*** | 15 |
| ***Most Common Material:*** | LIMESTONE |
| ***Mat2:*** | |
| ***Mat2 Desc:*** | |
| ***Mat3:*** | |
| ***Mat3 Desc:*** | |
| ***Formation Top Depth:*** | 8.239999771118164 |
| ***Formation End Depth:*** | 19.219999313354492 |
| ***Formation End Depth UOM:*** | m |

***Annular Space/Abandonment Sealing Record***

| | |
|---|---|
| ***Plug ID:*** | 1005038136 |
| ***Layer:*** | 1 |
| ***Plug From:*** | 0.0 |
| ***Plug To:*** | 8.239999771118164 |
| ***Plug Depth UOM:*** | m |

***Method of Construction & Well Use***

| | |
|---|---|
| ***Method Construction ID:*** | 1005038135 |
| ***Method Construction Code:*** | 5 |
| ***Method Construction:*** | Air Percussion |
| ***Other Method Construction:*** | |

***Pipe Information***

| | |
|---|---|
| ***Pipe ID:*** | 1005038095 |
| ***Casing No:*** | 0 |
| ***Comment:*** | |
| ***Alt Name:*** | |

***Construction Record - Casing***

| | |
|---|---|
| ***Casing ID:*** | 1005038106 |
| ***Layer:*** | 2 |
| ***Material:*** | 5 |
| ***Open Hole or Material:*** | PLASTIC |
| ***Depth From:*** | 5.489999771118164 |
| ***Depth To:*** | 19.219999313354492 |
| ***Casing Diameter:*** | 12.699999809265137 |
| ***Casing Diameter UOM:*** | cm |
| ***Casing Depth UOM:*** | m |

***Construction Record - Casing***

| | |
|---|---|
| ***Casing ID:*** | 1005038105 |

| | |
|---|---|
| ***Layer:*** | 1 |
| ***Material:*** | 1 |
| ***Open Hole or Material:*** | STEEL |
| ***Depth From:*** | 0.0 |
| ***Depth To:*** | 8.539999961853027 |
| ***Casing Diameter:*** | 15.880000114440918 |
| ***Casing Diameter UOM:*** | cm |
| ***Casing Depth UOM:*** | m |

***Construction Record - Screen***

| | |
|---|---|
| ***Screen ID:*** | 1005038107 |
| ***Layer:*** | |
| ***Slot:*** | |
| ***Screen Top Depth:*** | |
| ***Screen End Depth:*** | |
| ***Screen Material:*** | |
| ***Screen Depth UOM:*** | m |
| ***Screen Diameter UOM:*** | cm |
| ***Screen Diameter:*** | |

***Results of Well Yield Testing***

| | |
|---|---|
| ***Pump Test ID:*** | 1005038096 |
| ***Pump Set At:*** | 15.300000190734863 |
| ***Static Level:*** | 6.119999885559082 |
| ***Final Level After Pumping:*** | 8.8100004196167 |
| ***Recommended Pump Depth:*** | 15.300000190734863 |
| ***Pumping Rate:*** | 59.0 |
| ***Flowing Rate:*** | |
| ***Recommended Pump Rate:*** | |
| ***Levels UOM:*** | m |
| ***Rate UOM:*** | LPM |
| ***Water State After Test Code:*** | 1 |
| ***Water State After Test:*** | CLEAR |
| ***Pumping Test Method:*** | 0 |
| ***Pumping Duration HR:*** | 24 |
| ***Pumping Duration MIN:*** | 0 |
| ***Flowing:*** | No |

***Draw Down & Recovery***

| | |
|---|---|
| ***Pump Test Detail ID:*** | 1005038110 |
| ***Test Type:*** | Draw Down |
| ***Test Duration:*** | 2 |
| ***Test Level:*** | 6.75 |
| ***Test Level UOM:*** | m |

***Draw Down & Recovery***

| | |
|---|---|
| ***Pump Test Detail ID:*** | 1005038113 |
| ***Test Type:*** | Recovery |
| ***Test Duration:*** | 3 |
| ***Test Level:*** | 8.460000038146973 |
| ***Test Level UOM:*** | m |

***Draw Down & Recovery***

| | |
|---|---|
| ***Pump Test Detail ID:*** | 1005038111 |
| ***Test Type:*** | Recovery |
| ***Test Duration:*** | 2 |
| ***Test Level:*** | 8.550000190734863 |

***Test Level UOM:*** m

***Draw Down & Recovery***

***Pump Test Detail ID:*** 1005038120
***Test Type:*** Draw Down
***Test Duration:*** 15
***Test Level:*** 7.690000057220459
***Test Level UOM:*** m

***Draw Down & Recovery***

***Pump Test Detail ID:*** 1005038128
***Test Type:*** Draw Down
***Test Duration:*** 40
***Test Level:*** 8.3100004196167
***Test Level UOM:*** m

***Draw Down & Recovery***

***Pump Test Detail ID:*** 1005038130
***Test Type:*** Draw Down
***Test Duration:*** 50
***Test Level:*** 8.4399995803833
***Test Level UOM:*** m

***Draw Down & Recovery***

***Pump Test Detail ID:*** 1005038112
***Test Type:*** Draw Down
***Test Duration:*** 3
***Test Level:*** 6.889999866485596
***Test Level UOM:*** m

***Draw Down & Recovery***

***Pump Test Detail ID:*** 1005038132
***Test Type:*** Draw Down
***Test Duration:*** 60
***Test Level:*** 8.529999732971191
***Test Level UOM:*** m

***Draw Down & Recovery***

***Pump Test Detail ID:*** 1005038108
***Test Type:*** Draw Down
***Test Duration:*** 1
***Test Level:*** 6.510000228881836
***Test Level UOM:*** m

***Draw Down & Recovery***

***Pump Test Detail ID:*** 1005038109
***Test Type:*** Recovery
***Test Duration:*** 1
***Test Level:*** 8.8100004196167
***Test Level UOM:*** m

***Draw Down & Recovery***

***Pump Test Detail ID:*** 1005038118
***Test Type:*** Draw Down
***Test Duration:*** 10
***Test Level:*** 7.449999809265137
***Test Level UOM:*** m

***Draw Down & Recovery***

***Pump Test Detail ID:*** 1005038121
***Test Type:*** Recovery
***Test Duration:*** 15
***Test Level:*** 8.140000343322754
***Test Level UOM:*** m

***Draw Down & Recovery***

***Pump Test Detail ID:*** 1005038126
***Test Type:*** Draw Down
***Test Duration:*** 30
***Test Level:*** 8.130000114440918
***Test Level UOM:*** m

***Draw Down & Recovery***

***Pump Test Detail ID:*** 1005038122
***Test Type:*** Draw Down
***Test Duration:*** 20
***Test Level:*** 7.880000114440918
***Test Level UOM:*** m

***Draw Down & Recovery***

***Pump Test Detail ID:*** 1005038131
***Test Type:*** Recovery
***Test Duration:*** 50
***Test Level:*** 7.869999885559082
***Test Level UOM:*** m

***Draw Down & Recovery***

***Pump Test Detail ID:*** 1005038133
***Test Type:*** Recovery
***Test Duration:*** 60
***Test Level:*** 7.849999904632568
***Test Level UOM:*** m

***Draw Down & Recovery***

***Pump Test Detail ID:*** 1005038117
***Test Type:*** Recovery
***Test Duration:*** 5
***Test Level:*** 8.359999656677246
***Test Level UOM:*** m

***Draw Down & Recovery***

***Pump Test Detail ID:*** 1005038127
***Test Type:*** Recovery
***Test Duration:*** 30

***Test Level:*** 7.989999771118164
***Test Level UOM:*** m

***Draw Down & Recovery***

***Pump Test Detail ID:*** 1005038115
***Test Type:*** Recovery
***Test Duration:*** 4
***Test Level:*** 8.399999618530273
***Test Level UOM:*** m

***Draw Down & Recovery***

***Pump Test Detail ID:*** 1005038116
***Test Type:*** Draw Down
***Test Duration:*** 5
***Test Level:*** 7.090000152587891
***Test Level UOM:*** m

***Draw Down & Recovery***

***Pump Test Detail ID:*** 1005038123
***Test Type:*** Recovery
***Test Duration:*** 20
***Test Level:*** 8.800000190734863
***Test Level UOM:*** m

***Draw Down & Recovery***

***Pump Test Detail ID:*** 1005038125
***Test Type:*** Recovery
***Test Duration:*** 25
***Test Level:*** 8.300000190734863
***Test Level UOM:*** m

***Draw Down & Recovery***

***Pump Test Detail ID:*** 1005038129
***Test Type:*** Recovery
***Test Duration:*** 40
***Test Level:*** 7.929999828338623
***Test Level UOM:*** m

***Draw Down & Recovery***

***Pump Test Detail ID:*** 1005038114
***Test Type:*** Draw Down
***Test Duration:*** 4
***Test Level:*** 7.010000228881836
***Test Level UOM:*** m

***Draw Down & Recovery***

***Pump Test Detail ID:*** 1005038119
***Test Type:*** Recovery
***Test Duration:*** 10
***Test Level:*** 8.229999542236328
***Test Level UOM:*** m

***Draw Down & Recovery***

| | |
|---|---|
| ***Pump Test Detail ID:*** | 1005038124 |
| ***Test Type:*** | Draw Down |
| ***Test Duration:*** | 25 |
| ***Test Level:*** | 8.020000457763672 |
| ***Test Level UOM:*** | m |

***Water Details***

| | |
|---|---|
| ***Water ID:*** | 1005038104 |
| ***Layer:*** | 1 |
| ***Kind Code:*** | |
| ***Kind:*** | |
| ***Water Found Depth:*** | 9.0 |
| ***Water Found Depth UOM:*** | m |

***Hole Diameter***

| | |
|---|---|
| ***Hole ID:*** | 1005038102 |
| ***Diameter:*** | 22.860000610351562 |
| ***Depth From:*** | 0.0 |
| ***Depth To:*** | 8.239999771118164 |
| ***Hole Depth UOM:*** | m |
| ***Hole Diameter UOM:*** | cm |

***Hole Diameter***

| | |
|---|---|
| ***Hole ID:*** | 1005038103 |
| ***Diameter:*** | 15.239999771118164 |
| ***Depth From:*** | 8.239999771118164 |
| ***Depth To:*** | 19.219999313354492 |
| ***Hole Depth UOM:*** | m |
| ***Hole Diameter UOM:*** | cm |

---

| | | | | | |
|---|---|---|---|---|---|
| 23 | *1 of 4* | *WSW/134.6* | *61.8 / -0.84* | ***MARIGOLD JEWELLERS***<br>***266 DALHOUSIE ST***<br>***OTTAWA ON K1N 7E4*** | ***SCT*** |

| | |
|---|---|
| ***Established:*** | 1985 |
| ***Plant Size (ft²):*** | 0 |
| ***Employment:*** | 2 |

***--Details--***

| | |
|---|---|
| ***Description:*** | Jewellery and Silverware Manufacturing |
| ***SIC/NAICS Code:*** | 339910 |

---

| | | | | | |
|---|---|---|---|---|---|
| 23 | *2 of 4* | *WSW/134.6* | *61.8 / -0.84* | ***PHARMACIE BRISSON LTEE***<br>***270 DALHOUSIE STREET***<br>***OTTAWA ON K1N 7E4*** | ***GEN*** |

| | | | |
|---|---|---|---|
| ***Generator No:*** | ON2538100 | ***Status:*** | |
| ***SIC Code:*** | 6031 | ***Co Admin:*** | |
| ***SIC Description:*** | PHARMACIES | ***Choice of Contact:*** | |
| ***Approval Years:*** | 99,00,01 | ***Phone No Admin:*** | |
| ***PO Box No:*** | | ***Contam. Facility:*** | |
| ***Country:*** | | ***MHSW Facility:*** | |

***Detail(s)***

**Waste Class:** 261
**Waste Class Desc:** PHARMACEUTICALS

**Waste Class:** 312
**Waste Class Desc:** PATHOLOGICAL WASTES

---

**23** | **3 of 4** | **WSW/134.6** | **61.8 / -0.84** | **Marigold Design Studio Ltd.**
**266 Dalhousie St**
**Ottawa ON K1N 7E4** | **SCT**

**Established:** 6/1/1985
**Plant Size (ft²):** 600
**Employment:**

**--Details--**
**Description:** Jewellery and Silverware Manufacturing
**SIC/NAICS Code:** 339910

---

**23** | **4 of 4** | **WSW/134.6** | **61.8 / -0.84** | **Pharmacie Brisson Pharmacy Limited**
**270 Dalhousie street**
**Ottawa ON K1N7E4** | **GEN**

| | | | |
|---|---|---|---|
| **Generator No:** | ON7015749 | **Status:** | Registered |
| **SIC Code:** | | **Co Admin:** | |
| **SIC Description:** | | **Choice of Contact:** | |
| **Approval Years:** | As of Nov 2021 | **Phone No Admin:** | |
| **PO Box No:** | | **Contam. Facility:** | |
| **Country:** | Canada | **MHSW Facility:** | |

**Detail(s)**

**Waste Class:** 312 P
**Waste Class Desc:** Pathological wastes

**Waste Class:** 261 A
**Waste Class Desc:** Pharmaceuticals

---

**24** | **1 of 1** | **ENE/135.5** | **60.9 / -1.73** | **216 MURRAY**
**OTTAWA ON** | **WWIS**

| | | | |
|---|---|---|---|
| **Well ID:** | 7305786 | **Data Entry Status:** | |
| **Construction Date:** | | **Data Src:** | |
| **Primary Water Use:** | Test Hole | **Date Received:** | 2/13/2018 |
| **Sec. Water Use:** | Monitoring | **Selected Flag:** | TRUE |
| **Final Well Status:** | Observation Wells | **Abandonment Rec:** | |
| **Water Type:** | | **Contractor:** | 7241 |
| **Casing Material:** | | **Form Version:** | 7 |
| **Audit No:** | Z277505 | **Owner:** | |
| **Tag:** | A189911 | **Street Name:** | 216 MURRAY |
| **Construction Method:** | | **County:** | OTTAWA |
| **Elevation (m):** | | **Municipality:** | OTTAWA CITY |
| **Elevation Reliability:** | | **Site Info:** | |
| **Depth to Bedrock:** | | **Lot:** | |
| **Well Depth:** | | **Concession:** | |
| **Overburden/Bedrock:** | | **Concession Name:** | |
| **Pump Rate:** | | **Easting NAD83:** | |
| **Static Water Level:** | | **Northing NAD83:** | |
| **Flowing (Y/N):** | | **Zone:** | |
| **Flow Rate:** | | **UTM Reliability:** | |
| **Clear/Cloudy:** | | | |

***PDF URL (Map):***

***Additional Detail(s) (Map)***

| | |
|---|---|
| ***Well Completed Date:*** | 2018/01/09 |
| ***Year Completed:*** | 2018 |
| ***Depth (m):*** | 4.1148 |
| ***Latitude:*** | 45.4310911954192 |
| ***Longitude:*** | -75.6892304831123 |
| ***Path:*** | |

***Bore Hole Information***

| | | | |
|---|---|---|---|
| ***Bore Hole ID:*** | 1006986058 | ***Elevation:*** | |
| ***DP2BR:*** | | ***Elevrc:*** | |
| ***Spatial Status:*** | | ***Zone:*** | 18 |
| ***Code OB:*** | | ***East83:*** | 446087.00 |
| ***Code OB Desc:*** | | ***North83:*** | 5031072.00 |
| ***Open Hole:*** | | ***Org CS:*** | UTM83 |
| ***Cluster Kind:*** | | ***UTMRC:*** | 4 |
| ***Date Completed:*** | 09-Jan-2018 00:00:00 | ***UTMRC Desc:*** | margin of error : 30 m - 100 m |
| ***Remarks:*** | | ***Location Method:*** | wwr |
| ***Elevrc Desc:*** | | | |
| ***Location Source Date:*** | | | |
| ***Improvement Location Source:*** | | | |
| ***Improvement Location Method:*** | | | |
| ***Source Revision Comment:*** | | | |
| ***Supplier Comment:*** | | | |

***Overburden and Bedrock Materials Interval***

| | |
|---|---|
| ***Formation ID:*** | 1007151920 |
| ***Layer:*** | 1 |
| ***Color:*** | 6 |
| ***General Color:*** | BROWN |
| ***Mat1:*** | 28 |
| ***Most Common Material:*** | SAND |
| ***Mat2:*** | 11 |
| ***Mat2 Desc:*** | GRAVEL |
| ***Mat3:*** | 85 |
| ***Mat3 Desc:*** | SOFT |
| ***Formation Top Depth:*** | 0.0 |
| ***Formation End Depth:*** | 4.0 |
| ***Formation End Depth UOM:*** | ft |

***Overburden and Bedrock Materials Interval***

| | |
|---|---|
| ***Formation ID:*** | 1007151922 |
| ***Layer:*** | 3 |
| ***Color:*** | 2 |
| ***General Color:*** | GREY |
| ***Mat1:*** | 05 |
| ***Most Common Material:*** | CLAY |
| ***Mat2:*** | 06 |
| ***Mat2 Desc:*** | SILT |
| ***Mat3:*** | 85 |
| ***Mat3 Desc:*** | SOFT |
| ***Formation Top Depth:*** | 8.0 |
| ***Formation End Depth:*** | 13.5 |

***Formation End Depth UOM:*** ft

***Overburden and Bedrock Materials Interval***

***Formation ID:*** 1007151921
***Layer:*** 2
***Color:*** 6
***General Color:*** BROWN
***Mat1:*** 05
***Most Common Material:*** CLAY
***Mat2:*** 06
***Mat2 Desc:*** SILT
***Mat3:*** 85
***Mat3 Desc:*** SOFT
***Formation Top Depth:*** 4.0
***Formation End Depth:*** 8.0
***Formation End Depth UOM:*** ft

***Annular Space/Abandonment Sealing Record***

***Plug ID:*** 1007151932
***Layer:*** 3
***Plug From:*** 2.5
***Plug To:*** 13.5
***Plug Depth UOM:*** ft

***Annular Space/Abandonment Sealing Record***

***Plug ID:*** 1007151930
***Layer:*** 1
***Plug From:*** 0.0
***Plug To:*** 1.0
***Plug Depth UOM:*** ft

***Annular Space/Abandonment Sealing Record***

***Plug ID:*** 1007151931
***Layer:*** 2
***Plug From:*** 1.0
***Plug To:*** 2.5
***Plug Depth UOM:*** ft

***Method of Construction & Well Use***

***Method Construction ID:*** 1007151929
***Method Construction Code:*** D
***Method Construction:*** Direct Push
***Other Method Construction:***

***Pipe Information***

***Pipe ID:*** 1007151919
***Casing No:*** 0
***Comment:***
***Alt Name:***

***Construction Record - Casing***

| | |
|---|---|
| ***Casing ID:*** | 1007151925 |
| ***Layer:*** | 1 |
| ***Material:*** | 5 |
| ***Open Hole or Material:*** | PLASTIC |
| ***Depth From:*** | 0.0 |
| ***Depth To:*** | 3.5 |
| ***Casing Diameter:*** | 1.3799999952316284 |
| ***Casing Diameter UOM:*** | inch |
| ***Casing Depth UOM:*** | ft |

***Construction Record - Screen***

| | |
|---|---|
| ***Screen ID:*** | 1007151926 |
| ***Layer:*** | 1 |
| ***Slot:*** | 10 |
| ***Screen Top Depth:*** | 3.5 |
| ***Screen End Depth:*** | 13.5 |
| ***Screen Material:*** | 5 |
| ***Screen Depth UOM:*** | ft |
| ***Screen Diameter UOM:*** | inch |
| ***Screen Diameter:*** | 1.659999966621399 |

***Water Details***

| | |
|---|---|
| ***Water ID:*** | 1007151924 |
| ***Layer:*** | |
| ***Kind Code:*** | |
| ***Kind:*** | |
| ***Water Found Depth:*** | |
| ***Water Found Depth UOM:*** | ft |

***Hole Diameter***

| | |
|---|---|
| ***Hole ID:*** | 1007151923 |
| ***Diameter:*** | 2.375 |
| ***Depth From:*** | 0.0 |
| ***Depth To:*** | 13.5 |
| ***Hole Depth UOM:*** | ft |
| ***Hole Diameter UOM:*** | inch |

| | | | | | |
|---|---|---|---|---|---|
| 25 | *1 of 1* | *S/135.6* | *64.0 / 1.32* | ***Tea Party***<br>***119 York St Unit 1***<br>***Ottawa ON K1N 5T4*** | ***SCT*** |

| | |
|---|---|
| ***Established:*** | 01-SEP-05 |
| ***Plant Size (ft²):*** | |
| ***Employment:*** | |

***--Details--***

| | |
|---|---|
| ***Description:*** | Coffee and Tea Manufacturing |
| ***SIC/NAICS Code:*** | 311920 |
| ***Description:*** | Coffee and Tea Manufacturing |
| ***SIC/NAICS Code:*** | 311920 |

| | | | | | |
|---|---|---|---|---|---|
| 26 | *1 of 19* | *SW/137.7* | *62.8 / 0.21* | ***SPIC & SPAN-VALETOR-CASH CLEANERS***<br>***286 DALHOUSE STREET C/O 1764 WOODWARD*** | ***GEN*** |

| Map Key | Number of Records | Direction/ Distance (m) | Elev/Diff (m) | Site | DB |
|---|---|---|---|---|---|
| | | | | DRIVE<br>OTTAWA ON K2C 0P8 | |

| | | | |
|---|---|---|---|
| **Generator No:** | ON0573415 | **Status:** | |
| **SIC Code:** | 9721 | **Co Admin:** | |
| **SIC Description:** | POWER LAUND./CLEANERS | **Choice of Contact:** | |
| **Approval Years:** | 86,87,88,89 | **Phone No Admin:** | |
| **PO Box No:** | | **Contam. Facility:** | |
| **Country:** | | **MHSW Facility:** | |

**Detail(s)**

| | |
|---|---|
| **Waste Class:** | 241 |
| **Waste Class Desc:** | HALOGENATED SOLVENTS |

| | | | | | |
|---|---|---|---|---|---|
| 26 | 2 of 19 | SW/137.7 | 62.8 / 0.21 | MARKET (SEE & USE ON1349900)<br>286 DALHOUSE STREET<br>OTTAWA ON K1N 7E6 | GEN |

| | | | |
|---|---|---|---|
| **Generator No:** | ON0573415 | **Status:** | |
| **SIC Code:** | 9721 | **Co Admin:** | |
| **SIC Description:** | POWER LAUND./CLEANER | **Choice of Contact:** | |
| **Approval Years:** | 90 | **Phone No Admin:** | |
| **PO Box No:** | | **Contam. Facility:** | |
| **Country:** | | **MHSW Facility:** | |

**Detail(s)**

| | |
|---|---|
| **Waste Class:** | 241 |
| **Waste Class Desc:** | HALOGENATED SOLVENTS |

| | | | | | |
|---|---|---|---|---|---|
| 26 | 3 of 19 | SW/137.7 | 62.8 / 0.21 | MARKET (SEE & USE ON1349900) 26-412<br>286 DALHOUSE STREET<br>OTTAWA ON K1N 7E6 | GEN |

| | | | |
|---|---|---|---|
| **Generator No:** | ON0573415 | **Status:** | |
| **SIC Code:** | 9721 | **Co Admin:** | |
| **SIC Description:** | POWER LAUND./CLEANER | **Choice of Contact:** | |
| **Approval Years:** | 92,93,94,95,96,97,98 | **Phone No Admin:** | |
| **PO Box No:** | | **Contam. Facility:** | |
| **Country:** | | **MHSW Facility:** | |

**Detail(s)**

| | |
|---|---|
| **Waste Class:** | 241 |
| **Waste Class Desc:** | HALOGENATED SOLVENTS |

| | | | | | |
|---|---|---|---|---|---|
| 26 | 4 of 19 | SW/137.7 | 62.8 / 0.21 | MARKET CLEANERS LTD.<br>286 DALHOUSIE STREET<br>OTTAWA ON K1N 7E6 | GEN |

| | | | |
|---|---|---|---|
| **Generator No:** | ON1349900 | **Status:** | |
| **SIC Code:** | 9721 | **Co Admin:** | |
| **SIC Description:** | POWER LAUND./CLEANER | **Choice of Contact:** | |
| **Approval Years:** | 90,99,00,01,02,03,04,05,07,08 | **Phone No Admin:** | |
| **PO Box No:** | | **Contam. Facility:** | |
| **Country:** | | **MHSW Facility:** | |

**Detail(s)**

| Map Key | Number of Records | Direction/ Distance (m) | Elev/Diff (m) | Site | DB |
|---|---|---|---|---|---|

**Waste Class:** 252
**Waste Class Desc:** WASTE OILS & LUBRICANTS

**Waste Class:** 241
**Waste Class Desc:** HALOGENATED SOLVENTS

---

**26** | **5 of 19** | **SW/137.7** | **62.8 / 0.21**

**MARKET CLEANERS LTD. 26-412**
**286 DALHOUSIE STREET**
**OTTAWA ON K1N 7E6**

**GEN**

**Generator No:** ON1349900
**SIC Code:** 9721
**SIC Description:** POWER LAUND./CLEANER
**Approval Years:** 92,93,94,95,96
**PO Box No:**
**Country:**

**Status:**
**Co Admin:**
**Choice of Contact:**
**Phone No Admin:**
**Contam. Facility:**
**MHSW Facility:**

**Detail(s)**

**Waste Class:** 241
**Waste Class Desc:** HALOGENATED SOLVENTS

---

**26** | **6 of 19** | **SW/137.7** | **62.8 / 0.21**

**MARKET CLEANERS LTD**
**286 DALHOUSIE STREET**
**OTTAWA ON K1N 7E6**

**GEN**

**Generator No:** ON1349900
**SIC Code:** 9721
**SIC Description:** POWER LAUND./CLEANERS
**Approval Years:** 97,98
**PO Box No:**
**Country:**

**Status:**
**Co Admin:**
**Choice of Contact:**
**Phone No Admin:**
**Contam. Facility:**
**MHSW Facility:**

**Detail(s)**

**Waste Class:** 241
**Waste Class Desc:** HALOGENATED SOLVENTS

---

**26** | **7 of 19** | **SW/137.7** | **62.8 / 0.21**

**MARKET CLEANERS LTD.**
**286 DALHOUSIE STREET**
**OTTAWA ON K1N 7E6**

**GEN**

**Generator No:** ON1349900
**SIC Code:** 812310
**SIC Description:** Coin-Operated Laundries and Dry Cleaners
**Approval Years:** 2009
**PO Box No:**
**Country:**

**Status:**
**Co Admin:**
**Choice of Contact:**
**Phone No Admin:**
**Contam. Facility:**
**MHSW Facility:**

**Detail(s)**

**Waste Class:** 241
**Waste Class Desc:** HALOGENATED SOLVENTS

---

**26** | **8 of 19** | **SW/137.7** | **62.8 / 0.21**

**MARKET CLEANERS LTD.**
**286 DALHOUSIE STREET**
**OTTAWA ON K1N 7E6**

**GEN**

**Generator No:** ON1349900
**SIC Code:** 812310

**Status:**
**Co Admin:**

| Map Key | Number of Records | Direction/ Distance (m) | Elev/Diff (m) | Site | DB |
|---|---|---|---|---|---|

| | | | |
|---|---|---|---|
| ***SIC Description:*** | Coin-Operated Laundries and Dry Cleaners | ***Choice of Contact:*** | |
| ***Approval Years:*** | 2010 | ***Phone No Admin:*** | |
| ***PO Box No:*** | | ***Contam. Facility:*** | |
| ***Country:*** | | ***MHSW Facility:*** | |

***Detail(s)***

| | |
|---|---|
| ***Waste Class:*** | 241 |
| ***Waste Class Desc:*** | HALOGENATED SOLVENTS |

---

| | | | | | |
|---|---|---|---|---|---|
| 26 | *9 of 19* | *SW/137.7* | *62.8 / 0.21* | ***MARKET CLEANERS LTD.***<br>***286 DALHOUSIE STREET***<br>***OTTAWA ON K1N 7E6*** | ***GEN*** |

| | | | |
|---|---|---|---|
| ***Generator No:*** | ON1349900 | ***Status:*** | |
| ***SIC Code:*** | 812310 | ***Co Admin:*** | |
| ***SIC Description:*** | Coin-Operated Laundries and Dry Cleaners | ***Choice of Contact:*** | |
| ***Approval Years:*** | 2011 | ***Phone No Admin:*** | |
| ***PO Box No:*** | | ***Contam. Facility:*** | |
| ***Country:*** | | ***MHSW Facility:*** | |

***Detail(s)***

| | |
|---|---|
| ***Waste Class:*** | 241 |
| ***Waste Class Desc:*** | HALOGENATED SOLVENTS |

---

| | | | | | |
|---|---|---|---|---|---|
| 26 | *10 of 19* | *SW/137.7* | *62.8 / 0.21* | ***MARKET CLEANERS LTD.***<br>***286 DALHOUSIE STREET***<br>***OTTAWA ON K1N 7E6*** | ***GEN*** |

| | | | |
|---|---|---|---|
| ***Generator No:*** | ON1349900 | ***Status:*** | |
| ***SIC Code:*** | 812310 | ***Co Admin:*** | |
| ***SIC Description:*** | Coin-Operated Laundries and Dry Cleaners | ***Choice of Contact:*** | |
| ***Approval Years:*** | 2012 | ***Phone No Admin:*** | |
| ***PO Box No:*** | | ***Contam. Facility:*** | |
| ***Country:*** | | ***MHSW Facility:*** | |

***Detail(s)***

| | |
|---|---|
| ***Waste Class:*** | 241 |
| ***Waste Class Desc:*** | HALOGENATED SOLVENTS |

---

| | | | | | |
|---|---|---|---|---|---|
| 26 | *11 of 19* | *SW/137.7* | *62.8 / 0.21* | ***MARKET CLEANERS LTD.***<br>***286 DALHOUSIE STREET***<br>***OTTAWA ON*** | ***GEN*** |

| | | | |
|---|---|---|---|
| ***Generator No:*** | ON1349900 | ***Status:*** | |
| ***SIC Code:*** | 812310 | ***Co Admin:*** | |
| ***SIC Description:*** | COIN-OPERATED LAUNDRIES AND DRY CLEANERS | ***Choice of Contact:*** | |
| ***Approval Years:*** | 2013 | ***Phone No Admin:*** | |
| ***PO Box No:*** | | ***Contam. Facility:*** | |
| ***Country:*** | | ***MHSW Facility:*** | |

***Detail(s)***

| | |
|---|---|
| ***Waste Class:*** | 241 |
| ***Waste Class Desc:*** | HALOGENATED SOLVENTS |

---

| Map Key | Number of Records | Direction/ Distance (m) | Elev/Diff (m) | Site | DB |
|---|---|---|---|---|---|
| 26 | 12 of 19 | SW/137.7 | 62.8 / 0.21 | MARKET CLEANERS LTD.<br>286 DALHOUSIE STREET<br>OTTAWA ON K1N 7E6 | GEN |

| | | | |
|---|---|---|---|
| **Generator No:** | ON1349900 | **Status:** | |
| **SIC Code:** | 812310 | **Co Admin:** | Natasha Khan |
| **SIC Description:** | COIN-OPERATED LAUNDRIES AND DRY CLEANERS | **Choice of Contact:** | CO_ADMIN |
| **Approval Years:** | 2016 | **Phone No Admin:** | 6132416222 Ext. |
| **PO Box No:** | | **Contam. Facility:** | No |
| **Country:** | Canada | **MHSW Facility:** | No |

**Detail(s)**

| | |
|---|---|
| **Waste Class:** | 241 |
| **Waste Class Desc:** | HALOGENATED SOLVENTS |

| | | | | | |
|---|---|---|---|---|---|
| 26 | 13 of 19 | SW/137.7 | 62.8 / 0.21 | MARKET CLEANERS LTD.<br>286 DALHOUSIE STREET<br>OTTAWA ON K1N 7E6 | GEN |

| | | | |
|---|---|---|---|
| **Generator No:** | ON1349900 | **Status:** | |
| **SIC Code:** | 812310 | **Co Admin:** | Natasha Khan |
| **SIC Description:** | COIN-OPERATED LAUNDRIES AND DRY CLEANERS | **Choice of Contact:** | CO_ADMIN |
| **Approval Years:** | 2015 | **Phone No Admin:** | 6132416222 Ext. |
| **PO Box No:** | | **Contam. Facility:** | No |
| **Country:** | Canada | **MHSW Facility:** | No |

**Detail(s)**

| | |
|---|---|
| **Waste Class:** | 241 |
| **Waste Class Desc:** | HALOGENATED SOLVENTS |

| | | | | | |
|---|---|---|---|---|---|
| 26 | 14 of 19 | SW/137.7 | 62.8 / 0.21 | MARKET CLEANERS LTD.<br>286 DALHOUSIE STREET<br>OTTAWA ON K1N 7E6 | GEN |

| | | | |
|---|---|---|---|
| **Generator No:** | ON1349900 | **Status:** | |
| **SIC Code:** | 812310 | **Co Admin:** | Natasha Khan |
| **SIC Description:** | COIN-OPERATED LAUNDRIES AND DRY CLEANERS | **Choice of Contact:** | CO_ADMIN |
| **Approval Years:** | 2014 | **Phone No Admin:** | 6132416222 Ext. |
| **PO Box No:** | | **Contam. Facility:** | No |
| **Country:** | Canada | **MHSW Facility:** | No |

**Detail(s)**

| | |
|---|---|
| **Waste Class:** | 241 |
| **Waste Class Desc:** | HALOGENATED SOLVENTS |

| | | | | | |
|---|---|---|---|---|---|
| 26 | 15 of 19 | SW/137.7 | 62.8 / 0.21 | MARKET CLEANERS LTD.<br>286 DALHOUSIE STREET<br>OTTAWA ON K1N 7E6 | GEN |

| | | | |
|---|---|---|---|
| **Generator No:** | ON1349900 | **Status:** | Registered |
| **SIC Code:** | | **Co Admin:** | |
| **SIC Description:** | | **Choice of Contact:** | |
| **Approval Years:** | As of Dec 2018 | **Phone No Admin:** | |
| **PO Box No:** | | **Contam. Facility:** | |
| **Country:** | Canada | **MHSW Facility:** | |

| Map Key | Number of Records | Direction/ Distance (m) | Elev/Diff (m) | Site | DB |
|---|---|---|---|---|---|

***Detail(s)***

***Waste Class:*** 241 H
***Waste Class Desc:*** Halogenated solvents and residues

---

| 26 | 16 of 19 | SW/137.7 | 62.8 / 0.21 | Market Cleaners Limited<br>286 Dalhosie St<br>Ottawa ON K1N7E6 | CDRY |
|---|---|---|---|---|---|

***Legal Name of Company:***
***Region:***

***Contact Info (2016)***

***Postal Address:*** 286 Dalhosie St
***Postal City:*** Ottawa
***Postal Province:*** ON
***Postal Postal Code:*** K1N7E6
***Telephone No:***
***Fax No:***
***Email Address:***

***Waste Quantity by Year***

***Reporting Year:*** 2016
***Quantity of PERC (kg):*** 678
***Total Waste Water (kg):*** 0
***Total Waste Water (L):*** 0
***Total Residue (kg):*** 0
***Total Residue (L):*** 0
***Total Mix (kg):*** 0
***Total Mix (L):*** 278
***Request for Confidentiality:*** No
***Reason for Confidentiality:***

---

| 26 | 17 of 19 | SW/137.7 | 62.8 / 0.21 | Market Cleaners Limited<br>286 Dalhousie St<br>Ottawa ON K1N7E6 | CDRY |
|---|---|---|---|---|---|

***Legal Name of Company:*** Market Cleaners Limited
***Region:***

***Waste Quantity by Year***

***Reporting Year:*** 2018
***Quantity of PERC (kg):*** 262.5
***Total Waste Water (kg):*** 0
***Total Waste Water (L):*** 0
***Total Residue (kg):*** 0
***Total Residue (L):*** 0
***Total Mix (kg):*** 0
***Total Mix (L):*** 456
***Request for Confidentiality:*** no
***Reason for Confidentiality:***

---

| 26 | 18 of 19 | SW/137.7 | 62.8 / 0.21 | MARKET CLEANERS LTD.<br>286 DALHOUSIE STREET<br>OTTAWA ON K1N 7E6 | GEN |
|---|---|---|---|---|---|

| | | | |
|---|---|---|---|
| **Generator No:** | ON1349900 | **Status:** | Registered |
| **SIC Code:** | | **Co Admin:** | |
| **SIC Description:** | | **Choice of Contact:** | |
| **Approval Years:** | As of Oct 2019 | **Phone No Admin:** | |
| **PO Box No:** | | **Contam. Facility:** | |
| **Country:** | Canada | **MHSW Facility:** | |

**Detail(s)**

| | |
|---|---|
| **Waste Class:** | 212 L |
| **Waste Class Desc:** | Aliphatic solvents and residues |

---

| 26 | 19 of 19 | SW/137.7 | 62.8 / 0.21 | MARKET CLEANERS LTD.<br>286 DALHOUSIE STREET<br>OTTAWA ON K1N 7E6 | GEN |
|---|---|---|---|---|---|

| | | | |
|---|---|---|---|
| **Generator No:** | ON1349900 | **Status:** | Registered |
| **SIC Code:** | | **Co Admin:** | |
| **SIC Description:** | | **Choice of Contact:** | |
| **Approval Years:** | As of Nov 2021 | **Phone No Admin:** | |
| **PO Box No:** | | **Contam. Facility:** | |
| **Country:** | Canada | **MHSW Facility:** | |

**Detail(s)**

| | |
|---|---|
| **Waste Class:** | 212 L |
| **Waste Class Desc:** | Aliphatic solvents and residues |

---

| 27 | 1 of 17 | WNW/139.8 | 60.9 / -1.72 | RACINE ROBERT & GAUTHIER<br>259 ST. PATRICK<br>OTTAWA ON K1N 5K4 | GEN |
|---|---|---|---|---|---|

| | | | |
|---|---|---|---|
| **Generator No:** | ONF027600 | **Status:** | |
| **SIC Code:** | 9731 | **Co Admin:** | |
| **SIC Description:** | FUNERAL HOMES | **Choice of Contact:** | |
| **Approval Years:** | 88,89,90 | **Phone No Admin:** | |
| **PO Box No:** | | **Contam. Facility:** | |
| **Country:** | | **MHSW Facility:** | |

**Detail(s)**

| | |
|---|---|
| **Waste Class:** | 312 |
| **Waste Class Desc:** | PATHOLOGICAL WASTES |

---

| 27 | 2 of 17 | WNW/139.8 | 60.9 / -1.72 | RACINE ROBERT & GAUTHIER 44-276<br>259 ST. PATRICK<br>OTTAWA ON K1N 5K4 | GEN |
|---|---|---|---|---|---|

| | | | |
|---|---|---|---|
| **Generator No:** | ONF027600 | **Status:** | |
| **SIC Code:** | 9731 | **Co Admin:** | |
| **SIC Description:** | FUNERAL HOMES | **Choice of Contact:** | |
| **Approval Years:** | 92,93,94,95,96,97,98,99 | **Phone No Admin:** | |
| **PO Box No:** | | **Contam. Facility:** | |
| **Country:** | | **MHSW Facility:** | |

**Detail(s)**

| | |
|---|---|
| **Waste Class:** | 312 |
| **Waste Class Desc:** | PATHOLOGICAL WASTES |

| Map Key | Number of Records | Direction/ Distance (m) | Elev/Diff (m) | Site | DB |
|---|---|---|---|---|---|
| 27 | 3 of 17 | WNW/139.8 | 60.9 / -1.72 | RACINE, ROBERT & GAUTHIER<br>259 ST. PATRICK<br>OTTAWA ON K1N 5K4 | GEN |

| | | | |
|---|---|---|---|
| **Generator No:** | ONF027600 | **Status:** | |
| **SIC Code:** | 9731 | **Co Admin:** | |
| **SIC Description:** | FUNERAL HOMES | **Choice of Contact:** | |
| **Approval Years:** | 00,01 | **Phone No Admin:** | |
| **PO Box No:** | | **Contam. Facility:** | |
| **Country:** | | **MHSW Facility:** | |

**Detail(s)**

| | |
|---|---|
| **Waste Class:** | 312 |
| **Waste Class Desc:** | PATHOLOGICAL WASTES |

| | | | | | |
|---|---|---|---|---|---|
| 27 | 4 of 17 | WNW/139.8 | 60.9 / -1.72 | Service Corporation International Canada<br>259 St. Patrick Street<br>Ottawa ON K1N 5K4 | GEN |

| | | | |
|---|---|---|---|
| **Generator No:** | ON2761970 | **Status:** | |
| **SIC Code:** | 812210 | **Co Admin:** | |
| **SIC Description:** | Funeral Homes | **Choice of Contact:** | |
| **Approval Years:** | 02,03,04,07,08 | **Phone No Admin:** | |
| **PO Box No:** | | **Contam. Facility:** | |
| **Country:** | | **MHSW Facility:** | |

**Detail(s)**

| | |
|---|---|
| **Waste Class:** | 312 |
| **Waste Class Desc:** | PATHOLOGICAL WASTES |

| | | | | | |
|---|---|---|---|---|---|
| 27 | 5 of 17 | WNW/139.8 | 60.9 / -1.72 | Service Corporation International Canada<br>259 St. Patrick Street<br>Ottawa ON | GEN |

| | | | |
|---|---|---|---|
| **Generator No:** | ON2761970 | **Status:** | |
| **SIC Code:** | 812210 | **Co Admin:** | |
| **SIC Description:** | Funeral Homes | **Choice of Contact:** | |
| **Approval Years:** | 2009 | **Phone No Admin:** | |
| **PO Box No:** | | **Contam. Facility:** | |
| **Country:** | | **MHSW Facility:** | |

**Detail(s)**

| | |
|---|---|
| **Waste Class:** | 312 |
| **Waste Class Desc:** | PATHOLOGICAL WASTES |

| | | | | | |
|---|---|---|---|---|---|
| 27 | 6 of 17 | WNW/139.8 | 60.9 / -1.72 | Service Corporation International Canada<br>259 St. Patrick Street<br>Ottawa ON | GEN |

| | | | |
|---|---|---|---|
| **Generator No:** | ON2761970 | **Status:** | |
| **SIC Code:** | 812210 | **Co Admin:** | |
| **SIC Description:** | Funeral Homes | **Choice of Contact:** | |
| **Approval Years:** | 2010 | **Phone No Admin:** | |
| **PO Box No:** | | **Contam. Facility:** | |
| **Country:** | | **MHSW Facility:** | |

| Map Key | Number of Records | Direction/ Distance (m) | Elev/Diff (m) | Site | DB |
|---|---|---|---|---|---|

***Detail(s)***

***Waste Class:*** 312
***Waste Class Desc:*** PATHOLOGICAL WASTES

---

**27** | ***7 of 17*** | ***WNW/139.8*** | ***60.9 / -1.72*** | ***Service Corporation International*** ***259 St Patrick Street*** ***Ottawa ON K1N 5K4*** | ***GEN***

***Generator No:*** ON5624267
***SIC Code:*** 812210
***SIC Description:*** Funeral Homes
***Approval Years:*** 2010
***PO Box No:***
***Country:***

***Status:***
***Co Admin:***
***Choice of Contact:***
***Phone No Admin:***
***Contam. Facility:***
***MHSW Facility:***

***Detail(s)***

***Waste Class:*** 312
***Waste Class Desc:*** PATHOLOGICAL WASTES

---

**27** | ***8 of 17*** | ***WNW/139.8*** | ***60.9 / -1.72*** | ***Service Corporation International*** ***259 St Patrick Street*** ***Ottawa ON K1N 5K4*** | ***GEN***

***Generator No:*** ON5624267
***SIC Code:*** 812210
***SIC Description:*** Funeral Homes
***Approval Years:*** 2011
***PO Box No:***
***Country:***

***Status:***
***Co Admin:***
***Choice of Contact:***
***Phone No Admin:***
***Contam. Facility:***
***MHSW Facility:***

***Detail(s)***

***Waste Class:*** 312
***Waste Class Desc:*** PATHOLOGICAL WASTES

---

**27** | ***9 of 17*** | ***WNW/139.8*** | ***60.9 / -1.72*** | ***Service Corporation International*** ***259 St Patrick Street*** ***Ottawa ON K1N 5K4*** | ***GEN***

***Generator No:*** ON5624267
***SIC Code:*** 812210
***SIC Description:*** Funeral Homes
***Approval Years:*** 2012
***PO Box No:***
***Country:***

***Status:***
***Co Admin:***
***Choice of Contact:***
***Phone No Admin:***
***Contam. Facility:***
***MHSW Facility:***

***Detail(s)***

***Waste Class:*** 312
***Waste Class Desc:*** PATHOLOGICAL WASTES

---

**27** | ***10 of 17*** | ***WNW/139.8*** | ***60.9 / -1.72*** | ***Service Corporation International*** ***259 St Patrick Street*** ***Ottawa ON*** | ***GEN***

***Generator No:*** ON5624267
***SIC Code:*** 812210
***SIC Description:***

***Status:***
***Co Admin:***
***Choice of Contact:***

| Map Key | Number of Records | Direction/ Distance (m) | Elev/Diff (m) | Site | DB |
|---|---|---|---|---|---|

| | | | |
|---|---|---|---|
| ***Approval Years:*** | 2013 | ***Phone No Admin:*** | |
| ***PO Box No:*** | | ***Contam. Facility:*** | |
| ***Country:*** | | ***MHSW Facility:*** | |

***Detail(s)***

| | |
|---|---|
| ***Waste Class:*** | 312 |
| ***Waste Class Desc:*** | PATHOLOGICAL WASTES |

---

| | | | | | |
|---|---|---|---|---|---|
| 27 | ***11 of 17*** | ***WNW/139.8*** | ***60.9 / -1.72*** | ***Service Corporation International***<br>***259 St Patrick Street***<br>***Ottawa ON K1N5K4*** | ***GEN*** |

| | | | |
|---|---|---|---|
| ***Generator No:*** | ON5624267 | ***Status:*** | |
| ***SIC Code:*** | 812210 | ***Co Admin:*** | Stefanie McLean |
| ***SIC Description:*** | 812210 | ***Choice of Contact:*** | CO_ADMIN |
| ***Approval Years:*** | 2016 | ***Phone No Admin:*** | 613-860-2424 Ext. |
| ***PO Box No:*** | | ***Contam. Facility:*** | No |
| ***Country:*** | Canada | ***MHSW Facility:*** | No |

***Detail(s)***

| | |
|---|---|
| ***Waste Class:*** | 312 |
| ***Waste Class Desc:*** | PATHOLOGICAL WASTES |

---

| | | | | | |
|---|---|---|---|---|---|
| 27 | ***12 of 17*** | ***WNW/139.8*** | ***60.9 / -1.72*** | ***Service Corporation International***<br>***259 St Patrick Street***<br>***Ottawa ON K1N5K4*** | ***GEN*** |

| | | | |
|---|---|---|---|
| ***Generator No:*** | ON5624267 | ***Status:*** | |
| ***SIC Code:*** | 812210 | ***Co Admin:*** | Stefanie McLean |
| ***SIC Description:*** | 812210 | ***Choice of Contact:*** | CO_ADMIN |
| ***Approval Years:*** | 2015 | ***Phone No Admin:*** | 613-860-2424 Ext. |
| ***PO Box No:*** | | ***Contam. Facility:*** | No |
| ***Country:*** | Canada | ***MHSW Facility:*** | No |

***Detail(s)***

| | |
|---|---|
| ***Waste Class:*** | 312 |
| ***Waste Class Desc:*** | PATHOLOGICAL WASTES |

---

| | | | | | |
|---|---|---|---|---|---|
| 27 | ***13 of 17*** | ***WNW/139.8*** | ***60.9 / -1.72*** | ***Service Corporation International***<br>***259 St Patrick Street***<br>***Ottawa ON K1N5K4*** | ***GEN*** |

| | | | |
|---|---|---|---|
| ***Generator No:*** | ON5624267 | ***Status:*** | |
| ***SIC Code:*** | 812210 | ***Co Admin:*** | Stefanie McLean |
| ***SIC Description:*** | 812210 | ***Choice of Contact:*** | CO_ADMIN |
| ***Approval Years:*** | 2014 | ***Phone No Admin:*** | 613-860-2424 Ext. |
| ***PO Box No:*** | | ***Contam. Facility:*** | No |
| ***Country:*** | Canada | ***MHSW Facility:*** | No |

***Detail(s)***

| | |
|---|---|
| ***Waste Class:*** | 312 |
| ***Waste Class Desc:*** | PATHOLOGICAL WASTES |

---

| | | | | | |
|---|---|---|---|---|---|
| 27 | ***14 of 17*** | ***WNW/139.8*** | ***60.9 / -1.72*** | ***Service Corporation International***<br>***259 St Patrick Street*** | ***GEN*** |

**Ottawa ON K1N5K4**

| | | | |
|---|---|---|---|
| **Generator No:** | ON5624267 | **Status:** | Registered |
| **SIC Code:** | | **Co Admin:** | |
| **SIC Description:** | | **Choice of Contact:** | |
| **Approval Years:** | As of Dec 2018 | **Phone No Admin:** | |
| **PO Box No:** | | **Contam. Facility:** | |
| **Country:** | Canada | **MHSW Facility:** | |

**Detail(s)**

| | |
|---|---|
| **Waste Class:** | 312 P |
| **Waste Class Desc:** | Pathological wastes |

---

**27** | **15 of 17** | **WNW/139.8** | **60.9 / -1.72** | **259 St Patrick St Ottawa ON** | **SPL**

| | | | |
|---|---|---|---|
| **Ref No:** | 0330-B43TRU | **Discharger Report:** | |
| **Site No:** | NA | **Material Group:** | |
| **Incident Dt:** | 2018/08/28 | **Health/Env Conseq:** | 2 - Minor Environment |
| **Year:** | | **Client Type:** | |
| **Incident Cause:** | | **Sector Type:** | Unknown / N/A |
| **Incident Event:** | Leak/Break | **Agency Involved:** | |
| **Contaminant Code:** | 13 | **Nearest Watercourse:** | |
| **Contaminant Name:** | DIESEL FUEL | **Site Address:** | 259 St Patrick St |
| **Contaminant Limit 1:** | | **Site District Office:** | Ottawa |
| **Contam Limit Freq 1:** | | **Site Postal Code:** | |
| **Contaminant UN No 1:** | 1202 | **Site Region:** | Eastern |
| **Environment Impact:** | | **Site Municipality:** | Ottawa |
| **Nature of Impact:** | | **Site Lot:** | |
| **Receiving Medium:** | | **Site Conc:** | |
| **Receiving Env:** | Surface Water | **Northing:** | 5031067.55 |
| **MOE Response:** | No | **Easting:** | 445825.11 |
| **Dt MOE Arvl on Scn:** | | **Site Geo Ref Accu:** | Map |
| **MOE Reported Dt:** | 2018/08/28 | **Site Map Datum:** | |
| **Dt Document Closed:** | 2018/09/04 | **SAC Action Class:** | Watercourse Spills |
| **Incident Reason:** | Equipment Failure | **Source Type:** | Motor Vehicle |
| **Site Name:** | catch basin<UNOFFICIAL> | | |
| **Site County/District:** | | | |
| **Site Geo Ref Meth:** | 10 -100 metres eg. Topographic Map | | |
| **Incident Summary:** | STO bus line: 3L diesel to catch basin | | |
| **Contaminant Qty:** | 3 L | | |

---

**27** | **16 of 17** | **WNW/139.8** | **60.9 / -1.72** | **Service Corporation International 259 St Patrick Street Ottawa ON K1N5K4** | **GEN**

| | | | |
|---|---|---|---|
| **Generator No:** | ON5624267 | **Status:** | Registered |
| **SIC Code:** | | **Co Admin:** | |
| **SIC Description:** | | **Choice of Contact:** | |
| **Approval Years:** | As of Jul 2020 | **Phone No Admin:** | |
| **PO Box No:** | | **Contam. Facility:** | |
| **Country:** | Canada | **MHSW Facility:** | |

**Detail(s)**

| | |
|---|---|
| **Waste Class:** | 312 P |
| **Waste Class Desc:** | Pathological wastes |

| Map Key | Number of Records | Direction/ Distance (m) | Elev/Diff (m) | Site | DB |
|---|---|---|---|---|---|
| 27 | 17 of 17 | WNW/139.8 | 60.9 / -1.72 | Service Corporation International<br>259 St Patrick Street<br>Ottawa ON K1N5K4 | GEN |

| | | | |
|---|---|---|---|
| **Generator No:** | ON5624267 | **Status:** | Registered |
| **SIC Code:** | | **Co Admin:** | |
| **SIC Description:** | | **Choice of Contact:** | |
| **Approval Years:** | As of Nov 2021 | **Phone No Admin:** | |
| **PO Box No:** | | **Contam. Facility:** | |
| **Country:** | Canada | **MHSW Facility:** | |

**Detail(s)**

**Waste Class:** 312 P
**Waste Class Desc:** Pathological wastes

---

| | | | | | |
|---|---|---|---|---|---|
| 28 | 1 of 1 | WNW/141.5 | 60.9 / -1.72 | Regroupement des Éditeurs<br>265 St. Patrick St Unit B<br>Ottawa ON K1N 5K4 | SCT |

**Established:** 01-AUG-90
**Plant Size (ft²):**
**Employment:**

**--Details--**
**Description:** Book Publishers
**SIC/NAICS Code:** 511130

---

| | | | | | |
|---|---|---|---|---|---|
| 29 | 1 of 3 | E/143.2 | 60.9 / -1.73 | Domeron Inc.<br>333-335 Cumberland Avenue<br>Ottawa ON K1N 7J3 | GEN |

| | | | |
|---|---|---|---|
| **Generator No:** | ON1028690 | **Status:** | |
| **SIC Code:** | 531390 | **Co Admin:** | |
| **SIC Description:** | Other Activities Related to Real Estate | **Choice of Contact:** | |
| **Approval Years:** | 03,04 | **Phone No Admin:** | |
| **PO Box No:** | | **Contam. Facility:** | |
| **Country:** | | **MHSW Facility:** | |

---

| | | | | | |
|---|---|---|---|---|---|
| 29 | 2 of 3 | E/143.2 | 60.9 / -1.73 | LivingEasy Homes Inc.<br>333-335 Cumberland ave<br>Ottawa ON K1N 7J3 | GEN |

| | | | |
|---|---|---|---|
| **Generator No:** | ON9307089 | **Status:** | |
| **SIC Code:** | 551113 | **Co Admin:** | |
| **SIC Description:** | Holding Companies | **Choice of Contact:** | |
| **Approval Years:** | 05 | **Phone No Admin:** | |
| **PO Box No:** | | **Contam. Facility:** | |
| **Country:** | | **MHSW Facility:** | |

**Detail(s)**

**Waste Class:** 221
**Waste Class Desc:** LIGHT FUELS

---

| | | | | | |
|---|---|---|---|---|---|
| 29 | 3 of 3 | E/143.2 | 60.9 / -1.73 | Les Éditions David Inc.<br>335B Cumberland St<br>Ottawa ON K1N 7J3 | SCT |

**Established:** 01-JAN-93
**Plant Size (ft²):**
**Employment:**

**--Details--**
**Description:** Book Publishers
**SIC/NAICS Code:** 511130

---

**30** | **1 of 1** | **ENE/145.6** | **60.9 / -1.74** | **216 MURRAY ST OTTAWA ON** | **WWIS**

| | | | |
|---|---|---|---|
| **Well ID:** | 7305787 | **Data Entry Status:** | |
| **Construction Date:** | | **Data Src:** | |
| **Primary Water Use:** | Test Hole | **Date Received:** | 2/13/2018 |
| **Sec. Water Use:** | Monitoring | **Selected Flag:** | TRUE |
| **Final Well Status:** | Observation Wells | **Abandonment Rec:** | |
| **Water Type:** | | **Contractor:** | 7241 |
| **Casing Material:** | | **Form Version:** | 7 |
| **Audit No:** | Z277504 | **Owner:** | |
| **Tag:** | A199213 | **Street Name:** | 216 MURRAY ST |
| **Construction Method:** | | **County:** | OTTAWA |
| **Elevation (m):** | | **Municipality:** | OTTAWA CITY |
| **Elevation Reliability:** | | **Site Info:** | |
| **Depth to Bedrock:** | | **Lot:** | |
| **Well Depth:** | | **Concession:** | |
| **Overburden/Bedrock:** | | **Concession Name:** | |
| **Pump Rate:** | | **Easting NAD83:** | |
| **Static Water Level:** | | **Northing NAD83:** | |
| **Flowing (Y/N):** | | **Zone:** | |
| **Flow Rate:** | | **UTM Reliability:** | |
| **Clear/Cloudy:** | | | |

**PDF URL (Map):**

**Additional Detail(s) (Map)**

**Well Completed Date:** 2018/01/09
**Year Completed:** 2018
**Depth (m):** 6.096
**Latitude:** 45.4313788286632
**Longitude:** -75.6892979051763
**Path:**

**Bore Hole Information**

| | | | |
|---|---|---|---|
| **Bore Hole ID:** | 1006986067 | **Elevation:** | |
| **DP2BR:** | | **Elevrc:** | |
| **Spatial Status:** | | **Zone:** | 18 |
| **Code OB:** | | **East83:** | 446082.00 |
| **Code OB Desc:** | | **North83:** | 5031104.00 |
| **Open Hole:** | | **Org CS:** | UTM83 |
| **Cluster Kind:** | | **UTMRC:** | 4 |
| **Date Completed:** | 09-Jan-2018 00:00:00 | **UTMRC Desc:** | margin of error : 30 m - 100 m |
| **Remarks:** | | **Location Method:** | wwr |
| **Elevrc Desc:** | | | |
| **Location Source Date:** | | | |
| **Improvement Location Source:** | | | |
| **Improvement Location Method:** | | | |
| **Source Revision Comment:** | | | |
| **Supplier Comment:** | | | |

***Overburden and Bedrock Materials Interval***

| | |
|---|---|
| ***Formation ID:*** | 1007151965 |
| ***Layer:*** | 2 |
| ***Color:*** | 6 |
| ***General Color:*** | BROWN |
| ***Mat1:*** | 05 |
| ***Most Common Material:*** | CLAY |
| ***Mat2:*** | 06 |
| ***Mat2 Desc:*** | SILT |
| ***Mat3:*** | 85 |
| ***Mat3 Desc:*** | SOFT |
| ***Formation Top Depth:*** | 5.0 |
| ***Formation End Depth:*** | 9.0 |
| ***Formation End Depth UOM:*** | ft |

***Overburden and Bedrock Materials Interval***

| | |
|---|---|
| ***Formation ID:*** | 1007151964 |
| ***Layer:*** | 1 |
| ***Color:*** | 6 |
| ***General Color:*** | BROWN |
| ***Mat1:*** | 28 |
| ***Most Common Material:*** | SAND |
| ***Mat2:*** | |
| ***Mat2 Desc:*** | |
| ***Mat3:*** | 85 |
| ***Mat3 Desc:*** | SOFT |
| ***Formation Top Depth:*** | 0.0 |
| ***Formation End Depth:*** | 5.0 |
| ***Formation End Depth UOM:*** | ft |

***Overburden and Bedrock Materials Interval***

| | |
|---|---|
| ***Formation ID:*** | 1007151966 |
| ***Layer:*** | 3 |
| ***Color:*** | 2 |
| ***General Color:*** | GREY |
| ***Mat1:*** | 05 |
| ***Most Common Material:*** | CLAY |
| ***Mat2:*** | 06 |
| ***Mat2 Desc:*** | SILT |
| ***Mat3:*** | 85 |
| ***Mat3 Desc:*** | SOFT |
| ***Formation Top Depth:*** | 9.0 |
| ***Formation End Depth:*** | 20.0 |
| ***Formation End Depth UOM:*** | ft |

***Annular Space/Abandonment Sealing Record***

| | |
|---|---|
| ***Plug ID:*** | 1007151976 |
| ***Layer:*** | 3 |
| ***Plug From:*** | 9.0 |
| ***Plug To:*** | 20.0 |
| ***Plug Depth UOM:*** | ft |

***Annular Space/Abandonment Sealing Record***

***Plug ID:*** 1007151974
***Layer:*** 1
***Plug From:*** 0.0
***Plug To:*** 1.0
***Plug Depth UOM:*** ft

***Annular Space/Abandonment Sealing Record***

***Plug ID:*** 1007151975
***Layer:*** 2
***Plug From:*** 1.0
***Plug To:*** 9.0
***Plug Depth UOM:*** ft

***Method of Construction & Well Use***

***Method Construction ID:*** 1007151973
***Method Construction Code:*** D
***Method Construction:*** Direct Push
***Other Method Construction:***

***Pipe Information***

***Pipe ID:*** 1007151963
***Casing No:*** 0
***Comment:***
***Alt Name:***

***Construction Record - Casing***

***Casing ID:*** 1007151969
***Layer:*** 1
***Material:*** 5
***Open Hole or Material:*** PLASTIC
***Depth From:*** 0.0
***Depth To:*** 10.0
***Casing Diameter:*** 1.3799999952316284
***Casing Diameter UOM:*** inch
***Casing Depth UOM:*** ft

***Construction Record - Screen***

***Screen ID:*** 1007151970
***Layer:*** 1
***Slot:*** 10
***Screen Top Depth:*** 10.0
***Screen End Depth:*** 20.0
***Screen Material:*** 5
***Screen Depth UOM:*** ft
***Screen Diameter UOM:*** inch
***Screen Diameter:*** 1.659999966621399

***Water Details***

***Water ID:*** 1007151968
***Layer:***
***Kind Code:***
***Kind:***

**Water Found Depth:**
**Water Found Depth UOM:** ft

**Hole Diameter**

**Hole ID:** 1007151967
**Diameter:** 2.375
**Depth From:** 0.0
**Depth To:** 20.0
**Hole Depth UOM:** ft
**Hole Diameter UOM:** inch

---

| 31 | 1 of 1 | WSW/148.3 | 62.9 / 0.24 | 272 DALHOUSE STREET OTTAWA ON | WWIS |
|---|---|---|---|---|---|

| | | | |
|---|---|---|---|
| **Well ID:** | 7243416 | **Data Entry Status:** | |
| **Construction Date:** | | **Data Src:** | |
| **Primary Water Use:** | Monitoring | **Date Received:** | 6/25/2015 |
| **Sec. Water Use:** | | **Selected Flag:** | TRUE |
| **Final Well Status:** | Observation Wells | **Abandonment Rec:** | |
| **Water Type:** | | **Contractor:** | 1844 |
| **Casing Material:** | | **Form Version:** | 7 |
| **Audit No:** | Z163985 | **Owner:** | |
| **Tag:** | A173509 | **Street Name:** | 272 DALHOUSE STREET |
| **Construction Method:** | | **County:** | OTTAWA |
| **Elevation (m):** | | **Municipality:** | NEPEAN TOWNSHIP |
| **Elevation Reliability:** | | **Site Info:** | |
| **Depth to Bedrock:** | | **Lot:** | |
| **Well Depth:** | | **Concession:** | |
| **Overburden/Bedrock:** | | **Concession Name:** | |
| **Pump Rate:** | | **Easting NAD83:** | |
| **Static Water Level:** | | **Northing NAD83:** | |
| **Flowing (Y/N):** | | **Zone:** | |
| **Flow Rate:** | | **UTM Reliability:** | |
| **Clear/Cloudy:** | | | |

**PDF URL (Map):** https://d2khazk8e83rdv.cloudfront.net/moe_mapping/downloads/2Water/Wells_pdfs/724\7243416.pdf

**Additional Detail(s) (Map)**

**Well Completed Date:** 2015/03/15
**Year Completed:** 2015
**Depth (m):** 4.27
**Latitude:** 45.4300361014786
**Longitude:** -75.6925286695523
**Path:** 724\7243416.pdf

**Bore Hole Information**

| | | | |
|---|---|---|---|
| **Bore Hole ID:** | 1005438735 | **Elevation:** | |
| **DP2BR:** | | **Elevrc:** | |
| **Spatial Status:** | | **Zone:** | 18 |
| **Code OB:** | | **East83:** | 445828.00 |
| **Code OB Desc:** | | **North83:** | 5030957.00 |
| **Open Hole:** | | **Org CS:** | UTM83 |
| **Cluster Kind:** | | **UTMRC:** | 4 |
| **Date Completed:** | 15-Mar-2015 00:00:00 | **UTMRC Desc:** | margin of error : 30 m - 100 m |
| **Remarks:** | | **Location Method:** | wwr |
| **Elevrc Desc:** | | | |
| **Location Source Date:** | | | |
| **Improvement Location Source:** | | | |
| **Improvement Location Method:** | | | |

***Source Revision Comment:***
***Supplier Comment:***

***Overburden and Bedrock Materials Interval***

| | |
|---|---|
| ***Formation ID:*** | 1005658424 |
| ***Layer:*** | 2 |
| ***Color:*** | |
| ***General Color:*** | |
| ***Mat1:*** | 15 |
| ***Most Common Material:*** | LIMESTONE |
| ***Mat2:*** | 26 |
| ***Mat2 Desc:*** | ROCK |
| ***Mat3:*** | |
| ***Mat3 Desc:*** | |
| ***Formation Top Depth:*** | 0.9100000262260437 |
| ***Formation End Depth:*** | 4.269999980926514 |
| ***Formation End Depth UOM:*** | m |

***Overburden and Bedrock Materials Interval***

| | |
|---|---|
| ***Formation ID:*** | 1005658423 |
| ***Layer:*** | 1 |
| ***Color:*** | |
| ***General Color:*** | |
| ***Mat1:*** | 01 |
| ***Most Common Material:*** | FILL |
| ***Mat2:*** | |
| ***Mat2 Desc:*** | |
| ***Mat3:*** | |
| ***Mat3 Desc:*** | |
| ***Formation Top Depth:*** | 0.0 |
| ***Formation End Depth:*** | 0.9100000262260437 |
| ***Formation End Depth UOM:*** | m |

***Annular Space/Abandonment Sealing Record***

| | |
|---|---|
| ***Plug ID:*** | 1005658432 |
| ***Layer:*** | 1 |
| ***Plug From:*** | 0.0 |
| ***Plug To:*** | 0.6000000238418579 |
| ***Plug Depth UOM:*** | m |

***Method of Construction & Well Use***

| | |
|---|---|
| ***Method Construction ID:*** | 1005658431 |
| ***Method Construction Code:*** | B |
| ***Method Construction:*** | Other Method |
| ***Other Method Construction:*** | HSA |

***Pipe Information***

| | |
|---|---|
| ***Pipe ID:*** | 1005658422 |
| ***Casing No:*** | 0 |
| ***Comment:*** | |
| ***Alt Name:*** | |

***Construction Record - Casing***

| | |
|---|---|
| ***Casing ID:*** | 1005658428 |
| ***Layer:*** | 1 |
| ***Material:*** | 5 |
| ***Open Hole or Material:*** | PLASTIC |
| ***Depth From:*** | 0.0 |
| ***Depth To:*** | 1.2200000286102295 |
| ***Casing Diameter:*** | 5.079999923706055 |
| ***Casing Diameter UOM:*** | cm |
| ***Casing Depth UOM:*** | m |

***Construction Record - Screen***

| | |
|---|---|
| ***Screen ID:*** | 1005658429 |
| ***Layer:*** | 1 |
| ***Slot:*** | 10 |
| ***Screen Top Depth:*** | 1.2200000286102295 |
| ***Screen End Depth:*** | 4.269999980926514 |
| ***Screen Material:*** | 5 |
| ***Screen Depth UOM:*** | m |
| ***Screen Diameter UOM:*** | cm |
| ***Screen Diameter:*** | 5.880000114440918 |

***Water Details***

| | |
|---|---|
| ***Water ID:*** | 1005658427 |
| ***Layer:*** | 1 |
| ***Kind Code:*** | 8 |
| ***Kind:*** | Untested |
| ***Water Found Depth:*** | 3.299999952316284 |
| ***Water Found Depth UOM:*** | m |

***Hole Diameter***

| | |
|---|---|
| ***Hole ID:*** | 1005658426 |
| ***Diameter:*** | 10.15999984741211 |
| ***Depth From:*** | 0.8999999761581421 |
| ***Depth To:*** | 4.269999980926514 |
| ***Hole Depth UOM:*** | m |
| ***Hole Diameter UOM:*** | cm |

***Hole Diameter***

| | |
|---|---|
| ***Hole ID:*** | 1005658425 |
| ***Diameter:*** | 20.299999237060547 |
| ***Depth From:*** | 0.0 |
| ***Depth To:*** | 0.9100000262260437 |
| ***Hole Depth UOM:*** | m |
| ***Hole Diameter UOM:*** | cm |

---

| | | | | | |
|---|---|---|---|---|---|
| 32 | ***1 of 10*** | ***W/151.4*** | ***61.8 / -0.84*** | ***LABCARE INC.***<br>***260 DALHOUSE STREET***<br>***OTTAWA ON K1N 2E4*** | ***GEN*** |

| | | | |
|---|---|---|---|
| ***Generator No:*** | ON0245152 | ***Status:*** | |
| ***SIC Code:*** | 8681 | ***Co Admin:*** | |
| ***SIC Description:*** | MEDICAL LABORATORIES | ***Choice of Contact:*** | |
| ***Approval Years:*** | 99 | ***Phone No Admin:*** | |
| ***PO Box No:*** | | ***Contam. Facility:*** | |
| ***Country:*** | | ***MHSW Facility:*** | |

| Map Key | Number of Records | Direction/ Distance (m) | Elev/Diff (m) | Site | DB |
|---|---|---|---|---|---|

***Detail(s)***

***Waste Class:*** 312
***Waste Class Desc:*** PATHOLOGICAL WASTES

---

**32** | ***2 of 10*** | ***W/151.4*** | ***61.8 / -0.84*** | ***LABCARE INC.***
***260 DALHOUSIE STREET***
***OTTAWA ON K1N 2E4*** | ***GEN***

***Generator No:*** ON0245152
***SIC Code:*** 8681
***SIC Description:*** MEDICAL LABORATORIES
***Approval Years:*** 00
***PO Box No:***
***Country:***

***Status:***
***Co Admin:***
***Choice of Contact:***
***Phone No Admin:***
***Contam. Facility:***
***MHSW Facility:***

***Detail(s)***

***Waste Class:*** 312
***Waste Class Desc:*** PATHOLOGICAL WASTES

---

**32** | ***3 of 10*** | ***W/151.4*** | ***61.8 / -0.84*** | ***CANADIAN MEDICAL LABORATORIES LIMITED***
***260 DALHOUSIE STREET***
***OTTAWA ON K1N 7E4*** | ***GEN***

***Generator No:*** ON0245152
***SIC Code:*** 8681
***SIC Description:*** MEDICAL LABORATORIES
***Approval Years:*** 01
***PO Box No:***
***Country:***

***Status:***
***Co Admin:***
***Choice of Contact:***
***Phone No Admin:***
***Contam. Facility:***
***MHSW Facility:***

***Detail(s)***

***Waste Class:*** 312
***Waste Class Desc:*** PATHOLOGICAL WASTES

---

**32** | ***4 of 10*** | ***W/151.4*** | ***61.8 / -0.84*** | ***ORLEANS RADIOLOGY SERVICES LIMITED***
***PATRICK RDLGY. 260 DALHOUSIE ST.SUIT205***
***OTTAWA, C/O 2555 ST. JOSEPH BLVD.***
***ORLEANS ON K1N 7E4*** | ***GEN***

***Generator No:*** ON0718801
***SIC Code:*** 0007
***SIC Description:*** LETTER ACKNOWLEDG.
***Approval Years:*** 86,87,88,89,90
***PO Box No:***
***Country:***

***Status:***
***Co Admin:***
***Choice of Contact:***
***Phone No Admin:***
***Contam. Facility:***
***MHSW Facility:***

---

**32** | ***5 of 10*** | ***W/151.4*** | ***61.8 / -0.84*** | ***ORLEANS RADIOLOGY SERVICES LIMITED29-203***
***PATRICK RDLGY. 260 DALHOUSIE ST.SUIT205***
***OTTAWA, C/O 2555 ST. JOSEPH BLVD.***
***ORLEANS ON K1N 7E4*** | ***GEN***

***Generator No:*** ON0718801
***SIC Code:*** 0007
***SIC Description:*** LETTER ACKNOWLEDG.
***Approval Years:*** 92,93,94
***PO Box No:***

***Status:***
***Co Admin:***
***Choice of Contact:***
***Phone No Admin:***
***Contam. Facility:***

**Country:** **MHSW Facility:**

---

**32** **6 of 10** **W/151.4** **61.8 / -0.84** **Dr Roland Leger & Dr Michele Lariviere** **GEN**
**260 Dalhousie, suite 208**
**Ottawa ON K1N7G2**

| | | | |
|---|---|---|---|
| **Generator No:** | ON9055218 | **Status:** | |
| **SIC Code:** | 621111 | **Co Admin:** | Laura Vasconcelos |
| **SIC Description:** | 621111 | **Choice of Contact:** | CO_OFFICIAL |
| **Approval Years:** | 2016 | **Phone No Admin:** | 6132410888 Ext. |
| **PO Box No:** | | **Contam. Facility:** | No |
| **Country:** | Canada | **MHSW Facility:** | No |

**Detail(s)**

**Waste Class:** 312
**Waste Class Desc:** PATHOLOGICAL WASTES

---

**32** **7 of 10** **W/151.4** **61.8 / -0.84** **Dr Roland Leger & Dr Michele Lariviere** **GEN**
**260 Dalhousie, suite 208**
**Ottawa ON K1N7G2**

| | | | |
|---|---|---|---|
| **Generator No:** | ON9055218 | **Status:** | |
| **SIC Code:** | 621111 | **Co Admin:** | Laura Vasconcelos |
| **SIC Description:** | 621111 | **Choice of Contact:** | CO_OFFICIAL |
| **Approval Years:** | 2015 | **Phone No Admin:** | 6132410888 Ext. |
| **PO Box No:** | | **Contam. Facility:** | No |
| **Country:** | Canada | **MHSW Facility:** | No |

**Detail(s)**

**Waste Class:** 312
**Waste Class Desc:** PATHOLOGICAL WASTES

---

**32** **8 of 10** **W/151.4** **61.8 / -0.84** **Dr Roland Leger & Dr Michele Lariviere** **GEN**
**260 Dalhousie, suite 208**
**Ottawa ON K1N7G2**

| | | | |
|---|---|---|---|
| **Generator No:** | ON9055218 | **Status:** | |
| **SIC Code:** | 621111 | **Co Admin:** | Laura Vasconcelos |
| **SIC Description:** | 621111 | **Choice of Contact:** | CO_OFFICIAL |
| **Approval Years:** | 2014 | **Phone No Admin:** | 6132410888 Ext. |
| **PO Box No:** | | **Contam. Facility:** | No |
| **Country:** | Canada | **MHSW Facility:** | No |

**Detail(s)**

**Waste Class:** 312
**Waste Class Desc:** PATHOLOGICAL WASTES

---

**32** **9 of 10** **W/151.4** **61.8 / -0.84** **Dr Roland Leger & Dr Michele Lariviere** **GEN**
**260 Dalhousie, suite 208**
**Ottawa ON K1N7G2**

| | | | |
|---|---|---|---|
| **Generator No:** | ON9055218 | **Status:** | Registered |
| **SIC Code:** | | **Co Admin:** | |
| **SIC Description:** | | **Choice of Contact:** | |
| **Approval Years:** | As of Dec 2018 | **Phone No Admin:** | |
| **PO Box No:** | | **Contam. Facility:** | |
| **Country:** | Canada | **MHSW Facility:** | |

| Map Key | Number of Records | Direction/ Distance (m) | Elev/Diff (m) | Site | DB |
|---|---|---|---|---|---|

***Detail(s)***

***Waste Class:*** 312 P
***Waste Class Desc:*** Pathological wastes

---

**32** | ***10 of 10*** | ***W/151.4*** | ***61.8 / -0.84*** | ***Dr Roland Leger & Dr Michele Lariviere 260 Dalhousie, suite 208 Ottawa ON K1N7G2*** | ***GEN***

***Generator No:*** ON9055218
***SIC Code:***
***SIC Description:***
***Approval Years:*** As of Jul 2020
***PO Box No:***
***Country:*** Canada

***Status:*** Registered
***Co Admin:***
***Choice of Contact:***
***Phone No Admin:***
***Contam. Facility:***
***MHSW Facility:***

***Detail(s)***

***Waste Class:*** 312 P
***Waste Class Desc:*** Pathological wastes

---

**33** | ***1 of 2*** | ***SSW/152.3*** | ***63.9 / 1.24*** | ***SPIC & SPAN-VALETOR-CASH CLEANERS 309 DALHOUSE STREET C/O 1764 WOODWARD DRIVE OTTAWA ON K2C 0P8*** | ***GEN***

***Generator No:*** ON0573410
***SIC Code:*** 9721
***SIC Description:*** POWER LAUND./CLEANERS
***Approval Years:*** 86,87,88,89,90
***PO Box No:***
***Country:***

***Status:***
***Co Admin:***
***Choice of Contact:***
***Phone No Admin:***
***Contam. Facility:***
***MHSW Facility:***

***Detail(s)***

***Waste Class:*** 241
***Waste Class Desc:*** HALOGENATED SOLVENTS

---

**33** | ***2 of 2*** | ***SSW/152.3*** | ***63.9 / 1.24*** | ***SPIC & SPAN-VALETOR-CASH CLEANERS 35-136 309 DALHOUSE STREET C/O 1764 WOODWARD DRIVE OTTAWA ON K2C 0P8*** | ***GEN***

***Generator No:*** ON0573410
***SIC Code:*** 9721
***SIC Description:*** POWER LAUND./CLEANER
***Approval Years:*** 92,93,94,95,96,97,98
***PO Box No:***
***Country:***

***Status:***
***Co Admin:***
***Choice of Contact:***
***Phone No Admin:***
***Contam. Facility:***
***MHSW Facility:***

***Detail(s)***

***Waste Class:*** 241
***Waste Class Desc:*** HALOGENATED SOLVENTS

---

**34** | ***1 of 1*** | ***W/154.6*** | ***62.0 / -0.68*** | ***DALHOUSIE CANDIES & GIFTS 258 DALHOUSIE ST*** | ***SCT***

| Map Key | Number of Records | Direction/ Distance (m) | Elev/Diff (m) | Site | DB |
|---|---|---|---|---|---|
| | | | | OTTAWA ON K1N 7E4 | |

**Established:** 1990
**Plant Size (ft²):** 0
**Employment:** 6

**--Details--**
**Description:** Non-Chocolate Confectionery Manufacturing
**SIC/NAICS Code:** 311340

---

| 35 | 1 of 2 | W/155.5 | 60.9 / -1.76 | OTTAWA CITY<br>DALHOUSIE ST./ST. PATRICK ST.<br>OTTAWA CITY ON | CA |
|---|---|---|---|---|---|

**Certificate #:** 3-0033-94-94
**Application Year:**
**Issue Date:** 1/24/1994
**Approval Type:** Municipal sewage
**Status:** Approved
**Application Type:**
**Client Name:**
**Client Address:**
**Client City:**
**Client Postal Code:**
**Project Description:**
**Contaminants:**
**Emission Control:**

---

| 35 | 2 of 2 | W/155.5 | 60.9 / -1.76 | R.M. OF OTTAWA-CARLETON<br>DALHOUSIE ST./ST. PATRICK ST.<br>OTTAWA CITY ON | CA |
|---|---|---|---|---|---|

**Certificate #:** 7-0020-94-94
**Application Year:**
**Issue Date:** 1/24/1994
**Approval Type:** Municipal water
**Status:** Approved
**Application Type:**
**Client Name:**
**Client Address:**
**Client City:**
**Client Postal Code:**
**Project Description:**
**Contaminants:**
**Emission Control:**

---

| 36 | 1 of 2 | ESE/162.0 | 60.9 / -1.71 | Enbridge Gas Distribution Inc.<br>York & Cumberland<br>Ottawa ON | SPL |
|---|---|---|---|---|---|

**Ref No:** 2144-7N8NQP
**Site No:**
**Incident Dt:**
**Year:**
**Incident Cause:** Pipe Or Hose Leak
**Incident Event:**
**Contaminant Code:**
**Contaminant Name:** NATURAL GAS (METHANE)
**Contaminant Limit 1:**

**Discharger Report:**
**Material Group:**
**Health/Env Conseq:**
**Client Type:**
**Sector Type:** Pipeline
**Agency Involved:**
**Nearest Watercourse:**
**Site Address:**
**Site District Office:**

| Map Key | Number of Records | Direction/ Distance (m) | Elev/Diff (m) | Site | DB |
|---|---|---|---|---|---|

| | | | |
|---|---|---|---|
| ***Contam Limit Freq 1:*** | | ***Site Postal Code:*** | |
| ***Contaminant UN No 1:*** | | ***Site Region:*** | |
| ***Environment Impact:*** | Not Anticipated | ***Site Municipality:*** | Ottawa |
| ***Nature of Impact:*** | | ***Site Lot:*** | |
| ***Receiving Medium:*** | | ***Site Conc:*** | |
| ***Receiving Env:*** | | ***Northing:*** | |
| ***MOE Response:*** | Not MOE mandate | ***Easting:*** | |
| ***Dt MOE Arvl on Scn:*** | | ***Site Geo Ref Accu:*** | |
| ***MOE Reported Dt:*** | 1/12/2009 | ***Site Map Datum:*** | |
| ***Dt Document Closed:*** | | ***SAC Action Class:*** | Air Spills - Gases and Vapours |
| ***Incident Reason:*** | Other - Reason not otherwise defined | ***Source Type:*** | |
| ***Site Name:*** | York & Cumberland<UNOFFICIAL> | | |
| ***Site County/District:*** | | | |
| ***Site Geo Ref Meth:*** | | | |
| ***Incident Summary:*** | Natural Gas: Ottawa, 5 " line strike | | |
| ***Contaminant Qty:*** | | | |

| | | | | | |
|---|---|---|---|---|---|
| 36 | *2 of 2* | *ESE/162.0* | *60.9 / -1.71* | ***INTERSECTION OF CUMBERLAND STREET & YORK STREET OTTAWA ON*** | ***HINC*** |

| | |
|---|---|
| ***External File Num:*** | FS INC 0901-00191 |
| ***Fuel Occurrence Type:*** | Pipeline Strike |
| ***Date of Occurrence:*** | 1/12/2009 |
| ***Fuel Type Involved:*** | Natural Gas |
| ***Status Desc:*** | Completed - Causal Analysis(End) |
| ***Job Type Desc:*** | Incident/Near-Miss Occurrence (FS) |
| ***Oper. Type Involved:*** | Construction Site (pipeline strike) |
| ***Service Interruptions:*** | Yes |
| ***Property Damage:*** | Yes |
| ***Fuel Life Cycle Stage:*** | Transmission, Distribution and Transportation |
| ***Root Cause:*** | Root Cause: Equipment/Material/Component:No Procedures:No Maintenance:No Design:No Training:Yes Management:No Human Factors:Yes |
| ***Reported Details:*** | |
| ***Fuel Category:*** | Gaseous Fuel |
| ***Occurrence Type:*** | Incident |
| ***Affiliation:*** | Safety Authorities (MOL, ESA, Insurers, etc.) |
| ***County Name:*** | Ottawa |
| ***Approx. Quant. Rel:*** | |
| ***Nearby body of water:*** | |
| ***Enter Drainage Syst.:*** | |
| ***Approx. Quant. Unit:*** | |
| ***Environmental Impact:*** | |

| | | | | | |
|---|---|---|---|---|---|
| 37 | *1 of 1* | *NNW/165.1* | *59.9 / -2.73* | ***CONSEIL DES ECOLES CATHOLIQUES DE LANGUE ROUTHIER SCHOOL 172 GUIGUES STREET OTTAWA ON K1N 5H9*** | ***GEN*** |

| | | | |
|---|---|---|---|
| ***Generator No:*** | ON1285760 | ***Status:*** | |
| ***SIC Code:*** | 8511 | ***Co Admin:*** | |
| ***SIC Description:*** | ELEMT./SECON. EDUC. | ***Choice of Contact:*** | |
| ***Approval Years:*** | 95,96,97,98 | ***Phone No Admin:*** | |
| ***PO Box No:*** | | ***Contam. Facility:*** | |
| ***Country:*** | | ***MHSW Facility:*** | |

***Detail(s)***

| | |
|---|---|
| ***Waste Class:*** | 243 |
| ***Waste Class Desc:*** | PCB'S |

| Map Key | Number of Records | Direction/ Distance (m) | Elev/Diff (m) | Site | DB |
|---|---|---|---|---|---|
| 38 | 1 of 7 | SW/167.7 | 63.9 / 1.24 | DESJARDINS PHARMACY LIMITED<br>298 DALHOUSIE STREET<br>OTTAWA ON K1N 7E7 | GEN |

| | | | |
|---|---|---|---|
| **Generator No:** | ON2554600 | **Status:** | |
| **SIC Code:** | 6031 | **Co Admin:** | |
| **SIC Description:** | PHARMACIES | **Choice of Contact:** | |
| **Approval Years:** | 00,01 | **Phone No Admin:** | |
| **PO Box No:** | | **Contam. Facility:** | |
| **Country:** | | **MHSW Facility:** | |

**Detail(s)**

| | |
|---|---|
| **Waste Class:** | 261 |
| **Waste Class Desc:** | PHARMACEUTICALS |
| **Waste Class:** | 312 |
| **Waste Class Desc:** | PATHOLOGICAL WASTES |

---

| | | | | | |
|---|---|---|---|---|---|
| 38 | 2 of 7 | SW/167.7 | 63.9 / 1.24 | Pharmacie Desjardins Ltd.<br>298 Dalhousie Street<br>Ottawa ON K1N 7E7 | GEN |

| | | | |
|---|---|---|---|
| **Generator No:** | ON8343089 | **Status:** | |
| **SIC Code:** | 414510 | **Co Admin:** | |
| **SIC Description:** | Pharmaceuticals and Pharmacy Supplies Wholesaler-D | **Choice of Contact:** | |
| **Approval Years:** | 06 | **Phone No Admin:** | |
| **PO Box No:** | | **Contam. Facility:** | |
| **Country:** | | **MHSW Facility:** | |

**Detail(s)**

| | |
|---|---|
| **Waste Class:** | 261 |
| **Waste Class Desc:** | PHARMACEUTICALS |
| **Waste Class:** | 312 |
| **Waste Class Desc:** | PATHOLOGICAL WASTES |

---

| | | | | | |
|---|---|---|---|---|---|
| 38 | 3 of 7 | SW/167.7 | 63.9 / 1.24 | J. L. Mulley Pharmacy Inc.<br>298 DALHOUSIE STREET<br>OTTAWA ON K1N 7E7 | GEN |

| | | | |
|---|---|---|---|
| **Generator No:** | ON4379197 | **Status:** | |
| **SIC Code:** | 446110 | **Co Admin:** | NASTRAN NAJAFI-FARD |
| **SIC Description:** | 446110 | **Choice of Contact:** | CO_ADMIN |
| **Approval Years:** | 2016 | **Phone No Admin:** | 4164931120 Ext.3218 |
| **PO Box No:** | | **Contam. Facility:** | No |
| **Country:** | Canada | **MHSW Facility:** | No |

**Detail(s)**

| | |
|---|---|
| **Waste Class:** | 261 |
| **Waste Class Desc:** | PHARMACEUTICALS |
| **Waste Class:** | 312 |
| **Waste Class Desc:** | PATHOLOGICAL WASTES |

---

| | | | | | |
|---|---|---|---|---|---|
| 38 | 4 of 7 | SW/167.7 | 63.9 / 1.24 | J. L. Mulley Pharmacy Inc.<br>298 DALHOUSIE STREET<br>OTTAWA ON K1N 7E7 | GEN |

| | | | |
|---|---|---|---|
| **Generator No:** | ON4379197 | **Status:** | |
| **SIC Code:** | 446110 | **Co Admin:** | NASTRAN NAJAFI-FARD |
| **SIC Description:** | 446110 | **Choice of Contact:** | CO_ADMIN |
| **Approval Years:** | 2015 | **Phone No Admin:** | 4164931120 Ext.3218 |
| **PO Box No:** | | **Contam. Facility:** | No |
| **Country:** | Canada | **MHSW Facility:** | No |

***Detail(s)***

**Waste Class:** 261
**Waste Class Desc:** PHARMACEUTICALS

**Waste Class:** 312
**Waste Class Desc:** PATHOLOGICAL WASTES

---

| 38 | 5 of 7 | SW/167.7 | 63.9 / 1.24 | J. L. Mulley Pharmacy Inc.<br>298 DALHOUSIE STREET<br>OTTAWA ON K1N 7E7 | GEN |
|---|---|---|---|---|---|

| | | | |
|---|---|---|---|
| **Generator No:** | ON4379197 | **Status:** | Registered |
| **SIC Code:** | | **Co Admin:** | |
| **SIC Description:** | | **Choice of Contact:** | |
| **Approval Years:** | As of Dec 2018 | **Phone No Admin:** | |
| **PO Box No:** | | **Contam. Facility:** | |
| **Country:** | Canada | **MHSW Facility:** | |

***Detail(s)***

**Waste Class:** 261 A
**Waste Class Desc:** Pharmaceuticals

**Waste Class:** 312 P
**Waste Class Desc:** Pathological wastes

---

| 38 | 6 of 7 | SW/167.7 | 63.9 / 1.24 | J. L. Mulley Pharmacy Inc.<br>298 DALHOUSIE STREET<br>OTTAWA ON K1N 7E7 | GEN |
|---|---|---|---|---|---|

| | | | |
|---|---|---|---|
| **Generator No:** | ON4379197 | **Status:** | Registered |
| **SIC Code:** | | **Co Admin:** | |
| **SIC Description:** | | **Choice of Contact:** | |
| **Approval Years:** | As of Jul 2020 | **Phone No Admin:** | |
| **PO Box No:** | | **Contam. Facility:** | |
| **Country:** | Canada | **MHSW Facility:** | |

***Detail(s)***

**Waste Class:** 312 P
**Waste Class Desc:** Pathological wastes

**Waste Class:** 261 A
**Waste Class Desc:** Pharmaceuticals

---

| 38 | 7 of 7 | SW/167.7 | 63.9 / 1.24 | J. L. Mulley Pharmacy Inc.<br>298 DALHOUSIE STREET<br>OTTAWA ON K1N 7E7 | GEN |
|---|---|---|---|---|---|

| | | | |
|---|---|---|---|
| **Generator No:** | ON4379197 | **Status:** | Registered |
| **SIC Code:** | | **Co Admin:** | |
| **SIC Description:** | | **Choice of Contact:** | |

| | | | |
|---|---|---|---|
| **Approval Years:** | As of Nov 2021 | **Phone No Admin:** | |
| **PO Box No:** | | **Contam. Facility:** | |
| **Country:** | Canada | **MHSW Facility:** | |

**Detail(s)**

| | |
|---|---|
| **Waste Class:** | 312 P |
| **Waste Class Desc:** | Pathological wastes |
| **Waste Class:** | 261 A |
| **Waste Class Desc:** | Pharmaceuticals |

---

| 39 | 1 of 1 | SSW/169.0 | 64.2 / 1.55 | PDCL<UNOFFICIAL><br>101 York St.<br>Ottawa ON | SPL |
|---|---|---|---|---|---|

| | | | |
|---|---|---|---|
| **Ref No:** | 2144-97CPDY | **Discharger Report:** | |
| **Site No:** | | **Material Group:** | |
| **Incident Dt:** | 03-MAY-13 | **Health/Env Conseq:** | |
| **Year:** | | **Client Type:** | |
| **Incident Cause:** | Operator/Human error | **Sector Type:** | Container/Drum/Tote |
| **Incident Event:** | | **Agency Involved:** | |
| **Contaminant Code:** | 14 | **Nearest Watercourse:** | |
| **Contaminant Name:** | GREASE (N.O.S.) | **Site Address:** | 101 York St. |
| **Contaminant Limit 1:** | | **Site District Office:** | |
| **Contam Limit Freq 1:** | | **Site Postal Code:** | |
| **Contaminant UN No 1:** | | **Site Region:** | |
| **Environment Impact:** | Confirmed | **Site Municipality:** | Ottawa |
| **Nature of Impact:** | Other Impact(s) | **Site Lot:** | |
| **Receiving Medium:** | | **Site Conc:** | |
| **Receiving Env:** | | **Northing:** | |
| **MOE Response:** | No Field Response | **Easting:** | |
| **Dt MOE Arvl on Scn:** | | **Site Geo Ref Accu:** | |
| **MOE Reported Dt:** | 03-MAY-13 | **Site Map Datum:** | |
| **Dt Document Closed:** | | **SAC Action Class:** | Land Spills |
| **Incident Reason:** | Operator/Human Error | **Source Type:** | |
| **Site Name:** | 101 York St.<UNOFFICIAL> | | |
| **Site County/District:** | | | |
| **Site Geo Ref Meth:** | | | |
| **Incident Summary:** | PDCL: Approx. 180 L of grease to sidewalk, rd, 2 cb | | |
| **Contaminant Qty:** | 180 L | | |

---

| 40 | 1 of 16 | N/169.7 | 59.9 / -2.73 | EAST WAY TAXI 727825 ONT LTD<br>257 CUMBERLAND ST<br>OTTAWA ON K1N8W6 | PRT |
|---|---|---|---|---|---|

| | |
|---|---|
| **Location ID:** | 18317 |
| **Type:** | retail |
| **Expiry Date:** | 1993-11-30 |
| **Capacity (L):** | 45400 |
| **Licence #:** | 0000019995 |

---

| 40 | 2 of 16 | N/169.7 | 59.9 / -2.73 | EAST WAY TAXI 727825 ONT LTD<br>257 CUMBERLAND ST<br>OTTAWA ON K1N8W6 | PRT |
|---|---|---|---|---|---|

| | |
|---|---|
| **Location ID:** | 18317 |
| **Type:** | retail |
| **Expiry Date:** | |
| **Capacity (L):** | 45460 |
| **Licence #:** | 0001048243 |

| Map Key | Number of Records | Direction/ Distance (m) | Elev/Diff (m) | Site | DB |
|---|---|---|---|---|---|
| 40 | 3 of 16 | N/169.7 | 59.9 / -2.73 | 257 Cumberland St<br>Ottawa ON K1N 8W6 | RSC |

**RSC ID:**
**RA No:**
**RSC Type:**
**Curr Property Use:**
**Ministry District:** Ottawa
**Filing Date:** 10/05/00
**Date Ack:** 10/18/00
**Date Returned:**
**Restoration Type:** Generic
**Soil Type:** Medium/fine
**Criteria:** Res/parkland Non-Potable
**CPU Issued Sect 1686:**
**Asmt Roll No:**
**Prop ID No (PIN):**
**Property Municipal Address:**
**Mailing Address:**
**Latitude & Latitude:**
**UTM Coordinates:**
**Consultant:** Franz Environmental Inc.
**Legal Desc:**
**Measurement Method:**
**Applicable Standards:**
**RSC PDF:**

**Cert Date:**
**Cert Prop Use No:**
**Intended Prop Use:**
**Qual Person Name:**
**Stratified (Y/N):** N
**Audit (Y/N):**
**Entire Leg Prop. (Y/N):**
**Accuracy Estimate:**
**Telephone:**
**Fax:**
**Email:**

| Map Key | Number of Records | Direction/ Distance (m) | Elev/Diff (m) | Site | DB |
|---|---|---|---|---|---|
| 40 | 4 of 16 | N/169.7 | 59.9 / -2.73 | EAST WAY TAXI 727825 ONT LTD<br>257 CUMBERLAND ST<br>OTTAWA ON | DTNK |

***Delisted Expired Fuel Safety Facilities***

**Instance No:** 10038812
**Status:** EXPIRED
**Instance ID:** 10791
**Instance Type:** FS Facility
**Instance Creation Dt:**
**Instance Install Dt:**
**Item Description:**
**Manufacturer:**
**Model:**
**Serial No:**
**ULC Standard:**
**Quantity:**
**Unit of Measure:**
**Overfill Prot Type:**
**Creation Date:**
**Next Periodic Str DT:**
**TSSA Base Sched Cycle 2:**
**TSSAMax Hazard Rank 1:**
**TSSA Risk Based Periodic Yn:**
**TSSA Volume of Directives:**
**TSSA Periodic Exempt:**
**TSSA Statutory Interval:**
**TSSA Recd Insp Interva:**
**TSSA Recd Tolerance:**
**TSSA Program Area:**

**Expired Date:**
**Max Hazard Rank:**
**Facility Location:**
**Facility Type:**
**Fuel Type 2:**
**Fuel Type 3:**
**Panam Related:**
**Panam Venue Nm:**
**External Identifier:**
**Item:**
**Piping Steel:**
**Piping Galvanized:**
**Tank Single Wall St:**
**Piping Underground:**
**Tank Underground:**
**Source:**

| Map Key | Number of Records | Direction/ Distance (m) | Elev/Diff (m) | Site | DB |
|---|---|---|---|---|---|

***TSSA Program Area 2:***
***Description:*** Fuels Safety Private Fuel Outlet - Self Serve
***Original Source:*** EXP
***Record Date:*** Up to Mar 2012

---

| | | | | | |
|---|---|---|---|---|---|
| 40 | *5 of 16* | *N/169.7* | *59.9 / -2.73* | ***EAST WAY TAXI 727825 ONT LTD***<br>***257 CUMBERLAND ST***<br>***OTTAWA ON*** | ***DTNK*** |

***Delisted Expired Fuel Safety Facilities***

***Instance No:*** 9202429
***Status:*** EXPIRED
***Instance ID:*** 380465
***Instance Type:*** FS Facility
***Instance Creation Dt:***
***Instance Install Dt:***
***Item Description:***
***Manufacturer:***
***Model:***
***Serial No:***
***ULC Standard:***
***Quantity:***
***Unit of Measure:***
***Overfill Prot Type:***
***Creation Date:***
***Next Periodic Str DT:***
***TSSA Base Sched Cycle 2:***
***TSSAMax Hazard Rank 1:***
***TSSA Risk Based Periodic Yn:***
***TSSA Volume of Directives:***
***TSSA Periodic Exempt:***
***TSSA Statutory Interval:***
***TSSA Recd Insp Interva:***
***TSSA Recd Tolerance:***
***TSSA Program Area:***
***TSSA Program Area 2:***
***Description:*** FS Gasoline Station - Full Serve
***Original Source:*** EXP
***Record Date:*** Up to Mar 2012

***Expired Date:***
***Max Hazard Rank:***
***Facility Location:***
***Facility Type:***
***Fuel Type 2:***
***Fuel Type 3:***
***Panam Related:***
***Panam Venue Nm:***
***External Identifier:***
***Item:***
***Piping Steel:***
***Piping Galvanized:***
***Tank Single Wall St:***
***Piping Underground:***
***Tank Underground:***
***Source:***

---

| | | | | | |
|---|---|---|---|---|---|
| 40 | *6 of 16* | *N/169.7* | *59.9 / -2.73* | ***EAST WAY TAXI 727825 ONT LTD***<br>***257 CUMBERLAND ST***<br>***OTTAWA ON*** | ***DTNK*** |

***Delisted Expired Fuel Safety Facilities***

***Instance No:*** 11205581
***Status:*** EXPIRED
***Instance ID:*** 74337
***Instance Type:*** FS Piping
***Instance Creation Dt:***
***Instance Install Dt:***
***Item Description:***
***Manufacturer:***
***Model:***
***Serial No:***
***ULC Standard:***
***Quantity:***

***Expired Date:***
***Max Hazard Rank:***
***Facility Location:***
***Facility Type:***
***Fuel Type 2:***
***Fuel Type 3:***
***Panam Related:***
***Panam Venue Nm:***
***External Identifier:***
***Item:***
***Piping Steel:***
***Piping Galvanized:***

| Map Key | Number of Records | Direction/ Distance (m) | Elev/Diff (m) | Site | DB |
|---|---|---|---|---|---|

***Unit of Measure:***
***Overfill Prot Type:***
***Creation Date:***
***Next Periodic Str DT:***
***TSSA Base Sched Cycle 2:***
***TSSAMax Hazard Rank 1:***
***TSSA Risk Based Periodic Yn:***
***TSSA Volume of Directives:***
***TSSA Periodic Exempt:***
***TSSA Statutory Interval:***
***TSSA Recd Insp Interva:***
***TSSA Recd Tolerance:***
***TSSA Program Area:***
***TSSA Program Area 2:***
***Description:*** FS Piping
***Original Source:*** EXP
***Record Date:*** Up to Mar 2012
***Tank Single Wall St:***
***Piping Underground:***
***Tank Underground:***
***Source:***

---

| | | | | | |
|---|---|---|---|---|---|
| 40 | *7 of 16* | *N/169.7* | *59.9 / -2.73* | ***EAST WAY TAXI 727825 ONT LTD***<br>***257 CUMBERLAND ST***<br>***OTTAWA ON*** | ***DTNK*** |

***Delisted Expired Fuel Safety Facilities***

***Instance No:*** 11334530
***Status:*** EXPIRED
***Instance ID:*** 78934
***Instance Type:*** FS Piping
***Instance Creation Dt:***
***Instance Install Dt:***
***Item Description:***
***Manufacturer:***
***Model:***
***Serial No:***
***ULC Standard:***
***Quantity:***
***Unit of Measure:***
***Overfill Prot Type:***
***Creation Date:***
***Next Periodic Str DT:***
***TSSA Base Sched Cycle 2:***
***TSSAMax Hazard Rank 1:***
***TSSA Risk Based Periodic Yn:***
***TSSA Volume of Directives:***
***TSSA Periodic Exempt:***
***TSSA Statutory Interval:***
***TSSA Recd Insp Interva:***
***TSSA Recd Tolerance:***
***TSSA Program Area:***
***TSSA Program Area 2:***
***Description:*** FS Piping
***Original Source:*** EXP
***Record Date:*** Up to Mar 2012
***Expired Date:***
***Max Hazard Rank:***
***Facility Location:***
***Facility Type:***
***Fuel Type 2:***
***Fuel Type 3:***
***Panam Related:***
***Panam Venue Nm:***
***External Identifier:***
***Item:***
***Piping Steel:***
***Piping Galvanized:***
***Tank Single Wall St:***
***Piping Underground:***
***Tank Underground:***
***Source:***

---

| | | | | | |
|---|---|---|---|---|---|
| 40 | *8 of 16* | *N/169.7* | *59.9 / -2.73* | ***EAST WAY TAXI 727825 ONT LTD***<br>***257 CUMBERLAND ST***<br>***OTTAWA ON*** | ***DTNK*** |

***Delisted Expired Fuel Safety Facilities***

| | | | |
|---|---|---|---|
| ***Instance No:*** | 11205619 | ***Expired Date:*** | |
| ***Status:*** | EXPIRED | ***Max Hazard Rank:*** | |
| ***Instance ID:*** | 73201 | ***Facility Location:*** | |
| ***Instance Type:*** | FS Piping | ***Facility Type:*** | |
| ***Instance Creation Dt:*** | | ***Fuel Type 2:*** | |
| ***Instance Install Dt:*** | | ***Fuel Type 3:*** | |
| ***Item Description:*** | | ***Panam Related:*** | |
| ***Manufacturer:*** | | ***Panam Venue Nm:*** | |
| ***Model:*** | | ***External Identifier:*** | |
| ***Serial No:*** | | ***Item:*** | |
| ***ULC Standard:*** | | ***Piping Steel:*** | |
| ***Quantity:*** | | ***Piping Galvanized:*** | |
| ***Unit of Measure:*** | | ***Tank Single Wall St:*** | |
| ***Overfill Prot Type:*** | | ***Piping Underground:*** | |
| ***Creation Date:*** | | ***Tank Underground:*** | |
| ***Next Periodic Str DT:*** | | ***Source:*** | |
| ***TSSA Base Sched Cycle 2:*** | | | |
| ***TSSAMax Hazard Rank 1:*** | | | |
| ***TSSA Risk Based Periodic Yn:*** | | | |
| ***TSSA Volume of Directives:*** | | | |
| ***TSSA Periodic Exempt:*** | | | |
| ***TSSA Statutory Interval:*** | | | |
| ***TSSA Recd Insp Interva:*** | | | |
| ***TSSA Recd Tolerance:*** | | | |
| ***TSSA Program Area:*** | | | |
| ***TSSA Program Area 2:*** | | | |
| ***Description:*** | FS Piping | | |
| ***Original Source:*** | EXP | | |
| ***Record Date:*** | Up to Mar 2012 | | |

| | | | | | |
|---|---|---|---|---|---|
| 40 | *9 of 16* | *N/169.7* | *59.9 / -2.73* | ***EAST WAY TAXI 727825 ONT LTD***<br>***257 CUMBERLAND ST OTTAWA K1N 8W6 ON CA***<br>***ON*** | ***DTNK*** |

***Delisted Expired Fuel Safety Facilities***

| | | | |
|---|---|---|---|
| ***Instance No:*** | 11205600 | ***Expired Date:*** | |
| ***Status:*** | EXPIRED | ***Max Hazard Rank:*** | NULL |
| ***Instance ID:*** | | ***Facility Location:*** | 257 CUMBERLAND ST OTTAWA K1N 8W6 ON CA |
| ***Instance Type:*** | | ***Facility Type:*** | FS LIQUID FUEL TANK |
| ***Instance Creation Dt:*** | 12/19/1990 | ***Fuel Type 2:*** | NULL |
| ***Instance Install Dt:*** | 12/19/1990 | ***Fuel Type 3:*** | NULL |
| ***Item Description:*** | FS Liquid Fuel Tank | ***Panam Related:*** | NULL |
| ***Manufacturer:*** | NULL | ***Panam Venue Nm:*** | NULL |
| ***Model:*** | NULL | ***External Identifier:*** | NULL |
| ***Serial No:*** | NULL | ***Item:*** | |
| ***ULC Standard:*** | NULL | ***Piping Steel:*** | |
| ***Quantity:*** | 1 | ***Piping Galvanized:*** | |
| ***Unit of Measure:*** | EA | ***Tank Single Wall St:*** | |
| ***Overfill Prot Type:*** | NULL | ***Piping Underground:*** | |
| ***Creation Date:*** | 7/5/2009 1:24:13 AM | ***Tank Underground:*** | |
| ***Next Periodic Str DT:*** | NULL | ***Source:*** | FS Liquid Fuel Tank |
| ***TSSA Base Sched Cycle 2:*** | NULL | | |
| ***TSSAMax Hazard Rank 1:*** | NULL | | |
| ***TSSA Risk Based Periodic Yn:*** | NULL | | |
| ***TSSA Volume of Directives:*** | NULL | | |
| ***TSSA Periodic Exempt:*** | NULL | | |
| ***TSSA Statutory Interval:*** | NULL | | |
| ***TSSA Recd Insp Interva:*** | NULL | | |

| | |
|---|---|
| ***TSSA Recd Tolerance:*** | NULL |
| ***TSSA Program Area:*** | NULL |
| ***TSSA Program Area 2:*** | NULL |
| ***Description:*** | UNDERGROUND TANK |
| ***Original Source:*** | EXP |
| ***Record Date:*** | 31-JUL-2020 |

| | | | | | |
|---|---|---|---|---|---|
| 40 | *10 of 16* | *N/169.7* | *59.9 / -2.73* | ***EAST WAY TAXI 727825 ONT LTD***<br>***257 CUMBERLAND ST OTTAWA K1N 8W6 ON CA***<br>***ON*** | ***DTNK*** |

***Delisted Expired Fuel Safety Facilities***

| | | | |
|---|---|---|---|
| ***Instance No:*** | 11205559 | ***Expired Date:*** | |
| ***Status:*** | EXPIRED | ***Max Hazard Rank:*** | NULL |
| ***Instance ID:*** | | ***Facility Location:*** | 257 CUMBERLAND ST OTTAWA K1N 8W6 ON CA |
| ***Instance Type:*** | | ***Facility Type:*** | FS LIQUID FUEL TANK |
| ***Instance Creation Dt:*** | 12/19/1990 | ***Fuel Type 2:*** | NULL |
| ***Instance Install Dt:*** | 12/19/1990 | ***Fuel Type 3:*** | NULL |
| ***Item Description:*** | FS Liquid Fuel Tank | ***Panam Related:*** | NULL |
| ***Manufacturer:*** | NULL | ***Panam Venue Nm:*** | NULL |
| ***Model:*** | NULL | ***External Identifier:*** | NULL |
| ***Serial No:*** | NULL | ***Item:*** | |
| ***ULC Standard:*** | NULL | ***Piping Steel:*** | |
| ***Quantity:*** | 1 | ***Piping Galvanized:*** | |
| ***Unit of Measure:*** | EA | ***Tank Single Wall St:*** | |
| ***Overfill Prot Type:*** | NULL | ***Piping Underground:*** | |
| ***Creation Date:*** | 7/5/2009 1:24:16 AM | ***Tank Underground:*** | |
| ***Next Periodic Str DT:*** | NULL | ***Source:*** | FS Liquid Fuel Tank |

| | |
|---|---|
| ***TSSA Base Sched Cycle 2:*** | NULL |
| ***TSSAMax Hazard Rank 1:*** | NULL |
| ***TSSA Risk Based Periodic Yn:*** | NULL |
| ***TSSA Volume of Directives:*** | NULL |
| ***TSSA Periodic Exempt:*** | NULL |
| ***TSSA Statutory Interval:*** | NULL |
| ***TSSA Recd Insp Interva:*** | NULL |
| ***TSSA Recd Tolerance:*** | NULL |
| ***TSSA Program Area:*** | NULL |
| ***TSSA Program Area 2:*** | NULL |
| ***Description:*** | UNDERGROUND TANK |
| ***Original Source:*** | EXP |
| ***Record Date:*** | 31-JUL-2020 |

| | | | | | |
|---|---|---|---|---|---|
| 40 | *11 of 16* | *N/169.7* | *59.9 / -2.73* | ***EAST WAY TAXI 727825 ONT LTD***<br>***257 CUMBERLAND ST OTTAWA K1N 8W6 ON CA***<br>***ON*** | ***DTNK*** |

***Delisted Expired Fuel Safety Facilities***

| | | | |
|---|---|---|---|
| ***Instance No:*** | 11334511 | ***Expired Date:*** | |
| ***Status:*** | EXPIRED | ***Max Hazard Rank:*** | NULL |
| ***Instance ID:*** | | ***Facility Location:*** | 257 CUMBERLAND ST OTTAWA K1N 8W6 ON CA |
| ***Instance Type:*** | | ***Facility Type:*** | FS LIQUID FUEL TANK |
| ***Instance Creation Dt:*** | 10/2/1989 | ***Fuel Type 2:*** | NULL |
| ***Instance Install Dt:*** | 10/2/1989 | ***Fuel Type 3:*** | NULL |

| | | | |
|---|---|---|---|
| ***Item Description:*** | FS Liquid Fuel Tank | ***Panam Related:*** | NULL |
| ***Manufacturer:*** | NULL | ***Panam Venue Nm:*** | NULL |
| ***Model:*** | NULL | ***External Identifier:*** | NULL |
| ***Serial No:*** | NULL | ***Item:*** | |
| ***ULC Standard:*** | NULL | ***Piping Steel:*** | |
| ***Quantity:*** | 1 | ***Piping Galvanized:*** | |
| ***Unit of Measure:*** | EA | ***Tank Single Wall St:*** | |
| ***Overfill Prot Type:*** | NULL | ***Piping Underground:*** | |
| ***Creation Date:*** | 7/5/2009 1:24:46 AM | ***Tank Underground:*** | |
| ***Next Periodic Str DT:*** | NULL | ***Source:*** | FS Liquid Fuel Tank |
| ***TSSA Base Sched Cycle 2:*** | NULL | | |
| ***TSSAMax Hazard Rank 1:*** | NULL | | |
| ***TSSA Risk Based Periodic Yn:*** | NULL | | |
| ***TSSA Volume of Directives:*** | NULL | | |
| ***TSSA Periodic Exempt:*** | NULL | | |
| ***TSSA Statutory Interval:*** | NULL | | |
| ***TSSA Recd Insp Interva:*** | NULL | | |
| ***TSSA Recd Tolerance:*** | NULL | | |
| ***TSSA Program Area:*** | NULL | | |
| ***TSSA Program Area 2:*** | NULL | | |
| ***Description:*** | NULL | | |
| ***Original Source:*** | EXP | | |
| ***Record Date:*** | 31-JUL-2020 | | |

| | | | | | |
|---|---|---|---|---|---|
| 40 | *12 of 16* | *N/169.7* | *59.9 / -2.73* | ***EAST WAY TAXI 727825 ONT LTD***<br>***257 CUMBERLAND ST OTTAWA K1N 8W6 ON CA***<br>***ON*** | ***DTNK*** |

***Delisted Expired Fuel Safety Facilities***

| | | | |
|---|---|---|---|
| ***Instance No:*** | 11334486 | ***Expired Date:*** | |
| ***Status:*** | EXPIRED | ***Max Hazard Rank:*** | NULL |
| ***Instance ID:*** | | ***Facility Location:*** | 257 CUMBERLAND ST OTTAWA K1N 8W6 ON CA |
| ***Instance Type:*** | | ***Facility Type:*** | FS LIQUID FUEL TANK |
| ***Instance Creation Dt:*** | 10/2/1989 | ***Fuel Type 2:*** | NULL |
| ***Instance Install Dt:*** | 10/2/1989 | ***Fuel Type 3:*** | NULL |
| ***Item Description:*** | FS Liquid Fuel Tank | ***Panam Related:*** | NULL |
| ***Manufacturer:*** | NULL | ***Panam Venue Nm:*** | NULL |
| ***Model:*** | NULL | ***External Identifier:*** | NULL |
| ***Serial No:*** | NULL | ***Item:*** | |
| ***ULC Standard:*** | NULL | ***Piping Steel:*** | |
| ***Quantity:*** | 1 | ***Piping Galvanized:*** | |
| ***Unit of Measure:*** | EA | ***Tank Single Wall St:*** | |
| ***Overfill Prot Type:*** | NULL | ***Piping Underground:*** | |
| ***Creation Date:*** | 7/5/2009 1:24:48 AM | ***Tank Underground:*** | |
| ***Next Periodic Str DT:*** | NULL | ***Source:*** | FS Liquid Fuel Tank |
| ***TSSA Base Sched Cycle 2:*** | NULL | | |
| ***TSSAMax Hazard Rank 1:*** | NULL | | |
| ***TSSA Risk Based Periodic Yn:*** | NULL | | |
| ***TSSA Volume of Directives:*** | NULL | | |
| ***TSSA Periodic Exempt:*** | NULL | | |
| ***TSSA Statutory Interval:*** | NULL | | |
| ***TSSA Recd Insp Interva:*** | NULL | | |
| ***TSSA Recd Tolerance:*** | NULL | | |
| ***TSSA Program Area:*** | NULL | | |
| ***TSSA Program Area 2:*** | NULL | | |
| ***Description:*** | NULL | | |
| ***Original Source:*** | EXP | | |
| ***Record Date:*** | 31-JUL-2020 | | |

| Map Key | Number of Records | Direction/ Distance (m) | Elev/Diff (m) | Site | DB |
|---|---|---|---|---|---|
| 40 | 13 of 16 | N/169.7 | 59.9 / -2.73 | EAST WAY TAXI 727825 ONT LTD<br>257 CUMBERLAND ST OTTAWA K1N 8W6 ON CA<br>ON | FST |

| | | | |
|---|---|---|---|
| **Instance No:** | 11205559 | **Manufacturer:** | |
| **Status:** | | **Serial No:** | |
| **Cont Name:** | | **Ulc Standard:** | |
| **Instance Type:** | | **Quantity:** | |
| **Item:** | | **Unit of Measure:** | |
| **Item Description:** | FS Liquid Fuel Tank | **Fuel Type:** | Gasoline |
| **Tank Type:** | Liquid Fuel Single Wall UST | **Fuel Type2:** | NULL |
| **Install Date:** | 12/19/1990 | **Fuel Type3:** | NULL |
| **Install Year:** | 1985 | **Piping Steel:** | |
| **Years in Service:** | | **Piping Galvanized:** | |
| **Model:** | NULL | **Tanks Single Wall St:** | |
| **Description:** | | **Piping Underground:** | |
| **Capacity:** | 22730 | **No Underground:** | |
| **Tank Material:** | Fiberglass (FRP) | **Panam Related:** | |
| **Corrosion Protect:** | Fiberglass | **Panam Venue:** | |
| **Overfill Protect:** | | | |
| **Facility Type:** | FS Liquid Fuel Tank | | |
| **Parent Facility Type:** | | | |
| **Facility Location:** | | | |
| **Device Installed Location:** | 257 CUMBERLAND ST OTTAWA K1N 8W6 ON CA | | |

***Liquid Fuel Tank Details***

| | |
|---|---|
| **Overfill Protection:** | |
| **Owner Account Name:** | EAST WAY TAXI 727825 ONT LTD |
| **Item:** | FS LIQUID FUEL TANK |

| Map Key | Number of Records | Direction/ Distance (m) | Elev/Diff (m) | Site | DB |
|---|---|---|---|---|---|
| 40 | 14 of 16 | N/169.7 | 59.9 / -2.73 | EAST WAY TAXI 727825 ONT LTD<br>257 CUMBERLAND ST OTTAWA K1N 8W6 ON CA<br>ON | FST |

| | | | |
|---|---|---|---|
| **Instance No:** | 11334511 | **Manufacturer:** | |
| **Status:** | | **Serial No:** | |
| **Cont Name:** | | **Ulc Standard:** | |
| **Instance Type:** | | **Quantity:** | |
| **Item:** | | **Unit of Measure:** | |
| **Item Description:** | FS Liquid Fuel Tank | **Fuel Type:** | Gasoline |
| **Tank Type:** | Liquid Fuel Single Wall UST | **Fuel Type2:** | NULL |
| **Install Date:** | 10/2/1989 | **Fuel Type3:** | NULL |
| **Install Year:** | 1988 | **Piping Steel:** | |
| **Years in Service:** | | **Piping Galvanized:** | |
| **Model:** | NULL | **Tanks Single Wall St:** | |
| **Description:** | | **Piping Underground:** | |
| **Capacity:** | 22700 | **No Underground:** | |
| **Tank Material:** | Fiberglass (FRP) | **Panam Related:** | |
| **Corrosion Protect:** | Coating | **Panam Venue:** | |
| **Overfill Protect:** | | | |
| **Facility Type:** | FS Liquid Fuel Tank | | |
| **Parent Facility Type:** | | | |
| **Facility Location:** | | | |
| **Device Installed Location:** | 257 CUMBERLAND ST OTTAWA K1N 8W6 ON CA | | |

***Liquid Fuel Tank Details***

| | |
|---|---|
| **Overfill Protection:** | |
| **Owner Account Name:** | EAST WAY TAXI 727825 ONT LTD |

| Map Key | Number of Records | Direction/ Distance (m) | Elev/Diff (m) | Site | DB |
|---|---|---|---|---|---|

**Item:** FS LIQUID FUEL TANK

---

**40** | **15 of 16** | **N/169.7** | **59.9 / -2.73** | **EAST WAY TAXI 727825 ONT LTD**
**257 CUMBERLAND ST OTTAWA K1N 8W6 ON**
**CA**
**ON** | **FST**

| | | | |
|---|---|---|---|
| **Instance No:** | 11205600 | **Manufacturer:** | |
| **Status:** | | **Serial No:** | |
| **Cont Name:** | | **Ulc Standard:** | |
| **Instance Type:** | | **Quantity:** | |
| **Item:** | | **Unit of Measure:** | |
| **Item Description:** | FS Liquid Fuel Tank | **Fuel Type:** | Gasoline |
| **Tank Type:** | Liquid Fuel Single Wall UST | **Fuel Type2:** | NULL |
| **Install Date:** | 12/19/1990 | **Fuel Type3:** | NULL |
| **Install Year:** | 1985 | **Piping Steel:** | |
| **Years in Service:** | | **Piping Galvanized:** | |
| **Model:** | NULL | **Tanks Single Wall St:** | |
| **Description:** | | **Piping Underground:** | |
| **Capacity:** | 22730 | **No Underground:** | |
| **Tank Material:** | Fiberglass (FRP) | **Panam Related:** | |
| **Corrosion Protect:** | Fiberglass | **Panam Venue:** | |
| **Overfill Protect:** | | | |
| **Facility Type:** | FS Liquid Fuel Tank | | |
| **Parent Facility Type:** | | | |
| **Facility Location:** | | | |
| **Device Installed Location:** | 257 CUMBERLAND ST OTTAWA K1N 8W6 ON CA | | |

***Liquid Fuel Tank Details***

**Overfill Protection:**
**Owner Account Name:** EAST WAY TAXI 727825 ONT LTD
**Item:** FS LIQUID FUEL TANK

---

**40** | **16 of 16** | **N/169.7** | **59.9 / -2.73** | **EAST WAY TAXI 727825 ONT LTD**
**257 CUMBERLAND ST OTTAWA K1N 8W6 ON**
**CA**
**ON** | **FST**

| | | | |
|---|---|---|---|
| **Instance No:** | 11334486 | **Manufacturer:** | |
| **Status:** | | **Serial No:** | |
| **Cont Name:** | | **Ulc Standard:** | |
| **Instance Type:** | | **Quantity:** | |
| **Item:** | | **Unit of Measure:** | |
| **Item Description:** | FS Liquid Fuel Tank | **Fuel Type:** | Gasoline |
| **Tank Type:** | Liquid Fuel Single Wall UST | **Fuel Type2:** | NULL |
| **Install Date:** | 10/2/1989 | **Fuel Type3:** | NULL |
| **Install Year:** | 1988 | **Piping Steel:** | |
| **Years in Service:** | | **Piping Galvanized:** | |
| **Model:** | NULL | **Tanks Single Wall St:** | |
| **Description:** | | **Piping Underground:** | |
| **Capacity:** | 22700 | **No Underground:** | |
| **Tank Material:** | Fiberglass (FRP) | **Panam Related:** | |
| **Corrosion Protect:** | Coating | **Panam Venue:** | |
| **Overfill Protect:** | | | |
| **Facility Type:** | FS Liquid Fuel Tank | | |
| **Parent Facility Type:** | | | |
| **Facility Location:** | | | |
| **Device Installed Location:** | 257 CUMBERLAND ST OTTAWA K1N 8W6 ON CA | | |

***Liquid Fuel Tank Details***

**Overfill Protection:**

| Map Key | Number of Records | Direction/ Distance (m) | Elev/Diff (m) | Site | DB |
|---|---|---|---|---|---|

**Owner Account Name:** EAST WAY TAXI 727825 ONT LTD
**Item:** FS LIQUID FUEL TANK

---

**41** | **1 of 1** | **WSW/174.6** | **62.9 / 0.24**

**Animal Nutrition Assn Cda**
**109 Murray St Unit 2**
**Ottawa ON K1N 5M5**

**SCT**

**Established:**
**Plant Size (ft²):**
**Employment:**

**--Details--**
**Description:** Business Associations
**SIC/NAICS Code:** 813910

---

**42** | **1 of 8** | **ENE/183.3** | **59.8 / -2.84**

**Shepherds of good hope**
**256 King Edward**
**ottawa ON K1N 7M1**

**GEN**

**Generator No:** ON9488631
**SIC Code:** 624220
**SIC Description:**
**Approval Years:** 2011
**PO Box No:**
**Country:**

**Status:**
**Co Admin:**
**Choice of Contact:**
**Phone No Admin:**
**Contam. Facility:**
**MHSW Facility:**

---

**42** | **2 of 8** | **ENE/183.3** | **59.8 / -2.84**

**We Care Home Health Services**
**256 King Edward Avenue**
**Ottawa ON K1N 7M1**

**GEN**

**Generator No:** ON2915632
**SIC Code:** 621610
**SIC Description:** 621610
**Approval Years:** 2016
**PO Box No:**
**Country:** Canada

**Status:**
**Co Admin:** Heather Bozik
**Choice of Contact:** CO_OFFICIAL
**Phone No Admin:** 6137822244 Ext.1811
**Contam. Facility:** No
**MHSW Facility:** No

**Detail(s)**

**Waste Class:** 261
**Waste Class Desc:** PHARMACEUTICALS

**Waste Class:** 312
**Waste Class Desc:** PATHOLOGICAL WASTES

---

**42** | **3 of 8** | **ENE/183.3** | **59.8 / -2.84**

**We Care Home Health Services**
**256 King Edward Avenue**
**Ottawa ON K1N 7M1**

**GEN**

**Generator No:** ON2915632
**SIC Code:** 621610
**SIC Description:** 621610
**Approval Years:** 2015
**PO Box No:**
**Country:** Canada

**Status:**
**Co Admin:** Heather Bozik
**Choice of Contact:** CO_OFFICIAL
**Phone No Admin:** 6137822244 Ext.1811
**Contam. Facility:** No
**MHSW Facility:** No

**Detail(s)**

**Waste Class:** 312

| Map Key | Number of Records | Direction/ Distance (m) | Elev/Diff (m) | Site | DB |
|---|---|---|---|---|---|

**Waste Class Desc:** PATHOLOGICAL WASTES

**Waste Class:** 261
**Waste Class Desc:** PHARMACEUTICALS

---

**42** | **4 of 8** | **ENE/183.3** | **59.8 / -2.84** | **CBI Home Health formerly We Care Home Health**
**256 King Edward Avenue**
**Ottawa ON K1N 7M1** | **GEN**

| | | | |
|---|---|---|---|
| **Generator No:** | ON2915632 | **Status:** | Registered |
| **SIC Code:** | | **Co Admin:** | |
| **SIC Description:** | | **Choice of Contact:** | |
| **Approval Years:** | As of Dec 2018 | **Phone No Admin:** | |
| **PO Box No:** | | **Contam. Facility:** | |
| **Country:** | Canada | **MHSW Facility:** | |

***Detail(s)***

**Waste Class:** 261 A
**Waste Class Desc:** Pharmaceuticals

**Waste Class:** 312 P
**Waste Class Desc:** Pathological wastes

---

**42** | **5 of 8** | **ENE/183.3** | **59.8 / -2.84** | **CBI Home Health formerly We Care Home Health**
**256 King Edward Avenue**
**Ottawa ON K1N 7M1** | **GEN**

| | | | |
|---|---|---|---|
| **Generator No:** | ON2915632 | **Status:** | Registered |
| **SIC Code:** | | **Co Admin:** | |
| **SIC Description:** | | **Choice of Contact:** | |
| **Approval Years:** | As of Jul 2020 | **Phone No Admin:** | |
| **PO Box No:** | | **Contam. Facility:** | |
| **Country:** | Canada | **MHSW Facility:** | |

***Detail(s)***

**Waste Class:** 261 A
**Waste Class Desc:** Pharmaceuticals

**Waste Class:** 312 P
**Waste Class Desc:** Pathological wastes

---

**42** | **6 of 8** | **ENE/183.3** | **59.8 / -2.84** | **Shepherds of Good Hope**
**256 King Edward St**
**Ottawa ON K1N5M9** | **GEN**

| | | | |
|---|---|---|---|
| **Generator No:** | ON4974355 | **Status:** | Registered |
| **SIC Code:** | | **Co Admin:** | |
| **SIC Description:** | | **Choice of Contact:** | |
| **Approval Years:** | As of Jul 2020 | **Phone No Admin:** | |
| **PO Box No:** | | **Contam. Facility:** | |
| **Country:** | Canada | **MHSW Facility:** | |

***Detail(s)***

**Waste Class:** 146 T
**Waste Class Desc:** Other specified inorganic sludges, slurries or solids

**Waste Class:** 146 P
**Waste Class Desc:** Other specified inorganic sludges, slurries or solids

| Map Key | Number of Records | Direction/ Distance (m) | Elev/Diff (m) | Site | DB |
|---|---|---|---|---|---|

**42** | **7 of 8** | **ENE/183.3** | **59.8 / -2.84** | **CBI Home Health formerly We Care Home Health**
**256 King Edward Avenue**
**Ottawa ON K1N 7M1** | **GEN**

| | | | |
|---|---|---|---|
| **Generator No:** | ON2915632 | **Status:** | Registered |
| **SIC Code:** | | **Co Admin:** | |
| **SIC Description:** | | **Choice of Contact:** | |
| **Approval Years:** | As of Nov 2021 | **Phone No Admin:** | |
| **PO Box No:** | | **Contam. Facility:** | |
| **Country:** | Canada | **MHSW Facility:** | |

***Detail(s)***

**Waste Class:** 312 P
**Waste Class Desc:** Pathological wastes

**Waste Class:** 261 A
**Waste Class Desc:** Pharmaceuticals

---

**42** | **8 of 8** | **ENE/183.3** | **59.8 / -2.84** | **Shepherds of Good Hope**
**256 King Edward St**
**Ottawa ON K1N5M9** | **GEN**

| | | | |
|---|---|---|---|
| **Generator No:** | ON4974355 | **Status:** | Registered |
| **SIC Code:** | | **Co Admin:** | |
| **SIC Description:** | | **Choice of Contact:** | |
| **Approval Years:** | As of Jan 2021 | **Phone No Admin:** | |
| **PO Box No:** | | **Contam. Facility:** | |
| **Country:** | Canada | **MHSW Facility:** | |

***Detail(s)***

**Waste Class:** 146 T
**Waste Class Desc:** Other specified inorganic sludges, slurries or solids

**Waste Class:** 146 P
**Waste Class Desc:** Other specified inorganic sludges, slurries or solids

---

**43** | **1 of 5** | **SSE/183.9** | **62.9 / 0.28** | **CHEZ FM**
**126 YORK STREET**
**OTTAWA ON K1N 5T5** | **NPCB**

**Company Code:** O0694
**Industry:** Other Federally Regulated Business
**Site Status:**
**Transaction Date:** 11/19/1991
**Inspection Date:** 11/24/1987

---

**43** | **2 of 5** | **SSE/183.9** | **62.9 / 0.28** | **CHEZ FM**
**126 YORK STREET YORK STREET**
**OTTAWA ON K1N 5T5** | **NPCB**

**Company Code:** O3234
**Industry:**
**Site Status:**
**Transaction Date:**
**Inspection Date:**

| Map Key | Number of Records | Direction/ Distance (m) | Elev/Diff (m) | Site | DB |
|---|---|---|---|---|---|

***--Details--***
***Label:***
***Serial No.:***
***PCB Type/Code:***
***Location:***
***Item/State:***
***No. of Items:***
***Manufacturer:***
***Status:*** In-Use
***Contents:***

---

| | | | | | |
|---|---|---|---|---|---|
| 43 | *3 of 5* | *SSE/183.9* | *62.9 / 0.28* | ***VMI Medical Inc.***<br>***126 York St Floor 4***<br>***Ottawa ON K1N 5T5*** | ***SCT*** |

***Established:*** 1996
***Plant Size (ft²):***
***Employment:*** 50

***--Details--***
***Description:*** Software Publishers
***SIC/NAICS Code:*** 511210

---

| | | | | | |
|---|---|---|---|---|---|
| 43 | *4 of 5* | *SSE/183.9* | *62.9 / 0.28* | ***Aviation Publishers Co. Ltd.***<br>***126 York St Unit B11***<br>***Ottawa ON K1N 5T5*** | ***SCT*** |

***Established:*** 01-AUG-67
***Plant Size (ft²):***
***Employment:***

***--Details--***
***Description:*** Book Publishers
***SIC/NAICS Code:*** 511130

---

| | | | | | |
|---|---|---|---|---|---|
| 43 | *5 of 5* | *SSE/183.9* | *62.9 / 0.28* | ***Magmic Games Inc.***<br>***126 York St Floor 4***<br>***Ottawa ON K1N 5T5*** | ***SCT*** |

***Established:*** 01-FEB-02
***Plant Size (ft²):***
***Employment:***

***--Details--***
***Description:*** Computer Systems Design and Related Services
***SIC/NAICS Code:*** 541510

***Description:*** Software Publishers
***SIC/NAICS Code:*** 511210

***Description:*** Software Publishers
***SIC/NAICS Code:*** 511210

---

| | | | | | |
|---|---|---|---|---|---|
| 44 | *1 of 1* | *SE/194.3* | *62.9 / 0.24* | ***Apollo Property Management***<br>***134 York Street***<br>***Ottawa ON K1N 1K8*** | ***GEN*** |

| | | | |
|---|---|---|---|
| **Generator No:** | ON6597363 | **Status:** | Registered |
| **SIC Code:** | | **Co Admin:** | |
| **SIC Description:** | | **Choice of Contact:** | |
| **Approval Years:** | As of Dec 2018 | **Phone No Admin:** | |
| **PO Box No:** | | **Contam. Facility:** | |
| **Country:** | Canada | **MHSW Facility:** | |

***Detail(s)***

| | |
|---|---|
| **Waste Class:** | 251 L |
| **Waste Class Desc:** | Waste oils/sludges (petroleum based) |

---

**45** | **1 of 1** | **ESE/199.3** | **61.7 / -0.90** | **360Lofts Inc.**
**356 to 358Q Cumberland St**
**Ottawa ON** | **CA**

| | |
|---|---|
| **Certificate #:** | 8802-832LQM |
| **Application Year:** | 2010 |
| **Issue Date:** | 3/3/2010 |
| **Approval Type:** | Municipal and Private Sewage Works |
| **Status:** | Approved |
| **Application Type:** | |
| **Client Name:** | |
| **Client Address:** | |
| **Client City:** | |
| **Client Postal Code:** | |
| **Project Description:** | |
| **Contaminants:** | |
| **Emission Control:** | |

---

**46** | **1 of 1** | **ESE/199.3** | **61.7 / -0.90** | **360Lofts Inc.**
**356 to 358Q Cumberland St**
**Ottawa ON K1S 1A3** | **ECA**

| | | | |
|---|---|---|---|
| **Approval No:** | 8802-832LQM | **MOE District:** | Ottawa |
| **Approval Date:** | 2010-03-03 | **City:** | |
| **Status:** | Approved | **Longitude:** | -75.68884 |
| **Record Type:** | ECA | **Latitude:** | 45.429306 |
| **Link Source:** | IDS | **Geometry X:** | |
| **SWP Area Name:** | Rideau Valley | **Geometry Y:** | |

| | |
|---|---|
| **Approval Type:** | ECA-MUNICIPAL AND PRIVATE SEWAGE WORKS |
| **Project Type:** | MUNICIPAL AND PRIVATE SEWAGE WORKS |
| **Business Name:** | 360Lofts Inc. |
| **Address:** | 356 to 358Q Cumberland St |
| **Full Address:** | |
| **Full PDF Link:** | https://www.accessenvironment.ene.gov.on.ca/instruments/7389-7ZGSMR-14.pdf |
| **PDF Site Location:** | |

---

**47** | **1 of 1** | **W/200.6** | **61.8 / -0.84**
**ON** | **BORE**

| | | | |
|---|---|---|---|
| **Borehole ID:** | 613585 | **Inclin FLG:** | No |
| **OGF ID:** | 215514831 | **SP Status:** | Initial Entry |
| **Status:** | | **Surv Elev:** | No |
| **Type:** | Borehole | **Piezometer:** | No |
| **Use:** | | **Primary Name:** | |
| **Completion Date:** | FEB-1965 | **Municipality:** | |
| **Static Water Level:** | | **Lot:** | |
| **Primary Water Use:** | | **Township:** | |
| **Sec. Water Use:** | | **Latitude DD:** | 45.430438 |

| | | | |
|---|---|---|---|
| ***Total Depth m:*** | -999 | ***Longitude DD:*** | -75.693394 |
| ***Depth Ref:*** | Ground Surface | ***UTM Zone:*** | 18 |
| ***Depth Elev:*** | | ***Easting:*** | 445761 |
| ***Drill Method:*** | | ***Northing:*** | 5031002 |
| ***Orig Ground Elev m:*** | 58.6 | ***Location Accuracy:*** | |
| ***Elev Reliabil Note:*** | | ***Accuracy:*** | Not Applicable |
| ***DEM Ground Elev m:*** | 59.1 | | |
| ***Concession:*** | | | |
| ***Location D:*** | | | |
| ***Survey D:*** | | | |
| ***Comments:*** | | | |

***Borehole Geology Stratum***

| | | | |
|---|---|---|---|
| ***Geology Stratum ID:*** | 218395715 | ***Mat Consistency:*** | Loose |
| ***Top Depth:*** | 2.4 | ***Material Moisture:*** | |
| ***Bottom Depth:*** | | ***Material Texture:*** | |
| ***Material Color:*** | Grey | ***Non Geo Mat Type:*** | |
| ***Material 1:*** | Bedrock | ***Geologic Formation:*** | |
| ***Material 2:*** | Limestone | ***Geologic Group:*** | |
| ***Material 3:*** | | ***Geologic Period:*** | |
| ***Material 4:*** | | ***Depositional Gen:*** | |
| ***Gsc Material Description:*** | | | |
| ***Stratum Description:*** | BEDROCK. GREY,FOSSILIFEROUS,FRACTURED. LOOSE,FISSURED. SILT. LOOSE. UNSPECIFIED. LOOSE. TI **Note: Many records provided by the department have a truncated [Stratum Description] field. | | |

| | | | |
|---|---|---|---|
| ***Geology Stratum ID:*** | 218395713 | ***Mat Consistency:*** | |
| ***Top Depth:*** | 0 | ***Material Moisture:*** | |
| ***Bottom Depth:*** | 1.2 | ***Material Texture:*** | |
| ***Material Color:*** | | ***Non Geo Mat Type:*** | |
| ***Material 1:*** | Fill | ***Geologic Formation:*** | |
| ***Material 2:*** | | ***Geologic Group:*** | |
| ***Material 3:*** | | ***Geologic Period:*** | |
| ***Material 4:*** | | ***Depositional Gen:*** | fill |
| ***Gsc Material Description:*** | | | |
| ***Stratum Description:*** | FILL. | | |

| | | | |
|---|---|---|---|
| ***Geology Stratum ID:*** | 218395714 | ***Mat Consistency:*** | Loose |
| ***Top Depth:*** | 1.2 | ***Material Moisture:*** | |
| ***Bottom Depth:*** | 2.4 | ***Material Texture:*** | |
| ***Material Color:*** | Brown | ***Non Geo Mat Type:*** | |
| ***Material 1:*** | Sand | ***Geologic Formation:*** | |
| ***Material 2:*** | Silt | ***Geologic Group:*** | |
| ***Material 3:*** | | ***Geologic Period:*** | |
| ***Material 4:*** | | ***Depositional Gen:*** | |
| ***Gsc Material Description:*** | | | |
| ***Stratum Description:*** | SAND,SILT. BROWN,LOOSE,LAYERED. | | |

***Source***

| | | | |
|---|---|---|---|
| ***Source Type:*** | Data Survey | ***Source Appl:*** | Spatial/Tabular |
| ***Source Orig:*** | Geological Survey of Canada | ***Source Iden:*** | 1 |
| ***Source Date:*** | 1956-1972 | ***Scale or Res:*** | Varies |
| ***Confidence:*** | | ***Horizontal:*** | NAD27 |
| ***Observatio:*** | | ***Verticalda:*** | Mean Average Sea Level |
| ***Source Name:*** | Urban Geology Automated Information System (UGAIS) | | |
| ***Source Details:*** | File: OTTAWA2.txt RecordID: 060930 NTS_Sheet: 31G05G | | |
| ***Confiden 1:*** | | | |

***Source List***

| | | | |
|---|---|---|---|
| ***Source Identifier:*** | 1 | ***Horizontal Datum:*** | NAD27 |
| ***Source Type:*** | Data Survey | ***Vertical Datum:*** | Mean Average Sea Level |

| | | | |
|---|---|---|---|
| **Source Date:** | 1956-1972 | **Projection Name:** | Universal Transverse Mercator |
| **Scale or Resolution:** | Varies | | |
| **Source Name:** | Urban Geology Automated Information System (UGAIS) | | |
| **Source Originators:** | Geological Survey of Canada | | |

**48** | **1 of 1** | **S/202.3** | **64.3 / 1.67** | **ON** | **BORE**

| | | | |
|---|---|---|---|
| **Borehole ID:** | 613560 | **Inclin FLG:** | No |
| **OGF ID:** | 215514812 | **SP Status:** | Initial Entry |
| **Status:** | | **Surv Elev:** | No |
| **Type:** | Borehole | **Piezometer:** | No |
| **Use:** | | **Primary Name:** | |
| **Completion Date:** | FEB-1965 | **Municipality:** | |
| **Static Water Level:** | | **Lot:** | |
| **Primary Water Use:** | | **Township:** | |
| **Sec. Water Use:** | | **Latitude DD:** | 45.428833 |
| **Total Depth m:** | -999 | **Longitude DD:** | -75.690946 |
| **Depth Ref:** | Ground Surface | **UTM Zone:** | 18 |
| **Depth Elev:** | | **Easting:** | 445951 |
| **Drill Method:** | | **Northing:** | 5030822 |
| **Orig Ground Elev m:** | 61.4 | **Location Accuracy:** | |
| **Elev Reliabil Note:** | | **Accuracy:** | Not Applicable |
| **DEM Ground Elev m:** | 61.1 | | |
| **Concession:** | | | |
| **Location D:** | | | |
| **Survey D:** | | | |
| **Comments:** | | | |

***Borehole Geology Stratum***

| | | | |
|---|---|---|---|
| **Geology Stratum ID:** | 218395612 | **Mat Consistency:** | |
| **Top Depth:** | 0 | **Material Moisture:** | |
| **Bottom Depth:** | .4 | **Material Texture:** | |
| **Material Color:** | Grey | **Non Geo Mat Type:** | |
| **Material 1:** | Sand | **Geologic Formation:** | |
| **Material 2:** | Stones | **Geologic Group:** | |
| **Material 3:** | | **Geologic Period:** | |
| **Material 4:** | | **Depositional Gen:** | |
| **Gsc Material Description:** | | | |
| **Stratum Description:** | SAND,STONES. GREY. | | |

| | | | |
|---|---|---|---|
| **Geology Stratum ID:** | 218395613 | **Mat Consistency:** | Loose |
| **Top Depth:** | .4 | **Material Moisture:** | |
| **Bottom Depth:** | 3.8 | **Material Texture:** | |
| **Material Color:** | Brown | **Non Geo Mat Type:** | |
| **Material 1:** | Sand | **Geologic Formation:** | |
| **Material 2:** | Silt | **Geologic Group:** | |
| **Material 3:** | Stones | **Geologic Period:** | |
| **Material 4:** | | **Depositional Gen:** | |
| **Gsc Material Description:** | | | |
| **Stratum Description:** | SAND. BROWN,LOOSE. | | |

| | | | |
|---|---|---|---|
| **Geology Stratum ID:** | 218395615 | **Mat Consistency:** | |
| **Top Depth:** | 4.4 | **Material Moisture:** | |
| **Bottom Depth:** | | **Material Texture:** | |
| **Material Color:** | Grey | **Non Geo Mat Type:** | |
| **Material 1:** | Bedrock | **Geologic Formation:** | |
| **Material 2:** | Limestone | **Geologic Group:** | |
| **Material 3:** | Silt | **Geologic Period:** | |
| **Material 4:** | | **Depositional Gen:** | |
| **Gsc Material Description:** | | | |
| **Stratum Description:** | BEDROCK. GREY,FOSSILIFEROUS,FRACTURED. 00075 099 00100 040 00000033000500060007500200 **Note: Many records provided by the department have a truncated [Stratum Description] field. | | |

| | | | |
|---|---|---|---|
| **Geology Stratum ID:** | 218395614 | **Mat Consistency:** | Compact |
| **Top Depth:** | 3.8 | **Material Moisture:** | |
| **Bottom Depth:** | 4.4 | **Material Texture:** | |
| **Material Color:** | Grey | **Non Geo Mat Type:** | |
| **Material 1:** | Till | **Geologic Formation:** | |
| **Material 2:** | Sand | **Geologic Group:** | |
| **Material 3:** | | **Geologic Period:** | |
| **Material 4:** | | **Depositional Gen:** | |
| **Gsc Material Description:** | | | |
| **Stratum Description:** | TILL. GREY,COMPACT. | | |

***Source***

| | | | |
|---|---|---|---|
| **Source Type:** | Data Survey | **Source Appl:** | Spatial/Tabular |
| **Source Orig:** | Geological Survey of Canada | **Source Iden:** | 1 |
| **Source Date:** | 1956-1972 | **Scale or Res:** | Varies |
| **Confidence:** | | **Horizontal:** | NAD27 |
| **Observatio:** | | **Verticalda:** | Mean Average Sea Level |
| **Source Name:** | Urban Geology Automated Information System (UGAIS) | | |
| **Source Details:** | File: OTTAWA2.txt RecordID: 060680 NTS_Sheet: 31G05G | | |
| **Confiden 1:** | | | |

***Source List***

| | | | |
|---|---|---|---|
| **Source Identifier:** | 1 | **Horizontal Datum:** | NAD27 |
| **Source Type:** | Data Survey | **Vertical Datum:** | Mean Average Sea Level |
| **Source Date:** | 1956-1972 | **Projection Name:** | Universal Transverse Mercator |
| **Scale or Resolution:** | Varies | | |
| **Source Name:** | Urban Geology Automated Information System (UGAIS) | | |
| **Source Originators:** | Geological Survey of Canada | | |

---

| | | | | | |
|---|---|---|---|---|---|
| 49 | *1 of 3* | *NE/203.6* | *60.0 / -2.62* | ***OIL CHANGERS***<br>***360 ST PATRICK ST***<br>***OTTAWA ON K1N 5K7*** | ***RST*** |

| | |
|---|---|
| **Headcode:** | 921430 |
| **Headcode Desc:** | Oil Changes & Lubrication Service |
| **Phone:** | 6132440942 |
| **List Name:** | |
| **Description:** | Other Motor Vehicle Services |

---

| | | | | | |
|---|---|---|---|---|---|
| 49 | *2 of 3* | *NE/203.6* | *60.0 / -2.62* | ***Sylvain Mathot, operating as Oil Changers<UNOFFICIAL>***<br>***360 St. Patrick Street***<br>***Ottawa ON K1N 5K7*** | ***SPL*** |

| | | | |
|---|---|---|---|
| **Ref No:** | 5362-7NZAE3 | **Discharger Report:** | |
| **Site No:** | | **Material Group:** | |
| **Incident Dt:** | | **Health/Env Conseq:** | |
| **Year:** | | **Client Type:** | |
| **Incident Cause:** | Unknown | **Sector Type:** | Other |
| **Incident Event:** | | **Agency Involved:** | |
| **Contaminant Code:** | | **Nearest Watercourse:** | |
| **Contaminant Name:** | WASTE OIL/WATER (N.O.S.) | **Site Address:** | |
| **Contaminant Limit 1:** | | **Site District Office:** | |
| **Contam Limit Freq 1:** | | **Site Postal Code:** | |
| **Contaminant UN No 1:** | | **Site Region:** | |
| **Environment Impact:** | Not Anticipated | **Site Municipality:** | Ottawa |
| **Nature of Impact:** | | **Site Lot:** | |
| **Receiving Medium:** | | **Site Conc:** | |
| **Receiving Env:** | | **Northing:** | |

| | | | |
|---|---|---|---|
| ***MOE Response:*** | Planned Field Response | ***Easting:*** | |
| ***Dt MOE Arvl on Scn:*** | | ***Site Geo Ref Accu:*** | |
| ***MOE Reported Dt:*** | 2/6/2009 | ***Site Map Datum:*** | |
| ***Dt Document Closed:*** | | ***SAC Action Class:*** | Watercourse Spills |
| ***Incident Reason:*** | Unknown - Reason not determined | ***Source Type:*** | |
| ***Site Name:*** | Oil Changers<UNOFFICIAL> | | |
| ***Site County/District:*** | | | |
| ***Site Geo Ref Meth:*** | | | |
| ***Incident Summary:*** | Oil Changers: Fire w/ oil & wtr runoff to strm swr | | |
| ***Contaminant Qty:*** | 962 L | | |

| | | | | | |
|---|---|---|---|---|---|
| 49 | *3 of 3* | *NE/203.6* | *60.0 / -2.62* | ***360 ST. PATRICK STREET OTTAWA ON K1N 5K7*** | ***HINC*** |

| | |
|---|---|
| ***External File Num:*** | FS INC 0902-00699 |
| ***Fuel Occurrence Type:*** | Fire |
| ***Date of Occurrence:*** | 2/6/2009 |
| ***Fuel Type Involved:*** | Natural Gas |
| ***Status Desc:*** | Completed - No Action Required |
| ***Job Type Desc:*** | Incident/Near-Miss Occurrence (FS) |
| ***Oper. Type Involved:*** | Commercial (e.g. restaurant, business unit, etc) |
| ***Service Interruptions:*** | Yes |
| ***Property Damage:*** | Yes |
| ***Fuel Life Cycle Stage:*** | Utilization |
| ***Root Cause:*** | |
| ***Reported Details:*** | |
| ***Fuel Category:*** | Unknown |
| ***Occurrence Type:*** | Incident |
| ***Affiliation:*** | Emergency Services (Fire, Police,etc) |
| ***County Name:*** | Ottawa |
| ***Approx. Quant. Rel:*** | |
| ***Nearby body of water:*** | |
| ***Enter Drainage Syst.:*** | |
| ***Approx. Quant. Unit:*** | |
| ***Environmental Impact:*** | |

| | | | | | |
|---|---|---|---|---|---|
| 50 | *1 of 4* | *ESE/211.6* | *60.7 / -1.91* | ***Urban Capital (York) Inc. 180 York Street, Ottawa CITY OF OTTAWA ON*** | ***PTTW*** |

| | | | |
|---|---|---|---|
| ***EBR Registry No:*** | IA03E0092 | ***Decision Posted:*** | |
| ***Ministry Ref No:*** | ER-17923 | ***Exception Posted:*** | |
| ***Notice Type:*** | Instrument\sDecision | ***Section:*** | |
| ***Notice Stage:*** | | ***Act 1:*** | |
| ***Notice Date:*** | September\s03,\s2003 | ***Act 2:*** | |
| ***Proposal Date:*** | January\s21,\s2003 | ***Site Location Map:*** | |
| ***Year:*** | 2003 | | |
| ***Instrument Type:*** | (OWRA\ss.\s34)\s-\sPermit\sto\sTake\sWater | | |
| ***Off Instrument Name:*** | | | |
| ***Posted By:*** | | | |
| ***Company Name:*** | Urban\sCapital\s(York)\sInc. | | |
| ***Site Address:*** | | | |
| ***Location Other:*** | | | |
| ***Proponent Name:*** | | | |
| ***Proponent Address:*** | 500\s-\s22\sSt.\sClair\sAvenue\sEast,\sToronto\sOntario,\sM4T\s2S3 | | |
| ***Comment Period:*** | | | |
| ***URL:*** | | | |

***Site Location Details:***

180 York Street, Ottawa CITY OF OTTAWA

| Map Key | Number of Records | Direction/ Distance (m) | Elev/Diff (m) | Site | DB |
|---|---|---|---|---|---|

| | | | | | |
|---|---|---|---|---|---|
| 50 | 2 of 4 | ESE/211.6 | 60.7 / -1.91 | Urban Capital (York) Inc.<br>180 York Street Ottawa Ontario Ottawa<br>ON | EBR |

| | | | |
|---|---|---|---|
| **EBR Registry No:** | IA03E1485 | **Decision Posted:** | |
| **Ministry Ref No:** | 3699-5RNREW | **Exception Posted:** | |
| **Notice Type:** | Instrument Decision | **Section:** | |
| **Notice Stage:** | | **Act 1:** | |
| **Notice Date:** | May 12, 2004 | **Act 2:** | |
| **Proposal Date:** | October 24, 2003 | **Site Location Map:** | |
| **Year:** | 2003 | | |

**Instrument Type:** (EPA s. 9) - Approval for discharge into the natural environment other than water (i.e. Air)
**Off Instrument Name:**
**Posted By:**
**Company Name:** Urban Capital (York) Inc.
**Site Address:**
**Location Other:**
**Proponent Name:**
**Proponent Address:** 10 King Street East , 810, Toronto Ontario, M5C 1C3
**Comment Period:**
**URL:**

**Site Location Details:**

180 York Street Ottawa Ontario Ottawa

| | | | | | |
|---|---|---|---|---|---|
| 50 | 3 of 4 | ESE/211.6 | 60.7 / -1.91 | Urban Capital (York) Inc.<br>180 York Street<br>Ottawa ON | CA |

**Certificate #:** 2679-5WSSYX
**Application Year:** 2004
**Issue Date:** 5/7/2004
**Approval Type:** Air
**Status:** Approved
**Application Type:**
**Client Name:**
**Client Address:**
**Client City:**
**Client Postal Code:**
**Project Description:**
**Contaminants:**
**Emission Control:**

| | | | | | |
|---|---|---|---|---|---|
| 50 | 4 of 4 | ESE/211.6 | 60.7 / -1.91 | Urban Capital (York) Inc.<br>180 York St<br>Ottawa ON M5C 1C3 | ECA |

| | | | |
|---|---|---|---|
| **Approval No:** | 2679-5WSSYX | **MOE District:** | |
| **Approval Date:** | 2004-05-07 | **City:** | |
| **Status:** | Approved | **Longitude:** | |
| **Record Type:** | ECA | **Latitude:** | |
| **Link Source:** | IDS | **Geometry X:** | |
| **SWP Area Name:** | | **Geometry Y:** | |

**Approval Type:** ECA-AIR
**Project Type:** AIR
**Business Name:** Urban Capital (York) Inc.
**Address:** 180 York St

**Full Address:**
**Full PDF Link:** https://www.accessenvironment.ene.gov.on.ca/instruments/3699-5RNREW-14.pdf
**PDF Site Location:**

---

**51** | **1 of 1** | **ENE/215.2** | **59.9 / -2.76** | **ON** | **BORE**

| | | | |
|---|---|---|---|
| **Borehole ID:** | 613600 | **Inclin FLG:** | No |
| **OGF ID:** | 215514843 | **SP Status:** | Initial Entry |
| **Status:** | | **Surv Elev:** | No |
| **Type:** | Borehole | **Piezometer:** | No |
| **Use:** | | **Primary Name:** | |
| **Completion Date:** | DEC-1971 | **Municipality:** | |
| **Static Water Level:** | | **Lot:** | |
| **Primary Water Use:** | | **Township:** | |
| **Sec. Water Use:** | | **Latitude DD:** | 45.431369 |
| **Total Depth m:** | 6.6 | **Longitude DD:** | -75.688292 |
| **Depth Ref:** | Ground Surface | **UTM Zone:** | 18 |
| **Depth Elev:** | | **Easting:** | 446161 |
| **Drill Method:** | | **Northing:** | 5031102 |
| **Orig Ground Elev m:** | 57.9 | **Location Accuracy:** | |
| **Elev Reliabil Note:** | | **Accuracy:** | Not Applicable |
| **DEM Ground Elev m:** | 57.2 | | |
| **Concession:** | | | |
| **Location D:** | | | |
| **Survey D:** | | | |
| **Comments:** | | | |

***Borehole Geology Stratum***

| | | | |
|---|---|---|---|
| **Geology Stratum ID:** | 218395783 | **Mat Consistency:** | |
| **Top Depth:** | 0 | **Material Moisture:** | |
| **Bottom Depth:** | 1.8 | **Material Texture:** | |
| **Material Color:** | | **Non Geo Mat Type:** | |
| **Material 1:** | | **Geologic Formation:** | |
| **Material 2:** | Sand | **Geologic Group:** | |
| **Material 3:** | Soil | **Geologic Period:** | |
| **Material 4:** | Clay | **Depositional Gen:** | |
| **Gsc Material Description:** | | | |
| **Stratum Description:** | ARTIFICIAL. | | |

| | | | |
|---|---|---|---|
| **Geology Stratum ID:** | 218395786 | **Mat Consistency:** | Loose |
| **Top Depth:** | 5.9 | **Material Moisture:** | |
| **Bottom Depth:** | 6.6 | **Material Texture:** | |
| **Material Color:** | | **Non Geo Mat Type:** | |
| **Material 1:** | Silt | **Geologic Formation:** | |
| **Material 2:** | Clay | **Geologic Group:** | |
| **Material 3:** | | **Geologic Period:** | |
| **Material 4:** | | **Depositional Gen:** | |
| **Gsc Material Description:** | | | |
| **Stratum Description:** | SILT. LOOSE. 00000 010 00060 040 00125 043 00194 028 00000005000600080019400 9 0 **Note: Many records provided by the department have a truncated [Stratum Description] field. | | |

| | | | |
|---|---|---|---|
| **Geology Stratum ID:** | 218395784 | **Mat Consistency:** | Soft |
| **Top Depth:** | 1.8 | **Material Moisture:** | |
| **Bottom Depth:** | 3.8 | **Material Texture:** | |
| **Material Color:** | Brown | **Non Geo Mat Type:** | |
| **Material 1:** | Clay | **Geologic Formation:** | |
| **Material 2:** | Silt | **Geologic Group:** | |
| **Material 3:** | Sand | **Geologic Period:** | |
| **Material 4:** | | **Depositional Gen:** | |
| **Gsc Material Description:** | | | |
| **Stratum Description:** | CLAY. BROWN,GREY,SOFT TO STIFF. | | |

| | | | |
|---|---|---|---|
| **Geology Stratum ID:** | 218395785 | **Mat Consistency:** | Stiff |
| **Top Depth:** | 3.8 | **Material Moisture:** | |
| **Bottom Depth:** | 5.9 | **Material Texture:** | |
| **Material Color:** | Grey | **Non Geo Mat Type:** | |
| **Material 1:** | Clay | **Geologic Formation:** | |
| **Material 2:** | Silt | **Geologic Group:** | |
| **Material 3:** | Sand | **Geologic Period:** | |
| **Material 4:** | | **Depositional Gen:** | |
| **Gsc Material Description:** | | | |
| **Stratum Description:** | CLAY. GREY,STIFF,FISSURED. | | |

***Source***

| | | | |
|---|---|---|---|
| **Source Type:** | Data Survey | **Source Appl:** | Spatial/Tabular |
| **Source Orig:** | Geological Survey of Canada | **Source Iden:** | 1 |
| **Source Date:** | 1956-1972 | **Scale or Res:** | Varies |
| **Confidence:** | H | **Horizontal:** | NAD27 |
| **Observatio:** | | **Verticalda:** | Mean Average Sea Level |
| **Source Name:** | Urban Geology Automated Information System (UGAIS) | | |
| **Source Details:** | File: OTTAWA2.txt RecordID: 061080 NTS_Sheet: 31G05G | | |
| **Confiden 1:** | Logged by professional. Exact and complete description of material and properties. | | |

***Source List***

| | | | |
|---|---|---|---|
| **Source Identifier:** | 1 | **Horizontal Datum:** | NAD27 |
| **Source Type:** | Data Survey | **Vertical Datum:** | Mean Average Sea Level |
| **Source Date:** | 1956-1972 | **Projection Name:** | Universal Transverse Mercator |
| **Scale or Resolution:** | Varies | | |
| **Source Name:** | Urban Geology Automated Information System (UGAIS) | | |
| **Source Originators:** | Geological Survey of Canada | | |

| 52 | 1 of 1 | NW/216.0 | 59.6 / -3.07 | S.21<UNOFFICIAL><br>157 GUIGUES AVENUE<UNOFFICIAL><br>Ottawa ON K1N 5J1 | SPL |
|---|---|---|---|---|---|

| | | | |
|---|---|---|---|
| **Ref No:** | 1610-66CRCC | **Discharger Report:** | |
| **Site No:** | | **Material Group:** | Oil |
| **Incident Dt:** | 11/1/2004 | **Health/Env Conseq:** | |
| **Year:** | | **Client Type:** | |
| **Incident Cause:** | Valve / Fitting Leak Or Failure | **Sector Type:** | Other |
| **Incident Event:** | | **Agency Involved:** | |
| **Contaminant Code:** | 13 | **Nearest Watercourse:** | |
| **Contaminant Name:** | FUEL OIL | **Site Address:** | |
| **Contaminant Limit 1:** | | **Site District Office:** | Ottawa |
| **Contam Limit Freq 1:** | | **Site Postal Code:** | |
| **Contaminant UN No 1:** | | **Site Region:** | Eastern |
| **Environment Impact:** | Not Anticipated | **Site Municipality:** | Ottawa |
| **Nature of Impact:** | | **Site Lot:** | |
| **Receiving Medium:** | Land | **Site Conc:** | |
| **Receiving Env:** | | **Northing:** | |
| **MOE Response:** | | **Easting:** | |
| **Dt MOE Arvl on Scn:** | | **Site Geo Ref Accu:** | |
| **MOE Reported Dt:** | 11/2/2004 | **Site Map Datum:** | |
| **Dt Document Closed:** | | **SAC Action Class:** | Spills |
| **Incident Reason:** | Unknown - Reason not determined | **Source Type:** | |
| **Site Name:** | 157 GUIGUES AVENUE<UNOFFICIAL> | | |
| **Site County/District:** | | | |
| **Site Geo Ref Meth:** | | | |
| **Incident Summary:** | TSSA: staining in basement from leak | | |
| **Contaminant Qty:** | 2 L | | |

| Map Key | Number of Records | Direction/ Distance (m) | Elev/Diff (m) | Site | DB |
|---|---|---|---|---|---|
| 53 | 1 of 1 | N/216.1 | 58.9 / -3.76 | 207 & 209 GUIGUES AVE. OTTAWA ON | WWIS |

| | | | |
|---|---|---|---|
| **Well ID:** | 7154142 | **Data Entry Status:** | |
| **Construction Date:** | | **Data Src:** | |
| **Primary Water Use:** | Monitoring and Test Hole | **Date Received:** | 11/4/2010 |
| **Sec. Water Use:** | 0 | **Selected Flag:** | TRUE |
| **Final Well Status:** | Monitoring and Test Hole | **Abandonment Rec:** | |
| **Water Type:** | | **Contractor:** | 7241 |
| **Casing Material:** | | **Form Version:** | 7 |
| **Audit No:** | Z122054 | **Owner:** | |
| **Tag:** | A107685 | **Street Name:** | 207 & 209 GUIGUES AVE. |
| **Construction Method:** | | **County:** | OTTAWA |
| **Elevation (m):** | | **Municipality:** | OTTAWA CITY |
| **Elevation Reliability:** | | **Site Info:** | |
| **Depth to Bedrock:** | | **Lot:** | |
| **Well Depth:** | | **Concession:** | |
| **Overburden/Bedrock:** | | **Concession Name:** | |
| **Pump Rate:** | | **Easting NAD83:** | |
| **Static Water Level:** | | **Northing NAD83:** | |
| **Flowing (Y/N):** | | **Zone:** | |
| **Flow Rate:** | | **UTM Reliability:** | |
| **Clear/Cloudy:** | | | |

**PDF URL (Map):** https://d2khazk8e83rdv.cloudfront.net/moe_mapping/downloads/2Water/Wells_pdfs/715\7154142.pdf

***Additional Detail(s) (Map)***

| | |
|---|---|
| **Well Completed Date:** | 2010/09/17 |
| **Year Completed:** | 2010 |
| **Depth (m):** | 6.096 |
| **Latitude:** | 45.4325924036498 |
| **Longitude:** | -75.6910513669005 |
| **Path:** | 715\7154142.pdf |

***Bore Hole Information***

| | | | |
|---|---|---|---|
| **Bore Hole ID:** | 1003362629 | **Elevation:** | |
| **DP2BR:** | | **Elevrc:** | |
| **Spatial Status:** | | **Zone:** | 18 |
| **Code OB:** | | **East83:** | 445946.00 |
| **Code OB Desc:** | | **North83:** | 5031240.00 |
| **Open Hole:** | | **Org CS:** | UTM83 |
| **Cluster Kind:** | | **UTMRC:** | 3 |
| **Date Completed:** | 17-Sep-2010 00:00:00 | **UTMRC Desc:** | margin of error : 10 - 30 m |
| **Remarks:** | | **Location Method:** | wwr |
| **Elevrc Desc:** | | | |
| **Location Source Date:** | | | |
| **Improvement Location Source:** | | | |
| **Improvement Location Method:** | | | |
| **Source Revision Comment:** | | | |
| **Supplier Comment:** | | | |

***Overburden and Bedrock Materials Interval***

| | |
|---|---|
| **Formation ID:** | 1003483869 |
| **Layer:** | 1 |
| **Color:** | 6 |
| **General Color:** | BROWN |
| **Mat1:** | 05 |
| **Most Common Material:** | CLAY |

| | |
|---|---|
| ***Mat2:*** | 28 |
| ***Mat2 Desc:*** | SAND |
| ***Mat3:*** | |
| ***Mat3 Desc:*** | |
| ***Formation Top Depth:*** | 0.0 |
| ***Formation End Depth:*** | 4.0 |
| ***Formation End Depth UOM:*** | ft |

***Overburden and Bedrock Materials Interval***

| | |
|---|---|
| ***Formation ID:*** | 1003483870 |
| ***Layer:*** | 2 |
| ***Color:*** | 2 |
| ***General Color:*** | GREY |
| ***Mat1:*** | 05 |
| ***Most Common Material:*** | CLAY |
| ***Mat2:*** | 28 |
| ***Mat2 Desc:*** | SAND |
| ***Mat3:*** | |
| ***Mat3 Desc:*** | |
| ***Formation Top Depth:*** | 4.0 |
| ***Formation End Depth:*** | 8.0 |
| ***Formation End Depth UOM:*** | ft |

***Overburden and Bedrock Materials Interval***

| | |
|---|---|
| ***Formation ID:*** | 1003483871 |
| ***Layer:*** | 3 |
| ***Color:*** | 2 |
| ***General Color:*** | GREY |
| ***Mat1:*** | 05 |
| ***Most Common Material:*** | CLAY |
| ***Mat2:*** | |
| ***Mat2 Desc:*** | |
| ***Mat3:*** | 91 |
| ***Mat3 Desc:*** | WATER-BEARING |
| ***Formation Top Depth:*** | 8.0 |
| ***Formation End Depth:*** | 20.0 |
| ***Formation End Depth UOM:*** | ft |

***Annular Space/Abandonment Sealing Record***

| | |
|---|---|
| ***Plug ID:*** | 1003483874 |
| ***Layer:*** | 2 |
| ***Plug From:*** | 8.0 |
| ***Plug To:*** | 20.0 |
| ***Plug Depth UOM:*** | ft |

***Annular Space/Abandonment Sealing Record***

| | |
|---|---|
| ***Plug ID:*** | 1003483873 |
| ***Layer:*** | 1 |
| ***Plug From:*** | 0.0 |
| ***Plug To:*** | 8.0 |
| ***Plug Depth UOM:*** | ft |

***Method of Construction & Well Use***

***Method Construction ID:*** 1003483881
***Method Construction Code:*** B
***Method Construction:*** Other Method
***Other Method Construction:*** DIRECT PUSH

***Pipe Information***

***Pipe ID:*** 1003483868
***Casing No:*** 0
***Comment:***
***Alt Name:***

***Construction Record - Casing***

***Casing ID:*** 1003483877
***Layer:*** 1
***Material:*** 5
***Open Hole or Material:*** PLASTIC
***Depth From:*** 0.0
***Depth To:*** 9.0
***Casing Diameter:*** 1.25
***Casing Diameter UOM:*** inch
***Casing Depth UOM:*** ft

***Construction Record - Screen***

***Screen ID:*** 1003483878
***Layer:*** 1
***Slot:***
***Screen Top Depth:*** 9.0
***Screen End Depth:*** 19.0
***Screen Material:*** 5
***Screen Depth UOM:*** ft
***Screen Diameter UOM:*** inch
***Screen Diameter:*** 1.5

***Water Details***

***Water ID:*** 1003483876
***Layer:***
***Kind Code:***
***Kind:***
***Water Found Depth:***
***Water Found Depth UOM:*** ft

***Hole Diameter***

***Hole ID:*** 1003483872
***Diameter:*** 32.5
***Depth From:*** 0.0
***Depth To:*** 19.0
***Hole Depth UOM:*** ft
***Hole Diameter UOM:*** inch

| | | | | | |
|---|---|---|---|---|---|
| 54 | 1 of 1 | ESE/217.2 | 61.9 / -0.76 | 360Lofts Inc.<UNOFFICIAL><br>358 Cumerland St<br>Ottawa ON | SPL |

***Ref No:*** 4856-7YMQXQ
***Site No:***
***Discharger Report:***
***Material Group:***

| | | | |
|---|---|---|---|
| **Incident Dt:** | | **Health/Env Conseq:** | |
| **Year:** | | **Client Type:** | |
| **Incident Cause:** | Other Discharges | **Sector Type:** | |
| **Incident Event:** | | **Agency Involved:** | |
| **Contaminant Code:** | 13 | **Nearest Watercourse:** | |
| **Contaminant Name:** | FURNACE OIL | **Site Address:** | |
| **Contaminant Limit 1:** | | **Site District Office:** | |
| **Contam Limit Freq 1:** | | **Site Postal Code:** | |
| **Contaminant UN No 1:** | | **Site Region:** | |
| **Environment Impact:** | Not Anticipated | **Site Municipality:** | |
| **Nature of Impact:** | | **Site Lot:** | |
| **Receiving Medium:** | | **Site Conc:** | |
| **Receiving Env:** | | **Northing:** | |
| **MOE Response:** | No Field Response | **Easting:** | |
| **Dt MOE Arvl on Scn:** | | **Site Geo Ref Accu:** | |
| **MOE Reported Dt:** | 12/11/2009 | **Site Map Datum:** | |
| **Dt Document Closed:** | 1/16/2010 | **SAC Action Class:** | TSSA - Fuel Safety Branch |
| **Incident Reason:** | Spill | **Source Type:** | |
| **Site Name:** | Apt building<UNOFFICIAL> | | |
| **Site County/District:** | | | |
| **Site Geo Ref Meth:** | | | |
| **Incident Summary:** | TSSA: pump seal broke causing oil leak to bsmt, cont | | |
| **Contaminant Qty:** | 0 other - see incident description | | |

| 55 | 1 of 1 | NNE/220.0 | 60.0 / -2.68 | 347 St. Patrick's ROAD<UNOFFICIAL> Ottawa ON | SPL |
|---|---|---|---|---|---|

| | | | |
|---|---|---|---|
| **Ref No:** | 3538-6KNLCV | **Discharger Report:** | |
| **Site No:** | | **Material Group:** | Oils |
| **Incident Dt:** | 1/2/2006 | **Health/Env Conseq:** | |
| **Year:** | | **Client Type:** | |
| **Incident Cause:** | | **Sector Type:** | Tank Truck |
| **Incident Event:** | | **Agency Involved:** | |
| **Contaminant Code:** | 13 | **Nearest Watercourse:** | |
| **Contaminant Name:** | FURNACE OIL | **Site Address:** | 347 ST. PATRICK'S |
| **Contaminant Limit 1:** | | **Site District Office:** | Ottawa |
| **Contam Limit Freq 1:** | | **Site Postal Code:** | |
| **Contaminant UN No 1:** | | **Site Region:** | |
| **Environment Impact:** | Possible | **Site Municipality:** | Ottawa |
| **Nature of Impact:** | Soil Contamination | **Site Lot:** | |
| **Receiving Medium:** | Land | **Site Conc:** | |
| **Receiving Env:** | | **Northing:** | |
| **MOE Response:** | | **Easting:** | |
| **Dt MOE Arvl on Scn:** | | **Site Geo Ref Accu:** | |
| **MOE Reported Dt:** | 1/2/2006 | **Site Map Datum:** | |
| **Dt Document Closed:** | | **SAC Action Class:** | |
| **Incident Reason:** | | **Source Type:** | |
| **Site Name:** | 347 ST. PATRICK'S | | |
| **Site County/District:** | | | |
| **Site Geo Ref Meth:** | | | |
| **Incident Summary:** | Francis Fuels: 12.4 L furnace oil to road, cleaned | | |
| **Contaminant Qty:** | 12.4 L | | |

| 56 | 1 of 1 | N/220.5 | 58.9 / -3.76 | 209 GUIGUES AVENUE Ottawa ON | WWIS |
|---|---|---|---|---|---|

| | | | |
|---|---|---|---|
| **Well ID:** | 7269079 | **Data Entry Status:** | |
| **Construction Date:** | | **Data Src:** | |
| **Primary Water Use:** | Monitoring and Test Hole | **Date Received:** | 8/17/2016 |
| **Sec. Water Use:** | 0 | **Selected Flag:** | TRUE |
| **Final Well Status:** | Observation Wells | **Abandonment Rec:** | |
| **Water Type:** | | **Contractor:** | 7241 |

| | | | |
|---|---|---|---|
| ***Casing Material:*** | | ***Form Version:*** | 7 |
| ***Audit No:*** | Z222498 | ***Owner:*** | |
| ***Tag:*** | A191203 | ***Street Name:*** | 209 GUIGUES AVENUE |
| ***Construction Method:*** | | ***County:*** | OTTAWA |
| ***Elevation (m):*** | | ***Municipality:*** | NEPEAN TOWNSHIP |
| ***Elevation Reliability:*** | | ***Site Info:*** | |
| ***Depth to Bedrock:*** | | ***Lot:*** | |
| ***Well Depth:*** | | ***Concession:*** | |
| ***Overburden/Bedrock:*** | | ***Concession Name:*** | |
| ***Pump Rate:*** | | ***Easting NAD83:*** | |
| ***Static Water Level:*** | | ***Northing NAD83:*** | |
| ***Flowing (Y/N):*** | | ***Zone:*** | |
| ***Flow Rate:*** | | ***UTM Reliability:*** | |
| ***Clear/Cloudy:*** | | | |

***PDF URL (Map):***

***Additional Detail(s) (Map)***

| | |
|---|---|
| ***Well Completed Date:*** | 2016/07/08 |
| ***Year Completed:*** | 2016 |
| ***Depth (m):*** | 3.2 |
| ***Latitude:*** | 45.4326279419139 |
| ***Longitude:*** | -75.6911285075126 |
| ***Path:*** | |

***Bore Hole Information***

| | | | |
|---|---|---|---|
| ***Bore Hole ID:*** | 1006218968 | ***Elevation:*** | |
| ***DP2BR:*** | | ***Elevrc:*** | |
| ***Spatial Status:*** | | ***Zone:*** | 18 |
| ***Code OB:*** | | ***East83:*** | 445940.00 |
| ***Code OB Desc:*** | | ***North83:*** | 5031244.00 |
| ***Open Hole:*** | | ***Org CS:*** | UTM83 |
| ***Cluster Kind:*** | | ***UTMRC:*** | 4 |
| ***Date Completed:*** | 08-Jul-2016 00:00:00 | ***UTMRC Desc:*** | margin of error : 30 m - 100 m |
| ***Remarks:*** | | ***Location Method:*** | wwr |
| ***Elevrc Desc:*** | | | |
| ***Location Source Date:*** | | | |
| ***Improvement Location Source:*** | | | |
| ***Improvement Location Method:*** | | | |
| ***Source Revision Comment:*** | | | |
| ***Supplier Comment:*** | | | |

***Overburden and Bedrock Materials Interval***

| | |
|---|---|
| ***Formation ID:*** | 1006224288 |
| ***Layer:*** | 1 |
| ***Color:*** | 6 |
| ***General Color:*** | BROWN |
| ***Mat1:*** | 01 |
| ***Most Common Material:*** | FILL |
| ***Mat2:*** | |
| ***Mat2 Desc:*** | |
| ***Mat3:*** | 85 |
| ***Mat3 Desc:*** | SOFT |
| ***Formation Top Depth:*** | 0.0 |
| ***Formation End Depth:*** | 0.3100000023841858 |
| ***Formation End Depth UOM:*** | m |

***Overburden and Bedrock***

***Materials Interval***

| | |
|---|---|
| ***Formation ID:*** | 1006224290 |
| ***Layer:*** | 3 |
| ***Color:*** | 2 |
| ***General Color:*** | GREY |
| ***Mat1:*** | 05 |
| ***Most Common Material:*** | CLAY |
| ***Mat2:*** | |
| ***Mat2 Desc:*** | |
| ***Mat3:*** | 85 |
| ***Mat3 Desc:*** | SOFT |
| ***Formation Top Depth:*** | 1.5199999809265137 |
| ***Formation End Depth:*** | 3.200000047683716 |
| ***Formation End Depth UOM:*** | m |

***Overburden and Bedrock Materials Interval***

| | |
|---|---|
| ***Formation ID:*** | 1006224289 |
| ***Layer:*** | 2 |
| ***Color:*** | 2 |
| ***General Color:*** | GREY |
| ***Mat1:*** | 05 |
| ***Most Common Material:*** | CLAY |
| ***Mat2:*** | 06 |
| ***Mat2 Desc:*** | SILT |
| ***Mat3:*** | 85 |
| ***Mat3 Desc:*** | SOFT |
| ***Formation Top Depth:*** | 0.3100000023841858 |
| ***Formation End Depth:*** | 1.5199999809265137 |
| ***Formation End Depth UOM:*** | m |

***Annular Space/Abandonment Sealing Record***

| | |
|---|---|
| ***Plug ID:*** | 1006224299 |
| ***Layer:*** | 2 |
| ***Plug From:*** | 0.3100000023841858 |
| ***Plug To:*** | 0.9100000262260437 |
| ***Plug Depth UOM:*** | m |

***Annular Space/Abandonment Sealing Record***

| | |
|---|---|
| ***Plug ID:*** | 1006224300 |
| ***Layer:*** | 3 |
| ***Plug From:*** | 0.9100000262260437 |
| ***Plug To:*** | 3.200000047683716 |
| ***Plug Depth UOM:*** | m |

***Annular Space/Abandonment Sealing Record***

| | |
|---|---|
| ***Plug ID:*** | 1006224298 |
| ***Layer:*** | 1 |
| ***Plug From:*** | 0.0 |
| ***Plug To:*** | 0.3100000023841858 |
| ***Plug Depth UOM:*** | m |

***Method of Construction & Well Use***

**Method Construction ID:** 1006224297
**Method Construction Code:** D
**Method Construction:** Direct Push
**Other Method Construction:**

***Pipe Information***

**Pipe ID:** 1006224287
**Casing No:** 0
**Comment:**
**Alt Name:**

***Construction Record - Casing***

**Casing ID:** 1006224293
**Layer:** 1
**Material:** 5
**Open Hole or Material:** PLASTIC
**Depth From:** 0.0
**Depth To:** 1.059999942779541
**Casing Diameter:** 3.450000047683716
**Casing Diameter UOM:** cm
**Casing Depth UOM:** m

***Construction Record - Screen***

**Screen ID:** 1006224294
**Layer:** 1
**Slot:** 10
**Screen Top Depth:** 1.059999942779541
**Screen End Depth:** 3.200000047683716
**Screen Material:** 5
**Screen Depth UOM:** m
**Screen Diameter UOM:** cm
**Screen Diameter:** 4.210000038146973

***Water Details***

**Water ID:** 1006224292
**Layer:**
**Kind Code:**
**Kind:**
**Water Found Depth:**
**Water Found Depth UOM:** m

***Hole Diameter***

**Hole ID:** 1006224291
**Diameter:** 5.079999923706055
**Depth From:** 0.0
**Depth To:** 3.200000047683716
**Hole Depth UOM:** m
**Hole Diameter UOM:** cm

| | | | | | |
|---|---|---|---|---|---|
| 57 | 1 of 8 | S/221.0 | 63.8 / 1.12 | AVELON MEWS LTD.<br>325 DALHOUSIE ST.<br>OTTAWA ON K1N 7G2 | GEN |

**Generator No:** ON0236000
**SIC Code:** 0000
**Status:**
**Co Admin:**

| Map Key | Number of Records | Direction/ Distance (m) | Elev/Diff (m) | Site | DB |
|---|---|---|---|---|---|

| | | | |
|---|---|---|---|
| **SIC Description:** | *** NOT DEFINED *** | **Choice of Contact:** | |
| **Approval Years:** | 86,87,88,89,90,92,93,94 | **Phone No Admin:** | |
| **PO Box No:** | | **Contam. Facility:** | |
| **Country:** | | **MHSW Facility:** | |

| Map Key | Number of Records | Direction/ Distance (m) | Elev/Diff (m) | Site | DB |
|---|---|---|---|---|---|
| 57 | 2 of 8 | S/221.0 | 63.8 / 1.12 | **Regency hair centre**<br>**325 Dalhousie**<br>**Ottawa ON K1N 7G2** | GEN |

| | | | |
|---|---|---|---|
| **Generator No:** | ON3853064 | **Status:** | |
| **SIC Code:** | 621390 | **Co Admin:** | |
| **SIC Description:** | | **Choice of Contact:** | |
| **Approval Years:** | 2011 | **Phone No Admin:** | |
| **PO Box No:** | | **Contam. Facility:** | |
| **Country:** | | **MHSW Facility:** | |

| Map Key | Number of Records | Direction/ Distance (m) | Elev/Diff (m) | Site | DB |
|---|---|---|---|---|---|
| 57 | 3 of 8 | S/221.0 | 63.8 / 1.12 | **Regency hair centre**<br>**325 Dalhousie**<br>**Ottawa ON K1N 7G2** | GEN |

| | | | |
|---|---|---|---|
| **Generator No:** | ON3853064 | **Status:** | |
| **SIC Code:** | 621390 | **Co Admin:** | |
| **SIC Description:** | Offices of All Other Health Practitioners | **Choice of Contact:** | |
| **Approval Years:** | 2012 | **Phone No Admin:** | |
| **PO Box No:** | | **Contam. Facility:** | |
| **Country:** | | **MHSW Facility:** | |

| Map Key | Number of Records | Direction/ Distance (m) | Elev/Diff (m) | Site | DB |
|---|---|---|---|---|---|
| 57 | 4 of 8 | S/221.0 | 63.8 / 1.12 | **PRIESTLY DEMOLITION INC.**<br>**325 DALHOUSIE STREET**<br>**OTTAWA ON** | GEN |

| | | | |
|---|---|---|---|
| **Generator No:** | ON7260803 | **Status:** | |
| **SIC Code:** | 238910 | **Co Admin:** | |
| **SIC Description:** | SITE PREPARATION CONTRACTORS | **Choice of Contact:** | |
| **Approval Years:** | 2013 | **Phone No Admin:** | |
| **PO Box No:** | | **Contam. Facility:** | |
| **Country:** | | **MHSW Facility:** | |

***Detail(s)***

| | |
|---|---|
| **Waste Class:** | 243 |
| **Waste Class Desc:** | PCBS |

| Map Key | Number of Records | Direction/ Distance (m) | Elev/Diff (m) | Site | DB |
|---|---|---|---|---|---|
| 57 | 5 of 8 | S/221.0 | 63.8 / 1.12 | **CLARIDGE HOMES (325 DALHOUSIE) INC.**<br>**325 DALHOUSIE STREET, OTTAWA, ON K1N 7G1**<br>**Ottawa ON** | RSC |

| | | | |
|---|---|---|---|
| **RSC ID:** | 219027 | **Cert Date:** | |
| **RA No:** | | **Cert Prop Use No:** | |
| **RSC Type:** | Phase 1 and 2 RSC | **Intended Prop Use:** | Commercial |
| **Curr Property Use:** | Commercial | **Qual Person Name:** | DANIEL ARNOTT |
| **Ministry District:** | Ottawa District Office | **Stratified (Y/N):** | |
| **Filing Date:** | 2015/10/15 | **Audit (Y/N):** | |
| **Date Ack:** | | **Entire Leg Prop. (Y/N):** | |
| **Date Returned:** | | **Accuracy Estimate:** | |
| **Restoration Type:** | | **Telephone:** | |
| **Soil Type:** | | **Fax:** | |
| **Criteria:** | | **Email:** | |
| **CPU Issued Sect 1686:** | | | |
| **Asmt Roll No:** | 0614020601381000000 | | |

**Prop ID No (PIN):** 04214-0205 (LT), 04214-0115 (LT), 04214-0116 (LT), 04214-0206 (LT)
**Property Municipal Address:** 325 DALHOUSIE STREET, OTTAWA, ON K1N 7G1
**Mailing Address:**
**Latitude & Latitude:**
**UTM Coordinates:**
**Consultant:**
**Legal Desc:**
**Measurement Method:**
**Applicable Standards:**
**RSC PDF:** https://www.lrcsde.lrc.gov.on.ca/BFISWebPublic/pub/viewDocument.action?attachmentId=53634&fileName=BROWNFIELDS-E.pdf

***Document(s) Detail***

**Document Heading:** Supporting Documents
**Document Name:** lawyersletter.pdf
**Document Type:** Lawyer's letter consisting of a legal description of the property
**Document Link:** https://www.lrcsde.lrc.gov.on.ca/BFISWebPublic/pub/viewDocument.action?attachmentId=56119&fileName=lawyersletter.pdf

**Document Heading:** Supporting Documents
**Document Name:** PE2709 Table of Current and Past Uses Revised.pdf
**Document Type:** Table of Current and Past Property Use
**Document Link:** https://www.lrcsde.lrc.gov.on.ca/BFISWebPublic/pub/viewDocument.action?attachmentId=53632&fileName=PE2709+Table+of+Current+and+Past+Uses+Revised.pdf

**Document Heading:** Supporting Documents
**Document Name:** survey.pdf
**Document Type:** A Current plan of Survey
**Document Link:** https://www.lrcsde.lrc.gov.on.ca/BFISWebPublic/pub/viewDocument.action?attachmentId=53665&fileName=survey.pdf

**Document Heading:** Supporting Documents
**Document Name:** APECTable.pdf
**Document Type:** Area(s) of Potential Environmental Concern
**Document Link:** https://www.lrcsde.lrc.gov.on.ca/BFISWebPublic/pub/viewDocument.action?attachmentId=56120&fileName=APECTable.pdf

**Document Heading:** Supporting Documents
**Document Name:** Certificate of Status.pdf
**Document Type:** Certificate of Status
**Document Link:** https://www.lrcsde.lrc.gov.on.ca/BFISWebPublic/pub/viewDocument.action?attachmentId=53626&fileName=Certificate+of+Status.pdf

**Document Heading:** Supporting Documents
**Document Name:** phase2.pdf
**Document Type:** Phase 2 Conceptual Site Model
**Document Link:** https://www.lrcsde.lrc.gov.on.ca/BFISWebPublic/pub/viewDocument.action?attachmentId=56118&fileName=phase2.pdf

**Document Heading:** Supporting Documents
**Document Name:** Transfer - OC1550248 - 325 Dalhousie.pdf
**Document Type:** Copy of any deed(s), transfer(s) or other document(s)
**Document Link:** https://www.lrcsde.lrc.gov.on.ca/BFISWebPublic/pub/viewDocument.action?attachmentId=53625&fileName=Transfer+-+OC1550248+-+325+Dalhousie.pdf

| | | | | | |
|---|---|---|---|---|---|
| 57 | 6 of 8 | S/221.0 | 63.8 / 1.12 | HLS Linen Services<UNOFFICIAL><br>325 Dalhousie St.<br>Ottawa ON | SPL |

**Ref No:** 5805-AR4LLX
**Site No:** NA
**Discharger Report:**
**Material Group:**

| | | | |
|---|---|---|---|
| **Incident Dt:** | 9/11/2017 | **Health/Env Conseq:** | 0 - No Impact |
| **Year:** | | **Client Type:** | |
| **Incident Cause:** | | **Sector Type:** | Miscellaneous Communal |
| **Incident Event:** | Leak/Break | **Agency Involved:** | |
| **Contaminant Code:** | 15 | **Nearest Watercourse:** | |
| **Contaminant Name:** | OIL (PETROLEUM BASED, NOT SPECIFIED) | **Site Address:** | 325 Dalhousie St. |
| **Contaminant Limit 1:** | | **Site District Office:** | Ottawa |
| **Contam Limit Freq 1:** | | **Site Postal Code:** | |
| **Contaminant UN No 1:** | n/a | **Site Region:** | Eastern |
| **Environment Impact:** | | **Site Municipality:** | Ottawa |
| **Nature of Impact:** | | **Site Lot:** | |
| **Receiving Medium:** | | **Site Conc:** | |
| **Receiving Env:** | Land; Source Water Zone | **Northing:** | 5030813.28 |
| **MOE Response:** | No | **Easting:** | 445950.98 |
| **Dt MOE Arvl on Scn:** | | **Site Geo Ref Accu:** | |
| **MOE Reported Dt:** | 9/11/2017 | **Site Map Datum:** | |
| **Dt Document Closed:** | | **SAC Action Class:** | Land Spills |
| **Incident Reason:** | Equipment Failure | **Source Type:** | Motor Vehicle |
| **Site Name:** | Hotel parking lot<UNOFFICIAL> | | |
| **Site County/District:** | | | |
| **Site Geo Ref Meth:** | | | |
| **Incident Summary:** | HLS Linen Services: Minor oil spill to asphalt parking lot, contained | | |
| **Contaminant Qty:** | 0 other - see incident description | | |

| 57 | 7 of 8 | S/221.0 | 63.8 / 1.12 | 325 Dalhousie St CP 717<br>Ottawa ON K1P 5P8 | SPL |
|---|---|---|---|---|---|

| | | | |
|---|---|---|---|
| **Ref No:** | 7575-AR4LEJ | **Discharger Report:** | |
| **Site No:** | 0801-7PDLYS | **Material Group:** | |
| **Incident Dt:** | 9/11/2017 | **Health/Env Conseq:** | 2 - Minor Environment |
| **Year:** | | **Client Type:** | |
| **Incident Cause:** | | **Sector Type:** | Miscellaneous Industrial |
| **Incident Event:** | Leak/Break | **Agency Involved:** | |
| **Contaminant Code:** | 15 | **Nearest Watercourse:** | |
| **Contaminant Name:** | HYDRAULIC OIL | **Site Address:** | 325 Dalhousie St CP 717 |
| **Contaminant Limit 1:** | | **Site District Office:** | Ottawa |
| **Contam Limit Freq 1:** | | **Site Postal Code:** | K1P 5P8 |
| **Contaminant UN No 1:** | n/a | **Site Region:** | Eastern |
| **Environment Impact:** | | **Site Municipality:** | Ottawa |
| **Nature of Impact:** | | **Site Lot:** | |
| **Receiving Medium:** | | **Site Conc:** | NA |
| **Receiving Env:** | Land | **Northing:** | NA |
| **MOE Response:** | No | **Easting:** | NA |
| **Dt MOE Arvl on Scn:** | | **Site Geo Ref Accu:** | NA |
| **MOE Reported Dt:** | 9/11/2017 | **Site Map Datum:** | NA |
| **Dt Document Closed:** | | **SAC Action Class:** | Land Spills |
| **Incident Reason:** | Unknown / N/A | **Source Type:** | Motor Vehicle |
| **Site Name:** | 325 Dalhousie Street | | |
| **Site County/District:** | NA | | |
| **Site Geo Ref Meth:** | NA | | |
| **Incident Summary:** | Anaz Hotel: Unknown Quantity of Hydraulic Oil to Parking Lot | | |
| **Contaminant Qty:** | 0 other - see incident description | | |

| 57 | 8 of 8 | S/221.0 | 63.8 / 1.12 | Claridge Homes<br>325 Dalhousie Street<br>Ottawa ON K1N7G1 | GEN |
|---|---|---|---|---|---|

| | | | |
|---|---|---|---|
| **Generator No:** | ON4306166 | **Status:** | Registered |
| **SIC Code:** | | **Co Admin:** | |
| **SIC Description:** | | **Choice of Contact:** | |
| **Approval Years:** | As of Nov 2021 | **Phone No Admin:** | |
| **PO Box No:** | | **Contam. Facility:** | |

| Map Key | Number of Records | Direction/ Distance (m) | Elev/Diff (m) | Site | DB |
|---|---|---|---|---|---|

**Country:** Canada **MHSW Facility:**

**Detail(s)**

**Waste Class:** 146 T
**Waste Class Desc:** Other specified inorganic sludges, slurries or solids

**Waste Class:** 122 C
**Waste Class Desc:** Alkaline slutions - containing other metals and non-metals (not cyanide)

---

**58** **1 of 1** **WSW/226.5** **63.9 / 1.24** **85 Clarence Street, Ottawa, Sygon ON** **INC**

| | | | |
|---|---|---|---|
| **Incident No:** | 575692 | **Any Health Impact:** | No |
| **Incident ID:** | 2732222 | **Any Enviro Impact:** | No |
| **Instance No:** | | **Service Interrupted:** | Yes |
| **Status Code:** | Causal Analysis Complete | **Was Prop Damaged:** | Yes |
| **Attribute Category:** | FS-Perform L1 Incident Insp | **Reside App. Type:** | Not applicable |
| **Context:** | | **Commer App. Type:** | Other Cooking Equipment |
| **Date of Occurrence:** | 2011/04/08 00:00:00 | **Indus App. Type:** | Not applicable |
| **Time of Occurrence:** | 12:00:00 | **Institut App. Type:** | Not applicable |
| **Incident Created On:** | | **Venting Type:** | Exhaust Hood |
| **Instance Creation Dt:** | | **Vent Conn Mater:** | None |
| **Instance Install Dt:** | | **Vent Chimney Mater:** | C Vent (e.g., Single Wall Vent) |
| **Occur Insp Start Date:** | 2011/04/08 00:00:00 | **Pipeline Type:** | |
| **Approx Quant Rel:** | | **Pipeline Involved:** | |
| **Tank Capacity:** | | **Pipe Material:** | |
| **Fuels Occur Type:** | Fire | **Depth Ground Cover:** | |
| **Fuel Type Involved:** | Natural Gas | **Regulator Location:** | |
| **Enforcement Policy:** | NULL | **Regulator Type:** | |
| **Prc Escalation Req:** | NULL | **Operation Pressure:** | |
| **Tank Material Type:** | | **Liquid Prop Make:** | |
| **Tank Storage Type:** | | **Liquid Prop Model:** | |
| **Tank Location Type:** | | **Liquid Prop Serial No:** | |
| **Pump Flow Rate Cap:** | | **Liquid Prop Notes:** | |
| **Task No:** | 3303523 | **Equipment Type:** | |
| **Notes:** | | **Equipment Model:** | Illegible due to fire |
| **Drainage System:** | | **Serial No:** | Illegible due to fire |
| **Sub Surface Contam.:** | | **Cylinder Capacity:** | |
| **Aff Prop Use Water:** | | **Cylinder Cap Units:** | |
| **Contam. Migrated:** | | **Cylinder Mat Type:** | |
| **Contact Natural Env:** | | **Near Body of Water:** | |

**Incident Location:** 85 Clarence Street, Ottawa, Sygon - Fire
**Occurence Narrative:** Com'l equipment fire due to grease accumulation.
**Operation Type Involved:** Commercial (e.g. restaurant, business unit, etc)
**Item:**
**Item Description:**
**Device Installed Location:**

---

**59** **1 of 3** **E/228.5** **59.9 / -2.76** **OTTAWA CITY - DALHOUSIE ST. CLARENCE ST./KING EDWARD AVE. OTTAWA CITY ON** **CA**

**Certificate #:** 3-0209-92-
**Application Year:** 92
**Issue Date:** 3/9/1992
**Approval Type:** Municipal sewage
**Status:** Approved
**Application Type:**
**Client Name:**
**Client Address:**
**Client City:**

| Map Key | Number of Records | Direction/ Distance (m) | Elev/Diff (m) | Site | DB |
|---|---|---|---|---|---|

**Client Postal Code:**
**Project Description:**
**Contaminants:**
**Emission Control:**

---

**59** | **2 of 3** | **E/228.5** | **59.9 / -2.76** | **OTTAWA CITY - SUSSEX DRIVE CLARENCE ST./KING EDWARD AVE. OTTAWA CITY ON** | **CA**

| | |
|---|---|
| **Certificate #:** | 7-0181-92- |
| **Application Year:** | 92 |
| **Issue Date:** | 3/9/1992 |
| **Approval Type:** | Municipal water |
| **Status:** | Approved |
| **Application Type:** | |
| **Client Name:** | |
| **Client Address:** | |
| **Client City:** | |
| **Client Postal Code:** | |
| **Project Description:** | |
| **Contaminants:** | |
| **Emission Control:** | |

---

**59** | **3 of 3** | **E/228.5** | **59.9 / -2.76** | **TRANSPORT TRUCK KINGEDWARD STREET & CLARENCE ST. MOTOR VEHICLE (OPERATING FLUID) OTTAWA CITY ON** | **SPL**

| | | | |
|---|---|---|---|
| **Ref No:** | 240181 | **Discharger Report:** | |
| **Site No:** | | **Material Group:** | |
| **Incident Dt:** | 9/21/2002 | **Health/Env Conseq:** | |
| **Year:** | | **Client Type:** | |
| **Incident Cause:** | OTHER TRANSPORTATION ACCIDENT | **Sector Type:** | |
| **Incident Event:** | | **Agency Involved:** | F.D. & POLICE |
| **Contaminant Code:** | | **Nearest Watercourse:** | |
| **Contaminant Name:** | | **Site Address:** | |
| **Contaminant Limit 1:** | | **Site District Office:** | |
| **Contam Limit Freq 1:** | | **Site Postal Code:** | |
| **Contaminant UN No 1:** | | **Site Region:** | |
| **Environment Impact:** | POSSIBLE | **Site Municipality:** | 20107 |
| **Nature of Impact:** | Soil contamination | **Site Lot:** | |
| **Receiving Medium:** | LAND | **Site Conc:** | |
| **Receiving Env:** | | **Northing:** | |
| **MOE Response:** | | **Easting:** | |
| **Dt MOE Arvl on Scn:** | | **Site Geo Ref Accu:** | |
| **MOE Reported Dt:** | 9/21/2002 | **Site Map Datum:** | |
| **Dt Document Closed:** | | **SAC Action Class:** | |
| **Incident Reason:** | OTHER | **Source Type:** | |
| **Site Name:** | | | |
| **Site County/District:** | | | |
| **Site Geo Ref Meth:** | | | |
| **Incident Summary:** | NUGENT CONSTRUCTION: MVA DSL FUEL TO GRND - TANK PUMPED OUT BEFORE TOWED | | |
| **Contaminant Qty:** | | | |

---

**60** | **1 of 1** | **S/228.9** | **65.0 / 2.32** | **325 DALHOUSIE ST OTTAWA ON** | **WWIS**

| | | | |
|---|---|---|---|
| **Well ID:** | 7186511 | **Data Entry Status:** | |
| **Construction Date:** | | **Data Src:** | |
| **Primary Water Use:** | Monitoring and Test Hole | **Date Received:** | 9/4/2012 |

| | | | |
|---|---|---|---|
| **Sec. Water Use:** | 0 | **Selected Flag:** | TRUE |
| **Final Well Status:** | Observation Wells | **Abandonment Rec:** | |
| **Water Type:** | | **Contractor:** | 7241 |
| **Casing Material:** | | **Form Version:** | 7 |
| **Audit No:** | Z152890 | **Owner:** | |
| **Tag:** | A135182 | **Street Name:** | 325 DALHOUSIE ST |
| **Construction Method:** | | **County:** | OTTAWA |
| **Elevation (m):** | | **Municipality:** | OTTAWA CITY |
| **Elevation Reliability:** | | **Site Info:** | |
| **Depth to Bedrock:** | | **Lot:** | |
| **Well Depth:** | | **Concession:** | |
| **Overburden/Bedrock:** | | **Concession Name:** | |
| **Pump Rate:** | | **Easting NAD83:** | |
| **Static Water Level:** | | **Northing NAD83:** | |
| **Flowing (Y/N):** | | **Zone:** | |
| **Flow Rate:** | | **UTM Reliability:** | |
| **Clear/Cloudy:** | | | |

**PDF URL (Map):** https://d2khazk8e83rdv.cloudfront.net/moe_mapping/downloads/2Water/Wells_pdfs/718\7186511.pdf

***Additional Detail(s) (Map)***

| | |
|---|---|
| **Well Completed Date:** | 2012/07/20 |
| **Year Completed:** | 2012 |
| **Depth (m):** | 4.57 |
| **Latitude:** | 45.4285983838002 |
| **Longitude:** | -75.6906319025821 |
| **Path:** | 718\7186511.pdf |

***Bore Hole Information***

| | | | |
|---|---|---|---|
| **Bore Hole ID:** | 1004147956 | **Elevation:** | |
| **DP2BR:** | | **Elevrc:** | |
| **Spatial Status:** | | **Zone:** | 18 |
| **Code OB:** | | **East83:** | 445975.00 |
| **Code OB Desc:** | | **North83:** | 5030796.00 |
| **Open Hole:** | | **Org CS:** | UTM83 |
| **Cluster Kind:** | | **UTMRC:** | 3 |
| **Date Completed:** | 20-Jul-2012 00:00:00 | **UTMRC Desc:** | margin of error : 10 - 30 m |
| **Remarks:** | | **Location Method:** | digit |
| **Elevrc Desc:** | | | |
| **Location Source Date:** | | | |
| **Improvement Location Source:** | | | |
| **Improvement Location Method:** | | | |
| **Source Revision Comment:** | | | |
| **Supplier Comment:** | | | |

***Overburden and Bedrock Materials Interval***

| | |
|---|---|
| **Formation ID:** | 1004419600 |
| **Layer:** | 1 |
| **Color:** | 6 |
| **General Color:** | BROWN |
| **Mat1:** | 28 |
| **Most Common Material:** | SAND |
| **Mat2:** | 11 |
| **Mat2 Desc:** | GRAVEL |
| **Mat3:** | 85 |
| **Mat3 Desc:** | SOFT |
| **Formation Top Depth:** | 0.0 |
| **Formation End Depth:** | 3.0999999046325684 |
| **Formation End Depth UOM:** | m |

***Overburden and Bedrock Materials Interval***

| | |
|---|---|
| ***Formation ID:*** | 1004419601 |
| ***Layer:*** | 2 |
| ***Color:*** | 6 |
| ***General Color:*** | BROWN |
| ***Mat1:*** | 05 |
| ***Most Common Material:*** | CLAY |
| ***Mat2:*** | 28 |
| ***Mat2 Desc:*** | SAND |
| ***Mat3:*** | 73 |
| ***Mat3 Desc:*** | HARD |
| ***Formation Top Depth:*** | 3.0999999046325684 |
| ***Formation End Depth:*** | 4.570000171661377 |
| ***Formation End Depth UOM:*** | m |

***Annular Space/Abandonment Sealing Record***

| | |
|---|---|
| ***Plug ID:*** | 1004419610 |
| ***Layer:*** | 2 |
| ***Plug From:*** | 0.3100000023841858 |
| ***Plug To:*** | 1.2200000286102295 |
| ***Plug Depth UOM:*** | m |

***Annular Space/Abandonment Sealing Record***

| | |
|---|---|
| ***Plug ID:*** | 1004419611 |
| ***Layer:*** | 3 |
| ***Plug From:*** | 1.2200000286102295 |
| ***Plug To:*** | 4.570000171661377 |
| ***Plug Depth UOM:*** | m |

***Annular Space/Abandonment Sealing Record***

| | |
|---|---|
| ***Plug ID:*** | 1004419609 |
| ***Layer:*** | 1 |
| ***Plug From:*** | 0.0 |
| ***Plug To:*** | 0.3100000023841858 |
| ***Plug Depth UOM:*** | m |

***Method of Construction & Well Use***

| | |
|---|---|
| ***Method Construction ID:*** | 1004419608 |
| ***Method Construction Code:*** | B |
| ***Method Construction:*** | Other Method |
| ***Other Method Construction:*** | DIRECT PUSH |

***Pipe Information***

| | |
|---|---|
| ***Pipe ID:*** | 1004419599 |
| ***Casing No:*** | 0 |
| ***Comment:*** | |
| ***Alt Name:*** | |

***Construction Record - Casing***

| | |
|---|---|
| ***Casing ID:*** | 1004419604 |
| ***Layer:*** | 1 |
| ***Material:*** | 5 |
| ***Open Hole or Material:*** | PLASTIC |
| ***Depth From:*** | 0.0 |
| ***Depth To:*** | 1.5 |
| ***Casing Diameter:*** | 4.03000020980835 |
| ***Casing Diameter UOM:*** | cm |
| ***Casing Depth UOM:*** | m |

***Construction Record - Screen***

| | |
|---|---|
| ***Screen ID:*** | 1004419605 |
| ***Layer:*** | 1 |
| ***Slot:*** | 10 |
| ***Screen Top Depth:*** | 1.5 |
| ***Screen End Depth:*** | 4.570000171661377 |
| ***Screen Material:*** | 5 |
| ***Screen Depth UOM:*** | m |
| ***Screen Diameter UOM:*** | cm |
| ***Screen Diameter:*** | 4.820000171661377 |

***Water Details***

| | |
|---|---|
| ***Water ID:*** | 1004419603 |
| ***Layer:*** | |
| ***Kind Code:*** | |
| ***Kind:*** | |
| ***Water Found Depth:*** | |
| ***Water Found Depth UOM:*** | m |

***Hole Diameter***

| | |
|---|---|
| ***Hole ID:*** | 1004419602 |
| ***Diameter:*** | 8.25 |
| ***Depth From:*** | 0.0 |
| ***Depth To:*** | 4.570000171661377 |
| ***Hole Depth UOM:*** | m |
| ***Hole Diameter UOM:*** | cm |

---

**61** ***1 of 1*** ***ESE/229.8*** ***60.2 / -2.45*** ***ON*** ***BORE***

| | | | |
|---|---|---|---|
| ***Borehole ID:*** | 613575 | ***Inclin FLG:*** | No |
| ***OGF ID:*** | 215514822 | ***SP Status:*** | Initial Entry |
| ***Status:*** | | ***Surv Elev:*** | No |
| ***Type:*** | Borehole | ***Piezometer:*** | No |
| ***Use:*** | | ***Primary Name:*** | |
| ***Completion Date:*** | JAN-1965 | ***Municipality:*** | |
| ***Static Water Level:*** | 4.0 | ***Lot:*** | |
| ***Primary Water Use:*** | | ***Township:*** | |
| ***Sec. Water Use:*** | | ***Latitude DD:*** | 45.42984 |
| ***Total Depth m:*** | -999 | ***Longitude DD:*** | -75.688146 |
| ***Depth Ref:*** | Ground Surface | ***UTM Zone:*** | 18 |
| ***Depth Elev:*** | | ***Easting:*** | 446171 |
| ***Drill Method:*** | | ***Northing:*** | 5030932 |
| ***Orig Ground Elev m:*** | 58.1 | ***Location Accuracy:*** | |
| ***Elev Reliabil Note:*** | | ***Accuracy:*** | Not Applicable |
| ***DEM Ground Elev m:*** | 57.2 | | |
| ***Concession:*** | | | |

**Location D:**
**Survey D:**
**Comments:**

***Borehole Geology Stratum***

| | | | |
|---|---|---|---|
| **Geology Stratum ID:** | 218395666 | **Mat Consistency:** | Compact |
| **Top Depth:** | 6.7 | **Material Moisture:** | |
| **Bottom Depth:** | 9.4 | **Material Texture:** | |
| **Material Color:** | | **Non Geo Mat Type:** | |
| **Material 1:** | Till | **Geologic Formation:** | |
| **Material 2:** | Sand | **Geologic Group:** | |
| **Material 3:** | Silt | **Geologic Period:** | |
| **Material 4:** | | **Depositional Gen:** | |
| **Gsc Material Description:** | | | |
| **Stratum Description:** | TILL. COMPACT, WATER STABLE AT 177.7 FEET. | | |

| | | | |
|---|---|---|---|
| **Geology Stratum ID:** | 218395665 | **Mat Consistency:** | Stiff |
| **Top Depth:** | 1.4 | **Material Moisture:** | |
| **Bottom Depth:** | 6.7 | **Material Texture:** | |
| **Material Color:** | Grey | **Non Geo Mat Type:** | |
| **Material 1:** | Clay | **Geologic Formation:** | |
| **Material 2:** | Silt | **Geologic Group:** | |
| **Material 3:** | | **Geologic Period:** | |
| **Material 4:** | | **Depositional Gen:** | |
| **Gsc Material Description:** | | | |
| **Stratum Description:** | CLAY. GREY,STIFF. | | |

| | | | |
|---|---|---|---|
| **Geology Stratum ID:** | 218395667 | **Mat Consistency:** | |
| **Top Depth:** | 9.4 | **Material Moisture:** | |
| **Bottom Depth:** | | **Material Texture:** | |
| **Material Color:** | Grey | **Non Geo Mat Type:** | |
| **Material 1:** | Bedrock | **Geologic Formation:** | |
| **Material 2:** | Limestone | **Geologic Group:** | |
| **Material 3:** | Shale | **Geologic Period:** | |
| **Material 4:** | | **Depositional Gen:** | |
| **Gsc Material Description:** | | | |
| **Stratum Description:** | BEDROCK. GREY,FOSSILIFEROUS,CRYSTALINE.ENSE. 00025 018 00040 012 00090 010 00115 **Note: Many records provided by the department have a truncated [Stratum Description] field. | | |

| | | | |
|---|---|---|---|
| **Geology Stratum ID:** | 218395664 | **Mat Consistency:** | Hard |
| **Top Depth:** | 0 | **Material Moisture:** | |
| **Bottom Depth:** | 1.4 | **Material Texture:** | |
| **Material Color:** | | **Non Geo Mat Type:** | |
| **Material 1:** | Fill | **Geologic Formation:** | |
| **Material 2:** | | **Geologic Group:** | |
| **Material 3:** | | **Geologic Period:** | |
| **Material 4:** | | **Depositional Gen:** | fill |
| **Gsc Material Description:** | | | |
| **Stratum Description:** | FILL. VERY HARD. | | |

***Source***

| | | | |
|---|---|---|---|
| **Source Type:** | Data Survey | **Source Appl:** | Spatial/Tabular |
| **Source Orig:** | Geological Survey of Canada | **Source Iden:** | 1 |
| **Source Date:** | 1956-1972 | **Scale or Res:** | Varies |
| **Confidence:** | | **Horizontal:** | NAD27 |
| **Observatio:** | | **Verticalda:** | Mean Average Sea Level |
| **Source Name:** | Urban Geology Automated Information System (UGAIS) | | |
| **Source Details:** | File: OTTAWA2.txt RecordID: 060830 NTS_Sheet: 31G05G | | |
| **Confiden 1:** | | | |

***Source List***

| | | | |
|---|---|---|---|
| **Source Identifier:** | 1 | **Horizontal Datum:** | NAD27 |
| **Source Type:** | Data Survey | **Vertical Datum:** | Mean Average Sea Level |
| **Source Date:** | 1956-1972 | **Projection Name:** | Universal Transverse Mercator |
| **Scale or Resolution:** | Varies | | |
| **Source Name:** | Urban Geology Automated Information System (UGAIS) | | |
| **Source Originators:** | Geological Survey of Canada | | |

| 62 | 1 of 1 | S/233.9 | 64.9 / 2.24 | 325 DALHOUSIE ST OTTAWA ON | WWIS |
|---|---|---|---|---|---|

| | | | |
|---|---|---|---|
| **Well ID:** | 7186512 | **Data Entry Status:** | |
| **Construction Date:** | | **Data Src:** | |
| **Primary Water Use:** | Monitoring and Test Hole | **Date Received:** | 9/4/2012 |
| **Sec. Water Use:** | 0 | **Selected Flag:** | TRUE |
| **Final Well Status:** | Observation Wells | **Abandonment Rec:** | |
| **Water Type:** | | **Contractor:** | 7241 |
| **Casing Material:** | | **Form Version:** | 7 |
| **Audit No:** | Z152892 | **Owner:** | |
| **Tag:** | A135183 | **Street Name:** | 325 DALHOUSIE ST |
| **Construction Method:** | | **County:** | OTTAWA |
| **Elevation (m):** | | **Municipality:** | NEPEAN TOWNSHIP |
| **Elevation Reliability:** | | **Site Info:** | |
| **Depth to Bedrock:** | | **Lot:** | |
| **Well Depth:** | | **Concession:** | |
| **Overburden/Bedrock:** | | **Concession Name:** | |
| **Pump Rate:** | | **Easting NAD83:** | |
| **Static Water Level:** | | **Northing NAD83:** | |
| **Flowing (Y/N):** | | **Zone:** | |
| **Flow Rate:** | | **UTM Reliability:** | |
| **Clear/Cloudy:** | | | |

**PDF URL (Map):** https://d2khazk8e83rdv.cloudfront.net/moe_mapping/downloads/2Water/Wells_pdfs/718\7186512.pdf

***Additional Detail(s) (Map)***

| | |
|---|---|
| **Well Completed Date:** | 2012/07/20 |
| **Year Completed:** | 2012 |
| **Depth (m):** | 5.18 |
| **Latitude:** | 45.4285591339687 |
| **Longitude:** | -75.69116833346 |
| **Path:** | 718\7186512.pdf |

***Bore Hole Information***

| | | | |
|---|---|---|---|
| **Bore Hole ID:** | 1004147959 | **Elevation:** | |
| **DP2BR:** | | **Elevrc:** | |
| **Spatial Status:** | | **Zone:** | 18 |
| **Code OB:** | | **East83:** | 445933.00 |
| **Code OB Desc:** | | **North83:** | 5030792.00 |
| **Open Hole:** | | **Org CS:** | UTM83 |
| **Cluster Kind:** | | **UTMRC:** | 4 |
| **Date Completed:** | 20-Jul-2012 00:00:00 | **UTMRC Desc:** | margin of error : 30 m - 100 m |
| **Remarks:** | | **Location Method:** | wwr |
| **Elevrc Desc:** | | | |
| **Location Source Date:** | | | |
| **Improvement Location Source:** | | | |
| **Improvement Location Method:** | | | |
| **Source Revision Comment:** | | | |
| **Supplier Comment:** | | | |

***Overburden and Bedrock***

***Materials Interval***

| | |
|---|---|
| ***Formation ID:*** | 1004419614 |
| ***Layer:*** | 2 |
| ***Color:*** | 6 |
| ***General Color:*** | BROWN |
| ***Mat1:*** | 28 |
| ***Most Common Material:*** | SAND |
| ***Mat2:*** | 27 |
| ***Mat2 Desc:*** | OTHER |
| ***Mat3:*** | 73 |
| ***Mat3 Desc:*** | HARD |
| ***Formation Top Depth:*** | 3.3499999046325684 |
| ***Formation End Depth:*** | 5.179999828338623 |
| ***Formation End Depth UOM:*** | m |

***Overburden and Bedrock Materials Interval***

| | |
|---|---|
| ***Formation ID:*** | 1004419613 |
| ***Layer:*** | 1 |
| ***Color:*** | 6 |
| ***General Color:*** | BROWN |
| ***Mat1:*** | 28 |
| ***Most Common Material:*** | SAND |
| ***Mat2:*** | 11 |
| ***Mat2 Desc:*** | GRAVEL |
| ***Mat3:*** | 73 |
| ***Mat3 Desc:*** | HARD |
| ***Formation Top Depth:*** | 0.0 |
| ***Formation End Depth:*** | 3.3499999046325684 |
| ***Formation End Depth UOM:*** | m |

***Annular Space/Abandonment Sealing Record***

| | |
|---|---|
| ***Plug ID:*** | 1004419625 |
| ***Layer:*** | 3 |
| ***Plug From:*** | 1.8300000429153442 |
| ***Plug To:*** | 5.179999828338623 |
| ***Plug Depth UOM:*** | m |

***Annular Space/Abandonment Sealing Record***

| | |
|---|---|
| ***Plug ID:*** | 1004419623 |
| ***Layer:*** | 1 |
| ***Plug From:*** | 0.0 |
| ***Plug To:*** | 0.3100000023841858 |
| ***Plug Depth UOM:*** | m |

***Annular Space/Abandonment Sealing Record***

| | |
|---|---|
| ***Plug ID:*** | 1004419624 |
| ***Layer:*** | 2 |
| ***Plug From:*** | 0.3100000023841858 |
| ***Plug To:*** | 1.8300000429153442 |
| ***Plug Depth UOM:*** | m |

***Method of Construction & Well Use***

***Method Construction ID:*** 1004419622
***Method Construction Code:*** B
***Method Construction:*** Other Method
***Other Method Construction:*** DIRECT PUSH

***Pipe Information***

***Pipe ID:*** 1004419612
***Casing No:*** 0
***Comment:***
***Alt Name:***

***Construction Record - Casing***

***Casing ID:*** 1004419618
***Layer:*** 2
***Material:***
***Open Hole or Material:***
***Depth From:***
***Depth To:***
***Casing Diameter:***
***Casing Diameter UOM:*** cm
***Casing Depth UOM:*** m

***Construction Record - Casing***

***Casing ID:*** 1004419617
***Layer:*** 1
***Material:*** 5
***Open Hole or Material:*** PLASTIC
***Depth From:*** 0.0
***Depth To:*** 2.130000114440918
***Casing Diameter:*** 4.03000020980835
***Casing Diameter UOM:*** cm
***Casing Depth UOM:*** m

***Construction Record - Screen***

***Screen ID:*** 1004419619
***Layer:*** 1
***Slot:*** 10
***Screen Top Depth:*** 2.130000114440918
***Screen End Depth:*** 5.179999828338623
***Screen Material:*** 5
***Screen Depth UOM:*** m
***Screen Diameter UOM:*** cm
***Screen Diameter:*** 4.820000171661377

***Water Details***

***Water ID:*** 1004419616
***Layer:***
***Kind Code:***
***Kind:***
***Water Found Depth:***
***Water Found Depth UOM:*** m

***Hole Diameter***

***Hole ID:*** 1004419615

| Map Key | Number of Records | Direction/ Distance (m) | Elev/Diff (m) | Site | DB |
|---|---|---|---|---|---|

| | |
|---|---|
| **Diameter:** | 8.25 |
| **Depth From:** | 0.0 |
| **Depth To:** | 5.179999828338623 |
| **Hole Depth UOM:** | m |
| **Hole Diameter UOM:** | cm |

| | | | | | |
|---|---|---|---|---|---|
| 63 | 1 of 7 | NE/234.3 | 58.9 / -3.76 | SUNOCO INC - THROUGH AGENT PIONEER PETROLEUMS MANA<br>355 ST PATRICK ST<br>OTTAWA ON K1N5K6 | PRT |

| | |
|---|---|
| **Location ID:** | 11119 |
| **Type:** | retail |
| **Expiry Date:** | 1996-01-31 |
| **Capacity (L):** | 72400 |
| **Licence #:** | 0076413566 |

| | | | | | |
|---|---|---|---|---|---|
| 63 | 2 of 7 | NE/234.3 | 58.9 / -3.76 | PIONEER ENERGY MANAGEMENT INC.<br>355 ST PATRICK ST<br>OTTAWA ON K1N 5K6 | DTNK |

**Delisted Expired Fuel Safety Facilities**

| | | | |
|---|---|---|---|
| **Instance No:** | 9691750 | **Expired Date:** | 2/18/1994 |
| **Status:** | EXPIRED | **Max Hazard Rank:** | |
| **Instance ID:** | | **Facility Location:** | |
| **Instance Type:** | FS Facility | **Facility Type:** | |
| **Instance Creation Dt:** | | **Fuel Type 2:** | |
| **Instance Install Dt:** | | **Fuel Type 3:** | |
| **Item Description:** | | **Panam Related:** | |
| **Manufacturer:** | | **Panam Venue Nm:** | |
| **Model:** | | **External Identifier:** | |
| **Serial No:** | | **Item:** | |
| **ULC Standard:** | | **Piping Steel:** | |
| **Quantity:** | | **Piping Galvanized:** | |
| **Unit of Measure:** | | **Tank Single Wall St:** | |
| **Overfill Prot Type:** | | **Piping Underground:** | |
| **Creation Date:** | | **Tank Underground:** | |
| **Next Periodic Str DT:** | | **Source:** | |
| **TSSA Base Sched Cycle 2:** | | | |
| **TSSAMax Hazard Rank 1:** | | | |
| **TSSA Risk Based Periodic Yn:** | | | |
| **TSSA Volume of Directives:** | | | |
| **TSSA Periodic Exempt:** | | | |
| **TSSA Statutory Interval:** | | | |
| **TSSA Recd Insp Interva:** | | | |
| **TSSA Recd Tolerance:** | | | |
| **TSSA Program Area:** | | | |
| **TSSA Program Area 2:** | | | |
| **Description:** | | | |
| **Original Source:** | EXP | | |
| **Record Date:** | Up to May 2013 | | |

| | | | | | |
|---|---|---|---|---|---|
| 63 | 3 of 7 | NE/234.3 | 58.9 / -3.76 | PIONEER ENERGY MANAGEMENT INC.<br>355 ST PATRICK ST<br>OTTAWA ON | DTNK |

**Delisted Expired Fuel Safety**

| Map Key | Number of Records | Direction/ Distance (m) | Elev/Diff (m) | Site | DB |
|---|---|---|---|---|---|

***Facilities***

| | | | |
|---|---|---|---|
| ***Instance No:*** | 11453438 | ***Expired Date:*** | |
| ***Status:*** | EXPIRED | ***Max Hazard Rank:*** | |
| ***Instance ID:*** | 84854 | ***Facility Location:*** | |
| ***Instance Type:*** | FS Piping | ***Facility Type:*** | |
| ***Instance Creation Dt:*** | | ***Fuel Type 2:*** | |
| ***Instance Install Dt:*** | | ***Fuel Type 3:*** | |
| ***Item Description:*** | | ***Panam Related:*** | |
| ***Manufacturer:*** | | ***Panam Venue Nm:*** | |
| ***Model:*** | | ***External Identifier:*** | |
| ***Serial No:*** | | ***Item:*** | |
| ***ULC Standard:*** | | ***Piping Steel:*** | |
| ***Quantity:*** | | ***Piping Galvanized:*** | |
| ***Unit of Measure:*** | | ***Tank Single Wall St:*** | |
| ***Overfill Prot Type:*** | | ***Piping Underground:*** | |
| ***Creation Date:*** | | ***Tank Underground:*** | |
| ***Next Periodic Str DT:*** | | ***Source:*** | |
| ***TSSA Base Sched Cycle 2:*** | | | |
| ***TSSAMax Hazard Rank 1:*** | | | |
| ***TSSA Risk Based Periodic Yn:*** | | | |
| ***TSSA Volume of Directives:*** | | | |
| ***TSSA Periodic Exempt:*** | | | |
| ***TSSA Statutory Interval:*** | | | |
| ***TSSA Recd Insp Interva:*** | | | |
| ***TSSA Recd Tolerance:*** | | | |
| ***TSSA Program Area:*** | | | |
| ***TSSA Program Area 2:*** | | | |
| ***Description:*** | FS Piping | | |
| ***Original Source:*** | EXP | | |
| ***Record Date:*** | Up to Mar 2012 | | |

| | | | | | |
|---|---|---|---|---|---|
| 63 | *4 of 7* | *NE/234.3* | *58.9 / -3.76* | ***PIONEER ENERGY MANAGEMENT INC***<br>***355 ST PATRICK ST OTTAWA K1N 5K6 ON CA***<br>***ON*** | ***DTNK*** |

***Delisted Expired Fuel Safety Facilities***

| | | | |
|---|---|---|---|
| ***Instance No:*** | 11312453 | ***Expired Date:*** | |
| ***Status:*** | EXPIRED | ***Max Hazard Rank:*** | NULL |
| ***Instance ID:*** | | ***Facility Location:*** | 355 ST PATRICK ST OTTAWA K1N 5K6 ON CA |
| ***Instance Type:*** | | ***Facility Type:*** | FS LIQUID FUEL TANK |
| ***Instance Creation Dt:*** | 10/2/1989 | ***Fuel Type 2:*** | NULL |
| ***Instance Install Dt:*** | 10/2/1989 | ***Fuel Type 3:*** | NULL |
| ***Item Description:*** | FS Liquid Fuel Tank | ***Panam Related:*** | NULL |
| ***Manufacturer:*** | NULL | ***Panam Venue Nm:*** | NULL |
| ***Model:*** | NULL | ***External Identifier:*** | NULL |
| ***Serial No:*** | NULL | ***Item:*** | |
| ***ULC Standard:*** | NULL | ***Piping Steel:*** | |
| ***Quantity:*** | 1 | ***Piping Galvanized:*** | |
| ***Unit of Measure:*** | EA | ***Tank Single Wall St:*** | |
| ***Overfill Prot Type:*** | NULL | ***Piping Underground:*** | |
| ***Creation Date:*** | 7/5/2009 1:24:40 AM | ***Tank Underground:*** | |
| ***Next Periodic Str DT:*** | NULL | ***Source:*** | FS Liquid Fuel Tank |
| ***TSSA Base Sched Cycle 2:*** | NULL | | |
| ***TSSAMax Hazard Rank 1:*** | NULL | | |
| ***TSSA Risk Based Periodic Yn:*** | NULL | | |
| ***TSSA Volume of Directives:*** | NULL | | |
| ***TSSA Periodic Exempt:*** | NULL | | |
| ***TSSA Statutory Interval:*** | NULL | | |
| ***TSSA Recd Insp Interva:*** | NULL | | |

| | |
|---|---|
| ***TSSA Recd Tolerance:*** | NULL |
| ***TSSA Program Area:*** | NULL |
| ***TSSA Program Area 2:*** | NULL |
| ***Description:*** | TANKS REMOVED NOVEMBER 1996 |
| ***Original Source:*** | EXP |
| ***Record Date:*** | 31-JUL-2020 |

| | | | | | |
|---|---|---|---|---|---|
| 63 | *5 of 7* | *NE/234.3* | *58.9 / -3.76* | ***PIONEER ENERGY MANAGEMENT INC***<br>***355 ST PATRICK ST OTTAWA K1N 5K6 ON CA***<br>***ON*** | ***DTNK*** |

***Delisted Expired Fuel Safety Facilities***

| | | | |
|---|---|---|---|
| ***Instance No:*** | 11312430 | ***Expired Date:*** | |
| ***Status:*** | EXPIRED | ***Max Hazard Rank:*** | NULL |
| ***Instance ID:*** | | ***Facility Location:*** | 355 ST PATRICK ST OTTAWA K1N 5K6 ON CA |
| ***Instance Type:*** | | ***Facility Type:*** | FS LIQUID FUEL TANK |
| ***Instance Creation Dt:*** | 10/2/1989 | ***Fuel Type 2:*** | NULL |
| ***Instance Install Dt:*** | 10/2/1989 | ***Fuel Type 3:*** | NULL |
| ***Item Description:*** | FS Liquid Fuel Tank | ***Panam Related:*** | NULL |
| ***Manufacturer:*** | NULL | ***Panam Venue Nm:*** | NULL |
| ***Model:*** | NULL | ***External Identifier:*** | NULL |
| ***Serial No:*** | NULL | ***Item:*** | |
| ***ULC Standard:*** | NULL | ***Piping Steel:*** | |
| ***Quantity:*** | 1 | ***Piping Galvanized:*** | |
| ***Unit of Measure:*** | EA | ***Tank Single Wall St:*** | |
| ***Overfill Prot Type:*** | NULL | ***Piping Underground:*** | |
| ***Creation Date:*** | 7/5/2009 1:24:45 AM | ***Tank Underground:*** | |
| ***Next Periodic Str DT:*** | NULL | ***Source:*** | FS Liquid Fuel Tank |

| | |
|---|---|
| ***TSSA Base Sched Cycle 2:*** | NULL |
| ***TSSAMax Hazard Rank 1:*** | NULL |
| ***TSSA Risk Based Periodic Yn:*** | NULL |
| ***TSSA Volume of Directives:*** | NULL |
| ***TSSA Periodic Exempt:*** | NULL |
| ***TSSA Statutory Interval:*** | NULL |
| ***TSSA Recd Insp Interva:*** | NULL |
| ***TSSA Recd Tolerance:*** | NULL |
| ***TSSA Program Area:*** | NULL |
| ***TSSA Program Area 2:*** | NULL |
| ***Description:*** | TANKS REMOVED NOVEMBER 1996 |
| ***Original Source:*** | EXP |
| ***Record Date:*** | 31-JUL-2020 |

| | | | | | |
|---|---|---|---|---|---|
| 63 | *6 of 7* | *NE/234.3* | *58.9 / -3.76* | ***PIONEER ENERGY MANAGEMENT INC***<br>***355 ST PATRICK ST OTTAWA K1N 5K6 ON CA***<br>***ON*** | ***DTNK*** |

***Delisted Expired Fuel Safety Facilities***

| | | | |
|---|---|---|---|
| ***Instance No:*** | 11312471 | ***Expired Date:*** | |
| ***Status:*** | EXPIRED | ***Max Hazard Rank:*** | NULL |
| ***Instance ID:*** | | ***Facility Location:*** | 355 ST PATRICK ST OTTAWA K1N 5K6 ON CA |
| ***Instance Type:*** | | ***Facility Type:*** | FS LIQUID FUEL TANK |
| ***Instance Creation Dt:*** | 10/2/1989 | ***Fuel Type 2:*** | NULL |
| ***Instance Install Dt:*** | 10/2/1989 | ***Fuel Type 3:*** | NULL |
| ***Item Description:*** | FS Liquid Fuel Tank | ***Panam Related:*** | NULL |
| ***Manufacturer:*** | NULL | ***Panam Venue Nm:*** | NULL |

| | | | |
|---|---|---|---|
| ***Model:*** | NULL | ***External Identifier:*** | NULL |
| ***Serial No:*** | NULL | ***Item:*** | |
| ***ULC Standard:*** | NULL | ***Piping Steel:*** | |
| ***Quantity:*** | 1 | ***Piping Galvanized:*** | |
| ***Unit of Measure:*** | EA | ***Tank Single Wall St:*** | |
| ***Overfill Prot Type:*** | NULL | ***Piping Underground:*** | |
| ***Creation Date:*** | 7/5/2009 1:24:45 AM | ***Tank Underground:*** | |
| ***Next Periodic Str DT:*** | NULL | ***Source:*** | FS Liquid Fuel Tank |
| ***TSSA Base Sched Cycle 2:*** | NULL | | |
| ***TSSAMax Hazard Rank 1:*** | NULL | | |
| ***TSSA Risk Based Periodic Yn:*** | NULL | | |
| ***TSSA Volume of Directives:*** | NULL | | |
| ***TSSA Periodic Exempt:*** | NULL | | |
| ***TSSA Statutory Interval:*** | NULL | | |
| ***TSSA Recd Insp Interva:*** | NULL | | |
| ***TSSA Recd Tolerance:*** | NULL | | |
| ***TSSA Program Area:*** | NULL | | |
| ***TSSA Program Area 2:*** | NULL | | |
| ***Description:*** | TANKS REMOVED NOVEMBER 1996 | | |
| ***Original Source:*** | EXP | | |
| ***Record Date:*** | 31-JUL-2020 | | |

| | | | | | |
|---|---|---|---|---|---|
| 63 | *7 of 7* | *NE/234.3* | *58.9 / -3.76* | ***PIONEER ENERGY MANAGEMENT INC***<br>***355 ST PATRICK ST OTTAWA K1N 5K6 ON CA***<br>***ON*** | ***DTNK*** |

***Delisted Expired Fuel Safety Facilities***

| | | | |
|---|---|---|---|
| ***Instance No:*** | 10907447 | ***Expired Date:*** | |
| ***Status:*** | EXPIRED | ***Max Hazard Rank:*** | NULL |
| ***Instance ID:*** | | ***Facility Location:*** | 355 ST PATRICK ST OTTAWA K1N 5K6 ON CA |
| ***Instance Type:*** | | ***Facility Type:*** | FS LIQUID FUEL TANK |
| ***Instance Creation Dt:*** | 10/2/1989 | ***Fuel Type 2:*** | NULL |
| ***Instance Install Dt:*** | 10/2/1989 | ***Fuel Type 3:*** | NULL |
| ***Item Description:*** | FS Liquid Fuel Tank | ***Panam Related:*** | NULL |
| ***Manufacturer:*** | NULL | ***Panam Venue Nm:*** | NULL |
| ***Model:*** | NULL | ***External Identifier:*** | NULL |
| ***Serial No:*** | NULL | ***Item:*** | |
| ***ULC Standard:*** | NULL | ***Piping Steel:*** | |
| ***Quantity:*** | 1 | ***Piping Galvanized:*** | |
| ***Unit of Measure:*** | EA | ***Tank Single Wall St:*** | |
| ***Overfill Prot Type:*** | NULL | ***Piping Underground:*** | |
| ***Creation Date:*** | 7/5/2009 1:22:10 AM | ***Tank Underground:*** | |
| ***Next Periodic Str DT:*** | NULL | ***Source:*** | FS Liquid Fuel Tank |
| ***TSSA Base Sched Cycle 2:*** | NULL | | |
| ***TSSAMax Hazard Rank 1:*** | NULL | | |
| ***TSSA Risk Based Periodic Yn:*** | NULL | | |
| ***TSSA Volume of Directives:*** | NULL | | |
| ***TSSA Periodic Exempt:*** | NULL | | |
| ***TSSA Statutory Interval:*** | NULL | | |
| ***TSSA Recd Insp Interva:*** | NULL | | |
| ***TSSA Recd Tolerance:*** | NULL | | |
| ***TSSA Program Area:*** | NULL | | |
| ***TSSA Program Area 2:*** | NULL | | |
| ***Description:*** | TANKS REMOVED NOVEMBER 1996 | | |
| ***Original Source:*** | EXP | | |
| ***Record Date:*** | 31-JUL-2020 | | |

| | | | | | |
|---|---|---|---|---|---|
| 64 | *1 of 4* | *NE/234.4* | *58.9 / -3.76* | ***PIONEER ENERGY MANAGEMENT INC***<br>***355 ST PATRICK ST OTTAWA K1N 5K6 ON CA*** | ***FST*** |

| Map Key | Number of Records | Direction/ Distance (m) | Elev/Diff (m) | Site | DB |
|---|---|---|---|---|---|
| | | | | ON | |

| | | | |
|---|---|---|---|
| **Instance No:** | 11312430 | **Manufacturer:** | |
| **Status:** | | **Serial No:** | |
| **Cont Name:** | | **Ulc Standard:** | |
| **Instance Type:** | | **Quantity:** | |
| **Item:** | | **Unit of Measure:** | |
| **Item Description:** | FS Liquid Fuel Tank | **Fuel Type:** | Gasoline |
| **Tank Type:** | Liquid Fuel Single Wall UST | **Fuel Type2:** | NULL |
| **Install Date:** | 10/2/1989 | **Fuel Type3:** | NULL |
| **Install Year:** | 1974 | **Piping Steel:** | |
| **Years in Service:** | | **Piping Galvanized:** | |
| **Model:** | NULL | **Tanks Single Wall St:** | |
| **Description:** | | **Piping Underground:** | |
| **Capacity:** | 18100 | **No Underground:** | |
| **Tank Material:** | Steel | **Panam Related:** | |
| **Corrosion Protect:** | Impressed Current | **Panam Venue:** | |
| **Overfill Protect:** | | | |
| **Facility Type:** | FS Liquid Fuel Tank | | |
| **Parent Facility Type:** | | | |
| **Facility Location:** | | | |
| **Device Installed Location:** | 355 ST PATRICK ST OTTAWA K1N 5K6 ON CA | | |

***Liquid Fuel Tank Details***

| | |
|---|---|
| **Overfill Protection:** | |
| **Owner Account Name:** | PIONEER ENERGY MANAGEMENT INC |
| **Item:** | FS LIQUID FUEL TANK |

| | | | | | |
|---|---|---|---|---|---|
| 64 | 2 of 4 | NE/234.4 | 58.9 / -3.76 | PIONEER ENERGY MANAGEMENT INC<br>355 ST PATRICK ST OTTAWA K1N 5K6 ON CA<br>ON | FST |

| | | | |
|---|---|---|---|
| **Instance No:** | 11312471 | **Manufacturer:** | |
| **Status:** | | **Serial No:** | |
| **Cont Name:** | | **Ulc Standard:** | |
| **Instance Type:** | | **Quantity:** | |
| **Item:** | | **Unit of Measure:** | |
| **Item Description:** | FS Liquid Fuel Tank | **Fuel Type:** | Gasoline |
| **Tank Type:** | Liquid Fuel Single Wall UST | **Fuel Type2:** | NULL |
| **Install Date:** | 10/2/1989 | **Fuel Type3:** | NULL |
| **Install Year:** | 1974 | **Piping Steel:** | |
| **Years in Service:** | | **Piping Galvanized:** | |
| **Model:** | NULL | **Tanks Single Wall St:** | |
| **Description:** | | **Piping Underground:** | |
| **Capacity:** | 18100 | **No Underground:** | |
| **Tank Material:** | Steel | **Panam Related:** | |
| **Corrosion Protect:** | Impressed Current | **Panam Venue:** | |
| **Overfill Protect:** | | | |
| **Facility Type:** | FS Liquid Fuel Tank | | |
| **Parent Facility Type:** | | | |
| **Facility Location:** | | | |
| **Device Installed Location:** | 355 ST PATRICK ST OTTAWA K1N 5K6 ON CA | | |

***Liquid Fuel Tank Details***

| | |
|---|---|
| **Overfill Protection:** | |
| **Owner Account Name:** | PIONEER ENERGY MANAGEMENT INC |
| **Item:** | FS LIQUID FUEL TANK |

| | | | | | |
|---|---|---|---|---|---|
| 64 | 3 of 4 | NE/234.4 | 58.9 / -3.76 | PIONEER ENERGY MANAGEMENT INC<br>355 ST PATRICK ST OTTAWA K1N 5K6 ON CA | FST |

ON

| | | | |
|---|---|---|---|
| **Instance No:** | 11312453 | **Manufacturer:** | |
| **Status:** | | **Serial No:** | |
| **Cont Name:** | | **Ulc Standard:** | |
| **Instance Type:** | | **Quantity:** | |
| **Item:** | | **Unit of Measure:** | |
| **Item Description:** | FS Liquid Fuel Tank | **Fuel Type:** | Gasoline |
| **Tank Type:** | Liquid Fuel Single Wall UST | **Fuel Type2:** | NULL |
| **Install Date:** | 10/2/1989 | **Fuel Type3:** | NULL |
| **Install Year:** | 1974 | **Piping Steel:** | |
| **Years in Service:** | | **Piping Galvanized:** | |
| **Model:** | NULL | **Tanks Single Wall St:** | |
| **Description:** | | **Piping Underground:** | |
| **Capacity:** | 18100 | **No Underground:** | |
| **Tank Material:** | Steel | **Panam Related:** | |
| **Corrosion Protect:** | Impressed Current | **Panam Venue:** | |
| **Overfill Protect:** | | | |
| **Facility Type:** | FS Liquid Fuel Tank | | |
| **Parent Facility Type:** | | | |
| **Facility Location:** | | | |
| **Device Installed Location:** | 355 ST PATRICK ST OTTAWA K1N 5K6 ON CA | | |

***Liquid Fuel Tank Details***

| | |
|---|---|
| **Overfill Protection:** | |
| **Owner Account Name:** | PIONEER ENERGY MANAGEMENT INC |
| **Item:** | FS LIQUID FUEL TANK |

---

| Map Key | Number of Records | Direction/ Distance (m) | Elev/Diff (m) | Site | DB |
|---|---|---|---|---|---|
| 64 | 4 of 4 | NE/234.4 | 58.9 / -3.76 | PIONEER ENERGY MANAGEMENT INC<br>355 ST PATRICK ST OTTAWA K1N 5K6 ON CA<br>ON | FST |

| | | | |
|---|---|---|---|
| **Instance No:** | 10907447 | **Manufacturer:** | |
| **Status:** | | **Serial No:** | |
| **Cont Name:** | | **Ulc Standard:** | |
| **Instance Type:** | | **Quantity:** | |
| **Item:** | | **Unit of Measure:** | |
| **Item Description:** | FS Liquid Fuel Tank | **Fuel Type:** | Gasoline |
| **Tank Type:** | Liquid Fuel Single Wall UST | **Fuel Type2:** | NULL |
| **Install Date:** | 10/2/1989 | **Fuel Type3:** | NULL |
| **Install Year:** | 1974 | **Piping Steel:** | |
| **Years in Service:** | | **Piping Galvanized:** | |
| **Model:** | NULL | **Tanks Single Wall St:** | |
| **Description:** | | **Piping Underground:** | |
| **Capacity:** | 18100 | **No Underground:** | |
| **Tank Material:** | Steel | **Panam Related:** | |
| **Corrosion Protect:** | Impressed Current | **Panam Venue:** | |
| **Overfill Protect:** | | | |
| **Facility Type:** | FS Liquid Fuel Tank | | |
| **Parent Facility Type:** | | | |
| **Facility Location:** | | | |
| **Device Installed Location:** | 355 ST PATRICK ST OTTAWA K1N 5K6 ON CA | | |

***Liquid Fuel Tank Details***

| | |
|---|---|
| **Overfill Protection:** | |
| **Owner Account Name:** | PIONEER ENERGY MANAGEMENT INC |
| **Item:** | FS LIQUID FUEL TANK |

---

| Map Key | Number of Records | Direction/ Distance (m) | Elev/Diff (m) | Site | DB |
|---|---|---|---|---|---|
| 65 | 1 of 5 | S/237.1 | 64.9 / 2.24 | Market Square Inn Limited Partnership<br>350 Dalhousie | GEN |

| Map Key | Number of Records | Direction/ Distance (m) | Elev/Diff (m) | Site | DB |
|---|---|---|---|---|---|
| | | | | Ottawa ON | |

| | | | |
|---|---|---|---|
| **Generator No:** | ON8584964 | **Status:** | |
| **SIC Code:** | 721111 | **Co Admin:** | |
| **SIC Description:** | Hotels | **Choice of Contact:** | |
| **Approval Years:** | 2012 | **Phone No Admin:** | |
| **PO Box No:** | | **Contam. Facility:** | |
| **Country:** | | **MHSW Facility:** | |

| Map Key | Number of Records | Direction/ Distance (m) | Elev/Diff (m) | Site | DB |
|---|---|---|---|---|---|
| 65 | 2 of 5 | S/237.1 | 64.9 / 2.24 | Market Square Inn Limited Partnership<br>350 Dalhousie<br>Ottawa ON | GEN |

| | | | |
|---|---|---|---|
| **Generator No:** | ON8584964 | **Status:** | |
| **SIC Code:** | 721111 | **Co Admin:** | |
| **SIC Description:** | HOTELS | **Choice of Contact:** | |
| **Approval Years:** | 2013 | **Phone No Admin:** | |
| **PO Box No:** | | **Contam. Facility:** | |
| **Country:** | | **MHSW Facility:** | |

**Detail(s)**

| | |
|---|---|
| **Waste Class:** | 212 |
| **Waste Class Desc:** | ALIPHATIC SOLVENTS |

| Map Key | Number of Records | Direction/ Distance (m) | Elev/Diff (m) | Site | DB |
|---|---|---|---|---|---|
| 65 | 3 of 5 | S/237.1 | 64.9 / 2.24 | Market Square Inn Limited Partnership<br>350 Dalhousie<br>Ottawa ON K1N 7E9 | GEN |

| | | | |
|---|---|---|---|
| **Generator No:** | ON8584964 | **Status:** | |
| **SIC Code:** | 721111 | **Co Admin:** | Isabelle Rosa |
| **SIC Description:** | HOTELS | **Choice of Contact:** | CO_OFFICIAL |
| **Approval Years:** | 2015 | **Phone No Admin:** | 613-241-1000 Ext.507 |
| **PO Box No:** | | **Contam. Facility:** | No |
| **Country:** | Canada | **MHSW Facility:** | No |

**Detail(s)**

| | |
|---|---|
| **Waste Class:** | 212 |
| **Waste Class Desc:** | ALIPHATIC SOLVENTS |

| Map Key | Number of Records | Direction/ Distance (m) | Elev/Diff (m) | Site | DB |
|---|---|---|---|---|---|
| 65 | 4 of 5 | S/237.1 | 64.9 / 2.24 | Market Square Inn Limited Partnership<br>350 Dalhousie<br>Ottawa ON K1N 7E9 | GEN |

| | | | |
|---|---|---|---|
| **Generator No:** | ON8584964 | **Status:** | |
| **SIC Code:** | 721111 | **Co Admin:** | Isabelle Rosa |
| **SIC Description:** | HOTELS | **Choice of Contact:** | CO_OFFICIAL |
| **Approval Years:** | 2014 | **Phone No Admin:** | 613-241-1000 Ext.507 |
| **PO Box No:** | | **Contam. Facility:** | No |
| **Country:** | Canada | **MHSW Facility:** | No |

**Detail(s)**

| | |
|---|---|
| **Waste Class:** | 212 |
| **Waste Class Desc:** | ALIPHATIC SOLVENTS |

| Map Key | Number of Records | Direction/ Distance (m) | Elev/Diff (m) | Site | DB |
|---|---|---|---|---|---|
| 65 | 5 of 5 | S/237.1 | 64.9 / 2.24 | Clean Water Works Inc.<br>350 Dalhousie St. | SPL |

**Ottawa ON**

| | | | |
|---|---|---|---|
| **Ref No:** | 4014-ALXQ8V | **Discharger Report:** | |
| **Site No:** | | **Material Group:** | |
| **Incident Dt:** | 5/1/2017 | **Health/Env Conseq:** | 2 - Minor Environment |
| **Year:** | | **Client Type:** | Corporation |
| **Incident Cause:** | | **Sector Type:** | Miscellaneous Industrial |
| **Incident Event:** | Operator/Human error | **Agency Involved:** | |
| **Contaminant Code:** | 36 | **Nearest Watercourse:** | |
| **Contaminant Name:** | GASEOUS FUMES (N.O.S) | **Site Address:** | 350 Dalhousie St. |
| **Contaminant Limit 1:** | | **Site District Office:** | Ottawa |
| **Contam Limit Freq 1:** | | **Site Postal Code:** | |
| **Contaminant UN No 1:** | n/a | **Site Region:** | Eastern |
| **Environment Impact:** | | **Site Municipality:** | Ottawa |
| **Nature of Impact:** | | **Site Lot:** | |
| **Receiving Medium:** | | **Site Conc:** | |
| **Receiving Env:** | Air | **Northing:** | 5030769.45 |
| **MOE Response:** | | **Easting:** | 445963.26 |
| **Dt MOE Arvl on Scn:** | | **Site Geo Ref Accu:** | |
| **MOE Reported Dt:** | 5/1/2017 | **Site Map Datum:** | |
| **Dt Document Closed:** | | **SAC Action Class:** | |
| **Incident Reason:** | Operator/Human Error | **Source Type:** | Other |
| **Site Name:** | Courtyard Marriott Hotel<UNOFFICIAL> | | |
| **Site County/District:** | | | |
| **Site Geo Ref Meth:** | | | |
| **Incident Summary:** | Clean Waterworks: Chlorine Gas Release - Completed/Cleaning | | |
| **Contaminant Qty:** | 0 other - see incident description | | |

---

**66** | **1 of 1** | **SE/238.6** | **61.8 / -0.79** | **380 cumberland st.**
**Ottawa ON** | **WWIS**

| | | | |
|---|---|---|---|
| **Well ID:** | 7354064 | **Data Entry Status:** | |
| **Construction Date:** | | **Data Src:** | |
| **Primary Water Use:** | Test Hole | **Date Received:** | 2/19/2020 |
| **Sec. Water Use:** | Monitoring | **Selected Flag:** | TRUE |
| **Final Well Status:** | Monitoring and Test Hole | **Abandonment Rec:** | |
| **Water Type:** | | **Contractor:** | 7241 |
| **Casing Material:** | | **Form Version:** | 7 |
| **Audit No:** | Z324451 | **Owner:** | |
| **Tag:** | A282388 | **Street Name:** | 380 cumberland st. |
| **Construction Method:** | | **County:** | OTTAWA |
| **Elevation (m):** | | **Municipality:** | NEPEAN TOWNSHIP |
| **Elevation Reliability:** | | **Site Info:** | |
| **Depth to Bedrock:** | | **Lot:** | |
| **Well Depth:** | | **Concession:** | |
| **Overburden/Bedrock:** | | **Concession Name:** | |
| **Pump Rate:** | | **Easting NAD83:** | |
| **Static Water Level:** | | **Northing NAD83:** | |
| **Flowing (Y/N):** | | **Zone:** | |
| **Flow Rate:** | | **UTM Reliability:** | |
| **Clear/Cloudy:** | | | |

**PDF URL (Map):**

***Additional Detail(s) (Map)***

| | |
|---|---|
| **Well Completed Date:** | 2019/12/20 |
| **Year Completed:** | 2019 |
| **Depth (m):** | 4.8768 |
| **Latitude:** | 45.4290958393535 |
| **Longitude:** | -75.6887459845139 |
| **Path:** | |

***Bore Hole Information***

| | | | |
|---|---|---|---|
| ***Bore Hole ID:*** | 1008180806 | ***Elevation:*** | |
| ***DP2BR:*** | | ***Elevrc:*** | |
| ***Spatial Status:*** | | ***Zone:*** | 18 |
| ***Code OB:*** | | ***East83:*** | 446123.00 |
| ***Code OB Desc:*** | | ***North83:*** | 5030850.00 |
| ***Open Hole:*** | | ***Org CS:*** | UTM83 |
| ***Cluster Kind:*** | | ***UTMRC:*** | 4 |
| ***Date Completed:*** | 20-Dec-2019 00:00:00 | ***UTMRC Desc:*** | margin of error : 30 m - 100 m |
| ***Remarks:*** | | ***Location Method:*** | wwr |
| ***Elevrc Desc:*** | | | |
| ***Location Source Date:*** | | | |
| ***Improvement Location Source:*** | | | |
| ***Improvement Location Method:*** | | | |
| ***Source Revision Comment:*** | | | |
| ***Supplier Comment:*** | | | |

***Overburden and Bedrock Materials Interval***

| | |
|---|---|
| ***Formation ID:*** | 1008250906 |
| ***Layer:*** | 1 |
| ***Color:*** | 8 |
| ***General Color:*** | BLACK |
| ***Mat1:*** | 27 |
| ***Most Common Material:*** | OTHER |
| ***Mat2:*** | 11 |
| ***Mat2 Desc:*** | GRAVEL |
| ***Mat3:*** | 73 |
| ***Mat3 Desc:*** | HARD |
| ***Formation Top Depth:*** | 0.0 |
| ***Formation End Depth:*** | 1.0 |
| ***Formation End Depth UOM:*** | ft |

***Overburden and Bedrock Materials Interval***

| | |
|---|---|
| ***Formation ID:*** | 1008250909 |
| ***Layer:*** | 4 |
| ***Color:*** | 6 |
| ***General Color:*** | BROWN |
| ***Mat1:*** | 34 |
| ***Most Common Material:*** | TILL |
| ***Mat2:*** | 12 |
| ***Mat2 Desc:*** | STONES |
| ***Mat3:*** | 73 |
| ***Mat3 Desc:*** | HARD |
| ***Formation Top Depth:*** | 6.0 |
| ***Formation End Depth:*** | 16.0 |
| ***Formation End Depth UOM:*** | ft |

***Overburden and Bedrock Materials Interval***

| | |
|---|---|
| ***Formation ID:*** | 1008250908 |
| ***Layer:*** | 3 |
| ***Color:*** | 6 |
| ***General Color:*** | BROWN |
| ***Mat1:*** | 05 |
| ***Most Common Material:*** | CLAY |

***Mat2:*** 06
***Mat2 Desc:*** SILT
***Mat3:*** 28
***Mat3 Desc:*** SAND
***Formation Top Depth:*** 2.0
***Formation End Depth:*** 6.0
***Formation End Depth UOM:*** ft

***Overburden and Bedrock Materials Interval***

***Formation ID:*** 1008250907
***Layer:*** 2
***Color:*** 2
***General Color:*** GREY
***Mat1:*** 11
***Most Common Material:*** GRAVEL
***Mat2:*** 09
***Mat2 Desc:*** MEDIUM SAND
***Mat3:*** 73
***Mat3 Desc:*** HARD
***Formation Top Depth:*** 1.0
***Formation End Depth:*** 2.0
***Formation End Depth UOM:*** ft

***Annular Space/Abandonment Sealing Record***

***Plug ID:*** 1008251873
***Layer:*** 3
***Plug From:*** 5.0
***Plug To:*** 16.0
***Plug Depth UOM:*** ft

***Annular Space/Abandonment Sealing Record***

***Plug ID:*** 1008251872
***Layer:*** 2
***Plug From:*** 1.0
***Plug To:*** 5.0
***Plug Depth UOM:*** ft

***Annular Space/Abandonment Sealing Record***

***Plug ID:*** 1008251871
***Layer:*** 1
***Plug From:*** 0.0
***Plug To:*** 1.0
***Plug Depth UOM:*** ft

***Method of Construction & Well Use***

***Method Construction ID:*** 1008253168
***Method Construction Code:*** 7
***Method Construction:*** Diamond
***Other Method Construction:***

***Method of Construction & Well***

***Use***

***Method Construction ID:*** 1008253167
***Method Construction Code:*** D
***Method Construction:*** Direct Push
***Other Method Construction:***

***Pipe Information***

***Pipe ID:*** 1008249868
***Casing No:*** 0
***Comment:***
***Alt Name:***

***Construction Record - Casing***

***Casing ID:*** 1008253508
***Layer:*** 1
***Material:*** 5
***Open Hole or Material:*** PLASTIC
***Depth From:*** 0.0
***Depth To:*** 6.0
***Casing Diameter:*** 1.3799999952316284
***Casing Diameter UOM:*** Inch
***Casing Depth UOM:*** ft

***Construction Record - Screen***

***Screen ID:*** 1008253859
***Layer:*** 1
***Slot:*** 10
***Screen Top Depth:*** 6.0
***Screen End Depth:*** 16.0
***Screen Material:*** 5
***Screen Depth UOM:*** ft
***Screen Diameter UOM:*** inch
***Screen Diameter:*** 1.659999966621399

***Results of Well Yield Testing***

***Pump Test ID:*** 1008254201
***Pump Set At:***
***Static Level:***
***Final Level After Pumping:***
***Recommended Pump Depth:***
***Pumping Rate:***
***Flowing Rate:***
***Recommended Pump Rate:***
***Levels UOM:*** ft
***Rate UOM:*** GPM
***Water State After Test Code:***
***Water State After Test:***
***Pumping Test Method:*** 0
***Pumping Duration HR:***
***Pumping Duration MIN:***
***Flowing:***

***Hole Diameter***

***Hole ID:*** 1008252791
***Diameter:*** 2.875
***Depth From:*** 0.0

**Depth To:** 14.0
**Hole Depth UOM:** ft
**Hole Diameter UOM:** Inch

**Hole Diameter**

**Hole ID:** 1008252792
**Diameter:** 2.375
**Depth From:** 14.0
**Depth To:** 16.0
**Hole Depth UOM:** ft
**Hole Diameter UOM:** Inch

---

| 67 | 1 of 3 | SE/241.8 | 61.8 / -0.79 | Ottawa Community Housing<br>380 Cumberland Street<br>Ottawa ON K1N 1J8 | GEN |
|---|---|---|---|---|---|

**Generator No:** ON4053253
**SIC Code:**
**SIC Description:**
**Approval Years:** As of Oct 2019
**PO Box No:**
**Country:** Canada
**Status:** Registered
**Co Admin:**
**Choice of Contact:**
**Phone No Admin:**
**Contam. Facility:**
**MHSW Facility:**

**Detail(s)**

**Waste Class:** 252 L
**Waste Class Desc:** Waste crankcase oils and lubricants

---

| 67 | 2 of 3 | SE/241.8 | 61.8 / -0.79 | Regional Elevator<br>380 Cumberland<br>Ottawa ON K1S 0S8 | GEN |
|---|---|---|---|---|---|

**Generator No:** ON5259565
**SIC Code:**
**SIC Description:**
**Approval Years:** As of Jan 2021
**PO Box No:**
**Country:** Canada
**Status:** Registered
**Co Admin:**
**Choice of Contact:**
**Phone No Admin:**
**Contam. Facility:**
**MHSW Facility:**

**Detail(s)**

**Waste Class:** 252 L
**Waste Class Desc:** Waste crankcase oils and lubricants

---

| 67 | 3 of 3 | SE/241.8 | 61.8 / -0.79 | Jemcor Elevating Inc - 380<br>380 Cumberland St<br>Ottawa ON K1N 9P3 | GEN |
|---|---|---|---|---|---|

**Generator No:** ON2593915
**SIC Code:**
**SIC Description:**
**Approval Years:** As of Nov 2021
**PO Box No:**
**Country:** Canada
**Status:** Registered
**Co Admin:**
**Choice of Contact:**
**Phone No Admin:**
**Contam. Facility:**
**MHSW Facility:**

**Detail(s)**

**Waste Class:** 252 L
**Waste Class Desc:** Waste crankcase oils and lubricants

| Map Key | Number of Records | Direction/ Distance (m) | Elev/Diff (m) | Site | DB |
|---|---|---|---|---|---|

**68** | **1 of 1** | **ENE/245.8** | **59.9 / -2.76** | **City of Ottawa**
**King Edward Ave and Murray St**
**Ottawa ON** | **SPL**

| | | | |
|---|---|---|---|
| **Ref No:** | 6881-98ENW7 | **Discharger Report:** | |
| **Site No:** | | **Material Group:** | |
| **Incident Dt:** | 06-JUN-13 | **Health/Env Conseq:** | |
| **Year:** | | **Client Type:** | |
| **Incident Cause:** | Unknown / N/A | **Sector Type:** | Motor Vehicle |
| **Incident Event:** | | **Agency Involved:** | |
| **Contaminant Code:** | 24 | **Nearest Watercourse:** | |
| **Contaminant Name:** | GLYCOL/WATER SOLUTION | **Site Address:** | King Edward Ave and Murray St |
| **Contaminant Limit 1:** | | **Site District Office:** | |
| **Contam Limit Freq 1:** | | **Site Postal Code:** | |
| **Contaminant UN No 1:** | | **Site Region:** | |
| **Environment Impact:** | Not Anticipated | **Site Municipality:** | Ottawa |
| **Nature of Impact:** | Soil Contamination | **Site Lot:** | |
| **Receiving Medium:** | | **Site Conc:** | |
| **Receiving Env:** | | **Northing:** | |
| **MOE Response:** | | **Easting:** | |
| **Dt MOE Arvl on Scn:** | | **Site Geo Ref Accu:** | |
| **MOE Reported Dt:** | 06-JUN-13 | **Site Map Datum:** | |
| **Dt Document Closed:** | | **SAC Action Class:** | Watercourse Spills |
| **Incident Reason:** | Unknown / N/A | **Source Type:** | |
| **Site Name:** | Intersection<UNOFFICIAL> | | |
| **Site County/District:** | | | |
| **Site Geo Ref Meth:** | | | |
| **Incident Summary:** | Ottawa: MVC 1L Glycol to grnd | | |
| **Contaminant Qty:** | 1 L | | |

**69** | **1 of 8** | **SE/246.6** | **62.9 / 0.27** | **SALVATION ARMY, THE**
**171 GEORGE ST.**
**OTTAWA ON K1N 5W5** | **GEN**

| | | | |
|---|---|---|---|
| **Generator No:** | ON0967402 | **Status:** | |
| **SIC Code:** | 8329 | **Co Admin:** | |
| **SIC Description:** | OTHER PROTECT. SERV. | **Choice of Contact:** | |
| **Approval Years:** | 90 | **Phone No Admin:** | |
| **PO Box No:** | | **Contam. Facility:** | |
| **Country:** | | **MHSW Facility:** | |

***Detail(s)***

| | |
|---|---|
| **Waste Class:** | 221 |
| **Waste Class Desc:** | LIGHT FUELS |

**69** | **2 of 8** | **SE/246.6** | **62.9 / 0.27** | **SALVATION ARMY, THE 35-445**
**171 GEORGE ST.**
**OTTAWA ON K1N 5W5** | **GEN**

| | | | |
|---|---|---|---|
| **Generator No:** | ON0967402 | **Status:** | |
| **SIC Code:** | 8329 | **Co Admin:** | |
| **SIC Description:** | OTHER PROTECT. SERV. | **Choice of Contact:** | |
| **Approval Years:** | 92,93,94,95,96,97,98 | **Phone No Admin:** | |
| **PO Box No:** | | **Contam. Facility:** | |
| **Country:** | | **MHSW Facility:** | |

***Detail(s)***

| | |
|---|---|
| **Waste Class:** | 221 |

| Map Key | Number of Records | Direction/ Distance (m) | Elev/Diff (m) | Site | DB |
|---|---|---|---|---|---|

**Waste Class Desc:** LIGHT FUELS

---

**69** | **3 of 8** | **SE/246.6** | **62.9 / 0.27**

**The Salvation Army Booth Centre**
**171 George Street**
**Ottawa ON K1N 5W5**

**GEN**

| | | | |
|---|---|---|---|
| **Generator No:** | ON9715693 | **Status:** | |
| **SIC Code:** | 624230 | **Co Admin:** | |
| **SIC Description:** | Emergency and Other Relief Services | **Choice of Contact:** | |
| **Approval Years:** | 05 | **Phone No Admin:** | |
| **PO Box No:** | | **Contam. Facility:** | |
| **Country:** | | **MHSW Facility:** | |

**Detail(s)**

**Waste Class:** 243
**Waste Class Desc:** PCB'S

---

**69** | **4 of 8** | **SE/246.6** | **62.9 / 0.27**

**Salvation Army of Canada**
**171 George street**
**Ottawa ON K1Z 8K9**

**GEN**

| | | | |
|---|---|---|---|
| **Generator No:** | ON5107996 | **Status:** | |
| **SIC Code:** | 624220 | **Co Admin:** | |
| **SIC Description:** | 624220 | **Choice of Contact:** | CO_OFFICIAL |
| **Approval Years:** | 2016 | **Phone No Admin:** | |
| **PO Box No:** | | **Contam. Facility:** | No |
| **Country:** | Canada | **MHSW Facility:** | No |

**Detail(s)**

**Waste Class:** 251
**Waste Class Desc:** OIL SKIMMINGS & SLUDGES

---

**69** | **5 of 8** | **SE/246.6** | **62.9 / 0.27**

**Salvation Army of Canada**
**171 George street**
**Ottawa ON K1Z 8K9**

**GEN**

| | | | |
|---|---|---|---|
| **Generator No:** | ON5107996 | **Status:** | |
| **SIC Code:** | 624220 | **Co Admin:** | |
| **SIC Description:** | 624220 | **Choice of Contact:** | CO_OFFICIAL |
| **Approval Years:** | 2015 | **Phone No Admin:** | |
| **PO Box No:** | | **Contam. Facility:** | No |
| **Country:** | Canada | **MHSW Facility:** | No |

**Detail(s)**

**Waste Class:** 251
**Waste Class Desc:** OIL SKIMMINGS & SLUDGES

---

**69** | **6 of 8** | **SE/246.6** | **62.9 / 0.27**

**Salvation Army of Canada Ottawa Booth centre**
**171 George street**
**Ottawa ON K1Z 8K9**

**GEN**

| | | | |
|---|---|---|---|
| **Generator No:** | ON5107996 | **Status:** | Registered |
| **SIC Code:** | | **Co Admin:** | |
| **SIC Description:** | | **Choice of Contact:** | |
| **Approval Years:** | As of Dec 2018 | **Phone No Admin:** | |
| **PO Box No:** | | **Contam. Facility:** | |
| **Country:** | Canada | **MHSW Facility:** | |

***Detail(s)***

***Waste Class:*** 251 L
***Waste Class Desc:*** Waste oils/sludges (petroleum based)

---

**69** | ***7 of 8*** | ***SE/246.6*** | ***62.9 / 0.27*** | ***Salvation Army of Canada Ottawa Booth centre***
***171 George street***
***Ottawa ON K1Z 8K9*** | ***GEN***

***Generator No:*** ON5107996
***SIC Code:***
***SIC Description:***
***Approval Years:*** As of Jul 2020
***PO Box No:***
***Country:*** Canada

***Status:*** Registered
***Co Admin:***
***Choice of Contact:***
***Phone No Admin:***
***Contam. Facility:***
***MHSW Facility:***

***Detail(s)***

***Waste Class:*** 251 L
***Waste Class Desc:*** Waste oils/sludges (petroleum based)

---

**69** | ***8 of 8*** | ***SE/246.6*** | ***62.9 / 0.27*** | ***Salvation Army of Canada Ottawa Booth centre***
***171 George street***
***Ottawa ON K1Z 8K9*** | ***GEN***

***Generator No:*** ON5107996
***SIC Code:***
***SIC Description:***
***Approval Years:*** As of Nov 2021
***PO Box No:***
***Country:*** Canada

***Status:*** Registered
***Co Admin:***
***Choice of Contact:***
***Phone No Admin:***
***Contam. Facility:***
***MHSW Facility:***

***Detail(s)***

***Waste Class:*** 251 L
***Waste Class Desc:*** Waste oils/sludges (petroleum based)

---

**70** | ***1 of 1*** | ***N/246.7*** | ***58.6 / -4.07*** | ***209 GUIGUES AVENUE***
***Ottawa ON*** | ***WWIS***

***Well ID:*** 7269080
***Construction Date:***
***Primary Water Use:*** Monitoring and Test Hole
***Sec. Water Use:*** 0
***Final Well Status:*** Monitoring and Test Hole
***Water Type:***
***Casing Material:***
***Audit No:*** Z222499
***Tag:*** A191205
***Construction Method:***
***Elevation (m):***
***Elevation Reliability:***
***Depth to Bedrock:***
***Well Depth:***
***Overburden/Bedrock:***
***Pump Rate:***
***Static Water Level:***
***Flowing (Y/N):***
***Flow Rate:***
***Clear/Cloudy:***

***Data Entry Status:***
***Data Src:***
***Date Received:*** 8/17/2016
***Selected Flag:*** TRUE
***Abandonment Rec:***
***Contractor:*** 7241
***Form Version:*** 7
***Owner:***
***Street Name:*** 209 GUIGUES AVENUE
***County:*** OTTAWA
***Municipality:*** NEPEAN TOWNSHIP
***Site Info:***
***Lot:***
***Concession:***
***Concession Name:***
***Easting NAD83:***
***Northing NAD83:***
***Zone:***
***UTM Reliability:***

***PDF URL (Map):***

***Additional Detail(s) (Map)***

| | |
|---|---|
| ***Well Completed Date:*** | 2016/07/08 |
| ***Year Completed:*** | 2016 |
| ***Depth (m):*** | 3.75 |
| ***Latitude:*** | 45.432861725093 |
| ***Longitude:*** | -75.6911697147093 |
| ***Path:*** | |

***Bore Hole Information***

| | | | |
|---|---|---|---|
| ***Bore Hole ID:*** | 1006218971 | ***Elevation:*** | |
| ***DP2BR:*** | | ***Elevrc:*** | |
| ***Spatial Status:*** | | ***Zone:*** | 18 |
| ***Code OB:*** | | ***East83:*** | 445937.00 |
| ***Code OB Desc:*** | | ***North83:*** | 5031270.00 |
| ***Open Hole:*** | | ***Org CS:*** | UTM83 |
| ***Cluster Kind:*** | | ***UTMRC:*** | 4 |
| ***Date Completed:*** | 08-Jul-2016 00:00:00 | ***UTMRC Desc:*** | margin of error : 30 m - 100 m |
| ***Remarks:*** | | ***Location Method:*** | wwr |
| ***Elevrc Desc:*** | | | |
| ***Location Source Date:*** | | | |
| ***Improvement Location Source:*** | | | |
| ***Improvement Location Method:*** | | | |
| ***Source Revision Comment:*** | | | |
| ***Supplier Comment:*** | | | |

***Overburden and Bedrock Materials Interval***

| | |
|---|---|
| ***Formation ID:*** | 1006224304 |
| ***Layer:*** | 3 |
| ***Color:*** | 2 |
| ***General Color:*** | GREY |
| ***Mat1:*** | 06 |
| ***Most Common Material:*** | SILT |
| ***Mat2:*** | 05 |
| ***Mat2 Desc:*** | CLAY |
| ***Mat3:*** | 85 |
| ***Mat3 Desc:*** | SOFT |
| ***Formation Top Depth:*** | 2.440000057220459 |
| ***Formation End Depth:*** | 3.75 |
| ***Formation End Depth UOM:*** | m |

***Overburden and Bedrock Materials Interval***

| | |
|---|---|
| ***Formation ID:*** | 1006224302 |
| ***Layer:*** | 1 |
| ***Color:*** | 6 |
| ***General Color:*** | BROWN |
| ***Mat1:*** | 11 |
| ***Most Common Material:*** | GRAVEL |
| ***Mat2:*** | 28 |
| ***Mat2 Desc:*** | SAND |
| ***Mat3:*** | 68 |
| ***Mat3 Desc:*** | DRY |
| ***Formation Top Depth:*** | 0.0 |
| ***Formation End Depth:*** | 1.2200000286102295 |

***Formation End Depth UOM:*** m

***Overburden and Bedrock Materials Interval***

***Formation ID:*** 1006224303
***Layer:*** 2
***Color:*** 2
***General Color:*** GREY
***Mat1:*** 06
***Most Common Material:*** SILT
***Mat2:*** 05
***Mat2 Desc:*** CLAY
***Mat3:*** 85
***Mat3 Desc:*** SOFT
***Formation Top Depth:*** 1.2200000286102295
***Formation End Depth:*** 2.440000057220459
***Formation End Depth UOM:*** m

***Annular Space/Abandonment Sealing Record***

***Plug ID:*** 1006224312
***Layer:*** 1
***Plug From:*** 0.0
***Plug To:*** 0.3100000023841858
***Plug Depth UOM:*** m

***Annular Space/Abandonment Sealing Record***

***Plug ID:*** 1006224314
***Layer:*** 3
***Plug From:*** 0.75
***Plug To:*** 3.75
***Plug Depth UOM:*** m

***Annular Space/Abandonment Sealing Record***

***Plug ID:*** 1006224313
***Layer:*** 2
***Plug From:*** 0.3100000023841858
***Plug To:*** 0.75
***Plug Depth UOM:*** m

***Method of Construction & Well Use***

***Method Construction ID:*** 1006224311
***Method Construction Code:*** D
***Method Construction:*** Direct Push
***Other Method Construction:***

***Pipe Information***

***Pipe ID:*** 1006224301
***Casing No:*** 0
***Comment:***
***Alt Name:***

***Construction Record - Casing***

| | |
|---|---|
| ***Casing ID:*** | 1006224307 |
| ***Layer:*** | 1 |
| ***Material:*** | 5 |
| ***Open Hole or Material:*** | PLASTIC |
| ***Depth From:*** | 0.0 |
| ***Depth To:*** | 0.75 |
| ***Casing Diameter:*** | 3.450000047683716 |
| ***Casing Diameter UOM:*** | cm |
| ***Casing Depth UOM:*** | m |

***Construction Record - Screen***

| | |
|---|---|
| ***Screen ID:*** | 1006224308 |
| ***Layer:*** | 1 |
| ***Slot:*** | 10 |
| ***Screen Top Depth:*** | 0.75 |
| ***Screen End Depth:*** | 3.75 |
| ***Screen Material:*** | 5 |
| ***Screen Depth UOM:*** | m |
| ***Screen Diameter UOM:*** | cm |
| ***Screen Diameter:*** | 4.210000038146973 |

***Water Details***

| | |
|---|---|
| ***Water ID:*** | 1006224306 |
| ***Layer:*** | |
| ***Kind Code:*** | |
| ***Kind:*** | |
| ***Water Found Depth:*** | |
| ***Water Found Depth UOM:*** | m |

***Hole Diameter***

| | |
|---|---|
| ***Hole ID:*** | 1006224305 |
| ***Diameter:*** | 5.710000038146973 |
| ***Depth From:*** | 0.0 |
| ***Depth To:*** | 3.75 |
| ***Hole Depth UOM:*** | m |
| ***Hole Diameter UOM:*** | cm |

---

**71** | ***1 of 1*** | ***WSW/247.2*** | ***63.2 / 0.55*** | ***PRIVATE OWNER LOW RATE PUBLIC PARKING LOT AT 85 MURRAY ST. MOTOR VEHICLE (OPERATING FLUID) OTTAWA CITY ON K1N 5M5*** | ***SPL***

| | | | |
|---|---|---|---|
| ***Ref No:*** | 65747 | ***Discharger Report:*** | |
| ***Site No:*** | | ***Material Group:*** | |
| ***Incident Dt:*** | 1/3/1992 | ***Health/Env Conseq:*** | |
| ***Year:*** | | ***Client Type:*** | |
| ***Incident Cause:*** | OTHER CONTAINER LEAK | ***Sector Type:*** | |
| ***Incident Event:*** | | ***Agency Involved:*** | |
| ***Contaminant Code:*** | | ***Nearest Watercourse:*** | |
| ***Contaminant Name:*** | | ***Site Address:*** | |
| ***Contaminant Limit 1:*** | | ***Site District Office:*** | |
| ***Contam Limit Freq 1:*** | | ***Site Postal Code:*** | |
| ***Contaminant UN No 1:*** | | ***Site Region:*** | |
| ***Environment Impact:*** | NOT ANTICIPATED | ***Site Municipality:*** | 20101 |
| ***Nature of Impact:*** | | ***Site Lot:*** | |
| ***Receiving Medium:*** | LAND / AIR | ***Site Conc:*** | |

| | | | |
|---|---|---|---|
| **Receiving Env:** | | **Northing:** | |
| **MOE Response:** | | **Easting:** | WORKS, FD, MOE |
| **Dt MOE Arvl on Scn:** | | **Site Geo Ref Accu:** | |
| **MOE Reported Dt:** | 1/3/1992 | **Site Map Datum:** | |
| **Dt Document Closed:** | | **SAC Action Class:** | |
| **Incident Reason:** | UNKNOWN | **Source Type:** | |
| **Site Name:** | | | |
| **Site County/District:** | | | |
| **Site Geo Ref Meth:** | | | |
| **Incident Summary:** | UNKNOWN QUANTITY OF GASOLINE TO PARKING LOT FROM UNKNOWN PRIVATE CAR. | | |
| **Contaminant Qty:** | | | |

| 72 | 1 of 1 | NNE/249.2 | 58.9 / -3.76 | 208 KING EDWARD AVENUE<br>OTTAWA ON K1N 7L7 | HINC |
|---|---|---|---|---|---|

| | |
|---|---|
| **External File Num:** | FS INC 0706-02756 |
| **Fuel Occurrence Type:** | Pipeline Strike |
| **Date of Occurrence:** | 5/15/2007 |
| **Fuel Type Involved:** | Natural Gas |
| **Status Desc:** | Completed - Causal Analysis(End) |
| **Job Type Desc:** | Incident/Near-Miss Occurrence (FS) |
| **Oper. Type Involved:** | Construction Site (pipeline strike) |
| **Service Interruptions:** | Yes |
| **Property Damage:** | Yes |
| **Fuel Life Cycle Stage:** | Transmission, Distribution and Transportation |
| **Root Cause:** | Root Cause: Equipment/Material/Component:No Procedures:Yes Maintenance:No Design:No Training: Yes Management:Yes Human Factors:Yes |
| **Reported Details:** | |
| **Fuel Category:** | Gaseous Fuel |
| **Occurrence Type:** | Incident |
| **Affiliation:** | Industry Stakeholder (Licensee/Registration/Certificate Holder, Facility Owner, etc.) |
| **County Name:** | Ottawa |
| **Approx. Quant. Rel:** | |
| **Nearby body of water:** | |
| **Enter Drainage Syst.:** | |
| **Approx. Quant. Unit:** | |
| **Environmental Impact:** | |

# Unplottable Summary

**Total: 54 Unplottable sites**

| DB | Company Name/Site Name | Address | City | Postal |
|---|---|---|---|---|
| CA | City of Ottawa | King Edward Avenue | Ottawa ON | |
| CA | Clean Water Works Inc. | | Ottawa ON | |
| CA | Clean Water Works Inc. | | Ottawa ON | |
| CA | City of Ottawa | King Edward Ave | Ottawa ON | |
| CA | City of Ottawa | King Edward Ave | Ottawa ON | |
| CA | City of Ottawa | St. Patrick Street | Ottawa ON | |
| CA | Claridge Homes (Trim Rd) Inc. | Part 1, RP 4R-22747 | Ottawa ON | |
| CA | Clean Water Works Inc. | | Ottawa ON | |
| CA | Clean Water Works Inc. | | Ottawa ON | |
| CA | Claridge Homes (Strandherd) Inc. | | Ottawa ON | |
| CA | Claridge Homes (Cooper St) Inc. | | Ottawa ON | |
| CA | Claridge Homes (Church St.) Inc. | | Ottawa ON | |
| CA | Claridge Homes (Trim Rd) Inc. | Part 1, RP 4R-22747 | Ottawa ON | |
| CA | City of Ottawa | Cumber land Street, George Street and York Street | Ottawa ON | |
| CA | City of Ottawa | King Edward Avenue (from King Edward Avenue to MacDonald Cartier Bridge) | Ottawa ON | |
| CA | Claridge Homes (Carson) Inc. | | Ottawa ON | |
| CA | Claridge Homes (Carson) Inc. | | Ottawa ON | |
| CA | Clean Water Works Inc. | Mobile Unit | Ottawa ON | |

| | | | | |
|---|---|---|---|---|
| CA | Claridge Homes (River Road) Inc. | Part 1, Ward 22, Former Geographic Township of Gloucester | Ottawa ON | |
| CA | OTTAWA CITY | GUIGUES STREET | OTTAWA CITY ON | |
| CA | R.M. OF OTTAWA-CARLETON TRANSPORTATION D | MURRAY ST. PT. LOTS 1-32 | OTTAWA CITY ON | |
| CA | OTTAWA CITY | GUIGUES STREET | OTTAWA CITY ON | |
| CA | OTTAWA CITY-PT.LOT LETTER 'O', CONC.C&D | KING EDWARD AVENUE | OTTAWA CITY ON | |
| CA | R.M. OF OTTAWA-CARLETON | YORK STREET | OTTAWA CITY ON | |
| CA | R.M. OF OTTAWA-CARLETON TRANSPORTATION D | MURRAY ST. PT. LOTS 1-32 | OTTAWA CITY ON | |
| CA | OTTAWA CITY | YORK ST. | OTTAWA CITY ON | |
| CA | City of Ottawa | St. Patrick Street | Ottawa ON | |
| CA | OTTAWA CITY | GUIGUES ST. | OTTAWA CITY ON | |
| ECA | Claridge Homes (River Road) Inc. | | Ottawa ON | K2P 0Y6 |
| ECA | Claridge Homes (Cedarview) Inc. | | Ottawa ON | K2P 0Y6 |
| ECA | Claridge Homes (River Road) Inc. | | Ottawa ON | K2P 0Y6 |
| ECA | Claridge Homes (Conroy Rd) Inc. | Part 5, Ref Plan 4R-24919 | Ottawa ON | K2P 0Y6 |
| ECA | Claridge Homes (Conroy Rd) Inc. | Part 5, Ref Plan 4R-24919 | Ottawa ON | K2P 0Y6 |
| ECA | Claridge Homes (Carson) Inc. | | Ottawa ON | K2P 0Y6 |
| ECA | Clean Water Works Inc. | Mobile Unit | Ottawa ON | K1B 5L6 |
| ECA | Claridge Homes (Clarion Hills) Inc. | | Ottawa ON | K2P 0Y6 |
| ECA | Claridge Homes (River Road) Inc. | Part 1, Ward 22, Former Geographic Township of Gloucester | Ottawa ON | K2P 0Y6 |
| ECA | Claridge Homes (Clarion Hills) Inc. | | Ottawa ON | K2P 0Y6 |
| ECA | Claridge Homes (Rockcliffe Mews) Inc. | | Ottawa ON | K2P 0Y6 |
| ECA | Claridge Homes (Rockcliffe Mews) Inc. | | Ottawa ON | K2P 0Y6 |

| | | | | |
|---|---|---|---|---|
| GEN | canadian national institute of health | LINCOLN FIELDS SHOPPING CENTRE | OTTAWA ON | K2B 7Z2 |
| GEN | canadian national institute of health | LINCOLN FIELDS SHOPPING CENTRE | OTTAWA ON | K2B 7Z2 |
| GEN | canadian national institute of health | LINCOLN FIELDS SHOPPING CENTRE | OTTAWA ON | K2B 7Z2 |
| GEN | canadian national institute of health | LINCOLN FIELDS SHOPPING CENTRE | OTTAWA ON | K2B 7Z2 |
| PTTW | Claridge Homes (Leitrim) Inc. | | ON | |
| PTTW | Claridge Homes (Bruyere) Inc. | | ON | |
| RSC | CLARIDGE HOMES (CARSON) INC. | No Municipal Address | Ottawa ON | |
| RST | OIL CHANGERS | | OTTAWA ON | K1G 4Z4 |
| SPL | Clean Water Works Inc. | | Ottawa ON | |
| SPL | s.21<UNOFFICIAL> | | Ottawa ON | |
| SPL | s.21<UNOFFICIAL> | | Ottawa ON | |
| SPL | SUNOCO | ST. PATRICK STREET SUNOCO SERVICE STN. TANK TRUCK (CARGO) | OTTAWA CITY ON | |
| SPL | Waste Management of Canada Corporation | DALHOUSIE STREET BETWEEN BESSERER AND YORK<UNOFFICIAL> | Ottawa ON | |
| SPL | PRIVATE OWNER | KING EDWARD AVE. NORTH OF RIDEAU. MOTOR VEHICLE (OPERATING FLUID) | OTTAWA CITY ON | |

# Unplottable Report

**Site:** ***City of Ottawa***
***King Edward Avenue Ottawa ON***

***Database:*** ***CA***

***Certificate #:*** 1054-6RMQZT
***Application Year:*** 2006
***Issue Date:*** 7/14/2006
***Approval Type:*** Municipal and Private Sewage Works
***Status:*** Approved
***Application Type:***
***Client Name:***
***Client Address:***
***Client City:***
***Client Postal Code:***
***Project Description:***
***Contaminants:***
***Emission Control:***

---

**Site:** ***Clean Water Works Inc.***
***Ottawa ON***

***Database:*** ***CA***

***Certificate #:*** 3664-6GGPRM
***Application Year:*** 2006
***Issue Date:*** 1/20/2006
***Approval Type:*** Waste Management Systems
***Status:*** Approved
***Application Type:***
***Client Name:***
***Client Address:***
***Client City:***
***Client Postal Code:***
***Project Description:***
***Contaminants:***
***Emission Control:***

---

**Site:** ***Clean Water Works Inc.***
***Ottawa ON***

***Database:*** ***CA***

***Certificate #:*** 3664-6GGPRM
***Application Year:*** 2005
***Issue Date:*** 10/3/2005
***Approval Type:*** Waste Management Systems
***Status:*** Revoked and/or Replaced
***Application Type:***
***Client Name:***
***Client Address:***
***Client City:***
***Client Postal Code:***
***Project Description:***
***Contaminants:***
***Emission Control:***

---

**Site:** ***City of Ottawa***
***King Edward Ave Ottawa ON***

***Database:*** ***CA***

***Certificate #:*** 4043-7PUT48
***Application Year:*** 2009

***Issue Date:*** 4/8/2009
***Approval Type:*** Municipal and Private Sewage Works
***Status:*** Approved
***Application Type:***
***Client Name:***
***Client Address:***
***Client City:***
***Client Postal Code:***
***Project Description:***
***Contaminants:***
***Emission Control:***

---

***Site:*** ***City of Ottawa***
***King Edward Ave Ottawa ON***

***Database:*** ***CA***

***Certificate #:*** 4067-7EPJYC
***Application Year:*** 2008
***Issue Date:*** 5/16/2008
***Approval Type:*** Municipal and Private Sewage Works
***Status:*** Approved
***Application Type:***
***Client Name:***
***Client Address:***
***Client City:***
***Client Postal Code:***
***Project Description:***
***Contaminants:***
***Emission Control:***

---

***Site:*** ***City of Ottawa***
***St. Patrick Street Ottawa ON***

***Database:*** ***CA***

***Certificate #:*** 4512-5JXSXU
***Application Year:*** 2003
***Issue Date:*** 2/21/2003
***Approval Type:*** Municipal and Private Sewage Works
***Status:*** Approved
***Application Type:***
***Client Name:***
***Client Address:***
***Client City:***
***Client Postal Code:***
***Project Description:***
***Contaminants:***
***Emission Control:***

---

***Site:*** ***Claridge Homes (Trim Rd) Inc.***
***Part 1, RP 4R-22747 Ottawa ON***

***Database:*** ***CA***

***Certificate #:*** 5372-835QP7
***Application Year:*** 2010
***Issue Date:*** 4/15/2010
***Approval Type:*** Municipal and Private Sewage Works
***Status:*** Approved
***Application Type:***
***Client Name:***
***Client Address:***
***Client City:***
***Client Postal Code:***
***Project Description:***
***Contaminants:***
***Emission Control:***

---

**Site:** ***Clean Water Works Inc.***
***Ottawa ON***

***Database:*** ***CA***

| | |
|---|---|
| ***Certificate #:*** | 6489-6GTPNX |
| ***Application Year:*** | 2005 |
| ***Issue Date:*** | 10/5/2005 |
| ***Approval Type:*** | Waste Management Systems |
| ***Status:*** | Revoked and/or Replaced |
| ***Application Type:*** | |
| ***Client Name:*** | |
| ***Client Address:*** | |
| ***Client City:*** | |
| ***Client Postal Code:*** | |
| ***Project Description:*** | |
| ***Contaminants:*** | |
| ***Emission Control:*** | |

---

**Site:** ***Clean Water Works Inc.***
***Ottawa ON***

***Database:*** ***CA***

| | |
|---|---|
| ***Certificate #:*** | 6489-6GTPNX |
| ***Application Year:*** | 2006 |
| ***Issue Date:*** | 3/3/2006 |
| ***Approval Type:*** | Waste Management Systems |
| ***Status:*** | Approved |
| ***Application Type:*** | |
| ***Client Name:*** | |
| ***Client Address:*** | |
| ***Client City:*** | |
| ***Client Postal Code:*** | |
| ***Project Description:*** | |
| ***Contaminants:*** | |
| ***Emission Control:*** | |

---

**Site:** ***Claridge Homes (Strandherd) Inc.***
***Ottawa ON***

***Database:*** ***CA***

| | |
|---|---|
| ***Certificate #:*** | 7488-6U9S5E |
| ***Application Year:*** | 2006 |
| ***Issue Date:*** | 10/6/2006 |
| ***Approval Type:*** | Municipal and Private Sewage Works |
| ***Status:*** | Approved |
| ***Application Type:*** | |
| ***Client Name:*** | |
| ***Client Address:*** | |
| ***Client City:*** | |
| ***Client Postal Code:*** | |
| ***Project Description:*** | |
| ***Contaminants:*** | |
| ***Emission Control:*** | |

---

**Site:** ***Claridge Homes (Cooper St) Inc.***
***Ottawa ON***

***Database:*** ***CA***

| | |
|---|---|
| ***Certificate #:*** | 7666-5SKKLX |
| ***Application Year:*** | 2003 |
| ***Issue Date:*** | 10/23/2003 |
| ***Approval Type:*** | Municipal and Private Sewage Works |
| ***Status:*** | Approved |
| ***Application Type:*** | |
| ***Client Name:*** | |
| ***Client Address:*** | |
| ***Client City:*** | |
| ***Client Postal Code:*** | |
| ***Project Description:*** | |

***Contaminants:***
***Emission Control:***

---

***Site:*** ***Claridge Homes (Church St.) Inc.***
***Ottawa ON***

***Database:*** ***CA***

***Certificate #:*** 7739-5NWLL5
***Application Year:*** 2003
***Issue Date:*** 6/27/2003
***Approval Type:*** Municipal and Private Sewage Works
***Status:*** Approved
***Application Type:***
***Client Name:***
***Client Address:***
***Client City:***
***Client Postal Code:***
***Project Description:***
***Contaminants:***
***Emission Control:***

---

***Site:*** ***Claridge Homes (Trim Rd) Inc.***
***Part 1, RP 4R-22747 Ottawa ON***

***Database:*** ***CA***

***Certificate #:*** 7972-7ZQPXH
***Application Year:*** 2010
***Issue Date:*** 1/18/2010
***Approval Type:*** Municipal and Private Sewage Works
***Status:*** Approved
***Application Type:***
***Client Name:***
***Client Address:***
***Client City:***
***Client Postal Code:***
***Project Description:***
***Contaminants:***
***Emission Control:***

---

***Site:*** ***City of Ottawa***
***Cumber land Street, George Street and York Street Ottawa ON***

***Database:*** ***CA***

***Certificate #:*** 8267-6MWM8M
***Application Year:*** 2006
***Issue Date:*** 3/17/2006
***Approval Type:*** Municipal and Private Sewage Works
***Status:*** Approved
***Application Type:***
***Client Name:***
***Client Address:***
***Client City:***
***Client Postal Code:***
***Project Description:***
***Contaminants:***
***Emission Control:***

---

***Site:*** ***City of Ottawa***
***King Edward Avenue (from King Edward Avenue to MacDonald Cartier Bridge) Ottawa ON***

***Database:*** ***CA***

***Certificate #:*** 8343-6CWHXZ
***Application Year:*** 2005
***Issue Date:*** 6/1/2005
***Approval Type:*** Municipal and Private Sewage Works
***Status:*** Approved
***Application Type:***

***Client Name:***
***Client Address:***
***Client City:***
***Client Postal Code:***
***Project Description:***
***Contaminants:***
***Emission Control:***

---

***Site:*** ***Claridge Homes (Carson) Inc.***
***Ottawa ON***

***Database:*** ***CA***

***Certificate #:*** 8697-6Z5TCD
***Application Year:*** 2007
***Issue Date:*** 4/17/2007
***Approval Type:*** Municipal and Private Sewage Works
***Status:*** Approved
***Application Type:***
***Client Name:***
***Client Address:***
***Client City:***
***Client Postal Code:***
***Project Description:***
***Contaminants:***
***Emission Control:***

---

***Site:*** ***Claridge Homes (Carson) Inc.***
***Ottawa ON***

***Database:*** ***CA***

***Certificate #:*** 9611-7PUSMB
***Application Year:*** 2009
***Issue Date:*** 3/9/2009
***Approval Type:*** Municipal and Private Sewage Works
***Status:*** Approved
***Application Type:***
***Client Name:***
***Client Address:***
***Client City:***
***Client Postal Code:***
***Project Description:***
***Contaminants:***
***Emission Control:***

---

***Site:*** ***Clean Water Works Inc.***
***Mobile Unit Ottawa ON***

***Database:*** ***CA***

***Certificate #:*** 9392-8HTPQD
***Application Year:*** 2011
***Issue Date:*** 10/25/2011
***Approval Type:*** Industrial Sewage Works
***Status:*** Approved
***Application Type:***
***Client Name:***
***Client Address:***
***Client City:***
***Client Postal Code:***
***Project Description:***
***Contaminants:***
***Emission Control:***

---

***Site:*** ***Claridge Homes (River Road) Inc.***
***Part 1, Ward 22, Former Geographic Township of Gloucester Ottawa ON***

***Database:*** ***CA***

***Certificate #:*** 6127-8MQRRK

***Application Year:*** 2011
***Issue Date:*** 10/20/2011
***Approval Type:*** Municipal and Private Sewage Works
***Status:*** Approved
***Application Type:***
***Client Name:***
***Client Address:***
***Client City:***
***Client Postal Code:***
***Project Description:***
***Contaminants:***
***Emission Control:***

---

***Site:*** ***OTTAWA CITY***
***GUIGUES STREET OTTAWA CITY ON***

***Database:*** ***CA***

***Certificate #:*** 3-0491-89-
***Application Year:*** 89
***Issue Date:*** 4/4/1989
***Approval Type:*** Municipal sewage
***Status:*** Approved
***Application Type:***
***Client Name:***
***Client Address:***
***Client City:***
***Client Postal Code:***
***Project Description:***
***Contaminants:***
***Emission Control:***

---

***Site:*** ***R.M. OF OTTAWA-CARLETON TRANSPORTATION D***
***MURRAY ST. PT. LOTS 1-32 OTTAWA CITY ON***

***Database:*** ***CA***

***Certificate #:*** 7-0328-90-
***Application Year:*** 90
***Issue Date:*** 3/15/1990
***Approval Type:*** Municipal water
***Status:*** Approved
***Application Type:***
***Client Name:***
***Client Address:***
***Client City:***
***Client Postal Code:***
***Project Description:***
***Contaminants:***
***Emission Control:***

---

***Site:*** ***OTTAWA CITY***
***GUIGUES STREET OTTAWA CITY ON***

***Database:*** ***CA***

***Certificate #:*** 7-0433-89-
***Application Year:*** 89
***Issue Date:*** 4/4/1989
***Approval Type:*** Municipal water
***Status:*** Approved
***Application Type:***
***Client Name:***
***Client Address:***
***Client City:***
***Client Postal Code:***
***Project Description:***
***Contaminants:***
***Emission Control:***

**Site:** ***OTTAWA CITY-PT.LOT LETTER 'O', CONC.C&D KING EDWARD AVENUE OTTAWA CITY ON***

***Database:*** ***CA***

| | |
|---|---|
| ***Certificate #:*** | 7-1467-91- |
| ***Application Year:*** | 91 |
| ***Issue Date:*** | 12/2/1991 |
| ***Approval Type:*** | Municipal water |
| ***Status:*** | Approved |
| ***Application Type:*** | |
| ***Client Name:*** | |
| ***Client Address:*** | |
| ***Client City:*** | |
| ***Client Postal Code:*** | |
| ***Project Description:*** | |
| ***Contaminants:*** | |
| ***Emission Control:*** | |

---

**Site:** ***R.M. OF OTTAWA-CARLETON YORK STREET OTTAWA CITY ON***

***Database:*** ***CA***

| | |
|---|---|
| ***Certificate #:*** | 7-1207-89- |
| ***Application Year:*** | 89 |
| ***Issue Date:*** | 7/28/1989 |
| ***Approval Type:*** | Municipal water |
| ***Status:*** | Approved |
| ***Application Type:*** | |
| ***Client Name:*** | |
| ***Client Address:*** | |
| ***Client City:*** | |
| ***Client Postal Code:*** | |
| ***Project Description:*** | |
| ***Contaminants:*** | |
| ***Emission Control:*** | |

---

**Site:** ***R.M. OF OTTAWA-CARLETON TRANSPORTATION D MURRAY ST. PT. LOTS 1-32 OTTAWA CITY ON***

***Database:*** ***CA***

| | |
|---|---|
| ***Certificate #:*** | 3-0404-90- |
| ***Application Year:*** | 90 |
| ***Issue Date:*** | 3/15/1990 |
| ***Approval Type:*** | Municipal sewage |
| ***Status:*** | Approved |
| ***Application Type:*** | |
| ***Client Name:*** | |
| ***Client Address:*** | |
| ***Client City:*** | |
| ***Client Postal Code:*** | |
| ***Project Description:*** | |
| ***Contaminants:*** | |
| ***Emission Control:*** | |

---

**Site:** ***OTTAWA CITY YORK ST. OTTAWA CITY ON***

***Database:*** ***CA***

| | |
|---|---|
| ***Certificate #:*** | 3-1461-89- |
| ***Application Year:*** | 89 |
| ***Issue Date:*** | 7/28/1989 |
| ***Approval Type:*** | Municipal sewage |
| ***Status:*** | Approved |
| ***Application Type:*** | |
| ***Client Name:*** | |
| ***Client Address:*** | |
| ***Client City:*** | |
| ***Client Postal Code:*** | |

***Project Description:***
***Contaminants:***
***Emission Control:***

---

***Site:*** ***City of Ottawa***
***St. Patrick Street Ottawa ON***

***Database:*** ***CA***

| | |
|---|---|
| ***Certificate #:*** | 1985-5YYHED |
| ***Application Year:*** | 2004 |
| ***Issue Date:*** | 5/19/2004 |
| ***Approval Type:*** | Municipal and Private Sewage Works |
| ***Status:*** | Approved |
| ***Application Type:*** | |
| ***Client Name:*** | |
| ***Client Address:*** | |
| ***Client City:*** | |
| ***Client Postal Code:*** | |
| ***Project Description:*** | |
| ***Contaminants:*** | |
| ***Emission Control:*** | |

---

***Site:*** ***OTTAWA CITY***
***GUIGUES ST. OTTAWA CITY ON***

***Database:*** ***CA***

| | |
|---|---|
| ***Certificate #:*** | 3-1217-86- |
| ***Application Year:*** | 86 |
| ***Issue Date:*** | 8/18/1986 |
| ***Approval Type:*** | Municipal sewage |
| ***Status:*** | Approved |
| ***Application Type:*** | |
| ***Client Name:*** | |
| ***Client Address:*** | |
| ***Client City:*** | |
| ***Client Postal Code:*** | |
| ***Project Description:*** | |
| ***Contaminants:*** | |
| ***Emission Control:*** | |

---

***Site:*** ***Claridge Homes (River Road) Inc.***
***Ottawa ON K2P 0Y6***

***Database:*** ***ECA***

| | | | |
|---|---|---|---|
| ***Approval No:*** | 2726-AACLFH | ***MOE District:*** | |
| ***Approval Date:*** | 2016-06-02 | ***City:*** | |
| ***Status:*** | Approved | ***Longitude:*** | |
| ***Record Type:*** | ECA | ***Latitude:*** | |
| ***Link Source:*** | IDS | ***Geometry X:*** | |
| ***SWP Area Name:*** | | ***Geometry Y:*** | |
| ***Approval Type:*** | ECA-MUNICIPAL AND PRIVATE SEWAGE WORKS | | |
| ***Project Type:*** | MUNICIPAL AND PRIVATE SEWAGE WORKS | | |
| ***Business Name:*** | Claridge Homes (River Road) Inc. | | |
| ***Address:*** | | | |
| ***Full Address:*** | | | |
| ***Full PDF Link:*** | https://www.accessenvironment.ene.gov.on.ca/instruments/3677-AA4KJR-14.pdf | | |
| ***PDF Site Location:*** | | | |

---

***Site:*** ***Claridge Homes (Cedarview) Inc.***
***Ottawa ON K2P 0Y6***

***Database:*** ***ECA***

| | | | |
|---|---|---|---|
| ***Approval No:*** | 9183-974NHU | ***MOE District:*** | |
| ***Approval Date:*** | 2013-04-30 | ***City:*** | |
| ***Status:*** | Approved | ***Longitude:*** | |
| ***Record Type:*** | ECA | ***Latitude:*** | |
| ***Link Source:*** | IDS | ***Geometry X:*** | |

| | | | |
|---|---|---|---|
| ***SWP Area Name:*** | | ***Geometry Y:*** | |
| ***Approval Type:*** | ECA-MUNICIPAL AND PRIVATE SEWAGE WORKS | | |
| ***Project Type:*** | MUNICIPAL AND PRIVATE SEWAGE WORKS | | |
| ***Business Name:*** | Claridge Homes (Cedarview) Inc. | | |
| ***Address:*** | | | |
| ***Full Address:*** | | | |
| ***Full PDF Link:*** | https://www.accessenvironment.ene.gov.on.ca/instruments/8046-967RNG-14.pdf | | |
| ***PDF Site Location:*** | | | |

---

***Site:*** ***Claridge Homes (River Road) Inc.***
***Ottawa ON K2P 0Y6***

***Database:*** ***ECA***

| | | | |
|---|---|---|---|
| ***Approval No:*** | 6213-AC9MCQ | ***MOE District:*** | |
| ***Approval Date:*** | 2016-08-08 | ***City:*** | |
| ***Status:*** | Approved | ***Longitude:*** | |
| ***Record Type:*** | ECA | ***Latitude:*** | |
| ***Link Source:*** | IDS | ***Geometry X:*** | |
| ***SWP Area Name:*** | | ***Geometry Y:*** | |
| ***Approval Type:*** | ECA-MUNICIPAL AND PRIVATE SEWAGE WORKS | | |
| ***Project Type:*** | MUNICIPAL AND PRIVATE SEWAGE WORKS | | |
| ***Business Name:*** | Claridge Homes (River Road) Inc. | | |
| ***Address:*** | | | |
| ***Full Address:*** | | | |
| ***Full PDF Link:*** | https://www.accessenvironment.ene.gov.on.ca/instruments/2437-AA4KMK-14.pdf | | |
| ***PDF Site Location:*** | | | |

---

***Site:*** ***Claridge Homes (Conroy Rd) Inc.***
***Part 5, Ref Plan 4R-24919 Ottawa ON K2P 0Y6***

***Database:*** ***ECA***

| | | | |
|---|---|---|---|
| ***Approval No:*** | 8569-ACHJMP | ***MOE District:*** | |
| ***Approval Date:*** | 2016-08-15 | ***City:*** | |
| ***Status:*** | Approved | ***Longitude:*** | |
| ***Record Type:*** | ECA | ***Latitude:*** | |
| ***Link Source:*** | IDS | ***Geometry X:*** | |
| ***SWP Area Name:*** | | ***Geometry Y:*** | |
| ***Approval Type:*** | ECA-MUNICIPAL AND PRIVATE SEWAGE WORKS | | |
| ***Project Type:*** | MUNICIPAL AND PRIVATE SEWAGE WORKS | | |
| ***Business Name:*** | Claridge Homes (Conroy Rd) Inc. | | |
| ***Address:*** | Part 5, Ref Plan 4R-24919 | | |
| ***Full Address:*** | | | |
| ***Full PDF Link:*** | https://www.accessenvironment.ene.gov.on.ca/instruments/5294-AA2HTR-14.pdf | | |
| ***PDF Site Location:*** | | | |

---

***Site:*** ***Claridge Homes (Conroy Rd) Inc.***
***Part 5, Ref Plan 4R-24919 Ottawa ON K2P 0Y6***

***Database:*** ***ECA***

| | | | |
|---|---|---|---|
| ***Approval No:*** | 7813-AAGP8L | ***MOE District:*** | |
| ***Approval Date:*** | 2016-06-02 | ***City:*** | |
| ***Status:*** | Approved | ***Longitude:*** | |
| ***Record Type:*** | ECA | ***Latitude:*** | |
| ***Link Source:*** | IDS | ***Geometry X:*** | |
| ***SWP Area Name:*** | | ***Geometry Y:*** | |
| ***Approval Type:*** | ECA-MUNICIPAL AND PRIVATE SEWAGE WORKS | | |
| ***Project Type:*** | MUNICIPAL AND PRIVATE SEWAGE WORKS | | |
| ***Business Name:*** | Claridge Homes (Conroy Rd) Inc. | | |
| ***Address:*** | Part 5, Ref Plan 4R-24919 | | |
| ***Full Address:*** | | | |
| ***Full PDF Link:*** | https://www.accessenvironment.ene.gov.on.ca/instruments/7087-AA4KT9-14.pdf | | |
| ***PDF Site Location:*** | | | |

---

***Site:*** ***Claridge Homes (Carson) Inc.***
***Ottawa ON K2P 0Y6***

***Database:*** ***ECA***

| | | | |
|---|---|---|---|
| ***Approval No:*** | 8741-AU3KP5 | ***MOE District:*** | |
| ***Approval Date:*** | 2017-12-20 | ***City:*** | |
| ***Status:*** | Approved | ***Longitude:*** | |
| ***Record Type:*** | ECA | ***Latitude:*** | |
| ***Link Source:*** | IDS | ***Geometry X:*** | |
| ***SWP Area Name:*** | | ***Geometry Y:*** | |
| ***Approval Type:*** | ECA-MUNICIPAL AND PRIVATE SEWAGE WORKS | | |
| ***Project Type:*** | MUNICIPAL AND PRIVATE SEWAGE WORKS | | |
| ***Business Name:*** | Claridge Homes (Carson) Inc. | | |
| ***Address:*** | | | |
| ***Full Address:*** | | | |
| ***Full PDF Link:*** | https://www.accessenvironment.ene.gov.on.ca/instruments/1645-ATXMXA-14.pdf | | |
| ***PDF Site Location:*** | | | |

---

***Site:*** ***Clean Water Works Inc.***
***Mobile Unit Ottawa ON K1B 5L6***

***Database:*** ***ECA***

| | | | |
|---|---|---|---|
| ***Approval No:*** | 9392-8HTPQD | ***MOE District:*** | |
| ***Approval Date:*** | 2011-10-25 | ***City:*** | |
| ***Status:*** | Approved | ***Longitude:*** | |
| ***Record Type:*** | ECA | ***Latitude:*** | |
| ***Link Source:*** | IDS | ***Geometry X:*** | |
| ***SWP Area Name:*** | | ***Geometry Y:*** | |
| ***Approval Type:*** | ECA-INDUSTRIAL SEWAGE WORKS | | |
| ***Project Type:*** | INDUSTRIAL SEWAGE WORKS | | |
| ***Business Name:*** | Clean Water Works Inc. | | |
| ***Address:*** | Mobile Unit | | |
| ***Full Address:*** | | | |
| ***Full PDF Link:*** | https://www.accessenvironment.ene.gov.on.ca/instruments/3319-8C7KZN-13.pdf | | |
| ***PDF Site Location:*** | | | |

---

***Site:*** ***Claridge Homes (Clarion Hills) Inc.***
***Ottawa ON K2P 0Y6***

***Database:*** ***ECA***

| | | | |
|---|---|---|---|
| ***Approval No:*** | 1177-4Y4LGJ | ***MOE District:*** | |
| ***Approval Date:*** | 2001-07-05 | ***City:*** | |
| ***Status:*** | Approved | ***Longitude:*** | |
| ***Record Type:*** | ECA | ***Latitude:*** | |
| ***Link Source:*** | IDS | ***Geometry X:*** | |
| ***SWP Area Name:*** | | ***Geometry Y:*** | |
| ***Approval Type:*** | ECA-MUNICIPAL AND PRIVATE SEWAGE WORKS | | |
| ***Project Type:*** | MUNICIPAL AND PRIVATE SEWAGE WORKS | | |
| ***Business Name:*** | Claridge Homes (Clarion Hills) Inc. | | |
| ***Address:*** | | | |
| ***Full Address:*** | | | |
| ***Full PDF Link:*** | https://www.accessenvironment.ene.gov.on.ca/instruments/6213-4Y3PCG-14.pdf | | |
| ***PDF Site Location:*** | | | |

---

***Site:*** ***Claridge Homes (River Road) Inc.***
***Part 1, Ward 22, Former Geographic Township of Gloucester Ottawa ON K2P 0Y6***

***Database:*** ***ECA***

| | | | |
|---|---|---|---|
| ***Approval No:*** | 6127-8MQRRK | ***MOE District:*** | |
| ***Approval Date:*** | 2011-10-20 | ***City:*** | |
| ***Status:*** | Approved | ***Longitude:*** | |
| ***Record Type:*** | ECA | ***Latitude:*** | |
| ***Link Source:*** | IDS | ***Geometry X:*** | |
| ***SWP Area Name:*** | | ***Geometry Y:*** | |
| ***Approval Type:*** | ECA-MUNICIPAL AND PRIVATE SEWAGE WORKS | | |
| ***Project Type:*** | MUNICIPAL AND PRIVATE SEWAGE WORKS | | |
| ***Business Name:*** | Claridge Homes (River Road) Inc. | | |
| ***Address:*** | Part 1, Ward 22, Former Geographic Township of Gloucester | | |
| ***Full Address:*** | | | |
| ***Full PDF Link:*** | https://www.accessenvironment.ene.gov.on.ca/instruments/0790-8MJEK8-14.pdf | | |
| ***PDF Site Location:*** | | | |

**Site:** ***Claridge Homes (Clarion Hills) Inc.***
***Ottawa ON K2P 0Y6***

***Database:*** ***ECA***

| | | | |
|---|---|---|---|
| ***Approval No:*** | 4038-4Y4LCL | ***MOE District:*** | |
| ***Approval Date:*** | 2001-07-05 | ***City:*** | |
| ***Status:*** | Approved | ***Longitude:*** | |
| ***Record Type:*** | ECA | ***Latitude:*** | |
| ***Link Source:*** | IDS | ***Geometry X:*** | |
| ***SWP Area Name:*** | | ***Geometry Y:*** | |
| ***Approval Type:*** | ECA-Municipal and Private Water Works | | |
| ***Project Type:*** | Municipal and Private Water Works | | |
| ***Business Name:*** | Claridge Homes (Clarion Hills) Inc. | | |
| ***Address:*** | | | |
| ***Full Address:*** | | | |
| ***Full PDF Link:*** | | | |
| ***PDF Site Location:*** | | | |

---

**Site:** ***Claridge Homes (Rockcliffe Mews) Inc.***
***Ottawa ON K2P 0Y6***

***Database:*** ***ECA***

| | | | |
|---|---|---|---|
| ***Approval No:*** | 4048-4VFRHS | ***MOE District:*** | |
| ***Approval Date:*** | 2001-04-03 | ***City:*** | |
| ***Status:*** | Approved | ***Longitude:*** | |
| ***Record Type:*** | ECA | ***Latitude:*** | |
| ***Link Source:*** | IDS | ***Geometry X:*** | |
| ***SWP Area Name:*** | | ***Geometry Y:*** | |
| ***Approval Type:*** | ECA-MUNICIPAL AND PRIVATE SEWAGE WORKS | | |
| ***Project Type:*** | MUNICIPAL AND PRIVATE SEWAGE WORKS | | |
| ***Business Name:*** | Claridge Homes (Rockcliffe Mews) Inc. | | |
| ***Address:*** | | | |
| ***Full Address:*** | | | |
| ***Full PDF Link:*** | https://www.accessenvironment.ene.gov.on.ca/instruments/4768-4VEQD2-14.pdf | | |
| ***PDF Site Location:*** | | | |

---

**Site:** ***Claridge Homes (Rockcliffe Mews) Inc.***
***Ottawa ON K2P 0Y6***

***Database:*** ***ECA***

| | | | |
|---|---|---|---|
| ***Approval No:*** | 5073-4VFQUZ | ***MOE District:*** | |
| ***Approval Date:*** | 2001-04-03 | ***City:*** | |
| ***Status:*** | Approved | ***Longitude:*** | |
| ***Record Type:*** | ECA | ***Latitude:*** | |
| ***Link Source:*** | IDS | ***Geometry X:*** | |
| ***SWP Area Name:*** | | ***Geometry Y:*** | |
| ***Approval Type:*** | ECA-Municipal and Private Water Works | | |
| ***Project Type:*** | Municipal and Private Water Works | | |
| ***Business Name:*** | Claridge Homes (Rockcliffe Mews) Inc. | | |
| ***Address:*** | | | |
| ***Full Address:*** | | | |
| ***Full PDF Link:*** | | | |
| ***PDF Site Location:*** | | | |

---

**Site:** ***canadian national institute of health***
***LINCOLN FIELDS SHOPPING CENTRE OTTAWA ON K2B 7Z2***

***Database:*** ***GEN***

| | | | |
|---|---|---|---|
| ***Generator No:*** | ON9381082 | ***Status:*** | Registered |
| ***SIC Code:*** | | ***Co Admin:*** | |
| ***SIC Description:*** | | ***Choice of Contact:*** | |
| ***Approval Years:*** | As of Oct 2019 | ***Phone No Admin:*** | |
| ***PO Box No:*** | | ***Contam. Facility:*** | |
| ***Country:*** | Canada | ***MHSW Facility:*** | |

***Detail(s)***

| | |
|---|---|
| ***Waste Class:*** | 264 L |
| ***Waste Class Desc:*** | Photoprocessing wastes |
| ***Waste Class:*** | 312 P |
| ***Waste Class Desc:*** | Pathological wastes |

---

***Site:*** ***canadian national institute of health***
***LINCOLN FIELDS SHOPPING CENTRE OTTAWA ON K2B 7Z2***

***Database:*** ***GEN***

| | | | |
|---|---|---|---|
| ***Generator No:*** | ON9381082 | ***Status:*** | Registered |
| ***SIC Code:*** | | ***Co Admin:*** | |
| ***SIC Description:*** | | ***Choice of Contact:*** | |
| ***Approval Years:*** | As of Dec 2018 | ***Phone No Admin:*** | |
| ***PO Box No:*** | | ***Contam. Facility:*** | |
| ***Country:*** | Canada | ***MHSW Facility:*** | |

***Detail(s)***

| | |
|---|---|
| ***Waste Class:*** | 264 L |
| ***Waste Class Desc:*** | Photoprocessing wastes |
| ***Waste Class:*** | 312 P |
| ***Waste Class Desc:*** | Pathological wastes |

---

***Site:*** ***canadian national institute of health***
***LINCOLN FIELDS SHOPPING CENTRE OTTAWA ON K2B 7Z2***

***Database:*** ***GEN***

| | | | |
|---|---|---|---|
| ***Generator No:*** | ON9381082 | ***Status:*** | |
| ***SIC Code:*** | 621210 | ***Co Admin:*** | |
| ***SIC Description:*** | OFFICES OF DENTISTS | ***Choice of Contact:*** | CO_OFFICIAL |
| ***Approval Years:*** | 2016 | ***Phone No Admin:*** | |
| ***PO Box No:*** | | ***Contam. Facility:*** | No |
| ***Country:*** | Canada | ***MHSW Facility:*** | No |

***Detail(s)***

| | |
|---|---|
| ***Waste Class:*** | 134 |
| ***Waste Class Desc:*** | SULPHIDE-CONTAINING WASTES |
| ***Waste Class:*** | 312 |
| ***Waste Class Desc:*** | PATHOLOGICAL WASTES |
| ***Waste Class:*** | 264 |
| ***Waste Class Desc:*** | PHOTOPROCESSING WASTES |

---

***Site:*** ***canadian national institute of health***
***LINCOLN FIELDS SHOPPING CENTRE OTTAWA ON K2B 7Z2***

***Database:*** ***GEN***

| | | | |
|---|---|---|---|
| ***Generator No:*** | ON9381082 | ***Status:*** | |
| ***SIC Code:*** | 621210 | ***Co Admin:*** | |
| ***SIC Description:*** | OFFICES OF DENTISTS | ***Choice of Contact:*** | CO_OFFICIAL |
| ***Approval Years:*** | 2015 | ***Phone No Admin:*** | |
| ***PO Box No:*** | | ***Contam. Facility:*** | No |
| ***Country:*** | Canada | ***MHSW Facility:*** | No |

***Detail(s)***

| | |
|---|---|
| ***Waste Class:*** | 134 |
| ***Waste Class Desc:*** | SULPHIDE-CONTAINING WASTES |
| ***Waste Class:*** | 312 |
| ***Waste Class Desc:*** | PATHOLOGICAL WASTES |
| ***Waste Class:*** | 264 |
| ***Waste Class Desc:*** | PHOTOPROCESSING WASTES |

**Site:** ***Claridge Homes (Leitrim) Inc.***
***ON***

***Database:*** ***PTTW***

| | | | |
|---|---|---|---|
| ***EBR Registry No:*** | 011-1598 | ***Decision Posted:*** | |
| ***Ministry Ref No:*** | 2138-8AUM2F | ***Exception Posted:*** | |
| ***Notice Type:*** | Instrument\sDecision | ***Section:*** | |
| ***Notice Stage:*** | | ***Act 1:*** | |
| ***Notice Date:*** | December\s02,\s2014 | ***Act 2:*** | |
| ***Proposal Date:*** | November\s05,\s2010 | ***Site Location Map:*** | |
| ***Year:*** | 2010 | | |
| ***Instrument Type:*** | (OWRA\ss.\s34)\s-\sPermit\sto\sTake\sWater | | |
| ***Off Instrument Name:*** | | | |
| ***Posted By:*** | | | |
| ***Company Name:*** | Claridge\sHomes\s(Leitrim)\sInc. | | |
| ***Site Address:*** | | | |
| ***Location Other:*** | | | |
| ***Proponent Name:*** | | | |
| ***Proponent Address:*** | 2001\s210\sGladstone\savenue,\sOttawa\sOntario,\sCanada\sK2P\s0Y6 | | |
| ***Comment Period:*** | | | |
| ***URL:*** | | | |

***Site Location Details:***

Part of Lot 19 Address: Lot: part of 19, Concession: V, Ottawa, City District Office: Ottawa + + + + Part of Lots 17, 18 and 19 Concession V Address: Lot: Part of 17, 18, 19 & 20, Concession: V, Ottawa, City District Office: Ottawa + + + + Part of Lots 17 and 18, Concession V Address: Lot: Part of Lots 17 and 18, Concession: Concession V, Ottawa, City District Office: Ottawa CITY OF OTTAWA

---

**Site:** ***Claridge Homes (Bruyere) Inc.***
***ON***

***Database:*** ***PTTW***

| | | | |
|---|---|---|---|
| ***EBR Registry No:*** | 012-3353 | ***Decision Posted:*** | |
| ***Ministry Ref No:*** | 0267-9SKPP8 | ***Exception Posted:*** | |
| ***Notice Type:*** | Instrument\sDecision | ***Section:*** | |
| ***Notice Stage:*** | | ***Act 1:*** | |
| ***Notice Date:*** | February\s03,\s2016 | ***Act 2:*** | |
| ***Proposal Date:*** | January\s09,\s2015 | ***Site Location Map:*** | |
| ***Year:*** | 2015 | | |
| ***Instrument Type:*** | (OWRA\ss.\s34)\s-\sPermit\sto\sTake\sWater | | |
| ***Off Instrument Name:*** | | | |
| ***Posted By:*** | | | |
| ***Company Name:*** | Claridge\sHomes\s(Bruyere)\sInc. | | |
| ***Site Address:*** | | | |
| ***Location Other:*** | | | |
| ***Proponent Name:*** | | | |
| ***Proponent Address:*** | 210\sGladstone\savenue,\sSuite\s2001,\sOttawa\sOntario,\sCanada\sK2P\s0Y6 | | |
| ***Comment Period:*** | | | |
| ***URL:*** | | | |

***Site Location Details:***

316-334 Bruyere Street and 317-321 St. Andrew Street Address: 316-334 Bruyere St 316-334 Bruyere Street and 317-321 St. Andrew Street, Ottawa, City District Office: Ottawa GeoReference: Zone: 18, UTM Easting: 446210, UTM Northing: 5031528, , Site #: 0245-9B7NJV CITY OF OTTAWA

---

**Site:** ***CLARIDGE HOMES (CARSON) INC.***
***No Municipal Address Ottawa ON***

***Database:*** ***RSC***

| | | | |
|---|---|---|---|
| ***RSC ID:*** | 223098 | ***Cert Date:*** | |
| ***RA No:*** | | ***Cert Prop Use No:*** | |
| ***RSC Type:*** | Phase 1 and 2 RSC | ***Intended Prop Use:*** | Residential |
| ***Curr Property Use:*** | Agricultural/Other | ***Qual Person Name:*** | ADRIAN MENYHART |
| ***Ministry District:*** | Ottawa District Office | ***Stratified (Y/N):*** | |
| ***Filing Date:*** | 2017/03/24 | ***Audit (Y/N):*** | |
| ***Date Ack:*** | | ***Entire Leg Prop. (Y/N):*** | |
| ***Date Returned:*** | | ***Accuracy Estimate:*** | |

***Restoration Type:***
***Soil Type:***
***Criteria:***
***CPU Issued Sect 1686:***
***Asmt Roll No:*** 061460021514215
***Prop ID No (PIN):*** 04352-2075 (LT), 04352-2076 (LT), 04352-2077 (LT)
***Property Municipal Address:*** No Municipal Address
***Mailing Address:***
***Latitude & Latitude:***
***UTM Coordinates:***
***Consultant:***
***Legal Desc:***
***Measurement Method:***
***Applicable Standards:***
***RSC PDF:*** https://www.lrcsde.lrc.gov.on.ca/BFISWebPublic/pub/viewDocument.action?attachmentId=76631&fileName=BROWNFIELDS-E.pdf

***Telephone:***
***Fax:***
***Email:***

***Document(s) Detail***

***Document Heading:*** Supporting Documents
***Document Name:*** Plan of Survey - January 2017.pdf
***Document Type:*** A Current plan of Survey
***Document Link:*** https://www.lrcsde.lrc.gov.on.ca/BFISWebPublic/pub/viewDocument.action?attachmentId=76633&fileName=Plan+of+Survey+-+January+2017.pdf

***Document Heading:*** Supporting Documents
***Document Name:*** Transfer.pdf
***Document Type:*** Copy of any deed(s), transfer(s) or other document(s)
***Document Link:*** https://www.lrcsde.lrc.gov.on.ca/BFISWebPublic/pub/viewDocument.action?attachmentId=78674&fileName=Transfer.pdf

***Document Heading:*** Supporting Documents
***Document Name:*** Table of Current and Past Uses.pdf
***Document Type:*** Table of Current and Past Property Use
***Document Link:*** https://www.lrcsde.lrc.gov.on.ca/BFISWebPublic/pub/viewDocument.action?attachmentId=76636&fileName=Table+of+Current+and+Past+Uses.pdf

***Document Heading:*** Supporting Documents
***Document Name:*** certificatestatus.pdf
***Document Type:*** Certificate of Status
***Document Link:*** https://www.lrcsde.lrc.gov.on.ca/BFISWebPublic/pub/viewDocument.action?attachmentId=76632&fileName=certificatestatus.pdf

***Document Heading:*** Supporting Documents
***Document Name:*** Phase II CSM Feb 2017.pdf
***Document Type:*** Phase 2 Conceptual Site Model
***Document Link:*** https://www.lrcsde.lrc.gov.on.ca/BFISWebPublic/pub/viewDocument.action?attachmentId=76638&fileName=Phase+II+CSM+Feb+2017.pdf

***Document Heading:*** Supporting Documents
***Document Name:*** APECTable.pdf
***Document Type:*** Area(s) of Potential Environmental Concern
***Document Link:*** https://www.lrcsde.lrc.gov.on.ca/BFISWebPublic/pub/viewDocument.action?attachmentId=78676&fileName=APECTable.pdf

***Document Heading:*** Supporting Documents
***Document Name:*** LawyersLetter.pdf
***Document Type:*** Lawyer's letter consisting of a legal description of the property
***Document Link:*** https://www.lrcsde.lrc.gov.on.ca/BFISWebPublic/pub/viewDocument.action?attachmentId=78675&fileName=LawyersLetter.pdf

---

***Site:*** ***OIL CHANGERS***
***OTTAWA ON K1G 4Z4***

***Database:*** ***RST***

***Headcode:*** 921430
***Headcode Desc:*** Oil Changes & Lubrication Service

| | |
|---|---|
| ***Phone:*** | 6132258851 |
| ***List Name:*** | |
| ***Description:*** | |

---

***Site:*** ***Clean Water Works Inc.***
***Ottawa ON***

***Database:*** ***SPL***

| | | | |
|---|---|---|---|
| ***Ref No:*** | 6517-B3EKFG | ***Discharger Report:*** | |
| ***Site No:*** | NA | ***Material Group:*** | |
| ***Incident Dt:*** | 2018/08/03 | ***Health/Env Conseq:*** | 2 - Minor Environment |
| ***Year:*** | | ***Client Type:*** | Corporation |
| ***Incident Cause:*** | | ***Sector Type:*** | Miscellaneous Industrial |
| ***Incident Event:*** | Leak/Break | ***Agency Involved:*** | |
| ***Contaminant Code:*** | 15 | ***Nearest Watercourse:*** | |
| ***Contaminant Name:*** | HYDRAULIC OIL | ***Site Address:*** | |
| ***Contaminant Limit 1:*** | | ***Site District Office:*** | Ottawa |
| ***Contam Limit Freq 1:*** | | ***Site Postal Code:*** | |
| ***Contaminant UN No 1:*** | n/a | ***Site Region:*** | Eastern |
| ***Environment Impact:*** | | ***Site Municipality:*** | Ottawa |
| ***Nature of Impact:*** | | ***Site Lot:*** | |
| ***Receiving Medium:*** | | ***Site Conc:*** | |
| ***Receiving Env:*** | Land | ***Northing:*** | |
| ***MOE Response:*** | No | ***Easting:*** | |
| ***Dt MOE Arvl on Scn:*** | | ***Site Geo Ref Accu:*** | |
| ***MOE Reported Dt:*** | 2018/08/07 | ***Site Map Datum:*** | |
| ***Dt Document Closed:*** | 2018/09/04 | ***SAC Action Class:*** | Land Spills |
| ***Incident Reason:*** | Equipment Failure | ***Source Type:*** | Motor Vehicle |
| ***Site Name:*** | 20 Marie Curie Drive (University of Ottawa)<UNOFFICIAL> | | |
| ***Site County/District:*** | | | |
| ***Site Geo Ref Meth:*** | | | |
| ***Incident Summary:*** | Ottawa 25L of hydraulic oil to grnd | | |
| ***Contaminant Qty:*** | 25 L | | |

---

***Site:*** ***s.21<UNOFFICIAL>***
***Ottawa ON***

***Database:*** ***SPL***

| | | | |
|---|---|---|---|
| ***Ref No:*** | 3067-BCMQCN | ***Discharger Report:*** | |
| ***Site No:*** | NA | ***Material Group:*** | |
| ***Incident Dt:*** | 5/29/2019 | ***Health/Env Conseq:*** | |
| ***Year:*** | | ***Client Type:*** | |
| ***Incident Cause:*** | | ***Sector Type:*** | |
| ***Incident Event:*** | | ***Agency Involved:*** | |
| ***Contaminant Code:*** | | ***Nearest Watercourse:*** | |
| ***Contaminant Name:*** | | ***Site Address:*** | |
| ***Contaminant Limit 1:*** | | ***Site District Office:*** | Ottawa |
| ***Contam Limit Freq 1:*** | | ***Site Postal Code:*** | |
| ***Contaminant UN No 1:*** | | ***Site Region:*** | Eastern |
| ***Environment Impact:*** | | ***Site Municipality:*** | Ottawa |
| ***Nature of Impact:*** | | ***Site Lot:*** | |
| ***Receiving Medium:*** | | ***Site Conc:*** | |
| ***Receiving Env:*** | | ***Northing:*** | |
| ***MOE Response:*** | Yes | ***Easting:*** | |
| ***Dt MOE Arvl on Scn:*** | 6/3/2019 | ***Site Geo Ref Accu:*** | |
| ***MOE Reported Dt:*** | 5/29/2019 | ***Site Map Datum:*** | |
| ***Dt Document Closed:*** | | ***SAC Action Class:*** | |
| ***Incident Reason:*** | | ***Source Type:*** | |
| ***Site Name:*** | s.21 3155 Lafleur Road Sarsfield, Ontario<UNOFFICIAL> | | |
| ***Site County/District:*** | | | |
| ***Site Geo Ref Meth:*** | | | |
| ***Incident Summary:*** | Caller Report Liquid Manure Entering Hickenbottom | | |
| ***Contaminant Qty:*** | | | |

---

***Site:*** ***s.21<UNOFFICIAL>***
***Ottawa ON***

***Database:*** ***SPL***

| | | | |
|---|---|---|---|
| ***Ref No:*** | 6853-BCWJ5N | ***Discharger Report:*** | |
| ***Site No:*** | NA | ***Material Group:*** | |
| ***Incident Dt:*** | 5/25/2019 | ***Health/Env Conseq:*** | 2 - Minor Environment |
| ***Year:*** | | ***Client Type:*** | Individual |
| ***Incident Cause:*** | | ***Sector Type:*** | |
| ***Incident Event:*** | | ***Agency Involved:*** | |
| ***Contaminant Code:*** | 25 | ***Nearest Watercourse:*** | |
| ***Contaminant Name:*** | PESTICIDE N.O.S. | ***Site Address:*** | |
| ***Contaminant Limit 1:*** | | ***Site District Office:*** | Ottawa |
| ***Contam Limit Freq 1:*** | | ***Site Postal Code:*** | |
| ***Contaminant UN No 1:*** | n/a | ***Site Region:*** | Eastern |
| ***Environment Impact:*** | | ***Site Municipality:*** | Ottawa |
| ***Nature of Impact:*** | | ***Site Lot:*** | |
| ***Receiving Medium:*** | | ***Site Conc:*** | |
| ***Receiving Env:*** | | ***Northing:*** | |
| ***MOE Response:*** | No | ***Easting:*** | |
| ***Dt MOE Arvl on Scn:*** | | ***Site Geo Ref Accu:*** | |
| ***MOE Reported Dt:*** | 6/7/2019 | ***Site Map Datum:*** | |
| ***Dt Document Closed:*** | | ***SAC Action Class:*** | |
| ***Incident Reason:*** | | ***Source Type:*** | |
| ***Site Name:*** | 508 Acceptance Place (impacted property) - Agricultural application across street<UNOFFICIAL> | | |
| ***Site County/District:*** | | | |
| ***Site Geo Ref Meth:*** | | | |
| ***Incident Summary:*** | Agricultural Drift Complaint | | |
| ***Contaminant Qty:*** | | | |

---

***Site:*** ***SUNOCO***
***ST. PATRICK STREET SUNOCO SERVICE STN. TANK TRUCK (CARGO) OTTAWA CITY ON***

***Database:*** ***SPL***

| | | | |
|---|---|---|---|
| ***Ref No:*** | 118115 | ***Discharger Report:*** | |
| ***Site No:*** | | ***Material Group:*** | |
| ***Incident Dt:*** | 9/5/1995 | ***Health/Env Conseq:*** | |
| ***Year:*** | | ***Client Type:*** | |
| ***Incident Cause:*** | PIPE/HOSE LEAK | ***Sector Type:*** | |
| ***Incident Event:*** | | ***Agency Involved:*** | |
| ***Contaminant Code:*** | | ***Nearest Watercourse:*** | |
| ***Contaminant Name:*** | | ***Site Address:*** | |
| ***Contaminant Limit 1:*** | | ***Site District Office:*** | |
| ***Contam Limit Freq 1:*** | | ***Site Postal Code:*** | |
| ***Contaminant UN No 1:*** | | ***Site Region:*** | |
| ***Environment Impact:*** | NOT ANTICIPATED | ***Site Municipality:*** | 20101 |
| ***Nature of Impact:*** | | ***Site Lot:*** | |
| ***Receiving Medium:*** | LAND | ***Site Conc:*** | |
| ***Receiving Env:*** | | ***Northing:*** | |
| ***MOE Response:*** | | ***Easting:*** | |
| ***Dt MOE Arvl on Scn:*** | | ***Site Geo Ref Accu:*** | |
| ***MOE Reported Dt:*** | 9/5/1995 | ***Site Map Datum:*** | |
| ***Dt Document Closed:*** | | ***SAC Action Class:*** | |
| ***Incident Reason:*** | ERROR | ***Source Type:*** | |
| ***Site Name:*** | | | |
| ***Site County/District:*** | | | |
| ***Site Geo Ref Meth:*** | | | |
| ***Incident Summary:*** | SUNOCO-6L NO LEAD GAS TO GROUND DURING UNLOADING AT SERVICE STATION. | | |
| ***Contaminant Qty:*** | | | |

---

***Site:*** ***Waste Management of Canada Corporation***
***DALHOUSIE STREET BETWEEN BESSERER AND YORK<UNOFFICIAL> Ottawa ON***

***Database:*** ***SPL***

| | | | |
|---|---|---|---|
| ***Ref No:*** | 5421-6SXKLN | ***Discharger Report:*** | |
| ***Site No:*** | | ***Material Group:*** | Oils |
| ***Incident Dt:*** | 8/23/2006 | ***Health/Env Conseq:*** | |
| ***Year:*** | | ***Client Type:*** | |
| ***Incident Cause:*** | Other Discharges | ***Sector Type:*** | Other Motor Vehicle |
| ***Incident Event:*** | | ***Agency Involved:*** | |
| ***Contaminant Code:*** | 15 | ***Nearest Watercourse:*** | |
| ***Contaminant Name:*** | MOTOR OIL | ***Site Address:*** | |
| ***Contaminant Limit 1:*** | | ***Site District Office:*** | Ottawa |

| | | | |
|---|---|---|---|
| ***Contam Limit Freq 1:*** | | ***Site Postal Code:*** | |
| ***Contaminant UN No 1:*** | | ***Site Region:*** | |
| ***Environment Impact:*** | Not Anticipated | ***Site Municipality:*** | Ottawa |
| ***Nature of Impact:*** | Soil Contamination | ***Site Lot:*** | |
| ***Receiving Medium:*** | Land | ***Site Conc:*** | |
| ***Receiving Env:*** | | ***Northing:*** | |
| ***MOE Response:*** | | ***Easting:*** | |
| ***Dt MOE Arvl on Scn:*** | | ***Site Geo Ref Accu:*** | |
| ***MOE Reported Dt:*** | 8/23/2006 | ***Site Map Datum:*** | |
| ***Dt Document Closed:*** | | ***SAC Action Class:*** | |
| ***Incident Reason:*** | | ***Source Type:*** | |
| ***Site Name:*** | | | |
| ***Site County/District:*** | | | |
| ***Site Geo Ref Meth:*** | | | |
| ***Incident Summary:*** | Waste Management: ~30 L motor oil from truck on Dalhousie St | | |
| ***Contaminant Qty:*** | 30 L | | |

---

***Site:*** ***PRIVATE OWNER***
***KING EDWARD AVE. NORTH OF RIDEAU. MOTOR VEHICLE (OPERATING FLUID) OTTAWA CITY ON***

***Database:*** ***SPL***

| | | | |
|---|---|---|---|
| ***Ref No:*** | 27499 | ***Discharger Report:*** | |
| ***Site No:*** | | ***Material Group:*** | |
| ***Incident Dt:*** | 11/7/1989 | ***Health/Env Conseq:*** | |
| ***Year:*** | | ***Client Type:*** | |
| ***Incident Cause:*** | OTHER CONTAINER LEAK | ***Sector Type:*** | |
| ***Incident Event:*** | | ***Agency Involved:*** | |
| ***Contaminant Code:*** | | ***Nearest Watercourse:*** | |
| ***Contaminant Name:*** | | ***Site Address:*** | |
| ***Contaminant Limit 1:*** | | ***Site District Office:*** | |
| ***Contam Limit Freq 1:*** | | ***Site Postal Code:*** | |
| ***Contaminant UN No 1:*** | | ***Site Region:*** | |
| ***Environment Impact:*** | | ***Site Municipality:*** | 20101 |
| ***Nature of Impact:*** | | ***Site Lot:*** | |
| ***Receiving Medium:*** | LAND | ***Site Conc:*** | |
| ***Receiving Env:*** | | ***Northing:*** | |
| ***MOE Response:*** | | ***Easting:*** | |
| ***Dt MOE Arvl on Scn:*** | | ***Site Geo Ref Accu:*** | |
| ***MOE Reported Dt:*** | 11/7/1989 | ***Site Map Datum:*** | |
| ***Dt Document Closed:*** | | ***SAC Action Class:*** | |
| ***Incident Reason:*** | GASKET/JOINT | ***Source Type:*** | |
| ***Site Name:*** | | | |
| ***Site County/District:*** | | | |
| ***Site Geo Ref Meth:*** | | | |
| ***Incident Summary:*** | A.F.WHITE TRANSPORT TRUCK-SMALL QUANTITY OF TRANSMISSION FLUID TO GRD | | |
| ***Contaminant Qty:*** | | | |

# Appendix: Database Descriptions

*Environmental Risk Information Services (ERIS) can search the following databases. The extent of historical information varies with each database and current information is determined by what is publicly available to ERIS at the time of update.* ***Note:*** *Databases denoted with " * " indicates that the database will no longer be updated. See the individual database description for more information.*

***Abandoned Aggregate Inventory:*** Provincial AAGR

The MAAP Program maintains a database of abandoned pits and quarries. Please note that the database is only referenced by lot and concession and city/town location. The database provides information regarding the location, type, size, land use, status and general comments.*

***Government Publication Date: Sept 2002****

***Aggregate Inventory:*** Provincial AGR

The Ontario Ministry of Natural Resources maintains a database of all active pits and quarries. The database provides information regarding the registered owner/operator, location name, operation type, approval type, and maximum annual tonnage.

***Government Publication Date: Up to Nov 2021***

***Abandoned Mine Information System:*** Provincial AMIS

The Abandoned Mines Information System contains data on known abandoned and inactive mines located on both Crown and privately held lands. The information was provided by the Ministry of Northern Development and Mines (MNDM), with the following disclaimer: "the database provided has been compiled from various sources, and the Ministry of Northern Development and Mines makes no representation and takes no responsibility that such information is accurate, current or complete". Reported information includes official mine name, status, background information, mine start/end date, primary commodity, mine features, hazards and remediation.

***Government Publication Date: 1800-Oct 2018***

***Anderson's Waste Disposal Sites:*** Private ANDR

The information provided in this database was collected by examining various historical documents which aimed to characterize the likely position of former waste disposal sites from 1860 to present. The research initiative behind the creation of this database was to identify those sites that are missing from the Ontario MOE Waste Disposal Site Inventory, as well as to provide revisions and corrections to the positions and descriptions of sites currently listed in the MOE inventory. In addition to historic waste disposal facilities, the database also identifies certain auto wreckers and scrap yards that have been extrapolated from documentary sources. Please note that the data is not warranted to be complete, exhaustive or authoritative. The information was collected for research purposes only.

***Government Publication Date: 1860s-Present***

***Aboveground Storage Tanks:*** Provincial AST

Historical listing of aboveground storage tanks made available by the Department of Natural Resources and Forestry. Includes tanks used to hold water or petroleum. This dataset has been retired as of September 25, 2014 and will no longer be updated.

***Government Publication Date: May 31, 2014***

***Automobile Wrecking & Supplies:*** Private AUWR

This database provides an inventory of known locations that are involved in the scrap metal, automobile wrecking/recycling, and automobile parts & supplies industry. Information is provided on the company name, location and business type.

***Government Publication Date: 1999-Sep 30, 2021***

***Borehole:*** Provincial BORE

A borehole is the generalized term for any narrow shaft drilled in the ground, either vertically or horizontally. The information here includes geotechnical investigations or environmental site assessments, mineral exploration, or as a pilot hole for installing piers or underground utilities. Information is from many sources such as the Ministry of Transportation (MTO) boreholes from engineering reports and projects from the 1950 to 1990's in Southern Ontario. Boreholes from the Ontario Geological Survey (OGS) including The Urban Geology Analysis Information System (UGAIS) and the York Peel Durham Toronto (YPDT) database of the Conservation Authority Moraine Coalition. This database will include fields such as location, stratigraphy, depth, elevation, year drilled, etc. For all water well data or oil and gas well data for Ontario please refer to WWIS and OOGW.

***Government Publication Date: 1875-Jul 2018***

***Certificates of Approval:*** Provincial CA

This database contains the following types of approvals: Air & Noise, Industrial Sewage, Municipal & Private Sewage, Waste Management Systems and Renewable Energy Approvals. The MOE in Ontario states that any facility that releases emissions to the atmosphere, discharges contaminants to ground or surface water, provides potable water supplies, or stores, transports or disposes of waste, must have a Certificate of Approval before it can operate lawfully. Fields include approval number, business name, address, approval date, approval type and status. This database will no longer be updated, as CofA's have been replaced by either Environmental Activity and Sector Registry (EASR) or Environmental Compliance Approval (ECA). Please refer to those individual databases for any information after Oct.31, 2011.

***Government Publication Date: 1985-Oct 30, 2011****

***Dry Cleaning Facilities:*** Federal CDRY

List of dry cleaning facilities made available by Environment and Climate Change Canada. Environment and Climate Change Canada's Tetrachloroethylene (Use in Dry Cleaning and Reporting Requirements) Regulations (SOR/2003-79) are intended to reduce releases of tetrachloroethylene to the environment from dry cleaning facilities.

***Government Publication Date: Jan 2004-Dec 2019***

***Commercial Fuel Oil Tanks:*** Provincial CFOT

Locations of commercial underground fuel oil tanks. This is not a comprehensive or complete inventory of commercial fuel tanks in the province; this listing is a copy of records of registered commercial underground fuel oil tanks obtained under Access to Public Information.
Note that the following types of tanks do not require registration: waste oil tanks in apartments, office buildings, residences, etc.; aboveground gas or diesel tanks. Records are not verified for accuracy or completeness.

***Government Publication Date: Feb 28, 2022***

***Chemical Manufacturers and Distributors:*** Private CHEM

This database includes information from both a one time study conducted in 1992 and private source and is a listing of facilities that manufacture or distribute chemicals. The production of these chemical substances may involve one or more chemical reactions and/or chemical separation processes (i.e. fractionation, solvent extraction, crystallization, etc.).

***Government Publication Date: 1999-Jan 31, 2020***

***Chemical Register:*** Private CHM

This database includes a listing of locations of facilities within the Province or Territory that either manufacture and/or distributes chemicals.

***Government Publication Date: 1999-Sep 30, 2021***

***Compressed Natural Gas Stations:*** Private CNG

Canada has a network of public access compressed natural gas (CNG) refuelling stations. These stations dispense natural gas in compressed form at 3,000 pounds per square inch (psi), the pressure which is allowed within the current Canadian codes and standards. The majority of natural gas refuelling is located at existing retail gasoline that have a separate refuelling island for natural gas. This list of stations is made available by the Canadian Natural Gas Vehicle Alliance.

***Government Publication Date: Dec 2012 -Nov 2021***

***Inventory of Coal Gasification Plants and Coal Tar Sites:*** Provincial COAL

This inventory includes both the "Inventory of Coal Gasification Plant Waste Sites in Ontario-April 1987" and the Inventory of Industrial Sites Producing or Using Coal Tar and Related Tars in Ontario-November 1988) collected by the MOE. It identifies industrial sites that produced and continue to produce or use coal tar and other related tars. Detailed information is available and includes: facility type, size, land use, information on adjoining properties, soil condition, site operators/occupants, site description, potential environmental impacts and historic maps available. This was a one-time inventory.*

***Government Publication Date: Apr 1987 and Nov 1988****

***Compliance and Convictions:*** Provincial CONV

This database summarizes the fines and convictions handed down by the Ontario courts beginning in 1989. Companies and individuals named here have been found guilty of environmental offenses in Ontario courts of law.

***Government Publication Date: 1989-Jan 2022***

***Certificates of Property Use:*** Provincial CPU

This is a subset taken from Ontario's Environmental Registry (EBR) database. It will include all CPU's on the registry such as (EPA s. 168.6) - Certificate of Property Use.

***Government Publication Date: 1994 - Mar 31, 2022***

***Drill Hole Database:*** Provincial DRL

The Ontario Drill Hole Database contains information on more than 113,000 percussion, overburden, sonic and diamond drill holes from assessment files on record with the department of Mines and Minerals. Please note that limited data is available for southern Ontario, as it was the last area to be completed. The database was created when surveys submitted to the Ministry were converted in the Assessment File Research Image Database (AFRI) project. However, the degree of accuracy (coordinates) as to the exact location of drill holes is dependent upon the source document submitted to the MNDM. Levels of accuracy used to locate holes are: centering on the mining claim; a sketch of the mining claim; a 1:50,000 map; a detailed company map; or from submitted a "Report of Work".

***Government Publication Date: 1886 - Sep 2020***

***Delisted Fuel Tanks:*** Provincial DTNK

List of fuel storage tank sites that were once found in - and have since been removed from - the list of fuel storage tanks made available by the regulatory agency under Access to Public Information.

***Government Publication Date: Feb 28, 2022***

***Environmental Activity and Sector Registry:*** Provincial EASR

On October 31, 2011, a smarter, faster environmental approvals system came into effect in Ontario. The EASR allows businesses to register certain activities with the ministry, rather than apply for an approval. The registry is available for common systems and processes, to which preset rules of operation can be applied. The EASR is currently available for: heating systems, standby power systems and automotive refinishing. Businesses whose activities aren't subject to the EASR may apply for an ECA (Environmental Compliance Approval), Please see our ECA database.

***Government Publication Date: Oct 2011- Mar 31, 2022***

***Environmental Registry:*** Provincial EBR

The Environmental Registry lists proposals, decisions and exceptions regarding policies, Acts, instruments, or regulations that could significantly affect the environment. Through the Registry, thirteen provincial ministries notify the public of upcoming proposals and invite their comments. For example, if a local business is requesting a permit, license, or certificate of approval to release substances into the air or water; these are notified on the registry. Data includes: Approval for discharge into the natural environment other than water (i.e. Air) - EPA s. 9, Approval for sewage works - OWRA s. 53(1), and EPA s. 27 - Approval for a waste disposal site. For information regarding Permit to Take Water (PTTW), Certificate of Property Use (CPU) and (ORD) Orders please refer to those individual databases.

***Government Publication Date: 1994 - Mar 31, 2022***

***Environmental Compliance Approval:*** Provincial ECA

On October 31, 2011, a smarter, faster environmental approvals system came into effect in Ontario. In the past, a business had to apply for multiple approvals (known as certificates of approval) for individual processes and pieces of equipment. Today, a business either registers itself, or applies for a single approval, depending on the types of activities it conducts. Businesses whose activities aren't subject to the EASR may apply for an ECA. A single ECA addresses all of a business's emissions, discharges and wastes. Separate approvals for air, noise and waste are no longer required. This database will also include Renewable Energy Approvals. For certificates of approval prior to Nov 1st, 2011, please refer to the CA database. For all Waste Disposal Sites please refer to the WDS database.

***Government Publication Date: Oct 2011- Mar 31, 2022***

***Environmental Effects Monitoring:*** Federal EEM

The Environmental Effects Monitoring program assesses the effects of effluent from industrial or other sources on fish, fish habitat and human usage of fisheries resources. Since 1992, pulp and paper mills have been required to conduct EEM studies under the Pulp and Paper Effluent Regulations. This database provides information on the mill name, geographical location and sub-lethal toxicity data.

***Government Publication Date: 1992-2007****

***ERIS Historical Searches:*** Private EHS

ERIS has compiled a database of all environmental risk reports completed since March 1999. Available fields for this database include: site location, date of report, type of report, and search radius. As per all other databases, the ERIS database can be referenced on both the map and "Statistical Profile" page.

***Government Publication Date: 1999-Nov 30, 2021***

***Environmental Issues Inventory System:*** Federal EIIS

The Environmental Issues Inventory System was developed through the implementation of the Environmental Issues and Remediation Plan. This plan was established to determine the location and severity of contaminated sites on inhabited First Nation reserves, and where necessary, to remediate those that posed a risk to health and safety; and to prevent future environmental problems. The EIIS provides information on the reserve under investigation, inventory number, name of site, environmental issue, site action (Remediation, Site Assessment), and date investigation completed.

***Government Publication Date: 1992-2001****

***Emergency Management Historical Event:*** Provincial EMHE

List of locations of historical occurrences of emergency events, including those assigned to the Ministry of Natural Resources by Order-In-Council (OIC) under the Emergency Management and Civil Protection Act, as well as events where MNR provided requested emergency response assistance. Many of these events will have involved community evacuations, significant structural loss, and/or involvement of MNR emergency response staff. These events fall into one of ten (10) type categories: Dam Failure; Drought / Low Water; Erosion; Flood; Forest Fire; Soil and Bedrock Instability; Petroleum Resource Center Event, EMO Requested Assistance, Continuity of Operations Event, Other Requested Assistance. EMHE record details are reproduced by ERIS under License with the Ontario Ministry of Natural Resources © Queen's Printer for Ontario, 2017.

***Government Publication Date: Dec 31, 2016***

***Environmental Penalty Annual Report:*** Provincial EPAR

This database contains data from Ontario's annual environmental penalty report published by the Ministry of the Environment and Climate Change. These reports provide information on environmental penalties for land or water violations issued to companies in one of the nine industrial sectors covered by the Municipal Industrial Strategy for Abatement (MISA) regulations.

***Government Publication Date: Jan 1, 2011 - Dec 31, 2021***

***List of Expired Fuels Safety Facilities:*** Provincial EXP

List of facilities and tanks for which there was once a fuel registration. This is not a comprehensive or complete inventory of expired tanks/tank facilities in the province; this listing is a copy of previously registered tanks and facilities obtained under Access to Public Information. Includes private fuel outlets, bulk plants, fuel oil tanks, gasoline stations, marinas, propane filling stations, liquid fuel tanks, piping systems, etc; includes tanks which have been removed from the ground.
Notes: registration was not required for private fuel underground/aboveground storage tanks prior to January 1990, nor for furnace oil tanks prior to May 1, 2002; registration is not required for waste oil tanks in apartments, office buildings, residences, etc., or aboveground gas or diesel tanks. Records are not verified for accuracy or completeness.

***Government Publication Date: Feb 28, 2022***

***Federal Convictions:*** Federal FCON

Environment Canada maintains a database referred to as the "Environmental Registry" that details prosecutions under the Canadian Environmental Protection Act (CEPA) and the Fisheries Act (FA). Information is provided on the company name, location, charge date, offence and penalty.

***Government Publication Date: 1988-Jun 2007****

***Contaminated Sites on Federal Land:*** Federal FCS

The Federal Contaminated Sites Inventory includes information on known federal contaminated sites under the custodianship of departments, agencies and consolidated Crown corporations as well as those that are being or have been investigated to determine whether they have contamination arising from past use that could pose a risk to human health or the environment. The inventory also includes non-federal contaminated sites for which the Government of Canada has accepted some or all financial responsibility. It does not include sites where contamination has been caused by, and which are under the control of, enterprise Crown corporations, private individuals, firms or other levels of government. Includes fire training sites and sites at which Per- and Polyfluoroalkyl Substances (PFAS) are a concern.

***Government Publication Date: Jun 2000-Nov 2021***

***Fisheries & Oceans Fuel Tanks:*** Federal FOFT

Fisheries & Oceans Canada maintains an inventory of aboveground & underground fuel storage tanks located on Fisheries & Oceans property or controlled by DFO. Our inventory provides information on the site name, location, tank owner, tank operator, facility type, storage tank location, tank contents & capacity, and date of tank installation.

***Government Publication Date: 1964-Sep 2019***

***Federal Identification Registry for Storage Tank Systems (FIRSTS):*** Federal FRST

A list of federally regulated Storage tanks from the Federal Identification Registry for Storage Tank Systems (FIRSTS). FIRSTS is Environment and Climate Change Canada's database of storage tank systems subject to the Storage Tank for Petroleum Products and Allied Petroleum Products Regulations. The main objective of the Regulations is to prevent soil and groundwater contamination from storage tank systems located on federal and aboriginal lands. Storage tank systems that do not have a valid identification number displayed in a readily visible location on or near the storage tank system may be refused product delivery.

***Government Publication Date: May 31, 2018***

***Fuel Storage Tank:*** Provincial FST

List of registered private and retail fuel storage tanks. This is not a comprehensive or complete inventory of private and retail fuel storage tanks in the province; this listing is a copy of registered private and retail fuel storage tanks, obtained under Access to Public Information.
Notes: registration was not required for private fuel underground/aboveground storage tanks prior to January 1990, nor for furnace oil tanks prior to May 1, 2002; registration is not required for waste oil tanks in apartments, office buildings, residences, etc., or aboveground gas or diesel tanks. Records are not verified for accuracy or completeness.

***Government Publication Date: Feb 28, 2022***

***Fuel Storage Tank - Historic:*** Provincial FSTH

The Fuels Safety Branch of the Ontario Ministry of Consumer and Commercial Relations maintained a database of all registered private fuel storage tanks. Public records of private fuel storage tanks are only available since the registration became effective in September 1989. This information is now collected by the Technical Standards and Safety Authority.

***Government Publication Date: Pre-Jan 2010****

***Ontario Regulation 347 Waste Generators Summary:*** Provincial GEN

Regulation 347 of the Ontario EPA defines a waste generation site as any site, equipment and/or operation involved in the production, collection, handling and/or storage of regulated wastes. A generator of regulated waste is required to register the waste generation site and each waste produced, collected, handled, or stored at the site. This database contains the registration number, company name and address of registered generators including the types of hazardous wastes generated. It includes data on waste generating facilities such as: drycleaners, waste treatment and disposal facilities, machine shops, electric power distribution etc. This information is a summary of all years from 1986 including the most currently available data. Some records may contain, within the company name, the phrase "See & Use..." followed by a series of letters and numbers. This occurs when one company is amalgamated with or taken over by another registered company. The number listed as "See & Use", refers to the new ownership and the other identification number refers to the original ownership. This phrase serves as a link between the 2 companies until operations have been fully transferred.

***Government Publication Date: 1986-Nov 30, 2021***

***Greenhouse Gas Emissions from Large Facilities:*** Federal GHG

List of greenhouse gas emissions from large facilities made available by Environment Canada. Greenhouse gas emissions in kilotonnes of carbon dioxide equivalents (kt CO2 eq).

***Government Publication Date: 2013-Dec 2019***

***TSSA Historic Incidents:*** Provincial HINC

List of historic incidences of spills and leaks of diesel, fuel oil, gasoline, natural gas, propane, and hydrogen recorded by the TSSA in their previous incident tracking system. The TSSA's Fuels Safety Program administers the Technical Standards & Safety Act 2000, providing fuel-related safety services associated with the safe transportation, storage, handling and use of fuels such as gasoline, diesel, propane, natural gas and hydrogen. Under this Act, the TSSA regulates fuel suppliers, storage facilities, transport trucks, pipelines, contractors and equipment or appliances that use fuels. Records are not verified for accuracy or completeness. This is not a comprehensive or complete inventory of historical fuel spills and leaks in the province. This listing is a copy of the data captured at one moment in time and is hence limited by the record date provided here.

***Government Publication Date: 2006-June 2009****

***Indian & Northern Affairs Fuel Tanks:*** Federal IAFT

The Department of Indian & Northern Affairs Canada (INAC) maintains an inventory of aboveground & underground fuel storage tanks located on both federal and crown land. Our inventory provides information on the reserve name, location, facility type, site/facility name, tank type, material & ID number, tank contents & capacity, and date of tank installation.

***Government Publication Date: 1950-Aug 2003****

***Fuel Oil Spills and Leaks:*** Provincial INC

Listing of spills and leaks of diesel, fuel oil, gasoline, natural gas, propane, and hydrogen reported to the Spills Action Centre (SAC). This is not a comprehensive or complete inventory of fuel-related leaks, spills, and incidents in the province; this listing in a copy of incidents reported to the SAC, obtained under Access to Public Information. Includes incidents from fuel-related hazards such as spills, fires, and explosions. Records are not verified for accuracy or completeness.

***Government Publication Date: Feb 28, 2022***

***Landfill Inventory Management Ontario:*** Provincial LIMO

The Landfill Inventory Management Ontario (LIMO) database is updated every year, as the Ministry of the Environment, Conservation and Parks compiles new and updated information. Includes small and large landfills currently operating as well as those which are closed and historic. Operators of larger landfills provide landfill information for the previous operating year to the ministry for LIMO including: estimated amount of total waste received, landfill capacity, estimated total remaining landfill capacity, fill rates, engineering designs, reporting and monitoring details, size of location, service area, approved waste types, leachate of site treatment, contaminant attenuation zone and more. The small landfills include information such as site owner, site location and certificate of approval # and status.

***Government Publication Date: Feb 28, 2019***

***Canadian Mine Locations:*** Private MINE

This information is collected from the Canadian & American Mines Handbook. The Mines database is a national database that provides over 290 listings on mines (listed as public companies) dealing primarily with precious metals and hard rocks. Listed are mines that are currently in operation, closed, suspended, or are still being developed (advanced projects). Their locations are provided as geographic coordinates (x, y and/or longitude, latitude). As of 2002, data pertaining to Canadian smelters and refineries has been appended to this database.

***Government Publication Date: 1998-2009****

***Mineral Occurrences:*** Provincial MNR

In the early 70's, the Ministry of Northern Development and Mines created an inventory of approximately 19,000 mineral occurrences in Ontario, in regard to metallic and industrial minerals, as well as some information on building stones and aggregate deposits. Please note that the "Horizontal Positional Accuracy" is approximately +/- 200 m. Many reference elements for each record were derived from field sketches using pace or chain/tape measurements against claim posts or topographic features in the area. The primary limiting factor for the level of positional accuracy is the scale of the source material. The testing of horizontal accuracy of the source materials was accomplished by comparing the plan metric (X and Y) coordinates of that point with the coordinates of the same point as defined from a source of higher accuracy.

***Government Publication Date: 1846-Feb 2022***

***National Analysis of Trends in Emergencies System (NATES):*** Federal NATE

In 1974 Environment Canada established the National Analysis of Trends in Emergencies System (NATES) database, for the voluntary reporting of significant spill incidents. The data was to be used to assist in directing the work of the emergencies program. NATES ran from 1974 to 1994. Extensive information is available within this database including company names, place where the spill occurred, date of spill, cause, reason and source of spill, damage incurred, and amount, concentration, and volume of materials released.

***Government Publication Date: 1974-1994****

***Non-Compliance Reports:*** Provincial NCPL

The Ministry of the Environment provides information about non-compliant discharges of contaminants to air and water that exceed legal allowable limits, from regulated industrial and municipal facilities. A reported non-compliance failure may be in regard to a Control Order, Certificate of Approval, Sectoral Regulation or specific regulation/act.

***Government Publication Date: Dec 31, 2020***

***National Defense & Canadian Forces Fuel Tanks:*** Federal NDFT

The Department of National Defense and the Canadian Forces maintains an inventory of all aboveground & underground fuel storage tanks located on DND lands. Our inventory provides information on the base name, location, tank type & capacity, tank contents, tank class, date of tank installation, date tank last used, and status of tank as of May 2001. This database will no longer be updated due to the new National Security protocols which have prohibited any release of this database.

***Government Publication Date: Up to May 2001****

***National Defense & Canadian Forces Spills:*** Federal NDSP

The Department of National Defense and the Canadian Forces maintains an inventory of spills to land and water. All spill sites have been classified under the "Transportation of Dangerous Goods Act - 1992". Our inventory provides information on the facility name, location, spill ID #, spill date, type of spill, as well as the quantity of substance spilled & recovered.

***Government Publication Date: Mar 1999-Apr 2018***

***National Defence & Canadian Forces Waste Disposal Sites:*** Federal NDWD

The Department of National Defence and the Canadian Forces maintains an inventory of waste disposal sites located on DND lands. Where available, our inventory provides information on the base name, location, type of waste received, area of site, depth of site, year site opened/closed and status.

***Government Publication Date: 2001-Apr 2007****

***National Energy Board Pipeline Incidents:*** Federal NEBI

Locations of pipeline incidents from 2008 to present, made available by the Canada Energy Regulator (CER) - previously the National Energy Board (NEB). Includes incidents reported under the Onshore Pipeline Regulations and the Processing Plant Regulations related to pipelines under federal jurisdiction, does not include incident data related to pipelines under provincial or territorial jurisdiction.

***Government Publication Date: 2008-Jun 30, 2021***

***National Energy Board Wells:*** Federal NEBP

The NEBW database contains information on onshore & offshore oil and gas wells that are outside provincial jurisdiction(s) and are thereby regulated by the National Energy Board. Data is provided regarding the operator, well name, well ID No./UWI, status, classification, well depth, spud and release date.

***Government Publication Date: 1920-Feb 2003****

***National Environmental Emergencies System (NEES):*** Federal NEES

In 2000, the Emergencies program implemented NEES, a reporting system for spills of hazardous substances. For the most part, this system only captured data from the Atlantic Provinces, some from Quebec and Ontario and a portion from British Columbia. Data for Alberta, Saskatchewan, Manitoba and the Territories was not captured. However, NEES is also a repository for previous Environment Canada spill datasets. NEES is composed of the historic datasets ' or Trends ' which dates from approximately 1974 to present. NEES Trends is a compilation of historic databases, which were merged and includes data from NATES (National Analysis of Trends in Emergencies System), ARTS (Atlantic Regional Trends System), and NEES. In 2001, the Emergencies Program determined that variations in reporting regimes and requirements between federal and provincial agencies made national spill reporting and trend analysis difficult to achieve. As a consequence, the department has focused efforts on capturing data on spills of substances which fall under its legislative authority only (CEPA and FA). As such, the NEES database will be decommissioned in December 2004.

***Government Publication Date: 1974-2003****

***National PCB Inventory:*** Federal NPCB

Environment Canada's National PCB inventory includes information on in-use PCB containing equipment in Canada including federal, provincial and private facilities. Federal out-of-service PCB containing equipment and PCB waste owned by the federal government or by federally regulated industries such as airlines, railway companies, broadcasting companies, telephone and telecommunications companies, pipeline companies, etc. are also listed. Although it is not Environment Canada's mandate to collect data on non-federal PCB waste, the National PCB inventory includes some information on provincial and private PCB waste and storage sites. Some addresses provided may be Head Office addresses and are not necessarily the location of where the waste is being used or stored.

***Government Publication Date: 1988-2008****

***National Pollutant Release Inventory:*** Federal NPRI

Environment Canada has defined the National Pollutant Release Inventory ("NPRI") as a federal government initiative designed to collect comprehensive national data regarding releases to air, water, or land, and waste transfers for recycling for more than 300 listed substances.

***Government Publication Date: 1993-May 2017***

***Oil and Gas Wells:*** Private OGWE

The Nickle's Energy Group (publisher of the Daily Oil Bulletin) collects information on drilling activity including operator and well statistics. The well information database includes name, location, class, status and depth. The main Nickle's database is updated on a daily basis, however, this database is updated on a monthly basis. More information is available at www.nickles.com.

***Government Publication Date: 1988-Feb 28, 2022***

***Ontario Oil and Gas Wells:*** Provincial OOGW

In 1998, the MNR handed over to the Ontario Oil, Gas and Salt Resources Corporation, the responsibility of maintaining a database of oil and gas wells drilled in Ontario. The OGSR Library has over 20,000+ wells in their database. Information available for all wells in the ERIS database include well owner/operator, location, permit issue date, and well cap date, license No., status, depth and the primary target (rock unit) of the well being drilled. All geology/stratigraphy table information, plus all water table information is also provide for each well record.

***Government Publication Date: 1800-Jan 2021***

***Inventory of PCB Storage Sites:*** Provincial OPCB

The Ontario Ministry of Environment, Waste Management Branch, maintains an inventory of PCB storage sites within the province. Ontario Regulation 11/82 (Waste Management - PCB) and Regulation 347 (Generator Waste Management) under the Ontario EPA requires the registration of inactive PCB storage equipment and/or disposal sites of PCB waste with the Ontario Ministry of Environment. This database contains information on: 1) waste quantities; 2) major and minor sites storing liquid or solid waste; and 3) a waste storage inventory.

***Government Publication Date: 1987-Oct 2004; 2012-Dec 2013***

***Orders:*** Provincial ORD

This is a subset taken from Ontario's Environmental Registry (EBR) database. It will include all Orders on the registry such as (EPA s. 17) - Order for remedial work, (EPA s. 18) - Order for preventative measures, (EPA s. 43) - Order for removal of waste and restoration of site, (EPA s. 44) - Order for conformity with Act for waste disposal sites, (EPA s. 136) - Order for performance of environmental measures.

***Government Publication Date: 1994 - Feb 28, 2022***

***Canadian Pulp and Paper:*** Private PAP

This information is part of the Pulp and Paper Canada Directory. The Directory provides a comprehensive listing of the locations of pulp and paper mills and the products that they produce.

***Government Publication Date: 1999, 2002, 2004, 2005, 2009-2014***

***Parks Canada Fuel Storage Tanks:*** Federal PCFT

Canadian Heritage maintains an inventory of known fuel storage tanks operated by Parks Canada, in both National Parks and at National Historic Sites. The database details information on site name, location, tank install/removal date, capacity, fuel type, facility type, tank design and owner/operator.

***Government Publication Date: 1920-Jan 2005****

***Pesticide Register:*** Provincial PES

The Ontario Ministry of the Environment and Climate Change maintains a database of licensed operators and vendors of registered pesticides.

***Government Publication Date: Oct 2011- Mar 31, 2022***

***Pipeline Incidents:*** Provincial PINC

List of pipeline incidents (strikes, leaks, spills). This is not a comprehensive or complete inventory of pipeline incidents in the province; this listing in an historical copy of records previously obtained under Access to Public Information. Records are not verified for accuracy or completeness.

***Government Publication Date: Feb 28, 2021***

***Private and Retail Fuel Storage Tanks:*** Provincial PRT

The Fuels Safety Branch of the Ontario Ministry of Consumer and Commercial Relations maintained a database of all registered private fuel storage tanks and licensed retail fuel outlets. This database includes an inventory of locations that have gasoline, oil, waste oil, natural gas and/or propane storage tanks on their property. The MCCR no longer collects this information. This information is now collected by the Technical Standards and Safety Authority (TSSA).

***Government Publication Date: 1989-1996****

***Permit to Take Water:*** Provincial PTTW

This is a subset taken from Ontario's Environmental Registry (EBR) database. It will include all PTTW's on the registry such as OWRA s. 34 - Permit to take water.

***Government Publication Date: 1994 - Mar 31, 2022***

***Ontario Regulation 347 Waste Receivers Summary:*** Provincial REC

Part V of the Ontario Environmental Protection Act ("EPA") regulates the disposal of regulated waste through an operating waste management system or a waste disposal site operated or used pursuant to the terms and conditions of a Certificate of Approval or a Provisional Certificate of Approval. Regulation 347 of the Ontario EPA defines a waste receiving site as any site or facility to which waste is transferred by a waste carrier. A receiver of regulated waste is required to register the waste receiving facility. This database represents registered receivers of regulated wastes, identified by registration number, company name and address, and includes receivers of waste such as: landfills, incinerators, transfer stations, PCB storage sites, sludge farms and water pollution control plants. This information is a summary of all years from 1986 including the most currently available data.

***Government Publication Date: 1986-1990, 1992-2019***

***Record of Site Condition:*** Provincial RSC

The Record of Site Condition (RSC) is part of the Ministry of the Environment's Brownfields Environmental Site Registry. Protection from environmental cleanup orders for property owners is contingent upon documentation known as a record of site condition (RSC) being filed in the Environmental Site Registry. In order to file an RSC, the property must have been properly assessed and shown to meet the soil, sediment and groundwater standards appropriate for the use (such as residential) proposed to take place on the property. The Record of Site Condition Regulation (O. Reg. 153/04) details requirements related to site assessment and clean up.
RSCs filed after July 1, 2011 will also be included as part of the new (O.Reg. 511/09).

***Government Publication Date: 1997-Sept 2001, Oct 2004-Mar 2022***

***Retail Fuel Storage Tanks:*** Private RST

This database includes an inventory of retail fuel outlet locations (including marinas) that have on their property gasoline, oil, waste oil, natural gas and / or propane storage tanks.

***Government Publication Date: 1999-Sep 30, 2021***

***Scott's Manufacturing Directory:*** Private SCT

Scott's Directories is a data bank containing information on over 200,000 manufacturers across Canada. Even though Scott's listings are voluntary, it is the most comprehensive database of Canadian manufacturers available. Information concerning a company's address, plant size, and main products are included in this database.

***Government Publication Date: 1992-Mar 2011****

***Ontario Spills:*** Provincial SPL

List of spills and incidents made available the Ministry of the Environment, Conservation and Parks. This database identifies information such as location (approximate), type and quantity of contaminant, date of spill, environmental impact, cause, nature of impact, etc. Information from 1988-2002 was part of the ORIS (Occurrence Reporting Information System). The SAC (Spills Action Centre) handles all spills reported in Ontario. Regulations for spills in Ontario are part of the MOE's Environmental Protection Act, Part X. The Ministry of the Environment, Conservation and Parks cites the coronavirus pandemic as an explanation for delays in releasing data pursuant to requests.

***Government Publication Date: 1988-Sep 2020; Dec 2020-Mar 2021***

***Wastewater Discharger Registration Database:*** Provincial SRDS

Information under this heading is combination of the following 2 programs. The Municipal/Industrial Strategy for Abatement (MISA) division of the Ontario Ministry of Environment maintained a database of all direct dischargers of toxic pollutants within nine sectors including: Electric Power Generation; Mining; Petroleum Refining; Organic Chemicals; Inorganic Chemicals; Pulp & Paper; Metal Casting; Iron & Steel; and Quarries. All sampling information is now collected and stored within the Sample Result Data Store (SRDS).

***Government Publication Date: 1990-Dec 31, 2019***

***Anderson's Storage Tanks:*** Private TANK

The information provided in this database was collected by examining various historical documents, which identified the location of former storage tanks, containing substances such as fuel, water, gas, oil, and other various types of miscellaneous products. Information is available in regard to business operating at tank site, tank location, permit year, permit & installation type, no. of tanks installed & configuration and tank capacity. Data contained within this database pertains only to the city of Toronto and is not warranted to be complete, exhaustive or authoritative. The information was collected for research purposes only.

***Government Publication Date: 1915-1953****

***Transport Canada Fuel Storage Tanks:*** Federal TCFT

List of fuel storage tanks currently or previously owned or operated by Transport Canada. This inventory also includes tanks on The Pickering Lands, which refers to 7,530 hectares (18,600 acres) of land in Pickering, Markham, and Uxbridge owned by the Government of Canada since 1972; properties on this land has been leased by the government since 1975, and falls under the Site Management Policy of Transport Canada, but is administered by Public Works and Government Services Canada. This inventory provides information on the site name, location, tank age, capacity and fuel type.

***Government Publication Date: 1970 - Dec 2020***

***Variances for Abandonment of Underground Storage Tanks:*** Provincial VAR

Listing of variances granted for storage tank abandonment. This is not a comprehensive or complete inventory of tank abandonment variances in the province; this listing is a copy of tank abandonment variance records previously obtained under Access to Public Information. In Ontario, registered underground storage tanks must be removed within two years of disuse; if removal of a tank is not feasible, an application may be sought for a variance from this code requirement.
Records are not verified for accuracy or completeness.

***Government Publication Date: Feb 28, 2022***

***Waste Disposal Sites - MOE CA Inventory:*** Provincial WDS

The Ontario Ministry of Environment, Waste Management Branch, maintains an inventory of known open (active or inactive) and closed disposal sites in the Province of Ontario. Active sites maintain a Certificate of Approval, are approved to receive and are receiving waste. Inactive sites maintain Certificate(s) of Approval but are not receiving waste. Closed sites are not receiving waste. The data contained within this database was compiled from the MOE's Certificate of Approval database. Locations of these sites may be cross-referenced to the Anderson database described under ERIS's Private Source Database section, by the CA number. All new Environmental Compliance Approvals handed out after Oct 31, 2011 for Waste Disposal Sites will still be found in this database.

***Government Publication Date: Oct 2011- Mar 31, 2022***

***Waste Disposal Sites - MOE 1991 Historical Approval Inventory:*** Provincial WDSH

In June 1991, the Ontario Ministry of Environment, Waste Management Branch, published the "June 1991 Waste Disposal Site Inventory", of all known active and closed waste disposal sites as of October 30st, 1990. For each "active" site as of October 31st 1990, information is provided on site location, site/CA number, waste type, site status and site classification. For each "closed" site as of October 31st 1990, information is provided on site location, site/CA number, closure date and site classification. Locations of these sites may be cross-referenced to the Anderson database described under ERIS's Private Source Database section, by the CA number.

***Government Publication Date: Up to Oct 1990****

***Water Well Information System:*** Provincial WWIS

This database describes locations and characteristics of water wells found within Ontario in accordance with Regulation 903. It includes such information as coordinates, construction date, well depth, primary and secondary use, pump rate, static water level, well status, etc. Also included are detailed stratigraphy information, approximate depth to bedrock and the approximate depth to the water table.

***Government Publication Date: Sep 30, 2021***

# Definitions

***Database Descriptions:*** This section provides a detailed explanation for each database including: source, information available, time coverage, and acronyms used. They are listed in alphabetic order.

***Detail Report***: This is the section of the report which provides the most detail for each individual record. Records are summarized by location, starting with the project property followed by records in closest proximity.

***Distance:*** The distance value is the distance between plotted points, not necessarily the distance between the sites' boundaries. All values are an approximation.

***Direction:*** The direction value is the compass direction of the site in respect to the project property and/or center point of the report.

***Elevation:*** The elevation value is taken from the location at which the records for the site address have been plotted. All values are an approximation. Source: Google Elevation API.

***Executive Summary:*** This portion of the report is divided into 3 sections:

'Report Summary'- Displays a chart indicating how many records fall on the project property and, within the report search radii.

'Site Report Summary'-Project Property'- This section lists all the records which fall on the project property. For more details, see the 'Detail Report' section.

'Site Report Summary-Surrounding Properties'- This section summarizes all records on adjacent properties, listing them in order of proximity from the project property. For more details, see the 'Detail Report' section.

***Map Key:*** The map key number is assigned according to closest proximity from the project property. Map Key numbers always start at #1. The project property will always have a map key of '1' if records are available. If there is a number in brackets beside the main number, this will indicate the number of records on that specific property. If there is no number in brackets, there is only one record for that property.

The symbol and colour used indicates 'elevation': the red inverted triangle will dictate 'ERIS Sites with Lower Elevation', the yellow triangle will dictate 'ERIS Sites with Higher Elevation' and the orange square will dictate 'ERIS Sites with Same Elevation.'

***Unplottables:*** These are records that could not be mapped due to various reasons, including limited geographic information. These records may or may not be in your study area, and are included as reference.

# APPENDIX 3

## QUALIFICATIONS OF ASSESSORS

# Jesse Andrechek, BASc

patersongroup

Geotechnical Engineering

Environmental Engineering

Hydrogeology

Geological Engineering

Materials Testing

Building Science

Archaeological Services

## POSITION

Junior Environmental Engineer

## EDUCATION

Queen's University, BASc, 2019
Civil Engineering

St. Lawrence College, Advanced Diploma, 2016
Civil Engineering Technology

## EXPERIENCE

*2019 – Present*
**Paterson Group Inc.**
Consulting Engineers
Environmental and Geotechnical Department
Environmental Technician

2018, 2017 (Summer)
**City of Ottawa, PIED**
Asset Management Branch, Building and Park Assets
Engineering Summer Student II

## SELECT LIST OF PROJECTS

Phase I and II ESA – Various Sites – Ontario (CSA Z768-01 & MECP)
Remediation Supervision – Various Sites – Ottawa, Kingston, Toronto
Geotechnical Investigations – Various Sites – Ottawa, Kingston, Toronto
Groundwater Monitoring – Various Sites – Ottawa, Kingston, Toronto
Site Surveying – Various Sites – Ottawa, Kingston, Toronto

patersongroup
solution oriented engineering

# Karyn Munch, P.Eng. $QP_{ESA}$
## Senior Environmental Engineer

Karyn received her Bachelor's of Applied Science from Carleton University in 2002 in Environmental Engineering. Upon graduation Karyn began working as a consultant for Dessau Soprin Inc. After one year of working for Dessau, Karyn joined the Paterson Group in the Environmental Division. Karyn has worked for Paterson for 19 years and has accrued extensive field and office experience. Karyn's experience working in the field ranges from Phase I site reviews, Phase II investigations, Remediation site inspections and designated substance surveys. Through her eight years of field experience, Karyn has obtained invaluable knowledge on contractor relationships, budgets, time management, consultant/owner relation, quality data and information, and working with a variety of different personnel and situations. Since 2012, Karyn has moved into a more senior role by becoming a qualified person for environmental assessments, overseeing small to large scale environmental projects, which include, Phase I and II reports, Record of Site Conditions and Brownfield Applications. Karyn has assisted with Mark D'Arcy in the development of young staff and continuous improvement of Paterson internal systems.

### EDUCATION
B.Eng. 2002, Environmental Engineering, Carleton University, Ontario, ON

### LICENCE/ PROFESSIONAL AFFILIATIONS
Professional Engineers of Ontario

Ontario Society of Professional Engineers

Ottawa Geotechnical Group

### YEARS OF EXPERIENCE
With Paterson: 19

With other Firms: 2

### OFFICE LOCATION
154 Colonnade Road South, Nepean, Ontario, K2E 7J5

### SELECT LIST OF PROJECTS
- 409 MacKay, Ottawa, ON Phase I ESA, Phase II ESA, Phase III ESA, and Remediation Program (Project Manager)
- Redevelopment of 222 Beechwood Avenue, Ottawa, ON Phase I ESA, Phase II ESA, Phase III (Project Manager)
- 1000 Wellington Street West, Ottawa ON, Phase I ESA, Phase II ESA, Phase III ESA, Environmental Soil Remediation and filing of a Record of Site Condition (RSC) in the MECP Environmental Site Registry (Project Manager)
- 26 Stanley Avenue, Ottawa ON, Phase I ESA, Phase II ESA (Project Manager)
- Riverview Development – Kingston, ON, Phase I ESA, Phase II ESA, and filing of an RSC in the MECP Environmental Site Registry (Project Manager)
- Mixed-Use Redevelopment - Richmond Road, Phase I ESA, Phase II ESA, Soil Remediation Program (Project Manager)
- Ottawa University Desmarais Building, Ottawa, ON, Soil Remediation and Redevelopment (Project Manager)
- Rideau Centre Expansion, Ottawa, ON, Soil Remediation Program (Project Manager)
- Brownfields Applications – Residential and Commercial Redevelopment - Ottawa, Ontario
- Lees Avenue Remediation and Reconstruction, Ottawa, ON
- Phase I and Phase II Investigations in accordance with CSA standards and O.Reg 153/04

## PROFESSIONAL EXPERIENCE

June 2011 to present, **Senior Environmental Engineer, Paterson Group Inc.,** Ottawa, Ontario

- Provide on-site environmental expertise for various soil and groundwater remediation projects including but not limited to the following: 222 Beechwood Remediation, 1000 Wellington Street West Remediation, 409 MacKay Street and Rideau Centre Expansion.
- Oversee Phase I and Phase II Investigations in accordance with CSA standards and O.Reg 153/04 on a variety of residential and commercial developments.
- Responsible for filing Records of Site Condition with the MOECC Environmental Site Registry.
- Preparation of submissions to the City of Ottawa's Brownfields Redevelopment Program.
- Problem solving to help advance or maintain project schedules.
- Complete environmental reports with recommendations for environmental concerns.
- Liaising with contractors, consultants and government officials.
- Provide cost estimates for environment field programs and construction costs.
- Review RFI's, submittals, monthly progress reports and other various construction related work.

June 2009 to June 2010, **Environmental Officer, Department of Indian and Northern Affairs (INCAC),** Ottawa, Ontario

- Provided guidance and support regarding various aspects of the Contaminated Sites Management Plan (CSMP) and the Canadian Accelerated Action Plan (CEAP), to regional INAC offices.
- Reported to Federal Contaminated Sites Action Plan (FCSAP) Secretariat on monthly and quarterly CSMP progress.
- Completion of various reporting requirements including Privy Council Office (PCO) requests regarding accelerated remediation projects, Annual Reference Level Updating, Internal Quarterly Reports and First Nation Land Management (FNLM) Class 3 Remediation Projects
- Composition and revision of Three-Year CSMP and the Contaminated Sites Program Renewal.
- Management of various databases including ESSIMS (internal to INAC), IDEA (Environment Canada) and CIDM (electronic filing system) and Federal Contaminated Sites Inventory (FCSI).
- Interacted on a regular basis with other federal departments, other INAC sectors, regional INAC offices and senior management.
- Participated in Aquatic Sites Working Group (ASWG), Contaminated Sites Management Working Group (CSMWG) and Environmental Learning Regime workshops/workgroups.

January 2003 to June 2009, **Environmental Engineer, Paterson Group,** Ottawa, Ontario

- Experience in coordination and management of a variety of environmental projects. Typical projects include Phase I-Environmental Site Assessments (ESAs), Phase II and III-Environmental Site Characterizations, Soil and Groundwater Remediation Programs, Designated Substance Surveys and the preparation of Records of Site Condition.
- Coordination of contractors and field staff while directly reporting to senior management and client throughout the project to ensure completion on schedule and within budget.
- Experience in collaborating with provincial and municipal bodies as well as sub-consultants, contractors and clients.
- Extensive field experience including the management of drilling and excavation contractors, inspection of aboveground and underground fuel storage tanks, soil classification, soil and groundwater sampling, collection of hazardous building materials and designated substances.
- Responsible for the application of environmental, hydrogeological and geotechnical principles and practices in the identification and delineation of soil and groundwater contamination plumes and ensuring compliance with federal, provincial and/or municipal legal and regulatory requirements.
- Present analytical test results, interpretations, assessments, recommendations and/or conclusions in a final technical report.

August 2002 – December 2002, **Junior Engineer, Dessau Soprin Inc.,** Ottawa, Ontario
**Lebreton Flats Remediation and Infrastructure Project**

- Responsible for supervision of weight-scale and record keeping for soil management practices.
- Managed excavation contractors to ensure soil quality control; daily reporting to project manager.