



Phase II Environmental Site Assessment

5546 Albion Road
Ottawa, Ontario

Prepared for:

MacEwen Petroleum Inc.
18 Adelaide Street
Maxville, Ontario
K0C 1T0

Attention: Mr. Moore

LRL File No.: 01348

March 17, 2023



EXECUTIVE SUMMARY

MacEwen Petroleum Inc. (MPI) has retained LRL Associates Ltd. (LRL) to complete a Phase II Environmental Site Assessment (ESA) on the property located at 5546 Albion Road in Ottawa, Ontario (herein referred to as the 'Site'). The location of the Site is presented in the included **Figure 1**. The assessment was conducted in the context of property redevelopment.

The purpose of a Phase II ESA is to determine if recognized potential environmental concerns have negatively impacted soil and groundwater quality of the subject Site. Such an assessment provides information regarding the nature and extent of potential contamination to assist in making informed business decisions about the property. The potential environmental concerns (PECs) identified that requires investigation include: Petroleum handling and dispensing facility operations and associated equipment on the Site; Aggregate extraction facility located approximately 390 m northeast and 600 m east of the Site; and The historical industrial/commercial development previously occupying the property located immediately east of the Site.

The Executive Summary for this Phase II ESA is as follows:

Executive Summary	
Summary of Phase II ESA Property ('Site')	<p>The Phase II ESA is located at 5546 Albion Road in Ottawa, Ontario.</p> <p>The Site is irregular in shape with an area of approximately 10 965 m² (2.7 acres), and has been developed with a gas station since between the mid to late 1990's.</p> <p>The property is presently owned and operated by MacEwen Petroleum Inc.</p>
Phase II ESA Investigation	<p>The assessment was completed as per CSA Standards. Should a Record of Site Condition (RSC) be required, the due diligence report will need to be revised to meet the Requirements of O. Reg 153/04 as amended.</p>
Geologic Conditions	<p>Surficial soil deposit mapping indicates that the surficial geology is fine- to medium-grained sand, calcareous and commonly fossiliferous; nearshore sand generally occurs as a sheet or as bars or spits associates with glaciofluvial materials.</p> <p>Bedrock mapping indicates that the bedrock is described as the Oxford Formation: dolomite and limestone.</p>
Hydrogeological Conditions	<p>The investigation involved advancing ten (10) boreholes across the Site at strategic locations based on areas of PECs. Four (4) of the boreholes were completed as monitoring wells to assess hydrogeological conditions and facilitate groundwater sampling.</p> <p>The subsurface soil conditions encountered generally consist of fill to depths between 0.4 and 1.8 m below ground surface (bgs), sand to between 2.8 and 4.5 m bgs, and glacial till to a depth of 4.6 m bgs, where the boreholes were terminated. The overburden material was noted to saturated at depths between 1.5 and 2.1 m bgs.</p> <p>Groundwater depth measurements from the monitoring wells installed were between 1.77 and 1.98 m bgs. Based on these elevations the groundwater flow direction on the Site is towards the south-southwest.</p>



<p>Applicable Site Condition Standards</p>	<p>Regulatory requirements for assessing environmental conditions of a Site are established by Ontario Regulation 153/04 – Records of Site Conditions, Part XV.1 of the Environmental Protection Act (O. Reg. 153/04). Site condition standards are set out in the MECP’s” Soil, Ground Water and Sediment Standards for Use Under Part IV.1 of the Environmental Protection Act”, April 15, 2011, as amended. The applicable SCS used was the Table 2 Full Depth Generic Site Condition Standards in a Potable Groundwater Condition, commercial property use and coarse-textured soils.</p>
<p>Soil and Groundwater Quality</p>	<p>Contaminants of potential concern (COPCs), for the soil and groundwater on the Site, include Petroleum Hydrocarbon Compounds (PHCs), Volatile Organic Compounds (VOCs), Polycyclic Aromatic Hydrocarbons (PAH), metals, and inorganics.</p> <p>No olfactory or visual evidence of petroleum hydrocarbon impacts were observed in the soils collected from all boreholes, and the combustible soil vapour (CSV) concentrations measured in the soil samples collected ranged between <0.1 ppm and 0.7 ppm. VOC and PAH parameters analysed were not detected in any of the soil samples submitted for analysis. Select PHC and metals parameters analysed were detected, however levels were measured below applicable Table 2 SCS’s. The general inorganic parameters analysed met the applicable standards with the exception to one (1) sample (BH22-4-SS1A) which exceeded the SCS for conductivity.</p> <p>Headspace VOC levels in the monitoring wells ranged between <0.1 ppm and 3.2 ppm. VOC, PAH, and PCB parameters were not detected in the groundwater samples submitted. PHC F3 and F4 were detected in select locations, however the levels were below the SCSs. Sodium and chloride exceeded the SCS across the subject Site in the samples collected.</p>
<p>Conclusions</p>	<p>The soil and groundwater across the Site generally meet the applicable SCS with the following exceptions:</p> <ul style="list-style-type: none"> • Conductivity impacts to the surface soil in the southeast portion of the Site; and • Sodium and chloride impact in the groundwater across the Site. <p>The conductivity impacts in the soils are found to encompass an area of approximately 490 m² and are likely limited to the upper 2.0 m of overburden. The vertical, and horizontal extents of the impacted groundwater have not been established at this time.</p> <p>Although not confirmed through the corresponding intrusive investigation and associated sampling, it is anticipated that petroleum impacted are present within the existing underground storage tank installation nest extents and underlying the existing concrete apron and fuel dispensing pump.</p>
<p>Recommendations</p>	<p>The findings presented herein, in this Phase II ESA report, may be relied upon by the client for the purposes of re-development, subject to the applicable conclusions and limitation outlined herein.</p> <p>At the time of re-development, impacted soil should be removed from the Site in general accordance with Technical Standards and Safety Authority’s (TSSA) Environmental Management Protocol for Fuel Handling Sites in Ontario, August 2012 (formerly GA1/99), in addition to the following provincial regulations:</p> <ul style="list-style-type: none"> • O. Reg. 406/19: On-Site and Excess Soil Management • O. Regulation 558/00: General -Waste Management; and



	<ul style="list-style-type: none">• O. Reg. 153/04: Record of Site Condition. <p>It is recommended that if groundwater monitoring wells are not required for future monitoring purposes, they should be decommissioned in accordance with O. Reg. 903. It is also recommended that the USTs to be installed be constructed of fibreglass so the elevated sodium salts in the groundwater and soil will not impact the integrity of the walls of the tanks.</p>
Limitations	<p>Findings contained in this report are based on data and information collected during the Phase II ESA of the subject property conducted by LRL Associates Ltd. Conclusions and recommendations are based solely on-site conditions encountered at the time of our fieldwork between July 28th and August 4th, 2022, supplemented by historical information and data obtained as described in this report.</p> <p>No assurance is made regarding changes in conditions subsequent to the time of this investigation. If additional information is discovered or obtained, LRL Associates Ltd. should be requested to re-evaluate the conclusions presented in this report and to provide amendments as required.</p> <p>In evaluating the subject property, LRL Associates Ltd. has relied in good faith on information provided by individuals as noted in this report. We assume that the information provided is factual and accurate. We accept no responsibility for any deficiencies, misstatements or inaccuracies contained in this report as a result of omissions, misinterpretation or fraudulent acts of the persons contacted.</p> <p>Additional Limitations and Use of the Report are provided at the end of the subsequent report.</p>



TABLE OF CONTENTS

1	INTRODUCTION	1
1.1	Purpose	1
2	SITE DESCRIPTION	2
2.1	Property Information	3
2.2	Site Occupancy	3
2.3	Property Ownership.....	3
2.4	Current and Proposed Land Use	3
3	APPLICABLE GUIDELINE CRITERIA	4
4	BACKGROUND INFORMATION	5
4.1	Physical Setting	5
4.2	Neighbouring Properties and Land Uses	5
4.3	Previous Reports	6
4.3.1	<i>Geotechnical Investigation, Proposed Site Redevelopment, 5546 Albion Road South, Ottawa, Ontario, June 2022</i>	6
4.4	Media Investigation.....	7
4.5	Scope of Investigation.....	7
4.5.1	Soil Investigation.....	7
4.5.2	Groundwater Investigation	8
4.6	Phase I Environmental Site Assessment Conceptual Model.....	9
5	INVESTIGATION METHOD	9
5.1	General	9
5.1.1	Field Preparation	9
5.1.2	Intrusive Investigation	9
5.2	Borehole Drilling	10
5.2.1	Soil Sampling and Field Screening	10
5.3	Monitoring Well Installation	10
5.3.1	Groundwater Monitoring and Sampling	10
5.4	Elevation Surveying.....	11
5.5	Analytical Testing	11
5.6	QA/QC Protocols.....	11
6	REVIEW & EVALUATION	12

6.1	Soil Sampling	12
6.1.1	Geology	12
6.1.2	Soil: Field Screening.....	14
6.1.3	Soil Texture	14
6.1.4	Soil Quality	14
6.2	Groundwater Sampling	15
6.2.1	Groundwater Quality.....	15
6.2.2	Monitoring Well Development	15
6.2.3	Groundwater: Field Measurements	15
6.2.4	Groundwater Elevations & Flow Direction	15
6.2.5	Groundwater Quality	16
7	CONCLUSIONS & RECOMMENDATIONS	16
8	LIMITATIONS AND USE OF REPORT	18
9	REFERENCES	20



FIGURES

(In order following text)

Figure 1 – Site Location

Figure 2 – Site Plan - Borehole & Monitoring Well Locations

Figure 3 – Soil Exceedances

Figure 4 – Groundwater Exceedances

Figure 5 – Groundwater Elevations and Interpreted Groundwater Flow Direction – August 2, 2022

TABLES

(In order following Figures)

Table 1 Summary of Ground Surface and Groundwater Elevations (August 2, 2022)

Table 2 Summary of Soil VOC, PHC, and General Inorganics Analysis

Table 3 Summary of Soil PAH and Metals Analysis

Table 4 Summary of Groundwater VOC, PHC, and General Inorganics Analysis

Table 5 Summary of Groundwater Metals, PAH, and PCB Analysis

APPENDICES

(In order following Tables)

Appendix A **Gradation Laboratory Certificates of Analysis**

Appendix B **Topographic Survey Plan**

Appendix C **Borehole Logs**

Appendix D **Certificates of Laboratory Analysis**



1 INTRODUCTION

MacEwen Petroleum Inc. (MPI) has retained LRL Associates Ltd. (LRL) to complete a Phase II Environmental Site Assessment (ESA) on the property located at 5546 Albion Road in Ottawa, Ontario (herein referred to as the 'Site'). The assessment was conducted in the context of property redevelopment, in support of a Site Plan Application package to the City of Ottawa. The property has been developed with a gasoline service station since at the least the mid to late 1990's. The assessment was completed as per Canadian Standards Association (CSA) Standards. Should a Record of Site Condition (RSC) be required, the due diligence report will need to be revised to meet the Requirements of O. Reg. 153/04 as amended.

1.1 Purpose

The purpose of a Phase II ESA is to determine if recognized potential environmental concerns have negatively impacted soil and groundwater quality of the subject Site. Such an assessment provides information regarding the nature and extent of potential contamination to assist in making informed business decisions about the property.

The potential environmental concerns (PECs) identified that requires investigation include the following

- Petroleum handling and dispensing facility operations and associated equipment on the Site;
- Aggregate extraction facility located approximately 390 m northeast and 600 m east of the Site; and,
- Historical industrial/commercial development previously occupying the property located immediately east of the Site. Contaminants of concern, associated with the identified PECs are:



Contaminates	Parameters
Petroleum Hydrocarbon Compounds (PHCs)	PHC Fraction F1 through Fraction F4
Volatile Organic Compounds (VOCs)	Acetone; Benzene; Bromodichloromethane; Bromoform; Bromomethane; Carbon Tetrachloride; Chlorobenzene; Chloroform; Dibromochloromethane; Dichlorodifluoromethane; 1,2-Dichlorobenzene; 1,3-Dichlorobenzene; 1,4-Dichlorobenzene; 1,1-Dichloroethane; 1,2-Dichloroethane; 1,1-Dichloroethylene; cis-1,2-Dichloroethylene; trans-1,2-Dichloroethylene; 1,2-Dichloropropane; cis-1,3-Dichloropropylene; trans-1,3-Dichloropropylene; 1,3-Dichloropropene, total; Ethylbenzene; Ethylene dibromide (dibromoethane, 1,2-); Hexane; Methyl Ethyl Ketone (2-Butanone); Methyl Isobutyl Ketone; Methyl tert-butyl ether; Methylene Chloride; Styrene; 1,1,1,2-Tetrachloroethane; 1,1,2,2-Tetrachloroethane; Tetrachloroethylene; Toluene; 1,1,1-Trichloroethane; 1,1,2-Trichloroethane; Trichloroethylene; Trichlorofluoromethane; Vinyl Chloride; m/p-Xylene; o-Xylene; and Xylenes, total
Polycyclic Aromatic Hydrocarbons (PAH)	Acenaphthene; Acenaphthylene; Anthracene; Benzo[a]anthracene; Benzo[a]pyrene; Benzo[b]fluoranthene; Benzo[g,h,i]perylene; Benzo[k]fluoranthene; Chrysene; Dibenzo[a,h]anthracene; Fluoranthene; Fluorene; Indeno[1,2,3-cd]pyrene; 1-Methylnaphthalene; 2-Methylnaphthalene; Methylnaphthalene (1&2); Naphthalene; Phenanthrene; Pyrene
Regulation 153/04 Metals; and	Antimony; Arsenic; Barium; Beryllium; Boron (available); Boron; Cadmium; Chromium VI; Chromium; Cobalt; Copper; Lead; Mercury; Molybdenum; Nickel; Selenium; Silver; Thallium; Uranium; Vanadium; Zinc
General Inorganics	Sodium Absorption Ration (SAR); Conductivity; Cyanide, free; and pH

The Phase II ESA will establish the Site’s subsurface geology and hydrogeological conditions. Soil and groundwater conditions will be evaluated with respect to the contaminants of concern in the context of the current regulations and guidelines applicable to contaminated sites. Findings and conclusions presented in this report apply only to the recognized environmental conditions assessed.

2 SITE DESCRIPTION

The subject Site is located at 5546 Albion Road, in Ottawa, Ontario. It is located within a generally rural residential and commercial area of Ottawa, at the northwest corner of the intersection of Albion Road, and Mitch Owens Road. The location of the Site is presented in **Figure 1**. The property is legally described as Part of Lot 30, Concession 3 (Rideau Front), Geographic Township of Gloucester, City of Ottawa with Zoning - Rural Commercial 2 (RC2). It is understood that the proposed development will not require a zoning amendment or zoning change.

The Site is irregular shaped being generally rectangular with a portion of the southeastern extent being reduced. The Site is between approximately 85 and 110 m wide (east-west) by between 90 and 115 m deep (north-south) for an approximate surface area of 10 965 m² (2.7 acres). The dimensions of the Site, and general configuration, are presented in **Figure 2**.

For the purpose of this report, Albion Road will be inferred as running in a north-south direction.



2.1 Property Information

Parameters	Information
Location/ Address:	5546 Albion Road, Ottawa, Ontario The location of the Site is presented in Figure 1 .
Property Identification Numbers (PIN):	5R-14863
Legal Description:	Part of Lot 30, Concession 3 (Rideau Front), Geographic Township of Gloucester, City of Ottawa.
Dimensions/Shape:	Irregular: Being between approximately 100 and 115 m wide (north-south) by between approximately 95 and 110 m deep. The general Site configuration is shown on the Site Plan in Figure 2 .
Frontage:	Albion Road and Mitch Owens Road
Zoning:	Rural Commercial Zone (RC2)
Area:	Approximately 10,965 m ² (2.7 acres)

2.2 Site Occupancy

Parameters	Information
Current use/ Occupancy:	Industrial Use: Retail Gasoline Service Station
Current use since:	At least the mid to late 1990's
Proposed Land Use:	Industrial Use: Retail Gasoline Service Station

2.3 Property Ownership

Parameters	Information
Current owner:	MacEwen Petroleum Inc.
Owner since:	At least the mid 1990's
Owner Contact:	Mr. Roch Lortie 8 Adelaide Street, Maxville, Ontario K0C 1T0 613-527-2100

2.4 Current and Proposed Land Use

The Site is presently developed and operated as a retail petroleum dispensing facility equipped with the following equipment:

- Six (6) gasoline dispensing pumps;
- One (1) diesel dispensing pump, and
- Five (5) underground storage tank located at the general southeastern portion of the Site.

No further details pertaining to the size, capacity or construction details of the storage tanks are available at this time. The fuel dispensing pumps are set over a concrete apron with an over-head

canopy. A single-story convenience store is located at the approximate central portion of the Site with pavement structure associated with parking and circulation across the central and general eastern portions of the Site. The western and northern portions of the Site includes manicured grass with trees and shrubbery.

The Site is serviced with a private sewage disposal system located at the northern portion of the property, and a supply well located at the east-central extent of the Site. It is anticipated that the existing features will be decommissioned and removed from the Site accordingly, and replaced as follows:

- 400 m² single-story convenience store at the central portion of the Site;
- Four (4) underground storage tank, including the following:
 - 25 000 L capacity, fiberglass diesel fuel storage tank;
 - 25 000 L capacity, fiberglass super grade gasoline storage tank; and
 - Two (2) 65 000 L capacity, fiberglass regular grade gasoline storage tank.
- Six (6) fuel dispensing pumps; and
- New private sewage disposal system at the northwest portion of the Site.

3 APPLICABLE GUIDELINE CRITERIA

Regulatory requirements for assessing the environmental conditions of a site are established by Ontario Regulation 153/04 – Records of Site Conditions, Part XV.1 of the Environmental Protection Act (O. Reg. 153/04). The site condition standards are set out in the Ministry of Environment, Conservation and Parks’ *“Soil, Ground Water and Sediment Standards for Use Under Part IV.1 of the Environmental Protection Act”*, as amended. The applicable site condition standard used was the Table 2 Full Depth Generic Site Condition Standards (SCS) in a potable groundwater condition, commercial property use and coarse textured soils for the following reasons outlined in the table below.

Parameters	Information
Property Land Use	Industrial: Retail Gasoline Service Station
Potable or Non-Potable Groundwater Conditions	Potable Groundwater Conditions
Proximity to Surface Water	A ditch is identified 5 m west of the Site on the neighbouring land to the west, and an unevaluated wetland is located approximately 30 m or more from the Site boundaries, on the property to the west and north.
Areas of Natural Significance	<p>The wooded lands located immediately west of the Site, and the neighbouring lands to the north, are identified to contain unevaluated wetlands according to provincial mapping systems (Ministry of Natural Resources and Forestry, Make a Map: Natural Heritage Areas).</p> <p>Initial pre-consultation discussions with the City of Ottawa, September 22, 2021, revealed that the Site is located within the wellhead capture zone for the neighbouring Albion Sun Vista communal supply well system. This communal well is located downgradient (south) of the subject Site, following Mitch Owens Road and is sourced by the shallow bedrock aquifer which is hydraulically connected to the sand/gravel/till overburden recharge zone.</p>
Bedrock Details	Based on available well record data available through the Ontario Water Well Record (WWR) database, bedrock is generally encountered at

	<p>depth between 6.1 and 19.2 m bgs within approximately 500 m of the Site. The WWR for the existing on-Site supply wells details bedrock encountered at a depth of 16.4 m bgs.</p> <p>Bedrock mapping indicates that the bedrock is described as the Oxford Formation: dolomite and limestone.</p>
Direction of Groundwater Flow	<p>The regional groundwater flow direction is likely to the northwest towards the Rideau River, located approximately 8.5 km to the west of the Site.</p> <p>Based on on-Site features, and topography, as discussed in further sections of this Phase II ESA report, the overburden groundwater flow direction on the Site is revealed to be towards the southwest.</p>
Grain Size Analysis	<p>As part of a Geotechnical Investigation completed by LRL, in support of the proposed Site re-development, select soil samples were submitted for laboratory gradation analyses. Based on the analytical results, the native subsurface soils were identified to be fine- to medium-grained. A copy of the analytical results is include in Appendix A.</p> <p>Further details with regards to the sampling and analysis are available in the <i>Geotechnical Investigation, Proposed Site Redevelopment, 5546 Albion Road South, Ottawa, Ontario</i> report prepared by LRL, dated June 2022.</p>
pH of Soil	<p>Laboratory Analysis, discussed in greater detail below in Section 6.1.4, reported soil pH values of between 6.9 and 7.6 pH units from depths between 0.6 and 4.5 m bgs.</p>

4 BACKGROUND INFORMATION

4.1 Physical Setting

The topography of the Site and neighbouring lands is generally flat. The subject Site and the neighbouring lands have a common topographic elevation of approximately 100 m above mean sea level (amsl) according to *The Atlas of Canada - Toporama*. More specifically, the Site has a slight slope to the south, towards Mitch Owens Road. Elevations along the southern extent of the Site range between 103.7 and 102.5 m amsl according to the Annis, O’Sullivan, Vollebekk Ltd. Topographic Survey plan, dated April 18, 2022, and included in **Appendix B**.

According to *The Atlas of Canada – Toporama*, the regional groundwater flow direction is to the northwest towards the Rideau River, located approximately 8.5 km to the west of the Site.

A surface ditch has been identified in the vicinity of the Site, on the neighbouring land to the west. According to the City of Ottawa’s interactive mapping system, geo-Ottawa, it is defined as a ditch, extending approximately 5.0 m from the western Site boundary. The wooded lands located immediately west of the Site, and the neighbouring lands to the north, are identified to contain unevaluated wetlands according to provincial mapping systems (Ministry of Natural Resources and Forestry, Make a Map: Natural Heritage Areas). The identified unevaluated wetland is greater than 30 m from the Site property boundaries.

Based on a review of the Canada Radon, Radon Potential Map of Ontario, the Site is situated within a Relative Radon Hazard Zone 3 – Guarded.

4.2 Neighbouring Properties and Land Uses

According to the City of Ottawa’s Zoning information, available through the City of Ottawa’s on-line interactive mapping portal, geoOttawa, the neighbouring lands are zoned as follows:

- Rural Residential Zone (RR5) to the west and north;
- Rural Heavy Industrial Zone (RH1) followed by Mineral Extraction Zone (ME2) to the east of the Site following Albion Road; and
- Rural Commercial Zone (RC and RC3) to south and southeast of the Site, respectively; and Mobile Home Zone (RM3) to the southwest.

The neighbouring land uses generally include the following:

- The neighbouring land to the south includes Mitch Owens Road followed by wooded land and high-density residential developments, including the Albion Sun Vista mobile home community, between 160 m and 400 m from the southern property limit of the Site;
- East of the Site, following Albion Road, is un-developed grass land with the exception to the portion of the land in the vicinity to the Mitch Owen Road and Albion Road intersection which includes an asphalted structure across the ground surface;
- West of the site is wooded in addition to an unevaluated wetland, as identified by the City of Ottawa (Further details are provided in subsequent sections); and
- North of the subject Site is a residential subdivision development.

4.3 Previous Reports

The following reports were reviewed as part of this Phase II Environmental Site Assessment.

4.3.1 *Geotechnical Investigation, Proposed Site Redevelopment, 5546 Albion Road South, Ottawa, Ontario, June 2022*

LRL was retained by MacEwen Petroleum Inc. to perform a geotechnical investigation for the proposed Site redevelopment, located at 5546 Albion Road Street South, Ottawa, Ontario. The purpose of the investigation was to identify the subsurface conditions across the Site and provide guidelines on the geotechnical engineering aspects of the design of the project, including construction considerations. It is understood that this investigation report was included in the remainder of the Site Plan Application requirements for the redevelopment of the Site.

The fieldwork for this investigation was carried out on May 25, 2022. A total of four (4) boreholes, labelled BH1 through BH4, were drilled onsite to get a general representative of the Site's soil condition. The boreholes were advanced using a truck mount CME 75 drill rig equipped with 200 mm diameter continuous flight hollow stem auger supplied. Sampling of the overburden materials encountered in the boreholes was carried out at regular depth intervals using a 50.8 mm diameter drive open conventional spoon sampler in conjunction with standard penetration testing (SPT) "N" values. The SPT were conducted following the method ASTM D1586 and the results of SPT, in terms of the number of blows per 0.3 m of split-spoon sampler penetration after first 0.15 m designated as "N" value.

The boreholes were advanced to a depth of 6.71 m bgs. The subsurface conditions encountered at the time of the borehole drilling generally included the following:

- Topsoil, with a thickness of 75 mm, was encountered in a borehole advanced at the general central portion of the Site, on the grassed landscaped area of the property. The remaining boreholes, advanced across the asphalted parking and circulation areas of the Site revealed the presence of consisting of 100 mm thickness of asphalt overlying granular material have a thickness of 300 – 400 mm.



- The pavement structure, and topsoil, was followed a fill material to depths ranging between 1.06 and 1.75 m bgs. The fill was generally be described as a mixture of brown sand and gravel.
- Underlying the fill was sand that extended to depths ranging between 2.97 and 6.71 m bgs. This material can be described as having trace silt, trace clay, greyish brown, and wet.
- Two (2) boreholes advanced to the north of the existing store encountered a thin layer of silt and clay under the sand layer, to depths of between 4.12 and 4.42 m bgs. This material can be described as having trace sand, grey, and wet.
- Glacial Till was encountered under the sand, or silt and clay materials which extended to a depth of 6.71 m bgs, where the boreholes were terminated. This material can be described as a mixture of silt-sand, some gravel sized stone, trace clay, grey, and wet

Groundwater was carefully monitored during this field investigation. During drilling, water was encountered at depths ranging between 2.9 and 3.3 m bgs. (i.e., these visual measurements and should not be confused as the measured water table).

Based on the conditions encountered at the time of the field investigation, and the results of the corresponding laboratory analysis, detailed geotechnical considerations with respect to the various aspects of the proposed construction are provided. For specific details related to these considerations, the formal report dated June 2022 should be consulted.

4.4 Media Investigation

The Phase II ESA was initiated to investigate the potential for impact to the soil and groundwater on, within or under the Site. No sediment sampling was completed as part of this Phase II ESA, as no surface water bodies are present on the Site at the time of the investigation.

4.5 Scope of Investigation

LRL conducted this work in accordance with the standard Phase II ESA procedures, which generally reflect the requirements of:

- Canadian Standards Association (CSA) Phase II Environmental Site Assessment, Z769-00 (R2018).
- Guidance on Sampling and Analytical Methods for Use at Contaminated Sites in Ontario, Ministry of the Environment, Conservation and Parks, March 2009; and
- O. Reg. 153/04, as amended.

This report will present the results of the ESA carried out between July 28th and August 4th, 2022.

4.5.1 Soil Investigation

The subsurface soil investigation was initiated to confirm the possible impacts associated with the areas of potential environmental concern identified. The investigation was generally completed as such:

- The drilling contractor was Strata Drilling Group (Ottawa, Ontario) and worked under LRL field staff supervision;
- Ten (10) boreholes (BH22-1 through BH22-10) were advanced within the overburden to depths of 4.6 m below ground surface (bgs);
- A Geoprobe 7822DT, equipped with approximately 91 mm direct push probe casings, was used as part of the investigation;

- Soil samples were collected continuously using single-use plastic casing liners 1.5 m in length;
- Representative soil samples from each soil stratum encountered, or approximately every two (2) feet, were collected and transferred immediately into sealed laboratory supplied glass containers and polyethylene freezer bags;
- Samples were examined for soil type, colour, staining/discolouration and odours;
- Samples were logged, labelled and stored on-Site in a cooler chilled with ice to prevent evaporation of potential combustible soil vapours (CSV);
- Soil samples stored in bags were screened for CSV presence using a Mini Rae 3000 Photoionization Detector (PID);
- All field-screening devices such as the combustible gas detector, were calibrated prior to use, to ensure accuracy and reliability of readings;
- Thorough decontamination of all sampling equipment. Use of dedicated sampling equipment when possible;
- Duplicate samples were collected, of which one (1) for every ten (10) samples submitted for analysis were included in the analytical program;
- Thorough documentation of all field activities and sample handling practices including field notes, chain of custody forms, memos to files, etc.;
- Samples were submitted to a laboratory which is certified by the Canadian Association for Laboratory Accreditation (CALA); and
- Soil cuttings were collected and temporarily stored on Site in sealed containers awaiting future off-Site disposal at a licenced waste disposal facility by a competent contractor.

Details of the borehole drilling are provided in the borehole logs in **Appendix C**. Locations of the boreholes are presented in **Figure 2**.

4.5.2 Groundwater Investigation

The groundwater investigation was initiated to intercept the overburden groundwater table, anticipated to be located within the upper 6.0 m of soil across the Site. Generally, the following activities were carried out to confirm the overburden groundwater conditions:

- Four (4) boreholes were completed as monitoring wells: BH22-1, BH22-2, BH22-3 and BH22-4 (herein referred to as MW22-1, MW22-2, MW22-3, and MW22-4) to facilitate the assessment of the Sites hydrogeological conditions and groundwater sampling;
- Monitoring wells were constructed within the 91 mm diameter boreholes with a 51 mm slotted PVC piezometer of 3.0 m in length.
- Newly installed wells were instrumented with dedicated LDPE tubing to facilitate well development, purging and sampling requirements;
- Prior to sampling, water levels were measured using an electronic water level meter and reduced to static elevations based on monitoring well survey data;
- Each well was developed by remaining up to ten (10) well volumes or removing sufficient volume to create dry conditions a total of three (3) consecutive times. Purge water was observed for colour, sheens, or odour;

- Using a hand-held pH/EC/TDS parameter pen (Hanna Instruments), field parameters were collected during the well development process to demonstrate stable conditions have been met;
- Using a dedicated bailer and LDPE tubing, groundwater was transferred into laboratory supplied water bottles. Samples were logged, labelled and stored on site in a cooler chilled with ice. Purge water was stored in a secure and appropriate drum awaiting off-Site disposal at an approved facility by a licenced contractor.
- One (1) duplicate sample, for every ten (10) samples collected was included in the sample submission, for the respective parameters related to the Site; and
- One (1) trip blank was included in the sampling program as part of LRLs QA/C procedures.

4.6 Phase I Environmental Site Assessment Conceptual Model

Not Applicable - No Phase I ESA was completed in support of the proposed re-development activities, and respective Site Plan Application process. No previous Phase I ESA reports have been provided to LRL as part of this Phase II ESA.

5 INVESTIGATION METHOD

5.1 General

5.1.1 Field Preparation

Location of all buried and overhead services were obtained by LRL prior to initiation of the subsurface investigation.

5.1.2 Intrusive Investigation

An intrusive investigation was carried out on July 28th and 29th, 2022. Ten (10) boreholes were advanced across the Site, four (4) of which were completed as monitoring wells (MW):

Borehole	Location	Rational
BH22-1, BH22-2	In the southeast portion of the Site.	To establish the potential soil or groundwater impacts associated with the petroleum handling and dispensing facility operations and associated equipment on the Site. More specifically the existing underground petroleum storage tanks.
BH22-3, BH22-4, BH 22-7	Surrounding the pump island.	To establish the potential soil or groundwater impacts associated with the petroleum handling and dispensing facility operations and associated equipment on the Site. More specifically, the existing fuel dispensing pumps.
BH22-1, BH22-10	BH22-9, Along the eastern perimeter of the Site.	To establish the potential soil or groundwater impacts associated with the historical industrial/commercial development previously occupying the property located immediately east.
BH22-1, BH22-10	BH22-9, Along the eastern perimeter of the Site.	To establish the potential soil or groundwater impacts associated with the aggregate extraction facility located approximately 390 m northeast and 600 m east of the Site.
BH22-5, BH22-8	BH22-6, Along the north and west portions of the Site	To establish the potential soil and groundwater impacts associated with the general site activities.

Borehole and monitoring well locations are presented in the included **Figure 2**.

5.2 Borehole Drilling

The intrusive investigation was conducted on July 28th and 29th, 2022 by LRL. The drilling contractor retained was Strata Drilling Group (Ottawa, Ontario) and worked under LRL field staff supervision. Ten (10) boreholes (BH22-1 through BH22-10) were advanced within the overburden to depths of 4.6 m below ground surface (bgs) using a Geoprobe 7822DT equipped with approximately 91 mm direct push probe casings. Soil samples were collected continuously using single-use plastic casing liners 1.5 m in length.

Details of the borehole drilling are provided in the borehole logs in **Appendix C**. Locations of the boreholes are presented in **Figure 2**.

5.2.1 Soil Sampling and Field Screening

Representative soil samples from each soil stratum encountered, or approximately every two (2) feet, were collected and transferred immediately into sealed laboratory supplied glass containers and polyethylene freezer bags. Samples were examined for soil type, colour, staining/discolouration and odours. Samples were logged, labelled and stored on-Site in a cooler chilled with ice to prevent evaporation of potential combustible soil vapours (CSV). Soil samples stored in bags were screened for CSV presence using a Mini Rae 3000 Photoionization Detector (PID).

Measures taken to minimize cross contamination during the intrusive investigation are provided below in Section 5.6.

5.3 Monitoring Well Installation

Four (4) boreholes were completed as monitoring wells: BH22-1, BH22-2, BH22-3 and BH22-4 (herein referred to as MW22-1, MW22-2, MW22-3, and MW22-4).

Monitoring wells were constructed within the 91 mm diameter boreholes with a 51 mm slotted PVC piezometer. The top of the screen was extended to the ground surface using a solid riser pipe. Annular space around the slotted portion of the piezometer was backfilled with pre-washed and graded silica sand up to 300 mm above the top of the screen. A bentonite seal was placed above the sand pack and bentonite was used to fill the remainder of the hole to the surface. Monitoring wells were finished at the surface with a flush-mount aluminum casing.

Details of monitoring wells are provided in borehole logs in **Appendix C**.

5.3.1 Groundwater Monitoring and Sampling

Headspace vapour measurements for volatile organic compounds (VOC) were measured in each monitoring well immediately after removing the cap, prior to purging and sampling. VOC concentrations were measured by placing the combustible soil vapour nozzle at least 15 cm below the top of the casing and recording the peak VOC reading.

Newly installed wells were instrumented with dedicated LDPE tubing to facilitate well development, purging and sampling requirements. Prior to sampling, water levels were measured using an electronic water level meter and reduced to static elevations based on monitoring well survey data. Each well was developed by remaining up to ten (10) well volumes or removing sufficient volume to create dry conditions a total of three (3) consecutive times using dedicated LDPE tubing and foot valve. Purge water was observed for colour, sheens, or odour. Using a dedicated bailer and LDPE tubing, groundwater was transferred into laboratory supplied water bottles. Samples were logged, labelled and stored on site in a cooler chilled with ice.

Purge water was stored in a secure and appropriate drum awaiting off-Site disposal at an approved facility by a licenced contractor.

5.4 Elevation Surveying

Ground surface elevations and tops of all monitoring well risers were surveyed and referenced to a temporary benchmark, assigned an arbitrary elevation of 100.00 m. Subsequent measurements of water elevations were made in reference to top of well risers. This benchmark was established as the west side of the storm sewer grate along the east portion of the Site.

For the purposes of this assessment, geodetic elevations of the groundwater across the property are not considered a requirement. Should the water levels presented herein be considered for development purposes, reference to a known benchmark elevations should be assigned to the ground surface and groundwater levels included in **Table 1**.

5.5 Analytical Testing

Representative soil and groundwater samples collected during the investigation were submitted for laboratory analysis. The rationale for selection of the samples submitted for analysis was based on the results of the sample field screening (CSVs), visual/olfactory observations and/or proximity to the water table.

Samples were submitted to Paracel Laboratories Ltd., (Ottawa, Ontario) for the following contaminants of concern: VOC, PHC fractions F1 (C6 – C10), F2 (>C11 – C16), F3 (>C16 – C34) and F4 (>C34), PAH, metals, and general inorganics.

Laboratory Certificates of Analysis are included in **Appendix D**. All remaining samples not analyzed will be kept in storage for a period of one month following submission of this report at which time they shall be disposed of unless a written or verbal notice is received, stating otherwise.

5.6 QA/QC Protocols

Quality assurance/quality control (QA/QC) protocols were followed during the borehole drilling and sampling to ensure that representative samples were obtained. The protocols were generally performed in accordance with the following:

- Ontario Ministry of Environment, Conservation and Parks' (MECP) "*Guidance on Sampling and Analytical Methods for Use at Contaminated Sites in Ontario*", revised February 1997.
- Canadian Standards Association (CSA) Phase II Environmental Site Assessment, Z769-00 (R2018).

Field protocols that were employed include:

- All field-screening devices such as the combustible gas detector, were calibrated prior to use, to ensure accuracy and reliability of readings;
- Thorough decontamination of all sampling equipment. Use of dedicated sampling equipment when possible;
- Soil and groundwater samples collected were placed in laboratory supplied glass sample containers;
- Thorough documentation of all field activities and sample handling practices including field notes, chain of custody forms, memos to files, etc.; and

- Samples were submitted to a laboratory which is certified by the Canadian Association for Laboratory Accreditation (CALA).

Other QA/QC procedures conducted by LRL are outlined in the methodologies detailed below in Section 6.

6 REVIEW & EVALUATION

6.1 Soil Sampling

6.1.1 Geology

The subsurface soil conditions in the area investigated on the Site are summarized in the following table. Detailed borehole logs are presented in **Appendix C**.

Borehole Identification	Type	Geological Description	Depth Range (m bgs)	Soil Sample
BH22-1 (MW22-1)	Asphalt	100 mm	0.0 – 0.1	--
	Pavement Structure	Sand and gravel, dry.	0.1 – 0.3	SS1A
	Fill	Sand and gravel, traces of silty loam, dry.	0.3 – 0.8	SS1A, SS1B
	Sand	Medium to coarse-grained, grey, moist to saturated.	0.8 – 3.5	SS1C, SS2A, SS2B, SS3A
	Glacial Till	Silt-sand with gravel, grey, saturated.	3.5 – 4.6	SS3B, SS3C
BH22-2 (MW22-2)	Asphalt	100 mm	0.0 – 0.1	--
	Pavement Structure	Sand and gravel, dry.	0.1 – 0.4	SS1A
	Sand	Medium to coarse-grained, brown becoming grey, moist to saturated.	0.4 – 2.8	SS1A, SS1B, SS2A, SS2B
	Glacial Till	Silty sand with gravel, clayey, grey, saturated.	2.8 – 4.6	SS2C, SS3A, SS3B, SS3C
BH22-3 (MW22-3)	Asphalt	100 mm	0.0 – 0.1	--
	Pavement Structure	Sand and gravel, dry.	0.1 – 0.3	--
	Fill	Sand and gravel, dry.	0.3 – 1.5	SS1A
	Sand	Medium to coarse-grained, brown to grey, moist to saturated.	1.5 – 4.5	SS2A, SS2B, SS2C, SS3A, SS3B
	Glacial Till	Silt-sand with gravel, grey, saturated.	4.5 – 4.6	SS3C
BH22-4 (MW22-4)	Asphalt	100 mm	0.0 – 0.1	--
	Pavement Structure	Sand and gravel, dry.	0.1 – 0.4	SS1A
	Fill	Sand and gravel, dry.	0.4 – 1.2	SS1A, SS1B
	Sand	Medium to coarse-grained, brown to grey, moist to saturated.	1.2 – 3.5	SS1C, SS2A, SS2B, SS3A
	Glacial Till	Silty sand with gravel, clayey, grey, saturated.	3.5 – 4.6	SS3B, SS3C
BH22-5	Asphalt	100 mm	0.0 – 0.1	--
	Pavement Structure	Sand and gravel, dry.	0.1 – 0.3	SS1A

	Fill	Crushed stone and gravel, dry.	0.3 – 0.6	SS1A
	Sand	Medium to coarse-grained, silty, brown, moist to saturated.	0.6 – 3.6	SS1B, SS2A, SS2B, SS3A
	Glacial Till	Silty sand with gravel, grey.	3.5 – 4.6	SS3B, SS3C
BH22-6	Asphalt	100 mm	0.0 – 0.1	--
	Pavement Structure	Sand and gravel, dry.	0.1 – 0.3	--
	Fill	Medium-grained sand, and gravel, dry.	0.3 – 0.9	--
	Sand	Medium to coarse-grained, silty, brown becoming grey, moist to saturated.	0.6 – 3.5	SS1A, SS1B, SS2A, SS2B, SS3A
	Glacial Till	Silty sand with gravel, traces of clay, grey, saturated.	3.5 – 4.6	SS3B, SS3C
BH22-7	Asphalt	100 mm	0.0 – 0.1	--
	Pavement Structure	Sand and gravel, dry.	0.1 – 0.6	--
	Silt	Brown, dry.	0.6 – 1.0	SS1A
	Sand	Loamy, brown becoming grey, moist to saturated.	1.0 – 3.4	SS1B, SS2A, SS2B, SS2C, SS3A
	Glacial Till	Silty sand with gravel, traces of clay, grey, saturated.	3.4 – 4.6	SS3B, SS3C
BH22-8	Asphalt	100 mm	0.0 – 0.1	--
	Pavement Structure	Sand and gravel, dry.	0.1 – 0.3	--
	Fill	Medium-grained sand, and gravel, brown, dry.	0.3 – 1.8	SS1A, SS1B, SS2A
	Sand	Medium to coarse-grained, brown becoming grey, moist to saturated.	1.8 – 2.8	SS2B, SS2C
	Glacial Till	Silty sand with gravel, traces of clay, grey, saturated.	2.8 – 4.6	SS3A, SS3B, SS3C
BH22-9	Asphalt	100 mm	0.0 – 0.1	--
	Pavement Structure	Sand and gravel, dry.	0.1 – 0.3	SS1A
	Fill	Medium-grained sand, and gravel, brown, dry.	0.3 – 1.8	SS1A, SS1B
	Sand	Medium to coarse-grained, clayey, brown, saturated.	1.8 – 3.8	SS2A, SS2B, SS3A
	Clay	Silty, grey.	3.8 – 4.6	SS3B
BH22-10	Asphalt	100 mm	0.0 – 0.1	--
	Pavement Structure	Sand and gravel, dry.	0.1 – 0.3	--
	Fill	Medium-grained sand, silty, brown, dry.	0.3 – 1.3	SS1A
	Sand	Medium to coarse-grained, brown becoming grey, moist to saturated.	1.3 – 3.7	SS1B, SS2A, SS2B, SS2C, SS3A
	Glacial Till	Silty sand with gravel, traces of clay, grey, saturated.	3.7 – 4.6	SS3B

6.1.2 Soil: Field Screening

No olfactory or visual evidence of petroleum hydrocarbon impacts were observed in the soils collected from all boreholes. The CSV concentrations measured in the soil samples collected ranged between non-detect (<0.1 ppm) and 0.7 ppm.

CSV measurements are summarized in the borehole logs in **Appendix C**.

6.1.3 Soil Texture

As part of a Geotechnical Investigation completed by LRL, in support of the proposed Site re-development, select soil samples were submitted for laboratory gradation analyses. Based on the analytical results, the native subsurface soils were identified to be fine- to medium-grained. A copy of the analytical results is included in **Appendix A**.

Further details with regards to the sampling and analysis are available in the Geotechnical Investigation, Proposed Site Redevelopment, 5546 Albion Road South, Ottawa, Ontario report prepared by LRL, dated June 2022 and discussed in Section 4.3.

6.1.4 Soil Quality

The analytical results of the submitted soil samples and respective MECP standards are presented in **Table 2** and **Table 3**. The soil exceedances are presented in **Figure 3**. At least one soil sample from each borehole was submitted for chemical analysis to determine the impacts of recognized APECs. The laboratory certificates of analysis for soil are included in **Appendix D**.

VOC and PAH parameters analysed were not detected in any of the soil samples submitted for analysis. PHC parameters analysed were detected in three (3) samples submitted as follows:

- BH22-1-SS1B (0.6 to 0.8 m bgs) had PHC F3 and PHC F4 detected with levels of 38 µg/g and 29 µg/g, below the SCSs of 1700 µg/g and 3 300 µg/g, respectively;
- BH22-4-SS1A (0.3 to 0.6 m bgs) had PHC F3, PHC F4 and PHC G4 detected with levels of 119 µg/g, 165 µg/g and 715 µg/g, below the SCSs of 1 700 µg/g, 3 300 µg/g and 3 300 µg/g, respectively; and
- BH22-5-SS2B (2.0 to 3.0 m bgs) had PHC F4 detected with a level of 23 µg/g, below the SCS of 3 300 µg/g.

Select metal parameters were detected in all soil samples submitted, however levels were measured below applicable Table 2 SCS's.

The general inorganic parameters analysed met the applicable standards with the exception of BH22-4-SS1A which exceeded for conductivity with a level of 1 430 uS/cm, above the SCS of 1 400 uS/cm. The conductivity impacts in the soils are found to encompass an area of approximately 490 m², as presented in **Figure 3**, and are likely limited to the upper 2.0 m of overburden. This is considered as sample BH22-4-SS2B, collected beneath the aforementioned sample at depths between 2.0 and 3.0 m bgs, was reported to have a conductivity value of 237 430 uS/cm, below the SCS of 1 400 uS/cm.

Although not confirmed through the corresponding intrusive investigation and associated sampling, it is anticipated that petroleum impacted are present within the existing underground storage tank installation nest extents and underlying the existing concrete apron and fuel dispensing pump. It is understood that the proposed re-development activities, to which this Phase II ESA is supporting, will involve the replacement of the existing petroleum installations, therefore possible impacted underlying soils in their vicinity will be confirmed at this time.

6.2 Groundwater Sampling

6.2.1 Groundwater Quality

The groundwater analytical results and respective MECP standards are summarized in **Table 4** and **Table 5**. The groundwater exceedances are presented in **Figure 4**. Laboratory certificates of analysis for the data can be found in **Appendix D**.

6.2.2 Monitoring Well Development

As part of the Phase II ESA, prior to the well development activities, the groundwater elevations from the recently installed groundwater monitoring wells were collected. The elevations were collected by carefully lowering the probe of an oil/water interface meter into the structure. The probe was used to confirm if the presence of Light Non-Aqueous Phase Liquids (LNAPLs) and Dense Non-Aqueous Phase Liquids (DNAPL) are present.

Once the groundwater level elevations were collected, each well was developed by remaining up to ten (10) well volumes or removing sufficient volume to create dry conditions a total of three (3) consecutive times using dedicated LDPE tubing and foot valve. Purge water was observed for colour, sheens, or odour. Using a dedicated bailer and LDPE tubing, groundwater was transferred into laboratory supplied water bottles. Samples were logged, labelled and stored on site in a cooler chilled with ice. Purge water was stored in a secure and appropriate drum awaiting off-Site disposal at an approved facility by a licenced contractor. The amount of water removed from each monitoring well was recorded, and is summarized as follows:

Monitoring Well	Groundwater Level (m bgs)	Depth of water column (m bgs)	Required Purge Volume (L)	Date of Development	Volume Removed-Liquid Matrix (m)
MW22-1	100.17	98.39	58	August 2 - 4, 2022	57
MW22-2	99.94	98.15	57		57
MW22-3	100.20	98.22	53		53
MW22-4	100.21	98.43	58		62

6.2.3 Groundwater: Field Measurements

Headspace VOC levels in MW22-1, MW22-2, MW22-3, and MW22-4 were 0.6 ppm, 3.2 ppm, <0.1 ppm, and 0.7 ppm, respectively, prior to development of the wells. During the sampling event, following well development, the levels were <0.1 ppm, 1.0 ppm, 0.1 ppm, and 0.4 ppm, respectively.

6.2.4 Groundwater Elevations & Flow Direction

Static groundwater elevations measured at each monitoring well are summarized in **Table 1**. Groundwater depth measurements were between 1.77 and 1.98 m bgs, which corresponded to elevations between 98.15 and 98.43 m. The groundwater elevations and interpreted flow contours are shown in **Figure 5**. Based on these elevations the groundwater flow direction on the Site is towards the south-southwest.

For the purposes of this assessment, geodetic elevations of the groundwater across the property are not considered a requirement. Should the water levels presented herein be considered for

development purposes, reference to a known benchmark elevations should be assigned to the ground surface and groundwater levels included in **Table 1**.

6.2.5 Groundwater Quality

VOC and PAH parameters were not detected in the samples submitted. PHC parameters were not detected with the exception of PHC F3 and PHC F4 in MW22-1 with levels of 176 µg/L and 180 µg/L, respectively, below the SCSs of 500 µg/L.

Select metal parameters were detected, however all levels are below the applicable SCS's with the exception of sodium. Levels of sodium encountered across the Site in the respective groundwater monitoring wells are summarized as follows:

- Levels of sodium encountered in MW22-1 were reported as 708 000 µg/L, above the Table 2 SCS of 490 000 µg/L;
- Levels of sodium encountered in MW22-2 were reported as 702 000 µg/L, above the Table 2 SCS of 490 000 µg/L. Although the duplicate groundwater sample collected from MW22-2 was reported to have a sodium value of 307 000 µg/L, below the applicable SCS;
- Levels of sodium encountered in MW22-3 were reported as 531 000 µg/L, above the Table 2 SCS of 490 000 µg/L; and
- Levels of sodium encountered in MW22-4 were reported as 715 000 µg/L, above the Table 2 SCS of 490 000 µg/L.

Chloride exceeded the applicable Table 2 SCS of 790 µg/L in MW22-1 (1 500 µg/L), MW22-2 (1 350 µg/L and duplicate 1 360 µg/L), and MW22-3 (980 µg/L). Values encountered in MW22-4 were below the 790 µg/L SCS with a level of 465 µg/L.

7 CONCLUSIONS & RECOMMENDATIONS

Based on our Site visit, results of soil and groundwater sampling and laboratory analytical programs, LRL offers the following conclusions regarding environmental conditions of the subject Site:

- The Phase II ESA subject Site is located at 5546 Albion Road in Ottawa, Ontario.
- The Site is irregular in shape with an area of approximately 10 965 m² (2.7 acres), and has been developed with a gas station since between the mid to late 1990's. The property is presently owned and operated by MacEwen Petroleum Inc.
- The assessment was completed as per CSA Standards in support of a Site redevelopment Site Plan Application to the City of Ottawa. Should a Record of Site Condition (RSC) be required, the due diligence report will need to be revised to meet the Requirements of O. Reg 153/04 as amended.
- Surficial soil deposit mapping indicates that the surficial geology is fine- to medium-grained sand, calcareous and commonly fossiliferous; nearshore sand generally occurs as a sheet or as bars or spits associates with glaciofluvial materials.
- Bedrock mapping indicates that the bedrock is described as the Oxford Formation: dolomite and limestone.
- The investigation involved advancing ten (10) boreholes across the Site at strategic locations based on PCAs. Four (4) of the boreholes were completed as monitoring wells to assess hydrogeological conditions and facilitate groundwater sampling.

- The subsurface soil conditions encountered generally consist of fill to depths between 0.4 and 1.8 m below ground surface (bgs), sand to between 2.8 and 4.5 m bgs, and glacial till to a depth of 4.6 m bgs, where the boreholes were terminated. The overburden material was noted to be saturated at depths between 1.5 and 2.1 m bgs.
- Groundwater depth measurements from the monitoring wells installed were between 1.77 and 1.98 m bgs. Based on these elevations the groundwater flow direction on the Site is towards the south-southwest.
- Regulatory requirements for assessing environmental conditions of a Site are established by Ontario Regulation 153/04 – Records of Site Conditions, Part XV.1 of the Environmental Protection Act (O. Reg. 153/04). Site condition standards are set out in the MECP’s “Soil, Ground Water and Sediment Standards for Use Under Part IV.1 of the Environmental Protection Act”, April 15, 2011, as amended. The applicable SCS used was the Table 2 Full Depth Generic Site Condition Standards in a Potable Groundwater Condition, commercial property use and coarse-textured soils.
- Contaminants of potential concern (COPCs), for the soil and groundwater on the Site, include Petroleum Hydrocarbon Compounds (PHCs), Volatile Organic Compounds (VOCs), Polycyclic Aromatic Hydrocarbons (PAH), metals, and inorganics.
- No olfactory or visual evidence of petroleum hydrocarbon impacts were observed in the soils collected from all boreholes, and the combustible soil vapour (CSV) concentrations measured in the soil samples collected ranged between <0.1 ppm and 0.7 ppm. VOC and PAH parameters analysed were not detected in any of the soil samples submitted for analysis. Select PHC and metals parameters analysed were detected, however levels were measured below applicable Table 2 SCS’s. The general inorganic parameters analysed met the applicable standards with the exception to one (1) sample (BH22-4-SS1A) which exceeded the SCS for conductivity.
- Headspace VOC levels in the monitoring wells ranged between <0.1 ppm and 3.2 ppm. VOC, PAH, and PCB parameters were not detected in the groundwater samples submitted. PHC F3 and F4 were detected in select locations, however the levels were below the SCSs. PHC F3 and F4 are often not detected when using head space meters. Sodium and chloride exceeded the SCS across the subject Site in the samples collected.
- The soil and groundwater across the Site generally meet the applicable SCS with the following exceptions:
 - Conductivity impacts to the surface soil in the southeast portion of the Site; and
 - Sodium and chloride impact in the groundwater across the Site.
- The conductivity impacts in the soils are found to encompass an area of approximately 490 m² and are likely limited to the upper 2.0 m of overburden. The vertical, and horizontal extents of the impacted groundwater have not been established at this time.
- Although not confirmed through the corresponding intrusive investigation and associated sampling, it is anticipated that petroleum impacts are present within the existing underground storage tank installation nest extents and underlying the existing concrete apron and fuel dispensing pump.

Based on our observations during drilling activities, along with screening of samples and laboratory analysis, there is evidence of conductivity impacts to the surface soil in the southeast portion of the Site, and sodium and chloride impacts in the groundwater across the Site. Sodium,

chloride and conductivity impacts encountered are likely a result of seasonal de-icing and snow removal activities on the Site, and potentially the neighbouring lands. These parameters are commonly in elevated concentrations in areas of parking and circulation throughout Ontario where road salts and de-icer are used to during winter months. Impacts associated with the identified PECs have not been identified at this time, limited to readily accessible locations on the property, included in the intrusive investigation.

The findings presented herein, in this Phase II ESA report, may be relied upon by the client for the purposes of re-development, subject to the applicable conclusions and limitation outlined herein.

At the time of redevelopment, impacted soil should be removed from the Site in general accordance with Technical Standards and Safety Authority's (TSSA) Environmental Management Protocol for Fuel Handling Sites in Ontario, August 2012 (formerly GA1/99), in addition to the following provincial regulations:

- O. Reg. 406/19: On-Site and Excess Soil Management
- O. Regulation 558/00: General -Waste Management; and
- O. Reg. 153/04: Record of Site Condition.

It is recommended that if groundwater monitoring wells are not required for future monitoring purposes, they should be decommissioned in accordance with O. Reg. 903.

8 LIMITATIONS AND USE OF REPORT

Results of this Phase II ESA should not be considered a warranty that the subject property is free from any and all contaminants from former and current practices, other than those noted in this report, nor that all compliance issues have been addressed.

Findings contained in this report are based on data and information collected during the Phase II ESA of the subject property conducted by LRL Associates Ltd. Conclusions and recommendations are based solely on-site conditions encountered at the time of our fieldwork between July 28th and August 4th, 2022, supplemented by historical information and data obtained as described in this report. No assurance is made regarding changes in conditions subsequent to the time of this investigation. If additional information is discovered or obtained, LRL Associates Ltd. should be requested to re-evaluate the conclusions presented in this report and to provide amendments as required.

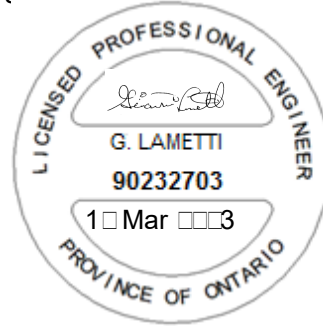
In evaluating the subject property, LRL Associates Ltd. has relied in good faith on information provided by individuals as noted in this report. We assume that the information provided is factual and accurate. We accept no responsibility for any deficiencies, misstatements or inaccuracies contained in this report as a result of omissions, misinterpretation or fraudulent acts of the persons contacted.

This report is intended for the sole use of MacEwen Petroleum Inc. and their authorized agents. LRL Associates Ltd. will not be responsible for any use of the information contained within this report by any third party.



In addition, LRL Associates Ltd. will not be responsible for the real or perceived decrease in the property value, its saleability or ability to gain financing, through the reporting of factual information.

Yours truly,
LRL Associates Ltd.



Jessica Arthurs
Director of Environmental Services

John (Gianni) Lametti, P. Eng. QPESA
Environmental Engineer

W:\FILES 2001\01348\2022\04 Environmental\05 Reports\2023.03.17.LRL.01348.REPORT.Phase II ESA. 5546 Albion Road, Ottawa Ontario.R0B.docx



9 REFERENCES

Canadian Standards Association, Phase II Environmental Site Assessment CAN/CSA-Z769-00, March 2000 (R2013).

City of Ottawa Interactive Map accessed through: <http://maps.ottawa.ca/geottawa/>

Ministry of Environment, Conservations and Parks, Ontario Regulation 153/04: Records of Site Condition – Part XV.1 of the Environmental Protection Act, as amended.

Ontario Ministry of the Environment, *Guidance on Sampling and Analytical Methods for Use at Contaminated Sites in Ontario*, 1996.

Ontario Ministry of the Environment, *Soil, Groundwater and Sediment Standards for Use Under Part XV.1 of the Environmental Protection Act*, April 15, 2011.

Ontario Regulation 903, made under the Water Resources Act of the Environmental Protection Act, *Wells*, R.R.O. 1990.

Ontario Well Records Map accessed through: <https://www.ontario.ca/environment-and-energy/map-well-records>



FIGURES



LRJ

ENGINEERING | INGÉNIÉRIE

5430 Canotek Road | Ottawa, ON, K1J 9G2
www.lri.ca | (613) 842-3434

PROJECT

PHASE II
ENVIRONMENTAL SITE ASSESSMENT
5546 ALBION ROAD
OTTAWA, ONTARIO

DRAWING TITLE

SITE LOCATION
(NOT TO SCALE)
SOURCE: GeoOTTAWA

CLIENT

MACEWEN PETROLEUM INC.

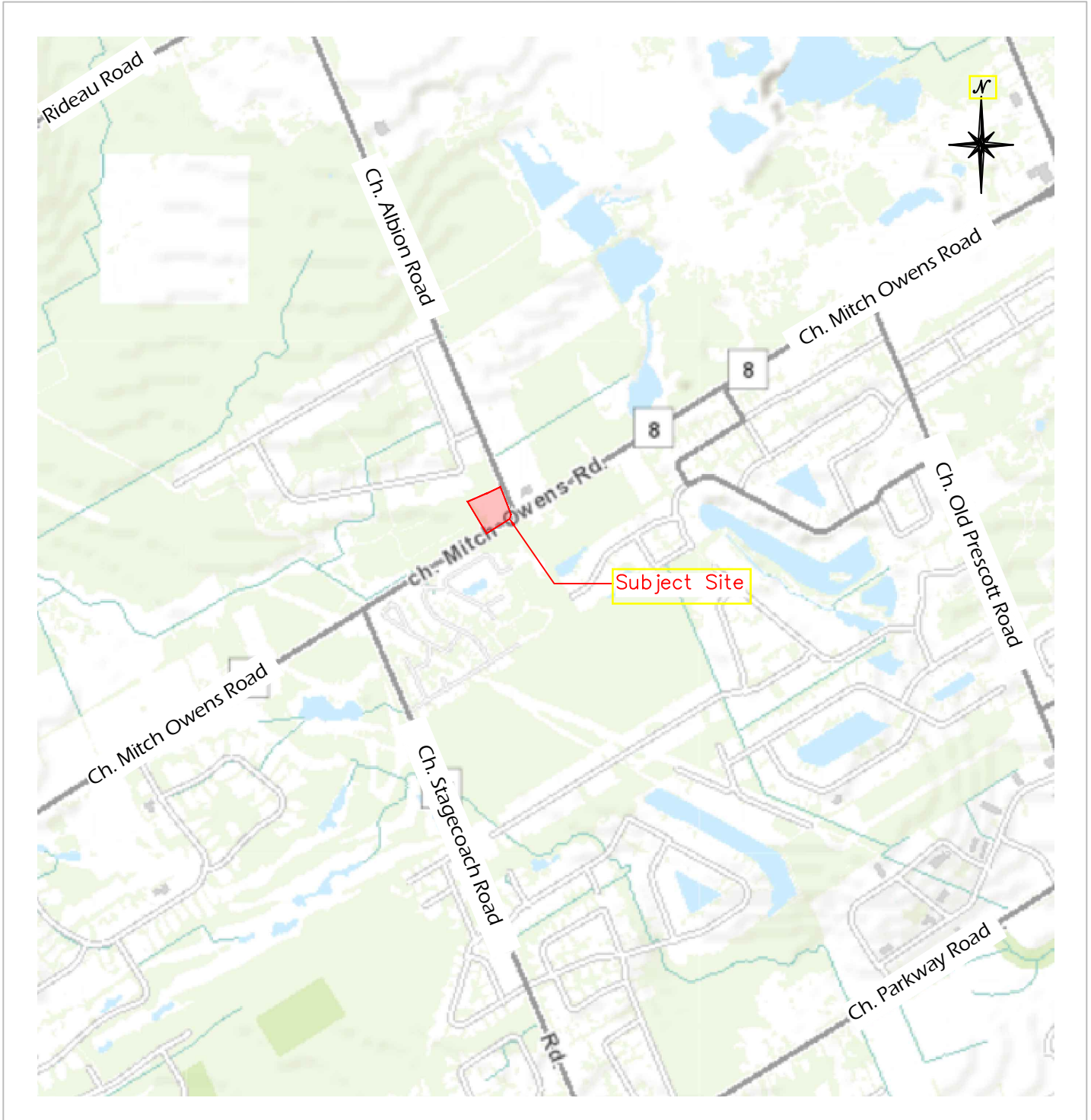
DATE

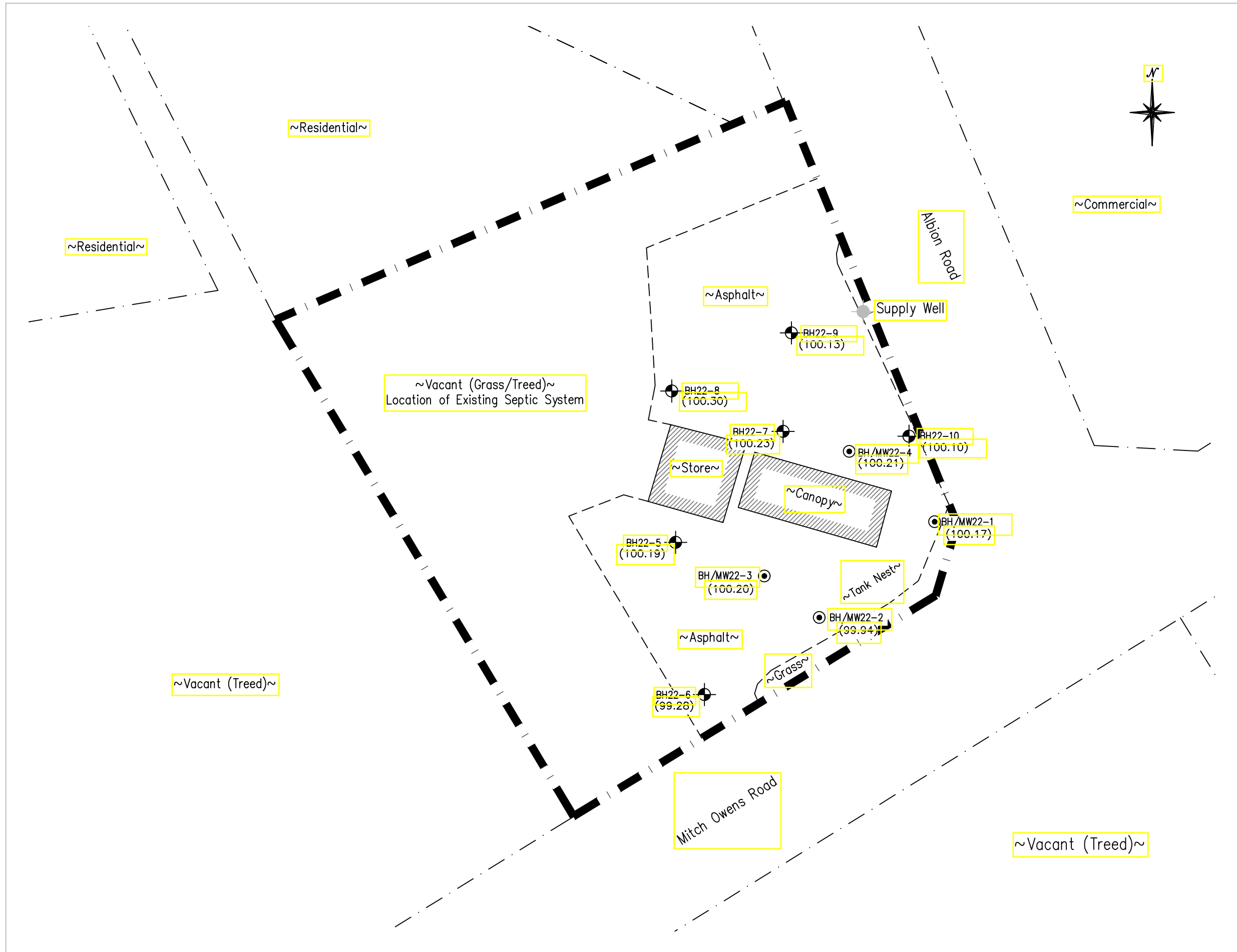
JANUARY 2023

PROJECT

01348

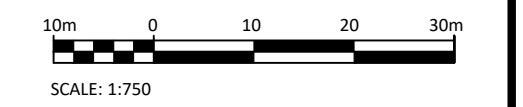
FIGURE 1





LEGEND

	Property Line
	Existing Structure
	Division Amongst Surface Material
	Monitoring Well
	Borehole
	Ground Surface Elevation
	Supply Well



No.	REVISIONS	BY	DATE
01	FINAL	J.A.	13/01/2023



CLIENT
MACEWEN PETROLEUM INC.

DESIGNED BY:	DRAWN BY:	APPROVED BY:
--	J.A.	J.L.

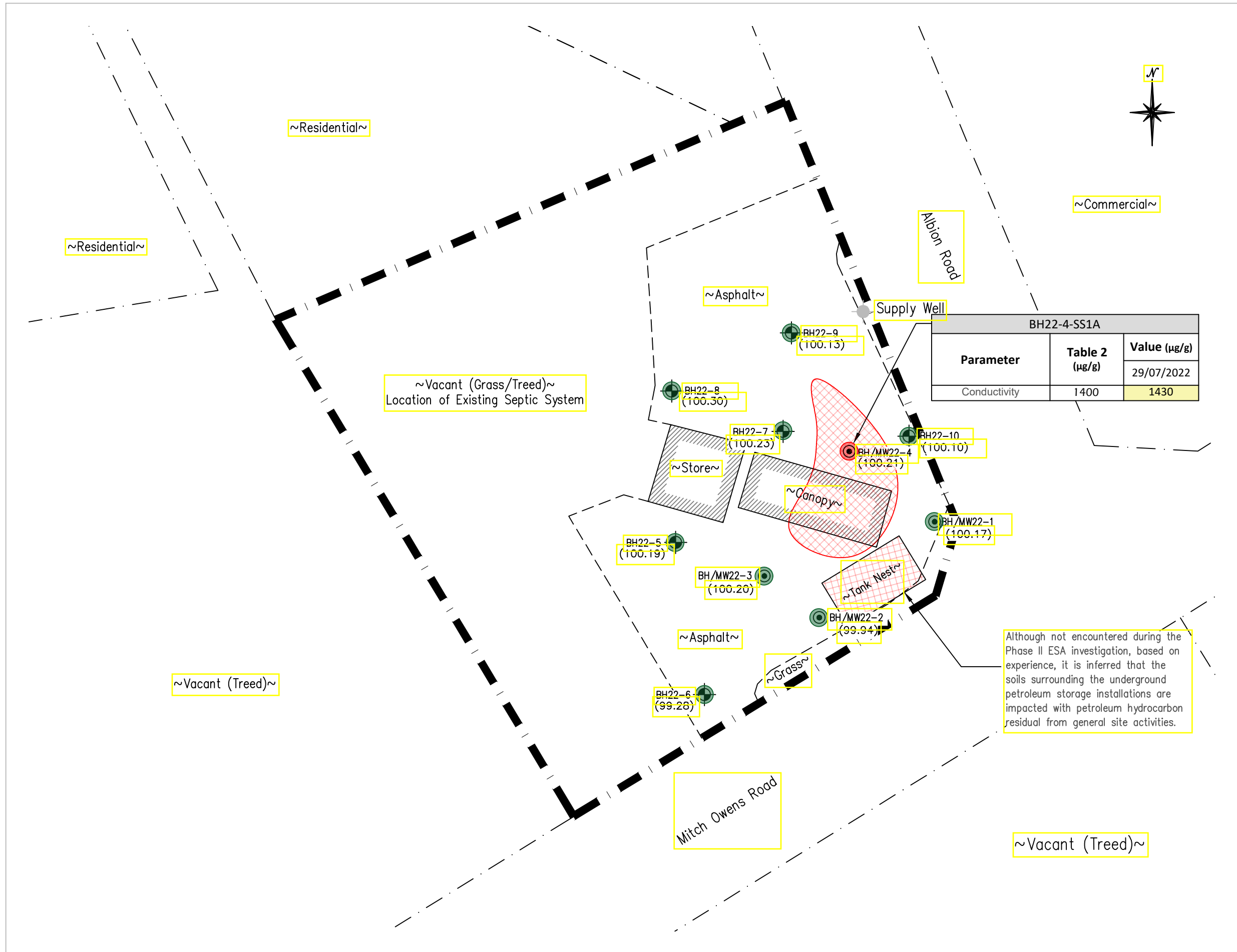
PROJECT
**PHASE II
ENVIRONMENTAL SITE ASSESSMENT
5546 ALBION ROAD
OTTAWA, ONTARIO**

DRAWING TITLE
**SITE PLAN - BOREHOLE & MONITORING
WELL LOCATIONS**

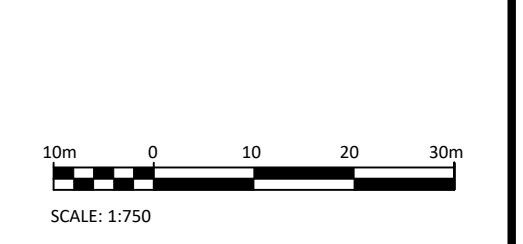
PROJECT NO.
01348

DATE
JANUARY 2023

FIGURE 2



- LEGEND**
- Property Line
 - Existing Structure
 - Division Amongst Surface Material
 - Monitoring Well
 - Borehole
 - Ground Surface Elevation
 - Exceedance to the Applicable Standard
 - Borehole - No Soil Exceedances to the Applicable Standard
 - Borehole - With Soil Exceedances to the Applicable Standard
 - Approximate/Inferred Extent of Impacted Soils
 - Supply Well



No.	REVISIONS	BY	DATE
01	FINAL	J.A.	13/01/2023



CLIENT
MACEWEN PETROLEUM INC.

DESIGNED BY: -- DRAWN BY: J.A. APPROVED BY: J.L.

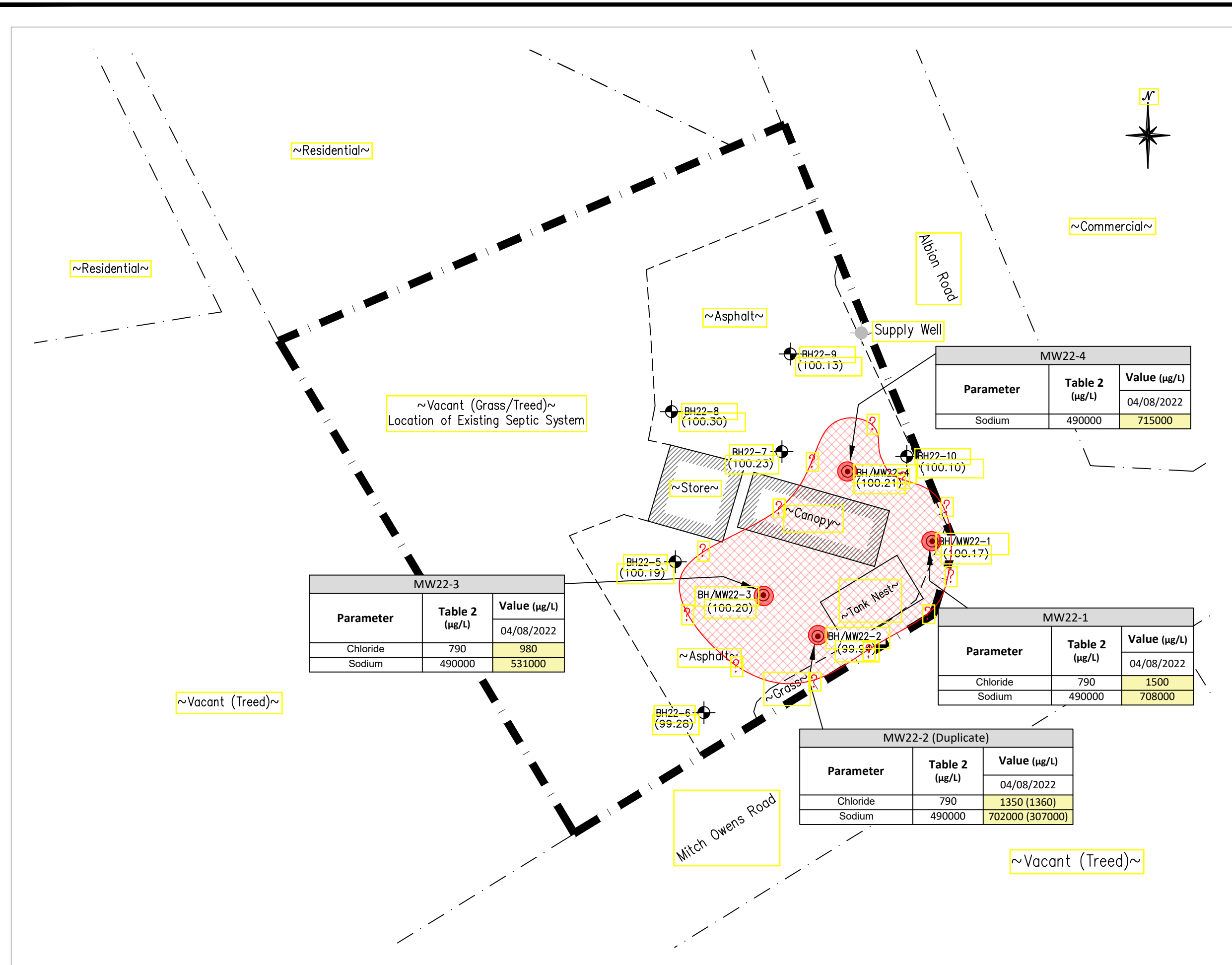
PROJECT
**PHASE II ENVIRONMENTAL SITE ASSESSMENT
5546 ALBION ROAD
OTTAWA, ONTARIO**

DRAWING TITLE
SOIL EXCEEDANCES

PROJECT NO.
01348

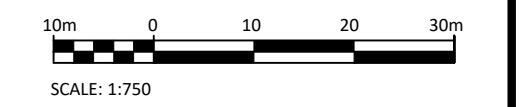
DATE
JANUARY 2023

FIGURE 3



LEGEND

- Property Line
- Existing Structure
- Division Amongst Surface Material
- BH/MW22-99 Monitoring Well
- BH22-99 Borehole
- (99.99) Ground Surface Elevation
- Borehole - With Soil Exceedances to the Applicable Standard
- Approximate/Inferred Extent of Impacted Soils
- Full Extents of Impacts Not Fully Delineated.
- Supply Well



01	FINAL	J.A.	13/01/2023
No.	REVISIONS	BY	DATE



ENGINEERING | INGÉNIERIE
5430 Canotek Road | Ottawa, ON, K1J 9G2
www.lrl.ca | (613) 842-3434

CLIENT
MACEWEN PETROLEUM INC.

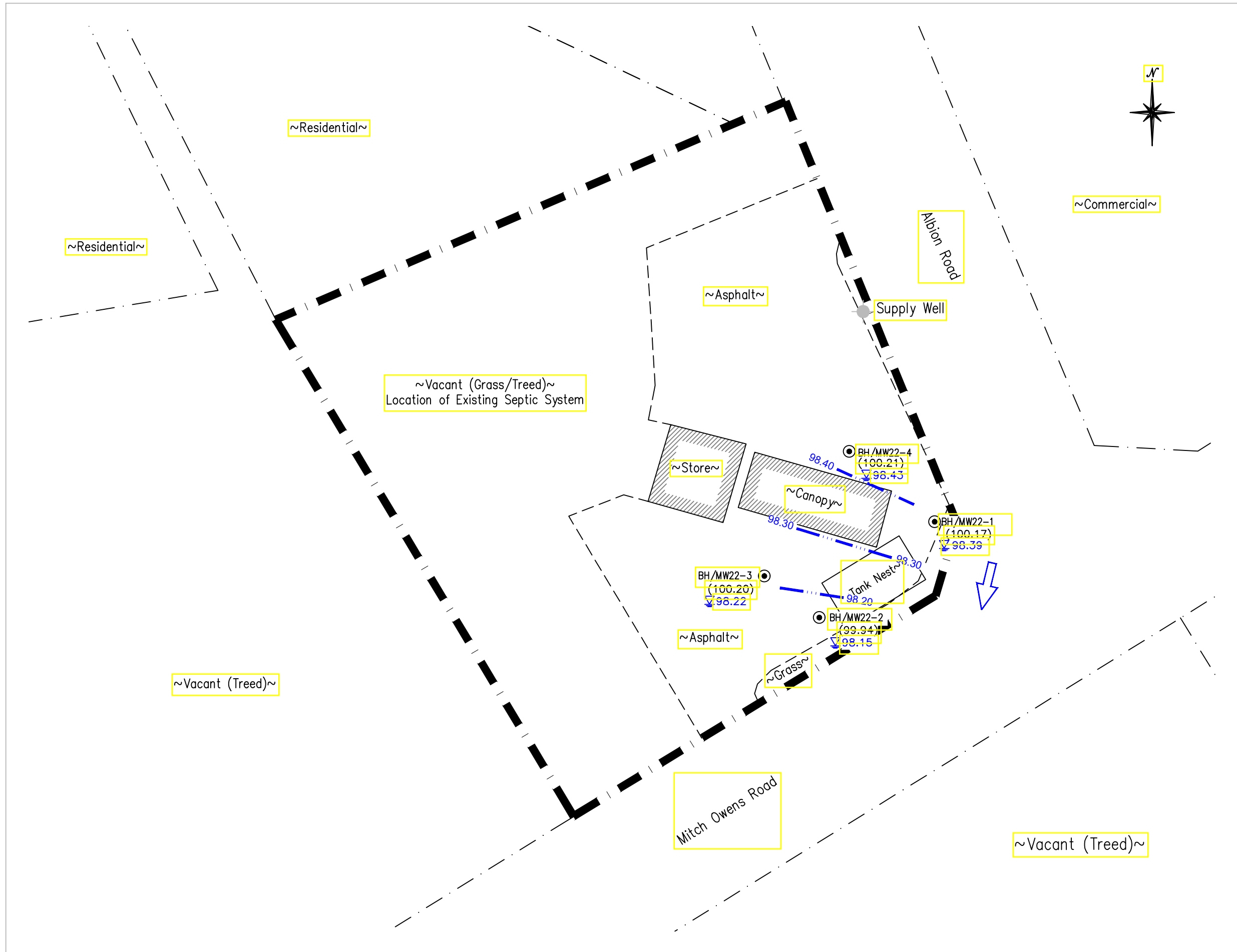
DESIGNED BY: -- DRAWN BY: J.A. APPROVED BY: J.L.

PROJECT
**PHASE II
ENVIRONMENTAL SITE ASSESSMENT
5546 ALBION ROAD
OTTAWA, ONTARIO**

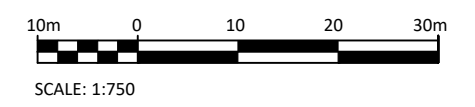
DRAWING TITLE
GROUNDWATER EXCEEDANCES

PROJECT NO.
01348
DATE
JANUARY 2023

FIGURE 4



LEGEND	
	Property Line
	Existing Structure
	Division Amongst Surface Material
	Monitoring Well
	Borehole
	Ground Surface Elevation
	Groundwater Elevation
	Ground Contour
	Inferred Groundwater Flow Direction
	Supply Well



No.	REVISIONS	BY	DATE
01	FINAL	J.A.	13/01/2023



LRJ

ENGINEERING | INGÉNIERIE
5430 Canotek Road | Ottawa, ON, K1J 9G2
www.lrl.ca | (613) 842-3434

CLIENT
MACEWEN PETROLEUM INC.

DESIGNED BY: -- DRAWN BY: J.A. APPROVED BY: J.L.

PROJECT
**PHASE II
ENVIRONMENTAL SITE ASSESSMENT
5546 ALBION ROAD
OTTAWA, ONTARIO**

DRAWING TITLE
**GROUNDWATER ELEVATIONS AND
INTERPRETED GROUNDWATER FLOW
DIRECTION - AUGUST 2, 2022**

PROJECT NO.
01348
DATE
JANUARY 2023

FIGURE 5

TABLES

Table 1
Summary of Ground Surface and Groundwater Elevations (August 2, 2022)
Phase II Environmental Site Assessment
5546 Albion Road, Ottawa, Ontario
LRL File: 01348

Monitoring Well	Ground Surface Elevation ¹ (m)	Reference Elevation ² (m)	Depth To Water Table (m)		Groundwater Elevation (m)
			Reference Point	Ground Surface	
MW22-1	100.17	100.06	1.67	1.77	98.39
MW22-2	99.94	99.86	1.71	1.79	98.15
MW22-3	100.20	100.13	1.91	1.98	98.22
MW22-4	100.21	100.10	1.67	1.78	98.43
BH22-5	100.19	--	--	--	--
BH22-6	99.28	--	--	--	--
BH22-7	100.23	--	--	--	--
BH22-8	100.30	--	--	--	--
BH22-9	100.13	--	--	--	--
BH22-10	100.10	--	--	--	--

NOTES

¹ Elevations measured from temporary benchmark established at the west side of the storm sewer grate along the east portion of the Site (100.00 m).

² Reference elevation is top of PVC riser.

Table 2
Summary of Soil VOC, PHC, and General Inorganics Analysis
Phase II Environmental Site Assessment
5546 Albion Road, Ottawa, Ontario
LRL File: 01348

Parameter	Units	MDL	O. Res. 153/04 ¹ Table 2 ² Commercial Property Use Generic Ambient Soil	Sample									
				BH22-1-S91B	BH22-1-S92B	BH22-1-S95A	BH22-1-S93C	BH22-2-S92B	BH22-2-S92C	BH22-3-S92B	BH22-3-S93B	BH22-4-S91A	BH22-4-S92B
Sample Date (d/m/y)			--	29-Jul-22	29-Jul-22	29-Jul-22	29-Jul-22	29-Jul-22	29-Jul-22	29-Jul-22	29-Jul-22	29-Jul-22	29-Jul-22
Depth below top of Ground	m		--	0.6 - 0.8	1.7 - 3.0	4.0 - 4.6	2.1 - 2.8	2.8 - 3.0	1.7 - 1.9	3.7 - 4.5	0.3 - 0.6	2.0 - 3.0	
CSV Readings ³	ppm	5	--	0.1	<0.1	<0.1	0.6	0.3	0.4	0.1	0.7	<0.1	
Physical Characteristics													
% Solids	% by wt.	0.1	--	82.2	83.7	83.6	91.2	83.0	83.4	85.6	84.9	76.9	83.6
>0.075 mm	%	0.1	--	--	--	--	--	--	30.9	--	--	--	--
<0.075 mm	%	0.1	--	--	--	--	--	--	69.1	--	--	--	--
Texture	%	0.1	--	--	--	--	--	--	Med/Fine	--	--	--	--
General Inorganics													
SAR	N/A	0.01	12	0.29	2.13	2.17	1.17	3.42	--	--	1.56	2.83	2.09
Conductivity	uS/cm	5	1400	351	288	300	295	648	--	--	268	1438	237
Cyanide, free	ug/g dry	0.03	0.051	<0.03	<0.03	<0.03	<0.03	<0.03	--	--	<0.03	<0.03	<0.03
pH	pH Units	0.1	--	7.31	7.07	7.05	7.8	7.05	--	--	7.19	6.98	--
Volatiles													
Acetone	ug/g dry	0.50	16	<0.50	<0.50	<0.50	<0.50	<0.50	--	<0.50	<0.50	<0.50	<0.50
Benzene	ug/g dry	0.02	0.32	<0.02	<0.02	<0.02	<0.02	<0.02	--	<0.02	<0.02	<0.02	<0.02
Bromodichloromethane	ug/g dry	0.05	1.5	<0.05	<0.05	<0.05	<0.05	<0.05	--	<0.05	<0.05	<0.05	<0.05
Bromomethane	ug/g dry	0.05	0.61	<0.05	<0.05	<0.05	<0.05	<0.05	--	<0.05	<0.05	<0.05	<0.05
Bromomethane	ug/g dry	0.05	0.05	<0.05	<0.05	<0.05	<0.05	<0.05	--	<0.05	<0.05	<0.05	<0.05
Carbon Tetrachloride	ug/g dry	0.05	0.21	<0.05	<0.05	<0.05	<0.05	<0.05	--	<0.05	<0.05	<0.05	<0.05
Chlorobenzene	ug/g dry	0.05	2.4	<0.05	<0.05	<0.05	<0.05	<0.05	--	<0.05	<0.05	<0.05	<0.05
Chloroform	ug/g dry	0.05	0.47	<0.05	<0.05	<0.05	<0.05	<0.05	--	<0.05	<0.05	<0.05	<0.05
Dibromochloromethane	ug/g dry	0.05	2.3	<0.05	<0.05	<0.05	<0.05	<0.05	--	<0.05	<0.05	<0.05	<0.05
Dichlorodifluoromethane	ug/g dry	0.05	16	<0.05	<0.05	<0.05	<0.05	<0.05	--	<0.05	<0.05	<0.05	<0.05
1,2-Dichlorobenzene	ug/g dry	0.05	1.2	<0.05	<0.05	<0.05	<0.05	<0.05	--	<0.05	<0.05	<0.05	<0.05
1,3-Dichlorobenzene	ug/g dry	0.05	9.6	<0.05	<0.05	<0.05	<0.05	<0.05	--	<0.05	<0.05	<0.05	<0.05
1,4-Dichlorobenzene	ug/g dry	0.05	0.2	<0.05	<0.05	<0.05	<0.05	<0.05	--	<0.05	<0.05	<0.05	<0.05
1,1-Dichloroethane	ug/g dry	0.05	0.47	<0.05	<0.05	<0.05	<0.05	<0.05	--	<0.05	<0.05	<0.05	<0.05
1,2-Dichloroethane	ug/g dry	0.05	0.05	<0.05	<0.05	<0.05	<0.05	<0.05	--	<0.05	<0.05	<0.05	<0.05
1,1-Dichloroethylene	ug/g dry	0.05	0.064	<0.05	<0.05	<0.05	<0.05	<0.05	--	<0.05	<0.05	<0.05	<0.05
cis-1,2-Dichloroethylene	ug/g dry	0.05	1.9	<0.05	<0.05	<0.05	<0.05	<0.05	--	<0.05	<0.05	<0.05	<0.05
trans-1,2-Dichloroethylene	ug/g dry	0.05	1.3	<0.05	<0.05	<0.05	<0.05	<0.05	--	<0.05	<0.05	<0.05	<0.05
1,2-Dichloropropane	ug/g dry	0.05	0.16	<0.05	<0.05	<0.05	<0.05	<0.05	--	<0.05	<0.05	<0.05	<0.05
cis-1,3-Dichloropropylene	ug/g dry	0.05	--	<0.05	<0.05	<0.05	<0.05	<0.05	--	<0.05	<0.05	<0.05	<0.05
trans-1,3-Dichloropropylene	ug/g dry	0.05	--	<0.05	<0.05	<0.05	<0.05	<0.05	--	<0.05	<0.05	<0.05	<0.05
1,3-Dichloropropene, total	ug/g dry	0.05	0.059	<0.05	<0.05	<0.05	<0.05	<0.05	--	<0.05	<0.05	<0.05	<0.05
Ethylbenzene	ug/g dry	0.05	1.1	<0.05	<0.05	<0.05	<0.05	<0.05	--	<0.05	<0.05	<0.05	<0.05
Ethylene dibromide (dibromoethane, 1,2-)	ug/g dry	0.05	0.05	<0.05	<0.05	<0.05	<0.05	<0.05	--	<0.05	<0.05	<0.05	<0.05
Hexane	ug/g dry	0.05	46	<0.05	<0.05	<0.05	<0.05	<0.05	--	<0.05	<0.05	<0.05	<0.05
Methyl Ethyl Ketone (2-Butanone)	ug/g dry	0.50	70	<0.50	<0.50	<0.50	<0.50	<0.50	--	<0.50	<0.50	<0.50	<0.50
Methyl Isobutyl Ketone	ug/g dry	0.50	31	<0.50	<0.50	<0.50	<0.50	<0.50	--	<0.50	<0.50	<0.50	<0.50
Methyl tert-butyl ether	ug/g dry	0.05	1.6	<0.05	<0.05	<0.05	<0.05	<0.05	--	<0.05	<0.05	<0.05	<0.05
Methylene Chloride	ug/g dry	0.05	1.6	<0.05	<0.05	<0.05	<0.05	<0.05	--	<0.05	<0.05	<0.05	<0.05
Styrene	ug/g dry	0.05	34	<0.05	<0.05	<0.05	<0.05	<0.05	--	<0.05	<0.05	<0.05	<0.05
1,1,1,2-Tetrachloroethane	ug/g dry	0.05	0.087	<0.05	<0.05	<0.05	<0.05	<0.05	--	<0.05	<0.05	<0.05	<0.05
1,1,2,2-Tetrachloroethane	ug/g dry	0.05	0.05	<0.05	<0.05	<0.05	<0.05	<0.05	--	<0.05	<0.05	<0.05	<0.05
Tetrachloroethylene	ug/g dry	0.05	1.9	<0.05	<0.05	<0.05	<0.05	<0.05	--	<0.05	<0.05	<0.05	<0.05
Toluene	ug/g dry	0.05	6.4	<0.05	<0.05	<0.05	<0.05	<0.05	--	<0.05	<0.05	<0.05	<0.05
1,1,1-Trichloroethane	ug/g dry	0.05	6.1	<0.05	<0.05	<0.05	<0.05	<0.05	--	<0.05	<0.05	<0.05	<0.05
1,1,2-Trichloroethane	ug/g dry	0.05	0.05	<0.05	<0.05	<0.05	<0.05	<0.05	--	<0.05	<0.05	<0.05	<0.05
Trichloroethylene	ug/g dry	0.05	0.55	<0.05	<0.05	<0.05	<0.05	<0.05	--	<0.05	<0.05	<0.05	<0.05
Trichlorofluoromethane	ug/g dry	0.05	4	<0.05	<0.05	<0.05	<0.05	<0.05	--	<0.05	<0.05	<0.05	<0.05
Vinyl Chloride	ug/g dry	0.02	0.032	<0.02	<0.02	<0.02	<0.02	<0.02	--	<0.02	<0.02	<0.02	<0.02
m/p-Xylene	ug/g dry	0.05	--	<0.05	<0.05	<0.05	<0.05	<0.05	--	<0.05	<0.05	<0.05	<0.05
o-Xylene	ug/g dry	0.05	--	<0.05	<0.05	<0.05	<0.05	<0.05	--	<0.05	<0.05	<0.05	<0.05
Xylenes, total	ug/g dry	0.05	26	<0.05	<0.05	<0.05	<0.05	<0.05	--	<0.05	<0.05	<0.05	<0.05
Hydrocarbons													
F1 PHCs (C8-C10)	ug/g dry	7	55	<7	<7	<7	<7	<7	--	<7	<7	<7	<7
F2 PHCs (C10-C16)	ug/g dry	4	230	<4	<4	<4	<4	<4	--	<4	<4	<4	<4
F3 PHCs (C16-C34)	ug/g dry	8	1700	38	<8	<8	<8	<8	--	<8	<8	119	<8
F4 PHCs (C34-C50)	ug/g dry	6	3300	29	<6	<6	<6	<6	--	<6	<6	165	<6
F4/G PHCs (gravimetric)	ug/g dry	50	3300	--	--	--	--	--	--	--	--	715	--

NOTES:
¹ MECP's Soil, Ground Water and Sediment Standards for Use Under Part XV.1 of the Environmental Protection Act, April 15, 2011
² Table 2 Full Depth Generic Site Condition Standards in a Probable Groundwater Condition, Commercial property use.
³ Combustible soil vapour concentrations measured with a MIRA® 3000 PID
MDL - Method Detection Limit
-- No Value/Not Analysed
PHC - Petroleum Hydrocarbon
#C16 - Above Table 2 Standard
#C18 - Duplicate sample of parent sample BH22-1-S92B

Table 2 (Continued)
Summary of Soil VOC, PHG, and General Inorganics Analysis
 Phase I Environmental Site Assessment
 5546 Albion Road, Ottawa, Ontario
 LRL File: 01348

Parameter	Units	MDL	Sample									
			Table 2 ¹ Commercial Property Use Coarse textured soil									
Sample Date (d/m/y)			BH22-6-SS2B	BH22-6-SS1A	BH22-6-SS2C	BH22-7-SS2C	BH22-7-SS4C	BH22-7-SS3A	BH22-8-SS2B	BH22-9-SS2A	BH22-10-SS2B	
Depth below top of Ground	m	--	2.0 - 3.0	1.1 - 1.2	2.7 - 3.0	2.5 - 3.0	<0.1	<0.1	<0.1	<0.1	<0.1	
CSV Readings ³	ppm	5	<0.1	0.1	0.1	<0.1	<0.1	<0.1	<0.1	<0.1	<0.1	
Physical Characteristics												
% Solids	% by wt.	0.1	--	79.0	85.3	86.7	69.6	82.9	82.5	86.2	81.3	82.0
>0.075 mm	%	0.1	--	--	--	--	--	--	93.9	--	--	--
<0.075 mm	%	0.1	--	--	--	--	--	--	6.1	--	--	--
Texture	%	0.1	--	--	--	--	--	--	Coarse	--	--	--
General Inorganics												
SAR	N/A	0.01	12	2.21	--	2.80	--	--	--	1.66	--	2.94
Conductivity	uS/cm	5	1400	718	--	668	--	--	--	407	--	237
Cyanide, free	ug/g dry	0.03	0.051	<0.03	--	<0.03	--	--	--	<0.03	--	<0.03
pH	pH Units	0.1	--	6.86	--	--	--	--	--	7.16	--	7.32
Volatiles												
Acetone	ug/g dry	0.50	16	<0.50	<0.50	<0.50	<0.50	<0.50	--	<0.50	<0.50	<0.50
Benzene	ug/g dry	0.02	0.32	<0.02	<0.02	<0.02	<0.02	<0.02	--	<0.02	<0.02	<0.02
Bromodichloromethane	ug/g dry	0.05	1.5	<0.05	<0.05	<0.05	<0.05	<0.05	--	<0.05	<0.05	<0.05
Bromoform	ug/g dry	0.05	0.61	<0.05	<0.05	<0.05	<0.05	<0.05	--	<0.05	<0.05	<0.05
Bromomethane	ug/g dry	0.05	0.05	<0.05	<0.05	<0.05	<0.05	<0.05	--	<0.05	<0.05	<0.05
Carbon Tetrachloride	ug/g dry	0.05	0.21	<0.05	<0.05	<0.05	<0.05	<0.05	--	<0.05	<0.05	<0.05
Chlorobenzene	ug/g dry	0.05	2.4	<0.05	<0.05	<0.05	<0.05	<0.05	--	<0.05	<0.05	<0.05
Chloroform	ug/g dry	0.05	0.47	<0.05	<0.05	<0.05	<0.05	<0.05	--	<0.05	<0.05	<0.05
Dibromochloromethane	ug/g dry	0.05	2.3	<0.05	<0.05	<0.05	<0.05	<0.05	--	<0.05	<0.05	<0.05
Dichlorodifluoromethane	ug/g dry	0.05	16	<0.05	<0.05	<0.05	<0.05	<0.05	--	<0.05	<0.05	<0.05
1,2-Dichlorobenzene	ug/g dry	0.05	1.2	<0.05	<0.05	<0.05	<0.05	<0.05	--	<0.05	<0.05	<0.05
1,3-Dichlorobenzene	ug/g dry	0.05	9.6	<0.05	<0.05	<0.05	<0.05	<0.05	--	<0.05	<0.05	<0.05
1,4-Dichlorobenzene	ug/g dry	0.05	0.2	<0.05	<0.05	<0.05	<0.05	<0.05	--	<0.05	<0.05	<0.05
1,1-Dichloroethane	ug/g dry	0.05	0.47	<0.05	<0.05	<0.05	<0.05	<0.05	--	<0.05	<0.05	<0.05
1,2-Dichloroethane	ug/g dry	0.05	0.05	<0.05	<0.05	<0.05	<0.05	<0.05	--	<0.05	<0.05	<0.05
1,1-Dichloroethylene	ug/g dry	0.05	0.064	<0.05	<0.05	<0.05	<0.05	<0.05	--	<0.05	<0.05	<0.05
cis-1,2-Dichloroethylene	ug/g dry	0.05	1.9	<0.05	<0.05	<0.05	<0.05	<0.05	--	<0.05	<0.05	<0.05
trans-1,2-Dichloroethylene	ug/g dry	0.05	1.3	<0.05	<0.05	<0.05	<0.05	<0.05	--	<0.05	<0.05	<0.05
1,2-Dichloropropane	ug/g dry	0.05	0.16	<0.05	<0.05	<0.05	<0.05	<0.05	--	<0.05	<0.05	<0.05
cis-1,3-Dichloropropylene	ug/g dry	0.05	--	<0.05	<0.05	<0.05	<0.05	<0.05	--	<0.05	<0.05	<0.05
trans-1,3-Dichloropropylene	ug/g dry	0.05	--	<0.05	<0.05	<0.05	<0.05	<0.05	--	<0.05	<0.05	<0.05
1,3-Dichloropropene, total	ug/g dry	0.05	0.059	<0.05	<0.05	<0.05	<0.05	<0.05	--	<0.05	<0.05	<0.05
Ethylbenzene	ug/g dry	0.05	1.1	<0.05	<0.05	<0.05	<0.05	<0.05	--	<0.05	<0.05	<0.05
Ethylene dibromide (dibromoethane, 1,2-)	ug/g dry	0.05	0.05	<0.05	<0.05	<0.05	<0.05	<0.05	--	<0.05	<0.05	<0.05
Hexane	ug/g dry	0.05	46	<0.05	<0.05	<0.05	<0.05	<0.05	--	<0.05	<0.05	<0.05
Methyl Ethyl Ketone (2-Butanone)	ug/g dry	0.50	70	<0.50	<0.50	<0.50	<0.50	<0.50	--	<0.50	<0.50	<0.50
Methyl isobutyl Ketone	ug/g dry	0.50	31	<0.50	<0.50	<0.50	<0.50	<0.50	--	<0.50	<0.50	<0.50
Methyl tert-butyl ether	ug/g dry	0.05	1.6	<0.05	<0.05	<0.05	<0.05	<0.05	--	<0.05	<0.05	<0.05
Methylene Chloride	ug/g dry	0.05	1.6	<0.05	<0.05	<0.05	<0.05	<0.05	--	<0.05	<0.05	<0.05
Styrene	ug/g dry	0.05	34	<0.05	<0.05	<0.05	<0.05	<0.05	--	<0.05	<0.05	<0.05
1,1,1,2-Tetrachloroethane	ug/g dry	0.05	0.087	<0.05	<0.05	<0.05	<0.05	<0.05	--	<0.05	<0.05	<0.05
1,1,1,2,2-Tetrachloroethane	ug/g dry	0.05	0.05	<0.05	<0.05	<0.05	<0.05	<0.05	--	<0.05	<0.05	<0.05
Tetrachloroethylene	ug/g dry	0.05	1.9	<0.05	<0.05	<0.05	<0.05	<0.05	--	<0.05	<0.05	<0.05
Toluene	ug/g dry	0.05	6.4	<0.05	<0.05	<0.05	<0.05	<0.05	--	<0.05	<0.05	<0.05
1,1,1-Trichloroethane	ug/g dry	0.05	6.1	<0.05	<0.05	<0.05	<0.05	<0.05	--	<0.05	<0.05	<0.05
1,1,2-Trichloroethane	ug/g dry	0.05	0.05	<0.05	<0.05	<0.05	<0.05	<0.05	--	<0.05	<0.05	<0.05
Trichloroethylene	ug/g dry	0.05	0.55	<0.05	<0.05	<0.05	<0.05	<0.05	--	<0.05	<0.05	<0.05
Trichlorofluoromethane	ug/g dry	0.05	4	<0.05	<0.05	<0.05	<0.05	<0.05	--	<0.05	<0.05	<0.05
Vinyl Chloride	ug/g dry	0.02	0.032	<0.02	<0.02	<0.02	<0.02	<0.02	--	<0.02	<0.02	<0.02
m,p-Xylene	ug/g dry	0.05	--	<0.05	<0.05	<0.05	<0.05	<0.05	--	<0.05	<0.05	<0.05
o-Xylene	ug/g dry	0.05	--	<0.05	<0.05	<0.05	<0.05	<0.05	--	<0.05	<0.05	<0.05
Xylenes, total	ug/g dry	0.05	26	<0.05	<0.05	<0.05	<0.05	<0.05	--	<0.05	<0.05	<0.05
Hydrocarbons												
F1 PHCs (C6-C10)	ug/g dry	7	55	<7	--	<7	<7	<7	--	<7	<7	<7
F2 PHCs (C10-C16)	ug/g dry	4	230	<4	--	<4	<4	<4	--	<4	<4	<4
F3 PHCs (C16-C34)	ug/g dry	8	1700	<8	--	<8	<8	<8	--	<8	<8	<8
F4 PHCs (C34-C50)	ug/g dry	6	3300	23	--	<6	<6	<6	--	<6	<6	<6
F4G PHCs (gravimetric)	ug/g dry	50	3300	--	--	--	--	--	--	--	--	--

NOTES:
¹ MECP's Soil, Ground Water and Sediment Standards for Use Under Part XV.1 of the Environmental Protection Act, April 15, 2011
² Table 2 Full Depth Generic Site Condition Standards in a Potable Groundwater Condition, Commercial property use.
³ Confineable soil vapour concentrations measured with a MIRA 3000 PID
 MDL Method Detection Limit
 -- No Value/Not Analysed
 PHC Petroleum Hydrocarbon
 Italics Duplicate sample of parent sample BH22-7-SS2C

Table 3
Summary of Soil PAH and Metals Analysis
Phase II Environmental Site Assessment
5546 Albion Road, Ottawa, Ontario
LRL File: 01348

Parameter	Units	MDL	O. Reg. 153/04 ¹	Sample								
			Table 2 ² Commercial Property Use Coarse textured soil	BH22-1-SS1B	BH22-1-SS2B	BH22-1-SS5A	BH22-1-SS3C	BH22-2-SS2B	BH22-3-SS2B	BH22-3-SS3B	BH22-4-SS1A	BH22-4-SS2B
Sample Date (d/m/y)			--	28-Jul-22	28-Jul-22	28-Jul-22	28-Jul-22	29-Jul-22	29-Jul-22	29-Jul-22	29-Jul-22	29-Jul-22
Polycyclic Aromatic Hydrocarbons												
Acenaphthene	ug/g dry	0.02	21	<0.02	<0.02	<0.02	--	<0.02	<0.02	--	--	--
Acenaphthylene	ug/g dry	0.02	0.15	<0.02	<0.02	<0.02	--	<0.02	<0.02	--	--	--
Anthracene	ug/g dry	0.02	0.67	<0.02	<0.02	<0.02	--	<0.02	<0.02	--	--	--
Benzo[a]anthracene	ug/g dry	0.02	0.96	<0.02	<0.02	<0.02	--	<0.02	<0.02	--	--	--
Benzo[a]pyrene	ug/g dry	0.02	0.3	<0.02	<0.02	<0.02	--	<0.02	<0.02	--	--	--
Benzo[b]fluoranthene	ug/g dry	0.02	0.96	<0.02	<0.02	<0.02	--	<0.02	<0.02	--	--	--
Benzo[g,h,i]perylene	ug/g dry	0.02	9.6	<0.02	<0.02	<0.02	--	<0.02	<0.02	--	--	--
Benzo[k]fluoranthene	ug/g dry	0.02	0.96	<0.02	<0.02	<0.02	--	<0.02	<0.02	--	--	--
Chrysene	ug/g dry	0.02	9.6	<0.02	<0.02	<0.02	--	<0.02	<0.02	--	--	--
Dibenzo[a,h]anthracene	ug/g dry	0.02	0.1	<0.02	<0.02	<0.02	--	<0.02	<0.02	--	--	--
Fluoranthene	ug/g dry	0.02	9.6	<0.02	<0.02	<0.02	--	<0.02	<0.02	--	--	--
Fluorene	ug/g dry	0.02	62	<0.02	<0.02	<0.02	--	<0.02	<0.02	--	--	--
Indeno[1,2,3-cd]pyrene	ug/g dry	0.02	0.76	<0.02	<0.02	<0.02	--	<0.02	<0.02	--	--	--
1-Methylnaphthalene	ug/g dry	0.02	30	<0.02	<0.02	<0.02	--	<0.02	<0.02	--	--	--
2-Methylnaphthalene	ug/g dry	0.02	30	<0.02	<0.02	<0.02	--	<0.02	<0.02	--	--	--
Methylnaphthalene (1&2)	ug/g dry	0.04	30	<0.04	<0.04	<0.04	--	<0.04	<0.04	--	--	--
Naphthalene	ug/g dry	0.01	9.6	<0.01	<0.01	<0.01	--	<0.01	<0.01	--	--	--
Phenanthrene	ug/g dry	0.02	12	<0.02	<0.02	<0.02	--	<0.02	<0.02	--	--	--
Pyrene	ug/g dry	0.02	96	<0.02	<0.02	<0.02	--	<0.02	<0.02	--	--	--
Metals												
Antimony	ug/g dry	1.0	40	<1.0	<1.0	<1.0	<1.0	<1.0	<1.0	<1.0	<1.0	<1.0
Arsenic	ug/g dry	1.0	18	4.6	4.8	5.5	5.7	3.9	6.4	3.4	6.6	2.7
Barium	ug/g dry	1.0	670	127	24.3	25.7	68.6	46.4	73.0	15.2	118	23.1
Beryllium	ug/g dry	0.5	8	0.5	<0.5	<0.5	<0.5	<0.5	0.7	<0.5	<0.5	<0.5
Boron (available)	ug/g dry	0.5	2	0.7	<0.5	<0.5	<0.5	<0.5	<0.5	<0.5	1.2	<0.5
Boron	ug/g dry	5.0	120	6.8	<5.0	<5.0	6.0	<5.0	<5.0	<5.0	9.1	<5.0
Cadmium	ug/g dry	0.5	1.9	<0.5	<0.5	<0.5	<0.5	<0.5	<0.5	<0.5	0.6	<0.5
Chromium VI	ug/g dry	0.2	8	<0.2	<0.2	<0.2	<0.2	<0.2	<0.2	<0.2	<0.2	<0.2
Chromium	ug/g dry	5.0	160	30.3	9.6	10.4	14.0	14.4	19.0	7.9	21.9	8.1
Cobalt	ug/g dry	1.0	80	8.1	4.0	4.3	5.4	5.3	6.2	2.2	5.9	2.9
Copper	ug/g dry	5.0	230	20.3	17.5	14.4	14.5	15.1	6.4	<5.0	22.0	8.2
Lead	ug/g dry	1.0	120	57.4	3.3	3.4	6.3	4.5	5.6	1.8	68.1	2.7
Mercury	ug/g dry	0.1	3.9	0.1	<0.1	<0.1	<0.1	<0.1	<0.1	<0.1	<0.1	<0.1
Molybdenum	ug/g dry	1.0	40	1.0	<1.0	<1.0	1.2	<1.0	1.30	<1.0	1.90	<1.0
Nickel	ug/g dry	5.0	270	17.4	7.5	9.0	10.6	11.2	11.1	<5.0	14.1	6.4
Selenium	ug/g dry	1.0	5.5	<1.0	<1.0	<1.0	<1.0	<1.0	<1.0	<1.0	<1.0	<1.0
Silver	ug/g dry	0.3	40	<0.3	<0.3	<0.3	<0.3	<0.3	<0.3	<0.3	<0.3	<0.3
Thallium	ug/g dry	1.0	3.3	<1.0	<1.0	<1.0	<1.0	<1.0	<1.0	<1.0	<1.0	<1.0
Uranium	ug/g dry	1.0	33	<1.0	<1.0	<1.0	<1.0	<1.0	<1.0	<1.0	1.70	<1.0
Vanadium	ug/g dry	10.0	86	35.8	16.2	14.6	23.7	19.0	44.5	17.9	42.6	11.2
Zinc	ug/g dry	20.0	340	289	<20.0	<20.0	23.8	23.8	21.5	<20.0	85.1	<20.0

NOTES:

¹ MECP's Soil, Ground Water and Sediment Standards for Use Under Part XV.1 of the Environmental Protection Act, April 15, 2011
² Table 2 Full Depth Generic Site Condition Standards in a Potable Groundwater Condition, Commercial property use.
³ Combustible soil vapour concentrations measured with a MiniRAE 3000 PID
MDL Method Detection Limit
-- No Value/Not Analysed
#atics Duplicate sample of parent sample BH22-1-SS2B

Table 3 (Continued)
Summary of Soil PAH and Metals Analysis
Phase II Environmental Site Assessment
5546 Albion Road, Ottawa, Ontario
LRL File: 01348

Parameter	Units	MDL	O. Reg. 153/04 ¹ Table 2 ² Commercial Property Use Coarse textured soil	Sample							
				BH22-5-SS2B	BH22-6-SS1A	BH22-6-SS2C	BH22-7-SS2C	<i>BH22-7-SS4C</i>	BH22-8-SS2B	BH22-9-SS2A	BH22-10-SS2B
Sample Date (d/m/y)			--	29-Jul-22	29-Jul-22	29-Jul-22	29-Jul-22		29-Jul-22	29-Jul-22	29-Jul-22
Polycyclic Aromatic Hydrocarbons											
Acenaphthene	ug/g dry	0.02	21	<0.02	<0.02	<0.02	<0.02	<0.02	--	<0.02	--
Acenaphthylene	ug/g dry	0.02	0.15	<0.02	<0.02	<0.02	<0.02	<0.02	--	<0.02	--
Anthracene	ug/g dry	0.02	0.67	<0.02	<0.02	<0.02	<0.02	<0.02	--	<0.02	--
Benzo[a]anthracene	ug/g dry	0.02	0.96	<0.02	<0.02	<0.02	<0.02	<0.02	--	<0.02	--
Benzo[a]pyrene	ug/g dry	0.02	0.3	<0.02	<0.02	<0.02	<0.02	<0.02	--	<0.02	--
Benzo[b]fluoranthene	ug/g dry	0.02	0.96	<0.02	<0.02	<0.02	<0.02	<0.02	--	<0.02	--
Benzo[g,h,i]perylene	ug/g dry	0.02	9.6	<0.02	<0.02	<0.02	<0.02	<0.02	--	<0.02	--
Benzo[k]fluoranthene	ug/g dry	0.02	0.96	<0.02	<0.02	<0.02	<0.02	<0.02	--	<0.02	--
Chrysene	ug/g dry	0.02	9.6	<0.02	<0.02	<0.02	<0.02	<0.02	--	<0.02	--
Dibenzo[a,h]anthracene	ug/g dry	0.02	0.1	<0.02	<0.02	<0.02	<0.02	<0.02	--	<0.02	--
Fluoranthene	ug/g dry	0.02	9.6	<0.02	<0.02	<0.02	<0.02	<0.02	--	<0.02	--
Fluorene	ug/g dry	0.02	62	<0.02	<0.02	<0.02	<0.02	<0.02	--	<0.02	--
Indeno[1,2,3-cd]pyrene	ug/g dry	0.02	0.76	<0.02	<0.02	<0.02	<0.02	<0.02	--	<0.02	--
1-Methylnaphthalene	ug/g dry	0.02	30	<0.02	<0.02	<0.02	<0.02	<0.02	--	<0.02	--
2-Methylnaphthalene	ug/g dry	0.02	30	<0.02	<0.02	<0.02	<0.02	<0.02	--	<0.02	--
Methylnaphthalene (1&2)	ug/g dry	0.04	30	<0.04	<0.04	<0.04	<0.04	<0.04	--	<0.04	--
Naphthalene	ug/g dry	0.01	9.6	<0.01	<0.01	<0.01	<0.01	<0.01	--	<0.01	--
Phenanthrene	ug/g dry	0.02	12	<0.02	<0.02	<0.02	<0.02	<0.02	--	<0.02	--
Pyrene	ug/g dry	0.02	96	<0.02	<0.02	<0.02	<0.02	<0.02	--	<0.02	--
Metals											
Antimony	ug/g dry	1.0	40	<1.0	<1.0	<1.0	<1.0	<1.0	<1.0	<1.0	<1.0
Arsenic	ug/g dry	1.0	18	4.8	6.1	3.9	5.2	4.9	5.7	4.4	3.2
Barium	ug/g dry	1.0	670	75.9	60.4	59.5	97.9	97.5	58.3	32.2	35.0
Beryllium	ug/g dry	0.5	8	0.5	<0.5	<0.5	<0.5	<0.5	0.6	<0.5	<0.5
Boron (available)	ug/g dry	0.5	2	<0.5	<0.5	<0.5	<0.5	<0.5	<0.5	<0.5	<0.5
Boron	ug/g dry	5.0	120	<5.0	6.2	<5.0	<5.0	<5.0	<5.0	<5.0	<5.0
Cadmium	ug/g dry	0.5	1.9	<0.5	<0.5	<0.5	<0.5	<0.5	<0.5	<0.5	<0.5
Chromium VI	ug/g dry	0.2	8	<0.2	<0.2	<0.2	<0.2	<0.2	<0.2	<0.2	0.3
Chromium	ug/g dry	5.0	160	16.9	16.8	13.6	22.4	21.4	16.3	11.7	12.4
Cobalt	ug/g dry	1.0	80	5.0	6.2	4.6	6.4	6.7	5.5	5.1	3.8
Copper	ug/g dry	5.0	230	7.4	31.0	10.4	14.0	15.7	<5.0	12.3	<5.0
Lead	ug/g dry	1.0	120	11.1	33.7	3.2	3.7	4.0	5.1	3.6	5.0
Mercury	ug/g dry	0.1	3.9	<0.1	<0.1	<0.1	<0.1	<0.1	<0.1	<0.1	<0.1
Molybdenum	ug/g dry	1.0	40	1.6	4.80	<1.0	<1.0	<1.0	<1.0	<1.0	<1.0
Nickel	ug/g dry	5.0	270	10.1	14.0	8.9	13.5	14.0	13.6	8.7	9.6
Selenium	ug/g dry	1.0	5.5	<1.0	<1.0	<1.0	<1.0	<1.0	<1.0	<1.0	<1.0
Silver	ug/g dry	0.3	40	<0.3	<0.3	<0.3	<0.3	<0.3	<0.3	<0.3	<0.3
Thallium	ug/g dry	1.0	3.3	<1.0	<1.0	<1.0	<1.0	<1.0	<1.0	<1.0	<1.0
Uranium	ug/g dry	1.0	33	<1.0	<1.0	<1.0	<1.0	<1.0	<1.0	<1.0	<1.0
Vanadium	ug/g dry	10.0	86	31.7	21.1	23.0	30.9	28.4	37.0	18.8	18.7
Zinc	ug/g dry	20.0	340	34.2	56.0	<20.0	32.3	58.6	20.1	<20.0	<20.0

NOTES:

¹ MECP's Soil, Ground Water and Sediment Standards for Use Under Part XV.1 of the Environmental Protection Act, April 15, 2011

² Table 2 Full Depth Generic Site Condition Standards in a Potable Groundwater Condition, Commercial property use.

³ Combustible soil vapour concentrations measured with a MiniRAE 3000 PID

MDL Method Detection Limit

-- No Value/Not Analysed

Italics Duplicate sample of parent sample BH22-7-SS2C

Table 4
Summary of Groundwater VOC, PHC, and General Inorganics Analysis
Phase II Environmental Site Assessment
5546 Albion Road, Ottawa, Ontario
LRL File: 01348

Parameter	Units	MDL	O. Reg. 153/04 ¹ Table 2 ² Commercial Property Use Coarse textured soil	Sample				
				MW22-1	MW22-2	MW22-X	MW22-3	MW22-4
Sample Date (d/m/y)			--	4-Aug-22	4-Aug-22	4-Aug-22	4-Aug-22	4-Aug-22
Depth of groundwater below top of casing	m		--	1.67	1.71	1.91	1.67	--
Headspace VOC Readings ³	ppm	0.1	--	0.6	3.2	<0.1	0.7	--
Evidence of free product?	--	--	4	No	No	No	No	--
General Inorganics								
Cyanide, free	ug/g dry	2		<2	<2	<2	<2	--
pH	pH Units	0.1		7.6	7.4	7.4	7.4	--
Anions								
Chloride	mg/L	1	790	1500	1350	1360	980	465
Volatiles								
Acetone	ug/L	5.0	2700	<5.0	<5.0	<5.0	<5.0	<5.0
Benzene	ug/L	0.5	5	<0.5	<0.5	<0.5	<0.5	<0.5
Bromodichloromethane	ug/L	0.5	16	<0.5	<0.5	<0.5	<0.5	<0.5
Bromoform	ug/L	0.5	25	<0.5	<0.5	<0.5	<0.5	<0.5
Bromomethane	ug/L	0.5	0.89	<0.5	<0.5	<0.5	<0.5	<0.5
Carbon Tetrachloride	ug/L	0.2	0.79	<0.2	<0.2	<0.2	<0.2	<0.2
Chlorobenzene	ug/L	0.5	30	<0.5	<0.5	<0.5	<0.5	<0.5
Chloroform	ug/L	0.5	2.4	<0.5	<0.5	<0.5	<0.5	<0.5
Dibromochloromethane	ug/L	0.5	25	<0.5	<0.5	<0.5	<0.5	<0.5
Dichlorodifluoromethane	ug/L	1.0	590	<1.0	<1.0	<1.0	<1.0	<1.0
1,2-Dichlorobenzene	ug/L	0.5	3	<0.5	<0.5	<0.5	<0.5	<0.5
1,3-Dichlorobenzene	ug/L	0.5	59	<0.5	<0.5	<0.5	<0.5	<0.5
1,4-Dichlorobenzene	ug/L	0.5	1	<0.5	<0.5	<0.5	<0.5	<0.5
1,1-Dichloroethane	ug/L	0.5	5	<0.5	<0.5	<0.5	<0.5	<0.5
1,2-Dichloroethane	ug/L	0.5	1.6	<0.5	<0.5	<0.5	<0.5	<0.5
1,1-Dichloroethylene	ug/L	0.5	1.6	<0.5	<0.5	<0.5	<0.5	<0.5
cis-1,2-Dichloroethylene	ug/L	0.5	1.6	<0.5	<0.5	<0.5	<0.5	<0.5
trans-1,2-Dichloroethylene	ug/L	0.5	1.6	<0.5	<0.5	<0.5	<0.5	<0.5
1,2-Dichloropropane	ug/L	0.5	5	<0.5	<0.5	<0.5	<0.5	<0.5
cis-1,3-Dichloropropylene	ug/L	0.5	--	<0.5	<0.5	<0.5	<0.5	<0.5
trans-1,3-Dichloropropylene	ug/L	0.5	--	<0.5	<0.5	<0.5	<0.5	<0.5
1,3-Dichloropropene, total	ug/L	0.5	0.5	<0.5	<0.5	<0.5	<0.5	<0.5
Ethylbenzene	ug/L	0.5	2.4	<0.5	<0.5	<0.5	<0.5	<0.5
Ethylene dibromide (dibromoethane, 1,2-)	ug/L	0.2	0.2	<0.2	<0.2	<0.2	<0.2	<0.2
Hexane	ug/L	1.0	51	<1.0	<1.0	<1.0	<1.0	<1.0
Methyl Ethyl Ketone (2-Butanone)	ug/L	5.0	1800	<5.0	<5.0	<5.0	<5.0	<5.0
Methyl Isobutyl Ketone	ug/L	5.0	640	<5.0	<5.0	<5.0	<5.0	<5.0
Methyl tert-butyl ether	ug/L	2.0	15	<2.0	<2.0	<2.0	<2.0	<2.0
Methylene Chloride	ug/L	5.0	50	<5.0	<5.0	<5.0	<5.0	<5.0
Styrene	ug/L	0.5	5.4	<0.5	<0.5	<0.5	<0.5	<0.5
1,1,1,2-Tetrachloroethane	ug/L	0.5	1.1	<0.5	<0.5	<0.5	<0.5	<0.5
1,1,2,2-Tetrachloroethane	ug/L	0.5	1	<0.5	<0.5	<0.5	<0.5	<0.5
Tetrachloroethylene	ug/L	0.5	1.6	<0.5	<0.5	<0.5	<0.5	<0.5
Toluene	ug/L	0.5	24	<0.5	<0.5	<0.5	<0.5	<0.5
1,1,1-Trichloroethane	ug/L	0.5	200	<0.5	<0.5	<0.5	<0.5	<0.5
1,1,2-Trichloroethane	ug/L	0.5	4.7	<0.5	<0.5	<0.5	<0.5	<0.5
Trichloroethylene	ug/L	0.5	1.6	<0.5	<0.5	<0.5	<0.5	<0.5
Trichlorofluoromethane	ug/L	1.0	150	<1.0	<1.0	<1.0	<1.0	<1.0
Vinyl Chloride	ug/L	0.5	0.5	<0.5	<0.5	<0.5	<0.5	<0.5
m/p-Xylene	ug/L	0.5	--	<0.5	<0.5	<0.5	<0.5	<0.5
o-Xylene	ug/L	0.5	--	<0.5	<0.5	<0.5	<0.5	<0.5
Xylenes, total	ug/L	0.5	300	<0.5	<0.5	<0.5	<0.5	<0.5
Hydrocarbons								
F1 PHCs (C6-C10)	ug/L	25	750	<25	<25	<25	<25	--
F2 PHCs (C10-C16)	ug/L	100	150	<100	<100	<100	<100	--
F3 PHCs (C16-C34)	ug/L	100	500	176	<100	<100	<100	--
F4 PHCs (C34-C50)	ug/L	100	500	180	<100	<100	<100	--

NOTES:
¹ MECP's Soil, Ground Water and Sediment Standards for Use Under Part XV.1 of the Environmental Protection Act, April 15, 2011
² Table 2 Full Depth Generic Site Condition Standards in a Potable Groundwater Condition, Commercial Property Use.
³ Headspace values were measured with a MiniRAE 3000 PID
⁴ To meet the standard there must be no evidence of free product including film or sheen.
MDL Method Detection Limit
-- No Value/Not Analysed
PHC Petroleum Hydrocarbon
BOLD Above Table 2 Standard
Italics Duplicate sample of parent sample MW22-2

Table 5
Summary of Groundwater Metals, PAH, and PCB Analysis
Phase II Environmental Site Assessment
5546 Albion Road, Ottawa, Ontario
LRL File: 01348

Parameter	Units	MDL	O. Reg. 153/04 ¹ Table 2 ² Commercial Property Use Coarse textured soil	Sample				
				MW22-1	MW22-2	MW22-X	MW22-3	MW22-4
Sample Date (d/m/y)			--	4-Aug-22	4-Aug-22		4-Aug-22	4-Aug-22
PCBs								
PCBs, total	ug/L	0.05	3	--	--	--	--	<0.05
Polycyclic Aromatic Hydrocarbons								
Acenaphthene	ug/L	0.05	4.1	--	<0.05	--	--	--
Acenaphthylene	ug/L	0.05	1	--	<0.05	--	--	--
Anthracene	ug/L	0.01	2.4	--	<0.01	--	--	--
Benzo[a]anthracene	ug/L	0.01	1	--	<0.01	--	--	--
Benzo[a]pyrene	ug/L	0.01	0.01	--	<0.01	--	--	--
Benzo[b]fluoranthene	ug/L	0.05	0.1	--	<0.05	--	--	--
Benzo[g,h,i]perylene	ug/L	0.05	0.2	--	<0.05	--	--	--
Benzo[k]fluoranthene	ug/L	0.05	0.1	--	<0.05	--	--	--
Chrysene	ug/L	0.05	0.1	--	<0.05	--	--	--
Dibenzo[a,h]anthracene	ug/L	0.05	0.2	--	<0.05	--	--	--
Fluoranthene	ug/L	0.01	0.41	--	<0.01	--	--	--
Fluorene	ug/L	0.05	120	--	<0.05	--	--	--
Indeno[1,2,3-cd]pyrene	ug/L	0.05	0.2	--	<0.05	--	--	--
1-Methylnaphthalene	ug/L	0.05	3.2	--	<0.05	--	--	--
2-Methylnaphthalene	ug/L	0.05	3.2	--	<0.05	--	--	--
Methylnaphthalene (1&2)	ug/L	0.10	3.2	--	<0.10	--	--	--
Naphthalene	ug/L	0.05	11	--	<0.05	--	--	--
Phenanthrene	ug/L	0.05	1	--	<0.05	--	--	--
Pyrene	ug/L	0.01	4.1	--	<0.01	--	--	--
Metals								
Mercury	ug/L	0.1	0.29	<0.1	<0.1	<0.1	<0.1	<0.1
Antimony	ug/L	0.5	6	<0.5	<0.5	<0.5	<0.5	<0.5
Arsenic	ug/L	1	25	1	8	1	1	9
Barium	ug/L	1	1000	472	451	314	504	443
Beryllium	ug/L	0.5	4	<0.5	<0.5	<0.5	<0.5	<0.5
Boron	ug/L	10	5000	28	47	30	30	46
Cadmium	ug/L	0.1	2.7	<0.1	<0.1	<0.1	<0.1	<0.1
Chromium	ug/L	1	50	1	<1	<1	2.00	<1
Chromium (VI)	ug/L	10	25	<10	<10	<10	<10	<10
Cobalt	ug/L	0.5	3.8	1.3	0.8	<0.5	1.0	0.8
Copper	ug/L	0.5	87	1.0	2.2	2.0	2.8	<0.5
Lead	ug/L	0.1	10	<0.1	0.2	0.1	0.2	0.1
Molybdenum	ug/L	0.5	70	10.3	11.6	10.0	9.8	11.9
Nickel	ug/L	1	100	2	3	1	3	3
Selenium	ug/L	1	10	<1	<1	<1	<1	<1
Silver	ug/L	0.1	1.5	<0.1	<0.1	<0.1	<0.1	<0.1
Sodium	ug/L	200	490000	708000	702000	307000	531000	715000
Thallium	ug/L	0.1	2	<0.1	<0.1	<0.1	<0.1	<0.1
Uranium	ug/L	0.1	20	1.0	0.7	0.1	1.2	0.6
Vanadium	ug/L	0.5	6.2	1.5	1.2	1.1	1.5	1.3
Zinc	ug/L	5	1100	<5	<5	<5	<5	<5

NOTES:

¹ MECP's Soil, Ground Water and Sediment Standards for Use Under Part XV.1 of the Environmental Protection Act, April 15, 2011

² Table 2 Full Depth Generic Site Condition Standards in a Potable Groundwater Condition, Commercial property use.

MDL Method Detection Limit

-- No Value/Not Analysed

BOLD Above Table 2 Standard

Italics Duplicate sample of parent sample MW22-2

APPENDIX A
Gradation Laboratory Certificates of Analysis

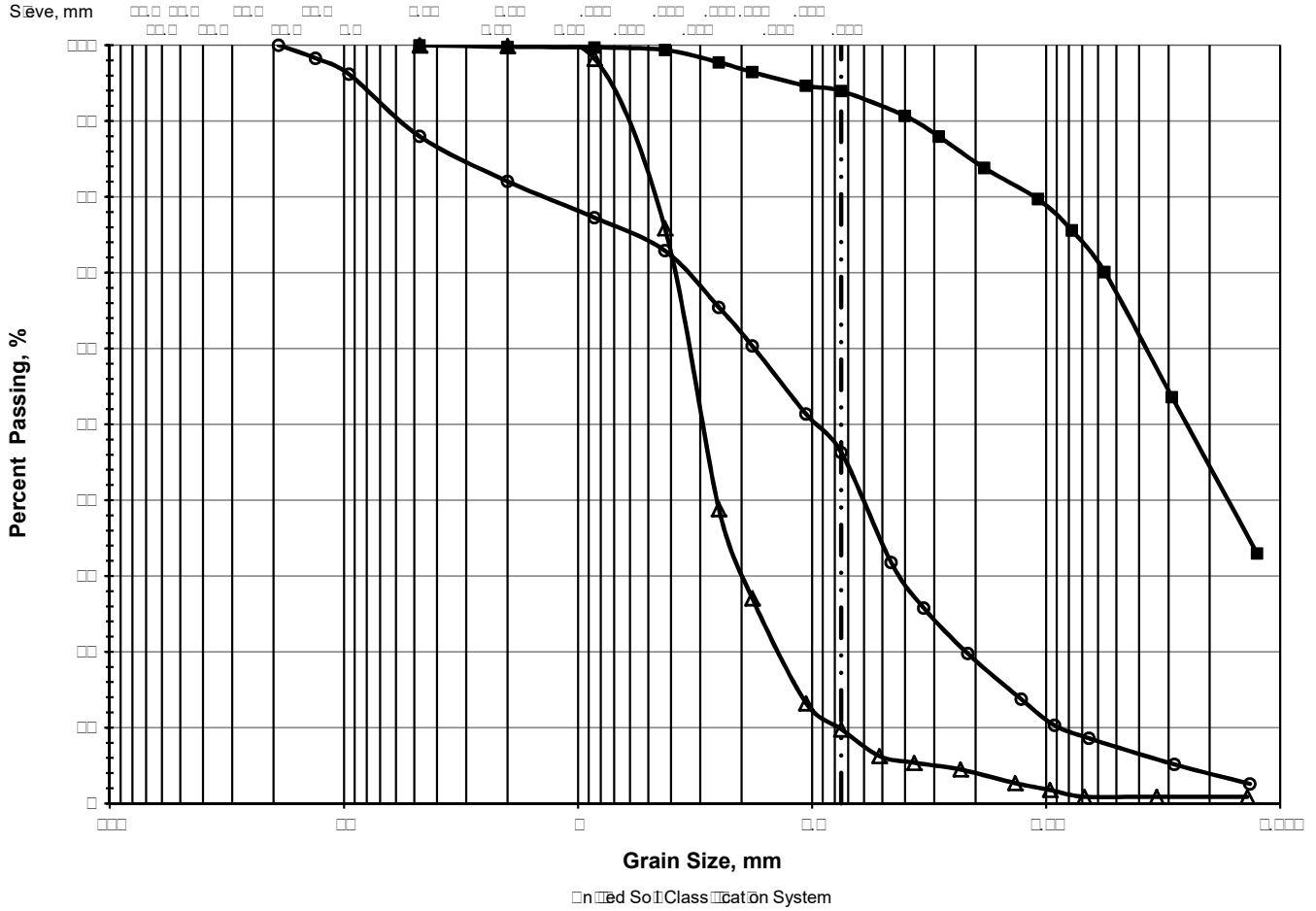


PARTICLE SIZE ANALYSIS

ASTM D 422 / LS-702

Client: Maclean Petroleum Inc.
 Project: Geotechnical Investigation
 Location: 0000 0000 Road South, Gloucester, O.

File No.: 0000
 Report No.: 0
 Date: May 00, 0000



> 75 mm	% GRAVEL		% SAND			% FINES	
	Coarse	Fine	Coarse	Medium	Fine	Silt	Clay
△	00	00	00	00	00	00	00
■	00	00	00	00	00	00	00
○	00	00	00	00	00	00	00

Location	Sample	Depth, m	D ₆₀	D ₅₀	D ₃₀	D ₁₅	D ₁₀	C _c	C _u
△	SS-0	0.00 - 0.00	0.0000	0.0000	0.0000	0.0000	0.0000	0.0	0.0
■	SS-0	0.00 - 0.00	0.0000	0.0000					
○	SS-0	0.00 - 0.00	0.0000	0.0000	0.0000	0.0000	0.0000	0.0	0.00



APPENDIX B
Topographic Survey Plan

TOPOGRAPHICAL PLAN OF SURVEY
PART OF LOT 30
CONCESSION 3 (RIDEAU FRONT)
GEOGRAPHIC TOWNSHIP OF GLOUCESTER
CITY OF OTTAWA
 Surveyed by Annis, O'Sullivan, Vollebakk Ltd.

Revised to show catch basin invert elevation
 August 8, 2022

Scale: 1" = 250'
 0 25 50 75 100 Feet

Notes
 DISTANCES SHOWN ON THIS PLAN ARE IN METRES AND CAN BE CONVERTED TO FEET BY DIVIDING BY 0.3048

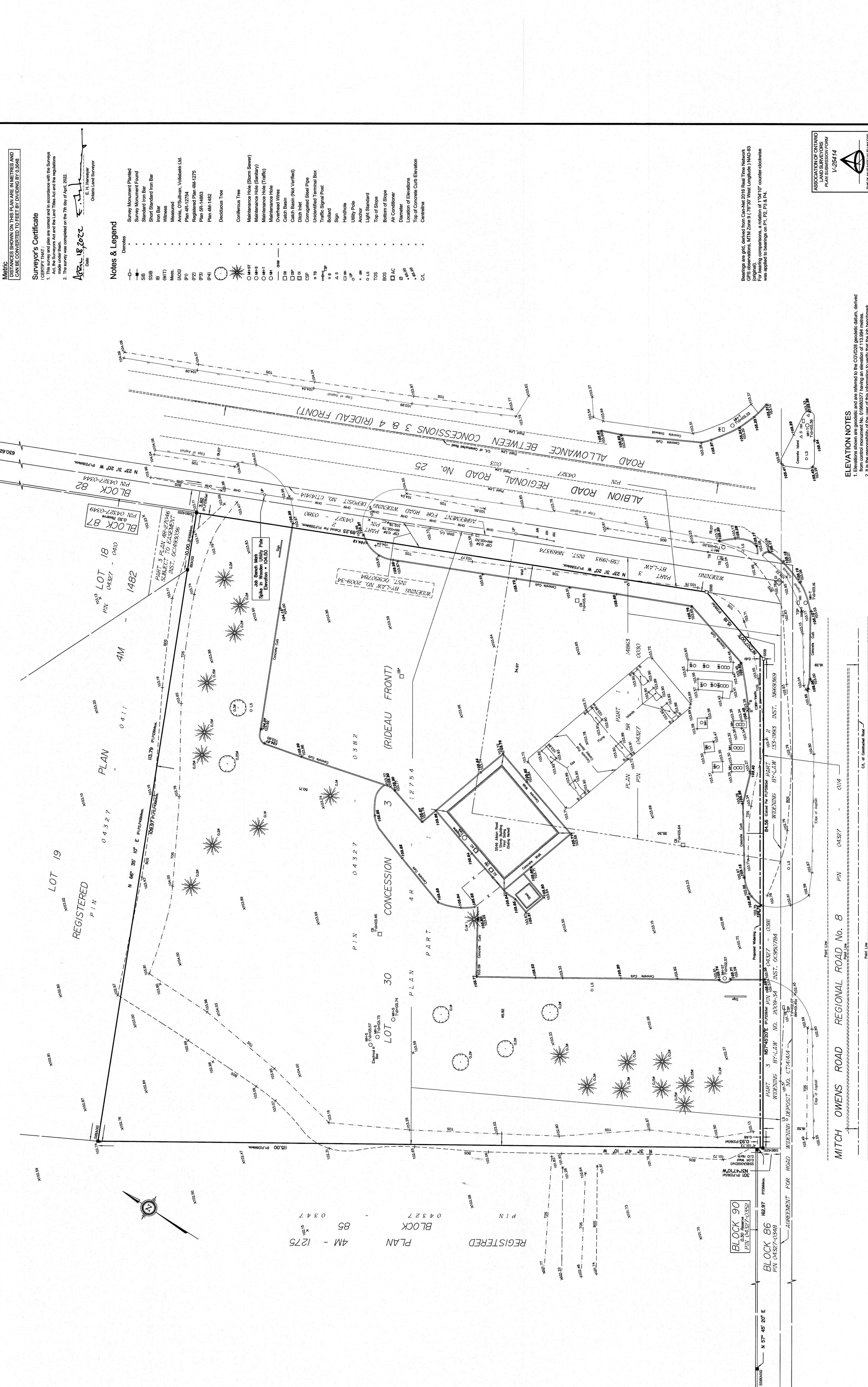
Surveyor's Certificate
 I CERTIFY THAT:
 1. This survey and plan are correct and in accordance with the Survey Act and the Regulations made under them.
 2. The survey was completed on the 7th day of April, 2022.

APR 18 2022
 Ontario Land Surveyor

Notes & Legend

Deposits	
	Survey Monument (Patched)
	Survey Monument (Found)
	Standard Iron Bar
	Short Standard Iron Bar
	Iron Bar
	Witness
	Measured
	Part 3 Plan (Registered Plan 4M-1275)
	Registered Plan 4M-1275
	Plan SR-14863
	Plan 4M-1482
	Decision Tree
	Coniferous Tree
	Maintenance Hole (Storm Sewer)
	Maintenance Hole (Sanitary)
	Maintenance Hole (Traffic)
	Maintenance Hole (Overhead Wire)
	Catch Basin
	Catch Basin (Not Verified)
	Ditch Inlet
	Corrugated Steel Pipe
	Unidentified Terminal Box
	Traffic Signal Post
	Road Sign
	Handhole
	Utility Pole
	Anchor
	Top of Slope
	Bottom of Slope
	Air Conditioner
	Diameter
	Location of Elevations
	Top of Concrete Curb Elevation
	Centreline

Bearings are given, derived from Can-Net 2016 Real Time Network GPS observations, MTM Zone 8 (78°30' West Longitude) (MAD-83). For bearing comparisons, a rotation of 1.001 10' counter-clockwise was applied to bearings on P1, P2, P3 & P4.



ELEVATION NOTES

- Elevations shown are geoidic and are referred to the CGVD25 geoidic datum, derived from the Canadian Geodetic Reference System 1984 (CGRS84).
- It is the responsibility of the user of the information to verify that the job benchmark has not been altered or disturbed and that its relative elevation and description agrees with the information shown on this drawing.

UTILITY NOTES

- This drawing cannot be accepted as acknowledging all of the utilities and it will be the responsibility of the user to contact the respective utility authorities for information on the location of underground utilities.
- Only visible surface utilities were located.
- A field location of underground point by the permit utility authority is mandatory before any work involving breaking ground, pushing, excavating, etc.

UTILITY NOTES

1. This drawing cannot be accepted as acknowledging all of the utilities and it will be the responsibility of the user to contact the respective utility authorities for information on the location of underground utilities.

2. Only visible surface utilities were located.

3. A field location of underground point by the permit utility authority is mandatory before any work involving breaking ground, pushing, excavating, etc.

UTILITY NOTES

1. This drawing cannot be accepted as acknowledging all of the utilities and it will be the responsibility of the user to contact the respective utility authorities for information on the location of underground utilities.

2. Only visible surface utilities were located.

3. A field location of underground point by the permit utility authority is mandatory before any work involving breaking ground, pushing, excavating, etc.

UTILITY NOTES

1. This drawing cannot be accepted as acknowledging all of the utilities and it will be the responsibility of the user to contact the respective utility authorities for information on the location of underground utilities.

2. Only visible surface utilities were located.

3. A field location of underground point by the permit utility authority is mandatory before any work involving breaking ground, pushing, excavating, etc.

UTILITY NOTES

APPENDIX C
Borehole Logs



Project No.: 01348

Client: MacEwen Petroleum Inc.

Date: July 28, 2022

Borehole Log: BH/MW22-1

Project: Phase II Environmental Site Assessment

Location: 5546 Albion Road, Ottawa, Ontario

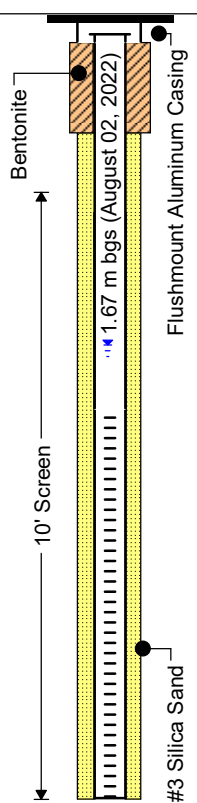
Field Personnel: GM

Driller: Strata Drilling Group

Drilling Equipment: Geoprobe 7822DT

Drilling Method: Direct Push

SUBSURFACE PROFILE		SAMPLE DATA						Combustible Soil Vapours ppm 20 40 60 80 % LEL 10 20 30 40 50 60 70 80 90	Monitoring Well Details
Depth	Soil Description	Elev./Depth (m)	Lithology	Type	Sample Number	N or RQD (%)	Recovery (%)		
0.0	Ground Surface	100.17							
0.0 - 0.3	ASPHALT □□□ mm t□□□	99.87			SS1A				
0.3 - 0.8	PAVEMENT STRUCTURE Sand and gravel, dry.	99.37			SSAB	NA	87	VOC, PHC, PAH, Metals O.Reg.153, General inorganics	<0.1
0.8 - 1.0	FILL Sand and gravel to 0.5 m bgs, silty loam to 0.8 m bgs.	99.37			SS1C				<0.1
1.0 - 1.9	SAND Medium- to coarse- grained, becoming, fossiliferous, brown becoming grey with depth, oxidized at 1.7 m bgs, moist at 1.5 m bgs becoming saturated at 1.9 m bgs.				SS2A SS2B	NA	53	VOC, PHC, PAH, Metals O.Reg.153, General inorganics	<0.1
1.9 - 3.5					SS3A				<0.1
3.5 - 4.6	GLACIAL TILL Grey silt-sand with gravel, saturated.	96.67			SS3B	NA	100		<0.1
4.6 - 4.6	End of Borehole	95.57			SS3C			VOC, PHC, Metals O.Reg.153, General inorganics	<0.1



Easting: 0453388 **Northing:** 5013088
Site Datum: "R" on "Danger" on storm sewer grate in east portion of the Site
Groundsurface Elevation: 100.17 m **Top of Riser Elev.:** 100.06 m
Hole Diameter: 91 mm **Monitoring Well Diameter:** 51 mm

NOTES
- Duplicate samples collected of SS2B (identified as SS5A).
- Groundwater sample collected on August 04, 2022 was submitted for laboratory analysis of VOC, PHC, PAH, Reg.153 Metals, General Inorganics.



Project No.: 01348
Client: MacEwen Petroleum Inc.
Date: July 29, 2022

Borehole Log: BH/MW22-2

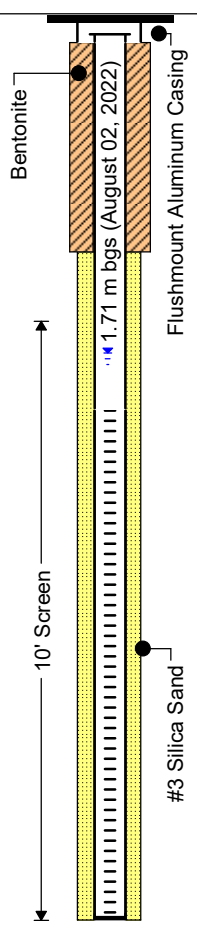
Project: Phase II Environmental Site Assessment
Location: 5546 Albion Road, Ottawa, Ontario
Field Personnel: GM

Driller: Strata Drilling Group

Drilling Equipment: Geoprobe 7822DT

Drilling Method: Direct Push

SUBSURFACE PROFILE		SAMPLE DATA						Combustible Soil Vapours ppm 20 40 60 80 % LEL 10 20 30 40 50 60 70 80 90	Monitoring Well Details
Depth	Soil Description	Elev./Depth (m)	Lithology	Type	Sample Number	N or RQD (%)	Recovery (%)		
0.0	Ground Surface	99.94							
0.0 - 0.4	ASPHALT PAVEMENT STRUCTURE Sand and gravel, dry.	99.54							
0.4 - 2.1	SAND Medium- to coarse-grained, becoming clayey at 1.3 m bgs, and clayey silt at 1.5 to 2.1 m bgs, brown becoming grey with depth, moist at 1.5 m bgs becoming saturated at 2.1 m bgs.				SS1A	NA	50		
					SS1B				
					SS2A				
					SS2B	NA	63	VOC, PHC, PAH, Metals O.Reg.153, General inorganics	
					SS2C				
					SS3A				
					SS3B				
					SS3C	NA	100		
2.80	GLACIAL TILL Silty sand with gravel, clayey, becoming more compact at 3.0 m bgs, saturated silt at 3.2 m bgs.	97.14							
4.60	End of Borehole	95.34							



Easting: 0453364 **Northing:** 5013069
Site Datum: "R" on "Danger" on storm sewer grate in east portion of the Site
Groundsurface Elevation: 99.94 m **Top of Riser Elev.:** 99.86 m
Hole Diameter: 91 mm **Monitoring Well Diameter:** 51 mm

NOTES
- Duplicate samples collected of SS2A (identified as SS4A).
- Groundwater sample collected on August 04, 2022 was submitted for laboratory analysis of VOC, PHC, PAH, Reg.153 Metals, General Inorganics.



Project No.: 01348

Client: MacEwen Petroleum Inc.

Date: July 29, 2022

Borehole Log: BH/MW22-3

Project: Phase II Environmental Site Assessment

Location: 5546 Albion Road, Ottawa, Ontario

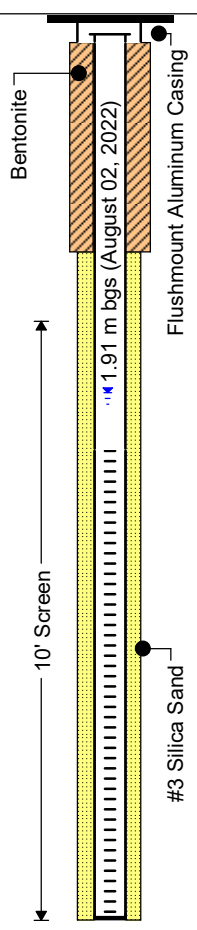
Field Personnel: GM

Driller: Strata Drilling Group

Drilling Equipment: Geoprobe 7822DT

Drilling Method: Direct Push

SUBSURFACE PROFILE		SAMPLE DATA						Combustible Soil Vapours ppm 20 40 60 80 % LEL 10 20 30 40 50 60 70 80 90	Monitoring Well Details
Depth	Soil Description	Elev./Depth (m)	Lithology	Type	Sample Number	N or RQD (%)	Recovery (%)		
0.0	Ground Surface	100.20							
0.0 - 0.30	ASPHALT PAVEMENT STRUCTURE Sand and gravel, dry.	99.90							
0.30 - 1.50	FILL Sand and gravel, dry.	98.70			SS1A	NA	12		<0.1
1.50 - 1.91	SAND Medium- to coarse- grained, clayey 1.6 m bgs, brown becoming grey with depth, moist at 1.7 m bgs becoming saturated at 1.9 m bgs	95.70			SS2A SS2B SS2C	NA	52	VOC, PHC, PAH, Metals O.Reg.153.	0.6 0.4 <0.1
1.91 - 4.50	GLACIAL TILL Grey silt with gravel, fossiliferous.	95.70			SS3A SS3B SS3C	NA	68	VOC, PHC, Metals O.Reg.153, General inorganics	<0.1 0.1 0.3
4.50	End of Borehole								



Easting: 0453352

Northing: 5013075

Site Datum: "R" on "Danger" on storm sewer grate in east portion of the Site

Groundsurface Elevation: 100.20 m

Top of Riser Elev.: 100.13 m

Hole Diameter: 91 mm

Monitoring Well Diameter: 51 mm

NOTES

- Duplicate samples collected of SS2C (identified as SS4C).
- Groundwater sample collected on August 04, 2022 was submitted for laboratory analysis of VOC, PHC, PAH, Reg.153 Metals, General Inorganics.



Project No.: 01348

Client: MacEwen Petroleum Inc.

Date: July 29, 2022

Borehole Log: BH/MW22-4

Project: Phase II Environmental Site Assessment

Location: 5546 Albion Road, Ottawa, Ontario

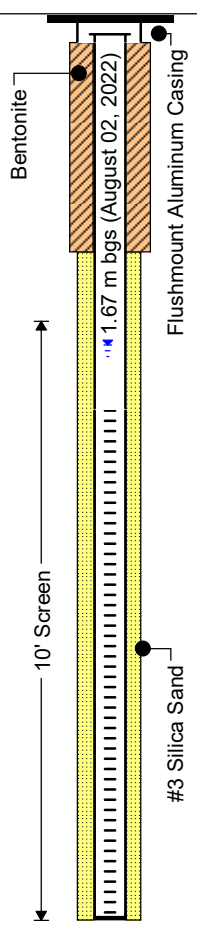
Field Personnel: GM

Driller: Strata Drilling Group

Drilling Equipment: Geoprobe 7822DT

Drilling Method: Direct Push

SUBSURFACE PROFILE			SAMPLE DATA					Combustible Soil Vapours ppm 20 40 60 80 % LEL 10 20 30 40 50 60 70 80 90	Monitoring Well Details
Depth	Soil Description	Elev./Depth (m)	Lithology	Type	Sample Number	N or RQD (%)	Recovery (%)		
0.0	Ground Surface	100.21							
0.0 - 0.45	ASPHALT	0.00							
0.45 - 1.20	PAVEMENT STRUCTURE Sand and gravel, dry.	99.76			SS1A			VOC, PHC, Metals O.Reg.153, General	0.7
1.20 - 1.70	FILL Silty Loam, brown, dry.	99.01			SS1A SS1B	NA	47		0.1
1.70 - 3.50	SAND Medium-grained, brown becoming grey with depth, oxidized at 1.5 m bgs, moist becoming saturated at 2.0 m bgs, fractured rock at 3.5 m bgs.	99.01			SS1C				<0.1
3.50 - 4.60	GLACIAL TILL Silty-sand, clayey with gravel at 4.0 m bgs, grey, saturated.	96.71			SS2A SS1B SS2B	NA	51	VOC, PHC, Metals O.Reg.153, General inorganics	<0.1
4.60 - 10.0					SS3A				<0.1
10.0 - 13.50					SS3B SS1C	NA	100		<0.1
13.50 - 14.60					SS3C				<0.1
14.60 - 19.0	End of Borehole	95.61							



Easting: 0453371 **Northing:** 5013099
Site Datum: "R" on "Danger" on storm sewer grate in east portion of the Site
Groundsurface Elevation: 100.21 m **Top of Riser Elev.:** 100.1 m
Hole Diameter: 91 mm **Monitoring Well Diameter:** 51 mm

NOTES
- Duplicate samples collected of SS1B (identified as SS4A).
- Groundwater sample collected on August 04, 2022 was submitted for laboratory analysis of VOC, PHC, PAH, Reg.153 Metals, General Inorganics.



LRJ

Driller: Strata Drilling Group

Project No.: 01348

Client: MacEwen Petroleum Inc.

Date: July 29, 2022

Borehole Log: BH22-5

Project: Phase II Environmental Site Assessment

Location: 5546 Albion Road, Ottawa, Ontario

Field Personnel: GM

Drilling Equipment: Geoprobe 7822DT

Drilling Method: Direct Push

SUBSURFACE PROFILE			SAMPLE DATA					Combustible Soil Vapours ppm 20 40 60 80 % LEL 10 20 30 40 50 60 70 80 90	Monitoring Well Details
Depth	Soil Description	Elev./Depth (m)	Lithology	Type	Sample Number	N or RQD (%)	Recovery (%)		
0.0	Ground Surface	100.20							
0.0 - 0.30	ASPHALT PAVEMENT STRUCTURE Sand and gravel, dry.	99.90			SS1A				
0.30 - 0.60	FILL Crushed stone and gravel, dry.	99.60			SS1A SS1B	NA	53		<0.1
0.60 - 1.9	SAND Silty, □ □ gravel at 0.8 to 1.0 m bgs and at 1.8 to 2.0, coarse- grained at 2.9 to 3.1 m bgs and becoming medium-grained with depth, brown, dry becoming saturated at 1.9 m bgs.				SS2A SS1B SS2B	NA	58	VOC, PHC, PAH, Metals O.Reg.153, General inorganics	<0.1
1.9 - 3.60	GLACIAL TILL Clayey silty-sand, with gravel.	96.60			SS3A SS2A SS3B	NA	100		<0.1
3.60 - 4.60	End of Borehole	95.60			SS3C				<0.1

Easting: 0453338

Northing: 5013084

Site Datum: "R" on "Danger" on storm sewer grate in east portion of the Site

Groundsurface Elevation: 100.19 m

Top of Riser Elev.: NA

Hole Diameter: 91 mm

Monitoring Well Diameter: NA

NOTES

- Duplicate samples collected of SS2B (identified as SS4B).
- NA : Not applicable



Project No.: 01348

Client: MacEwen Petroleum Inc.

Date: July 29, 2022

Borehole Log: BH22-6

Project: Phase II Environmental Site Assessment

Location: 5546 Albion Road, Ottawa, Ontario

Field Personnel: GM

Driller: Strata Drilling Group

Drilling Equipment: Geoprobe 7822DT

Drilling Method: Direct Push

SUBSURFACE PROFILE		SAMPLE DATA						Combustible Soil Vapours ppm 20 40 60 80 % LEL 10 20 30 40 50 60 70 80 90	Monitoring Well Details
Depth	Soil Description	Elev./Depth (m)	Lithology	Type	Sample Number	N or RQD (%)	Recovery (%)		
0.0	Ground Surface	99.28							
0.0	ASPHALT	0.00							
1.0	PAVEMENT STRUCTURE Sand and gravel, dry.	98.98							
2.0	FILL Medium-grained sand and gravel, dry.	98.35				NA	58		<0.1
3.0	SAND Silty sand, medium-grained, trace clayey silt between 2.5 and 2.7 m bgs, brown becoming grey with depth, moist becoming saturated at 1.2 m bgs.	0.93			SS1A			SS1A: VOC, PAH, Metals O.Reg.153.	0.1
4.0					SS1B				<0.1
5.0									
6.0					SS2A				<0.1
7.0					SS2B	NA	92		<0.1
8.0					SS2C			SS2C: VOC, PHC, PAH, Metals O.Reg.153.	0.1
9.0					SS3A				<0.1
10.0					SS3B	NA	10		<0.1
11.0					SS3C				<0.1
12.0	GLACIAL TILL Silt-sand, some gravel, trace clay, grey, saturated.	95.73							
13.0		3.55							
14.0									
15.0	End of Borehole	94.68							
16.0		4.60							
17.0									
18.0									
19.0									

Easting: 0453341

Northing: 5013052

Site Datum: "R" on "Danger" on storm sewer grate in east portion of the Site

Groundsurface Elevation: 99.28 m

Top of Riser Elev.: NA

Hole Diameter: 91 mm

Monitoring Well Diameter: NA

NOTES

- Duplicate samples collected of SS2A (identified as SS4A).
- NA : Not applicable



LRJ

Driller: Strata Drilling Group

Project No.: 01348

Client: MacEwen Petroleum Inc.

Date: July 29, 2022

Drilling Equipment: Geoprobe 7822DT

Borehole Log: BH22-7

Project: Phase II Environmental Site Assessment

Location: 5546 Albion Road, Ottawa, Ontario

Field Personnel: GM

Drilling Method: Direct Push

SUBSURFACE PROFILE			SAMPLE DATA					Combustible Soil Vapours ppm 20 40 60 80 % LEL 10 20 30 40 50 60 70 80 90	Monitoring Well Details
Depth	Soil Description	Elev./Depth (m)	Lithology	Type	Sample Number	N or RQD (%)	Recovery (%)		
0.0	Ground Surface	100.23							
0.0	ASPHALT	0.00							
1.0	PAVEMENT STRUCTURE								<0.1
2.0	Sand and gravel.	99.63							
2.0	SILT	0.60			SS1A	NA	56		<0.1
3.0	Brown, dry.	99.23							
4.0	SAND	1.00			SS2B				<0.1
5.0	Loamy sand at 1.5 m bgs to 1.7 m bgs, brown becoming grey with depth, moist becoming saturated at 1.8 m bgs.				SS2A				<0.1
6.0					SS2B				<0.1
7.0						NA	58		<0.1
8.0								VOC, PHC, PAH, Metals O.Reg.153.	<0.1
9.0					SS2C				<0.1
10.0									<0.1
11.0					SS3A				<0.1
12.0	GLACIAL TILL	96.83							<0.1
13.0	Silt-sand, some gravel, trace clay, grey, saturated.	3.40			SS3B	NA	100		<0.1
14.0									<0.1
15.0					SS3C				<0.1
16.0	End of Borehole	95.63							
17.0		4.60							

Easting: 0453359

Northing: 5013102

Site Datum: "R" on "Danger" on storm sewer grate in east portion of the Site

Groundsurface Elevation: 100.23 m

Top of Riser Elev.: NA

Hole Diameter: 91 mm

Monitoring Well Diameter: NA

NOTES

- Duplicate samples collected of SS2C (identified as SS4C).
- NA : Not applicable



Project No.: 01348
Client: MacEwen Petroleum Inc.
Date: July 29, 2022

Borehole Log: BH22-8
Project: Phase II Environmental Site Assessment
Location: 5546 Albion Road, Ottawa, Ontario
Field Personnel: GM

Driller: Strata Drilling Group

Drilling Equipment: Geoprobe 7822DT

Drilling Method: Direct Push

SUBSURFACE PROFILE			SAMPLE DATA					Combustible Soil Vapours ppm 20 40 60 80 % LEL 10 20 30 40 50 60 70 80 90	Monitoring Well Details
Depth	Soil Description	Elev./Depth (m)	Lithology	Type	Sample Number	N or RQD (%)	Recovery (%)		
0.0	Ground Surface	100.30							
0.0 - 1.0	ASPHALT	0.00							
1.0 - 2.1	PAVEMENT STRUCTURE Sand and gravel, dry.	0.30							
2.1 - 5.7	FILL Sand, presence of gravel to 1.8 m bgs, brown, dry.	1.80			SS1A	NA	52		<0.1
5.7 - 6.0					SS1B				0.1
6.0 - 9.7	SAND Brown becoming grey with depth, moist becoming saturated at 2.1 m bgs.	98.50			SS2A				<0.1
9.7 - 9.8					SS2B			VOC, PHC, Metals O.Reg.153.	<0.1
9.8 - 9.7					SS2C	NA	69		<0.1
9.7 - 10.0					SS2D				0.1
10.0 - 13.0	GLACIAL TILL Silt-sand, some gravel, trace clay, grey, saturated.	97.42			SS3A				<0.1
13.0 - 15.0					SS3B	NA	87		<0.1
15.0 - 15.7					SS3C				<0.1
15.7 - 19.0	End of Borehole	95.70							

Easting: 0453338 **Northing:** 5013114
Site Datum: "R" on "Danger" on storm sewer grate in east portion of the Site
Groundsurface Elevation: 100.30 m **Top of Riser Elev.:** NA
Hole Diameter: 91 mm **Monitoring Well Diameter:** NA

NOTES
- Duplicate samples collected of SS2C (identified as SS4C).
- NA : Not applicable



LRJ

Driller: Strata Drilling Group

Project No.: 01348

Client: MacEwen Petroleum Inc.

Date: July 29, 2022

Drilling Equipment: Geoprobe 7822DT

Borehole Log: BH22-9

Project: Phase II Environmental Site Assessment

Location: 5546 Albion Road, Ottawa, Ontario

Field Personnel: GM

Drilling Method: Direct Push

SUBSURFACE PROFILE			SAMPLE DATA						Monitoring Well Details
Depth ft m	Soil Description	Elev./Depth (m)	Lithology	Type	Sample Number	N or RQD (%)	Recovery (%)	Lab Analysis	
									◯ 20 40 60 80 ◯ % LEL ◻ 10 20 30 40 50 60 70 80 90 ◻
0.0	Ground Surface	100.13							
0.0	ASPHALT	0.00							
1.0	PAVEMENT STRUCTURE	99.83							
1.0	Sand and gravel, dry.	0.30							
2.0	FILL				SS1A				<0.1
3.0	Gravel and sand, medium-grained sand at 1.1 m bgs to 1.5 m bgs, brown.				SS1A	NA	55		
4.0					SS1B				<0.1
6.0	SAND	98.33							
2.0	Medium-grained, clayey at 2.9 m bgs to 3.1 m bgs, brown, saturated.	1.80			SS1B	NA	67	VOC, PHC, PAH, Metals O.Reg.153.	<0.1
10.0					SS2B				<0.1
11.0					SS3A				<0.1
13.0	CLAY	96.33							
4.0	Grey, silty in basal portion.	3.80			SS3B	NA	92		<0.1
15.0		95.53							
4.60	End of Borehole	4.60							

Easting: 0453364

Northing: 5013122

Site Datum: "R" on "Danger" on storm sewer grate in east portion of the Site

Groundsurface Elevation: 100.13 m

Top of Riser Elev.: NA

Hole Diameter: 91 mm

Monitoring Well Diameter: NA

NOTES

- Duplicate samples collected of SS2A (identified as SS4A).

- NA : Not applicable



LRJ

Driller: Strata Drilling Group

Project No.: 01348

Client: MacEwen Petroleum Inc.

Date: July 29, 2022

Drilling Equipment: Geoprobe 7822DT

Borehole Log: BH22-10


Project: Phase II Environmental Site Assessment

Location: 5546 Albion Road, Ottawa, Ontario

Field Personnel: GM

Drilling Method: Direct Push

SUBSURFACE PROFILE		SAMPLE DATA						Monitoring Well Details
Depth	Soil Description	Elev./Depth (m)	Lithology	Type	Sample Number	N or RQD (%)	Recovery (%)	
0.0	Ground Surface	100.10						
0.0 - 1.0	ASPHALT PAVEMENT STRUCTURE Sand and gravel, dry	99.80						
1.0 - 4.0	FILL Sand to 0.9 m bgs, silt to 1.3 m bgs, brown, dry.	98.80			SS1A	NA	60	
4.0 - 12.0	SAND Medium -grained, brown becoming grey with depth, dry becoming saturated at 1.5 m bgs.	1.30			SS1B			
12.0 - 13.0					SS2A			
13.0 - 15.0					SS2B			
15.0 - 16.0					SS2C	NA	60	VOC, PHC, Metals O.Reg.153.
16.0 - 17.0					SS3A			
17.0 - 18.0					SS3B	NA	100	
18.0 - 19.0	End of Borehole	95.50						



Easting: 0453383 **Northing:** 5013101

Site Datum: "R" on "Danger" on storm sewer grate in east portion of the Site

Groundsurface Elevation: 100.10 m **Top of Riser Elev.:** NA

Hole Diameter: 91 mm **Monitoring Well Diameter:** NA

NOTES
- NA : Not applicable

Symbols and Terms Used on Borehole and Test Pit Logs

1. Soil Description

The soil descriptions presented in this report are based on commonly accepted methods of classification and identification employed in geotechnical practice. Classification and identification of soil involves some judgement and LRL Associates Ltd. does not guarantee descriptions as exact, but infers accuracy to the extent that is common in current geotechnical practice. Boundaries between zones on the logs are often not distinct but transitional and were interpreted.

a. Proportion

The proportion of each constituent part, as defined by the grain size distribution, is denoted by the following terms:

Term	Proportions
“trace”	1% to 10%
“some”	10% to 20%
prefix (i.e. “sandy” silt)	20% to 35%
“and” (i.e. sand “and” gravel)	35% to 50%

b. Compactness and Consistency

The state of compactness of granular soils is defined on the basis of the Standard Penetration Number (N) as per ASTM D-1586. It corresponds to the number of blows required to drive 300 mm of the split spoon sampler using a metal drop hammer that has a weight of 62.5 kg and free fall distance of 760 mm. For a 600 mm long split spoon, the blow counts are recorded for every 150 mm. The “N” value is obtained by adding the number of blows from the 2nd and 3rd count. Technical refusal indicates a number of blows greater than 50.

The consistency of clayey or cohesive soils is based on the shear strength of the soil, as determined by field vane tests and by a visual and tactile assessment of the soil strength.

The state of compactness of granular soils is defined by the following terms:

State of Compactness Granular Soils	Standard Penetration Number “N”	Relative Density (%)
Very loose	0 – 4	<15
Loose	4 – 10	15 – 35
Compact	10 - 30	35 – 65
Dense	30 - 50	65 - 85
Very dense	> 50	> 85

The consistency of cohesive soils is defined by the following terms:

Consistency Cohesive Soils	Undrained Shear Strength (C_u) (kPa)	Standard Penetration Number “N”
Very soft	<12.5	<2
Soft	12.5 - 25	2 - 4
Firm	25 - 50	4 - 8
Stiff	50 - 100	8 - 15
Very stiff	100 - 200	15 - 30
Hard	>200	>30

c. Field Moisture Condition

Description (ASTM D2488)	Criteria
Dry	Absence of moisture, dusty, dry to touch.
Moist	Damp, but not visible water.
Wet	Visible, free water, usually soil is below water table.

2. Sample Data

a. Elevation depth

This is a reference to the geodesic elevation of the soil or to a benchmark of an arbitrary elevation at the location of the borehole or test pit. The depth of geological boundaries is measured from ground surface.

b. Type

Symbol	Type	Letter Code
	Auger	AU
▲	Split Spoon	SS
	Shelby Tube	ST
	Rock Core	RC

c. Sample Number

Each sample taken from the borehole is numbered in the field as shown in this column.

LETTER CODE (as above) – Sample Number.

d. Recovery (%)

For soil samples this is the percentage of the recovered sample obtained versus the length sampled. In the case of rock, the percentage is the length of rock core recovered compared to the length of the drill run.

3. Rock Description

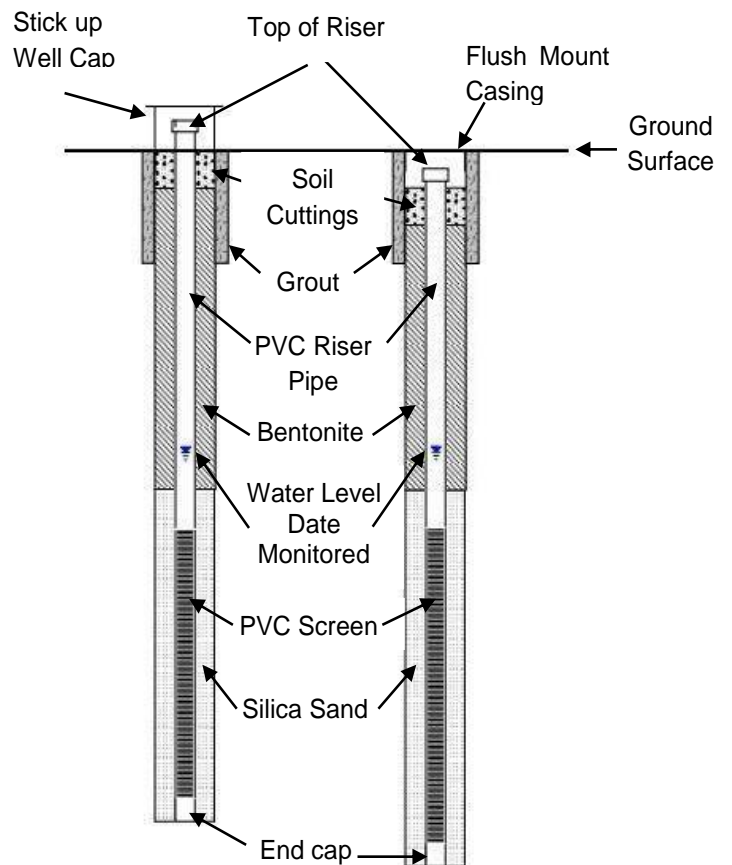
Rock Quality Designation (RQD) is a rough measure of the degree of jointing or fracture in a rock mass. The RQD is calculated as the cumulative length of rock pieces recovered having lengths of 100 mm or more divided by the length of coring. The qualitative description of the bedrock based on RQD is given below.

Rock Quality Designation (RQD) (%)	Description of Rock Quality
0 – 25	Very poor
25 – 50	Poor
50 – 75	Fair
75 – 90	Good
90 – 100	Excellent

Strength classification of rock is presented below.

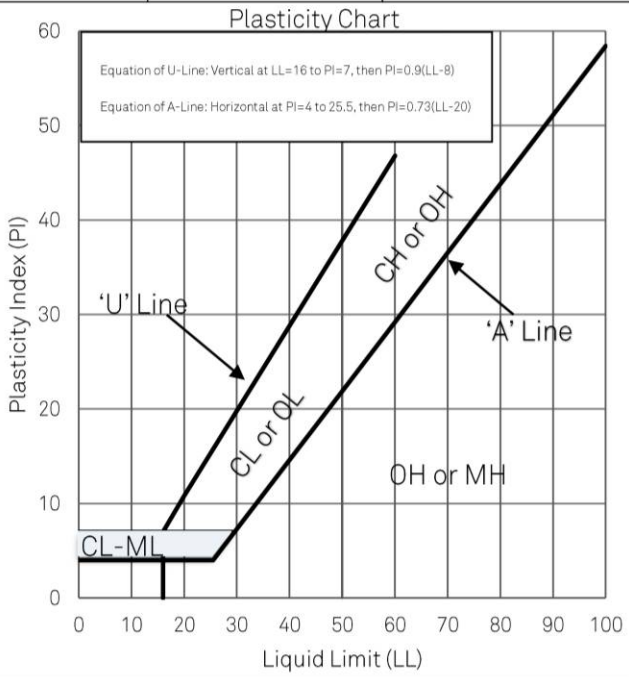
Strength Classification	Range of Unconfined Compressive Strength (MPa)
Extremely weak	< 1
Very weak	1 – 5
Weak	5 – 25
Medium strong	25 – 50
Strong	50 – 100
Very strong	100 – 250
Extremely strong	> 250

4. General Monitoring Well Data



**5. Classification of Soils for Engineering Purposes (ASTM D2487)
(United Soil Classification System)**

Major divisions		Group Symbol	Typical Names	Classification Criteria
Coarse-grained soils More than 50% retained on No. 200 sieve* (>0.075 mm)	Gravels More than 50% of coarse fraction retained on No. 4 sieve(4.75 mm)	Clean gravels <5% fines	GW Well-graded gravel	Classification on basis of percentage of fines: Less than 5% pass No. 200 sieve - GW, GP, SW, SP More than 12% pass No. 200 sieve - GM, GC, SM, SC 5 to 12% pass No. 200 sieve - Borderline classifications, use of dual symbols $C_u = \frac{D_{60}}{D_{10}} \geq 4; C_c = \frac{(D_{30})^2}{D_{10} \times D_{60}}$ between 1 and 3 Not meeting either C_u or C_c criteria for GW Atterberg limits below "A" line or PI less than 4 Atterberg limits on or above "A" line and PI > 7 If 15% sand add "with sand" to group name. If 15% gravel add "with gravel" to group name
			GP Poorly graded gravel	
		Gravels with >12% fines	GM Silty gravel	
			GC Clayey gravel	
	Sands 50% or more of coarse fraction passes No. 4 sieve(<4.75 mm)	Clean sands <5% fines	SW Well-graded sand	
			SP Poorly graded sand	
		Sands with >12% fines	SM Silty sand	
			SC Clayey sand	
Fine-grained soils 50% or more passes No. 200 sieve* (<0.075 mm)	Silts and Clays Liquid Limit <50%	Inorganic	ML Silt	If 15 to 29% coarse-grained, add "with sand" or "with gravel" as appropriate. If > 30% coarse-grained, add "sandy" or "gravelly" as appropriate. Class as organic when oven dried liquid limit is < 75% of undried liquid limit.
			CL Lean Clay -low plasticity	
	Organic	OL Organic clay or silt (Clay plots above 'A' Line)		
	Silts and Clays Liquid Limit >50%	Inorganic	MH Elastic silt	
			CH Fat Clay -high plasticity	
		Organic	OH Organic clay or silt (Clay plots above 'A' Line)	
	Highly Organic Soils	PT	Peat, muck and other highly organic soils	



APPENDIX D
Certificates of Laboratory Analysis

Certificate of Analysis

LRL Associates Ltd.

5430 Canotek Road
Ottawa, ON K1J 9G2
Attn: Genevieve Marcoux

Client PO:
Project: 01348
Custody: 123273, 123276


Report Date: 12-Aug-2022
Order Date: 4-Aug-2022

Order #: 2232359

This Certificate of Analysis contains analytical data applicable to the following samples as submitted:

Paracel ID	Client ID
2232359-01	BH22-1-SS1B
2232359-02	BH22-1-SS2B
2232359-03	BH22-1-SS3C
2232359-04	BH22-1-SS5A
2232359-05	BH22-2-SS2B
2232359-06	BH22-3-SS2B
2232359-07	BH22-3-SS3B
2232359-08	BH22-4-SS1A
2232359-09	BH22-4-SS2B
2232359-10	BH22-5-SS2B
2232359-11	BH22-6-SS1A
2232359-12	BH22-6-SS2C
2232359-13	BH22-7-SS2C
2232359-14	BH22-8-SS2B
2232359-15	BH22-9-SS2A
2232359-16	BH22-10-SS2B
2232359-17	BH22-7-SS4C

Approved By:



Dale Robertson, BSc
Laboratory Director

Certificate of Analysis

Report Date: 12-Aug-2022

Client: LRL Associates Ltd.

Order Date: 4-Aug-2022

Client PO:

Project Description: 01348

Analysis Summary Table

Analysis	Method Reference/Description	Extraction Date	Analysis Date
Boron, available	MOE (HWE), EPA 200.8 - ICP-MS	10-Aug-22	10-Aug-22
Chromium, hexavalent - soil	MOE E3056 - Extraction, colourimetric	8-Aug-22	9-Aug-22
Conductivity	MOE E3138 - probe @25 °C, water ext	11-Aug-22	12-Aug-22
Cyanide, free	MOE E3015 - Auto Colour, water extraction	10-Aug-22	10-Aug-22
Mercury by CVAA	EPA 7471B - CVAA, digestion	10-Aug-22	10-Aug-22
pH, soil	EPA 150.1 - pH probe @ 25 °C, CaCl buffered ext.	10-Aug-22	10-Aug-22
PHC F1	CWS Tier 1 - P&T GC-FID	5-Aug-22	7-Aug-22
PHC F4G (gravimetric)	CWS Tier 1 - Extraction Gravimetric	10-Aug-22	10-Aug-22
PHCs F2 to F4	CWS Tier 1 - GC-FID, extraction	8-Aug-22	9-Aug-22
REG 153: Metals by ICP/MS, soil	EPA 6020 - Digestion - ICP-MS	10-Aug-22	10-Aug-22
REG 153: PAHs by GC-MS	EPA 8270 - GC-MS, extraction	8-Aug-22	10-Aug-22
REG 153: VOCs by P&T GC/MS	EPA 8260 - P&T GC-MS	5-Aug-22	7-Aug-22
SAR	Calculated	10-Aug-22	10-Aug-22
Solids, %	Gravimetric, calculation	9-Aug-22	10-Aug-22

Certificate of Analysis
 Client: LRL Associates Ltd.
 Client PO:

Report Date: 12-Aug-2022

Order Date: 4-Aug-2022

Project Description: 01348

Client ID:	BH22-1-SS1B	BH22-1-SS2B	BH22-1-SS3C	BH22-1-SS5A
Sample Date:	28-Jul-22 12:00	28-Jul-22 12:00	28-Jul-22 12:00	28-Jul-22 12:00
Sample ID:	2232359-01	2232359-02	2232359-03	2232359-04
MDL/Units	Soil	Soil	Soil	Soil

Physical Characteristics

% Solids	0.1 % by Wt.	82.2	83.7	91.2	83.6
----------	--------------	------	------	------	------

General Inorganics

SAR	0.01 N/A	0.29	2.13	1.17	2.17
Conductivity	5 uS/cm	351	288	295	300
Cyanide, free	0.03 ug/g dry	<0.03	<0.03	<0.03	<0.03
pH	0.05 pH Units	7.13	7.07	7.59	7.05

Metals

Antimony	1.0 ug/g dry	<1.0	<1.0	<1.0	<1.0
Arsenic	1.0 ug/g dry	4.6	4.8	5.7	5.5
Barium	1.0 ug/g dry	127	24.3	68.6	25.7
Beryllium	0.5 ug/g dry	0.5	<0.5	<0.5	<0.5
Boron	5.0 ug/g dry	6.8	<5.0	6.0	<5.0
Boron, available	0.5 ug/g dry	0.7	<0.5	<0.5	<0.5
Cadmium	0.5 ug/g dry	<0.5	<0.5	<0.5	<0.5
Chromium	5.0 ug/g dry	30.3	9.6	14.0	10.4
Chromium (VI)	0.2 ug/g dry	<0.2	<0.2	<0.2	<0.2
Cobalt	1.0 ug/g dry	8.1	4.0	5.4	4.3
Copper	5.0 ug/g dry	20.3	17.5	14.5	14.4
Lead	1.0 ug/g dry	57.4	3.3	6.3	3.4
Mercury	0.1 ug/g dry	0.1	<0.1	<0.1	<0.1
Molybdenum	1.0 ug/g dry	1.0	<1.0	1.2	<1.0
Nickel	5.0 ug/g dry	17.4	7.5	10.6	9.0
Selenium	1.0 ug/g dry	<1.0	<1.0	<1.0	<1.0
Silver	0.3 ug/g dry	<0.3	<0.3	<0.3	<0.3
Thallium	1.0 ug/g dry	<1.0	<1.0	<1.0	<1.0
Uranium	1.0 ug/g dry	<1.0	<1.0	<1.0	<1.0
Vanadium	10.0 ug/g dry	35.8	16.2	23.7	14.6
Zinc	20.0 ug/g dry	289	<20.0	23.8	<20.0

Volatiles

Acetone	0.50 ug/g dry	<0.50	<0.50	<0.50	<0.50
Benzene	0.02 ug/g dry	<0.02	<0.02	<0.02	<0.02
Bromodichloromethane	0.05 ug/g dry	<0.05	<0.05	<0.05	<0.05
Bromoform	0.05 ug/g dry	<0.05	<0.05	<0.05	<0.05
Bromomethane	0.05 ug/g dry	<0.05	<0.05	<0.05	<0.05
Carbon Tetrachloride	0.05 ug/g dry	<0.05	<0.05	<0.05	<0.05

Certificate of Analysis
 Client: LRL Associates Ltd.
 Client PO:

Report Date: 12-Aug-2022
 Order Date: 4-Aug-2022
 Project Description: 01348

	Client ID:	BH22-1-SS1B	BH22-1-SS2B	BH22-1-SS3C	BH22-1-SS5A
	Sample Date:	28-Jul-22 12:00	28-Jul-22 12:00	28-Jul-22 12:00	28-Jul-22 12:00
	Sample ID:	2232359-01	2232359-02	2232359-03	2232359-04
	MDL/Units	Soil	Soil	Soil	Soil
Chlorobenzene	0.05 ug/g dry	<0.05	<0.05	<0.05	<0.05
Chloroform	0.05 ug/g dry	<0.05	<0.05	<0.05	<0.05
Dibromochloromethane	0.05 ug/g dry	<0.05	<0.05	<0.05	<0.05
Dichlorodifluoromethane	0.05 ug/g dry	<0.05	<0.05	<0.05	<0.05
1,2-Dichlorobenzene	0.05 ug/g dry	<0.05	<0.05	<0.05	<0.05
1,3-Dichlorobenzene	0.05 ug/g dry	<0.05	<0.05	<0.05	<0.05
1,4-Dichlorobenzene	0.05 ug/g dry	<0.05	<0.05	<0.05	<0.05
1,1-Dichloroethane	0.05 ug/g dry	<0.05	<0.05	<0.05	<0.05
1,2-Dichloroethane	0.05 ug/g dry	<0.05	<0.05	<0.05	<0.05
1,1-Dichloroethylene	0.05 ug/g dry	<0.05	<0.05	<0.05	<0.05
cis-1,2-Dichloroethylene	0.05 ug/g dry	<0.05	<0.05	<0.05	<0.05
trans-1,2-Dichloroethylene	0.05 ug/g dry	<0.05	<0.05	<0.05	<0.05
1,2-Dichloropropane	0.05 ug/g dry	<0.05	<0.05	<0.05	<0.05
cis-1,3-Dichloropropylene	0.05 ug/g dry	<0.05	<0.05	<0.05	<0.05
trans-1,3-Dichloropropylene	0.05 ug/g dry	<0.05	<0.05	<0.05	<0.05
1,3-Dichloropropene, total	0.05 ug/g dry	<0.05	<0.05	<0.05	<0.05
Ethylbenzene	0.05 ug/g dry	<0.05	<0.05	<0.05	<0.05
Ethylene dibromide (dibromoethane, 1,2-)	0.05 ug/g dry	<0.05	<0.05	<0.05	<0.05
Hexane	0.05 ug/g dry	<0.05	<0.05	<0.05	<0.05
Methyl Ethyl Ketone (2-Butanone)	0.50 ug/g dry	<0.50	<0.50	<0.50	<0.50
Methyl Isobutyl Ketone	0.50 ug/g dry	<0.50	<0.50	<0.50	<0.50
Methyl tert-butyl ether	0.05 ug/g dry	<0.05	<0.05	<0.05	<0.05
Methylene Chloride	0.05 ug/g dry	<0.05	<0.05	<0.05	<0.05
Styrene	0.05 ug/g dry	<0.05	<0.05	<0.05	<0.05
1,1,1,2-Tetrachloroethane	0.05 ug/g dry	<0.05	<0.05	<0.05	<0.05
1,1,1,2-Tetrachloroethane	0.05 ug/g dry	<0.05	<0.05	<0.05	<0.05
Tetrachloroethylene	0.05 ug/g dry	<0.05	<0.05	<0.05	<0.05
Toluene	0.05 ug/g dry	<0.05	<0.05	<0.05	<0.05
1,1,1-Trichloroethane	0.05 ug/g dry	<0.05	<0.05	<0.05	<0.05
1,1,2-Trichloroethane	0.05 ug/g dry	<0.05	<0.05	<0.05	<0.05
Trichloroethylene	0.05 ug/g dry	<0.05	<0.05	<0.05	<0.05
Trichlorofluoromethane	0.05 ug/g dry	<0.05	<0.05	<0.05	<0.05
Vinyl chloride	0.02 ug/g dry	<0.02	<0.02	<0.02	<0.02
m,p-Xylenes	0.05 ug/g dry	<0.05	<0.05	<0.05	<0.05
o-Xylene	0.05 ug/g dry	<0.05	<0.05	<0.05	<0.05

Certificate of Analysis
 Client: LRL Associates Ltd.
 Client PO:

Report Date: 12-Aug-2022
 Order Date: 4-Aug-2022
 Project Description: 01348

	Client ID:	BH22-1-SS1B	BH22-1-SS2B	BH22-1-SS3C	BH22-1-SS5A
	Sample Date:	28-Jul-22 12:00	28-Jul-22 12:00	28-Jul-22 12:00	28-Jul-22 12:00
	Sample ID:	2232359-01	2232359-02	2232359-03	2232359-04
	MDL/Units	Soil	Soil	Soil	Soil
Xylenes, total	0.05 ug/g dry	<0.05	<0.05	<0.05	<0.05
4-Bromofluorobenzene	Surrogate	102%	101%	99.7%	103%
Dibromofluoromethane	Surrogate	95.0%	94.0%	91.1%	93.7%
Toluene-d8	Surrogate	113%	112%	109%	112%

Hydrocarbons

F1 PHCs (C6-C10)	7 ug/g dry	<7	<7	<7	<7
F2 PHCs (C10-C16)	4 ug/g dry	<4	<4	<4	<4
F3 PHCs (C16-C34)	8 ug/g dry	38	<8	<8	<8
F4 PHCs (C34-C50)	6 ug/g dry	29	<6	<6	<6

Semi-Volatiles

Acenaphthene	0.02 ug/g dry	<0.02	<0.02	-	<0.02
Acenaphthylene	0.02 ug/g dry	<0.02	<0.02	-	<0.02
Anthracene	0.02 ug/g dry	<0.02	<0.02	-	<0.02
Benzo [a] anthracene	0.02 ug/g dry	<0.02	<0.02	-	<0.02
Benzo [a] pyrene	0.02 ug/g dry	<0.02	<0.02	-	<0.02
Benzo [b] fluoranthene	0.02 ug/g dry	<0.02	<0.02	-	<0.02
Benzo [g,h,i] perylene	0.02 ug/g dry	<0.02	<0.02	-	<0.02
Benzo [k] fluoranthene	0.02 ug/g dry	<0.02	<0.02	-	<0.02
Chrysene	0.02 ug/g dry	<0.02	<0.02	-	<0.02
Dibenzo [a,h] anthracene	0.02 ug/g dry	<0.02	<0.02	-	<0.02
Fluoranthene	0.02 ug/g dry	<0.02	<0.02	-	<0.02
Fluorene	0.02 ug/g dry	<0.02	<0.02	-	<0.02
Indeno [1,2,3-cd] pyrene	0.02 ug/g dry	<0.02	<0.02	-	<0.02
1-Methylnaphthalene	0.02 ug/g dry	<0.02	<0.02	-	<0.02
2-Methylnaphthalene	0.02 ug/g dry	<0.02	<0.02	-	<0.02
Methylnaphthalene (1&2)	0.04 ug/g dry	<0.04	<0.04	-	<0.04
Naphthalene	0.01 ug/g dry	<0.01	<0.01	-	<0.01
Phenanthrene	0.02 ug/g dry	<0.02	<0.02	-	<0.02
Pyrene	0.02 ug/g dry	<0.02	<0.02	-	<0.02
2-Fluorobiphenyl	Surrogate	69.0%	70.3%	-	59.2%
Terphenyl-d14	Surrogate	75.3%	78.6%	-	73.1%

Certificate of Analysis
 Client: LRL Associates Ltd.
 Client PO:

Report Date: 12-Aug-2022

Order Date: 4-Aug-2022

Project Description: 01348

	Client ID:	BH22-2-SS2B	BH22-3-SS2B	BH22-3-SS3B	BH22-4-SS1A
	Sample Date:	29-Jul-22 09:00	29-Jul-22 09:00	29-Jul-22 09:00	29-Jul-22 09:00
	Sample ID:	2232359-05	2232359-06	2232359-07	2232359-08
	MDL/Units	Soil	Soil	Soil	Soil

Physical Characteristics

% Solids	0.1 % by Wt.	83.0	85.6	84.9	76.9
----------	--------------	------	------	------	------

General Inorganics

SAR	0.01 N/A	3.42	-	1.56	2.83
Conductivity	5 uS/cm	648	-	268	1430
Cyanide, free	0.03 ug/g dry	<0.03	-	<0.03	<0.03
pH	0.05 pH Units	6.77	-	7.19	6.98

Metals

Antimony	1.0 ug/g dry	<1.0	<1.0	<1.0	<1.0
Arsenic	1.0 ug/g dry	3.9	6.4	3.4	6.6
Barium	1.0 ug/g dry	46.4	73.0	15.2	118
Beryllium	0.5 ug/g dry	<0.5	0.7	<0.5	<0.5
Boron	5.0 ug/g dry	<5.0	<5.0	<5.0	9.1
Boron, available	0.5 ug/g dry	<0.5	<0.5	<0.5	1.2
Cadmium	0.5 ug/g dry	<0.5	<0.5	<0.5	0.6
Chromium	5.0 ug/g dry	14.4	19.0	7.9	21.9
Chromium (VI)	0.2 ug/g dry	<0.2	<0.2	<0.2	<0.2
Cobalt	1.0 ug/g dry	5.3	6.2	2.2	5.9
Copper	5.0 ug/g dry	15.1	6.4	<5.0	22.0
Lead	1.0 ug/g dry	4.5	5.6	1.8	68.1
Mercury	0.1 ug/g dry	<0.1	<0.1	<0.1	<0.1
Molybdenum	1.0 ug/g dry	<1.0	1.3	<1.0	1.9
Nickel	5.0 ug/g dry	11.2	11.1	<5.0	14.1
Selenium	1.0 ug/g dry	<1.0	<1.0	<1.0	<1.0
Silver	0.3 ug/g dry	<0.3	<0.3	<0.3	<0.3
Thallium	1.0 ug/g dry	<1.0	<1.0	<1.0	<1.0
Uranium	1.0 ug/g dry	<1.0	<1.0	<1.0	1.7
Vanadium	10.0 ug/g dry	19.0	44.5	17.9	42.6
Zinc	20.0 ug/g dry	23.8	21.5	<20.0	85.1

Volatiles

Acetone	0.50 ug/g dry	<0.50	<0.50	<0.50	<0.50
Benzene	0.02 ug/g dry	<0.02	<0.02	<0.02	<0.02
Bromodichloromethane	0.05 ug/g dry	<0.05	<0.05	<0.05	<0.05
Bromoform	0.05 ug/g dry	<0.05	<0.05	<0.05	<0.05
Bromomethane	0.05 ug/g dry	<0.05	<0.05	<0.05	<0.05
Carbon Tetrachloride	0.05 ug/g dry	<0.05	<0.05	<0.05	<0.05

Certificate of Analysis
 Client: LRL Associates Ltd.
 Client PO:

Report Date: 12-Aug-2022

Order Date: 4-Aug-2022

Project Description: 01348

	Client ID:	BH22-2-SS2B	BH22-3-SS2B	BH22-3-SS3B	BH22-4-SS1A
	Sample Date:	29-Jul-22 09:00	29-Jul-22 09:00	29-Jul-22 09:00	29-Jul-22 09:00
	Sample ID:	2232359-05	2232359-06	2232359-07	2232359-08
	MDL/Units	Soil	Soil	Soil	Soil
Chlorobenzene	0.05 ug/g dry	<0.05	<0.05	<0.05	<0.05
Chloroform	0.05 ug/g dry	<0.05	<0.05	<0.05	<0.05
Dibromochloromethane	0.05 ug/g dry	<0.05	<0.05	<0.05	<0.05
Dichlorodifluoromethane	0.05 ug/g dry	<0.05	<0.05	<0.05	<0.05
1,2-Dichlorobenzene	0.05 ug/g dry	<0.05	<0.05	<0.05	<0.05
1,3-Dichlorobenzene	0.05 ug/g dry	<0.05	<0.05	<0.05	<0.05
1,4-Dichlorobenzene	0.05 ug/g dry	<0.05	<0.05	<0.05	<0.05
1,1-Dichloroethane	0.05 ug/g dry	<0.05	<0.05	<0.05	<0.05
1,2-Dichloroethane	0.05 ug/g dry	<0.05	<0.05	<0.05	<0.05
1,1-Dichloroethylene	0.05 ug/g dry	<0.05	<0.05	<0.05	<0.05
cis-1,2-Dichloroethylene	0.05 ug/g dry	<0.05	<0.05	<0.05	<0.05
trans-1,2-Dichloroethylene	0.05 ug/g dry	<0.05	<0.05	<0.05	<0.05
1,2-Dichloropropane	0.05 ug/g dry	<0.05	<0.05	<0.05	<0.05
cis-1,3-Dichloropropylene	0.05 ug/g dry	<0.05	<0.05	<0.05	<0.05
trans-1,3-Dichloropropylene	0.05 ug/g dry	<0.05	<0.05	<0.05	<0.05
1,3-Dichloropropene, total	0.05 ug/g dry	<0.05	<0.05	<0.05	<0.05
Ethylbenzene	0.05 ug/g dry	<0.05	<0.05	<0.05	<0.05
Ethylene dibromide (dibromoethane, 1	0.05 ug/g dry	<0.05	<0.05	<0.05	<0.05
Hexane	0.05 ug/g dry	<0.05	<0.05	<0.05	<0.05
Methyl Ethyl Ketone (2-Butanone)	0.50 ug/g dry	<0.50	<0.50	<0.50	<0.50
Methyl Isobutyl Ketone	0.50 ug/g dry	<0.50	<0.50	<0.50	<0.50
Methyl tert-butyl ether	0.05 ug/g dry	<0.05	<0.05	<0.05	<0.05
Methylene Chloride	0.05 ug/g dry	<0.05	<0.05	<0.05	<0.05
Styrene	0.05 ug/g dry	<0.05	<0.05	<0.05	<0.05
1,1,1,2-Tetrachloroethane	0.05 ug/g dry	<0.05	<0.05	<0.05	<0.05
1,1,1,2,2-Tetrachloroethane	0.05 ug/g dry	<0.05	<0.05	<0.05	<0.05
Tetrachloroethylene	0.05 ug/g dry	<0.05	<0.05	<0.05	<0.05
Toluene	0.05 ug/g dry	<0.05	<0.05	<0.05	<0.05
1,1,1-Trichloroethane	0.05 ug/g dry	<0.05	<0.05	<0.05	<0.05
1,1,2-Trichloroethane	0.05 ug/g dry	<0.05	<0.05	<0.05	<0.05
Trichloroethylene	0.05 ug/g dry	<0.05	<0.05	<0.05	<0.05
Trichlorofluoromethane	0.05 ug/g dry	<0.05	<0.05	<0.05	<0.05
Vinyl chloride	0.02 ug/g dry	<0.02	<0.02	<0.02	<0.02
m,p-Xylenes	0.05 ug/g dry	<0.05	<0.05	<0.05	<0.05
o-Xylene	0.05 ug/g dry	<0.05	<0.05	<0.05	<0.05

Certificate of Analysis
 Client: LRL Associates Ltd.
 Client PO:

Report Date: 12-Aug-2022
 Order Date: 4-Aug-2022
 Project Description: 01348

	Client ID:	BH22-2-SS2B	BH22-3-SS2B	BH22-3-SS3B	BH22-4-SS1A
	Sample Date:	29-Jul-22 09:00	29-Jul-22 09:00	29-Jul-22 09:00	29-Jul-22 09:00
	Sample ID:	2232359-05	2232359-06	2232359-07	2232359-08
	MDL/Units	Soil	Soil	Soil	Soil
Xylenes, total	0.05 ug/g dry	<0.05	<0.05	<0.05	<0.05
4-Bromofluorobenzene	Surrogate	102%	100%	101%	103%
Dibromofluoromethane	Surrogate	94.8%	92.9%	93.5%	93.6%
Toluene-d8	Surrogate	113%	110%	111%	112%

Hydrocarbons

F1 PHCs (C6-C10)	7 ug/g dry	<7	<7	<7	<7
F2 PHCs (C10-C16)	4 ug/g dry	<4	<4	<4	<4
F3 PHCs (C16-C34)	8 ug/g dry	<8	<8	<8	119
F4 PHCs (C34-C50)	6 ug/g dry	<6	<6	<6	165 [1]
F4G PHCs (gravimetric)	50 ug/g dry	-	-	-	715

Semi-Volatiles

Acenaphthene	0.02 ug/g dry	<0.02	<0.02	-	-
Acenaphthylene	0.02 ug/g dry	<0.02	<0.02	-	-
Anthracene	0.02 ug/g dry	<0.02	<0.02	-	-
Benzo [a] anthracene	0.02 ug/g dry	<0.02	<0.02	-	-
Benzo [a] pyrene	0.02 ug/g dry	<0.02	<0.02	-	-
Benzo [b] fluoranthene	0.02 ug/g dry	<0.02	<0.02	-	-
Benzo [g,h,i] perylene	0.02 ug/g dry	<0.02	<0.02	-	-
Benzo [k] fluoranthene	0.02 ug/g dry	<0.02	<0.02	-	-
Chrysene	0.02 ug/g dry	<0.02	<0.02	-	-
Dibenzo [a,h] anthracene	0.02 ug/g dry	<0.02	<0.02	-	-
Fluoranthene	0.02 ug/g dry	<0.02	<0.02	-	-
Fluorene	0.02 ug/g dry	<0.02	<0.02	-	-
Indeno [1,2,3-cd] pyrene	0.02 ug/g dry	<0.02	<0.02	-	-
1-Methylnaphthalene	0.02 ug/g dry	<0.02	<0.02	-	-
2-Methylnaphthalene	0.02 ug/g dry	<0.02	<0.02	-	-
Methylnaphthalene (1&2)	0.04 ug/g dry	<0.04	<0.04	-	-
Naphthalene	0.01 ug/g dry	<0.01	<0.01	-	-
Phenanthrene	0.02 ug/g dry	<0.02	<0.02	-	-
Pyrene	0.02 ug/g dry	<0.02	<0.02	-	-
2-Fluorobiphenyl	Surrogate	66.8%	77.3%	-	-
Terphenyl-d14	Surrogate	82.2%	86.7%	-	-

Certificate of Analysis
Client: LRL Associates Ltd.
Client PO:

Report Date: 12-Aug-2022

Order Date: 4-Aug-2022

Project Description: 01348

Client ID:	BH22-4-SS2B	BH22-5-SS2B	BH22-6-SS1A	BH22-6-SS2C
Sample Date:	29-Jul-22 09:00	29-Jul-22 09:00	29-Jul-22 09:00	29-Jul-22 09:00
Sample ID:	2232359-09	2232359-10	2232359-11	2232359-12
MDL/Units	Soil	Soil	Soil	Soil

Physical Characteristics

% Solids	0.1 % by Wt.	83.6	79.0	85.3	86.7
----------	--------------	------	------	------	------

General Inorganics

SAR	0.01 N/A	2.09	2.21	-	2.80
Conductivity	5 uS/cm	237	718	-	668
Cyanide, free	0.03 ug/g dry	<0.03	<0.03	-	<0.03
pH	0.05 pH Units	-	6.86	-	-

Metals

Antimony	1.0 ug/g dry	<1.0	<1.0	<1.0	<1.0
Arsenic	1.0 ug/g dry	2.7	4.8	6.1	3.9
Barium	1.0 ug/g dry	23.1	75.9	60.4	59.5
Beryllium	0.5 ug/g dry	<0.5	0.5	<0.5	<0.5
Boron	5.0 ug/g dry	<5.0	<5.0	6.2	<5.0
Boron, available	0.5 ug/g dry	<0.5	<0.5	<0.5	<0.5
Cadmium	0.5 ug/g dry	<0.5	<0.5	<0.5	<0.5
Chromium	5.0 ug/g dry	8.1	16.9	16.8	13.6
Chromium (VI)	0.2 ug/g dry	<0.2	<0.2	<0.2	<0.2
Cobalt	1.0 ug/g dry	2.9	5.0	6.2	4.6
Copper	5.0 ug/g dry	8.2	7.4	31.0	10.4
Lead	1.0 ug/g dry	2.7	11.1	33.7	3.2
Mercury	0.1 ug/g dry	<0.1	<0.1	<0.1	<0.1
Molybdenum	1.0 ug/g dry	<1.0	1.6	4.8	<1.0
Nickel	5.0 ug/g dry	6.4	10.1	14.0	8.9
Selenium	1.0 ug/g dry	<1.0	<1.0	<1.0	<1.0
Silver	0.3 ug/g dry	<0.3	<0.3	<0.3	<0.3
Thallium	1.0 ug/g dry	<1.0	<1.0	<1.0	<1.0
Uranium	1.0 ug/g dry	<1.0	<1.0	<1.0	<1.0
Vanadium	10.0 ug/g dry	11.2	31.7	21.1	23.0
Zinc	20.0 ug/g dry	<20.0	34.2	56.0	<20.0

Volatiles

Acetone	0.50 ug/g dry	<0.50	<0.50	<0.50	<0.50
Benzene	0.02 ug/g dry	<0.02	<0.02	<0.02	<0.02
Bromodichloromethane	0.05 ug/g dry	<0.05	<0.05	<0.05	<0.05
Bromoform	0.05 ug/g dry	<0.05	<0.05	<0.05	<0.05
Bromomethane	0.05 ug/g dry	<0.05	<0.05	<0.05	<0.05
Carbon Tetrachloride	0.05 ug/g dry	<0.05	<0.05	<0.05	<0.05

Certificate of Analysis
 Client: LRL Associates Ltd.
 Client PO:

Report Date: 12-Aug-2022

Order Date: 4-Aug-2022

Project Description: 01348

	Client ID:	BH22-4-SS2B	BH22-5-SS2B	BH22-6-SS1A	BH22-6-SS2C
	Sample Date:	29-Jul-22 09:00	29-Jul-22 09:00	29-Jul-22 09:00	29-Jul-22 09:00
	Sample ID:	2232359-09	2232359-10	2232359-11	2232359-12
	MDL/Units	Soil	Soil	Soil	Soil
Chlorobenzene	0.05 ug/g dry	<0.05	<0.05	<0.05	<0.05
Chloroform	0.05 ug/g dry	<0.05	<0.05	<0.05	<0.05
Dibromochloromethane	0.05 ug/g dry	<0.05	<0.05	<0.05	<0.05
Dichlorodifluoromethane	0.05 ug/g dry	<0.05	<0.05	<0.05	<0.05
1,2-Dichlorobenzene	0.05 ug/g dry	<0.05	<0.05	<0.05	<0.05
1,3-Dichlorobenzene	0.05 ug/g dry	<0.05	<0.05	<0.05	<0.05
1,4-Dichlorobenzene	0.05 ug/g dry	<0.05	<0.05	<0.05	<0.05
1,1-Dichloroethane	0.05 ug/g dry	<0.05	<0.05	<0.05	<0.05
1,2-Dichloroethane	0.05 ug/g dry	<0.05	<0.05	<0.05	<0.05
1,1-Dichloroethylene	0.05 ug/g dry	<0.05	<0.05	<0.05	<0.05
cis-1,2-Dichloroethylene	0.05 ug/g dry	<0.05	<0.05	<0.05	<0.05
trans-1,2-Dichloroethylene	0.05 ug/g dry	<0.05	<0.05	<0.05	<0.05
1,2-Dichloropropane	0.05 ug/g dry	<0.05	<0.05	<0.05	<0.05
cis-1,3-Dichloropropylene	0.05 ug/g dry	<0.05	<0.05	<0.05	<0.05
trans-1,3-Dichloropropylene	0.05 ug/g dry	<0.05	<0.05	<0.05	<0.05
1,3-Dichloropropene, total	0.05 ug/g dry	<0.05	<0.05	<0.05	<0.05
Ethylbenzene	0.05 ug/g dry	<0.05	<0.05	<0.05	<0.05
Ethylene dibromide (dibromoethane, 1	0.05 ug/g dry	<0.05	<0.05	<0.05	<0.05
Hexane	0.05 ug/g dry	<0.05	<0.05	<0.05	<0.05
Methyl Ethyl Ketone (2-Butanone)	0.50 ug/g dry	<0.50	<0.50	<0.50	<0.50
Methyl Isobutyl Ketone	0.50 ug/g dry	<0.50	<0.50	<0.50	<0.50
Methyl tert-butyl ether	0.05 ug/g dry	<0.05	<0.05	<0.05	<0.05
Methylene Chloride	0.05 ug/g dry	<0.05	<0.05	<0.05	<0.05
Styrene	0.05 ug/g dry	<0.05	<0.05	<0.05	<0.05
1,1,1,2-Tetrachloroethane	0.05 ug/g dry	<0.05	<0.05	<0.05	<0.05
1,1,1,2,2-Tetrachloroethane	0.05 ug/g dry	<0.05	<0.05	<0.05	<0.05
Tetrachloroethylene	0.05 ug/g dry	<0.05	<0.05	<0.05	<0.05
Toluene	0.05 ug/g dry	<0.05	<0.05	<0.05	<0.05
1,1,1-Trichloroethane	0.05 ug/g dry	<0.05	<0.05	<0.05	<0.05
1,1,2-Trichloroethane	0.05 ug/g dry	<0.05	<0.05	<0.05	<0.05
Trichloroethylene	0.05 ug/g dry	<0.05	<0.05	<0.05	<0.05
Trichlorofluoromethane	0.05 ug/g dry	<0.05	<0.05	<0.05	<0.05
Vinyl chloride	0.02 ug/g dry	<0.02	<0.02	<0.02	<0.02
m,p-Xylenes	0.05 ug/g dry	<0.05	<0.05	<0.05	<0.05
o-Xylene	0.05 ug/g dry	<0.05	<0.05	<0.05	<0.05

Certificate of Analysis
 Client: LRL Associates Ltd.
 Client PO:

Report Date: 12-Aug-2022

Order Date: 4-Aug-2022

Project Description: 01348

	Client ID:	BH22-4-SS2B	BH22-5-SS2B	BH22-6-SS1A	BH22-6-SS2C
	Sample Date:	29-Jul-22 09:00	29-Jul-22 09:00	29-Jul-22 09:00	29-Jul-22 09:00
	Sample ID:	2232359-09	2232359-10	2232359-11	2232359-12
	MDL/Units	Soil	Soil	Soil	Soil
Xylenes, total	0.05 ug/g dry	<0.05	<0.05	<0.05	<0.05
4-Bromofluorobenzene	Surrogate	101%	106%	101%	100%
Dibromofluoromethane	Surrogate	94.1%	97.6%	93.0%	91.3%
Toluene-d8	Surrogate	112%	116%	112%	110%

Hydrocarbons

F1 PHCs (C6-C10)	7 ug/g dry	<7	<7	-	<7
F2 PHCs (C10-C16)	4 ug/g dry	<4	<4	-	<4
F3 PHCs (C16-C34)	8 ug/g dry	<8	<8	-	<8
F4 PHCs (C34-C50)	6 ug/g dry	<6	23	-	<6

Semi-Volatiles

Acenaphthene	0.02 ug/g dry	-	<0.02	<0.02	<0.02
Acenaphthylene	0.02 ug/g dry	-	<0.02	<0.02	<0.02
Anthracene	0.02 ug/g dry	-	<0.02	<0.02	<0.02
Benzo [a] anthracene	0.02 ug/g dry	-	<0.02	<0.02	<0.02
Benzo [a] pyrene	0.02 ug/g dry	-	<0.02	<0.02	<0.02
Benzo [b] fluoranthene	0.02 ug/g dry	-	<0.02	<0.02	<0.02
Benzo [g,h,i] perylene	0.02 ug/g dry	-	<0.02	<0.02	<0.02
Benzo [k] fluoranthene	0.02 ug/g dry	-	<0.02	<0.02	<0.02
Chrysene	0.02 ug/g dry	-	<0.02	<0.02	<0.02
Dibenzo [a,h] anthracene	0.02 ug/g dry	-	<0.02	<0.02	<0.02
Fluoranthene	0.02 ug/g dry	-	<0.02	<0.02	<0.02
Fluorene	0.02 ug/g dry	-	<0.02	<0.02	<0.02
Indeno [1,2,3-cd] pyrene	0.02 ug/g dry	-	<0.02	<0.02	<0.02
1-Methylnaphthalene	0.02 ug/g dry	-	<0.02	<0.02	<0.02
2-Methylnaphthalene	0.02 ug/g dry	-	<0.02	<0.02	<0.02
Methylnaphthalene (1&2)	0.04 ug/g dry	-	<0.04	<0.04	<0.04
Naphthalene	0.01 ug/g dry	-	<0.01	<0.01	<0.01
Phenanthrene	0.02 ug/g dry	-	<0.02	<0.02	<0.02
Pyrene	0.02 ug/g dry	-	<0.02	<0.02	<0.02
2-Fluorobiphenyl	Surrogate	-	62.1%	65.6%	66.8%
Terphenyl-d14	Surrogate	-	71.8%	70.0%	67.7%

Certificate of Analysis
Client: LRL Associates Ltd.
Client PO:

Report Date: 12-Aug-2022

Order Date: 4-Aug-2022

Project Description: 01348

	Client ID:	BH22-7-SS2C	BH22-8-SS2B	BH22-9-SS2A	BH22-10-SS2B
	Sample Date:	29-Jul-22 12:00	29-Jul-22 12:00	29-Jul-22 12:00	29-Jul-22 12:00
	Sample ID:	2232359-13	2232359-14	2232359-15	2232359-16
	MDL/Units	Soil	Soil	Soil	Soil

Physical Characteristics

	MDL/Units	BH22-7-SS2C	BH22-8-SS2B	BH22-9-SS2A	BH22-10-SS2B
% Solids	0.1 % by Wt.	69.6	86.2	81.3	82.0

General Inorganics

	MDL/Units	BH22-7-SS2C	BH22-8-SS2B	BH22-9-SS2A	BH22-10-SS2B
SAR	0.01 N/A	-	1.66	-	2.94
Conductivity	5 uS/cm	-	407	-	237
Cyanide, free	0.03 ug/g dry	-	<0.03	-	<0.03
pH	0.05 pH Units	-	7.16	-	7.32

Metals

	MDL/Units	BH22-7-SS2C	BH22-8-SS2B	BH22-9-SS2A	BH22-10-SS2B
Antimony	1.0 ug/g dry	<1.0	<1.0	<1.0	<1.0
Arsenic	1.0 ug/g dry	5.2	5.7	4.4	3.2
Barium	1.0 ug/g dry	97.9	58.3	32.2	35.0
Beryllium	0.5 ug/g dry	<0.5	0.6	<0.5	<0.5
Boron	5.0 ug/g dry	<5.0	<5.0	<5.0	<5.0
Boron, available	0.5 ug/g dry	<0.5	<0.5	<0.5	<0.5
Cadmium	0.5 ug/g dry	<0.5	<0.5	<0.5	<0.5
Chromium	5.0 ug/g dry	22.4	16.3	11.7	12.4
Chromium (VI)	0.2 ug/g dry	<0.2	<0.2	<0.2	0.3
Cobalt	1.0 ug/g dry	6.4	5.5	5.1	3.8
Copper	5.0 ug/g dry	14.0	<5.0	12.3	<5.0
Lead	1.0 ug/g dry	3.7	5.1	3.6	5.0
Mercury	0.1 ug/g dry	<0.1	<0.1	<0.1	<0.1
Molybdenum	1.0 ug/g dry	<1.0	<1.0	<1.0	<1.0
Nickel	5.0 ug/g dry	13.5	13.6	8.7	9.6
Selenium	1.0 ug/g dry	<1.0	<1.0	<1.0	<1.0
Silver	0.3 ug/g dry	<0.3	<0.3	<0.3	<0.3
Thallium	1.0 ug/g dry	<1.0	<1.0	<1.0	<1.0
Uranium	1.0 ug/g dry	<1.0	<1.0	<1.0	<1.0
Vanadium	10.0 ug/g dry	30.9	37.0	18.8	18.7
Zinc	20.0 ug/g dry	32.3	20.1	<20.0	<20.0

Volatiles

	MDL/Units	BH22-7-SS2C	BH22-8-SS2B	BH22-9-SS2A	BH22-10-SS2B
Acetone	0.50 ug/g dry	<0.50	<0.50	<0.50	<0.50
Benzene	0.02 ug/g dry	<0.02	<0.02	<0.02	<0.02
Bromodichloromethane	0.05 ug/g dry	<0.05	<0.05	<0.05	<0.05
Bromoform	0.05 ug/g dry	<0.05	<0.05	<0.05	<0.05
Bromomethane	0.05 ug/g dry	<0.05	<0.05	<0.05	<0.05
Carbon Tetrachloride	0.05 ug/g dry	<0.05	<0.05	<0.05	<0.05

Certificate of Analysis
 Client: LRL Associates Ltd.
 Client PO:

Report Date: 12-Aug-2022

Order Date: 4-Aug-2022

Project Description: 01348

	Client ID:	BH22-7-SS2C	BH22-8-SS2B	BH22-9-SS2A	BH22-10-SS2B
	Sample Date:	29-Jul-22 12:00	29-Jul-22 12:00	29-Jul-22 12:00	29-Jul-22 12:00
	Sample ID:	2232359-13	2232359-14	2232359-15	2232359-16
	MDL/Units	Soil	Soil	Soil	Soil
Chlorobenzene	0.05 ug/g dry	<0.05	<0.05	<0.05	<0.05
Chloroform	0.05 ug/g dry	<0.05	<0.05	<0.05	<0.05
Dibromochloromethane	0.05 ug/g dry	<0.05	<0.05	<0.05	<0.05
Dichlorodifluoromethane	0.05 ug/g dry	<0.05	<0.05	<0.05	<0.05
1,2-Dichlorobenzene	0.05 ug/g dry	<0.05	<0.05	<0.05	<0.05
1,3-Dichlorobenzene	0.05 ug/g dry	<0.05	<0.05	<0.05	<0.05
1,4-Dichlorobenzene	0.05 ug/g dry	<0.05	<0.05	<0.05	<0.05
1,1-Dichloroethane	0.05 ug/g dry	<0.05	<0.05	<0.05	<0.05
1,2-Dichloroethane	0.05 ug/g dry	<0.05	<0.05	<0.05	<0.05
1,1-Dichloroethylene	0.05 ug/g dry	<0.05	<0.05	<0.05	<0.05
cis-1,2-Dichloroethylene	0.05 ug/g dry	<0.05	<0.05	<0.05	<0.05
trans-1,2-Dichloroethylene	0.05 ug/g dry	<0.05	<0.05	<0.05	<0.05
1,2-Dichloropropane	0.05 ug/g dry	<0.05	<0.05	<0.05	<0.05
cis-1,3-Dichloropropylene	0.05 ug/g dry	<0.05	<0.05	<0.05	<0.05
trans-1,3-Dichloropropylene	0.05 ug/g dry	<0.05	<0.05	<0.05	<0.05
1,3-Dichloropropene, total	0.05 ug/g dry	<0.05	<0.05	<0.05	<0.05
Ethylbenzene	0.05 ug/g dry	<0.05	<0.05	<0.05	<0.05
Ethylene dibromide (dibromoethane, 1	0.05 ug/g dry	<0.05	<0.05	<0.05	<0.05
Hexane	0.05 ug/g dry	<0.05	<0.05	<0.05	<0.05
Methyl Ethyl Ketone (2-Butanone)	0.50 ug/g dry	<0.50	<0.50	<0.50	<0.50
Methyl Isobutyl Ketone	0.50 ug/g dry	<0.50	<0.50	<0.50	<0.50
Methyl tert-butyl ether	0.05 ug/g dry	<0.05	<0.05	<0.05	<0.05
Methylene Chloride	0.05 ug/g dry	<0.05	<0.05	<0.05	<0.05
Styrene	0.05 ug/g dry	<0.05	<0.05	<0.05	<0.05
1,1,1,2-Tetrachloroethane	0.05 ug/g dry	<0.05	<0.05	<0.05	<0.05
1,1,1,2,2-Tetrachloroethane	0.05 ug/g dry	<0.05	<0.05	<0.05	<0.05
Tetrachloroethylene	0.05 ug/g dry	<0.05	<0.05	<0.05	<0.05
Toluene	0.05 ug/g dry	<0.05	<0.05	<0.05	<0.05
1,1,1-Trichloroethane	0.05 ug/g dry	<0.05	<0.05	<0.05	<0.05
1,1,2-Trichloroethane	0.05 ug/g dry	<0.05	<0.05	<0.05	<0.05
Trichloroethylene	0.05 ug/g dry	<0.05	<0.05	<0.05	<0.05
Trichlorofluoromethane	0.05 ug/g dry	<0.05	<0.05	<0.05	<0.05
Vinyl chloride	0.02 ug/g dry	<0.02	<0.02	<0.02	<0.02
m,p-Xylenes	0.05 ug/g dry	<0.05	<0.05	<0.05	<0.05
o-Xylene	0.05 ug/g dry	<0.05	<0.05	<0.05	<0.05

Certificate of Analysis
 Client: LRL Associates Ltd.
 Client PO:

Report Date: 12-Aug-2022
 Order Date: 4-Aug-2022
 Project Description: 01348

	Client ID:	BH22-7-SS2C	BH22-8-SS2B	BH22-9-SS2A	BH22-10-SS2B
	Sample Date:	29-Jul-22 12:00	29-Jul-22 12:00	29-Jul-22 12:00	29-Jul-22 12:00
	Sample ID:	2232359-13	2232359-14	2232359-15	2232359-16
	MDL/Units	Soil	Soil	Soil	Soil
Xylenes, total	0.05 ug/g dry	<0.05	<0.05	<0.05	<0.05
4-Bromofluorobenzene	Surrogate	109%	95.6%	104%	105%
Dibromofluoromethane	Surrogate	100%	102%	107%	107%
Toluene-d8	Surrogate	120%	80.4%	86.4%	86.0%

Hydrocarbons

F1 PHCs (C6-C10)	7 ug/g dry	<7	<7	<7	<7
F2 PHCs (C10-C16)	4 ug/g dry	<4	<4	<4	<4
F3 PHCs (C16-C34)	8 ug/g dry	<8	<8	<8	<8
F4 PHCs (C34-C50)	6 ug/g dry	<6	<6	<6	<6

Semi-Volatiles

Acenaphthene	0.02 ug/g dry	<0.02	-	<0.02	-
Acenaphthylene	0.02 ug/g dry	<0.02	-	<0.02	-
Anthracene	0.02 ug/g dry	<0.02	-	<0.02	-
Benzo [a] anthracene	0.02 ug/g dry	<0.02	-	<0.02	-
Benzo [a] pyrene	0.02 ug/g dry	<0.02	-	<0.02	-
Benzo [b] fluoranthene	0.02 ug/g dry	<0.02	-	<0.02	-
Benzo [g,h,i] perylene	0.02 ug/g dry	<0.02	-	<0.02	-
Benzo [k] fluoranthene	0.02 ug/g dry	<0.02	-	<0.02	-
Chrysene	0.02 ug/g dry	<0.02	-	<0.02	-
Dibenzo [a,h] anthracene	0.02 ug/g dry	<0.02	-	<0.02	-
Fluoranthene	0.02 ug/g dry	<0.02	-	<0.02	-
Fluorene	0.02 ug/g dry	<0.02	-	<0.02	-
Indeno [1,2,3-cd] pyrene	0.02 ug/g dry	<0.02	-	<0.02	-
1-Methylnaphthalene	0.02 ug/g dry	<0.02	-	<0.02	-
2-Methylnaphthalene	0.02 ug/g dry	<0.02	-	<0.02	-
Methylnaphthalene (1&2)	0.04 ug/g dry	<0.04	-	<0.04	-
Naphthalene	0.01 ug/g dry	<0.01	-	<0.01	-
Phenanthrene	0.02 ug/g dry	<0.02	-	<0.02	-
Pyrene	0.02 ug/g dry	<0.02	-	<0.02	-
2-Fluorobiphenyl	Surrogate	66.9%	-	73.2%	-
Terphenyl-d14	Surrogate	77.7%	-	82.3%	-

Certificate of Analysis
 Client: LRL Associates Ltd.
 Client PO:

Report Date: 12-Aug-2022
 Order Date: 4-Aug-2022
 Project Description: 01348

Client ID:	BH22-7-SS4C	-	-	-
Sample Date:	29-Jul-22 12:00	-	-	-
Sample ID:	2232359-17	-	-	-
MDL/Units	Soil	-	-	-

Physical Characteristics

% Solids	0.1 % by Wt.	82.9	-	-	-
----------	--------------	------	---	---	---

Metals

Antimony	1.0 ug/g dry	<1.0	-	-	-
Arsenic	1.0 ug/g dry	4.8	-	-	-
Barium	1.0 ug/g dry	97.5	-	-	-
Beryllium	0.5 ug/g dry	<0.5	-	-	-
Boron	5.0 ug/g dry	<5.0	-	-	-
Boron, available	0.5 ug/g dry	<0.5	-	-	-
Cadmium	0.5 ug/g dry	<0.5	-	-	-
Chromium	5.0 ug/g dry	21.4	-	-	-
Chromium (VI)	0.2 ug/g dry	<0.2	-	-	-
Cobalt	1.0 ug/g dry	6.7	-	-	-
Copper	5.0 ug/g dry	15.7	-	-	-
Lead	1.0 ug/g dry	4.0	-	-	-
Mercury	0.1 ug/g dry	<0.1	-	-	-
Molybdenum	1.0 ug/g dry	<1.0	-	-	-
Nickel	5.0 ug/g dry	14.0	-	-	-
Selenium	1.0 ug/g dry	<1.0	-	-	-
Silver	0.3 ug/g dry	<0.3	-	-	-
Thallium	1.0 ug/g dry	<1.0	-	-	-
Uranium	1.0 ug/g dry	<1.0	-	-	-
Vanadium	10.0 ug/g dry	28.4	-	-	-
Zinc	20.0 ug/g dry	58.6	-	-	-

Volatiles

Acetone	0.50 ug/g dry	<0.50	-	-	-
Benzene	0.02 ug/g dry	<0.02	-	-	-
Bromodichloromethane	0.05 ug/g dry	<0.05	-	-	-
Bromoform	0.05 ug/g dry	<0.05	-	-	-
Bromomethane	0.05 ug/g dry	<0.05	-	-	-
Carbon Tetrachloride	0.05 ug/g dry	<0.05	-	-	-
Chlorobenzene	0.05 ug/g dry	<0.05	-	-	-
Chloroform	0.05 ug/g dry	<0.05	-	-	-
Dibromochloromethane	0.05 ug/g dry	<0.05	-	-	-
Dichlorodifluoromethane	0.05 ug/g dry	<0.05	-	-	-

Certificate of Analysis
 Client: LRL Associates Ltd.
 Client PO:

Report Date: 12-Aug-2022
 Order Date: 4-Aug-2022
 Project Description: 01348

	MDL/Units	Soil	-	-	-
1,2-Dichlorobenzene	0.05 ug/g dry	<0.05	-	-	-
1,3-Dichlorobenzene	0.05 ug/g dry	<0.05	-	-	-
1,4-Dichlorobenzene	0.05 ug/g dry	<0.05	-	-	-
1,1-Dichloroethane	0.05 ug/g dry	<0.05	-	-	-
1,2-Dichloroethane	0.05 ug/g dry	<0.05	-	-	-
1,1-Dichloroethylene	0.05 ug/g dry	<0.05	-	-	-
cis-1,2-Dichloroethylene	0.05 ug/g dry	<0.05	-	-	-
trans-1,2-Dichloroethylene	0.05 ug/g dry	<0.05	-	-	-
1,2-Dichloropropane	0.05 ug/g dry	<0.05	-	-	-
cis-1,3-Dichloropropylene	0.05 ug/g dry	<0.05	-	-	-
trans-1,3-Dichloropropylene	0.05 ug/g dry	<0.05	-	-	-
1,3-Dichloropropene, total	0.05 ug/g dry	<0.05	-	-	-
Ethylbenzene	0.05 ug/g dry	<0.05	-	-	-
Ethylene dibromide (dibromoethane, 1	0.05 ug/g dry	<0.05	-	-	-
Hexane	0.05 ug/g dry	<0.05	-	-	-
Methyl Ethyl Ketone (2-Butanone)	0.50 ug/g dry	<0.50	-	-	-
Methyl Isobutyl Ketone	0.50 ug/g dry	<0.50	-	-	-
Methyl tert-butyl ether	0.05 ug/g dry	<0.05	-	-	-
Methylene Chloride	0.05 ug/g dry	<0.05	-	-	-
Styrene	0.05 ug/g dry	<0.05	-	-	-
1,1,1,2-Tetrachloroethane	0.05 ug/g dry	<0.05	-	-	-
1,1,1,2,2-Tetrachloroethane	0.05 ug/g dry	<0.05	-	-	-
Tetrachloroethylene	0.05 ug/g dry	<0.05	-	-	-
Toluene	0.05 ug/g dry	<0.05	-	-	-
1,1,1-Trichloroethane	0.05 ug/g dry	<0.05	-	-	-
1,1,2-Trichloroethane	0.05 ug/g dry	<0.05	-	-	-
Trichloroethylene	0.05 ug/g dry	<0.05	-	-	-
Trichlorofluoromethane	0.05 ug/g dry	<0.05	-	-	-
Vinyl chloride	0.02 ug/g dry	<0.02	-	-	-
m,p-Xylenes	0.05 ug/g dry	<0.05	-	-	-
o-Xylene	0.05 ug/g dry	<0.05	-	-	-
Xylenes, total	0.05 ug/g dry	<0.05	-	-	-
4-Bromofluorobenzene	Surrogate	101%	-	-	-
Dibromofluoromethane	Surrogate	107%	-	-	-

Certificate of Analysis
 Client: LRL Associates Ltd.
 Client PO:

Report Date: 12-Aug-2022
 Order Date: 4-Aug-2022
 Project Description: 01348

	Client ID:	BH22-7-SS4C	-	-	-
	Sample Date:	29-Jul-22 12:00	-	-	-
	Sample ID:	2232359-17	-	-	-
	MDL/Units	Soil	-	-	-
Toluene-d8	Surrogate	82.3%	-	-	-

Hydrocarbons

F1 PHCs (C6-C10)	7 ug/g dry	<7	-	-	-
F2 PHCs (C10-C16)	4 ug/g dry	<4	-	-	-
F3 PHCs (C16-C34)	8 ug/g dry	<8	-	-	-
F4 PHCs (C34-C50)	6 ug/g dry	<6	-	-	-

Semi-Volatiles

Acenaphthene	0.02 ug/g dry	<0.02	-	-	-
Acenaphthylene	0.02 ug/g dry	<0.02	-	-	-
Anthracene	0.02 ug/g dry	<0.02	-	-	-
Benzo [a] anthracene	0.02 ug/g dry	<0.02	-	-	-
Benzo [a] pyrene	0.02 ug/g dry	<0.02	-	-	-
Benzo [b] fluoranthene	0.02 ug/g dry	<0.02	-	-	-
Benzo [g,h,i] perylene	0.02 ug/g dry	<0.02	-	-	-
Benzo [k] fluoranthene	0.02 ug/g dry	<0.02	-	-	-
Chrysene	0.02 ug/g dry	<0.02	-	-	-
Dibenzo [a,h] anthracene	0.02 ug/g dry	<0.02	-	-	-
Fluoranthene	0.02 ug/g dry	<0.02	-	-	-
Fluorene	0.02 ug/g dry	<0.02	-	-	-
Indeno [1,2,3-cd] pyrene	0.02 ug/g dry	<0.02	-	-	-
1-Methylnaphthalene	0.02 ug/g dry	<0.02	-	-	-
2-Methylnaphthalene	0.02 ug/g dry	<0.02	-	-	-
Methylnaphthalene (1&2)	0.04 ug/g dry	<0.04	-	-	-
Naphthalene	0.01 ug/g dry	<0.01	-	-	-
Phenanthrene	0.02 ug/g dry	<0.02	-	-	-
Pyrene	0.02 ug/g dry	<0.02	-	-	-
2-Fluorobiphenyl	Surrogate	66.8%	-	-	-
Terphenyl-d14	Surrogate	76.6%	-	-	-

Certificate of Analysis

Report Date: 12-Aug-2022

Client: LRL Associates Ltd.

Order Date: 4-Aug-2022

Client PO:

Project Description: 01348

Method Quality Control: Blank

Analyte	Result	Reporting Limit	Units	Source Result	%REC	%REC Limit	RPD	RPD Limit	Notes
General Inorganics									
Conductivity	ND	5	uS/cm						
Cyanide, free	ND	0.03	ug/g						
Hydrocarbons									
F1 PHCs (C6-C10)	ND	7	ug/g						
F2 PHCs (C10-C16)	ND	4	ug/g						
F3 PHCs (C16-C34)	ND	8	ug/g						
F4 PHCs (C34-C50)	ND	6	ug/g						
F4G PHCs (gravimetric)	ND	50	ug/g						
Metals									
Antimony	ND	1.0	ug/g						
Arsenic	ND	1.0	ug/g						
Barium	ND	1.0	ug/g						
Beryllium	ND	0.5	ug/g						
Boron, available	ND	0.5	ug/g						
Boron	ND	5.0	ug/g						
Cadmium	ND	0.5	ug/g						
Chromium (VI)	ND	0.2	ug/g						
Chromium	ND	5.0	ug/g						
Cobalt	ND	1.0	ug/g						
Copper	ND	5.0	ug/g						
Lead	ND	1.0	ug/g						
Mercury	ND	0.1	ug/g						
Molybdenum	ND	1.0	ug/g						
Nickel	ND	5.0	ug/g						
Selenium	ND	1.0	ug/g						
Silver	ND	0.3	ug/g						
Thallium	ND	1.0	ug/g						
Uranium	ND	1.0	ug/g						
Vanadium	ND	10.0	ug/g						
Zinc	ND	20.0	ug/g						
Semi-Volatiles									
Acenaphthene	ND	0.02	ug/g						
Acenaphthylene	ND	0.02	ug/g						
Anthracene	ND	0.02	ug/g						
Benzo [a] anthracene	ND	0.02	ug/g						
Benzo [a] pyrene	ND	0.02	ug/g						
Benzo [b] fluoranthene	ND	0.02	ug/g						
Benzo [g,h,i] perylene	ND	0.02	ug/g						
Benzo [k] fluoranthene	ND	0.02	ug/g						
Chrysene	ND	0.02	ug/g						
Dibenzo [a,h] anthracene	ND	0.02	ug/g						
Fluoranthene	ND	0.02	ug/g						
Fluorene	ND	0.02	ug/g						
Indeno [1,2,3-cd] pyrene	ND	0.02	ug/g						
1-Methylnaphthalene	ND	0.02	ug/g						
2-Methylnaphthalene	ND	0.02	ug/g						
Methylnaphthalene (1&2)	ND	0.04	ug/g						
Naphthalene	ND	0.01	ug/g						
Phenanthrene	ND	0.02	ug/g						
Pyrene	ND	0.02	ug/g						
Surrogate: 2-Fluorobiphenyl	1.41		ug/g		106	50-140			
Surrogate: Terphenyl-d14	1.51		ug/g		113	50-140			
Volatiles									
Acetone	ND	0.50	ug/g						
Benzene	ND	0.02	ug/g						
Bromodichloromethane	ND	0.05	ug/g						
Bromoform	ND	0.05	ug/g						

Certificate of Analysis

Report Date: 12-Aug-2022

Client: LRL Associates Ltd.

Order Date: 4-Aug-2022

Client PO:

Project Description: 01348

Method Quality Control: Blank

Analyte	Result	Reporting Limit	Units	Source Result	%REC	%REC Limit	RPD	RPD Limit	Notes
Bromomethane	ND	0.05	ug/g						
Carbon Tetrachloride	ND	0.05	ug/g						
Chlorobenzene	ND	0.05	ug/g						
Chloroform	ND	0.05	ug/g						
Dibromochloromethane	ND	0.05	ug/g						
Dichlorodifluoromethane	ND	0.05	ug/g						
1,2-Dichlorobenzene	ND	0.05	ug/g						
1,3-Dichlorobenzene	ND	0.05	ug/g						
1,4-Dichlorobenzene	ND	0.05	ug/g						
1,1-Dichloroethane	ND	0.05	ug/g						
1,2-Dichloroethane	ND	0.05	ug/g						
1,1-Dichloroethylene	ND	0.05	ug/g						
cis-1,2-Dichloroethylene	ND	0.05	ug/g						
trans-1,2-Dichloroethylene	ND	0.05	ug/g						
1,2-Dichloropropane	ND	0.05	ug/g						
cis-1,3-Dichloropropylene	ND	0.05	ug/g						
trans-1,3-Dichloropropylene	ND	0.05	ug/g						
1,3-Dichloropropene, total	ND	0.05	ug/g						
Ethylbenzene	ND	0.05	ug/g						
Ethylene dibromide (dibromoethane, 1,2-	ND	0.05	ug/g						
Hexane	ND	0.05	ug/g						
Methyl Ethyl Ketone (2-Butanone)	ND	0.50	ug/g						
Methyl Isobutyl Ketone	ND	0.50	ug/g						
Methyl tert-butyl ether	ND	0.05	ug/g						
Methylene Chloride	ND	0.05	ug/g						
Styrene	ND	0.05	ug/g						
1,1,1,2-Tetrachloroethane	ND	0.05	ug/g						
1,1,2,2-Tetrachloroethane	ND	0.05	ug/g						
Tetrachloroethylene	ND	0.05	ug/g						
Toluene	ND	0.05	ug/g						
1,1,1-Trichloroethane	ND	0.05	ug/g						
1,1,2-Trichloroethane	ND	0.05	ug/g						
Trichloroethylene	ND	0.05	ug/g						
Trichlorofluoromethane	ND	0.05	ug/g						
Vinyl chloride	ND	0.02	ug/g						
m,p-Xylenes	ND	0.05	ug/g						
o-Xylene	ND	0.05	ug/g						
Xylenes, total	ND	0.05	ug/g						
Surrogate: 4-Bromofluorobenzene	7.36		ug/g		92.0	50-140			
Surrogate: Dibromofluoromethane	6.16		ug/g		77.0	50-140			
Surrogate: Toluene-d8	8.21		ug/g		103	50-140			

Certificate of Analysis

Report Date: 12-Aug-2022

Client: LRL Associates Ltd.

Order Date: 4-Aug-2022

Client PO:

Project Description: 01348

Method Quality Control: Duplicate

Analyte	Result	Reporting Limit	Units	Source Result	%REC	%REC Limit	RPD	RPD Limit	Notes
General Inorganics									
SAR	8.31	0.01	N/A	8.20			1.4	30	
Conductivity	793	5	uS/cm	791			0.3	5	
Cyanide, free	ND	0.03	ug/g	ND			NC	35	
pH	7.09	0.05	pH Units	7.06			0.4	2.3	
Hydrocarbons									
F1 PHCs (C6-C10)	ND	7	ug/g	ND			NC	40	
F2 PHCs (C10-C16)	ND	4	ug/g	ND			NC	30	
F3 PHCs (C16-C34)	56	8	ug/g	38			NC	30	
F4 PHCs (C34-C50)	48	6	ug/g	29			NC	30	
Metals									
Antimony	ND	1.0	ug/g	ND			NC	30	
Arsenic	5.1	1.0	ug/g	4.6			9.7	30	
Barium	139	1.0	ug/g	127			9.0	30	
Beryllium	0.6	0.5	ug/g	0.5			9.8	30	
Boron, available	0.73	0.5	ug/g	0.75			2.3	35	
Boron	7.2	5.0	ug/g	6.8			6.1	30	
Cadmium	ND	0.5	ug/g	ND			NC	30	
Chromium (VI)	ND	0.2	ug/g	ND			NC	35	
Chromium	33.3	5.0	ug/g	30.3			9.5	30	
Cobalt	9.0	1.0	ug/g	8.1			9.7	30	
Copper	21.6	5.0	ug/g	20.3			6.5	30	
Lead	61.6	1.0	ug/g	57.4			7.2	30	
Mercury	0.122	0.1	ug/g	0.106			14.9	30	
Molybdenum	1.3	1.0	ug/g	1.0			22.6	30	
Nickel	18.5	5.0	ug/g	17.4			6.1	30	
Selenium	ND	1.0	ug/g	ND			NC	30	
Silver	ND	0.3	ug/g	ND			NC	30	
Thallium	ND	1.0	ug/g	ND			NC	30	
Uranium	ND	1.0	ug/g	ND			NC	30	
Vanadium	39.9	10.0	ug/g	35.8			10.6	30	
Zinc	314	20.0	ug/g	289			8.4	30	
Physical Characteristics									
% Solids	83.9	0.1	% by Wt.	83.7			0.2	25	
Semi-Volatiles									
Acenaphthene	ND	0.02	ug/g	ND			NC	40	
Acenaphthylene	ND	0.02	ug/g	ND			NC	40	
Anthracene	ND	0.02	ug/g	ND			NC	40	
Benzo [a] anthracene	ND	0.02	ug/g	ND			NC	40	
Benzo [a] pyrene	ND	0.02	ug/g	ND			NC	40	
Benzo [b] fluoranthene	ND	0.02	ug/g	ND			NC	40	
Benzo [g,h,i] perylene	ND	0.02	ug/g	ND			NC	40	
Benzo [k] fluoranthene	ND	0.02	ug/g	ND			NC	40	
Chrysene	ND	0.02	ug/g	ND			NC	40	
Dibenzo [a,h] anthracene	ND	0.02	ug/g	ND			NC	40	
Fluoranthene	ND	0.02	ug/g	ND			NC	40	
Fluorene	ND	0.02	ug/g	ND			NC	40	
Indeno [1,2,3-cd] pyrene	ND	0.02	ug/g	ND			NC	40	
1-Methylnaphthalene	ND	0.02	ug/g	ND			NC	40	
2-Methylnaphthalene	ND	0.02	ug/g	ND			NC	40	
Naphthalene	ND	0.01	ug/g	ND			NC	40	
Phenanthrene	ND	0.02	ug/g	ND			NC	40	
Pyrene	ND	0.02	ug/g	ND			NC	40	
Surrogate: 2-Fluorobiphenyl	0.983		ug/g		61.8	50-140			
Surrogate: Terphenyl-d14	1.16		ug/g		72.8	50-140			
Volatiles									

Certificate of Analysis

Report Date: 12-Aug-2022

Client: LRL Associates Ltd.

Order Date: 4-Aug-2022

Client PO:

Project Description: 01348

Method Quality Control: Duplicate

Analyte	Result	Reporting Limit	Units	Source Result	%REC	%REC Limit	RPD	RPD Limit	Notes
Acetone	ND	0.50	ug/g	ND			NC	50	
Benzene	ND	0.02	ug/g	ND			NC	50	
Bromodichloromethane	ND	0.05	ug/g	ND			NC	50	
Bromoform	ND	0.05	ug/g	ND			NC	50	
Bromomethane	ND	0.05	ug/g	ND			NC	50	
Carbon Tetrachloride	ND	0.05	ug/g	ND			NC	50	
Chlorobenzene	ND	0.05	ug/g	ND			NC	50	
Chloroform	ND	0.05	ug/g	ND			NC	50	
Dibromochloromethane	ND	0.05	ug/g	ND			NC	50	
Dichlorodifluoromethane	ND	0.05	ug/g	ND			NC	50	
1,2-Dichlorobenzene	ND	0.05	ug/g	ND			NC	50	
1,3-Dichlorobenzene	ND	0.05	ug/g	ND			NC	50	
1,4-Dichlorobenzene	ND	0.05	ug/g	ND			NC	50	
1,1-Dichloroethane	ND	0.05	ug/g	ND			NC	50	
1,2-Dichloroethane	ND	0.05	ug/g	ND			NC	50	
1,1-Dichloroethylene	ND	0.05	ug/g	ND			NC	50	
cis-1,2-Dichloroethylene	ND	0.05	ug/g	ND			NC	50	
trans-1,2-Dichloroethylene	ND	0.05	ug/g	ND			NC	50	
1,2-Dichloropropane	ND	0.05	ug/g	ND			NC	50	
cis-1,3-Dichloropropylene	ND	0.05	ug/g	ND			NC	50	
trans-1,3-Dichloropropylene	ND	0.05	ug/g	ND			NC	50	
Ethylbenzene	ND	0.05	ug/g	ND			NC	50	
Ethylene dibromide (dibromoethane, 1,2-)	ND	0.05	ug/g	ND			NC	50	
Hexane	ND	0.05	ug/g	ND			NC	50	
Methyl Ethyl Ketone (2-Butanone)	ND	0.50	ug/g	ND			NC	50	
Methyl Isobutyl Ketone	ND	0.50	ug/g	ND			NC	50	
Methyl tert-butyl ether	ND	0.05	ug/g	ND			NC	50	
Methylene Chloride	ND	0.05	ug/g	ND			NC	50	
Styrene	ND	0.05	ug/g	ND			NC	50	
1,1,1,2-Tetrachloroethane	ND	0.05	ug/g	ND			NC	50	
1,1,2,2-Tetrachloroethane	ND	0.05	ug/g	ND			NC	50	
Tetrachloroethylene	ND	0.05	ug/g	ND			NC	50	
Toluene	ND	0.05	ug/g	ND			NC	50	
1,1,1-Trichloroethane	ND	0.05	ug/g	ND			NC	50	
1,1,2-Trichloroethane	ND	0.05	ug/g	ND			NC	50	
Trichloroethylene	ND	0.05	ug/g	ND			NC	50	
Trichlorofluoromethane	ND	0.05	ug/g	ND			NC	50	
Vinyl chloride	ND	0.02	ug/g	ND			NC	50	
m,p-Xylenes	ND	0.05	ug/g	ND			NC	50	
o-Xylene	ND	0.05	ug/g	ND			NC	50	
Surrogate: 4-Bromofluorobenzene	8.51		ug/g		96.5	50-140			
Surrogate: Dibromofluoromethane	9.03		ug/g		102	50-140			
Surrogate: Toluene-d8	9.45		ug/g		107	50-140			

Certificate of Analysis
 Client: LRL Associates Ltd.
 Client PO:

Report Date: 12-Aug-2022
 Order Date: 4-Aug-2022
 Project Description: 01348

Method Quality Control: Spike

Analyte	Result	Reporting Limit	Units	Source Result	%REC	%REC Limit	RPD	RPD Limit	Notes
General Inorganics									
Cyanide, free	0.134	0.03	ug/g	ND	38.1	50-150			QM-05
Hydrocarbons									
F1 PHCs (C6-C10)	191	7	ug/g	ND	95.6	80-120			
F2 PHCs (C10-C16)	81	4	ug/g	ND	83.3	60-140			
F3 PHCs (C16-C34)	270	8	ug/g	38	97.2	60-140			
F4 PHCs (C34-C50)	190	6	ug/g	29	107	60-140			
F4G PHCs (gravimetric)	840	50	ug/g	ND	84.0	80-120			
Metals									
Arsenic	50.4	1.0	ug/g	1.8	97.1	70-130			
Barium	105	1.0	ug/g	50.7	109	70-130			
Beryllium	46.8	0.5	ug/g	ND	93.2	70-130			
Boron, available	5.20	0.5	ug/g	0.71	89.6	70-122			
Boron	50.0	5.0	ug/g	ND	94.7	70-130			
Cadmium	49.1	0.5	ug/g	ND	97.8	70-130			
Chromium (VI)	0.1	0.2	ug/g	ND	62.5	70-130			QM-05
Chromium	61.7	5.0	ug/g	12.1	99.1	70-130			
Cobalt	50.9	1.0	ug/g	3.2	95.3	70-130			
Copper	55.8	5.0	ug/g	8.1	95.4	70-130			
Lead	74.1	1.0	ug/g	22.9	102	70-130			
Mercury	1.58	0.1	ug/g	0.106	98.1	70-130			
Molybdenum	46.1	1.0	ug/g	ND	91.3	70-130			
Nickel	54.8	5.0	ug/g	7.0	95.7	70-130			
Selenium	46.0	1.0	ug/g	ND	91.7	70-130			
Silver	45.4	0.3	ug/g	ND	90.8	70-130			
Thallium	50.1	1.0	ug/g	ND	100	70-130			
Uranium	54.4	1.0	ug/g	ND	108	70-130			
Vanadium	63.1	10.0	ug/g	14.3	97.6	70-130			
Zinc	175	20.0	ug/g	116	119	70-130			
Semi-Volatiles									
Acenaphthene	0.124	0.02	ug/g	ND	62.3	50-140			
Acenaphthylene	0.110	0.02	ug/g	ND	55.2	50-140			
Anthracene	0.137	0.02	ug/g	ND	69.0	50-140			
Benzo [a] anthracene	0.139	0.02	ug/g	ND	69.8	50-140			
Benzo [a] pyrene	0.116	0.02	ug/g	ND	58.1	50-140			
Benzo [b] fluoranthene	0.215	0.02	ug/g	ND	108	50-140			
Benzo [g,h,i] perylene	0.140	0.02	ug/g	ND	70.6	50-140			
Benzo [k] fluoranthene	0.207	0.02	ug/g	ND	104	50-140			
Chrysene	0.132	0.02	ug/g	ND	66.4	50-140			
Dibenzo [a,h] anthracene	0.158	0.02	ug/g	ND	79.3	50-140			
Fluoranthene	0.138	0.02	ug/g	ND	69.2	50-140			
Fluorene	0.110	0.02	ug/g	ND	55.4	50-140			
Indeno [1,2,3-cd] pyrene	0.160	0.02	ug/g	ND	80.4	50-140			
1-Methylnaphthalene	0.137	0.02	ug/g	ND	68.9	50-140			
2-Methylnaphthalene	0.150	0.02	ug/g	ND	75.6	50-140			
Naphthalene	0.151	0.01	ug/g	ND	75.8	50-140			
Phenanthrene	0.124	0.02	ug/g	ND	62.3	50-140			
Pyrene	0.133	0.02	ug/g	ND	67.1	50-140			
Surrogate: 2-Fluorobiphenyl	1.20		ug/g		75.4	50-140			

Certificate of Analysis
 Client: LRL Associates Ltd.
 Client PO:

Report Date: 12-Aug-2022
 Order Date: 4-Aug-2022
 Project Description: 01348

Method Quality Control: Spike

Analyte	Result	Reporting Limit	Units	Source Result	%REC	%REC Limit	RPD	RPD Limit	Notes
<i>Surrogate: Terphenyl-d14</i>	1.23		ug/g		77.4	50-140			
Volatiles									
Acetone	9.30	0.50	ug/g	ND	93.0	50-140			
Benzene	4.40	0.02	ug/g	ND	110	60-130			
Bromodichloromethane	4.61	0.05	ug/g	ND	115	60-130			
Bromoform	4.98	0.05	ug/g	ND	125	60-130			
Bromomethane	4.38	0.05	ug/g	ND	110	50-140			
Carbon Tetrachloride	4.86	0.05	ug/g	ND	121	60-130			
Chlorobenzene	4.30	0.05	ug/g	ND	108	60-130			
Chloroform	3.46	0.05	ug/g	ND	86.5	60-130			
Dibromochloromethane	3.92	0.05	ug/g	ND	98.0	60-130			
Dichlorodifluoromethane	4.31	0.05	ug/g	ND	108	50-140			
1,2-Dichlorobenzene	4.46	0.05	ug/g	ND	111	60-130			
1,3-Dichlorobenzene	3.96	0.05	ug/g	ND	98.9	60-130			
1,4-Dichlorobenzene	4.03	0.05	ug/g	ND	101	60-130			
1,1-Dichloroethane	4.44	0.05	ug/g	ND	111	60-130			
1,2-Dichloroethane	4.29	0.05	ug/g	ND	107	60-130			
1,1-Dichloroethylene	4.41	0.05	ug/g	ND	110	60-130			
cis-1,2-Dichloroethylene	3.80	0.05	ug/g	ND	95.0	60-130			
trans-1,2-Dichloroethylene	4.22	0.05	ug/g	ND	106	60-130			
1,2-Dichloropropane	4.48	0.05	ug/g	ND	112	60-130			
cis-1,3-Dichloropropylene	3.18	0.05	ug/g	ND	79.5	60-130			
trans-1,3-Dichloropropylene	4.87	0.05	ug/g	ND	122	60-130			
Ethylbenzene	4.15	0.05	ug/g	ND	104	60-130			
Ethylene dibromide (dibromoethane, 1,2-	4.76	0.05	ug/g	ND	119	60-130			
Hexane	4.64	0.05	ug/g	ND	116	60-130			
Methyl Ethyl Ketone (2-Butanone)	9.80	0.50	ug/g	ND	98.0	50-140			
Methyl Isobutyl Ketone	13.5	0.50	ug/g	ND	135	50-140			
Methyl tert-butyl ether	13.0	0.05	ug/g	ND	130	50-140			
Methylene Chloride	4.32	0.05	ug/g	ND	108	60-130			
Styrene	3.80	0.05	ug/g	ND	95.1	60-130			
1,1,1,2-Tetrachloroethane	4.12	0.05	ug/g	ND	103	60-130			
1,1,1,2,2-Tetrachloroethane	4.05	0.05	ug/g	ND	101	60-130			
Tetrachloroethylene	3.92	0.05	ug/g	ND	98.0	60-130			
Toluene	4.66	0.05	ug/g	ND	117	60-130			
1,1,1-Trichloroethane	4.04	0.05	ug/g	ND	101	60-130			
1,1,2-Trichloroethane	4.86	0.05	ug/g	ND	121	60-130			
Trichloroethylene	4.43	0.05	ug/g	ND	111	60-130			
Trichlorofluoromethane	3.81	0.05	ug/g	ND	95.1	50-140			
Vinyl chloride	3.93	0.02	ug/g	ND	98.1	50-140			
m,p-Xylenes	8.24	0.05	ug/g	ND	103	60-130			
o-Xylene	4.27	0.05	ug/g	ND	107	60-130			
<i>Surrogate: 4-Bromofluorobenzene</i>	7.40		ug/g		92.5	50-140			
<i>Surrogate: Dibromofluoromethane</i>	6.29		ug/g		78.6	50-140			
<i>Surrogate: Toluene-d8</i>	7.99		ug/g		99.9	50-140			

Certificate of Analysis

Client: LRL Associates Ltd.

Client PO:

Report Date: 12-Aug-2022

Order Date: 4-Aug-2022

Project Description: 01348

Qualifier Notes:

Sample Qualifiers :

1 : GC-FID signal did not return to baseline by C50

QC Qualifiers :

QM-05 The spike recovery was outside acceptance limits for the matrix spike due to matrix interference.

Sample Data Revisions

None

Work Order Revisions / Comments:

None

Other Report Notes:

n/a: not applicable

ND: Not Detected

MDL: Method Detection Limit

Source Result: Data used as source for matrix and duplicate samples

%REC: Percent recovery.

RPD: Relative percent difference.

NC: Not Calculated

CCME PHC additional information:

- The method for the analysis of PHCs complies with the Reference Method for the CWS PHC and is validated for use in the laboratory. All prescribed quality criteria identified in the method has been met.
- F1 range corrected for BTEX.
- F2 to F3 ranges corrected for appropriate PAHs where available.
- The gravimetric heavy hydrocarbons (F4G) are not to be added to C6 to C50 hydrocarbons.
- In the case where F4 and F4G are both reported, the greater of the two results is to be used for comparison to CWS PHC criteria.
- When reported, data for F4G has been processed using a silica gel cleanup.

Certificate of Analysis

LRL Associates Ltd.

5430 Canotek Road
Ottawa, ON K1J 9G2
Attn: Genevieve Marcoux

Client PO:
Project: 01348
Custody: 138040

Report Date: 16-Aug-2022
Order Date: 4-Aug-2022

Order #: 2232371

This Certificate of Analysis contains analytical data applicable to the following samples as submitted:

Parcel ID	Client ID
2232371-01	MW22-1
2232371-02	MW22-2
2232371-03	MW22-3
2232371-04	MW22-4
2232371-05	MW22-X
2232371-06	Trip Blank

Approved By:

Dale Robertson, BSc
Laboratory Director

Certificate of Analysis
Client: LRL Associates Ltd.
Client PO:

Report Date: 16-Aug-2022

Order Date: 4-Aug-2022

Project Description: 01348

Analysis Summary Table

Analysis	Method Reference/Description	Extraction Date	Analysis Date
Anions	EPA 300.1 - IC	10-Aug-22	10-Aug-22
Chromium, hexavalent - water	MOE E3056 - colourimetric	8-Aug-22	8-Aug-22
Cyanide, free	MOE E3015 - Auto Colour	11-Aug-22	11-Aug-22
Mercury by CVAA	EPA 245.2 - Cold Vapour AA	9-Aug-22	9-Aug-22
Metals, ICP-MS	EPA 200.8 - ICP-MS	11-Aug-22	11-Aug-22
PCBs, total	EPA 608 - GC-ECD	10-Aug-22	10-Aug-22
pH	EPA 150.1 - pH probe @25 °C	8-Aug-22	8-Aug-22
PHC F1	CWS Tier 1 - P&T GC-FID	9-Aug-22	9-Aug-22
PHCs F2 to F4	CWS Tier 1 - GC-FID, extraction	8-Aug-22	8-Aug-22
REG 153: PAHs by GC-MS	EPA 625 - GC-MS, extraction	15-Aug-22	15-Aug-22
REG 153: VOCs by P&T GC/MS	EPA 624 - P&T GC-MS	9-Aug-22	9-Aug-22

Certificate of Analysis
 Client: LRL Associates Ltd.
 Client PO:

Report Date: 16-Aug-2022
 Order Date: 4-Aug-2022
 Project Description: 01348

	Client ID:	MW22-1	MW22-2	MW22-3	MW22-4
	Sample Date:	04-Aug-22 12:00	04-Aug-22 12:00	04-Aug-22 12:00	04-Aug-22 12:00
	Sample ID:	2232371-01	2232371-02	2232371-03	2232371-04
	MDL/Units	Water	Water	Water	Water

General Inorganics

	MDL/Units	MW22-1	MW22-2	MW22-3	MW22-4
Cyanide, free	2 ug/L	<2	<2	<2	<2
pH	0.1 pH Units	7.6	7.4	7.4	7.4

Anions

	MDL/Units	MW22-1	MW22-2	MW22-3	MW22-4
Chloride	1.0 mg/L	1500	1350	980	465

Metals

	MDL/Units	MW22-1	MW22-2	MW22-3	MW22-4
Mercury	0.1 ug/L	<0.1	<0.1	<0.1	<0.1
Antimony	0.5 ug/L	<0.5	<0.5	<0.5	<0.5
Arsenic	1 ug/L	1	8	1	9
Barium	1 ug/L	472	451	504	443
Beryllium	0.5 ug/L	<0.5	<0.5	<0.5	<0.5
Boron	10 ug/L	28	47	30	46
Cadmium	0.1 ug/L	<0.1	<0.1	<0.1	<0.1
Chromium	1 ug/L	<1	<1	2	<1
Chromium (VI)	10 ug/L	<10	<10	<10	<10
Cobalt	0.5 ug/L	1.3	0.8	1.0	0.8
Copper	0.5 ug/L	1.0	2.2	2.8	<0.5
Lead	0.1 ug/L	<0.1	0.2	0.2	0.1
Molybdenum	0.5 ug/L	10.3	11.6	9.8	11.9
Nickel	1 ug/L	2	3	3	3
Selenium	1 ug/L	<1	<1	<1	<1
Silver	0.1 ug/L	<0.1	<0.1	<0.1	<0.1
Sodium	200 ug/L	708000	702000	531000	715000
Thallium	0.1 ug/L	<0.1	<0.1	<0.1	<0.1
Uranium	0.1 ug/L	1.0	0.7	1.2	0.6
Vanadium	0.5 ug/L	1.5	1.2	1.5	1.3
Zinc	5 ug/L	<5	<5	<5	<5

Volatiles

	MDL/Units	MW22-1	MW22-2	MW22-3	MW22-4
Acetone	5.0 ug/L	<5.0	<5.0	<5.0	<5.0
Benzene	0.5 ug/L	<0.5	<0.5	<0.5	<0.5
Bromodichloromethane	0.5 ug/L	<0.5	<0.5	<0.5	<0.5
Bromoform	0.5 ug/L	<0.5	<0.5	<0.5	<0.5
Bromomethane	0.5 ug/L	<0.5	<0.5	<0.5	<0.5
Carbon Tetrachloride	0.2 ug/L	<0.2	<0.2	<0.2	<0.2
Chlorobenzene	0.5 ug/L	<0.5	<0.5	<0.5	<0.5
Chloroform	0.5 ug/L	<0.5	<0.5	<0.5	<0.5

Certificate of Analysis
 Client: LRL Associates Ltd.
 Client PO:

Report Date: 16-Aug-2022
 Order Date: 4-Aug-2022
 Project Description: 01348

	Client ID:	MW22-1	MW22-2	MW22-3	MW22-4
	Sample Date:	04-Aug-22 12:00	04-Aug-22 12:00	04-Aug-22 12:00	04-Aug-22 12:00
	Sample ID:	2232371-01	2232371-02	2232371-03	2232371-04
	MDL/Units	Water	Water	Water	Water
Dibromochloromethane	0.5 ug/L	<0.5	<0.5	<0.5	<0.5
Dichlorodifluoromethane	1.0 ug/L	<1.0	<1.0	<1.0	<1.0
1,2-Dichlorobenzene	0.5 ug/L	<0.5	<0.5	<0.5	<0.5
1,3-Dichlorobenzene	0.5 ug/L	<0.5	<0.5	<0.5	<0.5
1,4-Dichlorobenzene	0.5 ug/L	<0.5	<0.5	<0.5	<0.5
1,1-Dichloroethane	0.5 ug/L	<0.5	<0.5	<0.5	<0.5
1,2-Dichloroethane	0.5 ug/L	<0.5	<0.5	<0.5	<0.5
1,1-Dichloroethylene	0.5 ug/L	<0.5	<0.5	<0.5	<0.5
cis-1,2-Dichloroethylene	0.5 ug/L	<0.5	<0.5	<0.5	<0.5
trans-1,2-Dichloroethylene	0.5 ug/L	<0.5	<0.5	<0.5	<0.5
1,2-Dichloropropane	0.5 ug/L	<0.5	<0.5	<0.5	<0.5
cis-1,3-Dichloropropylene	0.5 ug/L	<0.5	<0.5	<0.5	<0.5
trans-1,3-Dichloropropylene	0.5 ug/L	<0.5	<0.5	<0.5	<0.5
1,3-Dichloropropene, total	0.5 ug/L	<0.5	<0.5	<0.5	<0.5
Ethylbenzene	0.5 ug/L	<0.5	<0.5	<0.5	<0.5
Ethylene dibromide (dibromoethane, 1,2-)	0.2 ug/L	<0.2	<0.2	<0.2	<0.2
Hexane	1.0 ug/L	<1.0	<1.0	<1.0	<1.0
Methyl Ethyl Ketone (2-Butanone)	5.0 ug/L	<5.0	<5.0	<5.0	<5.0
Methyl Isobutyl Ketone	5.0 ug/L	<5.0	<5.0	<5.0	<5.0
Methyl tert-butyl ether	2.0 ug/L	<2.0	<2.0	<2.0	<2.0
Methylene Chloride	5.0 ug/L	<5.0	<5.0	<5.0	<5.0
Styrene	0.5 ug/L	<0.5	<0.5	<0.5	<0.5
1,1,1,2-Tetrachloroethane	0.5 ug/L	<0.5	<0.5	<0.5	<0.5
1,1,1,2,2-Tetrachloroethane	0.5 ug/L	<0.5	<0.5	<0.5	<0.5
Tetrachloroethylene	0.5 ug/L	<0.5	<0.5	<0.5	<0.5
Toluene	0.5 ug/L	<0.5	<0.5	<0.5	<0.5
1,1,1-Trichloroethane	0.5 ug/L	<0.5	<0.5	<0.5	<0.5
1,1,2-Trichloroethane	0.5 ug/L	<0.5	<0.5	<0.5	<0.5
Trichloroethylene	0.5 ug/L	<0.5	<0.5	<0.5	<0.5
Trichlorofluoromethane	1.0 ug/L	<1.0	<1.0	<1.0	<1.0
Vinyl chloride	0.5 ug/L	<0.5	<0.5	<0.5	<0.5
m,p-Xylenes	0.5 ug/L	<0.5	<0.5	<0.5	<0.5
o-Xylene	0.5 ug/L	<0.5	<0.5	<0.5	<0.5
Xylenes, total	0.5 ug/L	<0.5	<0.5	<0.5	<0.5
4-Bromofluorobenzene	Surrogate	94.5%	93.2%	95.1%	95.5%
Dibromofluoromethane	Surrogate	81.8%	98.5%	98.6%	99.3%

Certificate of Analysis
 Client: LRL Associates Ltd.
 Client PO:

Report Date: 16-Aug-2022
 Order Date: 4-Aug-2022
 Project Description: 01348

	Client ID:	MW22-1	MW22-2	MW22-3	MW22-4
	Sample Date:	04-Aug-22 12:00	04-Aug-22 12:00	04-Aug-22 12:00	04-Aug-22 12:00
	Sample ID:	2232371-01	2232371-02	2232371-03	2232371-04
	MDL/Units	Water	Water	Water	Water
Toluene-d8	Surrogate	100%	100%	100%	100%

Hydrocarbons

	MDL/Units	MW22-1	MW22-2	MW22-3	MW22-4
F1 PHCs (C6-C10)	25 ug/L	<25	<25	<25	<25
F2 PHCs (C10-C16)	100 ug/L	<100	<100	<100	<100
F3 PHCs (C16-C34)	100 ug/L	<100	<100	<100	<100
F4 PHCs (C34-C50)	100 ug/L	<100	<100	<100	<100

Semi-Volatiles

	MDL/Units	MW22-1	MW22-2	MW22-3	MW22-4
Acenaphthene	0.05 ug/L	-	<0.05	-	-
Acenaphthylene	0.05 ug/L	-	<0.05	-	-
Anthracene	0.01 ug/L	-	<0.01	-	-
Benzo [a] anthracene	0.01 ug/L	-	<0.01	-	-
Benzo [a] pyrene	0.01 ug/L	-	<0.01	-	-
Benzo [b] fluoranthene	0.05 ug/L	-	<0.05	-	-
Benzo [g,h,i] perylene	0.05 ug/L	-	<0.05	-	-
Benzo [k] fluoranthene	0.05 ug/L	-	<0.05	-	-
Chrysene	0.05 ug/L	-	<0.05	-	-
Dibenzo [a,h] anthracene	0.05 ug/L	-	<0.05	-	-
Fluoranthene	0.01 ug/L	-	<0.01	-	-
Fluorene	0.05 ug/L	-	<0.05	-	-
Indeno [1,2,3-cd] pyrene	0.05 ug/L	-	<0.05	-	-
1-Methylnaphthalene	0.05 ug/L	-	<0.05	-	-
2-Methylnaphthalene	0.05 ug/L	-	<0.05	-	-
Methylnaphthalene (1&2)	0.10 ug/L	-	<0.10	-	-
Naphthalene	0.05 ug/L	-	<0.05	-	-
Phenanthrene	0.05 ug/L	-	<0.05	-	-
Pyrene	0.01 ug/L	-	<0.01	-	-
2-Fluorobiphenyl	Surrogate	-	118%	-	-
Terphenyl-d14	Surrogate	-	120%	-	-

PCBs

	MDL/Units	MW22-1	MW22-2	MW22-3	MW22-4
PCBs, total	0.05 ug/L	-	-	-	<0.05
Decachlorobiphenyl	Surrogate	-	-	-	94.4%

Certificate of Analysis
 Client: LRL Associates Ltd.
 Client PO:

Report Date: 16-Aug-2022
 Order Date: 4-Aug-2022
 Project Description: 01348

Client ID:	MW22-X	Trip Blank	-	-
Sample Date:	04-Aug-22 12:00	04-Aug-22 12:00	-	-
Sample ID:	2232371-05	2232371-06	-	-
MDL/Units	Water	Water	-	-

General Inorganics

Cyanide, free	2 ug/L	<2	-	-
pH	0.1 pH Units	7.4	-	-

Anions

Chloride	1.0 mg/L	1360	-	-
----------	----------	------	---	---

Metals

Mercury	0.1 ug/L	<0.1	-	-
Antimony	0.5 ug/L	<0.5	-	-
Arsenic	1 ug/L	1	-	-
Barium	1 ug/L	314	-	-
Beryllium	0.5 ug/L	<0.5	-	-
Boron	10 ug/L	30	-	-
Cadmium	0.1 ug/L	<0.1	-	-
Chromium	1 ug/L	<1	-	-
Chromium (VI)	10 ug/L	<10	-	-
Cobalt	0.5 ug/L	<0.5	-	-
Copper	0.5 ug/L	2.0	-	-
Lead	0.1 ug/L	0.1	-	-
Molybdenum	0.5 ug/L	10.0	-	-
Nickel	1 ug/L	1	-	-
Selenium	1 ug/L	<1	-	-
Silver	0.1 ug/L	<0.1	-	-
Sodium	200 ug/L	307000	-	-
Thallium	0.1 ug/L	<0.1	-	-
Uranium	0.1 ug/L	0.1	-	-
Vanadium	0.5 ug/L	1.1	-	-
Zinc	5 ug/L	<5	-	-

Volatiles

Acetone	5.0 ug/L	<5.0	<5.0	-	-
Benzene	0.5 ug/L	<0.5	<0.5	-	-
Bromodichloromethane	0.5 ug/L	<0.5	<0.5	-	-
Bromoform	0.5 ug/L	<0.5	<0.5	-	-
Bromomethane	0.5 ug/L	<0.5	<0.5	-	-
Carbon Tetrachloride	0.2 ug/L	<0.2	<0.2	-	-
Chlorobenzene	0.5 ug/L	<0.5	<0.5	-	-
Chloroform	0.5 ug/L	<0.5	<0.5	-	-

Certificate of Analysis
 Client: LRL Associates Ltd.
 Client PO:

Report Date: 16-Aug-2022
 Order Date: 4-Aug-2022
 Project Description: 01348

	Client ID:	MW22-X	Trip Blank	-	-
	Sample Date:	04-Aug-22 12:00	04-Aug-22 12:00	-	-
	Sample ID:	2232371-05	2232371-06	-	-
	MDL/Units	Water	Water	-	-
Dibromochloromethane	0.5 ug/L	<0.5	<0.5	-	-
Dichlorodifluoromethane	1.0 ug/L	<1.0	<1.0	-	-
1,2-Dichlorobenzene	0.5 ug/L	<0.5	<0.5	-	-
1,3-Dichlorobenzene	0.5 ug/L	<0.5	<0.5	-	-
1,4-Dichlorobenzene	0.5 ug/L	<0.5	<0.5	-	-
1,1-Dichloroethane	0.5 ug/L	<0.5	<0.5	-	-
1,2-Dichloroethane	0.5 ug/L	<0.5	<0.5	-	-
1,1-Dichloroethylene	0.5 ug/L	<0.5	<0.5	-	-
cis-1,2-Dichloroethylene	0.5 ug/L	<0.5	<0.5	-	-
trans-1,2-Dichloroethylene	0.5 ug/L	<0.5	<0.5	-	-
1,2-Dichloropropane	0.5 ug/L	<0.5	<0.5	-	-
cis-1,3-Dichloropropylene	0.5 ug/L	<0.5	<0.5	-	-
trans-1,3-Dichloropropylene	0.5 ug/L	<0.5	<0.5	-	-
1,3-Dichloropropene, total	0.5 ug/L	<0.5	<0.5	-	-
Ethylbenzene	0.5 ug/L	<0.5	<0.5	-	-
Ethylene dibromide (dibromoethane, 1	0.2 ug/L	<0.2	<0.2	-	-
Hexane	1.0 ug/L	<1.0	<1.0	-	-
Methyl Ethyl Ketone (2-Butanone)	5.0 ug/L	<5.0	<5.0	-	-
Methyl Isobutyl Ketone	5.0 ug/L	<5.0	<5.0	-	-
Methyl tert-butyl ether	2.0 ug/L	<2.0	<2.0	-	-
Methylene Chloride	5.0 ug/L	<5.0	<5.0	-	-
Styrene	0.5 ug/L	<0.5	<0.5	-	-
1,1,1,2-Tetrachloroethane	0.5 ug/L	<0.5	<0.5	-	-
1,1,2,2-Tetrachloroethane	0.5 ug/L	<0.5	<0.5	-	-
Tetrachloroethylene	0.5 ug/L	<0.5	<0.5	-	-
Toluene	0.5 ug/L	<0.5	<0.5	-	-
1,1,1-Trichloroethane	0.5 ug/L	<0.5	<0.5	-	-
1,1,2-Trichloroethane	0.5 ug/L	<0.5	<0.5	-	-
Trichloroethylene	0.5 ug/L	<0.5	<0.5	-	-
Trichlorofluoromethane	1.0 ug/L	<1.0	<1.0	-	-
Vinyl chloride	0.5 ug/L	<0.5	<0.5	-	-
m,p-Xylenes	0.5 ug/L	<0.5	<0.5	-	-
o-Xylene	0.5 ug/L	<0.5	<0.5	-	-
Xylenes, total	0.5 ug/L	<0.5	<0.5	-	-
4-Bromofluorobenzene	Surrogate	95.4%	94.8%	-	-

Certificate of Analysis

Report Date: 16-Aug-2022

Client: LRL Associates Ltd.

Order Date: 4-Aug-2022

Client PO:

Project Description: 01348

	Client ID:	MW22-X	Trip Blank	-	-
	Sample Date:	04-Aug-22 12:00	04-Aug-22 12:00	-	-
	Sample ID:	2232371-05	2232371-06	-	-
	MDL/Units	Water	Water	-	-
Dibromofluoromethane	Surrogate	101%	96.9%	-	-
Toluene-d8	Surrogate	100%	100%	-	-

Hydrocarbons

F1 PHCs (C6-C10)	25 ug/L	<25	-	-	-
F2 PHCs (C10-C16)	100 ug/L	<100	-	-	-
F3 PHCs (C16-C34)	100 ug/L	<100	-	-	-
F4 PHCs (C34-C50)	100 ug/L	<100	-	-	-

Certificate of Analysis

Report Date: 16-Aug-2022

Client: LRL Associates Ltd.

Order Date: 4-Aug-2022

Client PO:

Project Description: 01348

Method Quality Control: Blank

Analyte	Result	Reporting Limit	Units	Source Result	%REC	%REC Limit	RPD	RPD Limit	Notes
Anions									
Chloride	ND	1.0	mg/L						
General Inorganics									
Cyanide, free	ND	2	ug/L						
Hydrocarbons									
F1 PHCs (C6-C10)	ND	25	ug/L						
F2 PHCs (C10-C16)	ND	100	ug/L						
F3 PHCs (C16-C34)	ND	100	ug/L						
F4 PHCs (C34-C50)	ND	100	ug/L						
Metals									
Mercury	ND	0.1	ug/L						
Antimony	ND	0.5	ug/L						
Arsenic	ND	1	ug/L						
Barium	ND	1	ug/L						
Beryllium	ND	0.5	ug/L						
Boron	ND	10	ug/L						
Cadmium	ND	0.1	ug/L						
Chromium (VI)	ND	10	ug/L						
Chromium	ND	1	ug/L						
Cobalt	ND	0.5	ug/L						
Copper	ND	0.5	ug/L						
Lead	ND	0.1	ug/L						
Molybdenum	ND	0.5	ug/L						
Nickel	ND	1	ug/L						
Selenium	ND	1	ug/L						
Silver	ND	0.1	ug/L						
Sodium	ND	200	ug/L						
Thallium	ND	0.1	ug/L						
Uranium	ND	0.1	ug/L						
Vanadium	ND	0.5	ug/L						
Zinc	ND	5	ug/L						
PCBs									
PCBs, total	ND	0.05	ug/L						
Surrogate: Decachlorobiphenyl	0.370		ug/L		74.0	60-140			
Semi-Volatiles									
Acenaphthene	ND	0.05	ug/L						
Acenaphthylene	ND	0.05	ug/L						
Anthracene	ND	0.01	ug/L						
Benzo [a] anthracene	ND	0.01	ug/L						
Benzo [a] pyrene	ND	0.01	ug/L						
Benzo [b] fluoranthene	ND	0.05	ug/L						
Benzo [g,h,i] perylene	ND	0.05	ug/L						
Benzo [k] fluoranthene	ND	0.05	ug/L						
Chrysene	ND	0.05	ug/L						
Dibenzo [a,h] anthracene	ND	0.05	ug/L						
Fluoranthene	ND	0.01	ug/L						
Fluorene	ND	0.05	ug/L						
Indeno [1,2,3-cd] pyrene	ND	0.05	ug/L						
1-Methylnaphthalene	ND	0.05	ug/L						
2-Methylnaphthalene	ND	0.05	ug/L						
Methylnaphthalene (1&2)	ND	0.10	ug/L						
Naphthalene	ND	0.05	ug/L						
Phenanthrene	ND	0.05	ug/L						
Pyrene	ND	0.01	ug/L						
Surrogate: 2-Fluorobiphenyl	23.0		ug/L		115	50-140			
Surrogate: Terphenyl-d14	22.4		ug/L		112	50-140			
Volatiles									

Certificate of Analysis

Report Date: 16-Aug-2022

Client: LRL Associates Ltd.

Order Date: 4-Aug-2022

Client PO:

Project Description: 01348

Method Quality Control: Blank

Analyte	Result	Reporting Limit	Units	Source Result	%REC	%REC Limit	RPD	RPD Limit	Notes
Acetone	ND	5.0	ug/L						
Benzene	ND	0.5	ug/L						
Bromodichloromethane	ND	0.5	ug/L						
Bromoform	ND	0.5	ug/L						
Bromomethane	ND	0.5	ug/L						
Carbon Tetrachloride	ND	0.2	ug/L						
Chlorobenzene	ND	0.5	ug/L						
Chloroform	ND	0.5	ug/L						
Dibromochloromethane	ND	0.5	ug/L						
Dichlorodifluoromethane	ND	1.0	ug/L						
1,2-Dichlorobenzene	ND	0.5	ug/L						
1,3-Dichlorobenzene	ND	0.5	ug/L						
1,4-Dichlorobenzene	ND	0.5	ug/L						
1,1-Dichloroethane	ND	0.5	ug/L						
1,2-Dichloroethane	ND	0.5	ug/L						
1,1-Dichloroethylene	ND	0.5	ug/L						
cis-1,2-Dichloroethylene	ND	0.5	ug/L						
trans-1,2-Dichloroethylene	ND	0.5	ug/L						
1,2-Dichloropropane	ND	0.5	ug/L						
cis-1,3-Dichloropropylene	ND	0.5	ug/L						
trans-1,3-Dichloropropylene	ND	0.5	ug/L						
1,3-Dichloropropene, total	ND	0.5	ug/L						
Ethylbenzene	ND	0.5	ug/L						
Ethylene dibromide (dibromoethane, 1,2-	ND	0.2	ug/L						
Hexane	ND	1.0	ug/L						
Methyl Ethyl Ketone (2-Butanone)	ND	5.0	ug/L						
Methyl Isobutyl Ketone	ND	5.0	ug/L						
Methyl tert-butyl ether	ND	2.0	ug/L						
Methylene Chloride	ND	5.0	ug/L						
Styrene	ND	0.5	ug/L						
1,1,1,2-Tetrachloroethane	ND	0.5	ug/L						
1,1,2,2-Tetrachloroethane	ND	0.5	ug/L						
Tetrachloroethylene	ND	0.5	ug/L						
Toluene	ND	0.5	ug/L						
1,1,1-Trichloroethane	ND	0.5	ug/L						
1,1,2-Trichloroethane	ND	0.5	ug/L						
Trichloroethylene	ND	0.5	ug/L						
Trichlorofluoromethane	ND	1.0	ug/L						
Vinyl chloride	ND	0.5	ug/L						
m,p-Xylenes	ND	0.5	ug/L						
o-Xylene	ND	0.5	ug/L						
Xylenes, total	ND	0.5	ug/L						
Surrogate: 4-Bromofluorobenzene	75.6		ug/L		94.4	50-140			
Surrogate: Dibromofluoromethane	81.0		ug/L		101	50-140			
Surrogate: Toluene-d8	81.0		ug/L		101	50-140			

Certificate of Analysis

Report Date: 16-Aug-2022

Client: LRL Associates Ltd.

Order Date: 4-Aug-2022

Client PO:

Project Description: 01348

Method Quality Control: Duplicate

Analyte	Result	Reporting Limit	Units	Source Result	%REC	%REC Limit	RPD	RPD Limit	Notes
Anions									
Chloride	ND	1.0	mg/L	271			NC	10	
General Inorganics									
Cyanide, free	ND	2	ug/L	ND			NC	20	
pH	7.1	0.1	pH Units	7.1			0.0	3.3	
Hydrocarbons									
F1 PHCs (C6-C10)	ND	25	ug/L	ND			NC	30	
Metals									
Mercury	ND	0.1	ug/L	ND			NC	20	
Antimony	1.16	0.5	ug/L	ND			NC	20	
Arsenic	1.3	1	ug/L	1.4			0.4	20	
Barium	480	1	ug/L	472			1.7	20	
Beryllium	ND	0.5	ug/L	ND			NC	20	
Boron	220	10	ug/L	231			4.8	20	
Cadmium	ND	0.1	ug/L	ND			NC	20	
Chromium (VI)	ND	10	ug/L	ND			NC	20	
Chromium	ND	1	ug/L	ND			NC	20	
Cobalt	1.25	0.5	ug/L	1.32			5.6	20	
Copper	0.97	0.5	ug/L	1.03			6.1	20	
Lead	0.13	0.1	ug/L	ND			NC	20	
Molybdenum	10.5	0.5	ug/L	10.3			2.1	20	
Nickel	1.7	1	ug/L	1.8			6.3	20	
Selenium	ND	1	ug/L	ND			NC	20	
Silver	ND	0.1	ug/L	ND			NC	20	
Sodium	691000	200	ug/L	708000			2.4	20	
Thallium	ND	0.1	ug/L	ND			NC	20	
Uranium	1.0	0.1	ug/L	1.0			7.8	20	
Vanadium	1.41	0.5	ug/L	1.50			6.1	20	
Zinc	5	5	ug/L	ND			NC	20	
Volatiles									
Acetone	ND	5.0	ug/L	ND			NC	30	
Benzene	ND	0.5	ug/L	ND			NC	30	
Bromodichloromethane	ND	0.5	ug/L	ND			NC	30	
Bromoform	ND	0.5	ug/L	ND			NC	30	
Bromomethane	ND	0.5	ug/L	ND			NC	30	
Carbon Tetrachloride	ND	0.2	ug/L	ND			NC	30	
Chlorobenzene	ND	0.5	ug/L	ND			NC	30	
Chloroform	2.09	0.5	ug/L	2.12			1.4	30	
Dibromochloromethane	ND	0.5	ug/L	ND			NC	30	
Dichlorodifluoromethane	ND	1.0	ug/L	ND			NC	30	
1,2-Dichlorobenzene	ND	0.5	ug/L	ND			NC	30	
1,3-Dichlorobenzene	ND	0.5	ug/L	ND			NC	30	
1,4-Dichlorobenzene	ND	0.5	ug/L	ND			NC	30	
1,1-Dichloroethane	ND	0.5	ug/L	ND			NC	30	
1,2-Dichloroethane	ND	0.5	ug/L	ND			NC	30	
1,1-Dichloroethylene	ND	0.5	ug/L	ND			NC	30	
cis-1,2-Dichloroethylene	ND	0.5	ug/L	ND			NC	30	
trans-1,2-Dichloroethylene	ND	0.5	ug/L	ND			NC	30	
1,2-Dichloropropane	ND	0.5	ug/L	ND			NC	30	
cis-1,3-Dichloropropylene	ND	0.5	ug/L	ND			NC	30	
trans-1,3-Dichloropropylene	ND	0.5	ug/L	ND			NC	30	
Ethylbenzene	ND	0.5	ug/L	ND			NC	30	
Ethylene dibromide (dibromoethane, 1,2)	ND	0.2	ug/L	ND			NC	30	
Hexane	ND	1.0	ug/L	ND			NC	30	
Methyl Ethyl Ketone (2-Butanone)	ND	5.0	ug/L	ND			NC	30	
Methyl Isobutyl Ketone	ND	5.0	ug/L	ND			NC	30	
Methyl tert-butyl ether	ND	2.0	ug/L	ND			NC	30	

Certificate of Analysis

Report Date: 16-Aug-2022

Client: LRL Associates Ltd.

Order Date: 4-Aug-2022

Client PO:

Project Description: 01348

Method Quality Control: Duplicate

Analyte	Result	Reporting Limit	Units	Source Result	%REC	%REC Limit	RPD	RPD Limit	Notes
Methylene Chloride	ND	5.0	ug/L	ND			NC	30	
Styrene	ND	0.5	ug/L	ND			NC	30	
1,1,1,2-Tetrachloroethane	ND	0.5	ug/L	ND			NC	30	
1,1,2,2-Tetrachloroethane	ND	0.5	ug/L	ND			NC	30	
Tetrachloroethylene	ND	0.5	ug/L	ND			NC	30	
Toluene	ND	0.5	ug/L	ND			NC	30	
1,1,1-Trichloroethane	ND	0.5	ug/L	ND			NC	30	
1,1,2-Trichloroethane	ND	0.5	ug/L	ND			NC	30	
Trichloroethylene	ND	0.5	ug/L	ND			NC	30	
Trichlorofluoromethane	ND	1.0	ug/L	ND			NC	30	
Vinyl chloride	ND	0.5	ug/L	ND			NC	30	
m,p-Xylenes	ND	0.5	ug/L	ND			NC	30	
o-Xylene	ND	0.5	ug/L	ND			NC	30	
Surrogate: 4-Bromofluorobenzene	76.0		ug/L		95.0	50-140			
Surrogate: Dibromofluoromethane	76.7		ug/L		95.8	50-140			
Surrogate: Toluene-d8	80.6		ug/L		101	50-140			

Certificate of Analysis
 Client: LRL Associates Ltd.
 Client PO:

Report Date: 16-Aug-2022
 Order Date: 4-Aug-2022
 Project Description: 01348

Method Quality Control: Spike

Analyte	Result	Reporting Limit	Units	Source Result	%REC	%REC Limit	RPD	RPD Limit	Notes
Anions									
Chloride	14.6	1.0	mg/L	4.46	102	77-123			
General Inorganics									
Cyanide, free	51.0	2	ug/L	ND	102	61-139			
Hydrocarbons									
F1 PHCs (C6-C10)	2000	25	ug/L	ND	100	68-117			
F2 PHCs (C10-C16)	1380	100	ug/L	ND	86.4	60-140			
F3 PHCs (C16-C34)	3770	100	ug/L	ND	96.3	60-140			
F4 PHCs (C34-C50)	2530	100	ug/L	ND	102	60-140			
Metals									
Mercury	3.03	0.1	ug/L	ND	101	70-130			
Arsenic	53.7	1	ug/L	1.4	105	80-120			
Barium	121	1	ug/L	70.7	99.9	80-120			
Beryllium	47.1	0.5	ug/L	ND	94.2	80-120			
Boron	68	10	ug/L	28	80.5	80-120			
Cadmium	42.0	0.1	ug/L	ND	84.1	80-120			
Chromium (VI)	176	10	ug/L	ND	88.0	70-130			
Chromium	59.4	1	ug/L	ND	118	80-120			
Cobalt	55.4	0.5	ug/L	1.32	108	80-120			
Copper	46.2	0.5	ug/L	1.03	90.4	80-120			
Lead	41.8	0.1	ug/L	0.12	83.3	80-120			
Molybdenum	59.1	0.5	ug/L	10.3	97.7	80-120			
Nickel	51.6	1	ug/L	1.8	99.5	80-120			
Selenium	46.1	1	ug/L	ND	91.5	80-120			
Silver	42.5	0.1	ug/L	ND	84.9	80-120			
Thallium	45.3	0.1	ug/L	ND	90.5	80-120			
Uranium	47.2	0.1	ug/L	1.0	92.5	80-120			
Vanadium	59.7	0.5	ug/L	0.93	118	80-120			
Zinc	42	5	ug/L	ND	80.5	80-120			
PCBs									
PCBs, total	0.762	0.05	ug/L	ND	76.2	65-135			
Surrogate: Decachlorobiphenyl	0.435		ug/L		87.0	60-140			
Semi-Volatiles									
Acenaphthene	4.45	0.05	ug/L	ND	89.1	50-140			
Acenaphthylene	3.74	0.05	ug/L	ND	74.7	50-140			
Anthracene	4.10	0.01	ug/L	ND	82.0	50-140			
Benzo [a] anthracene	4.28	0.01	ug/L	ND	85.5	50-140			
Benzo [a] pyrene	4.64	0.01	ug/L	ND	92.8	50-140			
Benzo [b] fluoranthene	5.58	0.05	ug/L	ND	112	50-140			
Benzo [g,h,i] perylene	4.58	0.05	ug/L	ND	91.5	50-140			
Benzo [k] fluoranthene	5.29	0.05	ug/L	ND	106	50-140			
Chrysene	4.08	0.05	ug/L	ND	81.6	50-140			
Dibenzo [a,h] anthracene	5.43	0.05	ug/L	ND	109	50-140			
Fluoranthene	4.62	0.01	ug/L	ND	92.3	50-140			
Fluorene	3.75	0.05	ug/L	ND	75.0	50-140			
Indeno [1,2,3-cd] pyrene	5.34	0.05	ug/L	ND	107	50-140			
1-Methylnaphthalene	4.27	0.05	ug/L	ND	85.4	50-140			
2-Methylnaphthalene	4.59	0.05	ug/L	ND	91.8	50-140			

Certificate of Analysis

Report Date: 16-Aug-2022

Client: LRL Associates Ltd.

Order Date: 4-Aug-2022

Client PO:

Project Description: 01348

Method Quality Control: Spike

Analyte	Result	Reporting Limit	Units	Source Result	%REC	%REC Limit	RPD	RPD Limit	Notes
Naphthalene	4.04	0.05	ug/L	ND	80.8	50-140			
Phenanthrene	3.69	0.05	ug/L	ND	73.9	50-140			
Pyrene	4.43	0.01	ug/L	ND	88.6	50-140			
<i>Surrogate: 2-Fluorobiphenyl</i>	22.5		ug/L		112	50-140			
<i>Surrogate: Terphenyl-d14</i>	24.9		ug/L		124	50-140			
Volatiles									
Acetone	104	5.0	ug/L	ND	104	50-140			
Benzene	37.0	0.5	ug/L	ND	92.4	60-130			
Bromodichloromethane	38.6	0.5	ug/L	ND	96.6	60-130			
Bromoform	36.1	0.5	ug/L	ND	90.4	60-130			
Bromomethane	31.3	0.5	ug/L	ND	78.2	50-140			
Carbon Tetrachloride	34.6	0.2	ug/L	ND	86.6	60-130			
Chlorobenzene	39.3	0.5	ug/L	ND	98.3	60-130			
Chloroform	40.2	0.5	ug/L	ND	100	60-130			
Dibromochloromethane	41.4	0.5	ug/L	ND	104	60-130			
Dichlorodifluoromethane	43.0	1.0	ug/L	ND	108	50-140			
1,2-Dichlorobenzene	43.8	0.5	ug/L	ND	109	60-130			
1,3-Dichlorobenzene	40.2	0.5	ug/L	ND	101	60-130			
1,4-Dichlorobenzene	40.6	0.5	ug/L	ND	102	60-130			
1,1-Dichloroethane	31.0	0.5	ug/L	ND	77.6	60-130			
1,2-Dichloroethane	40.3	0.5	ug/L	ND	101	60-130			
1,1-Dichloroethylene	32.8	0.5	ug/L	ND	82.1	60-130			
cis-1,2-Dichloroethylene	30.4	0.5	ug/L	ND	76.0	60-130			
trans-1,2-Dichloroethylene	31.3	0.5	ug/L	ND	78.3	60-130			
1,2-Dichloropropane	36.2	0.5	ug/L	ND	90.5	60-130			
cis-1,3-Dichloropropylene	44.5	0.5	ug/L	ND	111	60-130			
trans-1,3-Dichloropropylene	42.8	0.5	ug/L	ND	107	60-130			
Ethylbenzene	38.0	0.5	ug/L	ND	95.0	60-130			
Ethylene dibromide (dibromoethane, 1,2-)	44.4	0.2	ug/L	ND	111	60-130			
Hexane	41.6	1.0	ug/L	ND	104	60-130			
Methyl Ethyl Ketone (2-Butanone)	99.6	5.0	ug/L	ND	99.6	50-140			
Methyl Isobutyl Ketone	97.5	5.0	ug/L	ND	97.5	50-140			
Methyl tert-butyl ether	76.5	2.0	ug/L	ND	76.5	50-140			
Methylene Chloride	31.5	5.0	ug/L	ND	78.8	60-130			
Styrene	38.1	0.5	ug/L	ND	95.2	60-130			
1,1,1,2-Tetrachloroethane	42.2	0.5	ug/L	ND	106	60-130			
1,1,2,2-Tetrachloroethane	40.7	0.5	ug/L	ND	102	60-130			
Tetrachloroethylene	39.3	0.5	ug/L	ND	98.2	60-130			
Toluene	38.9	0.5	ug/L	ND	97.3	60-130			
1,1,1-Trichloroethane	29.2	0.5	ug/L	ND	72.9	60-130			
1,1,2-Trichloroethane	37.3	0.5	ug/L	ND	93.2	60-130			
Trichloroethylene	38.7	0.5	ug/L	ND	96.6	60-130			
Trichlorofluoromethane	31.8	1.0	ug/L	ND	79.4	60-130			
Vinyl chloride	38.0	0.5	ug/L	ND	95.1	50-140			
m,p-Xylenes	76.6	0.5	ug/L	ND	95.7	60-130			
o-Xylene	38.6	0.5	ug/L	ND	96.4	60-130			
<i>Surrogate: 4-Bromofluorobenzene</i>	74.8		ug/L		93.6	50-140			
<i>Surrogate: Dibromofluoromethane</i>	83.2		ug/L		104	50-140			
<i>Surrogate: Toluene-d8</i>	78.0		ug/L		97.4	50-140			

Certificate of Analysis
Client: LRL Associates Ltd.
Client PO:

Report Date: 16-Aug-2022
Order Date: 4-Aug-2022
Project Description: 01348

Qualifier Notes:

Login Qualifiers :

Sample - Not submitted in the correct container - Cyanide sample decanted from unpreserved plastic bottle and preserved at the lab.

Applies to samples: MW22-1, MW22-2, MW22-3, MW22-4, MW22-X

Sample preserved upon receipt at the lab.

Cyanide

Applies to samples: MW22-1, MW22-2, MW22-3, MW22-4, MW22-X

Sample Data Revisions

None

Work Order Revisions / Comments:

None

Other Report Notes:

n/a: not applicable
ND: Not Detected
MDL: Method Detection Limit
Source Result: Data used as source for matrix and duplicate samples
%REC: Percent recovery.
RPD: Relative percent difference.
NC: Not Calculated

CCME PHC additional information:

- The method for the analysis of PHCs complies with the Reference Method for the CWS PHC and is validated for use in the laboratory. All prescribed quality criteria identified in the method has been met.
- F1 range corrected for BTEX.
- F2 to F3 ranges corrected for appropriate PAHs where available.
- The gravimetric heavy hydrocarbons (F4G) are not to be added to C6 to C50 hydrocarbons.
- In the case where F4 and F4G are both reported, the greater of the two results is to be used for comparison to CWS PHC criteria.
- When reported, data for F4G has been processed using a silica gel cleanup.

PARACELI



NO. 123456
DATE: 12/31/2020

Item	Quantity	Unit Price	Total
Apple	10	1.50	15.00
Banana	5	0.80	4.00
Orange	15	1.00	15.00
Pineapple	3	2.50	7.50
Watermelon	2	3.00	6.00
Strawberry	8	1.20	9.60
Blueberry	4	1.80	7.20
Raspberries	6	1.50	9.00
Blackberries	3	2.00	6.00
Cherry	7	1.30	9.10
Peach	9	1.10	9.90
Plum	5	1.40	7.00
Apricot	4	1.60	6.40
Cherry	6	1.70	10.20
Apple	8	1.90	15.20
Banana	12	0.90	10.80
Orange	18	1.10	19.80
Pineapple	4	2.80	11.20
Watermelon	3	3.20	9.60
Strawberry	10	1.30	13.00
Blueberry	5	1.90	9.50
Raspberries	7	1.60	11.20
Blackberries	4	2.10	8.40
Cherry	8	1.40	11.20
Peach	10	1.20	12.00
Plum	6	1.50	9.00
Apricot	5	1.70	8.50
Cherry	7	1.80	12.60
Apple	9	2.00	18.00
Banana	14	1.00	14.00
Orange	20	1.20	24.00
Pineapple	5	3.00	15.00
Watermelon	4	3.50	14.00
Strawberry	12	1.40	16.80
Blueberry	6	2.00	12.00
Raspberries	8	1.70	13.60
Blackberries	5	2.20	11.00
Cherry	9	1.50	13.50
Peach	12	1.30	15.60
Plum	7	1.60	11.20
Apricot	6	1.80	10.80
Cherry	8	1.90	15.20
Apple	10	2.10	21.00
Banana	16	1.10	17.60
Orange	22	1.30	28.60
Pineapple	6	3.20	19.20
Watermelon	5	3.80	19.00
Strawberry	14	1.50	21.00
Blueberry	7	2.10	14.70
Raspberries	9	1.80	16.20
Blackberries	6	2.30	13.80
Cherry	10	1.60	16.00
Peach	14	1.40	19.60
Plum	8	1.70	13.60
Apricot	7	1.90	13.30
Cherry	9	2.00	18.00
Apple	12	2.20	26.40
Banana	18	1.20	21.60
Orange	24	1.40	33.60
Pineapple	7	3.40	23.80
Watermelon	6	4.00	24.00
Strawberry	16	1.60	25.60
Blueberry	8	2.20	17.60
Raspberries	10	1.90	19.00
Blackberries	7	2.40	16.80
Cherry	12	1.70	20.40
Peach	16	1.50	24.00
Plum	9	1.80	16.20
Apricot	8	2.00	16.00
Cherry	10	2.10	21.00
Apple	14	2.30	32.20
Banana	20	1.30	26.00
Orange	26	1.50	39.00
Pineapple	8	3.60	28.80
Watermelon	7	4.20	29.40
Strawberry	18	1.70	30.60
Blueberry	9	2.30	20.70
Raspberries	12	2.00	24.00
Blackberries	8	2.50	20.00
Cherry	14	1.80	25.20
Peach	18	1.60	28.80
Plum	10	1.90	19.00
Apricot	9	2.10	18.90
Cherry	12	2.20	26.40
Apple	16	2.40	38.40
Banana	22	1.40	30.80
Orange	28	1.60	44.80
Pineapple	9	3.80	34.20
Watermelon	8	4.40	35.20
Strawberry	20	1.80	36.00
Blueberry	10	2.40	24.00
Raspberries	14	2.10	29.40
Blackberries	9	2.60	23.40
Cherry	16	1.90	30.40
Peach	20	1.70	34.00
Plum	12	2.00	24.00
Apricot	10	2.20	22.00
Cherry	14	2.30	32.20
Apple	18	2.50	45.00
Banana	24	1.50	36.00
Orange	30	1.70	51.00
Pineapple	10	4.00	40.00
Watermelon	9	4.60	41.40
Strawberry	22	1.90	41.80
Blueberry	12	2.50	30.00
Raspberries	16	2.20	35.20
Blackberries	10	2.70	27.00
Cherry	18	2.00	36.00
Peach	22	1.80	39.60
Plum	14	2.10	29.40
Apricot	12	2.30	27.60
Cherry	16	2.40	38.40
Apple	20	2.60	52.00
Banana	26	1.60	41.60
Orange	32	1.80	57.60
Pineapple	11	4.20	46.20
Watermelon	10	4.80	48.00
Strawberry	24	2.00	48.00
Blueberry	14	2.60	36.40
Raspberries	18	2.30	41.40
Blackberries	12	2.80	33.60
Cherry	20	2.10	42.00
Peach	24	1.90	45.60
Plum	16	2.20	35.20
Apricot	14	2.40	33.60
Cherry	18	2.50	45.00
Apple	22	2.70	59.40
Banana	28	1.70	47.60
Orange	34	1.90	64.60
Pineapple	12	4.40	52.80
Watermelon	11	5.00	55.00
Strawberry	26	2.10	54.60
Blueberry	16	2.70	43.20
Raspberries	20	2.40	48.00
Blackberries	14	2.90	40.60
Cherry	22	2.20	48.40
Peach	26	2.00	52.00
Plum	18	2.30	41.40
Apricot	16	2.50	40.00
Cherry	20	2.60	52.00
Apple	24	2.80	67.20
Banana	30	1.80	54.00
Orange	36	2.00	72.00
Pineapple	13	4.60	59.80
Watermelon	12	5.20	62.40
Strawberry	28	2.20	61.60
Blueberry	18	2.80	50.40
Raspberries	22	2.50	55.00
Blackberries	16	3.00	48.00
Cherry	24	2.30	55.20
Peach	28	2.10	58.80
Plum	20	2.40	48.00
Apricot	18	2.60	46.80
Cherry	22	2.70	59.40
Apple	26	2.90	75.40
Banana	32	1.90	60.80
Orange	38	2.10	79.80
Pineapple	14	4.80	67.20
Watermelon	13	5.40	70.20
Strawberry	30	2.30	69.00
Blueberry	20	2.90	58.00
Raspberries	24	2.60	62.40
Blackberries	18	3.10	55.80
Cherry	26	2.40	62.40
Peach	30	2.20	66.00
Plum	22	2.50	55.00
Apricot	20	2.70	54.00
Cherry	24	2.80	67.20
Apple	28	3.00	84.00
Banana	34	2.00	68.00
Orange	40	2.20	88.00
Pineapple	15	5.00	75.00
Watermelon	14	5.60	78.40
Strawberry	32	2.40	76.80
Blueberry	22	3.00	66.00
Raspberries	26	2.70	70.20
Blackberries	20	3.20	64.00
Cherry	28	2.50	70.00
Peach	32	2.30	73.60
Plum	24	2.60	62.40
Apricot	22	2.80	61.60
Cherry	26	2.90	75.40
Apple	30	3.10	93.00
Banana	36	2.10	75.60
Orange	42	2.30	96.60
Pineapple	16	5.20	83.20
Watermelon	15	5.80	87.00
Strawberry	34	2.50	85.00
Blueberry	24	3.10	74.40
Raspberries	28	2.80	78.40
Blackberries	22	3.30	72.60
Cherry	30	2.60	78.00
Peach	34	2.40	81.60
Plum	26	2.70	70.20
Apricot	24	2.90	69.60
Cherry	28	3.00	84.00
Apple	32	3.20	102.40
Banana	38	2.20	83.60
Orange	44	2.40	105.60
Pineapple	17	5.40	91.80
Watermelon	16	6.00	96.00
Strawberry	36	2.60	93.60
Blueberry	26	3.20	83.20
Raspberries	30	2.90	87.00
Blackberries	24	3.40	81.60
Cherry	32	2.70	86.40
Peach	36	2.50	90.00
Plum	28	2.80	78.40
Apricot	26	3.00	78.00
Cherry	30	3.10	93.00
Apple	34	3.30	112.20
Banana	40	2.30	92.00
Orange	46	2.50	115.00
Pineapple	18	5.60	100.80
Watermelon	17	6.20	105.40
Strawberry	38	2.70	102.60
Blueberry	28	3.30	92.40
Raspberries	32	3.00	96.00
Blackberries	26	3.50	91.00
Cherry	34	2.80	95.20
Peach	38	2.60	98.80
Plum	30	2.90	87.00
Apricot	28	3.10	86.80
Cherry	32	3.20	102.40
Apple	36	3.40	122.40
Banana	42	2.40	100.80
Orange	48	2.60	124.80
Pineapple	19	5.80	110.20
Watermelon	18	6.40	115.20
Strawberry	40	2.80	112.00
Blueberry	30	3.40	102.00
Raspberries	34	3.10	105.40
Blackberries	28	3.60	100.80
Cherry	36	2.90	104.40
Peach	40	2.70	108.00
Plum	32	3.00	96.00
Apricot	30	3.20	96.00
Cherry	34	3.30	112.20
Apple	38	3.50	133.00
Banana	44	2.50	110.00
Orange	50	2.70	135.00
Pineapple	20	6.00	120.00
Watermelon	19	6.60	125.40
Strawberry	42	2.90	121.80
Blueberry	32	3.50	112.00
Raspberries	36	3.20	115.20
Blackberries	30	3.70	111.00
Cherry	38	3.00	114.00
Peach	42	2.80	117.60
Plum	34	3.10	105.40
Apricot	32	3.30	105.60
Cherry	36	3.40	122.40
Apple	40	3.60	144.00
Banana	46	2.60	119.60
Orange	52	2.80	145.60
Pineapple	21	6.20	130.20
Watermelon	20	6.80	136.00
Strawberry	44	3.00	132.00
Blueberry	34	3.60	122.40
Raspberries	38	3.30	125.40
Blackberries	32	3.80	121.60
Cherry	40	3.10	124.00
Peach	44	2.90	127.60
Plum	36	3.20	115.20
Apricot	34	3.40	115.60
Cherry	38	3.50	133.00
Apple	42	3.70	155.40
Banana	48	2.70	129.60
Orange	54	2.90	156.60
Pineapple	22	6.40	140.80
Watermelon	21	7.00	147.00
Strawberry	46	3.10	142.60
Blueberry	36	3.70	133.20
Raspberries	40	3.40	136.00
Blackberries	34	3.90	132.60
Cherry	42	3.20	134.40
Peach	46	3.00	138.00
Plum	38	3.30	125.40
Apricot	36	3.50	126.00
Cherry	40	3.60	144.00
Apple	44	3.80	167.20
Banana	50	2.80	140.00
Orange	56	3.00	168.00
Pineapple	23	6.60	151.80
Watermelon	22	7.20	158.40
Strawberry	48	3.20	153.60
Blueberry	38	3.80	144.00
Raspberries	42	3.50	147.00
Blackberries	36	4.00	144.00
Cherry	44	3.30	145.20
Peach	48	3.10	148.80
Plum	40	3.40	136.00
Apricot	38	3.60	136.80
Cherry	42	3.70	155.40
Apple	46	3.90	180.60
Banana	52	2.90	150.80
Orange	58	3.10	180.60
Pineapple	24	6.80	163.20
Watermelon	23	7.40	170.20
Strawberry	50	3.30	165.00
Blueberry	40	3.90	156.00
Raspberries	44	3.60	158.40
Blackberries	38	4.10	155.80
Cherry	46	3.40	156.40
Peach	50	3.20	160.00
Plum	42	3.50	147.00
Apricot	40	3.70	148.00
Cherry	44	3.80	167.20
Apple	48	4.00	192.00
Banana	54	3.00	162.00
Orange	60	3.20	192.00
Pineapple	25	7.00	175.00
Watermelon	24	7.60	182.40
Strawberry	52	3.40	176.80
Blueberry	42	4.00	168.00
Raspberries	46	3.70	170.20
Blackberries	40	4.20	168.00
Cherry	48	3.50	168.00
Peach	52	3.30	171.60
Plum	44	3.60	158.40
Apricot	42	3.80	159.60
Cherry	46	3.90	180.60
Apple	50	4.10	205.00
Banana	56	3.10	173.60
Orange	62	3.30	204.60
Pineapple	26	7.20	187.20
Watermelon	25	7.80	195.00
Strawberry	54	3.50	189.00
Blueberry	44	4.10	180.40
Raspberries	48	3.80	

Certificate of Analysis

LRL Associates Ltd.

5430 Canotek Road
Ottawa, ON K1J 9G2
Attn: Genevieve Marcoux

Client PO:
Project: 01348
Custody: 123274

Report Date: 12-Aug-2022
Order Date: 8-Aug-2022

Order #: 2233149

This Certificate of Analysis contains analytical data applicable to the following samples as submitted:

Parcel ID	Client ID
2233149-01	BH22-2-SS2C
2233149-02	BH22-7-SS3A

Approved By:



Dale Robertson, BSc
Laboratory Director

Certificate of Analysis

Report Date: 12-Aug-2022

Client: LRL Associates Ltd.

Order Date: 8-Aug-2022

Client PO:

Project Description: 01348

Analysis Summary Table

Analysis	Method Reference/Description	Extraction Date	Analysis Date
pH, soil	EPA 150.1 - pH probe @ 25 °C, CaCl buffered ext.	12-Aug-22	12-Aug-22
Solids, %	Gravimetric, calculation	12-Aug-22	12-Aug-22
Texture - Coarse Med/Fine	Based on ASTM D2487	11-Aug-22	12-Aug-22

Certificate of Analysis
 Client: LRL Associates Ltd.
 Client PO:

Report Date: 12-Aug-2022
 Order Date: 8-Aug-2022
 Project Description: 01348

Client ID:	BH22-2-SS2C	BH22-7-SS3A	-	-
Sample Date:	29-Jul-22 09:00	29-Jul-22 12:00	-	-
Sample ID:	2233149-01	2233149-02	-	-
MDL/Units	Soil	Soil	-	-

Physical Characteristics

% Solids	0.1 % by Wt.	83.4	82.5	-	-
>75 um	0.1 %	30.9	93.9	-	-
<75 um	0.1 %	69.1	6.1	-	-
Texture	0.1 %	Med/Fine	Coarse	-	-

General Inorganics

pH	0.05 pH Units	7.72	7.19	-	-
----	---------------	------	------	---	---

Certificate of Analysis

Report Date: 12-Aug-2022

Client: LRL Associates Ltd.

Order Date: 8-Aug-2022

Client PO:

Project Description: 01348

Method Quality Control: Duplicate

Analyte	Result	Reporting Limit	Units	Source Result	%REC	%REC Limit	RPD	RPD Limit	Notes
---------	--------	-----------------	-------	---------------	------	------------	-----	-----------	-------

Physical Characteristics

% Solids	96.6	0.1	% by Wt.	96.5			0.1	25	
----------	------	-----	----------	------	--	--	-----	----	--

Certificate of Analysis

Report Date: 12-Aug-2022

Client: LRL Associates Ltd.

Order Date: 8-Aug-2022

Client PO:

Project Description: 01348

Qualifier Notes:

Sample Qualifiers :

Sample Data Revisions

None

Work Order Revisions / Comments:

None

Other Report Notes:

n/a: not applicable

ND: Not Detected

MDL: Method Detection Limit

Source Result: Data used as source for matrix and duplicate samples

%REC: Percent recovery.

RPD: Relative percent difference.

NC: Not Calculated

Soil results are reported on a dry weight basis when the units are denoted with 'dry'.
Where %Solids is reported, moisture loss includes the loss of volatile hydrocarbons.

Certificate of Analysis

LRL Associates Ltd.

5430 Canotek Road
Ottawa, ON K1J 9G2
Attn: Genevieve Marcoux

Client PO:
Project: 01348
Custody: 123273,123276


Report Date: 8-Sep-2022
Order Date: 4-Aug-2022

Order #: 2236344

This Certificate of Analysis contains analytical data applicable to the following samples as submitted:

Paracel ID	Client ID
2236344-01	TCLP-Composite

Approved By:



Dale Robertson, BSc
Laboratory Director

Certificate of Analysis
 Client: LRL Associates Ltd.
 Client PO:

Report Date: 08-Sep-2022
 Order Date: 4-Aug-2022
 Project Description: 01348

Analysis Summary Table

Analysis	Method Reference/Description	Extraction Date	Analysis Date
Ignitability	based on EPA 1030	6-Sep-22	6-Sep-22
PHC F1	CWS Tier 1 - P&T GC-FID	1-Sep-22	2-Sep-22
PHC F4G (gravimetric)	CWS Tier 1 - Extraction Gravimetric	7-Sep-22	8-Sep-22
PHCs F2 to F4	CWS Tier 1 - GC-FID, extraction	2-Sep-22	8-Sep-22
REG 558 - Cyanide	TCLP MOE E3015- Auto Colour	6-Sep-22	6-Sep-22
REG 558 - Fluoride	TCLP EPA 340.2 - ISE	6-Sep-22	6-Sep-22
REG 558 - Mercury by CVAA	TCLP EPA 7470A, CVAA	6-Sep-22	6-Sep-22
REG 558 - Metals, ICP-MS	TCLP EPA 6020 - Digestion - ICP-MS	6-Sep-22	6-Sep-22
REG 558 - NO3/NO2	TCLP EPA 300.1 - IC	8-Sep-22	8-Sep-22
REG 558 - PAHs	TCLP EPA 625 - GC-MS	7-Sep-22	7-Sep-22
REG 558 - PCBs	TCLP EPA 608 - GC-ECD	7-Sep-22	7-Sep-22
REG 558 - VOCs	TCLP ZHE EPA 624 - P&T GC-MS	6-Sep-22	7-Sep-22
Solids, %	Gravimetric, calculation	6-Sep-22	7-Sep-22

Certificate of Analysis
 Client: LRL Associates Ltd.
 Client PO:

Report Date: 08-Sep-2022
 Order Date: 4-Aug-2022
 Project Description: 01348

Client ID:	TCLP-Composite	-	-	-
Sample Date:	28-Jul-22 09:00	-	-	-
Sample ID:	2236344-01	-	-	-
MDL/Units	Soil	-	-	-

Physical Characteristics

Ignitability	N/A	Negative [2]	-	-	-
% Solids	0.1 % by Wt.	84.5	-	-	-

EPA 1311 - TCLP Leachate Inorganics

Fluoride	0.05 mg/L	0.11	-	-	-
Nitrate as N	1 mg/L	<1	-	-	-
Nitrite as N	1 mg/L	<1	-	-	-
Cyanide, free	0.02 mg/L	<0.02	-	-	-

EPA 1311 - TCLP Leachate Metals

Arsenic	0.05 mg/L	<0.05	-	-	-
Barium	0.05 mg/L	0.60	-	-	-
Boron	0.05 mg/L	<0.05	-	-	-
Cadmium	0.01 mg/L	<0.01	-	-	-
Chromium	0.05 mg/L	<0.05	-	-	-
Lead	0.05 mg/L	<0.05	-	-	-
Mercury	0.005 mg/L	<0.005	-	-	-
Selenium	0.05 mg/L	<0.05	-	-	-
Silver	0.05 mg/L	<0.05	-	-	-
Uranium	0.05 mg/L	<0.05	-	-	-

EPA 1311 - TCLP Leachate Volatiles

Benzene	0.005 mg/L	<0.005	-	-	-
Carbon Tetrachloride	0.005 mg/L	<0.005	-	-	-
Chlorobenzene	0.004 mg/L	<0.004	-	-	-
Chloroform	0.006 mg/L	<0.006	-	-	-
1,2-Dichlorobenzene	0.004 mg/L	<0.004	-	-	-
1,4-Dichlorobenzene	0.004 mg/L	<0.004	-	-	-
1,2-Dichloroethane	0.005 mg/L	<0.005	-	-	-
1,1-Dichloroethylene	0.006 mg/L	<0.006	-	-	-
Methyl Ethyl Ketone (2-Butanone)	0.30 mg/L	<0.30	-	-	-
Methylene Chloride	0.04 mg/L	<0.04	-	-	-
Tetrachloroethylene	0.005 mg/L	<0.005	-	-	-
Trichloroethylene	0.004 mg/L	<0.004	-	-	-
Vinyl chloride	0.005 mg/L	<0.005	-	-	-
4-Bromofluorobenzene	Surrogate	93.8%	-	-	-
Dibromofluoromethane	Surrogate	93.0%	-	-	-
Toluene-d8	Surrogate	108%	-	-	-

EPA 1311 - TCLP Leachate Organics

Certificate of Analysis

Report Date: 08-Sep-2022

Client: LRL Associates Ltd.

Order Date: 4-Aug-2022

Client PO:

Project Description: 01348

	Client ID:	TCLP-Composite	-	-	-
	Sample Date:	28-Jul-22 09:00	-	-	-
	Sample ID:	2236344-01	-	-	-
	MDL/Units	Soil	-	-	-
Benzo [a] pyrene	0.0001 mg/L	<0.0001	-	-	-
Terphenyl-d14	Surrogate	110%	-	-	-
PCBs, total	0.003 mg/L	<0.003	-	-	-
Decachlorobiphenyl	Surrogate	93.7%	-	-	-

Hydrocarbons

F1 PHCs (C6-C10)	7 ug/g dry	<7 [3]	-	-	-
F2 PHCs (C10-C16)	4 ug/g dry	<4 [1]	-	-	-
F3 PHCs (C16-C34)	8 ug/g dry	<8 [1]	-	-	-
F4 PHCs (C34-C50)	6 ug/g dry	<6 [1]	-	-	-
F4G PHCs (gravimetric)	50 ug/g dry	<50	-	-	-

Certificate of Analysis

Report Date: 08-Sep-2022

Client: LRL Associates Ltd.

Order Date: 4-Aug-2022

Client PO:

Project Description: 01348

Method Quality Control: Blank

Analyte	Result	Reporting Limit	Units	Source Result	%REC	%REC Limit	RPD	RPD Limit	Notes
EPA 1311 - TCLP Leachate Inorganics									
Fluoride	ND	0.05	mg/L						
Nitrate as N	ND	1	mg/L						
Nitrite as N	ND	1	mg/L						
Cyanide, free	ND	0.02	mg/L						
EPA 1311 - TCLP Leachate Metals									
Arsenic	ND	0.05	mg/L						
Barium	ND	0.05	mg/L						
Boron	ND	0.05	mg/L						
Cadmium	ND	0.01	mg/L						
Chromium	ND	0.05	mg/L						
Lead	ND	0.05	mg/L						
Mercury	ND	0.005	mg/L						
Selenium	ND	0.05	mg/L						
Silver	ND	0.05	mg/L						
Uranium	ND	0.05	mg/L						
EPA 1311 - TCLP Leachate Organics									
Benzo [a] pyrene	ND	0.0001	mg/L						
<i>Surrogate: Terphenyl-d14</i>	0.22		mg/L		111	37-156			
PCBs, total	ND	0.003	mg/L						
<i>Surrogate: Decachlorobiphenyl</i>	0.0075		mg/L		75.0	62-138			
EPA 1311 - TCLP Leachate Volatiles									
Benzene	ND	0.005	mg/L						
Carbon Tetrachloride	ND	0.005	mg/L						
Chlorobenzene	ND	0.004	mg/L						
Chloroform	ND	0.006	mg/L						
1,2-Dichlorobenzene	ND	0.004	mg/L						
1,4-Dichlorobenzene	ND	0.004	mg/L						
1,2-Dichloroethane	ND	0.005	mg/L						
1,1-Dichloroethylene	ND	0.006	mg/L						
Methyl Ethyl Ketone (2-Butanone)	ND	0.30	mg/L						
Methylene Chloride	ND	0.04	mg/L						
Tetrachloroethylene	ND	0.005	mg/L						
Trichloroethylene	ND	0.004	mg/L						
Vinyl chloride	ND	0.005	mg/L						
<i>Surrogate: 4-Bromofluorobenzene</i>	0.573		mg/L		83.3	83-134			
<i>Surrogate: Dibromofluoromethane</i>	0.662		mg/L		96.3	78-124			
<i>Surrogate: Toluene-d8</i>	0.744		mg/L		108	76-118			
Hydrocarbons									
F1 PHCs (C6-C10)	ND	7	ug/g						
F2 PHCs (C10-C16)	ND	4	ug/g						
F3 PHCs (C16-C34)	ND	8	ug/g						
F4 PHCs (C34-C50)	ND	6	ug/g						
F4G PHCs (gravimetric)	ND	50	ug/g						

Certificate of Analysis

Report Date: 08-Sep-2022

Client: LRL Associates Ltd.

Order Date: 4-Aug-2022

Client PO:

Project Description: 01348

Method Quality Control: Duplicate

Analyte	Result	Reporting Limit	Units	Source Result	%REC	%REC Limit	RPD	RPD Limit	Notes
EPA 1311 - TCLP Leachate Inorganics									
Fluoride	0.18	0.05	mg/L	0.18			1.1	20	
Nitrate as N	ND	1	mg/L	ND			NC	20	
Nitrite as N	ND	1	mg/L	ND			NC	20	
Cyanide, free	ND	0.02	mg/L	ND			NC	20	
EPA 1311 - TCLP Leachate Metals									
Arsenic	ND	0.05	mg/L	ND			NC	29	
Barium	0.865	0.05	mg/L	1.13			26.6	34	
Boron	ND	0.05	mg/L	ND			NC	33	
Cadmium	ND	0.01	mg/L	ND			NC	33	
Chromium	ND	0.05	mg/L	ND			NC	32	
Lead	ND	0.05	mg/L	ND			NC	32	
Mercury	ND	0.005	mg/L	ND			NC	30	
Selenium	ND	0.05	mg/L	ND			NC	28	
Silver	ND	0.05	mg/L	ND			NC	28	
Uranium	ND	0.05	mg/L	ND			NC	27	
EPA 1311 - TCLP Leachate Organics									
Benzo [a] pyrene	ND	0.0001	mg/L	ND			NC	50	
Surrogate: Terphenyl-d14	0.22		mg/L		112	37-156			
PCBs, total	ND	0.003	mg/L	ND			NC	30	
Surrogate: Decachlorobiphenyl	0.0085		mg/L		84.7	62-138			
EPA 1311 - TCLP Leachate Volatiles									
Benzene	ND	0.005	mg/L	ND			NC	25	
Carbon Tetrachloride	ND	0.005	mg/L	ND			NC	25	
Chlorobenzene	ND	0.004	mg/L	ND			NC	25	
Chloroform	ND	0.006	mg/L	ND			NC	25	
1,2-Dichlorobenzene	ND	0.004	mg/L	ND			NC	25	
1,4-Dichlorobenzene	ND	0.004	mg/L	ND			NC	25	
1,2-Dichloroethane	ND	0.005	mg/L	ND			NC	25	
1,1-Dichloroethylene	ND	0.006	mg/L	ND			NC	25	
Methyl Ethyl Ketone (2-Butanone)	ND	0.30	mg/L	ND			NC	25	
Methylene Chloride	ND	0.04	mg/L	ND			NC	25	
Tetrachloroethylene	ND	0.005	mg/L	ND			NC	25	
Trichloroethylene	ND	0.004	mg/L	ND			NC	25	
Vinyl chloride	ND	0.005	mg/L	ND			NC	25	
Surrogate: 4-Bromofluorobenzene	0.657		mg/L		95.5	83-134			
Surrogate: Dibromofluoromethane	0.663		mg/L		96.4	78-124			
Surrogate: Toluene-d8	0.749		mg/L		109	76-118			
Hydrocarbons									
F1 PHCs (C6-C10)	ND	7	ug/g	ND			NC	40	
F2 PHCs (C10-C16)	ND	4	ug/g	ND			NC	30	
F3 PHCs (C16-C34)	ND	8	ug/g	ND			NC	30	
F4 PHCs (C34-C50)	ND	6	ug/g	ND			NC	30	
Physical Characteristics									
% Solids	96.5	0.1	% by Wt.	96.2			0.4	25	

Certificate of Analysis
 Client: LRL Associates Ltd.
 Client PO:

Report Date: 08-Sep-2022
 Order Date: 4-Aug-2022
 Project Description: 01348

Method Quality Control: Spike

Analyte	Result	Reporting Limit	Units	Source Result	%REC	%REC Limit	RPD	RPD Limit	Notes
EPA 1311 - TCLP Leachate Inorganics									
Fluoride	0.81	0.05	mg/L	0.18	126	70-130			
Nitrate as N	10	1	mg/L	ND	102	70-130			
Nitrite as N	11	1	mg/L	ND	107	80-120			
Cyanide, free	0.048	0.02	mg/L	ND	95.8	52-148			
EPA 1311 - TCLP Leachate Metals									
Arsenic	52.4	0.05	mg/L	0.168	105	83-119			
Barium	155	0.05	mg/L	113	83.8	80-120			
Boron	48.7	0.05	mg/L	4.15	89.2	71-128			
Cadmium	48.1	0.01	mg/L	0.064	96.2	78-119			
Chromium	55.3	0.05	mg/L	0.071	110	80-124			
Lead	50.0	0.05	mg/L	0.113	99.7	77-126			
Mercury	0.0281	0.005	mg/L	ND	93.8	70-130			
Selenium	43.5	0.05	mg/L	0.382	86.3	75-125			
Silver	48.0	0.05	mg/L	ND	95.9	70-128			
Uranium	52.1	0.05	mg/L	0.115	104	70-131			
EPA 1311 - TCLP Leachate Organics									
Benzo [a] pyrene	0.0437	0.0001	mg/L	ND	87.3	39-123			
Surrogate: Terphenyl-d14	0.23		mg/L		117	37-156			
PCBs, total	0.030	0.003	mg/L	ND	74.3	86-145			
Surrogate: Decachlorobiphenyl	0.0090		mg/L		89.9	62-138			
EPA 1311 - TCLP Leachate Volatiles									
Benzene	0.275	0.005	mg/L	ND	79.9	55-141			
Carbon Tetrachloride	0.273	0.005	mg/L	ND	79.3	49-149			
Chlorobenzene	0.346	0.004	mg/L	ND	101	64-137			
Chloroform	0.284	0.006	mg/L	ND	82.6	58-138			
1,2-Dichlorobenzene	0.325	0.004	mg/L	ND	94.5	60-150			
1,4-Dichlorobenzene	0.308	0.004	mg/L	ND	89.5	63-132			
1,2-Dichloroethane	0.306	0.005	mg/L	ND	89.0	50-140			
1,1-Dichloroethylene	0.356	0.006	mg/L	ND	103	43-153			
Methyl Ethyl Ketone (2-Butanone)	0.734	0.30	mg/L	ND	85.3	26-153			
Methylene Chloride	0.313	0.04	mg/L	ND	90.9	58-149			
Tetrachloroethylene	0.380	0.005	mg/L	ND	110	51-145			
Trichloroethylene	0.311	0.004	mg/L	ND	90.6	52-135			
Vinyl chloride	0.357	0.005	mg/L	ND	104	31-159			
Surrogate: 4-Bromofluorobenzene	0.627		mg/L		91.2	83-134			
Surrogate: Dibromofluoromethane	0.617		mg/L		89.6	78-124			
Surrogate: Toluene-d8	0.624		mg/L		90.7	76-118			
Hydrocarbons									
F1 PHCs (C6-C10)	228	7	ug/g	ND	114	80-120			
F2 PHCs (C10-C16)	98	4	ug/g	ND	108	60-140			
F3 PHCs (C16-C34)	247	8	ug/g	ND	111	60-140			
F4 PHCs (C34-C50)	151	6	ug/g	ND	107	60-140			
F4G PHCs (gravimetric)	900	50	ug/g	ND	90.0	80-120			

Certificate of Analysis

Report Date: 08-Sep-2022

Client: LRL Associates Ltd.

Order Date: 4-Aug-2022

Client PO:

Project Description: 01348

Qualifier Notes:

Login Qualifiers :

Sample - One or more parameter received past hold time - Ignitability, PHCs, cyanide, Fluoride, mercury, NO3, NO2, PAH, PCB, VOCs.

Applies to samples: TCLP-Composite

Sample was composited at the lab

Applies to samples: TCLP-Composite

Sample Qualifiers :

- 1 : Holding time had been exceeded upon receipt of the sample at the laboratory or prior to the analysis being requested.
- 2 : This analysis was conducted after the accepted holding time had been exceeded.
- 3 : This sample is a standard and hold time exceedance is based on the analysis hold time and when the standard was prepared.

Sample Data Revisions

None

Work Order Revisions / Comments:

Other Report Notes:

n/a: not applicable

ND: Not Detected

MDL: Method Detection Limit

Source Result: Data used as source for matrix and duplicate samples

%REC: Percent recovery.

RPD: Relative percent difference.

NC: Not Calculated

CCME PHC additional information:

- The method for the analysis of PHCs complies with the Reference Method for the CWS PHC and is validated for use in the laboratory. All prescribed quality criteria identified in the method has been met.
- F1 range corrected for BTEX.
- F2 to F3 ranges corrected for appropriate PAHs where available.
- The gravimetric heavy hydrocarbons (F4G) are not to be added to C6 to C50 hydrocarbons.
- In the case where F4 and F4G are both reported, the greater of the two results is to be used for comparison to CWS PHC criteria.
- When reported, data for F4G has been processed using a silica gel cleanup.

