

# **Phase I – Environmental Site Assessment**

266 Park Street  
Ottawa, Ontario

Prepared for Concorde Properties

Report: PE5651-2  
May 14, 2024

## TABLE OF CONTENTS

EXECUTIVE SUMMARY.....	ii
1.0 INTRODUCTION.....	1
2.0 PHASE I PROPERTY INFORMATION.....	2
3.0 SCOPE OF INVESTIGATION .....	3
4.0 RECORDS REVIEW .....	4
4.1 General.....	4
4.2 Environmental Source Information .....	5
4.3 Physical Setting Sources .....	12
5.0 INTERVIEWS .....	15
6.0 SITE RECONNAISSANCE.....	16
6.1 General Requirements.....	16
6.2 Specific Observations at the Phase I Property .....	16
7.0 REVIEW AND EVALUATION OF INFORMATION .....	19
7.1 Land Use History .....	19
7.2 Conceptual Site Model.....	21
8.0 CONCLUSIONS .....	24
8.1 Assessment.....	24
8.2 Recommendations.....	24
9.0 STATEMENT OF LIMITATIONS .....	25
10.0 REFERENCES.....	26

### List of Figures

- Figure 1 – Key Plan
- Figure 2 – Topographic Map
- Drawing PE5651-2 – Site Plan
- Drawing PE5651-3 – Surrounding Land Use Plan

### List of Appendices

- Appendix 1 Aerial Photographs  
Site Photographs
- Appendix 2 MECP Freedom of Information Search Results  
MECP Water Well Records  
TSSA Correspondence  
City of Ottawa HLUI Search Results  
ERIS Database Report
- Appendix 3 Qualifications of Assessors

## EXECUTIVE SUMMARY

### Assessment

Paterson Group was retained by Concorde Properties to conduct a Phase I – Environmental Site Assessment (Phase I ESA) for 266 Park Street, Ottawa, Ontario. The purpose of this Phase I ESA was to research the past and current use of the site (Phase I Property) and 250 m study area (Phase I Study Area) and to identify any environmental concerns with the potential to have impacted the subject property.

According to the historical research, the Phase I Property was first developed with a residential dwelling sometime prior to the 1930's. The site continued to be used as such until the residence was demolished sometime in the early 1970's and converted into a vehicular parking lot. The potential presence of fill material of unknown quality used for grading and infilling purposes, as well as the application of road salt for de-icing purposes during winter conditions are considered to represent APECs on the Phase I Property.

The neighbouring properties within the Phase I Study Area have historically been developed largely for residential purposes, with the exception of some commercial properties along Montreal Road. A former dry cleaners was historically present in the 1950's at 265 Montreal Road, approximately 20 m south of the Phase I Property. Due to its close proximity, this former dry cleaners is considered to represent an APEC with respect to the Phase I Property.

As of the site inspection carried out on March 19, 2024, the Phase I Property is vacant and consists of an asphalt parking lot used for personal vehicles. No potentially contaminating activities were identified with respect to the current use of the Phase I Property. The neighbouring properties largely consist of residential properties, with the exception of commercial properties along Montreal Road. No potentially contaminating activities were identified with respect to the current use of the neighbouring properties.

### Recommendations

#### Phase II – Environmental Site Assessment

Based on the findings of this assessment, it is our opinion that **a Phase II – Environmental Site Assessment will be required for the Phase I Property.**

## 1.0 INTRODUCTION

At the request of Concorde Properties, Paterson Group (Paterson) carried out a Phase I – Environmental Site Assessment (Phase I ESA) for the property addressed 266 Park Street, in the City of Ottawa, Ontario, (Phase I Property). The purpose of this Phase I ESA has been to research the past and current use of the Phase I Property, as well as the neighbouring properties within a 250 m study area (Phase I Study Area), to identify any potentially contaminating activities (PCAs) that would result in areas of potential environmental concern (APECs) on the Phase I Property.

Paterson was engaged to conduct this Phase I ESA by Mr. Jordan Tannis of Concorde Properties, who's office can be reached by telephone at 613-291-8660.

This report has been prepared specifically and solely for the above noted project which is described herein. It contains all of our findings and results of the environmental conditions at this site.

This Phase I ESA report has been prepared under the supervision of a Qualified Person, in general accordance with Ontario Regulation (O. Reg.) 153/04, as amended under the Environmental Protection Act, and CSA Z768-01 (reaffirmed 2022). The conclusions presented herein are based on information gathered from a limited historical review and field inspection program. The findings of the Phase I ESA are based on a review of readily available geological, historical, and regulatory information, as well as a cursory review made at the time of the field assessment. The historical research relies upon information supplied by others, such as local, provincial, and federal agencies, and was limited within the scope-of-work, time, and budget of the project herein.

## 2.0 PHASE I PROPERTY INFORMATION

Addresses: 266 Park Street, Ottawa, Ontario.

Location: The Phase I Property is located on the west side of Park Street, approximately 50 m north of Montreal Road, in the City of Ottawa, Ontario. Refer to Figure 1 – Key Plan, appended to this report.

Latitude and Longitude: 45° 26' 13.5" N, 75° 39' 38.5" W.

### **Site Description:**

Configuration: Rectangular.

Area: 607 m<sup>2</sup> (approximately).

Zoning: TM – Traditional Main Street Zone.

Current Use: The Phase I Property is currently vacant and used for vehicle parking.

Services: The Phase I Property is located within a municipally serviced area.

### 3.0 SCOPE OF INVESTIGATION

The scope of work for this Phase I ESA is described as follows:

- Determine the historical activities occurring on the Phase I Property and in the Phase I Study Area by conducting a review of readily available records, reports, photographs, plans, mapping information, databases, and regulatory agencies;
- Investigate the existing conditions present on the Phase I Property and in the Phase I Study Area by conducting site reconnaissance;
- Conduct interviews with persons knowledgeable of current and historic operations on the Phase I Property and, if warranted, the neighbouring properties;
- Present the results of our findings in a comprehensive report in general accordance with the requirements O. Reg. 153/04, as amended under the Environmental Protection Act, and in compliance with the requirements of CSA Z768-01 (reaffirmed 2022);
- Provide a preliminary environmental site evaluation based on our findings;
- Provide preliminary remediation recommendations and further investigative work if contamination is suspected or encountered.

## **4.0 RECORDS REVIEW**

### **4.1 General**

#### **Phase I ESA Study Area Determination**

A radius of approximately 250 m was deemed appropriate for defining the study area for this assignment, herein referred to as the Phase I Study Area. Properties located outside of the Phase I Study Area are not considered to have had the potential to impact the Phase I Property, based on their significant separation distances.

#### **First Developed Use Determination**

Based on a review of available historical information, the Phase I Property was first developed with a residential dwelling sometime prior to the 1930's.

#### **Fire Insurance Plans**

Fire insurance plans (FIPs), dated from 1956 were reviewed for the general area of the Phase I Property as part of this assessment. These plans contain mapping information regarding the historical property uses within the general area of the Phase I Property.

According to the 1956 FIPs, the Phase I Property is depicted as being occupied by a residential dwelling at this time. The neighbouring lands are shown to be predominantly used for residential purposes, though some commercial properties can be seen along Montreal Road further to the west.

No environmental concerns were identified with respect to the Phase I Property or any other properties situated within the Phase I Study Area during the FIP review.

#### **City of Ottawa Street Directories**

City of Ottawa street directories, were reviewed in approximate ten year intervals between 1930 and 2011 for the general area of the Phase I Property as part of this assessment. These directories contain land use information for properties within the general area of the Phase I Property.

According to the directories, the Phase I Property was listed as a residential property until circa 1970.

Much of the neighbouring lands were listed as residential properties, with the exception of some commercial properties present along Montreal Road. Some of these commercial properties were identified as being potentially contaminating activities:

- ❑ 265 Montreal Road (20 m South) – Former dry cleaners (1951-1955).
- ❑ 251 Montreal Road (50 m Southwest) – Former dry cleaners (1950's-1960's).
- ❑ 262 Montreal Road (65 m South) – Former retail fuel outlet (1960's-1990's).
- ❑ 260 Montreal Road (70 m South) – Former dry cleaning business (1960's).

Due to its close proximity, the former dry cleaners located at 265 Montreal Road is considered to represent an APEC with respect to the Phase I Property.

Based on either their separation distances, or their down-gradient/cross-gradient orientations with respect to the anticipated groundwater flow in the area, the remaining PCAs identified in the city street directories are not considered to pose an environmental concern to the Phase I Property.

### **Plan of Survey**

A survey plan of the Phase I Property was not provided for review as part of this assessment.

### **Chain of Title**

A chain of title was not requested for review as part of this assessment.

## **4.2 Environmental Source Information**

### **National Pollutant Release Inventory**

A search of the National Pollutant Release Inventory (NPRI) database was conducted as part of this assessment. This federally managed database provides various reports and tracking information relating to the release of solid, liquid, or gaseous pollutants from industrial facilities into the natural environment.

A search of this database did not identify any pollutant release records listed for properties situated within the Phase I Study Area.



### **MECP Waste Disposal Site Inventory**

The Ontario Ministry of Environment, Conservation and Parks document entitled, "*Waste Disposal Site Inventory in Ontario, 1991*" was reviewed as part of this assessment. This document includes all recorded active and closed waste disposal sites, industrial manufactured gas plants, and coal tar distillation plants situated in the Province of Ontario.

A review of this document did not identify any former waste disposal sites situated on the Phase I Property or within the Phase I Study Area.

### **MECP Coal Gasification Plant Inventory**

The Ontario Ministry of Environment, Conservation and Parks document entitled, "*Municipal Coal Gasification Plant Site Inventory, 1991*" was reviewed as part of this assessment. This document provides a reference to the locations of former plants with respect to the Phase I Property.

A review of this document did not identify any former coal gasification plants located on the Phase I Property or within the Phase I Study Area.

### **MECP Incident Reports**

A request was submitted to the MECP Freedom of Information office for information with respect to records concerning environmental incidents, orders, offences, spills, discharges of contaminants, or inspections maintained by the MECP for the Phase I Property or any of the neighbouring properties.

The response from the MECP indicated that no relevant records were identified pertaining to the Phase I Property.

### **MECP Instruments**

A request was submitted to the MECP Freedom of Information office for information with respect to certificates of approval, permits to take water, certificates of property use, or any other similar MECP issued instruments for the Phase I Property.

The response from the MECP indicated that no relevant records were identified pertaining to the Phase I Property.

## **MECP Submissions**

A request was submitted to the MECP Freedom of Information office for information with respect to reports related to environmental conditions for the Phase I Property.

The response from the MECP indicated that no relevant records were identified pertaining to the Phase I Property.

## **MECP Waste Management Records**

A request was submitted to the MECP Freedom of Information office for information with respect to waste management records for the Phase I Property.

The response from the MECP indicated that no relevant records were identified pertaining to the Phase I Property. The response did indicate some waste management records were identified for the adjacent commercial property to the south at 261 Montreal Road. Based on the types of wastes registered for this property, they are not considered to pose an environmental concern to the Phase I Property.

## **MECP Brownfields Environmental Site Registry**

A search of the MECP Brownfields Environmental Site Registry was conducted as part of this assessment. This database contains publicly available information on Records of Site Condition (RSCs) filed in the Province of Ontario between 2004 and 2022.

A review of the registry did not identify any RSCs filed for the Phase I Property or any other properties situated within the Phase I Study Area.

## **Technical Standards and Safety Authority (TSSA)**

The TSSA Fuels Safety Branch in Toronto was contacted electronically on February 8, 2023, as part of this assessment, to inquire about current and former fuel storage tanks, spills, and historical incidents for the Phase I Property as well as the neighbouring properties within the Phase I Study Area.

The response from the TSSA indicated that no records were identified associated with the Phase I Property or any other properties situated within the Phase I Study Area.

A copy of the correspondence with the TSSA is included in Appendix 2.

## **Ontario PCB Waste Storage Site Inventory**

The Ontario Ministry of Environment, Conservation and Parks document entitled, "*Ontario Inventory of PCB Storage Sites, April 1995*" was reviewed as part of this assessment. This document identifies all recorded active and closed PCB waste storage sites situated in the Province of Ontario.

A review of this document did not identify any former PCB waste storage sites situated within the Phase I Study Area.

## **OMNRF Areas of Natural and Scientific Interest (ANSI)**

A search for ANSI sites situated within the Phase I Study Area was conducted electronically via the Ontario Ministry of Natural Resources and Forestry (OMNRF) website as part of this assessment.

A review of the available mapping information did not identify any ANSI sites situated on the Phase I Property or within the Phase I Study Area.

## **City of Ottawa Historical Land Use Inventory (HLUI) Database**

As part of this assessment, a requisition form was submitted to the City of Ottawa to request information from the City's Historical Land Use Inventory (HLUI) database for any environmental records pertaining to the Phase I Property as well as any properties situated within the Phase I Study Area.

The response from the City of Ottawa indicated that no relevant records were identified pertaining to the Phase I Property, however, records were returned in the HLUI database which identified several potentially contaminating activities within the Phase I Study Area.

Due to its close proximity, the former dry cleaners located at 265 Montreal Road is considered to represent an APEC with respect to the Phase I Property.

Based on either their separation distances, or their down-gradient/cross-gradient orientations with respect to the anticipated groundwater flow in the area, the remaining PCAs identified in the HLUI database are not considered to pose an environmental concern to the Phase I Property.

A copy of the HLUI results have been included in Appendix 2.

## City of Ottawa Old Landfill Sites

The document prepared by Golder Associates entitled, “*Old Landfill Management Strategy, Phase I - Identification of Sites, City of Ottawa*”, was reviewed as part of this assessment. This document identifies the details and locations of all recorded active and closed landfill sites situated in the City of Ottawa.

A review of this document did not identify any active or closed landfill sites situated on the Phase I Property or within the Phase I Study Area.

## ERIS Database Report

A database report, prepared by ERIS (Environmental Risk Information Services Ltd.), dated December 14, 2022, was acquired and reviewed as part of this assessment. This report provides a compilation of various provincial and federal environmental related records pertaining to any properties situated within the Phase I Study Area. The complete ERIS report has been included in Appendix 2.

### On-Site Records:

The ERIS report did not identify any relevant records associated with the Phase I Property.

### Off-Site Records:

The ERIS report identified 140 records associated with the properties situated within the Phase I Study Area.

Based on the nature of their activity, their significant separation distance, and/or their down-gradient or cross-gradient orientation with respect to the known groundwater flow to the north, the off-site records identified in the report are not considered to pose an environmental concern to the Phase I Property.

## Previous Engineering Reports

The following report was reviewed prior to completing this assessment:

- “*Phase II – Environmental Site Assessment, 257-261 Montreal Road and 266 Park Street, Ottawa, Ontario*”, prepared by Paterson Group Inc., dated April 8, 2008.

Paterson was previously engaged to conduct a Phase II ESA for the Phase I Property for due diligence purposes. It should be noted that this investigation was carried out to the CSA-Z769-00 Standards, and thus did not conform to the requirements of the O. Reg. 153/04 Standards.

Prior to the undertaking of the assessment, a brief review of readily available historical information was carried out. Based on the limited review, no significant environmental concerns were identified with respect to the historical use of the Phase I Property, however, several potentially contaminating activities were identified with regard to select properties in the general vicinity. These concerns were identified as the following:

- ❑ 251 Montreal Road – Former dry cleaning business (1950's-1960's).
- ❑ 260 Montreal Road – Former dry cleaning business (1960's).
- ❑ 262 Montreal Road – Former retail fuel outlet (1960's-1990's).
- ❑ 265 Montreal Road – Former dry cleaning business (1951-1955).

To assess for potential impacts resulting from these potentially contaminating activities, a subsurface investigation was carried out on March 18, 2008, at which time five boreholes (BH1 to BH5) were drilled across the property to a maximum depth of 3.9 m below ground surface. It should be noted that no groundwater monitoring wells were installed in any of the completed boreholes.

The general soil profile encountered at the borehole locations consisted of sand and gravel fill material over native glacial till, underlain by shale bedrock. No evidence of petroleum hydrocarbon impacts were observed in the recovered soil samples, though some brick fragments were noted in the upper fill material samples.

Two samples of the fill material were submitted for laboratory analysis of PHCs (F<sub>1</sub>-F<sub>4</sub>) and metal parameters. Based on the analytical results, low concentrations of metals and PHCs (F<sub>2</sub>, F<sub>3</sub>, and/or F<sub>4</sub>) were detected in the samples, all of which were in compliance with the then applicable 2004 MOE Table 3 Commercial Soil Standards. The results are also in compliance with the contemporary 2011 MECP Table 3 Coarse-Grained Residential Standards, with the exception of the concentration of lead in the upper fill material at BH3.

Based on the findings of the assessment, no further investigative work was recommended for the property.

- “Phase II – Environmental Site Assessment, 257-261 Montreal Road and 266 Park Street, Ottawa, Ontario”, prepared by Paterson Group Inc., dated April 26, 2022.

Paterson was once again engaged to carry out an assessment for potential impacts resulting from the aforementioned off-site potentially contaminating activities. The purpose of this investigation was to obtain more up to date information on the subsurface conditions and confirm the soil and groundwater quality as determined by the previous 2008 Phase II ESA.

The subsurface investigation for this assessment was carried out on April 11 and April 12, 2022 and consisted of drilling seven boreholes (BH1-22 to BH7-22) across the subject site to a maximum depth of 2.1 m below ground surface. Four of the boreholes would later be extended deeper via coring into the bedrock and terminated at a maximum depth of 7.0 m below ground surface. Upon completion, these four boreholes were instrumented with groundwater monitoring wells to access the water table beneath the subject site.

In general, the soil profile encountered at the borehole locations consisted of a thin layer of asphalt, overlying silty sand granular fill on top of shale bedrock. Trace amounts of concrete and/or brick and wood debris was encountered in the fill layer in BH1-22, BH2-22, and BH5-22.

Seven soil samples were submitted for laboratory analysis of VOCs, BTEX, PHCs (F<sub>1</sub>-F<sub>4</sub>) and/or metal parameters. Based on the analytical test results, the concentrations of lead, molybdenum, and/or zinc in the upper fill samples from BH1-22, BH2-22, and BH5-22 exceeded the applicable MECP Table 7 Coarse-Grained Residential Standards. All remaining parameter concentrations detected in the soil samples complied with the site standards.

It should be noted that these exceedances were only detected on the parcels addressed 257 and 261 Montreal Road, and that all parameter concentrations detected in the soil samples submitted from 266 Park Street (the Phase I Property) complied with the applicable site standards.

Four groundwater samples were submitted for laboratory analysis of VOCs and PHCs (F<sub>1</sub>-F<sub>4</sub>) parameters. Based on the analytical test results, none of the aforementioned parameters were detected above the laboratory method detection limits in any of the groundwater samples submitted for analysis. The results were thus in compliance with the applicable MECP Table 7 Non-Potable Groundwater Standards.

Based on the findings of the investigation, small quantities of metal impacted fill material were identified beneath the asphalt parking lots on 257 and 261 Montreal Road, while no contaminated soil was identified on 266 Park Street (the Phase I Property).

### **4.3 Physical Setting Sources**

Historical aerial photographs of the Phase I Study Area were obtained from the National Air Photo Library and reviewed in approximate ten year intervals, beginning with the earliest available photograph. Based on a review of these photographs, the following observations have been made:

- |      |  |
|------|--|
| 1933 | The Phase I Property and the surrounding lands appear to be occupied by residential dwellings at this time. Montreal Road and Park Street can be seen in this photograph.  |
| 1945 | No significant changes are apparent with respect to the Phase I Property or the surrounding lands since the time of the previous photograph.   |
| 1955 | No significant changes are apparent with respect to the Phase I Property or the surrounding lands since the time of the previous photograph.   |
| 1965 | No significant changes are apparent with respect to the Phase I Property since the time of the previous photograph. A retail fuel outlet can be seen to the south of the Phase I Property, across Montreal Road. |
| 1976 | The residence on-site appears to have been demolished, while the adjacent property to the west appears to be redeveloped with a multi-storey commercial building.  |
| 1985 | No significant changes are apparent with respect to the Phase I Property or the surrounding lands since the time of the previous photograph.   |
| 1991 | No significant changes are apparent with respect to the Phase I Property since the time of the previous photograph. The aforementioned retail fuel outlet to the south appears to be demolished at this time.    |

- 2002 No significant changes are apparent with respect to the Phase I Property since the time of the previous photograph. The former retail fuel outlet property to the south appears to have been redeveloped with a commercial retail building.
- 2011 No significant changes are apparent with respect to the Phase I Property or the surrounding lands since the time of the previous photograph.
- 2021 No significant changes are apparent with respect to the Phase I Property or the surrounding lands since the time of the previous photograph. The Phase I Property and the surrounding lands appear as they exist today.

Copies of the aerial photographs selected for review are included in Appendix 1.

### **Water Bodies**

No water bodies are present on the Phase I Property.

The nearest named water body with respect to the Phase I Property is the Rideau River, located approximately 850 m to the west.

### **Geological Maps**

Geological mapping information for the Phase I Property was obtained from The Geological Survey of Canada – Urban Geology of the National Capital Area and reviewed as part of this assessment.

Based on the available mapping information, the bedrock beneath the Phase I Property generally consists of shale of the Billings Formation, while the surficial geology consists largely of glacial till plains with an overburden ranging in thickness from approximately 2 m to 3 m.

### **Topographic Maps**

A topographic map of the Phase I Property was obtained from the Natural Resources Canada – The Atlas of Canada website and reviewed as part of this assessment.



The topographic map indicates that the general elevation of the Phase I Property is approximately 60 m above sea level, while the regional topography within the greater area is depicted as sloping downwards to the northwest, in the general direction of the Ottawa River.

An illustration of the referenced topographic map is presented on Figure 2 – Topographic Map, appended to this report.

### **Physiographic Maps**

A physiographic map was obtained from the Natural Resources Canada – The Atlas of Canada website and reviewed as a part of this assessment.

According to the publication and available mapping information, the Phase I Property is situated within the St. Lawrence Lowlands. According to the description provided: “...*the lowlands are plain-like areas that were affected by the Pleistocene glaciations and are therefore covered by surficial deposits and other features associated with the ice sheets.*”

The Phase I Property is specifically located within the Central St. Lawrence Lowland area, which is rarely more than 150 m above sea level.

### **MECP Water Well Records**

A search of the MECPs website for all drilled well records within a 250 m radius of the Phase I Property was conducted as part of this assessment. The search identified 14 well records within the Phase I Study Area. These records pertain to wells installed between 1949 and 2020 and used for either domestic household or groundwater observation purposes.

Based on the availability of municipal services, no viable drinking water wells are anticipated to exist within the Phase I Study Area.

According to the well records, the overburden stratigraphy in the vicinity of the Phase I Property generally consists of grey clayey sand and gravel over top of shale bedrock, which was typically encountered at depths ranging from approximately 1.5 m to 4.0 m below ground surface. Groundwater in the vicinity of the Phase I Property was generally measured at a depth of approximately 2.8 m below ground surface. A select number of the aforementioned well records have been included in Appendix 2.

---

## 5.0 INTERVIEWS

### **Property Owner Representative**

Ms. Melinda Signoretti, a presentative from Concorde Properties, was available at the time of the site inspection to respond to questioning about the environmental history of the Phase I Property.

Ms. Signoretti stated that Concorde Properties only recently acquired the property, and that the existing commercial building has historically been used for office purposes. Current tenants include a bank, a dentist office, and a coworking office space.

Ms. Signoretti was unaware of any potential environmental concerns with respect to the historical or present use of the Phase I Property.

## **6.0 SITE RECONNAISSANCE**

### **6.1 General Requirements**

A site inspection was conducted for the Phase I Property on March 19, 2024, between 4:00 PM and 5:00 PM. Weather conditions were cloudy, with a temperature of approximately 0°C. Mr. Nick Sullivan, from the Environmental Department of Paterson Group, conducted the inspection. In addition to the Phase I Property, the uses of neighbouring properties within the Phase I Study Area were also assessed at the time of the site inspection.

### **6.2 Specific Observations at the Phase I Property**

#### **Site Description**

The Phase I Property is currently vacant and is largely paved with an asphaltic concrete parking lot for personal vehicles.

The site topography slopes gradually downwards to the east, in the general direction of the Park Street, while the regional topography appears to slope downwards to the north, in the general direction of the Ottawa River. The Phase I Property is considered to be at grade with respect to Park Street to the east.

Water drainage on the Phase I Property occurs primarily via surface runoff towards catch basins located on the adjacent street. No ponded water, stressed vegetation, surficial staining, or any other indications of potential sub-surface contamination were observed on the Phase I Property at time of the site inspection.

A depiction of the Phase I Property is illustrated on Drawing PE5651-2 – Site Plan, in the Figures section of this report.

#### **Buildings and Structures**

No buildings or structures currently exist on the Phase I Property.

## **Potential Environmental Concerns**

### **❑ Fuels and Chemical Storage**

At the time of the site inspection, no chemical storage areas, above ground fuel storage tanks (ASTs), or evidence indicating the presence of any underground fuel storage tanks (USTs) were observed on the exterior of the Phase I Property.

### **❑ Groundwater Monitoring Wells**

At the time of the site inspection, one groundwater monitoring well was observed within the central portion of the Phase I Property, constructed with a flushmount casing. This well is known to be associated with the subsurface investigation carried out for the Phase I Property by Paterson Group in April 2022.

### **❑ Hazardous Materials and Unidentified Substances**

At the time of the site inspection, no hazardous materials, unidentified substances, spills, surficial staining, abnormal odours, stressed vegetation, or any other indications of potential sub-surface contamination were observed on the exterior of the Phase I Property.

### **❑ Polychlorinated Biphenyls (PCBs) and Transformer Oil**

At the time of the site inspection, no electrical transformers or any other potential sources of PCBs or transformer oil were identified on the exterior of the Phase I Property.

### **❑ Waste Management**

At the time of the site inspection, no waste products were being generated on the Phase I Property.

## Neighbouring Properties

At the time of the site inspection, a survey of the neighbouring properties was conducted from publicly accessible roadways.

Land use adjacent to the Phase I Property was observed as follows:

*North:* Residential dwellings, followed by Deschamps Avenue;

*South:* Commercial retail buildings, followed by Montreal Road;

*East:* Park Street, followed by residential dwellings.

*West:* Residential dwellings and commercial retail buildings, followed by Marier Avenue.

No environmental concerns were identified with respect to the current use of the neighbouring properties.

The neighbouring land use within the Phase I Study Area is depicted on Drawing PE5651-3 – Surrounding Land Use Plan, in the Figures section of this report.

## 7.0 REVIEW AND EVALUATION OF INFORMATION

### 7.1 Land Use History

Based on a review of available historical information, the land use history of the Phase I Property is summarized below in Table 1.

<b>Table 1 Land Use History 266 Park Street, Ottawa, Ontario</b>			
<b>Time Period</b>	<b>Land Use</b>	<b>Description</b>	<b>Observations</b>
Prior to 1933	Unknown	Unknown	No historical information available for review prior to this time period.
1933- c.1976	Residential	Residential Dwelling	1958 FIP as well as aerial photographs from the 1930's to the 1970's confirm the presence of a residential dwelling during this time period.
c.1976- Present	Commercial	Parking Lot	Aerial photographs from the 1970's to the present, as well as a site inspection, confirm the presence of an asphaltic concrete parking lot during this time period.

#### Potentially Contaminating Activities (PCAs)

Based on the findings of the assessment, three potentially contaminating activities (PCAs), resulting in areas of potential environmental concern (APECs), were identified on the Phase I Property.

As per Table 2 – Column A of O. Reg. 153/04, as amended, the PCAs resulting in APECs on the Phase I Property are described as follows:

- Item 30: Importation of Fill Material of Unknown Quality; associated with the potential presence of poor quality fill material used for infilling and grading purposes, located throughout the Phase I Property (APEC 1)
- Item N/A: Application of Road Salt for De-icing Purposes During Snow and Ice Conditions; associated with the use of road salt throughout the Phase I Property (APEC 2).
- Item 37: Operation of Dry Cleaning Equipment (Where Chemicals Are Used); associated with the presence of a former off-site dry cleaners, located approximately 20 m to the south of the Phase I Property at 265 Montreal Road (APEC 3).

## Areas of Potential Environmental Concern (APECs)

The areas of potential environmental concern identified in this Phase I ESA are summarized below in Table 2:

<b>Table 2 Areas of Potential Environmental Concern</b>					
<b>Area of Potential Environmental Concern</b>	<b>Location of APEC on Phase I Property</b>	<b>Potentially Contaminating Activity (Table 2 – O. Reg. 153/04)</b>	<b>Location of PCA (On-Site or Off-Site)</b>	<b>Contaminants of Potential Concern</b>	<b>Media Potentially Impacted (Groundwater, Soil, and/or Sediment)</b>
<b>APEC 1</b> Fill Material of Unknown Quality	Entirety of Phase I Property	<i>“Item 30: Importation of Fill Material of Unknown Quality”</i>	On-Site	BTEX PHCs PAHs Metals	Soil
<b>APEC 2</b> Application of Road Salt	Entirety of Phase I Property	<i>“Item N/A: Application of Road Salt for De-Icing Purposes During Snow and Ice Conditions”</i>	On-Site	EC SAR	Soil
<b>APEC 3</b> Former Dry Cleaners	Southern Portion of Phase I Property	<i>“Item 37: Operation of Dry Cleaning Equipment (Where Chemicals Are Used)”</i>	Off-Site (20 m South)	VOCs	Groundwater

## Contaminants of Potential Concern (CPCs)

The contaminants of potential concern (CPCs) associated with the aforementioned APECs are considered to be:

- Volatile Organic Compounds (VOCs);
- Petroleum Hydrocarbons, Fractions 1 to 4 (PHCs F<sub>1</sub>-F<sub>4</sub>);
- Polycyclic Aromatic Hydrocarbons (PAHs);
- Metals (including Arsenic [As], Antimony [Sb], and Selenium [Se]);
- Mercury;
- Hexavalent Chromium;
- Electrical Conductivity (EC);
- Sodium Adsorption Ratio (SAR).

These CPCs have the potential to be present in the soil matrix and/or the groundwater situated beneath the Phase II Property.

## 7.2 Conceptual Site Model

### **Geological and Hydrogeological Setting**

Based on the available mapping information, the bedrock beneath the Phase I Property generally consists of shale of the Billings Formation, while the surficial geology consists largely of glacial till plains with an overburden ranging in thickness from approximately 2 m to 3 m.

Groundwater is known to be encountered within the bedrock and flow in a northeasterly direction towards the Ottawa River.

### **Water Bodies and Areas of Natural and Scientific Interest**

No water bodies or ANSI sites are present on the Phase I Property.

The nearest named water body with respect to the Phase I Property is the Rideau River, located approximately 850 m to the west.

### **Drinking Water Wells**

Based on the presence of municipal water services, no viable potable drinking water wells are anticipated to exist within the Phase I Study Area.

### **Existing Buildings and Structures**

No buildings or structures are currently present on the Phase I Property.

### **Current and Future Property Use**

The Phase II Property is currently being used for commercial purposes as a vehicle parking lot.

It is our understanding that the Phase II Property is to be redeveloped with a low rise residential apartment building. Due to the change to a more sensitive land use (commercial to residential), this will require that a record of site condition (RSC) be filed with the MECP.

### **Neighbouring Land Use**

The surrounding lands within the Phase I Study Area consist largely of commercial and residential properties. Current land use is depicted on Drawing PE5651-3 – Surrounding Land Use Plan, in the Figures section of this report.



## **Potentially Contaminating Activities and Areas of Potential Environmental Concern**

As per Section 7.1 of this report, three potentially contaminating activities (PCAs), resulting in areas of potential environmental concern (APECs), were identified on the Phase I Property. These APECs include:

- Fill material of unknown quality, located throughout the Phase I Property;
- The application of road salt during snow and/or ice conditions, located throughout the Phase I Property.
- A former off-site dry cleaners, located approximately 20 m to the south of the Phase I Property (265 Montreal Road).

Other off-site PCAs were identified within a 250 m radius of the Phase I Property, but were deemed not to be of any environmental concern based on their separation distances and/or their inferred down-gradient or cross-gradient orientation with respect to anticipated groundwater flow to the north.

## **Contaminants of Potential Concern**

The contaminants of potential concern (CPCs) associated with the aforementioned APECs are considered to be:

- Volatile Organic Compounds (VOCs);
- Petroleum Hydrocarbons, Fractions 1 to 4 (PHCs F<sub>1</sub>-F<sub>4</sub>);
- Polycyclic Aromatic Hydrocarbons (PAHs);
- Metals (including Arsenic [As], Antimony [Sb], and Selenium [Se]);
- Mercury;
- Hexavalent Chromium;
- Electrical Conductivity (EC);
- Sodium Adsorption Ratio (SAR).

These CPCs have the potential to be present in the soil matrix and/or the groundwater situated beneath the Phase II Property.

---

### **Assessment of Uncertainty and/or Absence of Information**

The information available for review as part of the preparation of this Phase I ESA is considered to be sufficient to conclude that there are no PCAs and APECs associated with the Phase I Property.

The absence of any PCAs was confirmed by a variety of independent sources, and as such, the conclusions of this report are not affected by uncertainty which may be present with respect to the individual sources.

## 8.0 CONCLUSIONS

### 8.1 Assessment

Paterson Group was retained by Concorde Properties to conduct a Phase I – Environmental Site Assessment (Phase I ESA) for 266 Park Street, Ottawa, Ontario. The purpose of this Phase I ESA was to research the past and current use of the site (Phase I Property) and 250 m study area (Phase I Study Area) and to identify any environmental concerns with the potential to have impacted the subject property.

According to the historical research, the Phase I Property was first developed with a residential dwelling sometime prior to the 1930's. The site continued to be used as such until the residence was demolished sometime in the early 1970's and converted into a vehicular parking lot. The potential presence of fill material of unknown quality used for grading and infilling purposes, as well as the application of road salt for de-icing purposes during winter conditions are considered to represent APECs on the Phase I Property.

The neighbouring properties within the Phase I Study Area have historically been developed largely for residential purposes, with the exception of some commercial properties along Montreal Road. A former dry cleaners was historically present in the 1950's at 265 Montreal Road, approximately 20 m south of the Phase I Property. Due to its close proximity, this former dry cleaners is considered to represent an APEC with respect to the Phase I Property.

As of the site inspection carried out on March 19, 2024, the Phase I Property is vacant and consists of an asphalt parking lot used for personal vehicles. No potentially contaminating activities were identified with respect to the current use of the Phase I Property. The neighbouring properties largely consist of residential properties, with the exception of commercial properties along Montreal Road. No potentially contaminating activities were identified with respect to the current use of the neighbouring properties.

### 8.2 Recommendations

#### Phase II – Environmental Site Assessment

Based on the findings of this assessment, it is our opinion that **a Phase II – Environmental Site Assessment will be required for the Phase I Property.**

## 9.0 STATEMENT OF LIMITATIONS

This Phase I – Environmental Site Assessment report has been prepared in general accordance with O.Reg. 153/04, as amended, and CSA Z768-01 (reaffirmed 2022). The conclusions presented herein are based on information gathered from a limited historical review and field inspection program. The findings of the Phase I ESA are based on a review of readily available geological, historical, and regulatory information as well as a cursory review made at the time of the field assessment. The historical research relies on information supplied by others, such as local, provincial, and federal agencies and was limited within the scope-of-work, time, and budget of the project herein.

Should any conditions be encountered at the Phase I Property and/or historical information that differ from our findings, we request that we be notified immediately in order to allow for a reassessment.

This report was prepared for the sole use of Concorde Properties. Permission and notification from Concorde Properties and Paterson Group will be required prior to the release of this report to any other party.

### Paterson Group Inc.



Nick Sullivan, B.Sc.



Mark D'Arcy, P.Eng., QP<sub>ESA</sub>



### Report Distribution:

- Concorde Properties
- Paterson Group Inc.

## 10.0 REFERENCES

### Federal Records

- Natural Resources Canada: Air Photo Library.
- Natural Resources Canada: The Atlas of Canada.
- Geological Survey of Canada: Surficial and Subsurface Mapping.
- Environment Canada: National Pollutant Release Inventory.
- National Archives of Canada.

### Provincial Records

- MECP: Freedom of Information and Privacy Office.
- MECP: Municipal Coal Gasification Plant Site Inventory, 1991.
- MECP: Waste Disposal Site Inventory, 1991.
- MECP: Brownfields Environmental Site Registry.
- MECP: Water Well Inventory.
- MECP: Ontario PCB Waste Storage Site Inventory, 1995.
- Office of Technical Standards and Safety Authority, Fuels Safety Branch.
- Ministry of Natural Resources and Forestry Areas of Natural Significance.
- Chapman, L.J., and Putnam, D.F., 1984: 'The Physiography of Southern Ontario, Third Edition', Ontario Geological Survey Special Volume 2.

### Municipal Records

- City of Ottawa: GeoOttawa
- City of Ottawa: Historical Land Use Inventory Database
- City of Ottawa: document entitled, "Old Landfill Management Strategy, Phase I – Identification of Sites", prepared by Golder Associates, 2004.

### Local Information Sources

- Personal Interviews.
- Previous Engineering Reports.

### Public Information Sources

- ERIS Database Report.
- Google Earth.
- Google Maps/Street View.

# **FIGURES**

**FIGURE 1 – KEY PLAN**

**FIGURE 2 – TOPOGRAPHIC MAP**

**DRAWING PE5651-2 – SITE PLAN**

**DRAWING PE5651-3 – SURROUNDING LAND USE PLAN**

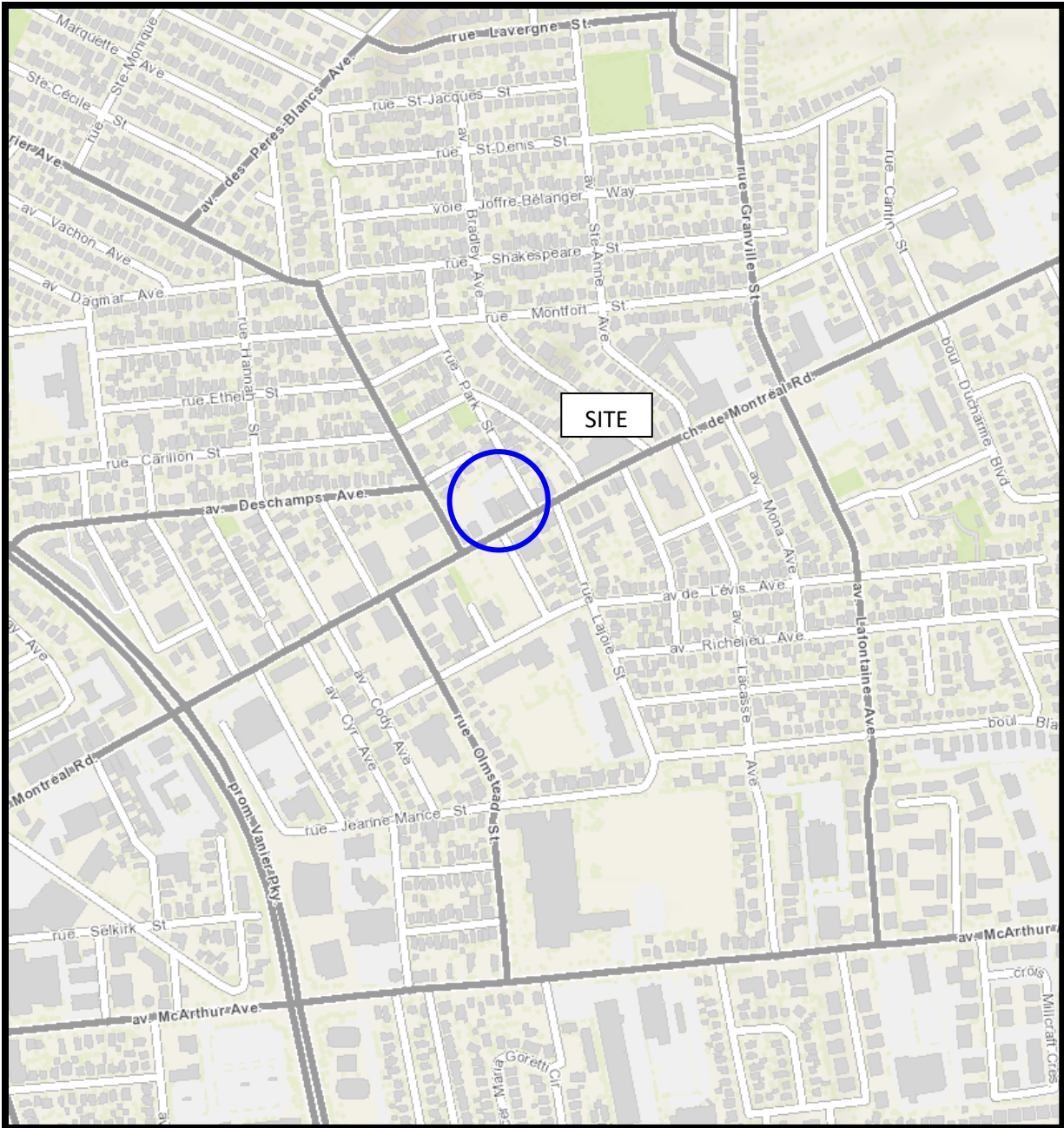


FIGURE 1  
KEY PLAN

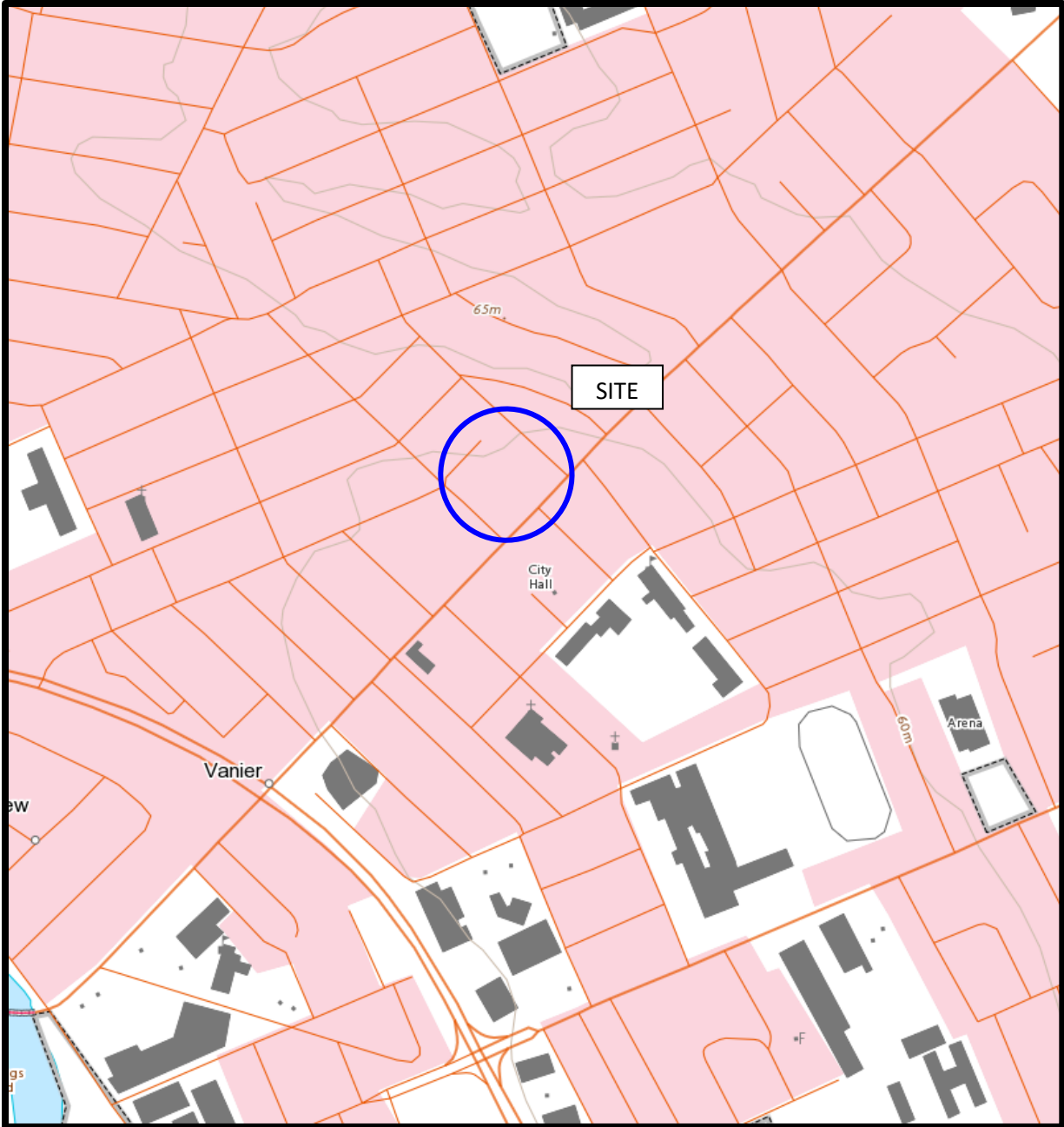
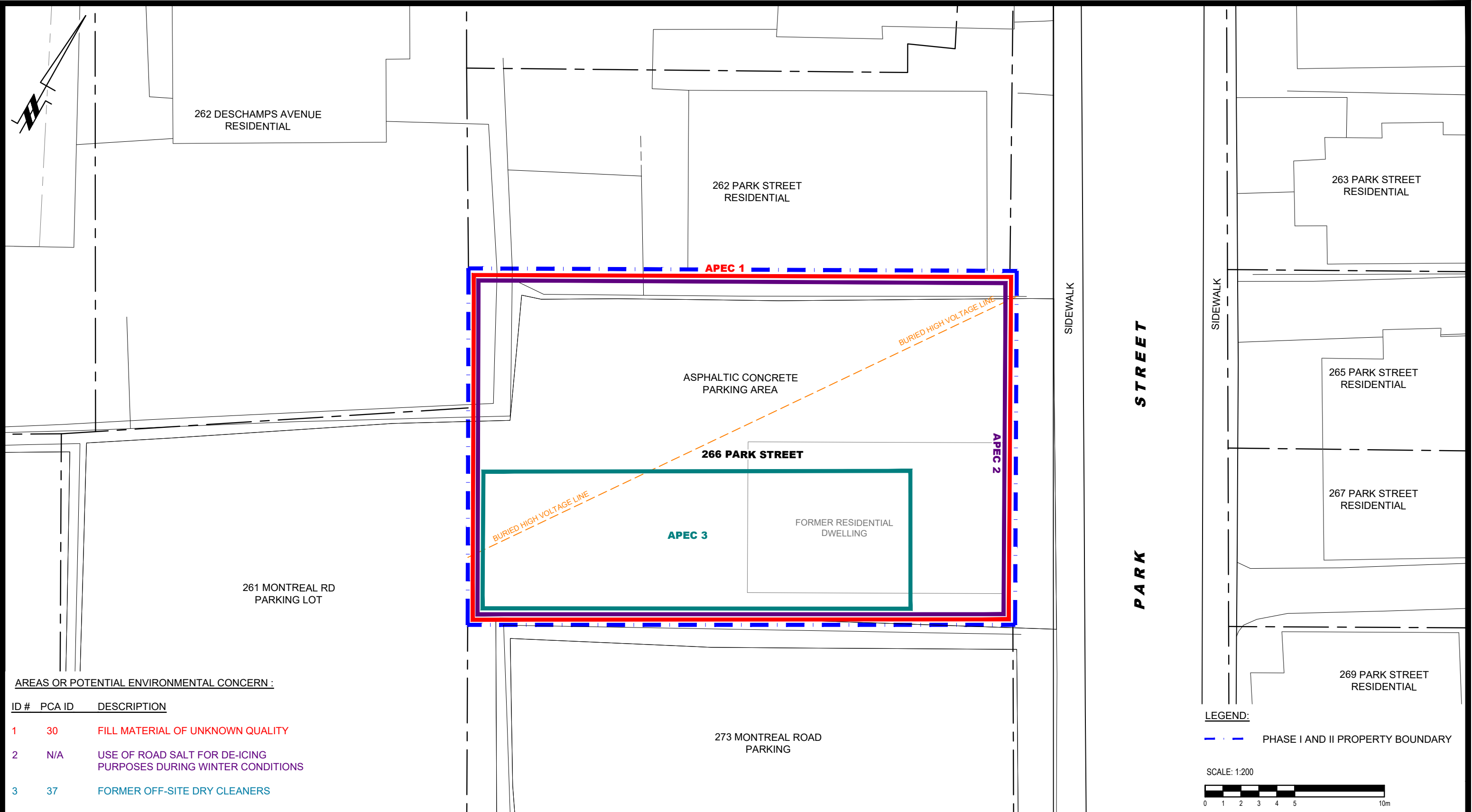


FIGURE 2  
TOPOGRAPHIC MAP

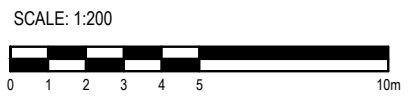




**AREAS OR POTENTIAL ENVIRONMENTAL CONCERN :**

ID #	PCA ID	DESCRIPTION
1	30	FILL MATERIAL OF UNKNOWN QUALITY
2	N/A	USE OF ROAD SALT FOR DE-ICING PURPOSES DURING WINTER CONDITIONS
3	37	FORMER OFF-SITE DRY CLEANERS

**LEGEND:**  
 - - - PHASE I AND II PROPERTY BOUNDARY



9 AURIGA DRIVE  
 OTTAWA, ON  
 K2E 7T9  
 TEL: (613) 226-7381

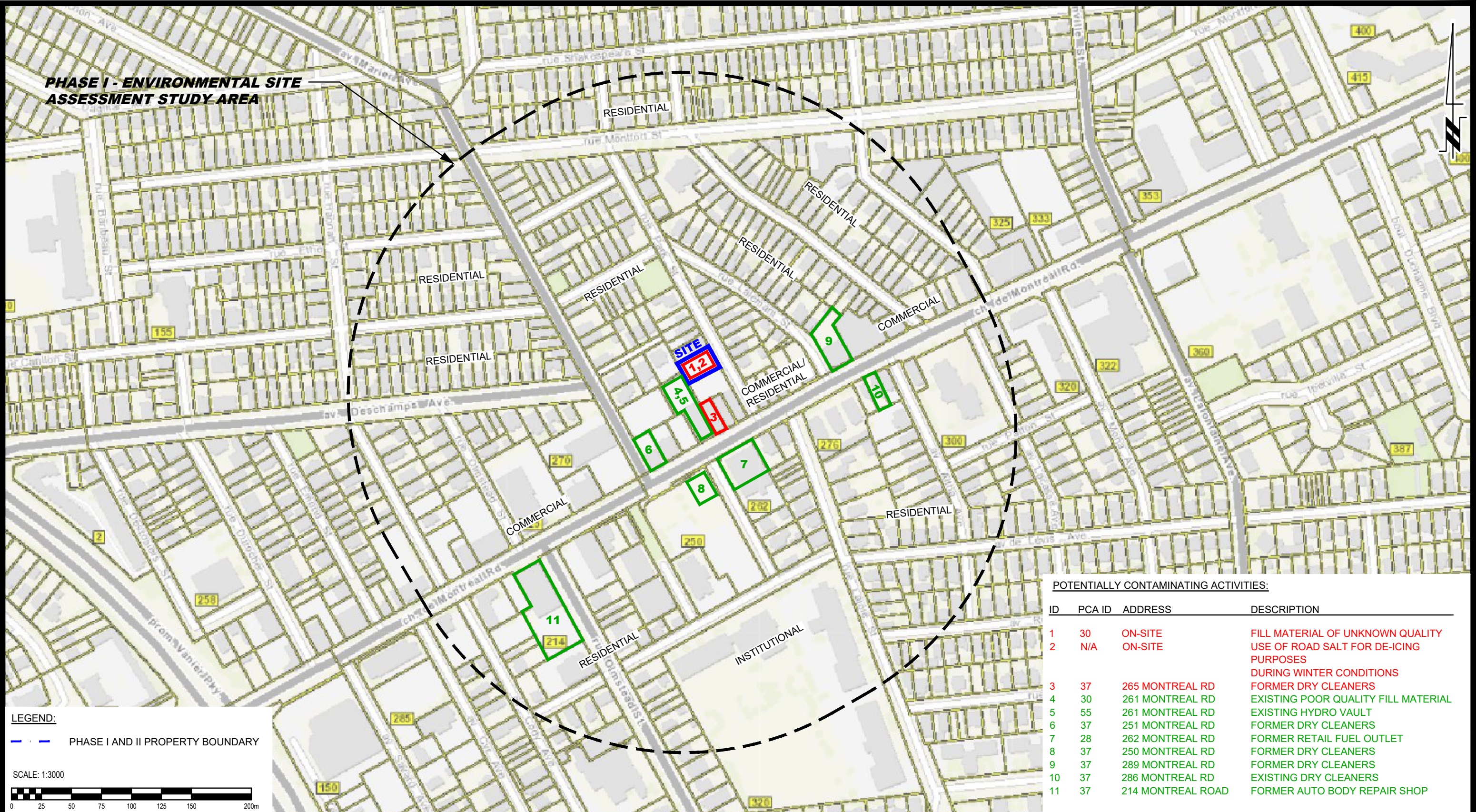
NO.	REVISIONS	DATE	INITIAL

**CONCORDE PROPERTIES**  
**PHASE I - ENVIRONMENTAL SITE ASSESSMENT**  
**266 PARK STREET**

OTTAWA, ONTARIO

**SITE PLAN**

Scale:	1:200	Date:	05/2024
Drawn by:	YA	Report No.:	PE5651-3
Checked by:	NS	Dwg. No.:	<b>PE5651-2</b>
Approved by:	MSD	Revision No.:	



**PHASE I - ENVIRONMENTAL SITE ASSESSMENT STUDY AREA**

**LEGEND:**  
 - - - PHASE I AND II PROPERTY BOUNDARY

SCALE: 1:3000

**POTENTIALLY CONTAMINATING ACTIVITIES:**

ID	PCA ID	ADDRESS	DESCRIPTION
1	30	ON-SITE	FILL MATERIAL OF UNKNOWN QUALITY
2	N/A	ON-SITE	USE OF ROAD SALT FOR DE-ICING PURPOSES
3	37	265 MONTREAL RD	DURING WINTER CONDITIONS FORMER DRY CLEANERS
4	30	261 MONTREAL RD	EXISTING POOR QUALITY FILL MATERIAL
5	55	261 MONTREAL RD	EXISTING HYDRO VAULT
6	37	251 MONTREAL RD	FORMER DRY CLEANERS
7	28	262 MONTREAL RD	FORMER RETAIL FUEL OUTLET
8	37	250 MONTREAL RD	FORMER DRY CLEANERS
9	37	289 MONTREAL RD	FORMER DRY CLEANERS
10	37	286 MONTREAL RD	EXISTING DRY CLEANERS
11	37	214 MONTREAL ROAD	FORMER AUTO BODY REPAIR SHOP

9 AURIGA DRIVE  
 OTTAWA, ON  
 K2E 7T9  
 TEL: (613) 226-7381

NO.	REVISIONS	DATE	INITIAL

CONCORDE PROPERTIES  
 PHASE I - ENVIRONMENTAL SITE ASSESSMENT  
 266 PARK STREET  
 OTTAWA, ONTARIO

Title: **SURROUNDING LAND USE PLAN**

Scale: 1:3000  
 Date: 05/2024  
 Drawn by: YA  
 Report No.: PE5651-3  
 Checked by: NS  
 Dwg. No.: **PE5651-3**  
 Approved by: MSD  
 Revision No.:


# **APPENDIX 1**

**AERIAL PHOTOGRAPHS**


**SITE PHOTOGRAPHS**



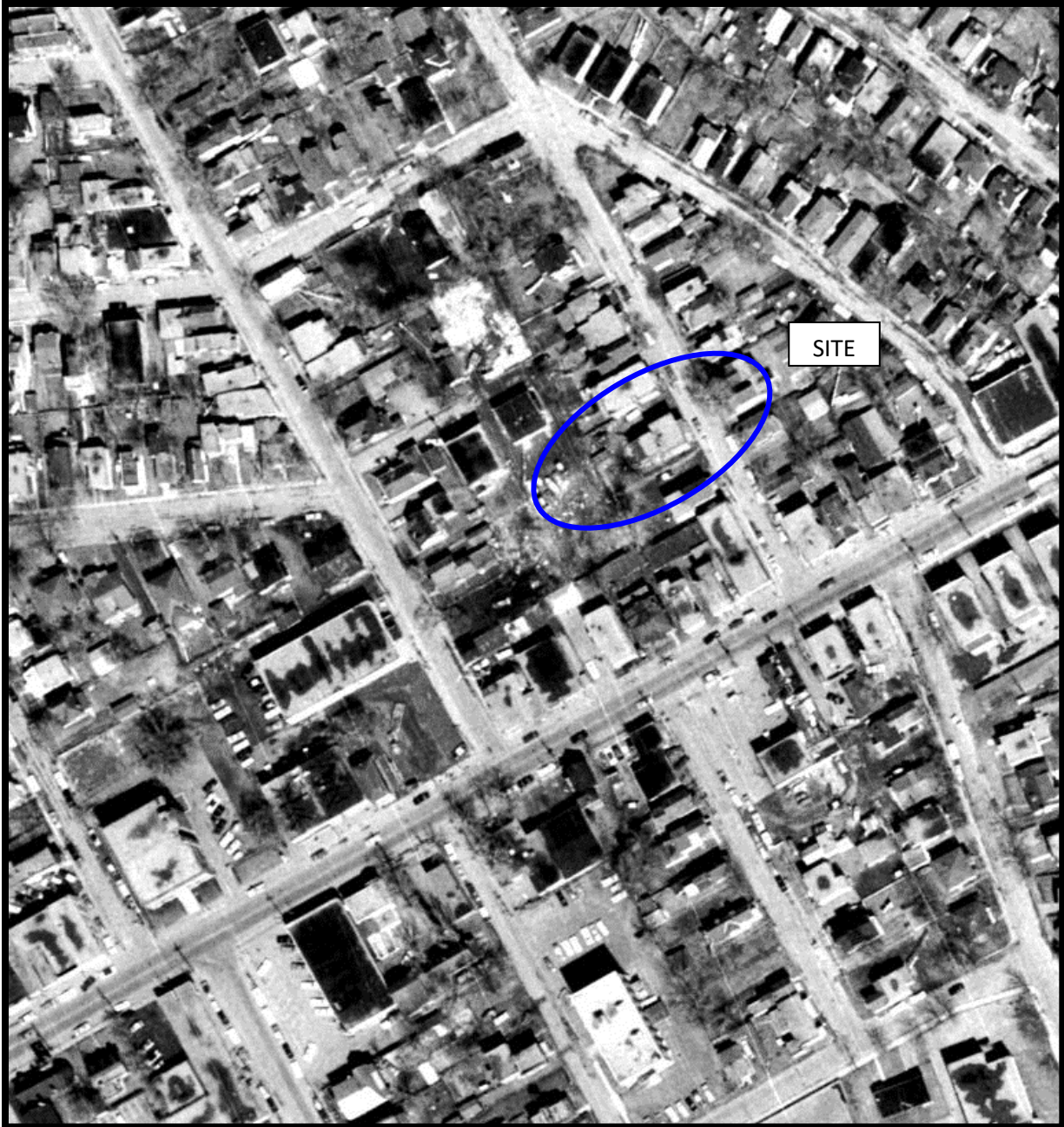
AERIAL PHOTOGRAPH  
1933



AERIAL PHOTOGRAPH  
1945



AERIAL PHOTOGRAPH  
1955

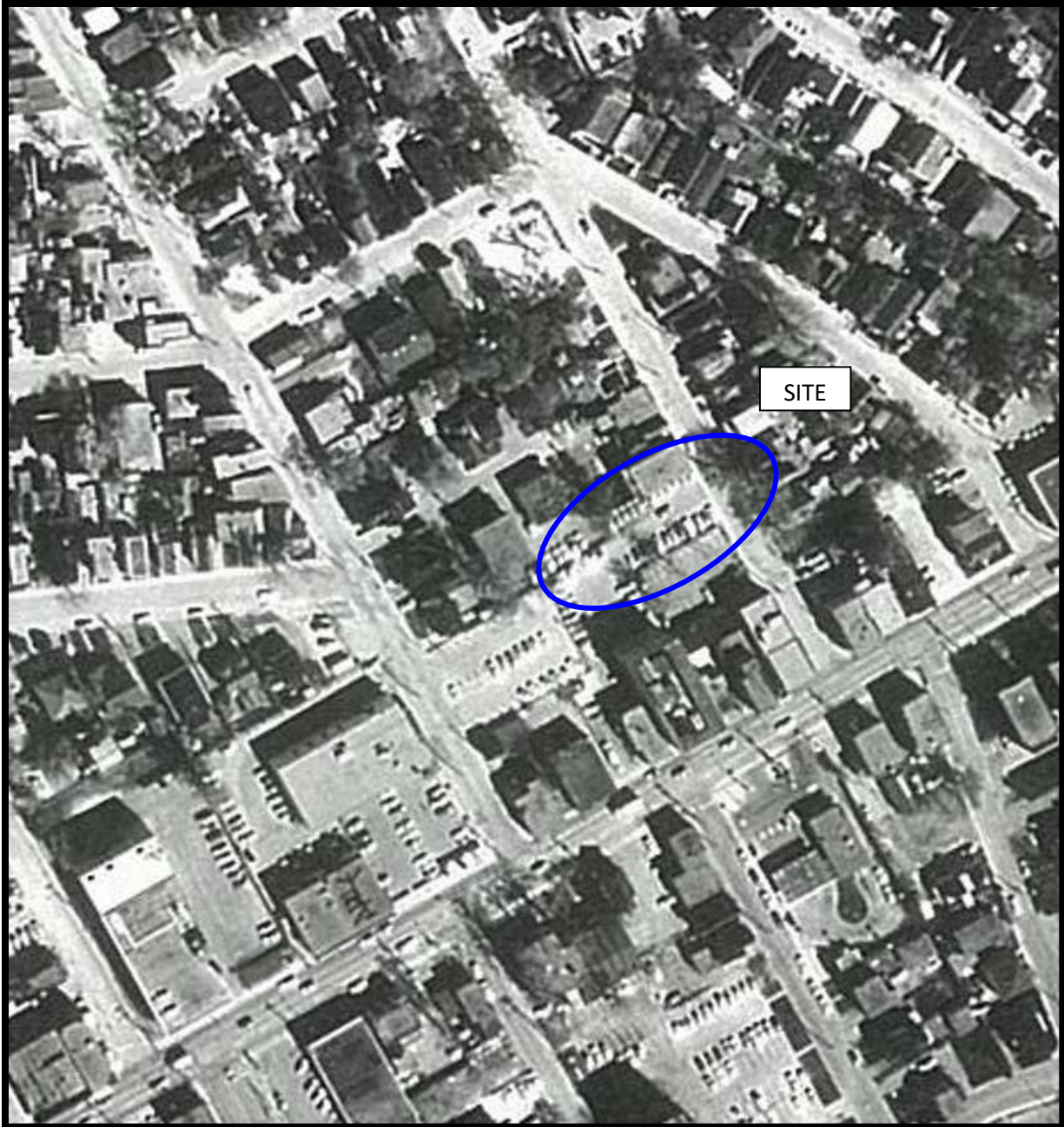


AERIAL PHOTOGRAPH  
1965




AERIAL PHOTOGRAPH  
1976





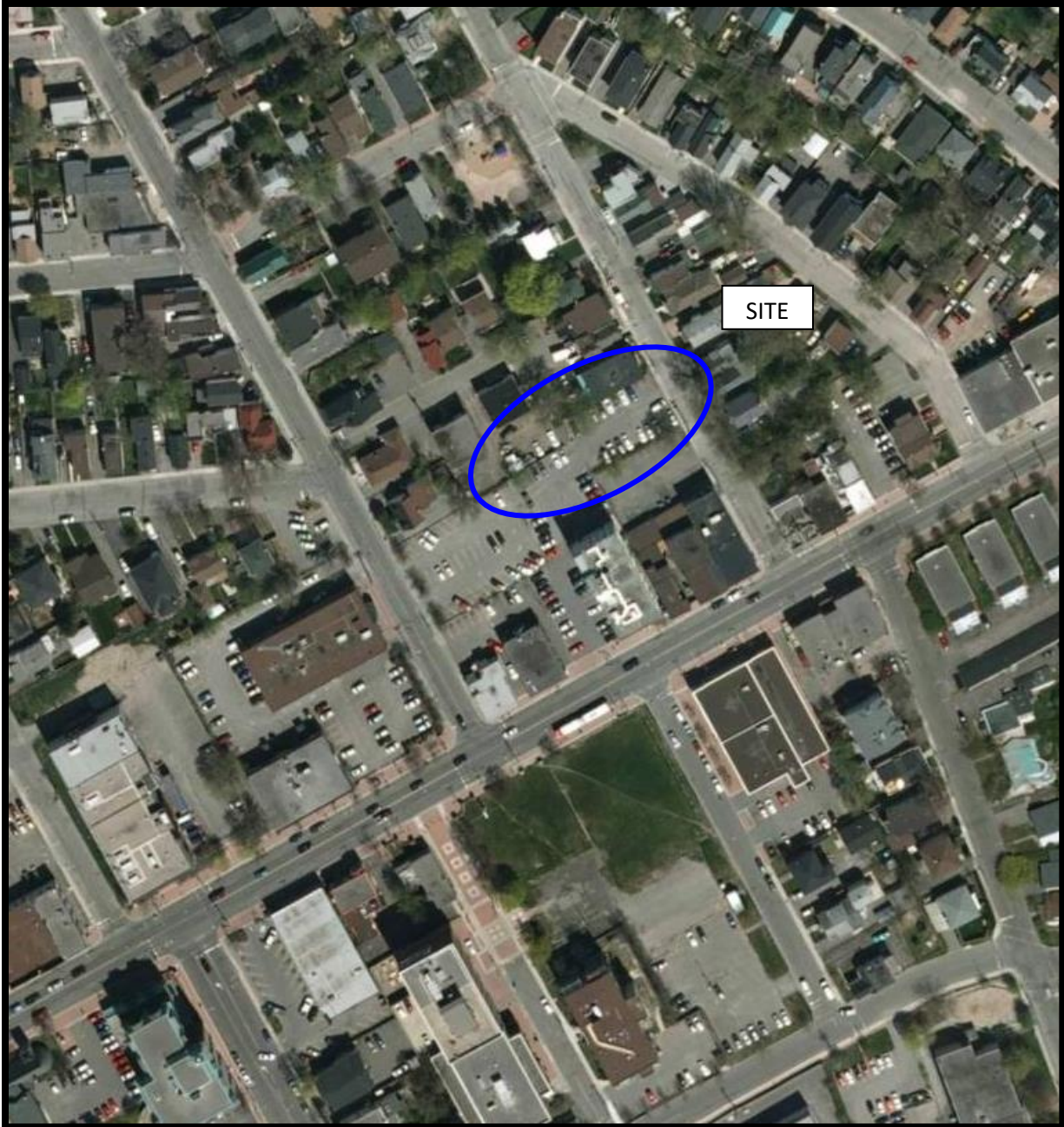
AERIAL PHOTOGRAPH  
1985



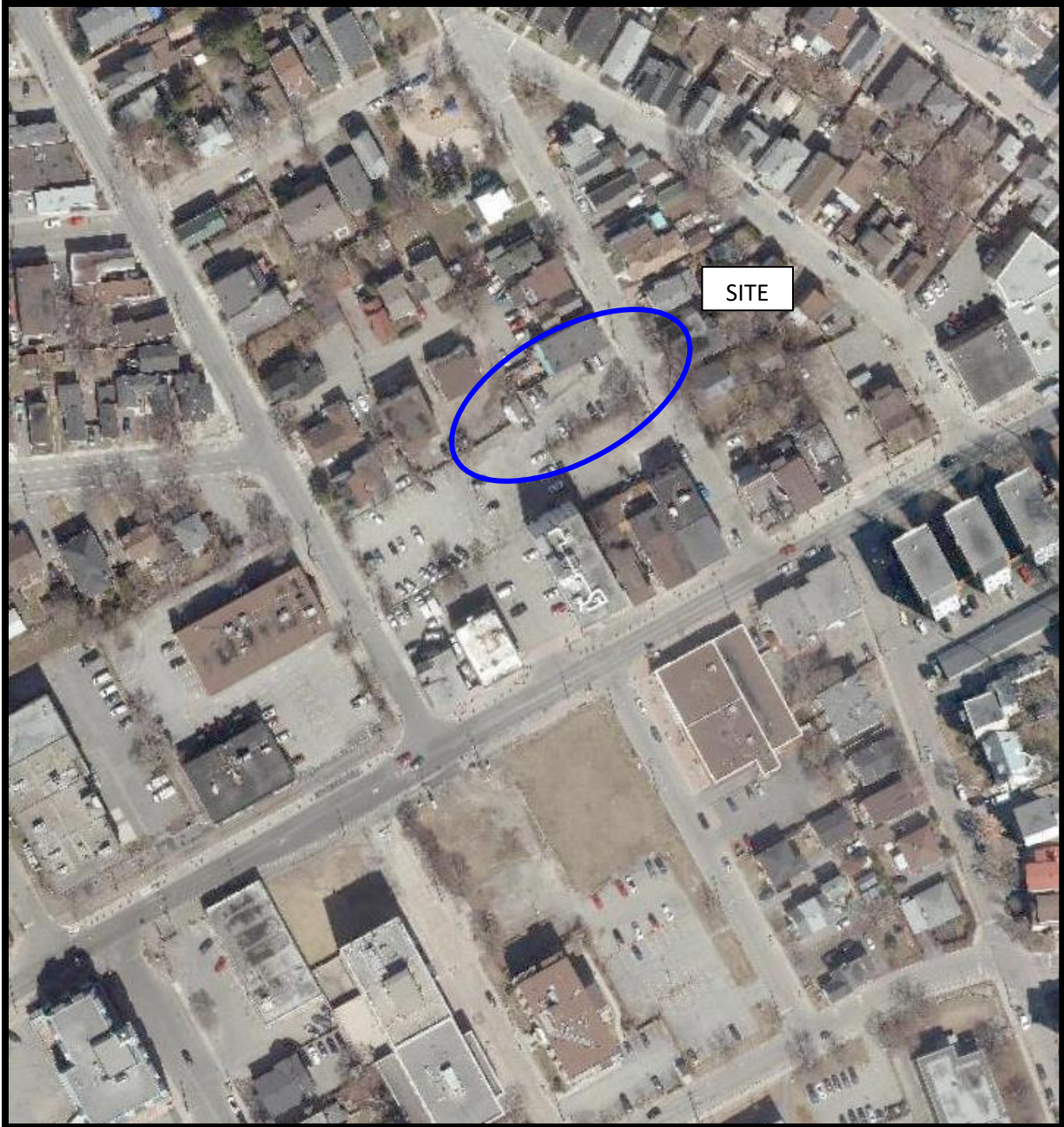
AERIAL PHOTOGRAPH  
1991



AERIAL PHOTOGRAPH  
2002



AERIAL PHOTOGRAPH  
2011



AERIAL PHOTOGRAPH  
2021

## Site Photographs


PE5651

266 Park Street Ottawa, Ontario

March 19, 2024



**Photograph 1:** View of the western portion of the Phase I Property, facing east.



**Photograph 2:** View of the eastern portion of the Phase I Property, facing west from Park Street.

# **APPENDIX 2**

**MECP FREEDOM OF INFORMATION SEARCH RESULTS**

**MECP WATER WELL RECORDS**

**TSSA CORRESPONDENCE**

**CITY OF OTTAWA HLUI SEARCH RESULTS**

**ERIS DATABASE REPORT**

**Ministry of the Environment,  
Conservation and Parks**

Access and Privacy Office

12<sup>th</sup> Floor  
40 St. Clair Avenue West  
Toronto ON M4V 1M2  
Tel: (416) 314-4075

**Ministère de l'Environnement, de la  
Protection de la nature et des Parcs**

Bureau de l'accès à l'information et  
de la protection de la vie privée

12<sup>e</sup> étage  
40, avenue St. Clair ouest  
Toronto ON M4V 1M2  
Tél. : (416) 314-4075



January 24, 2023

Nick Sullivan  
Paterson Group Inc.  
154 Colonnade Road  
Ottawa, Ontario K2E 7J5  
[nsullivan@patersongroup.ca](mailto:nsullivan@patersongroup.ca)

Dear Nick Sullivan:

**RE: MECP FOI A-2023-00182, Your Reference #: PE5651 – Decision Letter**

This letter is further to your request made pursuant to the Freedom of Information and Protection of Privacy Act (the Act) relating to 261 Montreal Road, Ottawa.

After a thorough search through the files of the ministry's Ottawa District Office, Environmental Assessment and Permissions Division (EAPD), Environmental Monitoring and Reporting Branch (EMRB), Environmental Investigations and Enforcement Branch (EIEB) and Safe Drinking Water Branch (SDW), records were located in response to your request. The final decision has been made to provide full access to the requested information.

Thank you for paying the initial \$30 search time fee for 1 hour of search time in accordance with section 57 of the Act and **no further balance is owing**.

The ministry's Environmental Assessment and Permissions Division (EAPD) District Office has advised that there may be inactive records in the Records Centre, Mississauga. To retrieve these files there is a charge of \$60.00 with no guarantee that any records will be located responsive to your request. If you would like us to retrieve these files, please submit a payment of \$60.00.

Please be advised that if you decide to pay the above fees and to have the search conducted at the EAPD and/or files retrieved from the Records Centre, your request will be extended under section 27 of the Act at the **time payment is received** for an additional 30 days or more if voluminous.

Payment(s) may be made by **February 23, 2023**. If payment has not been received by this date, the file will be closed and you will be required to submit a new request.

Payment(s) may be made by one of the following options:



- Pay online through Freedom of Information Request On-Line Portal  
<https://www.forms.ssb.gov.on.ca/mbs/ssb/forms/ssbforms.nsf/FormDetail?OpenForm&ACT=RDR&TAB=PROFILE&SRCH=1&ENV=WWE&TIT=freedom+of+information&NO=012-2146E>
- Mail money order or cheque, made payable to the “Minister of Finance (FOI)”, or credit card information (<http://www.ontario.ca/environment-and-energy/freedom-information-request-form>)

Please **do not** mail cash or send your payment information via email.

You may request a review of my decision within 30 days from the date of this letter by contacting the Information and Privacy Commissioner/Ontario at <http://www.ipc.on.ca>. Please note there may be a fee associated with submitting the appeal.

If you have any questions, please contact Amina Shah at 437-339-1251 or [amina.shah@ontario.ca](mailto:amina.shah@ontario.ca).

Yours truly,

A handwritten signature in black ink that reads "A. Shah." with a period at the end.

for

Ryan Gunn  
Manager (A), Access and Privacy Office

Attachment



135 St. Clair Avenue West  
Suite 300  
Toronto, Ontario  
M4V 1P5

135 avenue St. Clair ouest  
Bureau 300  
Toronto (Ontario)  
M4V 1P5

**AUG 14 1992**

Dynacare Laboratories  
1095 Carling Ave.  
Suite 500  
Ottawa, Ontario  
K1Y 4P6

Attn: Dr. H.A. Gawad  
Laboratory Director

Dear Dr. Gawad:

RE: Acknowledgement of Subject Waste Registration

As prescribed by Section 15(4) of Ontario Regulation 309, this letter acknowledges receipt of your Generator Registration Report(s) dated July 17, 1986 and further correspondence as outlined in Schedule "B" for the following site:

261 Montreal Rd.  
Vanier, Ontario

The Generator Registration Number assigned to your company at this site is:

**ON0245634**

Please note that this Generator Registration Number must be used only in conjunction with the site for which it was issued.

This acknowledgement letter supersedes the previous acknowledgement letter dated March 28, 1989 for this site. The former Generator Registration number ON0478801 is no longer valid and should not be used.

Please ensure that the company name shown in this letter is complete and accurate. This would be the corporate name or, if a partnership or proprietorship, the name of the principal(s). If you intend to carry on business under a separate name or style, this should also be entered. If there is a discrepancy, it is your responsibility to re-register providing us with your complete and accurate company name.



A list of the waste stream(s) covered by this acknowledgement is attached to this letter as Schedule "A".

Under the Environmental Protection Act of Ontario, off-site and on-site disposal of subject wastes is only permissible if the property receiving the waste has been approved as a waste disposal site. The disposal of waste materials in an uncertified site is unlawful.

For **off-site** disposal of subject wastes, the waste number(s) describing the waste stream(s) in Schedule "A" and the Generator Registration Number must be entered on manifest forms for each waste transaction after you have received this generator registration document.

For **on-site** disposal of subject wastes covered by this acknowledgement, including on-site incineration, landfilling and discharges to sanitary sewers, every generator shall retain records for a period of at least two years. These records shall include the generator registration number, waste name(s), waste number(s), quantity and disposition of the waste(s).

For off-site disposal of any **registerable solid wastes** shown in Schedule "A" (waste classes ending in the letter "N"), manifesting is not required at this time. These wastes can be disposed of at most approved municipal landfilling sites.

The selection of accurate waste classes is the responsibility of each waste generator. This acknowledgement must not be considered as a confirmation of the accuracy of information submitted by you. Based on the information you have provided, the waste class(es) that has (have) been selected appear(s) to be correct. If, due to new information or re-assessment of information submitted, you feel your waste is inappropriately classified, you should apply for a revision to your registration using the Generator Registration Report, Form 2. Should the waste class(es) that you have selected be deemed incorrect by the Ministry, or improper waste disposal occurs at any time, you may be subject to legal action as provided by the Environmental Protection Act and Regulation 309.

Your Generator Registration Report has now been forwarded to the District Office of this Ministry that is closest to your generating site. The District Office will be conducting a post-registration audit and may be contacting you for additional information or may be conducting site visits.

It is important to note that under Section 15(4) of Ontario Regulation 309, a new Generator Registration Report must be submitted to the Ministry within fifteen (15) days for any of the following reasons:

1. If the name, address or telephone number of your company or waste generating site changes.
2. If the description, the waste class or physical or chemical characteristics of your registered wastes change(s).
3. If you generate a hazardous or liquid industrial waste that has not been registered with the Ministry.

If the quantity of registered wastes or your carrier or receiver changes, automatic re-registration is not required. However, in order to update our file, we may periodically request additional information when we observe or suspect a significant change as compared to the most recent information submitted by you for registration purposes.

Should you have any questions concerning generator registration or manifesting requirements, please contact the Waste Management Branch Reviewer identified below at 323-5143.

Yours truly,



Director  
Regulation 309, R.R.O., 1980  
Environmental Protection Act

Waste Management Branch Reviewer: \_\_\_\_\_

  
T. Yee

WT/cp

Enclosure

SCHEDULE "A"

This attached Schedule forms part of the acknowledgement of generator registration for the facility and site identified by Generator Registration Number **ON0245634**, dated at Toronto,

**AUG 14 1992**

Waste Stream	Waste Class
1. Pathological waste	312P
2. Formalinized fecal matter processed with ether	312P
3. Formalinized fecal matter processed with MEK	312P

Waste Management Branch Reviewer: \_\_\_\_\_

  
T. Yee



135 St. Clair Avenue West  
Suite 100  
Toronto, Ontario  
M4V 1P5

135, avenue St. Clair Ouest  
Bureau 100  
Toronto (Ontario)  
M4V 1P5

June 12, 1987

Richmond Technical Services  
Bridge & South River Drive/Box 427  
Manotick, Ont.  
K0A 2N0

Attn: Mr. C. Moss  
President

Dear Mr. Moss:

RE: Acknowledgement of Subject Waste Registration

As prescribed by Section 15(3) of Ontario Regulation 309, this letter acknowledges receipt of your Generator Registration Report(s) dated May 21, 1987 for the following site:

261 Montreal Rd.  
Vanier, Ont.

The Generator Registration Number assigned to your company at this site is:

**ON0869114**

Please note that this Generator Registration Number must be used only in conjunction with the site for which it was issued.

Please ensure that the company name shown on this letter is complete and accurate. This would be the corporate name or, if a partnership or proprietorship, the name of the principal(s). If you intend to carry on business under a separate name or style, this should also be entered. If there is a discrepancy, it is your responsibility to re-register providing us with your complete and accurate company name.

A list of the waste stream(s) covered by this acknowledgement is attached to this letter as Schedule "A".

For off-site disposal of subject wastes, the waste number(s) describing the waste stream(s) in Schedule "A"

.../2



and the Generator Registration Number must be entered on manifest forms for each waste transaction after you have received this generator registration document. A copy of an example manifest form is attached for your information.

For on-site disposal of subject wastes covered by this acknowledgement, including on-site incineration, landfilling and discharges to sanitary sewers, every generator shall retain records for a period of at least two years. These records shall include the generator registration number, waste name(s), waste number(s), quantity and disposition of the waste(s).

For off-site disposal of any registerable solid wastes shown in Schedule "A" (waste classes ending in the letter "N"), manifesting is not required at this time. These wastes can be disposed of at most approved municipal landfilling sites.

The selection of accurate waste classes is the responsibility of each waste generator. This acknowledgement must not be considered as a confirmation of the accuracy of information submitted by you. Based on the information you have provided, the waste class(es) that has (have) been selected appear(s) to be correct. If, due to new information or re-assessment of information submitted, you feel your waste is inappropriately classified, you should apply for a revision to your registration using the Generator Registration Report, Form 2. Should the waste class(es) that you have selected be deemed incorrect by the Ministry, or improper waste disposal occurs at any time, you may be subject to legal action as provided by the Environmental Protection Act and Regulation 309.

Your Generator Registration Report has now been forwarded to the District Office of this Ministry that is closest to your generating site. The District Office will be conducting a post-registration audit and may be contacting you for additional information or may be conducting site visits.

It is important to note that under Section 15(4) of Ontario Regulation 309, a new Generator Registration Report must be submitted to the Ministry within fifteen (15) days for any of the following reasons:

1. If the name, address or telephone number of your company or waste generating site changes.
2. If the description, the waste class or physical or chemical characteristics of your registered wastes change(s).
3. If you generate a hazardous or liquid industrial waste that has not been registered with the Ministry.

If the quantity of registered wastes or your carrier or receiver changes, automatic re-registration is not required. However, in order to update our file, we may periodically request additional information when we observe or suspect a significant change as compared to the most recent information submitted by you for registration purposes.

Should you have any questions concerning generator registration or manifesting requirements, please contact the Waste Management Branch Reviewer identified below at 323-5202.

Yours truly,



Director  
Regulation 309, R.R.O., 1980  
Environmental Protection Act

Waste Management Branch Reviewer:

---

M. Conran

EAS/gwm

Enclosure

LE 03 07

.../4



SCHEDULE "A"

This attached Schedule forms part of the acknowledgement of generator registration for the facility and site identified by Generator Registration Number ON0869114, dated at Toronto, this 12th day of June, 1987.

Waste Stream	Waste Class
1a. Diluted photographic fixing solution	264C
1b. Diluted photographic developing solution	264C

Waste Management Branch Reviewer:

M. B. Conran  
M. Conran

8/2.52



Search

Go

**Generator Details**

**Registration/Notification Number**

ON2759064

**Legal Company Name**

Primary Name: McCullough, M.A Dentistry Professional Corporation

Division Name: NA

**Company Operating Name**

Primary Name: McCullough, M.A Dentistry Corporation

Division Name: NA

**Mailing Address**

Division Building: NA  
 Address Line 1: 400-261 Ch Montreal Rd  
 Town/City: Ottawa  
 County: (if inside Ontario) OTTAWA CARLTON (RM)  
 County: (if outside Ontario) NA  
 Country: Canada

Post Box Number: NA  
 Address Line 2: NA  
 Postal Code / Zip Code: K1L 8C7  
 Province/State (If inside Canada/US) ONTARIO  
 Province / State (If outside Canada / US) NA

**Site Location**

This should be the street address of the site that is being registered. You are required to register each site that generates hazardous waste separately.

Division Building: NA  
 Address Line 1: 400-261 Ch Montreal Rd  
 Address Line 2: NA  
 Town/City: Ottawa  
 County: (if inside Ontario) OTTAWA CARLTON (RM)  
 County: (if outside Ontario) NA  
 Country: Canada

Post Box Number: NA  
 Postal Code / Zip Code: K1L 8C7  
 Province / State (If inside Canada / US) ONTARIO  
 Province / State (If outside Canada / US) NA



Company Name: **McCullough, M.A Dentistry Professional Corporation**  
 Company Number: **ON2759064 (Generator)**

**Active Waste Classes**

**Active Waste Class Listing**

[Add New Waste Class](#) | [Inactive waste classes](#)

**Active Off-site Waste Classes**

Waste Class	View Details	Hazardous Waste Number (per waste stream)	Reg. 347 Schedules	Disposal Method	Part 2B required	Part 2B complete	Physical State	Off-Site	Status	UnRegister Waste Class
312 - P	<a href="#">View details</a>	N/A					Solid	Off-Site	Active	<input type="checkbox"/>

Unregister Selected Classes

Back



**Generator Details**

**Registration/Notification Number**

ON3264195

**Legal Company Name**

Primary Name: Connexion Dental Care Group Division Name: NA

**Company Operating Name**

Primary Name: Connexion Dental Care Group Division Name: NA

**Mailing Address**

Division Building:	NA	Post Box Number:	NA
Address Line 1:	261 Montreal Road	Address Line 2:	Unit 400
Town/City:	Ottawa	Postal Code / Zip Code:	K1L8C7
County: (if inside Ontario)	OTTAWA CARLTON (RM)	Province/State (if inside Canada/US)	ONTARIO
County: (if outside Ontario)	NA	Province / State (if outside Canada / US)	NA
Country:	Canada		

**Site Location**

This should be the street address of the site that is being registered. You are required to register each site that generates hazardous waste separately.

Division Building:	NA	Post Box Number:	NA
Address Line 1:	261 Montreal Road		
Address Line 2:	unit 400		
Town/City:	Ottawa	Postal Code / Zip Code:	K1L8C7
County: (if inside Ontario)	OTTAWA CARLTON (RM)	Province / State (if inside Canada / US)	ONTARIO
County: (if outside Ontario)	NA	Province / State (if outside Canada / US)	NA
Country:	Canada		

**Company Official**



Search

Go

Company Name: **Connexion Dental Care Group**  
Company Number: **ON3264195 (Generator)**

**Active Waste Classes**

**Active Waste Class Listing**

[Add New Waste Class](#) | [Inactive waste classes](#)

**Active Off-site Waste Classes**

Waste Class	View Details	Hazardous Waste Number (per waste stream)	Reg. 347 Schedules	Disposal Method	Part 2B required	Part 2B complete	Physical State	Off-Site	Status	UnRegister Waste Class
150 - C	<a href="#">View details</a>	D002	5, 13	Small Quantity Generator Exemption	N		Solid	Off-Site	Active	<input type="checkbox"/>

Unregister Selected Classes

Back



**Generator Details**

**Registration/Notification Number**

ON7558110

**Legal Company Name**

Primary Name: THE REGIONAL GROUP OF COMPANIES INC.

Division Name: NA

**Company Operating Name**

Primary Name: THE REGIONAL GROUP

Division Name: NA

**Mailing Address**

Division Building: NA  
 Address Line 1: 1737 WOODWARD DR  
 Town/City: OTTAWA  
 County: (if inside Ontario) OTTAWA CARLTON (RM)  
 County: (if outside Ontario) NA  
 Country: Canada

Post Box Number: NA  
 Address Line 2: 2ND FLOOR  
 Postal Code / Zip Code: K2C 0P9  
 Province/State (If inside Canada/US) ONTARIO  
 Province / State (If outside Canada / US) NA

**Site Location**

This should be the street address of the site that is being registered. You are required to register each site that generates hazardous waste separately.

Division Building: NA  
 Address Line 1: 261 MONTREAL RD.  
 Address Line 2: NA  
 Town/City: OTTAWA  
 County: (if inside Ontario) OTTAWA CARLTON (RM)  
 County: (if outside Ontario) NA  
 Country: Canada

Post Box Number: NA  
 Postal Code / Zip Code: K1L 8C7  
 Province / State (If inside Canada / US) ONTARIO  
 Province / State (If outside Canada / US) NA



Company Name: **THE REGIONAL GROUP OF COMPANIES INC.**  
Company Number: **ON7558110 (Generator)**

**Active Waste Classes**

**Active Waste Class Listing**

[Add New Waste Class](#) | [Inactive waste classes](#)

**Active On-site Waste Classes**

Waste Class	<a href="#">View Details</a>	Hazardous Waste Number (per waste stream)	Reg. 347 Schedules	Disposal Method	Part 2B required	Part 2B complete	Physical State	Off-Site	Status
251 - L	<a href="#">View Details</a>	N/A					Liquid	Off-Site	Active

Back

31G5g



15 No. 004  
GROUND WATER BRANCH  
JUL 13 1959  
ONTARIO WATER RESOURCES COMMISSION

UTM 1182 448 4710 E  
5R 5031 31910 N  
Elev. 4R 02100  
Basin 25

The Ontario Water Resources Commission Act, 1957

# WATER WELL RECORD

County ~~District~~ CARLTON Township, Village, Town or City EASTVIEW ONT.  
Date completed 14 JUNE 1959  
Address 397 Lewis St.

### Casing and Screen Record

Inside diameter of casing 2 inch  
Total length of casing 60 feet  
Type of screen  
Length of screen  
Depth to top of screen  
Diameter of finished hole 2 inch

### Pumping Test

Static level 6 feet  
Test-pumping rate ~~150~~ 3 G.P.M.  
Pumping level 35 feet  
Duration of test pumping 2 hours  
Water clear or cloudy at end of test Clear  
Recommended pumping rate 3 G.P.M.  
with pumping level of 35

### Well Log

### Water Record

Overburden and Bedrock Record	From ft.	To ft.	Depth(s) at which water(s) found	No. of feet water rises	Kind of water (fresh, salty, sulphur)
<u>Clay and Boulder</u>	<u>0</u>	<u>12</u>	<u>250 to</u>		
<u>BLIND SHALE</u>	<u>12</u>	<u>400</u>	<u>400</u>	<u>394</u>	<u>sulphur</u>

For what purpose(s) is the water to be used?

TO FILL SWIMMING POOL

Is well on upland, in valley, or on hillside? FLAT LAND

Drilling Firm C Dupresne

Address 103 Sweetland Ottawa

Licence Number 256

Name of Driller C Dupresne

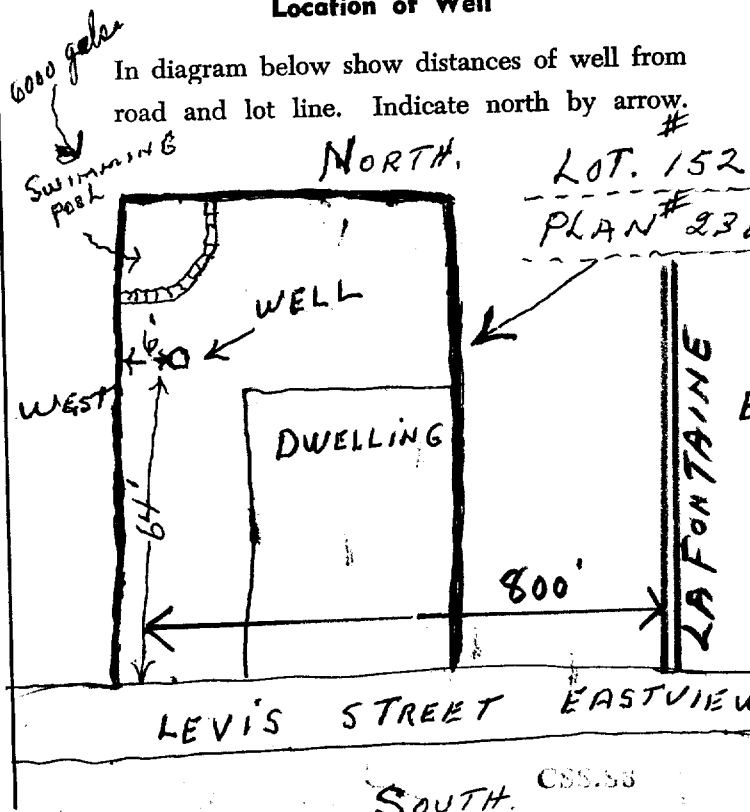
Address 103 Sweetland Ottawa

Date 14 June

C Dupresne  
(Signature of Licensed Drilling Contractor)

### Location of Well

In diagram below show distances of well from road and lot line. Indicate north by arrow.





316/56

UTM 18 448250 E

9 5031230 N

Elev. 9 02110

Basin 25

CONJUNCTION GORE



ONTARIO

The Well Drillers Act

Department of Mines, Province of Ontario

Rec'd No. 385 MAR 8 1951 Geological Branch DEPARTMENT OF MINES

100-6

# Water Well Record

County or Territorial District Carleton Township, Village, Town or City CITY OF OTTAWA  
 Con. Lot Street and Number (if in Village, Town or City)  
 Owner Quamath Home Builder Address South Orlinstead Ave.  
 Date Completed 7 (day) June (month) 1949 (year) Cost of Well (excluding pump)

## Pipe and Casing Record

## Pumping Test

Casing diameter(s) 4"  
 Length(s) of casing(s) 15'  
 Type of screen  
 Length of screen  
 Distance from top of screen to ground level  
 Is well a gravel-wall type?

Date  
 Static level 3'  
 Pumping level 15'  
 Pumping rate 800 g.p.h.  
 Duration of test 24 hrs  
 Distance from cylinder or bowls to ground level

## Water Record

Kind (fresh or mineral) Mineral  
 Quality (hard, soft, contains iron, sulphur, etc.) sulphur  
 Appearance (clear, cloudy, coloured) clear  
 For what purpose(s) is the water to be used? house  
 How far is well from possible source of contamination?  
 What is the source of contamination? Septic Tank  
 Enclose a copy of any mineral analysis that has been made of water

Depth(s) to Water Horizon(s)	Kind of Water	No. of Feet Water Rises
<u>60'</u>	<u>brackish</u>	
	<u>Sulphur</u>	

## Well Log


### Overburden and Bedrock Record

From	To
0 ft.	...ft.

<u>Clay</u>	<u>0</u>	<u>13'</u>
<u>dark shale</u>	<u>13</u>	<u>65'</u>

## Location of Well

In diagram below show distances of well from road and lot line. Indicate north by arrow.



Situation: Is well on upland, in valley, or on hillside?  
 Drilling Firm  
 Address  
 Name of Driller Yoon Giroux Address Seyville, Ont  
 Date Licence Number

Measurements recorded in:  Metric  Imperial

**Well Owner's Information**

First Name: \_\_\_\_\_ Last Name / Organization: **Wabano Health Center** E-mail Address: \_\_\_\_\_  Well Constructed by Well Owner

Mailing Address (Street Number/Name): **299 Montreal Rd** Municipality: **Ottawa** Province: **ON** Postal Code: \_\_\_\_\_ Telephone No. (inc. area code): \_\_\_\_\_

**Well Location**

Address of Well Location (Street Number/Name): **299 Montreal Rd** Township: \_\_\_\_\_ Lot: \_\_\_\_\_ Concession: \_\_\_\_\_

County/District/Municipality: \_\_\_\_\_ City/Town/Village: **Ottawa** Province: **Ontario** Postal Code: \_\_\_\_\_

UTM Coordinates: Zone: **18** Easting: **4484475031** Northing: **734** Municipal Plan and Sublot Number: \_\_\_\_\_ Other: \_\_\_\_\_

**Overburden and Bedrock Materials/Abandonment Sealing Record** (see instructions on the back of this form)

General Colour	Most Common Material	Other Materials	General Description	Depth (m/ft)	
				From	To
Gray	Concrete		Concrete	0	0.5
Brown	Sand	Gravel	Loose	0.5	5
Black	Shale		Dense	5	14

Annular Space			
Depth Set at (m/ft)	Type of Sealant Used (Material and Type)	Volume Placed (m <sup>3</sup> /ft <sup>3</sup> )	
0 to 0.5	Concrete	0.0020	
0.5 to 3	Bentonite	0.0015	
3 to 14	Sand	0.0055	

Method of Construction	Well Use
<input type="checkbox"/> Cable Tool <input type="checkbox"/> Rotary (Conventional) <input type="checkbox"/> Rotary (Reverse) <input type="checkbox"/> Boring <input type="checkbox"/> Air percussion <input checked="" type="checkbox"/> Other, specify <b>Direct Push</b>	<input type="checkbox"/> Diamond <input type="checkbox"/> Jetting <input type="checkbox"/> Driving <input type="checkbox"/> Digging <input type="checkbox"/> Industrial <input type="checkbox"/> Other, specify _____
<input type="checkbox"/> Public <input type="checkbox"/> Domestic <input type="checkbox"/> Livestock <input type="checkbox"/> Irrigation <input type="checkbox"/> Other, specify _____	<input type="checkbox"/> Commercial <input type="checkbox"/> Municipal <input type="checkbox"/> Test Hole <input type="checkbox"/> Cooling & Air Conditioning <input type="checkbox"/> Not used <input type="checkbox"/> Dewatering <input checked="" type="checkbox"/> Monitoring

Construction Record - Casing				Status of Well	
Inside Diameter (cm/in)	Open Hole OR Material (Galvanized, Fibreglass, Concrete, Plastic, Steel)	Wall Thickness (cm/in)	Depth (m/ft)		
1.250	PVC	0.141	0 to 4	<input type="checkbox"/> Water Supply <input type="checkbox"/> Replacement Well <input type="checkbox"/> Test Hole <input type="checkbox"/> Recharge Well <input type="checkbox"/> Dewatering Well <input type="checkbox"/> Observation and/or Monitoring Hole <input type="checkbox"/> Alteration (Construction) <input type="checkbox"/> Abandoned, Insufficient Supply <input type="checkbox"/> Abandoned, Poor Water Quality <input type="checkbox"/> Abandoned, other, specify _____ <input type="checkbox"/> Other, specify _____	

Construction Record - Screen			
Outside Diameter (cm/in)	Material (Plastic, Galvanized, Steel)	Slot No.	Depth (m/ft)
1.432	PVC	10	4 to 14

Water Details		Hole Diameter	
Water found at Depth (m/ft)	Kind of Water: <input type="checkbox"/> Fresh <input type="checkbox"/> Untested <input type="checkbox"/> Gas <input type="checkbox"/> Other, specify _____	Depth (m/ft)	Diameter (cm/in)
0 to 14		0 to 14	2.125

**Well Contractor and Well Technician Information**

Business Name of Well Contractor: **Strata Soil Sampling Inc** Well Contractor's Licence No.: **12011**

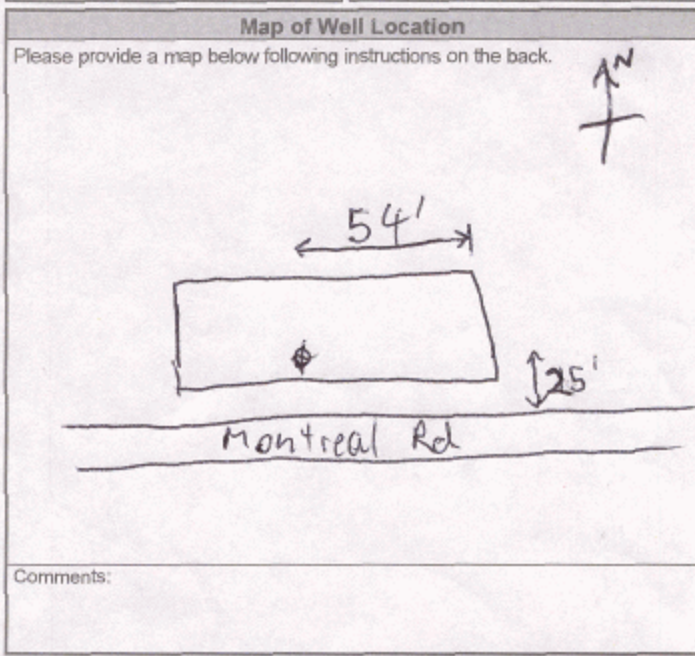
Business Address (Street Number/Name): **147-2 West Beaver Creek Rd** Municipality: **Richmond Hill**

Province: **ON** Postal Code: **L4B1K6** Business E-mail Address: **wrecords@stratasoil.com**

Bus. Telephone No. (inc. area code): **9057649304** Name of Well Technician (Last Name, First Name): **Mair, Mike**

Well Technician's Licence No.: **3448** Signature of Technician and/or Contractor: *[Signature]* Date Submitted: **20100328**

Results of Well Yield Testing				
After test of well yield, water was: <input type="checkbox"/> Clear and sand free <input type="checkbox"/> Other, specify _____	Draw Down		Recovery	
	Time (min)	Water Level (m/ft)	Time (min)	Water Level (m/ft)
If pumping discontinued, give reason:  Pump intake set at (m/ft)  Pumping rate (l/min / GPM)  Duration of pumping _____ hrs + _____ min  Final water level end of pumping (m/ft)  If flowing give rate (l/min / GPM)  Recommended pump depth (m/ft)  Recommended pump rate (l/min / GPM)  Well production (l/min / GPM)  Disinfected? <input type="checkbox"/> Yes <input type="checkbox"/> No	Static Level			
	1		1	
	2		2	
	3		3	
	4		4	
	5		5	
10		10		
15		15		
20		20		
25		25		
30		30		
40		40		
50		50		
60		60		



Comments: \_\_\_\_\_

Well owner's information package delivered <input type="checkbox"/> Yes <input type="checkbox"/> No	Date Package Delivered: <b>Y Y Y Y M M D D</b> Date Work Completed: <b>20100313</b>	<b>Ministry Use Only</b> Audit No.: <b>z112750</b> Received: <b>MAR 24 2010</b>
---	--	---

Measurements recorded in:  Metric  Imperial

Well Owner's Information

First Name: **Nexaco** Last Name / Organization: **Reality Management** E-mail Address: \_\_\_\_\_  Well Constructed by Well Owner

Mailing Address (Street Number/Name): **20 Water St. North** Municipality: **Kitchener** Province: **ON** Postal Code: **N2H5A5** Telephone No. (inc. area code): **5197440202**

Well Location

Address of Well Location (Street Number/Name): **225 MONTREAL RD** Township: **Union** Lot: \_\_\_\_\_ Concession: \_\_\_\_\_

County/District/Municipality: **CITY OF OTTAWA** City/Town/Village: **OTTAWA** Province: **Ontario** Postal Code: **K1L6C7**

UTM Coordinates Zone: **18T** Easting: **448156** Northing: **5031641** Municipal Plan and Sublot Number: \_\_\_\_\_ Other: \_\_\_\_\_

Overburden and Bedrock Materials/Abandonment Sealing Record (see instructions on the back of this form)

General Colour	Most Common Material	Other Materials	General Description	Depth (m/ft) From	Depth (m/ft) To
Brown	Sand	Gravel	Fill	0	2.13
Grey	clay	s.H	Dense	2.13	2.74
Black	shale	Limestone	Very Fractured	2.74	4.57
GPS Zone Easting Northing					
#2	18T	448156	5031651		
#3	18T	448174	5031643		

Annular Space		
Depth Set at (m/ft) From	To	Type of Sealant Used (Material and Type)
0	0.30	Protective Cover w/cement
0.30	1.37	Bentonite chip
1.37	4.57	#3 SAND

Method of Construction		Well Use	
<input type="checkbox"/> Cable Tool	<input type="checkbox"/> Diamond	<input type="checkbox"/> Public	<input type="checkbox"/> Commercial
<input type="checkbox"/> Rotary (Conventional)	<input type="checkbox"/> Jetting	<input type="checkbox"/> Domestic	<input type="checkbox"/> Municipal
<input type="checkbox"/> Rotary (Reverse)	<input type="checkbox"/> Driving	<input type="checkbox"/> Livestock	<input checked="" type="checkbox"/> Test Hole
<input checked="" type="checkbox"/> Boring	<input type="checkbox"/> Digging	<input type="checkbox"/> Irrigation	<input checked="" type="checkbox"/> Monitoring
<input type="checkbox"/> Air percussion		<input type="checkbox"/> Industrial	<input type="checkbox"/> Cooling & Air Conditioning
<input type="checkbox"/> Other, specify _____		<input type="checkbox"/> Other, specify _____	

Construction Record - Casing				Status of Well	
Inside Diameter (cm/in)	Open Hole OR Material (Galvanized, Fibreglass, Concrete, Plastic, Steel)	Wall Thickness (cm/in)	Depth (m/ft)		<input type="checkbox"/> Water Supply <input type="checkbox"/> Replacement Well <input type="checkbox"/> Test Hole <input type="checkbox"/> Recharge Well <input type="checkbox"/> Dewatering Well <input checked="" type="checkbox"/> Observation and/or Monitoring Hole <input type="checkbox"/> Alteration (Construction) <input type="checkbox"/> Abandoned, Insufficient Supply <input type="checkbox"/> Abandoned, Poor Water Quality <input type="checkbox"/> Abandoned, other, specify _____ <input type="checkbox"/> Other, specify _____
			From	To	
5.08	Plastic	SC40	0	1.52	

Construction Record - Screen				
Outside Diameter (cm/in)	Material (Plastic, Galvanized, Steel)	Slot No.	Depth (m/ft)	
			From	To
5.08	Plastic	0-10	1.52	4.57

Water Details		Hole Diameter	
Water found at Depth: <b>2.74 (m/ft)</b>	Kind of Water: <input type="checkbox"/> Fresh <input checked="" type="checkbox"/> Untested	Depth (m/ft) From: <b>0</b>	To: <b>4.57</b>
Water found at Depth: _____ (m/ft)	Kind of Water: <input type="checkbox"/> Fresh <input type="checkbox"/> Untested	Diameter (cm/in): <b>15.24</b>	
Water found at Depth: _____ (m/ft)	Kind of Water: <input type="checkbox"/> Fresh <input type="checkbox"/> Untested		

Well Contractor and Well Technician Information

Business Name of Well Contractor: **G.E.T. Drilling LTD** Well Contractor's Licence No.: **7085**

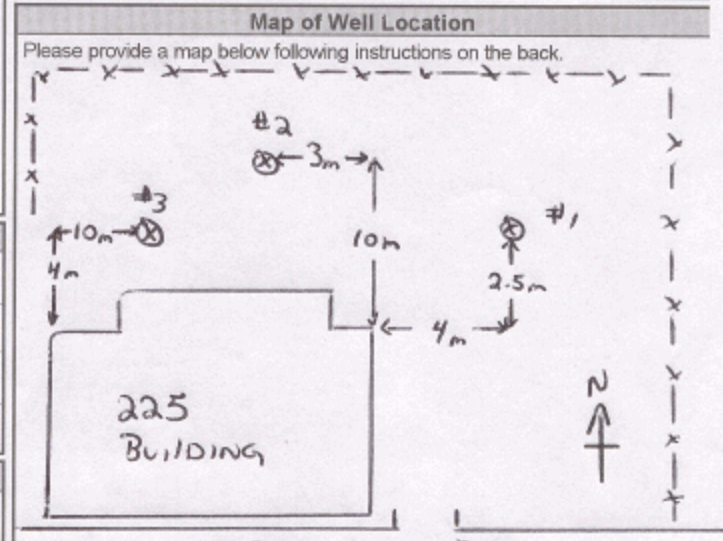
Business Address (Street Number/Name): **278 Drive-in rd** Municipality: **Napanee**

Province: **ON** Postal Code: **K7R3L1** Business E-mail Address: **getdrilling@mycanda.ca**

Bus. Telephone No. (inc. area code): **6133544767** Name of Well Technician (Last Name, First Name): **Turnbull, Mike**

Well Technician's Licence No.: **3042** Signature of Technician and/or Contractor: \_\_\_\_\_ Date Submitted: **20101121**

Results of Well Yield Testing				
After test of well yield, water was:	Draw Down		Recovery	
	Time (min)	Water Level (m/ft)	Time (min)	Water Level (m/ft)
<input type="checkbox"/> Clear and sand free <input type="checkbox"/> Other, specify _____				
If pumping discontinued, give reason:	Static Level			
<b>NOT TESTED</b>	1		1	
Pump intake set at (m/ft): <b>TESTED</b>			2	
Pumping rate (l/min / GPM):	3		3	
Duration of pumping _____ hrs + _____ min	4		4	
Final water level end of pumping (m/ft):	5		5	
If flowing give rate (l/min / GPM):	10		10	
	15		15	
	20		20	
Recommended pump depth (m/ft): <b>monitoring well installed</b>	25		25	
Recommended pump rate (l/min / GPM):	30		30	
Well production (l/min / GPM):	40		40	
Disinfected? <input type="checkbox"/> Yes <input type="checkbox"/> No	50		50	
	60		60	



Comments: **Three monitoring wells installed. They all share to the same depth.**

Well owner's information package delivered	Date Package Delivered	Ministry Use Only
<input type="checkbox"/> Yes <input checked="" type="checkbox"/> No	<b>20101005</b>	Audit No. <b>Z121594</b>
	Date Work Completed	<b>DEC 01 2010</b>
		Received



Well Tag No. (Place Sticker and/or Print Below) Tag #: A170564

Measurements recorded in: [X] Metric [ ] Imperial

MANRAY GLASS & ALUMINUM

Address of Well Location (Street Number/Name) 255 St. Anne Township Vanier Lot Concession City/Town/Village Ottawa Province Ontario Postal Code UTM Coordinates Zone Easting Northing Municipal Plan and Sublot Number Other

Overburden and Bedrock Materials/Abandonment Sealing Record (see instructions on the back of this form) Table with columns: General Colour, Most Common Material, Other Materials, General Description, Depth (m/ft) From, To

Annular Space Table with columns: Depth Set at (m/ft) From, To, Type of Sealant Used (Material and Type), Volume Placed (m³/ft³)

Results of Well Yield Testing Table with columns: After test of well yield, water was: [ ] Clear and sand free, [ ] Other, specify; Draw Down (Time (min), Water Level (m/ft)); Recovery (Time (min), Water Level (m/ft)); Pump intake set at (m/ft); Pumping rate (l/min / GPM); Duration of pumping (hrs + min); Final water level end of pumping (m/ft); If flowing give rate (l/min / GPM); Recommended pump depth (m/ft); Recommended pump rate (l/min / GPM); Well production (l/min / GPM); Disinfected? [ ] Yes [ ] No

Method of Construction [ ] Cable Tool [ ] Rotary (Conventional) [ ] Rotary (Reverse) [ ] Boring [ ] Air percussion [X] Other, specify Direct Push [ ] Diamond [ ] Jetting [ ] Driving [ ] Digging [ ] Public [ ] Domestic [ ] Livestock [ ] Irrigation [ ] Industrial [ ] Other, specify [ ] Commercial [ ] Municipal [ ] Test Hole [ ] Cooling & Air Conditioning [ ] Not used [ ] Dewatering [ ] Monitoring

Construction Record - Casing Table with columns: Inside Diameter (cm/in), Open Hole OR Material (Galvanized, Fibreglass, Concrete, Plastic, Steel), Wall Thickness (cm/in), Depth (m/ft) From, To, Status of Well [ ] Water Supply [ ] Replacement Well [ ] Test Hole [ ] Recharge Well [ ] Dewatering Well [X] Observation and/or Monitoring Hole [ ] Alteration (Construction) [ ] Abandoned, Insufficient Supply [ ] Abandoned, Poor Water Quality [ ] Abandoned, other, specify [ ] Other, specify

Construction Record - Screen Table with columns: Outside Diameter (cm/in), Material (Plastic, Galvanized, Steel), Slot No., Depth (m/ft) From, To

Map of Well Location Please provide a map below following instructions on the back. See map MW-3

Water Details Table with columns: Water found at Depth (m/ft), Kind of Water: [ ] Fresh [ ] Untested [ ] Gas [ ] Other, specify; Hole Diameter Table with columns: Depth (m/ft) From, To, Diameter (cm/in)

Well Contractor and Well Technician Information Business Name of Well Contractor Strata Drilling Group Well Contractor's Licence No. 7242 Business Address (Street Number/Name) 165 Shields CRT Municipality Markham Province ON Postal Code L3R8V2 Business E-mail Address wrecords@stratasoil.com Bus. Telephone No. (inc. area code) 905 940 7919 Name of Well Technician (Last Name, First Name) Halladay Phil Well Technician's Licence No. 3832 Signature of Technician and/or Contractor Date Submitted 20151214

Comments: G.C. Amec Well owner's information package delivered [ ] Yes [ ] No Date Package Delivered Y|Y|Y|Y|M|M|D|D Date Work Completed 20151207 Ministry Use Only Audit No. Z 214882 Received JAN 21 2016

5-12-2016

2881727 7215055 -C


JAN 2 1 2016



LEGEND

--- SITE BOUNDARY

MW-1 PROPOSED BOREHOLE LOCATION



**amec foster wheeler**  
 ENVIRONMENT & INFRASTRUCTURE  
 300-210 COLBY AVENUE  
 OTTAWA, ONTARIO CANADA

GENERALIZED SITE PLAN

PROJECT:  
 PHASE I ENVIRONMENTAL SITE ASSESSMENT  
 VACANT COMMERCIAL WAREHOUSE  
 255 STE. ANNE AVENUE  
 OTTAWA, ONTARIO

CLIENT:  
 MANRAY GLASS AND ALUMINIUM  
 375 COOPER STREET  
 OTTAWA, ONTARIO

DRAWN BY: KJH  
 CHECKED BY: KDH

DATE: NOVEMBER 2015

PROJECT NO: T215055

SCALE: 1 : 400

FIGURE NO: 2



Well Tag No. (Place Sticker and/or Print Below)
A170563
Tag #: A170563

Measurements recorded in: [x] Metric [ ] Imperial

MANRAY GLASS & ALUMINUM

Address of Well Location (Street Number/Name)
Township
Lot
Concession
County/District/Municipality
City/Town/Village
Province
Postal Code
UTM Coordinates
Zone
Easting
Northing
Municipal Plan and Sublot Number
Other

Overburden and Bedrock Materials/Abandonment Sealing Record
Table with columns: General Colour, Most Common Material, Other Materials, General Description, Depth (m/ft) From, To

Annular Space
Table with columns: Depth Set at (m/ft) From, To, Type of Sealant Used (Material and Type), Volume Placed (m³/ft³)

Method of Construction
Well Use
List of construction methods and well uses with checkboxes.

Construction Record - Casing
Table with columns: Inside Diameter (cm/in), Open Hole OR Material, Well Thickness (cm/in), Depth (m/ft) From, To, Status of Well

Construction Record - Screen
Table with columns: Outside Diameter (cm/in), Material, Slot No., Depth (m/ft) From, To

Water Details
Hole Diameter
Table with columns: Water found at Depth (m/ft), Kind of Water, Hole Diameter (m/ft) From, To, Diameter (cm/in)

Well Contractor and Well Technician Information
Business Name of Well Contractor
Well Contractor's Licence No.
Business Address (Street Number/Name)
Municipality
Province
Postal Code
Business E-mail Address
Bus. Telephone No. (inc. area code)
Name of Well Technician (Last Name, First Name)
Well Technician's Licence No.
Signature of Technician and/or Contractor
Date Submitted

Results of Well Yield Testing
Table with columns: After test of well yield, water was, Draw Down (Time (min), Water Level (m/ft)), Recovery (Time (min), Water Level (m/ft))

Map of Well Location
Please provide a map below following instructions on the back.

See map
MW-7

Comments:
G.C. Amel

Well owner's information package delivered
Date Package Delivered
Date Work Completed
Ministry Use Only
Audit No. 214884
JAN 21 2016

5-17-16-09



LEGEND

- SITE BOUNDARY
- MW-1 PROPOSED BOREHOLE LOCATION



**amec foster wheeler**

ENVIRONMENT & INFRASTRUCTURE  
300-210 COLONNADE ROAD  
OTTAWA, ONTARIO CANADA

TITLE:

GENERALIZED SITE PLAN

PROJECT:

PHASE 1 ENVIRONMENTAL SITE ASSESSMENT  
VACANT COMMERCIAL WAREHOUSE  
255 STE. ANNE AVENUE  
OTTAWA, ONTARIO

CLIENT:

MANRAY GLASS AND ALUMINIUM  
375 COOPER STREET  
OTTAWA, ONTARIO

DRAWN BY:

KJH

CHECKED BY:

KDH

DATE:

NOVEMBER 2015

PROJECT NO.:

TZ15055

SCALE:

1 : 400

FIGURE NO.:

2

JAN 21 2016

C-7241 2214884



Measurements recorded in:  Metric  Imperial

5-17969 Page \_\_\_\_\_ of \_\_\_\_\_

MANRAY GLASS & ALUMINUM

Address of Well Location (Street Number/Name) 255 Ste Ann Township \_\_\_\_\_ Lot \_\_\_\_\_ Concession \_\_\_\_\_

County/District/Municipality \_\_\_\_\_ City/Town/Village Ottawa Province **Ontario** Postal Code \_\_\_\_\_

UTM Coordinates Zone Easting Northing Municipal Plan and Sublot Number Other

NAD 83 18 448 497503 1891

**Overburden and Bedrock Materials/Abandonment Sealing Record** (see instructions on the back of this form)

General Colour	Most Common Material	Other Materials	General Description	Depth (m/ft)	
				From	To
GR X	Gravel	Sand	Soft	0	0.61
GR X	Clay	Sand	Soft	0.61	1.83
<del>GR X</del> Blk	Shale		soft, weathered	1.83	5.49

**Annular Space**

Depth Set at (m/ft)	Type of Sealant Used (Material and Type)	Volume Placed (m <sup>3</sup> /ft <sup>3</sup> )
0 - 0.31	Concrete / Flushmount	
0.31 - 2.13	Bentonite	
2.13 - 5.49	Sand	

**Results of Well Yield Testing**

After test of well yield, water was:	Draw Down		Recovery	
	Time (min)	Water Level (m/ft)	Time (min)	Water Level (m/ft)
<input type="checkbox"/> Clear and sand free <input type="checkbox"/> Other, specify _____				
If pumping discontinued, give reason:	Static Level			
	1		1	
Pump intake set at (m/ft)	2		2	
Pumping rate (l/min / GPM)	3		3	
	4		4	
Duration of pumping hrs + min	5		5	
Final water level end of pumping (m/ft)	10		10	
	15		15	
If flowing give rate (l/min / GPM)	20		20	
	25		25	
Recommended pump depth (m/ft)	30		30	
Recommended pump rate (l/min / GPM)	40		40	
Well production (l/min / GPM)	50		50	
Disinfected?	60		60	
<input type="checkbox"/> Yes <input type="checkbox"/> No				

**Method of Construction**

Cable Tool  Diamond  
 Rotary (Conventional)  Jetting  
 Rotary (Reverse)  Driving  
 Boring  Digging  
 Air percussion  
 Other, specify \_\_\_\_\_

**Well Use**

Public  Commercial  Not used  
 Domestic  Municipal  Dewatering  
 Livestock  Test Hole  Monitoring  
 Irrigation  Cooling & Air Conditioning  
 Industrial  
 Other, specify \_\_\_\_\_

**Construction Record - Casing**

Inside Diameter (cm/in)	Open Hole OR Material (Galvanized, Fibreglass, Concrete, Plastic, Steel)	Wall Thickness (cm/in)	Depth (m/ft)		Status of Well
			From	To	
4.03	PVC	0.368	0	2.44	<input checked="" type="checkbox"/> Test Hole <input type="checkbox"/> Recharge Well <input type="checkbox"/> Dewatering Well <input checked="" type="checkbox"/> Observation and/or Monitoring Hole <input type="checkbox"/> Alteration (Construction) <input type="checkbox"/> Abandoned, Insufficient Supply <input type="checkbox"/> Abandoned, Poor Water Quality <input type="checkbox"/> Abandoned, other, specify _____ <input type="checkbox"/> Other, specify _____

**Construction Record - Screen**

Outside Diameter (cm/in)	Material (Plastic, Galvanized, Steel)	Slot No.	Depth (m/ft)	
			From	To
4.82	PVC		2.44	5.49

**Water Details**

Water found at Depth (m/ft)	Kind of Water: <input type="checkbox"/> Fresh <input type="checkbox"/> Untested	Hole Diameter
	<input type="checkbox"/> Gas <input type="checkbox"/> Other, specify _____	Depth (m/ft) From To Diameter (cm/in)
		0 5.49 15.24

**Well Contractor and Well Technician Information**

Business Name of Well Contractor: Strata Drilling Group Well Contractor's Licence No.: 7 2 4 1

Business Address (Street Number/Name): 165 Shields Court Municipality: Markham

Province: ON Postal Code: L3R8V2 Business E-mail Address: Wrecords@strataoil.com

Bus. Telephone No. (inc. area code): 9059407919 Name of Well Technician (Last Name, First Name): Halladay Phil

Well Technician's Licence No.: 3 8 3 2 Signature of Technician and/or Contractor: [Signature] Date Submitted: 20151214

**Map of Well Location**

Please provide a map below following instructions on the back.

See Map  
MW-2

Comments: G.C. Amel

Well owner's information package delivered:  Yes  No

Date Package Delivered: 20151207

Date Work Completed: 20151207

**Ministry Use Only**

Audit No: 214885

JAN 21 2016

Received



5-179109



LEGEND

- SITE BOUNDARY
- MW-1 PROPOSED BOREHOLE LOCATION



**amec foster wheeler**  
 ENVIRONMENT & INFRASTRUCTURE  
 300-210 COLONNADE ROAD  
 OTTAWA, ONTARIO CANADA

TITLE:  
 GENERALIZED SITE PLAN

PROJECT:  
 PHASE I ENVIRONMENTAL SITE ASSESSMENT  
 VACANT COMMERCIAL WAREHOUSE  
 255 STE. ANNE AVENUE  
 OTTAWA, ONTARIO

CLIENT:  
 MANRAY GLASS AND ALUMINUM  
 375 COOPER STREET  
 OTTAWA, ONTARIO

DRAWN BY: KJH  
 CHECKED BY: KDH

DATE: NOVEMBER 2015

PROJECT NO: TZ15055

SCALE: 1 : 400

FIGURE NO: **2**

JAN 21 2016

C-7241 7241885



Measurements recorded in:  Metric  Imperial

S-18076 Page of

Well Owner's Information

First Name, Last Name / Organization (Manray Glass and Aluminum), E-mail Address, Mailing Address (375 Cooper St.), Municipality (Ottawa), Province (ON), Postal Code (K2P0G8), Telephone No.

Well Location

Address of Well Location (255 Ste Anne), Township, Lot, Concession, City/Town/Village (Ottawa), Province (Ontario), Postal Code, UTM Coordinates, Zone, Easting, Northing, Municipal Plan and Sublot Number, Other.

Overburden and Bedrock Materials/Abandonment Sealing Record (see instructions on the back of this form)

Table with columns: General Colour, Most Common Material, Other Materials, General Description, Depth (m/ft) From, To. Rows include Gravel, Frs, Clay, and Shale.

Annular Space table with columns: Depth Set at (m/ft) From, To; Type of Sealant Used (Material and Type); Volume Placed (m³/ft²). Rows include Concrete / Plush mount, Bentonite, Sand.

Method of Construction and Well Use checkboxes. Includes Rotary (Conventional), Boring, Air percussion, Cable Tool, Diamond, Jetting, Driving, Digging, Public, Commercial, Domestic, Municipal, Livestock, Irrigation, Industrial, Test Hole, Cooling & Air Conditioning, Monitoring, Dewatering.

Construction Record - Casing table with columns: Inside Diameter (cm/in), Open Hole OR Material, Wall Thickness (cm/in), Depth (m/ft) From, To, Status of Well. Includes PVC casing, 390 wall thickness, depth 0 to 2.44.

Construction Record - Screen table with columns: Outside Diameter (cm/in), Material, Slot No., Depth (m/ft) From, To, Status of Well. Includes PVC screen, slot 10, depth 2.44 to 5.49.

Water Details and Hole Diameter tables. Water found at various depths with kind of water (Fresh/Untested) and gas status. Hole diameter depth and diameter recorded.

Well Contractor and Well Technician Information. Business Name: Strata Drilling Group, Address: 105 Shields Court, Marcham. Well Contractor's Licence No: 7241. Well Technician: Halladay Phil, Licence No: 3832, Date Submitted: 2016 01 18.

Results of Well Yield Testing table. Columns: Draw Down (Time, Water Level), Recovery (Time, Water Level). Includes pumping rate, duration, and final water level.

Map of Well Location section. Includes instructions to provide a map and handwritten text 'See Map' and 'MW 4'. Also includes 'Ministry Use Only' section with Audit No: 222327 and date FEB 17 2016.

S-18076



LEGEND

- SITE BOUNDARY
- MW-1 MONITORING WELL
- SS SURFACE SOIL SAMPLE
- ▲ PROPOSED MONITORING WELL
- ⊕ PROPOSED BOREHOLE



**amec foster wheeler**  
 ENVIRONMENT & INFRASTRUCTURE  
 300-210 COLONNADE ROAD  
 OTTAWA, ONTARIO, CANADA

TITLE:  
 PROPOSED BOREHOLE AND  
 MONITORING WELL LOCATION PLAN

PROJECT:  
 PROPOSED SUPPLEMENTAL PHASE II  
 ENVIRONMENTAL SITE ASSESSMENT  
 VACANT COMMERCIAL WAREHOUSE  
 255 STE. ANNE AVENUE  
 OTTAWA, ONTARIO

CLIENT:  
 MANRAY GLASS AND ALUMINIUM  
 375 COOPER STREET  
 OTTAWA, ONTARIO

DRAWN BY: BSI  
 CHECKED BY: KDH

DATE: DECEMBER 2015  
 PROJECT NO: TZ15055

SCALE: 1 : 400  
 FIGURE NO: 2

22222 1747

FEB 17 2016



Measurements recorded in:  Metric  Imperial

S-18076 Page of

Well Owner's Information

First Name: Manray Glass and Aluminum, Last Name / Organization: Manray Glass and Aluminum, E-mail Address: [blank], Mailing Address: 375 Cooper St, Ottawa, ON, Postal Code: K2P0G8, Telephone No. [blank]

Well Location

Address of Well Location: 255 Ste Anne, Township: [blank], Lot: [blank], Concession: [blank], City/Town/Village: Ottawa, Province: Ontario, Postal Code: [blank], UTM Coordinates: NAD 83 18 448 504 503 1878

Overburden and Bedrock Materials/Abandonment Sealing Record

Table with 5 columns: General Colour, Most Common Material, Other Materials, General Description, Depth (m/ft) From/To. Rows include: BRN Fill Soft 0-0.61, BRN Sandy Clay Soft 0.61-1.22, BLK Shale Soft 1.22-4.88

Annular Space table with 4 columns: Depth Set at (m/ft) From/To, Type of Sealant Used, Volume Placed (m³/ft³). Rows include: 0-0.31 Concrete/Flushment, 0.31-1.83 Bentonite, 1.83-4.88 Sand

Method of Construction and Well Use checkboxes. Construction: Rotary (Conventional) checked, Jetting, Driving, Digging, Boring, Air percussion, Other. Well Use: Public, Commercial, Municipal, Test Hole checked, Monitoring checked, Irrigation, Industrial, Other.

Construction Record - Casing table with 5 columns: Inside Diameter (cm/in), Open Hole OR Material, Wall Thickness (cm/in), Depth (m/ft) From/To, Status of Well. Row: 5.20 PVC 390 0-213, Status: Test Hole checked, Observation and/or Monitoring Hole checked.

Construction Record - Screen table with 5 columns: Outside Diameter (cm/in), Material, Slot No., Depth (m/ft) From/To, Status of Well. Row: 6.03 PVC 10 213, Status: Abandoned, Insufficient Supply checked.

Water Details and Hole Diameter tables. Water Details: Water found at Depth (m/ft), Kind of Water (Fresh/Untested/Gas/Other). Hole Diameter: Depth (m/ft) From/To, Diameter (cm/in). Row: 0-4.88 15.24

Well Contractor and Well Technician Information. Business Name: Strata Drilling Group, Well Contractor's Licence No.: 7241, Business Address: 165 Shields Court, Markham, ON, Business E-mail Address: Wrcoids@stratasoil.com, Name of Well Technician: Halladay Phil, Signature: [Signature], Date Submitted: 20160115

Results of Well Yield Testing table with 4 columns: Draw Down (Time, Water Level), Recovery (Time, Water Level). Rows include: Pump intake set at (m/ft), Pumping rate (l/min / GPM), Duration of pumping (hrs + min), Final water level end of pumping (m/ft), If flowing give rate (l/min / GPM), Recommended pump depth (m/ft), Recommended pump rate (l/min / GPM), Well production (l/min / GPM), Disinfected? (Yes/No)

Map of Well Location section with handwritten text: See Map, MWS. Comments section is blank. Ministry Use Only section: Audit No. 222305, Date Work Completed: 20160114, Received: FEB 17 2016


S-18076



2009 Aerial Image From www.ottawa.ca/gis/geo/ottawa



<p><b>amec foster wheeler</b>                  ENVIRONMENT &amp; INFRASTRUCTURE                  300-210 COLONNADE ROAD                  OTTAWA, ONTARIO CANADA</p>	
<p><b>TITLE:</b>                  PROPOSED BOREHOLE AND                  MONITORING WELL LOCATION PLAN</p>	
<p><b>PROJECT:</b>                  PROPOSED SUPPLEMENTAL PHASE II                  ENVIRONMENTAL SITE ASSESSMENT                  VACANT COMMERCIAL WAREHOUSE                  255 STE. ANNE AVENUE                  OTTAWA, ONTARIO</p>	
<p><b>CLIENT:</b>                  MANRAY GLASS AND ALUMINUM                  375 COOPER STREET                  OTTAWA, ONTARIO</p>	
<p><b>DRAWN BY:</b> BSI</p>	
<p><b>CHECKED BY:</b> KDH</p>	
<p><b>DATE:</b> DECEMBER 2015</p>	
<p><b>PROJECT NO.:</b> TZ15055</p>	
<p><b>SCALE:</b> 1 : 400</p>	
<p><b>FIGURE NO.:</b> 2</p>	



- LEGEND**
- SITE BOUNDARY
  - ⊕ MMW-1 MONITORING WELL
  - ▲ SS SURFACE SOIL SAMPLE
  - ⊕ PROPOSED MONITORING WELL
  - ⊕ PROPOSED BOREHOLE

FEB 17 2016

C-7261 7222305

Measurements recorded in:  Metric  Imperial

A165612

S-18076 Page \_\_\_\_ of \_\_\_\_

**Well Owner's Information**

First Name	Last Name / Organization <b>Monray Glass and Aluminum</b>	E-mail Address	<input type="checkbox"/> Well Constructed by Well Owner
Mailing Address (Street Number/Name) <b>375 Cooper Street</b>	Municipality <b>Ottawa</b>	Province <b>ON</b>	Postal Code <b>K2P0G8</b>
Telephone No. (inc. area code)			

**Well Location**

Address of Well Location (Street Number/Name) <b>255 St Anne</b>	Township	Lot	Concession
County/District/Municipality	City/Town/Village <b>Ottawa</b>	Province <b>Ontario</b>	Postal Code
UTM Coordinates NAD 83 <b>18 44 85 20 50 31 884</b>	Municipal Plan and Sublot Number	Other	

**Overburden and Bedrock Materials/Abandonment Sealing Record (see instructions on the back of this form)**

General Colour	Most Common Material	Other Materials	General Description	Depth (m/ft)	
				From	To
BRN/GMY	Gravel		Soft	0	.31
BRN	Fill		Soft	.31	.91
BRN	Clay		Soft	.91	2.13
BRN	Shale		Soft, Weathered	2.13	5.49

Annular Space		
Depth Set at (m/ft)	Type of Sealant Used (Material and Type)	Volume Placed (m³/ft³)
0 .31	Concrete / Plushment	
.31 2.13	Bentonite	
2.13 5.49	Sand	

Results of Well Yield Testing				
After test of well yield, water was: <input type="checkbox"/> Clear and sand free <input type="checkbox"/> Other, specify	Draw Down		Recovery	
	Time (min)	Water Level (m/ft)	Time (min)	Water Level (m/ft)
If pumping discontinued, give reason: Static Level	1		1	
	2		2	
	3		3	
	4		4	
	5		5	
	10		10	
If flowing give rate (l/min / GPM)	15		15	
	20		20	
	25		25	
	30		30	
	40		40	
	50		50	
Recommended pump depth (m/ft)	60		60	
Pump intake set at (m/ft)				
Pumping rate (l/min / GPM)				
Duration of pumping hrs + min				
Final water level end of pumping (m/ft)				
Recommended pump rate (l/min / GPM)				
Well production (l/min / GPM)				
Disinfected? <input type="checkbox"/> Yes <input type="checkbox"/> No				

Method of Construction		Well Use		
<input type="checkbox"/> Cable Tool	<input type="checkbox"/> Diamond	<input type="checkbox"/> Public	<input type="checkbox"/> Commercial	<input type="checkbox"/> Not used
<input checked="" type="checkbox"/> Rotary (Conventional)	<input type="checkbox"/> Jetting	<input type="checkbox"/> Domestic	<input type="checkbox"/> Municipal	<input type="checkbox"/> Dewatering
<input type="checkbox"/> Rotary (Reverse)	<input type="checkbox"/> Driving	<input type="checkbox"/> Livestock	<input checked="" type="checkbox"/> Test Hole	<input checked="" type="checkbox"/> Monitoring
<input type="checkbox"/> Boring	<input type="checkbox"/> Digging	<input type="checkbox"/> Irrigation	<input type="checkbox"/> Cooling & Air Conditioning	
<input type="checkbox"/> Air percussion		<input type="checkbox"/> Industrial		
<input type="checkbox"/> Other, specify		<input type="checkbox"/> Other, specify		

Construction Record - Casing				Status of Well	
Inside Diameter (cm/in)	Open Hole OR Material (Galvanized, Fibreglass, Concrete, Plastic, Steel)	Wall Thickness (cm/in)	Depth (m/ft)		<input type="checkbox"/> Water Supply <input type="checkbox"/> Replacement Well <input checked="" type="checkbox"/> Test Hole <input type="checkbox"/> Recharge Well <input type="checkbox"/> Dewatering Well <input checked="" type="checkbox"/> Observation and/or Monitoring Hole <input type="checkbox"/> Alteration (Construction) <input type="checkbox"/> Abandoned, Insufficient Supply <input type="checkbox"/> Abandoned, Poor Water Quality <input type="checkbox"/> Abandoned, other, specify <input type="checkbox"/> Other, specify
			From	To	
5.20	PVC	390	0	2.44	

Construction Record - Screen				
Outside Diameter (cm/in)	Material (Plastic, Galvanized, Steel)	Slot No.	Depth (m/ft)	
			From	To
6.03	PVC	10	2.44	5.49

Water Details		Hole Diameter	
Water found at Depth (m/ft) <input type="checkbox"/> Gas <input type="checkbox"/> Other, specify	Kind of Water: <input type="checkbox"/> Fresh <input type="checkbox"/> Untested	Depth (m/ft) From To	Diameter (cm/in)
Water found at Depth (m/ft) <input type="checkbox"/> Gas <input type="checkbox"/> Other, specify	Kind of Water: <input type="checkbox"/> Fresh <input type="checkbox"/> Untested	0 5.49	15.24
Water found at Depth (m/ft) <input type="checkbox"/> Gas <input type="checkbox"/> Other, specify	Kind of Water: <input type="checkbox"/> Fresh <input type="checkbox"/> Untested		

Well Contractor and Well Technician Information			
Business Name of Well Contractor <b>Strata Drilling Group</b>	Well Contractor's Licence No. <b>7 2 4 1</b>		
Business Address (Street Number/Name) <b>165 Shields Court</b>	Municipality <b>Markham</b>		
Province <b>ON</b>	Postal Code <b>L3R8V2</b>	Business E-mail Address <b>wrecords@strata.com</b>	
Bus. Telephone No. (inc. area code) <b>905 940 7919</b>	Name of Well Technician (Last Name, First Name) <b>Nalladay Phil</b>		
Well Technician's Licence No. <b>3 8 3 2</b>	Signature of Technician and/or Contractor <i>[Signature]</i>		Date Submitted <b>20160118</b>

Map of Well Location	
Please provide a map below following instructions on the back.	
<p>See Map</p> <p>MW 6</p>	
Well owner's information package delivered <input type="checkbox"/> Yes <input type="checkbox"/> No	Date Package Delivered Y Y Y Y M M D D <b>20160115</b>
Date Work Completed <b>20160115</b>	<b>Ministry Use Only</b> Audit No. <b>222328</b> <b>FEB 17 2016</b> Received

Comments:

5-18076


C-7241 7222328



2009 Aerial Image From www.ottawa.ca/gis/geo/ottawa

LEGEND

- SITE BOUNDARY
- MMW-1 MONITORING WELL
- SS SURFACE SOIL SAMPLE
- ▲ PROPOSED MONITORING WELL
- ⊕ PROPOSED BOREHOLE



**amec foster wheeler**  
 ENVIRONMENT & INFRASTRUCTURE  
 300-210 COLONNADE ROAD  
 OTTAWA, ONTARIO CANADA

TITLE:  
**PROPOSED BOREHOLE AND MONITORING WELL LOCATION PLAN**

PROJECT:  
**PROPOSED SUPPLEMENTAL PHASE II ENVIRONMENTAL SITE ASSESSMENT VACANT COMMERCIAL WAREHOUSE 255 STE. ANNE AVENUE OTTAWA, ONTARIO**

CLIENT:  
**MANRAY GLASS AND ALUMINIUM  
 375 COOPER STREET  
 OTTAWA, ONTARIO**

DRAWN BY: BSI  
 CHECKED BY: KDH

DATE: DECEMBER 2015  
 PROJECT NO: T215055

SCALE: 1:400  
 FIGURE NO: **2**

FEB 17 2016



Well Tag#: A296251 (Below) A296251

Measurements recorded in:  Metric  Imperial

5-25360 Page of

Address of Well Location (Street/Number/Name) 211 Montreal Rd Township \_\_\_\_\_ Lot \_\_\_\_\_ Concession \_\_\_\_\_

County/District/Municipality \_\_\_\_\_ City/Town/Village Oshawa Province **Ontario** Postal Code \_\_\_\_\_

UTM Coordinates Zone Easting Northing Municipal Plan and Sublot Number Other

NAD 83104450995031090

**Overburden and Bedrock Materials/Abandonment Sealing Record** (see instructions on the back of this form)

General Colour	Most Common Material	Other Materials	General Description	Depth (m/ft)	
				From	To
B/R	Asphalt	Gravel, med sand	hard packed	0	1
B/R	Med Sand	Gravel	soft loose	1	6.5
P/K	Shale		hard weathered	6.5	15

**Annular Space**

Depth Set at (m/ft) From	Depth Set at (m/ft) To	Type of Sealant Used (Material and Type)	Volume Placed (m³/ft³)
0	1	Concrete fill/grout	
1	4	Benseal	
4	15	Filter Sand	

**Results of Well Yield Testing**

After test of well yield, water was:  
 Clear and sand free  
 Other, specify \_\_\_\_\_

If pumping discontinued, give reason: \_\_\_\_\_

Pump intake set at (m/ft) \_\_\_\_\_

Pumping rate (l/min / GPM) \_\_\_\_\_

Duration of pumping \_\_\_\_\_ hrs + \_\_\_\_\_ min

Final water level end of pumping (m/ft) \_\_\_\_\_

If flowing give rate (l/min / GPM) \_\_\_\_\_

Recommended pump depth (m/ft) \_\_\_\_\_

Recommended pump rate (l/min / GPM) \_\_\_\_\_

Well production (l/min / GPM) \_\_\_\_\_

Disinfected?  Yes  No

Time (min)	Draw Down		Recovery	
	Water Level (m/ft)	Time (min)	Water Level (m/ft)	Time (min)
Static Level				
1		1		
2		2		
3		3		
4		4		
5		5		
10		10		
15		15		
20		20		
25		25		
30		30		
40		40		
50		50		
60		60		

**Method of Construction**

Cable Tool  Diamond  Public  Commercial  Not used  
 Rotary (Conventional)  Jetting  Domestic  Municipal  Dewatering  
 Rotary (Reverse)  Driving  Livestock  Test Hole  Monitoring  
 Boring  Digging  Irrigation  Cooling & Air Conditioning  
 Air percussion  Industrial  
 Other, specify direct push  Other, specify \_\_\_\_\_

**Construction Record - Casing**

Inside Diameter (cm/in)	Open Hole OR Material (Galvanized, Fibreglass, Concrete, Plastic, Steel)	Wall Thickness (cm/in)	Depth (m/ft)		Status of Well
			From	To	
161	PVC	145	0	5	<input type="checkbox"/> Water Supply <input type="checkbox"/> Replacement Well <input checked="" type="checkbox"/> Test Hole <input type="checkbox"/> Recharge Well <input type="checkbox"/> Dewatering Well <input checked="" type="checkbox"/> Observation and/or Monitoring Hole <input type="checkbox"/> Alteration (Construction) <input type="checkbox"/> Abandoned, Insufficient Supply <input type="checkbox"/> Abandoned, Poor Water Quality <input type="checkbox"/> Abandoned, other, specify _____ <input type="checkbox"/> Other, specify _____

**Construction Record - Screen**

Outside Diameter (cm/in)	Material (Plastic, Galvanized, Steel)	Slot No.	Depth (m/ft)		Status of Well
			From	To	
190	PVC	10	5	15	<input type="checkbox"/> Other, specify _____

**Water Details**

Water found at Depth (m/ft)	Kind of Water: <input type="checkbox"/> Fresh <input type="checkbox"/> Untested	Depth (m/ft) From	Depth (m/ft) To	Diameter (cm/in)
	<input type="checkbox"/> Gas <input type="checkbox"/> Other, specify _____	0	15	65
	<input type="checkbox"/> Gas <input type="checkbox"/> Other, specify _____			
	<input type="checkbox"/> Gas <input type="checkbox"/> Other, specify _____			

**Well Contractor and Well Technician Information**

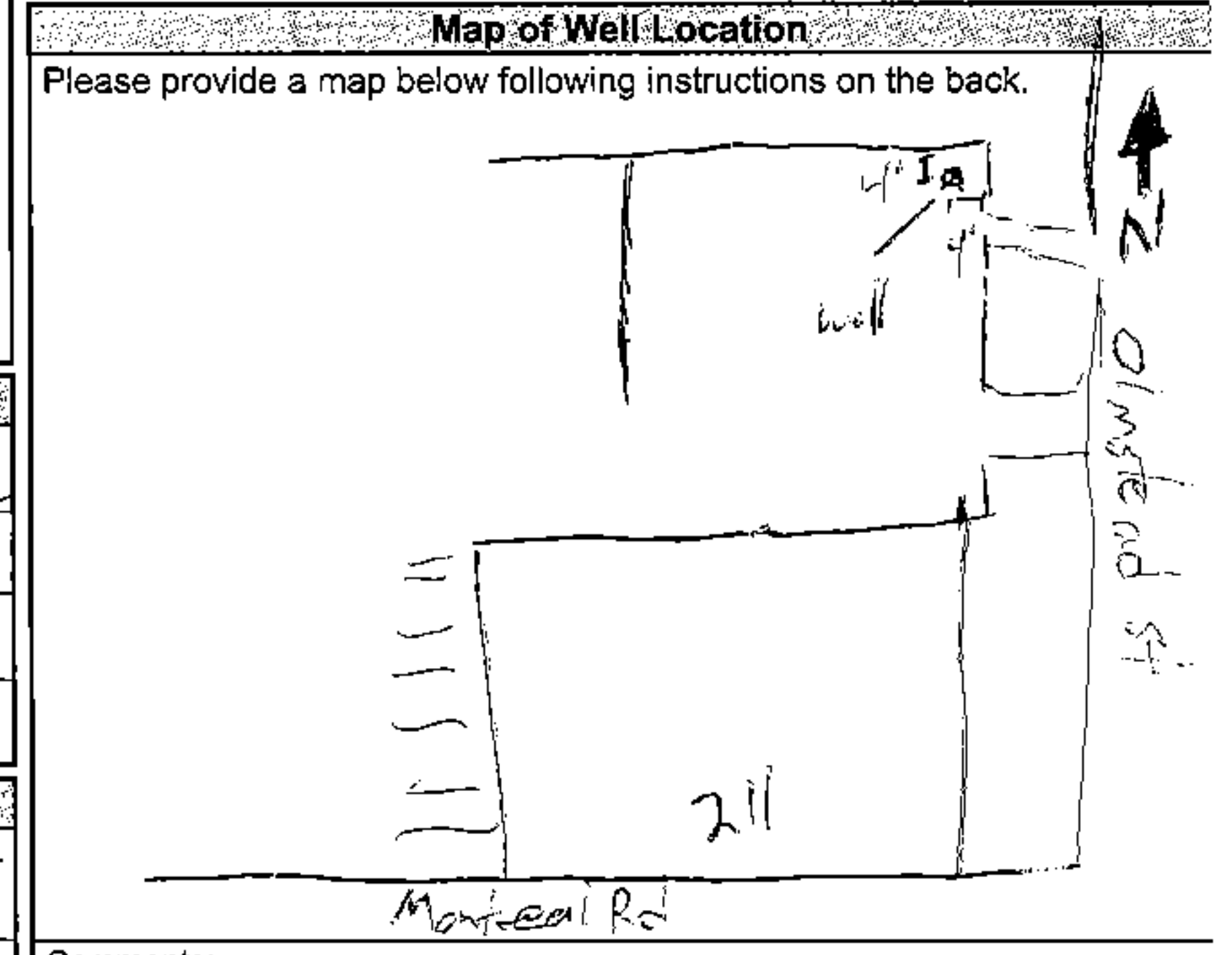
Business Name of Well Contractor Strata Drilling Group Well Contractor's Licence No. 712,19,11

Business Address (Street Number/Name) 179 Rignaud Dr Municipality Scarborough

Province ON Postal Code M4A 8E1 Business E-mail Address wcc@strata.com

Bus. Telephone No. (inc. area code) 905 940 7919 Name of Well Technician (Last Name, First Name) Leah Brian

Well Technician's Licence No. 36116 Signature of Technician and/or Contractor \_\_\_\_\_ Date Submitted 2020 08 10



Comments: Pierlin General Contractors Inc

Well owner's information package delivered  Yes  No

Date Package Delivered YYYYMMDD

Date Work Completed 20200706

**Ministry Use Only**

Audit No. 2338375

AUG 14 2020

Received \_\_\_\_\_



## Nick Sullivan

---

**From:** Public Information Services <publicinformationsservices@tssa.org>  
**Sent:** February 8, 2023 3:33 PM  
**To:** Nick Sullivan  
**Subject:** RE: Records Search Request (PE5651)

*Please refrain from sending documents to head office. The Public Information (PI) team works remotely, mailing in applications will lengthen the overall processing time.*

Hello Nick,

### **NO RECORD FOUND IN CURRENT DATABASE**

Thank you for your request for confirmation of public information. TSSA has performed a preliminary search of TSSA's current database.

- We confirm that there are NO records in our database of any **fuel storage tanks** at the subject address(es):

Park Street: 262, 266, 273;

Montreal Road: 250, 251, 255, 261, 262, 265.

This is not a confirmation that there are no records in the archives. For a further search in our archives, please submit an application for release of public information (PI Form) through TSSA's new Service Prepayment Portal. The associated fee must be paid via credit card (Visa or MasterCard) through a secure site.

Please follow the steps below to access the new application(s) and Service Prepayment Portal:

1. Click [Release of Public Information - TSSA](#) - TSSA and click "need a copy of a document";
2. Select the appropriate application, download it and complete it in full; and
3. Proceed to page 3 of the application and click the link TSSA Service Prepayment Portal under payment options (the link will take you the secure site to pay for the release via credit card).

Accessing the Service Prepayment Portal:

1. Select new or existing customer (\*if you are an existing customer, you will need your account # & postal code to access your account);
2. Select the program area: AD (Amusement Devices), BPV (Boilers and Pressure Vessels), ED (Elevating Devices), FS (Fuels Services), OE (Operating Engineers) or SKI (Ski Lifts) and click continue;
3. Enter the application form number (obtained from bottom left corner of application form) and click continue;
  - a. When selecting the application form number from the drop-down menu, please make sure you select the application that begins with "PI" (i.e. PI-FS, PI-BPV etc.);
4. Complete the primary contact information section;
5. Complete the fees section;
6. Upload your completed application; and
7. Upload supporting documents (if required) and click continue.

Once all steps have been successfully completed, you will receive your receipt via email.

Questions? Please contact TSSA's Public Information Release team at [publicinformationsservices@tssa.org](mailto:publicinformationsservices@tssa.org).

Although TSSA believes the information provided pursuant to your request is accurate, please note that TSSA does not warrant this information in any way whatsoever.

Kind regards,



**Melanie Fowler | Public Information and Records Agent**  
General Counsel and Legal  
345 Carlingview Drive  
Toronto, Ontario M9W 6N9  
Tel: +1 416-734-3593 | Fax: +1 416-231-4903 | E-Mail: [mfowler@tssa.org](mailto:mfowler@tssa.org)  
[www.tssa.org](http://www.tssa.org)



**Winner of 2022 5-Star Safety Cultures Award**

---

**From:** Nick Sullivan <NSullivan@patersongroup.ca>  
**Sent:** February 8, 2023 2:39 PM  
**To:** Public Information Services <publicinformationservices@tssa.org>  
**Subject:** Records Search Request (PE5651)

**[CAUTION]:** This email originated outside the organisation.  
Please do not click links or open attachments unless you recognise the source of this email and know the content is safe.

Good day,

Could you please complete a search of your records for **underground/aboveground storage tanks, historical spills, or other incidents/infractions** for the following addresses in Ottawa, Ontario:

Park Street: 262, 266, 273;  
Montreal Road: 250, 251, 255, 261, 262, 265.

Thank you,



**Nick Sullivan, B.Sc.**  
Junior Environmental Technical Specialist  
TEL: (613) 226-7381 ext. 208  
DIRECT: (613) 913-3608  
9 AURIGA DRIVE  
OTTAWA, ON, K2E 7T9  
[nsullivan@patersongroup.ca](mailto:nsullivan@patersongroup.ca)

EXPLORE THE POSSIBILITIES WITH US AND VISIT OUR REFRESHED WEBSITE TODAY

This electronic message and any attached documents are intended only for the named recipients. This communication from the Technical Standards and Safety Authority may contain information that is privileged, confidential or otherwise protected from disclosure and it must not be disclosed, copied, forwarded or distributed without authorization. If you have received this message in error, please notify the sender immediately and delete the original message.



File Number: D06-03-23-0015

February 17, 2023

Nick Sullivan  
Paterson Group

Sent via email [[nsullivan@patersongroup.ca](mailto:nsullivan@patersongroup.ca)]

Dear Nick Sullivan,

**Re: Information Request**

257-261 Montreal Street & 266 Park Street **Ottawa, Ontario** (“**Subject Property**”)

**Internal Department Circulation:**

The Planning, Infrastructure and Economic Development Department has the following information in response to your request for information regarding the Subject Property:

- **Ottawa Public Health - Environmental Health:** all public inspection results are publicly available on the Ottawa Public Health website:  
<https://www.ottawapublichealth.ca/en/public-health-services/public-health-inspections.aspx>

**Documents Provided:**

**HLUI Summary Report and HLUI Map**

The HLUI Summary Report Excel spreadsheet identifies HLUI area, point and line features within 250 metres of the Subject Property, as shown on the provided HLUI Map PDF. Within 500 metres of the Subject Property, landfills and Environmental Risk Management Area (ERMA) are also identified if applicable.

For more information on how to interpret the HLUI data identified in the attached excel sheet (‘ADDRESS – HLUI Summary report.xlsx’), please refer to the [Overview and User Guide.](#)”

**Additional information may be obtained by contacting:**

**Ontario’s Environmental Registry**

The Environmental Registry found at <https://ero.ontario.ca/> contains "public notices" about environmental matters being proposed by all government ministries covered by the Environmental Bill of Rights. The public notices may contain information about proposed new laws, regulations, policies and programs or about proposals to change or eliminate

existing ones. By using key words i.e. name of proponent/owner and the address one can ascertain if there is any information on the proponent and address under the following categories: Ministry, keywords, notice types, Notice Status, Acts, Instruments and published date (all years).

### **The Ontario Land Registry Office**

Registration of real property is recorded in the Ontario Land Registry Office through the Land Titles Act or the Registry Act. Documents relating to title and other agreements that may affect your property are available to the public for a fee. It is recommended that a property search at the Land Registry Office be included in any investigation as to the historic use of your property. The City of Ottawa cannot comment on any documents to which it is not a party.

Court House  
161 Elgin Street 4th Floor  
Ottawa ON K2P 2K1  
Tel: (613) 239-1230  
Fax: (613) 239-1422

### **Ottawa Public Health**

Ottawa Public Health inspects many different types of establishments. To view inspection results, please visit the Ottawa Public Health website: [Public Health Inspections - Ottawa Public Health](#)

Please note that Ottawa Public Health is not the lead agency on land use contamination in the City of Ottawa – contact the Ministry of Environment Conservation and Parks (MECP) for further information.

**Please note, as per the HLUI Disclaimer, that the information contained in the HLUI database has been compiled from publicly available records and other sources of information. The HLUI may contain erroneous information given that the records used as sources of information may be flawed. For instance, changes in municipal addresses over time may introduce error. Accordingly, all information from the HLUI database is provided on an “as is” basis with no representation or warranty by the City with respect to the information’s accuracy or exhaustiveness in responding to the request.**

**Furthermore, the HLUI database and the results of this search in no way confirm the presence or absence of contamination or pollution of any kind. This information is provided on the assumption that it will not be relied upon by any person for any purpose whatsoever. The City of Ottawa denies all liability to any persons attempting to rely on any information provided from the HLUI database.**

**Please note that in responding to your request, the City of Ottawa does not guarantee or comment on the environmental condition of the Subject Property. You**

**may wish to contact the Ontario Ministry of Environment and Climate Change for additional information.**

If you have any further questions or comments, please contact [HLUI@ottawa.ca](mailto:HLUI@ottawa.ca).

Sincerely,

**Samuel Farkas**

Student Planner | Étudiante en Urbanism  
Development Review | Examen des projets d'aménagement  
City of Ottawa | Ville d'Ottawa  
613-580-2424 Ext. 25791

Per:

Michael Boughton, MCIP, RPP  
Senior Planner  
Development Review East  
Planning Services  
Planning, Infrastructure and Economic Development Department

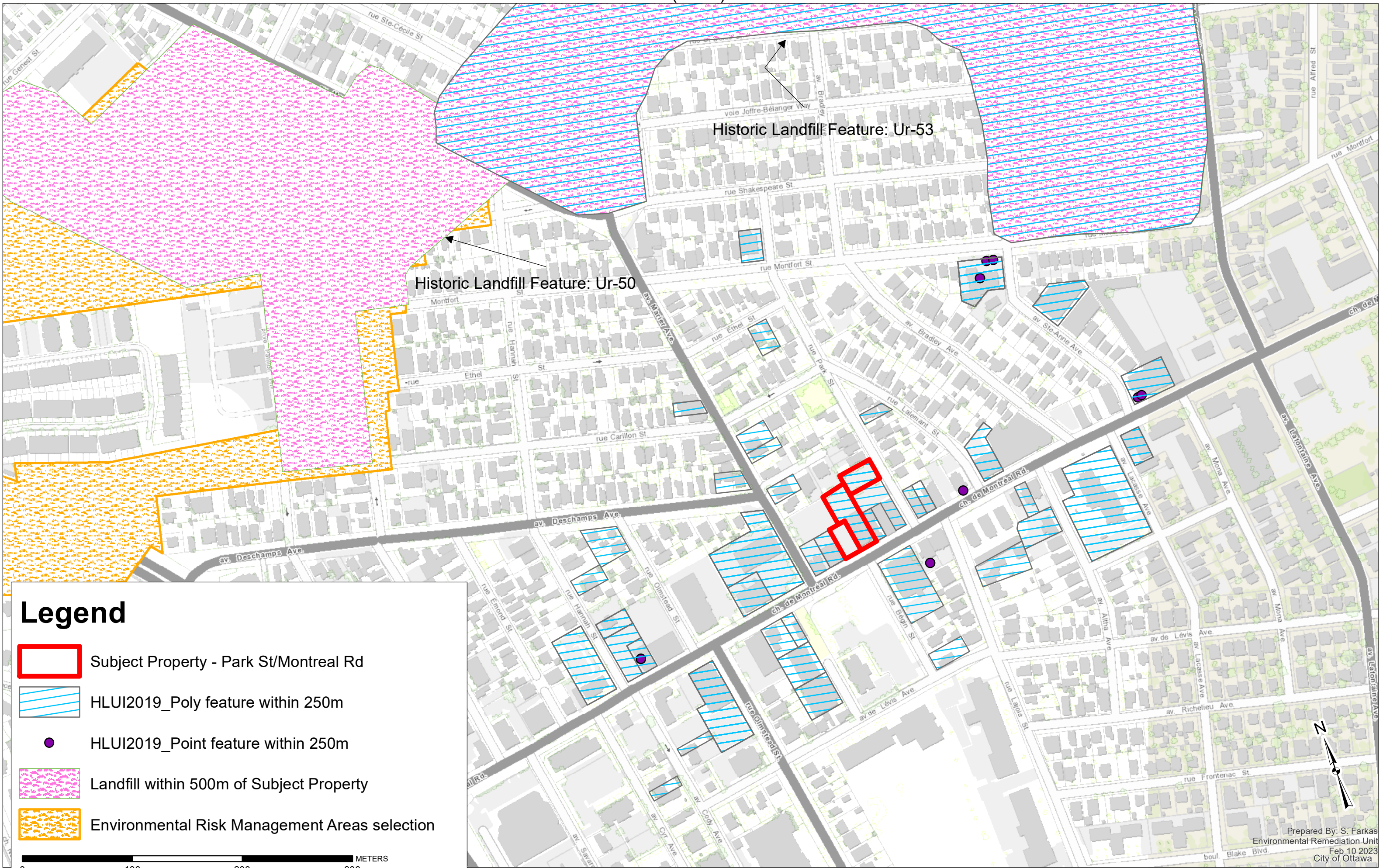
**MB / SF**

Enclosures: (2)






1. HLUI Map
2. HLUI Summary Report

cc: File no. D06-03-23-0015

# HISTORIC LAND USE INVENTORY (HLUI) - REPORT REFERENCE MAP



## Legend

-  Subject Property - Park St/Montreal Rd
-  HLUI2019\_Poly feature within 250m
-  HLUI2019\_Point feature within 250m
-  Landfill within 500m of Subject Property
-  Environmental Risk Management Areas selection

0 100 200 300 METERS

OBJECTID	ACTIVITY_NAME	FACILITY_TYPE	SOURCE_UPDATE_SORTED	QAQC	YEAR	YEAR_1	ST_NUM	ST_NAME	ST_SUFFIX	ST_DIR	MUNICIPALITY	ST_NUM0017	ST_NAME0017	ST_SUFFIX017	ST_DIR017	POSTAL_CODE017	PNR017	MUNICIPALITY017	NACS	SC	COMMENTS	STORAGE_TANK	Shape_Length	Shape_Area	
10857	DTM ELECTRONICS	Retail trade	2012-ES	1			240	MONTREAL	RD			240	MONTREAL	RD				K1L6C8	4230013	VANIER	443110		83.15162393	340.621323	
10859	DAGENAIS ALAIN G PHC	Professional, scientific an	2001-ES; 2006-ES	1			289	MONTREAL	RD			289	MONTREAL	RD				K1L6B8	4232004	VANIER	541920		139.1013841	890.9929	
10860	FANTASTIC TAILOR & C	Laundries and Cleaners	2006-ES	1			289	MONTREAL	RD			289	MONTREAL	RD				K1L6B8	4232004	VANIER	811490; 812320		139.1013841	890.9929	
10872	ACTION VANIER INC	Information and cultural in	2012-ES	1			290	DUPUIS	ST			290	DUPUIS	ST				K1L1B5	4230010	VANIER	511120		128.8124864	1036.957398	
10873	MUN-ADMIN CSC - VANI	General Administrative Se	2006-ES; 2012-ES	1			290	DUPUIS	ST			290	DUPUIS	ST				K1L1B5	4230010	VANIER	913910		128.8124864	1036.957398	
11048	ARKPORT LIMOUSINE	Transportation and wareh	2012-ES	1			264	HANNAH	ST			264	HANNAH	ST				K1L7N2	4233031	VANIER	485990		191.8761048	1991.467086	
11049	CITY LIMOCAB	Transportation and wareh	2012-ES	1			264	HANNAH	ST			264	HANNAH	ST				K1L7N2	4233031	VANIER	485320		191.8761048	1991.467086	
11056	DUKE APPLIANCES	Retail trade	2006-ES	1			310	MONTREAL	RD			310	MONTREAL	RD				K1L6C8	4230003	VANIER	443110		97.46659435	556.7691965	
12974	OPAL PRODUCTION ASI	Platemaking, Typesetting	1961-M	1	1961	1961	271	MONTREAL	RD			VANIER	273	MONTREAL	RD			K1L6C4	4232019	VANIER	323120; 812921; 282		158.8810745	913.753299	
12975	ENGLISH MOTOR CYCL	Recreational Vehicle Dea	1961-M	2	1961	1961	0	MONTREAL	RD			VANIER	265	MONTREAL	RD			K1L6C4	4232011	VANIER	821140; 821149	632; 261 to 265 - no motorcyc	262.7635634	2056.016084	
12976	EASTVIEW CLEANERS	Laundries and Cleaners	1956-M	1	1956	1956	0	MONTREAL	RD			VANIER	265	MONTREAL	RD			K1L6C4	4232011	VANIER	561740; 812313; 972; 261 to 265		262.7635634	2056.016084	
12977	G D'S PRINTING	Commercial Printing Indu	1961-M; 1982-M; 1986-M; 1990-0	1	1981-1990	1981-1990	0	MONTREAL	RD			VANIER	265	MONTREAL	RD			K1L6C4	4232011	VANIER	323114; 821116	323114; 821116	281; 261 to 265	2056.016084	
13279	WHITE FATHER'S PROF	Landfill	1948-DND-ASE-NTS-31G5; 196	1	1943-1944; 1943-1945	1943-1944; 1943-1945	0				OTTAWA	345	ST DENIS	ST				K1L5J1	1.58E+08	VANIER	221320; 22133C	499 UTM = 445870E; 502813K	2199.467058	18780.5738	
13293	LUMBER YARD	Lumber Yard	1933-FIP	1			1933															90.6268702	459.8121538		
13294	CONTRACTORS YARD	Contractors Yard	1933-FIP	1			1933															127.1194254	966.4933993		
13314	LUMBER YARD	Lumber Yard	1933-FIP	1			1933															92.95483613	515.7997397		
13315	LUMBER YARD	Lumber Yard	1933-FIP	1			1933															95.05821646	542.638078		
13319	LUMBER YARD	Lumber Yard	1933-FIP	1			1933															84.96358159	507.6493245		
13423	EASTVIEW BODY SHOP	Motor Vehicle Repair Sho	1970-M	1			284	DUPUIS	ST			VANIER	284	DUPUIS	ST				4230011	VANIER			128.7788633	1036.342573	
13426	FLOYD'S USED CARS	Gasoline Service Stations	1956-M	1	1956	1956	327	MONTREAL	RD			VANIER	327	MONTREAL	RD				4232003	VANIER			138.3747449	1164.937506	
13428	ROCKOLFFE TAXI	Other Transportation Indu	2005-SelectPhone	1	2005	2005	263	HANNAH	ST				263	HANNAH	ST				4233037				90.82572311	459.8233015	
13429	CAPITAL TAXI	Other Transportation Indu	1970-2005	1	1970-2005	1970-2005	263	HANNAH	ST				263	HANNAH	ST				4233037				90.82572311	459.8233015	
13430	RIDEAU TAXI	Other Transportation Indu	2001-ES; 2005-SelectPho	1	2001-2005	2001-2005	263	HANNAH	ST				263	HANNAH	ST				4233037				90.82572311	459.8233015	
13439	ADAMS AUTOMOBILE LI	Motor Vehicle Repair Sho	1961-M	1	1961	1961	218	MONTREAL	RD			VANIER	218	MONTREAL	RD				42380045	VANIER			221.4091332	2314.271125	
13440	MILT HURD MOTORS	Motor Vehicle Repair Sho	1965-M	1	1965	1965	218	MONTREAL	RD			VANIER	218	MONTREAL	RD				42380045	VANIER			221.4091332	2314.271125	
13441	PENIT GARAGE	Motor Vehicle Repair Sho	1971-M	1	1971	1971	218	MONTREAL	RD			VANIER	218	MONTREAL	RD				42380045	VANIER			221.4091332	2314.271125	
13629	GAMA MOTORS	Motor Vehicle Repair Sho	1970-1980-M	1	1970-1980	1970-1980	306	MONTFORT	ST			VANIER	306	MONTFORT	ST				42320037	VANIER			153.0962374	1371.744289	
13630	EASTVIEW MOTOR GAR	Motor Vehicle Repair Sho	1956-1970-M	1	1956-1970	1956-1970	306	MONTFORT	ST			VANIER	306	MONTFORT	ST				42320037	VANIER			153.0962374	1371.744289	
13631	ROY CLEANERS	Laundries and Cleaners	1961-1971-M	1	1961-1971	1961-1971	236	MARIER	AVE			VANIER	236	MARIER	AVE				42330348	VANIER			81.29112608	536.3411084	
13635	GUY'S FRENCH CLEANE	Laundries and Cleaners	1956-M	1	1956	1956	279	MONTREAL	RD				279	MONTREAL	RD				42320124				76.803462	273.5633945	
13922	J C SEGUIN & FILS LIM	Mechanical Speciality W	2001-ES; 2005-SelectPhone	1	2001-2005	2001-2005	281	MONTREAL	RD			VANIER	281	MONTREAL	RD				K1L8C7	42320132	VANIER		242.6252343	1765.480043	
13928	D'AROUT CONSTRUCT	Non Residential Building	1970-1990-M	1	1970-1990	1970-1990	288	ALPHA	AVE			VANIER	288	ALPHA	AVE				K1L7C5	42390035	VANIER		120.4935043	889.2907263	
13929	ROLAND LAVERGNE LI	Non Residential Building	1970-M	1	1970	1970	288	ALPHA	AVE			VANIER	288	ALPHA	AVE				K1L7C5	42390035	VANIER		120.4935043	889.2907263	
14660	ENGLISH MOTOR CYCL	Motor Vehicle Repair Sho	1956-M	1	1956	1956	260	LALLEMAND	ST			VANIER	257	PARK	ST				K1L7G9	42320115	VANIER	811112; 811116; 635	72.62795046	252.6797663	
14676	LUC CAROU AND FILS	Lumber and Building Mat	1930-M; 1936-M; 1941-M; 1946-1	1	1930-1944	1930-1944	218	MONTREAL	RD			VANIER	240	MONTREAL	RD				K1L6C8	42390013	VANIER	321111; 321112; 251; 254; 563	83.15162393	340.621323	
14678	ROYAL CLEANERS	Laundries and Cleaners	1961-M; 1965-M; 1969-M; 1971-1	1	1961	1961	201	MONTREAL	RD			VANIER	201	MONTREAL	RD				K1L6C8	42330308	VANIER	561740; 81231C; 972	143.59796924	1036.342573	
14679	TOP VALU GAS MART	Gasoline Service Stations	1996-CDMP1; 1998-SC	1	1996-1999	1996-1999	201	MONTREAL	RD			VANIER	201	MONTREAL	RD				K1L6C8	42330308	VANIER	447110; 44719C; 633	149.5979694	903.1537224	
14683	GREEN VALLEY LUMBE	Lumber and Building Mat	1951-M; 1956-M; 1961-M; 1966-1	1	1951-1971	1951-1971	300	LACASSE	AVE			VANIER	300	LACASSE	AVE				K1L6G3	42390061	VANIER	321215; 321911; 254; 563	297.0144274	5013.66436	
14684	LALONDE J & FILS LITE	Electrical and Electroni	2001-ES	2	2001	2001	300	LACASSE	AVE			OTTAWA	300	LACASSE	AVE				K1L6G3	42390061	VANIER	416110		297.0144274	5013.66436
14685	L CARON & FILS SASH	Wash and Door Factory	1933-FIP	2	1933	1933FP	300	LACASSE	AVE				300	LACASSE	AVE				K1L6G3	42390061	VANIER	416110		297.0144274	5013.66436
14690	ANDRE BODY SHOP	Motor Vehicle Repair Sho	1970-M; 1980-M	1	1970-1980	1970-1980	284	DUPUIS	ST			VANIER	282	DUPUIS	ST				K1L7H9	42390011	VANIER	811112; 811116; 635	128.7788633	1036.342573	
14691	ATLANTIS AEROSPACE	Aircraft and Aircraft Parts	1998-SC	1	1998	1998	282	DUPUIS	ST			VANIER	282	DUPUIS	ST				K1L7H9	42390011	VANIER	386320; 33641C; 321	Located on the fourth floor	128.7788633	1036.342573
14692	TSMITH	Tinsmith	1933-FIP	1	1933	1933FP	301	BEGIN	ST				301	BEGIN	ST				K1L7H6	42390018	VANIER	811112; 811116; 635	99.34507389	536.657152	
14695	SPIC & SPAN	Laundries and Cleaners	1999-DEASDriveBy; 2001-ES; 2C	1	1999-2004	1999-2004	289	MONTREAL	RD			OTTAWA	289	MONTREAL	RD				K1L6B8	4232004	VANIER	561740; 81231C; 972		139.1013841	890.9929
14696	IMPERIAL OIL CO LIMITE	Gasoline Service Stations	1925-M; 1965-AirPhoto; 1971-M;	1	1925	1925	275	MONTREAL	RD			VANIER	275	MONTREAL	RD				K1L6C2	42320125	VANIER	412110; 41912C; 511; 633		77.10244897	277.8739572
14697	START PG 502	Manufacturing Cleaning P	1960-CD	1	1960	1960	255	STE ANNE	AVE				255	STE ANNE	AVE				K1L7C3	42320030	VANIER		140.3359982	1157.674371	
14698	IMPERIAL TRANSPORT	Warehouse	2012-ES	1	2012	ES 2012	257	STE ANNE	AVE				257	STE ANNE	AVE				K1L7C3	42320030	VANIER		140.3359982	1157.674371	
14699	MANRAY GLASS AND A	Lumber and Building Mat	2016-PID	1	2016	PID2016	255	STE ANNE	AVE			OTTAWA	255	STE ANNE	AVE				K1L7C3	42320030	VANIER	485990		140.3359982	1157.674371
14700	SAM LIMA DENTURE LI	Other Manufactured Prod	1996-CDMP1	1	1996	1996	281	MARIER	AVE			VANIER	281	MARIER	AVE				K1L5P7	42320283	VANIER	334610; 399		86.5583825	434.6024862
14701	LACASSE GARAGE	Gasoline Service Stations	1951-M	1	1951-1956	1951-1956	327	MONTREAL	RD			VANIER	325	MONTREAL	RD				K1L6B4	42320023	VANIER	447110; 44719C; 633; 635		138.3747449	1164.937506
14702	EDITIONS L'INTERLIGN	Combined Publishing and	2004-GWStudy; 2005-SelectPho	1	2004																				

HLUI SUMMARY REPORT  
POINT FEATURES

OBJECTID	ACTIVITY_NAME	FACILITY_TYPE	TANK_LOCATION	TANK_CONTENT	TANK_SIZE	TANK_TYPE	TANK_STATUS	SOURCE	INSTALLED_SIT_NUM	INSTALLED_SITE	INSTALLATED_ST_ABR	INSTALLATED_ST_DIR	COMMENT	MTM_X	MTM_Y	IMAGE_MAP	IMAGE_CERTAINTY	IMAGE_MAP_2	TANK_MATERIAL	TANK_ID	TANK_LEAKING	TANK_REMOVED	REMOVED_DATE	DATE_INSTALLED	NATURE_OF_BUSINESS	SCANNED_DRAWING	TEMPRECordID	CAPACITY_UOM	MUNICIPALITY	POSTCODE
6			UST		4540			FIP1933	195	MONTREAL	RD		Historical address 195 Montreal F	370555.2406	5033350.443	1926 Ottawa Fir	1													
304			UST					FIP1948; FIP1956	270	MONTREAL	RD		historical address - 270 Montreal	370525.3088	5033284.479	Volume2_229_3	1	229.jpg												
305	EASTVIEW MOTORS		UST					FIP1956	306	MONTFORT			historical address - 306 Montfort	370576.2569	5033558.92	Volume2_229_4	1													
306	EASTVIEW MOTORS		UST					FIP1956	306	MONTFORT			historical address - 306 Montfort	370582.6479	5033559.833	Volume2_229_4	1													
307	GASOLINE SERVICE ST/ Gasoline Service Station		UST					FIP1948; FIP1956	327	MONTREAL	RD		historical address - 327 Montreal	370713.7856	5033434.983	Volume2_229_4	1	229.jpg												
308	GASOLINE SERVICE ST/ Gasoline Service Station		UST					FIP1948; FIP1956	327	MONTREAL	RD		historical address - 327 Montreal	370717.2062	5033436.938	Volume2_229_4	1	229.jpg												
2056			UST	fuel oil				ROW	306	MONTFORT	ST			370570.3434	5033543.18					ST7592										
2177			UST	fuel oil				ROW	306	MONTFORT	ST			370570.3434	5033543.18					ST7715										
9409	C CORP	Gasoline Station-FS		gasoline	22700	Cancelled	Current	GW Study 2004	201	HANNAH	ST	<Null>	201 HANNAH ST	370262.338	5033197.563									19830401	Retail		1789 L		VANIER K1L 6C8	
9410	C CORP	Gasoline Station-FS		gasoline	22700	Cancelled	Current	GW Study 2004	201	HANNAH	ST	<Null>	201 HANNAH ST	370262.338	5033197.563									19830401	Retail		1790 L		VANIER K1L 6C8	
9411	C CORP	Gasoline Station-FS		gasoline	45400	Cancelled	Current	GW Study 2004	201	HANNAH	ST	<Null>	201 HANNAH ST	370262.338	5033197.563									19830401	Retail		1791 L		VANIER K1L 6C8	



Field	Value
AREA_OF_INTEREST	Landry/Baribeau/St-Ambroise
GLOBALID	{415F8EAF-CC9F-4C93-A133-34780F1141F3}
ID	0
OBJECTID	1
SHAPE	Polygon
SHAPE.AREA	139501.9087
SHAPE.LEN	3058.718061

HISTORIC LANDFILL FEATURE	The historic landfills identified within the HLUI are referenced from the City's Old Landfill Management Strategy report (OLMS, 2004). Contact the City's Environmental Remediation Unit (ERU-UAE@ottawa.ca) if you would like more information about the old landfill sites identified in the OLMS report.	
ACTIVITY2	GAL 15	
ACTIVITYID	GAL 15	
ADJACENT_INDUSTRY	Dominion Bridge Company Ltd. operated a steel fabrication plant with an adjoining storage yard from 1	
ADJACENT_LANDUSE	residential and institutional (schools); multiple zones in the general area of the site	
ADJACENT_OWNER	multiple private owners	
ANDERSONSWASTEDIS	-	
COMMONNAME	Ivy & Marier	
COMMONNAME_FR	Ivy et Marier	
CONCENTRTN	no known monitoring	
DEPTH_TO_BEDROCK	approx. 3 to 6 m to reach a bedrock of shale with laminations of calcareous siltstone	
DEPTH_TO_GROUNDW	unknown	
DISTANCE_TO_SURFACE	Rideau River approx. 500 m SW	
ECOLOGICAL	human contact possible given that private residences are built within former waste disposal site	
FORMER_MUN	<null>	
G_GENERATION	<null>	
G_NEXT_VERSION	<null>	
G_VERSION	0	
GLOBALID	{48C091E2-91A8-40F7-A0BF-A8E9A26EF520}	
GROUNDWATER_FLOW	assumed to be southwest towards the Rideau River	
INFORMATION_SOURCE	<null>	
LANDFILL_1998_ID	__6O045X	
LOCATION	location is not defined precisely; probable area is described as following: lands between St. Ambroise &	
LOCTN_REF	<null>	
MAGNITUDE	no known monitoring	
METHANE	no measurement available	
MOE_ID	-	
OBJECTID	50	
OPERATIONAL_PERIOD	possibly 1932-1949	
OPERATOR	City of Ottawa operating under umbrella provided by County of Carleton, except for site located in the v	
OTHER_INFO	HLUI Activity ID # 6309 corresponding to this site and other sites in the same area. - Two former waste	
OTHERREF	Heritage Research Ass., 1991 (Dumps # 6 and # 7); Dames & More, 1991	
OVERBURDEN	till plain with local relief	
OWNER	mostly private owners of residential buildings; site possibly includes parts of school properties: Trillium	
OWNERCATEGORY	Private and possibly Institutional	
PARAMETERS	no known monitoring	
PARENT_ID	<null>	
PHYSICAL	site is entirely developed as a residential neighbourhood	
ROAD_NAME	<null>	
ROAD_TYPE	<null>	
SERVICE_AREA	City of Ottawa and Town of Eastview	
SHAPE	Polygon	
SHAPE_AREA	89963.87442	
SHAPE_LEN	1597.752436	
SITE_ACCES	Rue Ivy et avenue Marier	
SITE_ALIAS	Ur-50	
SITE_COORD	located on private property	
SITE_ID_FR	Ivy Street Dump and Marier Ave. Dump	
SITE_IDENTIFICATION	<null>	
SITE_NAME	Ur-50	
SITE_NAME_FR	Ivy Street and Marier Ave	
SITE_STATUS	Confirmed	
SIZE_HA	total area possibly containing wastes is approx. 11 ha, but actual filled area is likely much smaller	
SOIL_COVER	assumed to be covered based on land use, however thickness of cover unknown	
TOPOGRAPHY	slight slope to the south in the general area of the site	
UNIQUEID	Ivy Street and Marier AveUr-50	
UTM_NAD27_E_NOTE	approx.	
UTM_NAD27_EASTING	447675	
UTM_NAD27_N_NOTE	approx.	
UTM_NAD27_NORTHING	5031675	
WASTEDEPTH	unknown; area is expected to be shallower than earlier dumps in the area [Heritage Research Ass., 19	
WASTETYPE	garbage, ashes and refuse; some industrial wastes may have been filled in area located in the vicinity	
WATER_SUPPLY	municipally supplied water	

HISTORIC LANDFILL FEATURE	The historic landfills identified within the HLUI are referenced from the City's Old Landfill Management Strategy report (OLMS, 2004). Contact the City's Environmental Remediation Unit (ERU-UAE@ottawa.ca) if you would like more information about the old landfill sites identified in the OLMS report.
ACTIVITY2	GAL 1
ACTIVITYID	GAL 1
ADJACENT_INDUSTRY	none based on available information
ADJACENT_LANDUSE	mostly residential, with some commercial and institutional (schools) ; multiple zones in the general area of the si
ADJACENT_OWNER	multiple private owners
ANDERSONSWASTEDISPOSALSITES_ID	-
COMMONNAME	White Father's Property
COMMONNAME_FR	Propriété des Pères-Blancs
CONCENTRTN	no known monitoring
DEPTH_TO_BEDROCK	approx. 2 to 3 m to reach a bedrock of shale with laminations of calcareous siltstone
DEPTH_TO_GROUNDWATER	from 3.3 to 5.2 m BGL in north central portion of site [GAL, June 28, 1995]
DISTANCE_TO_SURFACE_WATER	Rideau River approx. 800 m SW
ECOLOGICAL	human contact possible given that private residences are located on site
FORMER_MUN	<null>
G_GENERATION	<null>
G_NEXT_VERSION	<null>
G_VERSION	
GLOBALID	{E3242A83-520A-4573-9882-4AB9C389AD98}
GROUNDWATER_FLOW_DIRECTION	possibly southwest towards the Rideau River
INFORMATION_SOURCE	<null>
LANDFILL_1998_ID	_6O045Z
LOCATION	location is not certain; possible area includes parts of lands located between Lavergne St. and St. Denis St., pa
LOCTN_REF	<null>
MAGNITUDE	no known monitoring
METHANE	combustible gas concentration in boreholes located in the northern portion of site ranged from 0% to in excess
MOE_ID	-
OBJECTID	
OPERATIONAL_PERIOD	possibly 1943-1949
OPERATOR	City of Ottawa [Heritage Research Ass., 1991]
OTHER_INFO	none
OTHERREF	Heritage Research Ass., 1991 (Dump Perimeter -5); Dames & More, 1991; GAL, reports no. 951-2080 & 921-2(
OVERBURDEN	till plain with local relief
OWNER	mostly private owners of residential and commercial buildings; site also possibly includes parts of school proper
OWNERCATEGORY	Private and possibly Institutional and City
PARAMETERS	no known monitoring
PARENT_ID	<null>
PHYSICAL	area is entirely developed with residential dwellings and a few commercial buildings, with the exception of Nault
ROAD_NAME	<null>
ROAD_TYPE	<null>
SERVICE_AREA	City of Ottawa
SHAPE	Polygon
SHAPE_AREA	
SHAPE_LEN	
SITE_ACCES	Propriété des Pères-Blancs
SITE_ALIAS	Ur-53
SITE_COORD	site located for the most part on private property; some area possibly located on public land (Nault Park)
SITE_ID_FR	White Father's Property
SITE_IDENTIFICATION	<null>
SITE_NAME	Ur-53
SITE_NAME_FR	White Father's Property
SITE_STATUS	Confirmed
SIZE_HA	total area possibly containing wastes is approx. 12 ha, but actual filled area likely much smaller
SOIL_COVER	topsoil sometimes underlain by sand fill range from 0.24 to 1.5 m in thickness
TOPOGRAPHY	flat to rolling topography
UNIQUEID	White Father's PropertyUr-53
UTM_NAD27_E_NOTE	approx.
UTM_NAD27_EASTING	
UTM_NAD27_N_NOTE	approx.
UTM_NAD27_NORTHING	
WASTEDEPTH	waste intercepted in the north portion of the site range from 0.7 to 4.6 m in thickness [GAL, 1995]
WASTETYPE	garbage, refuse and ashes; ashes, cinders, wood, metal, glass, brick, mortar, concrete, wire, pipe, rubber, plast
WATER_SUPPLY	municipally supplied water

0

55

187860.5738

2199.467056

448500

5031950



---

# DATABASE REPORT

**Project Property:** *Phase I ESA  
261 Montréal Road  
Vanier ON K1L 8C7  
PE5651*

**Project No:** *PE5651*

**Report Type:** *Standard Report*

**Order No:** *22120900317*

**Requested by:** *Paterson Group Inc.*

**Date Completed:** *December 12, 2022*

# Table of Contents

Table of Contents.....	2
Executive Summary.....	3
Executive Summary: Report Summary.....	4
Executive Summary: Site Report Summary - Project Property.....	6
Executive Summary: Site Report Summary - Surrounding Properties.....	9
Executive Summary: Summary By Data Source.....	20
Map.....	37
Aerial.....	38
Topographic Map.....	39
Detail Report.....	40
Unplottable Summary.....	116
Unplottable Report.....	118
Appendix: Database Descriptions.....	131
Definitions.....	140

## **Notice: IMPORTANT LIMITATIONS and YOUR LIABILITY**

**Reliance on information in Report:** This report DOES NOT replace a full Phase I Environmental Site Assessment but is solely intended to be used as a database review of environmental records.

**License for use of information in Report:** No page of this report can be used without this cover page, this notice and the project property identifier. The information in Report(s) may not be modified or re-sold.

**Your Liability for misuse:** Using this Service and/or its reports in a manner contrary to this Notice or your agreement will be in breach of copyright and contract and ERIS may obtain damages for such mis-use, including damages caused to third parties, and gives ERIS the right to terminate your account, rescind your license to any previous reports and to bar you from future use of the Service.

**No warranty of Accuracy or Liability for ERIS:** The information contained in this report has been produced by ERIS Information Limited Partnership ("ERIS") using various sources of information, including information provided by Federal and Provincial government departments. The report applies only to the address and up to the date specified on the cover of this report, and any alterations or deviation from this description will require a new report. This report and the data contained herein does not purport to be and does not constitute a guarantee of the accuracy of the information contained herein and does not constitute a legal opinion nor medical advice. Although ERIS has endeavored to present you with information that is accurate, ERIS disclaims, any and all liability for any errors, omissions, or inaccuracies in such information and data, whether attributable to inadvertence, negligence or otherwise, and for any consequences arising therefrom. Liability on the part of ERIS is limited to the monetary value paid for this report.

**Trademark and Copyright:** You may not use the ERIS trademarks or attribute any work to ERIS other than as outlined above. This Service and Report (s) are protected by copyright owned by ERIS Information Limited Partnership. Copyright in data used in the Service or Report(s) (the "Data") is owned by ERIS or its licensors. The Service, Report(s) and Data may not be copied or reproduced in whole or in any substantial part without prior written consent of ERIS.

# Executive Summary

## Property Information:

**Project Property:** *Phase I ESA  
261 Montréal Road Vanier ON K1L 8C7*

**Project No:** *PE5651*

## **Coordinates:**

**Latitude:** *45.4367229*  
**Longitude:** *-75.6607749*  
**UTM Northing:** *5,031,678.98*  
**UTM Easting:** *448,317.99*  
**UTM Zone:** *18T*

**Elevation:** *196 FT  
59.88 M*

## Order Information:

**Order No:** *22120900317*  
**Date Requested:** *December 9, 2022*  
**Requested by:** *Paterson Group Inc.*  
**Report Type:** *Standard Report*

## Historical/Products:

## Executive Summary: Report Summary

<i>Database</i>	<i>Name</i>	<i>Searched</i>	<i>Project Property</i>	<i>Within 0.25 km</i>	<i>Total</i>
AAGR	<i>Abandoned Aggregate Inventory</i>	Y	0	0	0
AGR	<i>Aggregate Inventory</i>	Y	0	0	0
AMIS	<i>Abandoned Mine Information System</i>	Y	0	0	0
ANDR	<i>Anderson's Waste Disposal Sites</i>	Y	0	0	0
AST	<i>Aboveground Storage Tanks</i>	Y	0	0	0
AUWR	<i>Automobile Wrecking &amp; Supplies</i>	Y	0	0	0
BORE	<i>Borehole</i>	Y	0	2	2
CA	<i>Certificates of Approval</i>	Y	2	5	7
CDRY	<i>Dry Cleaning Facilities</i>	Y	0	0	0
CFOT	<i>Commercial Fuel Oil Tanks</i>	Y	0	2	2
CHEM	<i>Chemical Manufacturers and Distributors</i>	Y	0	0	0
CHM	<i>Chemical Register</i>	Y	0	0	0
CNG	<i>Compressed Natural Gas Stations</i>	Y	0	0	0
COAL	<i>Inventory of Coal Gasification Plants and Coal Tar Sites</i>	Y	0	0	0
CONV	<i>Compliance and Convictions</i>	Y	0	0	0
CPU	<i>Certificates of Property Use</i>	Y	0	0	0
DRL	<i>Drill Hole Database</i>	Y	0	0	0
DTNK	<i>Delisted Fuel Tanks</i>	Y	0	6	6
EASR	<i>Environmental Activity and Sector Registry</i>	Y	0	1	1
EBR	<i>Environmental Registry</i>	Y	0	0	0
ECA	<i>Environmental Compliance Approval</i>	Y	0	1	1
EEM	<i>Environmental Effects Monitoring</i>	Y	0	0	0
EHS	<i>ERIS Historical Searches</i>	Y	0	25	25
EIIS	<i>Environmental Issues Inventory System</i>	Y	0	0	0
EMHE	<i>Emergency Management Historical Event</i>	Y	0	0	0
EPAR	<i>Environmental Penalty Annual Report</i>	Y	0	0	0
EXP	<i>List of Expired Fuels Safety Facilities</i>	Y	0	0	0
FCON	<i>Federal Convictions</i>	Y	0	0	0
FCS	<i>Contaminated Sites on Federal Land</i>	Y	0	0	0
FOFT	<i>Fisheries &amp; Oceans Fuel Tanks</i>	Y	0	0	0
FRST	<i>Federal Identification Registry for Storage Tank Systems (FIRSTS)</i>	Y	0	0	0
FST	<i>Fuel Storage Tank</i>	Y	0	0	0
FSTH	<i>Fuel Storage Tank - Historic</i>	Y	0	0	0
GEN	<i>Ontario Regulation 347 Waste Generators Summary</i>	Y	19	69	88
GHG	<i>Greenhouse Gas Emissions from Large Facilities</i>	Y	0	0	0
HINC	<i>TSSA Historic Incidents</i>	Y	0	0	0
IAFT	<i>Indian &amp; Northern Affairs Fuel Tanks</i>	Y	0	0	0

<b>Database</b>	<b>Name</b>	<b>Searched</b>	<b>Project Property</b>	<b>Within 0.25 km</b>	<b>Total</b>
INC	<i>Fuel Oil Spills and Leaks</i>	Y	0	0	0
LIMO	<i>Landfill Inventory Management Ontario</i>	Y	0	0	0
MINE	<i>Canadian Mine Locations</i>	Y	0	0	0
MNR	<i>Mineral Occurrences</i>	Y	0	0	0
NATE	<i>National Analysis of Trends in Emergencies System (NATES)</i>	Y	0	0	0
NCPL	<i>Non-Compliance Reports</i>	Y	0	0	0
NDFT	<i>National Defense &amp; Canadian Forces Fuel Tanks</i>	Y	0	0	0
NDSP	<i>National Defense &amp; Canadian Forces Spills</i>	Y	0	0	0
NDWD	<i>National Defence &amp; Canadian Forces Waste Disposal Sites</i>	Y	0	0	0
NEBI	<i>National Energy Board Pipeline Incidents</i>	Y	0	0	0
NEBP	<i>National Energy Board Wells</i>	Y	0	0	0
NEES	<i>National Environmental Emergencies System (NEES)</i>	Y	0	0	0
NPCB	<i>National PCB Inventory</i>	Y	0	0	0
NPRI	<i>National Pollutant Release Inventory</i>	Y	0	0	0
OGWE	<i>Oil and Gas Wells</i>	Y	0	0	0
OOGW	<i>Ontario Oil and Gas Wells</i>	Y	0	0	0
OPCB	<i>Inventory of PCB Storage Sites</i>	Y	0	0	0
ORD	<i>Orders</i>	Y	0	0	0
PAP	<i>Canadian Pulp and Paper</i>	Y	0	0	0
PCFT	<i>Parks Canada Fuel Storage Tanks</i>	Y	0	0	0
PES	<i>Pesticide Register</i>	Y	0	0	0
PINC	<i>Pipeline Incidents</i>	Y	0	0	0
PRT	<i>Private and Retail Fuel Storage Tanks</i>	Y	0	3	3
PTTW	<i>Permit to Take Water</i>	Y	0	0	0
REC	<i>Ontario Regulation 347 Waste Receivers Summary</i>	Y	0	0	0
RSC	<i>Record of Site Condition</i>	Y	0	0	0
RST	<i>Retail Fuel Storage Tanks</i>	Y	0	0	0
SCT	<i>Scott's Manufacturing Directory</i>	Y	1	5	6
SPL	<i>Ontario Spills</i>	Y	0	14	14
SRDS	<i>Wastewater Discharger Registration Database</i>	Y	0	0	0
TANK	<i>Anderson's Storage Tanks</i>	Y	0	0	0
TCFT	<i>Transport Canada Fuel Storage Tanks</i>	Y	0	0	0
VAR	<i>Variances for Abandonment of Underground Storage Tanks</i>	Y	0	0	0
WDS	<i>Waste Disposal Sites - MOE CA Inventory</i>	Y	0	0	0
WDSH	<i>Waste Disposal Sites - MOE 1991 Historical Approval Inventory</i>	Y	0	0	0
WWIS	<i>Water Well Information System</i>	Y	0	7	7
<b>Total:</b>			22	140	162



## Executive Summary: Site Report Summary - Project Property

<i>Map Key</i>	<i>DB</i>	<i>Company/Site Name</i>	<i>Address</i>	<i>Dir/Dist (m)</i>	<i>Elev diff (m)</i>	<i>Page Number</i>
<a href="#">1</a>	CA	DOUGLASS LAB SERVICES	261 MONTREAL RD. VANIER CITY ON K1L 8C7	-/0.0	0.00	<a href="#">40</a>
<a href="#">1</a>	CA	GEORGE'S RESTAURANT (ISABELLE ZEIN)	261 MONTREAL ROAD VANIER CITY ON K1L 8C7	-/0.0	0.00	<a href="#">40</a>
<a href="#">1</a>	GEN	DYNACARE LABORATORIES	261 MONTREAL ROAD VANIER ON K1L 8C7	-/0.0	0.00	<a href="#">40</a>
<a href="#">1</a>	GEN	DYNACARE LABORATORIES 13-101	261 MONTREAL RD., VANIER C/O 1095 CARLING AVE., SUITE 500 OTTAWA ON K1L 8C7	-/0.0	0.00	<a href="#">41</a>
<a href="#">1</a>	GEN	DYNACARE LABORATORIES LIMITED	261 MONTREAL ROAD VANIER ON K1L 8C7	-/0.0	0.00	<a href="#">41</a>
<a href="#">1</a>	GEN	DOUGLASS LABORATORY SERVICES LTD.	261 MONTREAL ROAD VANIER ON K1L 8C7	-/0.0	0.00	<a href="#">41</a>
<a href="#">1</a>	GEN	DOUGLASS LABORATORY SERVICES LTD.	261 MONTREAL ROAD VANIER ON K1L 8C7	-/0.0	0.00	<a href="#">42</a>
<a href="#">1</a>	GEN	DOUGLASS LABORATORY SERVICES LTD.	261 MONTREAL RD., VANIER C/O 380 TERMINAL AVE. OTTAWA ON K1L 8C7	-/0.0	0.00	<a href="#">42</a>
<a href="#">1</a>	GEN	DOUGLASS (SEE&USE ON0245634) 13-101	261 MONTREAL RD., VANIER C/O 1385 BANK ST, SUITE 205 OTTAWA ON K1L 8C7	-/0.0	0.00	<a href="#">42</a>

<i>Map Key</i>	<i>DB</i>	<i>Company/Site Name</i>	<i>Address</i>	<i>Dir/Dist (m)</i>	<i>Elev diff (m)</i>	<i>Page Number</i>
<a href="#">1</a>	GEN	RICHMOND TECHNICAL SERVICES	261 MONTREAL ROAD VANIER ON K1L 8C7	-/0.0	0.00	<a href="#">43</a>
<a href="#">1</a>	GEN	RICHMOND TECHNICAL SERVICES 33-362	261 MONTREAL ROAD VANIER ON K1L 8C7	-/0.0	0.00	<a href="#">43</a>
<a href="#">1</a>	SCT	Les Éditions l'Interligne Inc.	261 Montreal Rd Suite 306 Vanier ON K1L 8C7	-/0.0	0.00	<a href="#">44</a>
<a href="#">1</a>	GEN	Yazdani Dentistry Professional Corporation	400-261 Ch Montreal Rd Ottawa ON	-/0.0	0.00	<a href="#">44</a>
<a href="#">1</a>	GEN	McCullough, M.A Dentistry Professional Corporation	400-261 Ch Montreal Rd Ottawa ON K1L 8C7	-/0.0	0.00	<a href="#">44</a>
<a href="#">1</a>	GEN	Yazdani Dentistry Professional Corporation	400-261 Ch Montreal Rd Ottawa ON K1L 8C7	-/0.0	0.00	<a href="#">45</a>
<a href="#">1</a>	GEN	THE REGIONAL GROUP OF COMPANIES INC.	261 MONTREAL RD. OTTAWA ON K1L 8C7	-/0.0	0.00	<a href="#">45</a>
<a href="#">1</a>	GEN	Yazdani Dentistry Professional Corporation	400-261 Ch Montreal Rd Ottawa ON K1L 8C7	-/0.0	0.00	<a href="#">45</a>
<a href="#">1</a>	GEN	McCullough, M.A Dentistry Professional Corporation	400-261 Ch Montreal Rd Ottawa ON K1L 8C7	-/0.0	0.00	<a href="#">46</a>

<i>Map Key</i>	<i>DB</i>	<i>Company/Site Name</i>	<i>Address</i>	<i>Dir/Dist (m)</i>	<i>Elev diff (m)</i>	<i>Page Number</i>
<u>1</u>	GEN	Connexion Dental Care Group	261 Montreal Road unit 400 Ottawa ON K1L8C7	-/0.0	0.00	<u>46</u>
<u>1</u>	GEN	McCullough, M.A Dentistry Professional Corporation	400-261 Ch Montreal Rd Ottawa ON K1L 8C7	-/0.0	0.00	<u>46</u>
<u>1</u>	GEN	McCullough, M.A Dentistry Professional Corporation	400-261 Ch Montreal Rd Ottawa ON K1L 8C7	-/0.0	0.00	<u>47</u>
<u>1</u>	GEN	Connexion Dental Care Group	261 Montreal Road unit 400 Ottawa ON K1L8C7	-/0.0	0.00	<u>47</u>

## Executive Summary: Site Report Summary - Surrounding Properties

<i>Map Key</i>	<i>DB</i>	<i>Company/Site Name</i>	<i>Address</i>	<i>Dir/Dist (m)</i>	<i>Elev Diff (m)</i>	<i>Page Number</i>
<a href="#"><u>2</u></a>	SCT	YBM Productions & Publishing	265 Montreal Rd Suite 3 Ottawa ON K1L 6C4	E/14.2	0.00	<a href="#"><u>48</u></a>
<a href="#"><u>3</u></a>	GEN	Ontario Addiction Treatment Centres	263 Montreal Road Vanier ON K1L 6C4	SE/15.2	0.00	<a href="#"><u>48</u></a>
<a href="#"><u>3</u></a>	GEN	Ontario Addiction Treatment Centres	263 Montreal Road Vanier ON K1L 6C4	SE/15.2	0.00	<a href="#"><u>48</u></a>
<a href="#"><u>3</u></a>	GEN	Ontario Addiction Treatment Centres	263 Montreal Road Vanier ON	SE/15.2	0.00	<a href="#"><u>48</u></a>
<a href="#"><u>3</u></a>	GEN	Ontario Addiction Treatment Centres	263 Montreal Road Vanier ON K1L8C7	SE/15.2	0.00	<a href="#"><u>49</u></a>
<a href="#"><u>3</u></a>	GEN	Ontario Addiction Treatment Centres	263 Montreal Road Vanier ON K1L8C7	SE/15.2	0.00	<a href="#"><u>49</u></a>
<a href="#"><u>3</u></a>	GEN	Ontario Addiction Treatment Centres	263 Montreal Road Vanier ON K1L8C7	SE/15.2	0.00	<a href="#"><u>49</u></a>
<a href="#"><u>3</u></a>	GEN	Canadian Addiction Treatment Clinics LP	263 Montreal Road Vanier ON K1L8C7	SE/15.2	0.00	<a href="#"><u>50</u></a>
<a href="#"><u>3</u></a>	GEN	Canadian Addiction Treatment Clinics LP	263 Montreal Road Vanier ON K1L8C7	SE/15.2	0.00	<a href="#"><u>50</u></a>
<a href="#"><u>3</u></a>	GEN	Canadian Addiction Treatment Clinics LP	263 Montreal Road Vanier ON K1L8C7	SE/15.2	0.00	<a href="#"><u>50</u></a>
<a href="#"><u>3</u></a>	GEN	Canadian Addiction Treatment Clinics LP	263 Montreal Road Vanier ON K1L8C7	SE/15.2	0.00	<a href="#"><u>51</u></a>
<a href="#"><u>4</u></a>	EHS		273 Montreal Road Vanier ON K1L 6C4	NE/22.0	0.00	<a href="#"><u>51</u></a>

<i>Map Key</i>	<i>DB</i>	<i>Company/Site Name</i>	<i>Address</i>	<i>Dir/Dist (m)</i>	<i>Elev Diff (m)</i>	<i>Page Number</i>
<a href="#">5</a>	GEN	HOULE SPORT LTD.	267 MONTREAL RD. VANIER ON K1L 6C4	E/25.0	0.00	<a href="#">51</a>
<a href="#">5</a>	GEN	HOULE SPORT LTD.	267 MONTREAL ROAD VANIER ON K1L 6C4	E/25.0	0.00	<a href="#">52</a>
<a href="#">5</a>	GEN	HOULE SPORT LTD. 20-279	267 MONTREAL RD. VANIER ON K1L 6C4	E/25.0	0.00	<a href="#">52</a>
<a href="#">5</a>	GEN	HOULE SPORTING GOODS LTD.	267 MONTREAL ROAD VANIER ON K1L 6C4	E/25.0	0.00	<a href="#">52</a>
<a href="#">5</a>	GEN	HOULE SPORTING GOODS LIMITED	267 MONTREAL ROAD VANIER ON K1L 6C4	E/25.0	0.00	<a href="#">53</a>
<a href="#">6</a>	SCT	Les Editions L'Interligne Inc.	255 Montreal Rd Suite 201 Vanier ON K1L 6C4	WSW/32.6	0.00	<a href="#">53</a>
<a href="#">6</a>	SCT	Marc Global Ventures Inc.	255 Montreal Rd Vanier ON K1L 6C4	WSW/32.6	0.00	<a href="#">53</a>
<a href="#">6</a>	SPL	Bell Canada	255 Montreal Rd Ottawa ON K1L 6C4	WSW/32.6	0.00	<a href="#">54</a>
<a href="#">7</a>	EHS		Montreal Road Ottawa ON	E/53.8	0.00	<a href="#">54</a>
<a href="#">8</a>	SPL	OC Transpo<UNOFFICIAL>	MONTREAL ROAD WESTBOUND AT MARIER AVENUE<UNOFFICIAL> Ottawa ON	SW/69.7	0.00	<a href="#">55</a>
<a href="#">8</a>	SPL	OC Transpo<UNOFFICIAL>	Montreal Road eastbound at Marier Avenue Ottawa ON	SW/69.7	0.00	<a href="#">55</a>
<a href="#">9</a>	EHS		262 Montreal Road Vanier ON K1L 6C3	SE/72.5	0.00	<a href="#">56</a>
<a href="#">9</a>	GEN	Jean Coutu 199	262 Montreal rd Vanier ON K1L6C3	SE/72.5	0.00	<a href="#">56</a>

<b>Map Key</b>	<b>DB</b>	<b>Company/Site Name</b>	<b>Address</b>	<b>Dir/Dist (m)</b>	<b>Elev Diff (m)</b>	<b>Page Number</b>
<a href="#">9</a>	GEN	Jean Coutu 199	262 Montreal rd Vanier ON K1L6C3	SE/72.5	0.00	<a href="#">56</a>
<a href="#">9</a>	GEN	Jean Coutu 199	262 Montreal rd Vanier ON K1L6C3	SE/72.5	0.00	<a href="#">57</a>
<a href="#">9</a>	GEN	Jean Coutu 199	262 Montreal rd Vanier ON K1L6C3	SE/72.5	0.00	<a href="#">57</a>
<a href="#">10</a>	SCT	Lima Denturist Prof Corp	261 Marier Ave Vanier ON K1L 5P7	WNW/73.2	-1.08	<a href="#">57</a>
<a href="#">11</a>	CA	VANIER CITY	MARIER AVE./DESCHAMPS LANE VANIER CITY ON	WNW/91.6	-0.24	<a href="#">58</a>
<a href="#">11</a>	CA	VANIER CITY	MARIER AVE/DESCHAMPS LANE VANIER CITY ON	WNW/91.6	-0.24	<a href="#">58</a>
<a href="#">12</a>	SPL	OTTAWA HYDRO	270 MARIER ROAD (BINGO HALL) TRANSFORMER VANIER CITY ON K1L 5P8	WSW/97.0	0.00	<a href="#">58</a>
<a href="#">12</a>	EHS		270 Marier Avenue Ottawa ON K1L 5P8	WSW/97.0	0.00	<a href="#">59</a>
<a href="#">13</a>	SCT	Perspectives Vanier	235 Montreal Rd Suite 207 Ottawa ON K1L 6C7	WSW/113.8	0.00	<a href="#">59</a>
<a href="#">14</a>	EHS		233 Montreal Rd Ottawa ON K1L6C7	WSW/116.2	0.00	<a href="#">59</a>
<a href="#">15</a>	EHS		276 Montreal Road Ottawa ON Vanier ON K1L 6C2	E/116.8	0.00	<a href="#">59</a>
<a href="#">16</a>	SPL	PRIVATE RESIDENCE	269 A L'ALLEMAND FURNACE OIL TANK VANIER CITY ON	NE/130.0	0.00	<a href="#">60</a>
<a href="#">17</a>	DTNK	GINETTE PETIT	295 MONTREAL RD VANIER ON K1L 6B8	ENE/130.8	0.00	<a href="#">60</a>

<b>Map Key</b>	<b>DB</b>	<b>Company/Site Name</b>	<b>Address</b>	<b>Dir/Dist (m)</b>	<b>Elev Diff (m)</b>	<b>Page Number</b>
<a href="#">18</a>	PRT	GINETTE PETIT	295 MONTREAL RD VANIER ON K1L 6B8	ENE/130.8	0.00	<a href="#">61</a>
<a href="#">19</a>	EHS		276, 278 and 280 Montreal Road Ottawa (Vanier) ON K1L 6B9	E/132.5	0.00	<a href="#">61</a>
<a href="#">20</a>	EHS		246 Park Street Vanier ON K1L 7G8	NNW/139.7	-0.47	<a href="#">61</a>
<a href="#">21</a>	WWIS		299 MONTREAL RD. Ottawa ON <b>Well ID:</b> 7142323	ENE/140.3	0.00	<a href="#">61</a>
<a href="#">22</a>	GEN	BCE MOBILE COMMUNICATIONS INC.	BELL MOBILITY PAGING (PAGE LINK) 282 DUPUIS VANIER ON K1L 7H9	SSW/140.8	0.00	<a href="#">64</a>
<a href="#">23</a>	EHS		230 Montreal Road Ottawa ON	SW/151.8	0.00	<a href="#">65</a>
<a href="#">24</a>	EHS		239 Marier Avenue Vanier ON K1L 5M8	WNW/152.7	-1.00	<a href="#">65</a>
<a href="#">25</a>	DTNK	Bell Canada	Montreal Rd 225, Vanier ON VANIER ON K1L 6C7	WSW/155.8	0.00	<a href="#">65</a>
<a href="#">25</a>	GEN	BELL CANADA	225 MONTREAL OTTAWA ON K1L 6C7	WSW/155.8	0.00	<a href="#">66</a>
<a href="#">25</a>	CFOT	BELL CANADA	225 MONTREAL RD VANIER K1L 6C7 ON CA ON	WSW/155.8	0.00	<a href="#">66</a>
<a href="#">25</a>	CFOT	BELL CANADA	225 MONTREAL RD VANIER K1L 6C7 ON CA ON	WSW/155.8	0.00	<a href="#">67</a>
<a href="#">25</a>	GEN	Bell	225 Montreal Road Ottawa ON K1L 6C7	WSW/155.8	0.00	<a href="#">67</a>
<a href="#">25</a>	DTNK	BELL CANADA	225 MONTREAL RD VANIER K1L 6C7 ON CA	WSW/155.8	0.00	<a href="#">67</a>

<b>Map Key</b>	<b>DB</b>	<b>Company/Site Name</b>	<b>Address</b>	<b>Dir/Dist (m)</b>	<b>Elev Diff (m)</b>	<b>Page Number</b>
			ON			
<a href="#">25</a>	DTNK	BELL CANADA	225 MONTREAL RD VANIER K1L 6C7 ON CA ON	WSW/155.8	0.00	<a href="#">68</a>
<a href="#">25</a>	GEN	Bell	225 Montreal Road Ottawa ON K1L 6C7	WSW/155.8	0.00	<a href="#">69</a>
<a href="#">26</a>	GEN	Wabano Centre for Aboriginal Health	299 Montreal Road Ottawa ON K1L6B8	ENE/156.2	0.00	<a href="#">69</a>
<a href="#">26</a>	GEN	Wabano Centre for Aboriginal Health	299 Montreal Road Ottawa ON K1L6B8	ENE/156.2	0.00	<a href="#">69</a>
<a href="#">26</a>	GEN	Wabano Centre for Aboriginal Health	299 Montreal Road Ottawa ON K1L6B8	ENE/156.2	0.00	<a href="#">70</a>
<a href="#">26</a>	GEN	Wabano Centre for Aboriginal Health	299 Montreal Road Ottawa ON	ENE/156.2	0.00	<a href="#">70</a>
<a href="#">26</a>	GEN	Wabano Centre for Aboriginal Health	299 Montreal Road Ottawa ON K1L6B8	ENE/156.2	0.00	<a href="#">70</a>
<a href="#">26</a>	GEN	Wabano Centre for Aboriginal Health	299 Montreal Road Ottawa ON K1L6B8	ENE/156.2	0.00	<a href="#">71</a>
<a href="#">26</a>	GEN	Wabano Centre for Aboriginal Health	299 Montreal Road Ottawa ON K1L6B8	ENE/156.2	0.00	<a href="#">71</a>
<a href="#">26</a>	GEN	Wabano Centre for Aboriginal Health	299 Montreal Road Ottawa ON K1L6B8	ENE/156.2	0.00	<a href="#">72</a>
<a href="#">26</a>	GEN	Wabano Centre for Aboriginal Health	299 Montreal Road Ottawa ON K1L6B8	ENE/156.2	0.00	<a href="#">72</a>
<a href="#">26</a>	GEN	Wabano Centre for Aboriginal Health	299 Montreal Road Ottawa ON K1L6B8	ENE/156.2	0.00	<a href="#">72</a>



<b>Map Key</b>	<b>DB</b>	<b>Company/Site Name</b>	<b>Address</b>	<b>Dir/Dist (m)</b>	<b>Elev Diff (m)</b>	<b>Page Number</b>
<a href="#">26</a>	GEN	Wabano Centre for Aboriginal Health	299 Montreal Road Ottawa ON K1L6B8	ENE/156.2	0.00	<a href="#">73</a>
<a href="#">27</a>	EHS		297/299 Montreal Road Ottawa ON	ENE/156.7	0.00	<a href="#">73</a>
<a href="#">28</a>	SPL		Carillon St & Marier St Ottawa ON	WNW/158.1	-1.00	<a href="#">73</a>
<a href="#">29</a>	CA	CENTRE FRANCO-ONTARIEN DE RESSOURCES	290 DUPUIS STREET VANIER CITY ON K1L 1A2	SSW/159.7	0.00	<a href="#">74</a>
<a href="#">29</a>	GEN	CENTRE FRANCO-ONTARIEN DE RESSOURCE	290 RUE DUPUIS OTTAWA ON K1L 1A2	SSW/159.7	0.00	<a href="#">74</a>
<a href="#">29</a>	GEN	Montfort Hospital	290 Dupuis St Ottawa ON K1L 1A2	SSW/159.7	0.00	<a href="#">75</a>
<a href="#">29</a>	GEN	Montfort Hospital	290 Dupuis St Ottawa ON K1L 1A2	SSW/159.7	0.00	<a href="#">75</a>
<a href="#">29</a>	GEN	Montfort Hospital	290 Dupuis St Ottawa ON K1L 1A2	SSW/159.7	0.00	<a href="#">75</a>
<a href="#">29</a>	GEN	Montfort Hospital	290 Dupuis St Ottawa ON K1L 1A2	SSW/159.7	0.00	<a href="#">76</a>
<a href="#">29</a>	GEN	Montfort Hospital	290 Dupuis St Ottawa ON K1L 1A2	SSW/159.7	0.00	<a href="#">76</a>
<a href="#">30</a>	EHS		291 Olmstead St Ottawa ON K1L7J9	SW/169.0	0.00	<a href="#">76</a>
<a href="#">31</a>	CA	VANIER CITY	OLMSTEAD ST. MONTREAL RD. VANIER CITY ON	WSW/169.6	0.00	<a href="#">77</a>
<a href="#">31</a>	SPL	O.C. TRANSP0	MONTREAL ROAD W/B AT OLMSTEAD MOTOR VEHICLE (OPERATING FLUID) OTTAWA CITY ON	WSW/169.6	0.00	<a href="#">77</a>

<b>Map Key</b>	<b>DB</b>	<b>Company/Site Name</b>	<b>Address</b>	<b>Dir/Dist (m)</b>	<b>Elev Diff (m)</b>	<b>Page Number</b>
<a href="#">32</a>	SPL	PRIVATE RESIDENCE	226 DESCHAMPS RD FURNACE OIL TANK OTTAWA ON K1L 5Y9	W/170.0	0.00	<a href="#">77</a>
<a href="#">33</a>	WWIS		225 MONTREAL RD. VANIER ON <b>Well ID:</b> 7155267	W/171.3	0.00	<a href="#">78</a>
<a href="#">34</a>	GEN	CONSEIL DES ECOLES CATHOLIQUES DE LANGUE	GLAUDE SCHOOL 236 LEVIS AVENUE VANIER ON K1L 6H8	SSE/173.9	0.00	<a href="#">81</a>
<a href="#">34</a>	GEN	CONSEIL DES ECOLES CATHOLIQUES DE LANGUE	GLAUDE 236 RUE LEVIS VANIER ON K1L 6H8	SSE/173.9	0.00	<a href="#">81</a>
<a href="#">34</a>	GEN	CONSEIL (OUT OF BUSINESS) IQUES DE LANGUE	GLAUDE 236 RUE LEVIS VANIER ON K1L 6H8	SSE/173.9	0.00	<a href="#">82</a>
<a href="#">35</a>	GEN	NETTOYEUR IDEAL CLEANERS	236 MARIER ROAD VANIER ON K1L 5R3	WNW/184.9	-1.31	<a href="#">82</a>
<a href="#">35</a>	GEN	NETTOYEUR IDEAL CLEANERS 28-184	236 MARIER ROAD VANIER ON K1L 5R3	WNW/184.9	-1.31	<a href="#">83</a>
<a href="#">35</a>	GEN	NETTOYEUR IDEAL CLEANERS	236 MARIER ROAD VANIER ON K1L 5R3	WNW/184.9	-1.31	<a href="#">83</a>
<a href="#">36</a>	GEN	Vitalis Family Medicine	Suite 200 292 Montreal Road Ottawa ON K1L6B7	E/185.7	0.00	<a href="#">83</a>
<a href="#">36</a>	GEN	Vitalis Family Medicine	Suite 200 292 Montreal Road Ottawa ON K1L6B7	E/185.7	0.00	<a href="#">84</a>
<a href="#">36</a>	GEN	Vitalis Family Medicine	Suite 200 292 Montreal Road Ottawa ON K1L6B7	E/185.7	0.00	<a href="#">84</a>
<a href="#">36</a>	GEN	Vitalis Family Medicine	Suite 200 292 Montreal Road Ottawa ON K1L6B7	E/185.7	0.00	<a href="#">84</a>
<a href="#">36</a>	EHS		292 Montreal Road Vanier ON K1L 6B8	E/185.7	0.00	<a href="#">85</a>

<b>Map Key</b>	<b>DB</b>	<b>Company/Site Name</b>	<b>Address</b>	<b>Dir/Dist (m)</b>	<b>Elev Diff (m)</b>	<b>Page Number</b>
<a href="#">36</a>	GEN	Vitalis Family Medicine	Suite 200 292 Montreal Road Ottawa ON K1L6B7	E/185.7	0.00	<a href="#">85</a>
<a href="#">36</a>	EHS		292 Montreal Road Vanier ON K1L 6B8	E/185.7	0.00	<a href="#">85</a>
<a href="#">36</a>	GEN	2828805 Ontario Inc.	292 Montreal Rd., Unit 100 Ottawa ON K1L6B7	E/185.7	0.00	<a href="#">86</a>
<a href="#">37</a>	GEN	Midwifery Collective of Ottawa	297 Olmstead St Ottawa ON	SSW/188.7	0.00	<a href="#">86</a>
<a href="#">37</a>	GEN	Midwifery Collective of Ottawa	297 Olmstead St Ottawa ON K1L7J9	SSW/188.7	0.00	<a href="#">86</a>
<a href="#">37</a>	GEN	Midwifery Collective of Ottawa	297 Olmstead St Ottawa ON K1L7J9	SSW/188.7	0.00	<a href="#">87</a>
<a href="#">37</a>	GEN	Midwifery Collective of Ottawa	297 Olmstead St Ottawa ON K1L7J9	SSW/188.7	0.00	<a href="#">87</a>
<a href="#">37</a>	GEN	Midwifery Collective of Ottawa	297 Olmstead St Ottawa ON K1L7J9	SSW/188.7	0.00	<a href="#">88</a>
<a href="#">38</a>	BORE		ON	ESE/194.5	0.00	<a href="#">88</a>
<a href="#">39</a>	WWIS		ON <i>Well ID:</i> 1500004	ESE/194.6	0.00	<a href="#">89</a>
<a href="#">40</a>	GEN	federation des caisses populaire de l'ontario	214 montreal road ottawa ON	SW/198.5	0.00	<a href="#">92</a>
<a href="#">40</a>	GEN	FUdUration des caisses populaires de l'Ontario Inc	214 Chemin Montreal bureau 300 Ottawa ON	SW/198.5	0.00	<a href="#">92</a>
<a href="#">40</a>	SPL		214 Montreal Rd Ottawa ON	SW/198.5	0.00	<a href="#">92</a>

<b>Map Key</b>	<b>DB</b>	<b>Company/Site Name</b>	<b>Address</b>	<b>Dir/Dist (m)</b>	<b>Elev Diff (m)</b>	<b>Page Number</b>
<a href="#">40</a>	GEN	ELEVATION ELEVATOR INC	214 MONTREAL ROAD OTTAWA ON K2C0P9	SW/198.5	0.00	<a href="#">93</a>
<a href="#">40</a>	GEN	SAFETY-KLEEN	214 Montreal Road Ottawa ON K1L 8L8	SW/198.5	0.00	<a href="#">93</a>
<a href="#">41</a>	SPL		Montreal Road & Bradley Avenue Ottawa ON	ENE/206.3	-1.00	<a href="#">93</a>
<a href="#">42</a>	EASR	CITY OF OTTAWA	280 MONTFORT ST VANIER ON K1L 8E8	N/208.4	0.61	<a href="#">94</a>
<a href="#">43</a>	GEN	TOURING CARS OF VANIER LTD.	218 MONTREAL RD. VANIER ON K1L 6C9	SW/218.2	0.00	<a href="#">94</a>
<a href="#">44</a>	WWIS		(NO CIVIC) MONTREAL ROAD lot 6 OTTAWA ON <i>Well ID: 7296142</i>	WSW/221.7	0.00	<a href="#">94</a>
<a href="#">45</a>	SPL	PRIVATE RESIDENCE	227 BRADLEY ST. FURNACE OIL TANK VANIER CITY ON	NNE/223.7	-0.43	<a href="#">97</a>
<a href="#">46</a>	GEN	OTTAWA ROMAN CATHOLIC S. S. BOARD	JEAN VANIER INTERMEDIATE SCHOOL 320 LAJOIE STREET VANIER ON K1L 7H4	SE/224.8	0.00	<a href="#">98</a>
<a href="#">46</a>	GEN	OTTAWA ROMAN CATHOLIC S. S. BOARD 29-607	JEAN VANIER INTER. SCHOOL,320 LAJOIE ST VANIER, C/O 140 CUMBERLAND OTTAWA ON K1L 7H4	SE/224.8	0.00	<a href="#">98</a>
<a href="#">46</a>	GEN	OTTAWA-CARLETON CATHOLIC SCHOOL BOARD	JEAN VANIER INTERMEDIATE SCHOOL 320 LAJOIE STREET VANIER ON K1L 7H4	SE/224.8	0.00	<a href="#">99</a>
<a href="#">46</a>	GEN	Ottawa Catholic District School Board	320 Lajoie St. Ottawa ON K1L 7H4	SE/224.8	0.00	<a href="#">99</a>
<a href="#">46</a>	GEN	Ottawa Catholic District School Board	320 Lajoie St. Ottawa ON	SE/224.8	0.00	<a href="#">99</a>
<a href="#">47</a>	EHS		209 Montreal Road Vanier ON K1L 6C8	WSW/225.0	0.00	<a href="#">100</a>

<b>Map Key</b>	<b>DB</b>	<b>Company/Site Name</b>	<b>Address</b>	<b>Dir/Dist (m)</b>	<b>Elev Diff (m)</b>	<b>Page Number</b>
<a href="#">47</a>	EHS		209 Montreal Road Vanier ON K1L 6C8	WSW/225.0	0.00	<a href="#">100</a>
<a href="#">48</a>	SPL		285 Levis Ave. Ottawa ON	ESE/225.9	0.00	<a href="#">100</a>
<a href="#">49</a>	ECA	City of Ottawa	North River Road, Ottawa, ON Ottawa ON K2G 6J8	SE/226.6	0.00	<a href="#">101</a>
<a href="#">50</a>	EHS		214 Montreal Rd Ottawa ON	SW/228.8	0.00	<a href="#">101</a>
<a href="#">51</a>	BORE		ON	SSW/229.8	0.00	<a href="#">101</a>
<a href="#">52</a>	WWIS		lot 6 ON <b>Well ID:</b> 1500385	SSW/230.0	0.00	<a href="#">102</a>
<a href="#">53</a>	WWIS		215 Montreal Rd Ottawa ON <b>Well ID:</b> 7364382	WSW/233.5	0.00	<a href="#">105</a>
<a href="#">54</a>	SPL	TOP VALUE MART	TOP VALU GAS STATION 201 MONTREAL ROAD SERVICE STATION VANIER CITY ON K1L 6C8	WSW/236.9	0.00	<a href="#">109</a>
<a href="#">55</a>	GEN	RACINE ROBERT & GAUTHIER	300 OLMSTEAD VANIER ON K1L 7K1	SW/237.0	0.00	<a href="#">109</a>
<a href="#">55</a>	GEN	RACINE ROBERT & GAUTHIER 44-277	300 OLMSTEAD VANIER ON K1L 7K1	SW/237.0	0.00	<a href="#">109</a>
<a href="#">55</a>	EHS		300 Olmstead Street Vanier ON K1L 7K1	SW/237.0	0.00	<a href="#">110</a>
<a href="#">55</a>	EHS		300 Olmstead Street Vanier ON K1L 7K1	SW/237.0	0.00	<a href="#">110</a>
<a href="#">56</a>	EHS		206 Montreal Road Ottawa ON K1L 6C9	WSW/239.3	0.00	<a href="#">110</a>

<b>Map Key</b>	<b>DB</b>	<b>Company/Site Name</b>	<b>Address</b>	<b>Dir/Dist (m)</b>	<b>Elev Diff (m)</b>	<b>Page Number</b>
<a href="#">57</a>	CA	GERARD LEO MELOCHE - PT. LOT 5	BRADLEY ST./MONTFORT ST. VANIER CITY ON	N/243.7	-0.69	<a href="#">110</a>
<a href="#">58</a>	PRT	C CORP (ONTARIO) INC ATTN ACCOUNTS PAYABLE	269 HANNAHH ST ON	WSW/244.6	0.00	<a href="#">110</a>
<a href="#">58</a>	PRT		269 HANNAH ST. VANIER ON	WSW/244.6	0.00	<a href="#">111</a>
<a href="#">58</a>	DTNK	CAPITAL METRO TAXI OF OTTAWA LTD	269 HANNAH ST VANIER ON	WSW/244.6	0.00	<a href="#">111</a>
<a href="#">58</a>	DTNK	CAPITAL METRO TAXI OF OTTAWA LTD	269 HANNAH ST VANIER ON	WSW/244.6	0.00	<a href="#">111</a>
<a href="#">59</a>	SPL	TRANSPORT TRUCK	MONTREAL RD && LACASSE ST TRANSPORT TRUCK (CARGO) OTTAWA ON	ENE/244.7	-1.00	<a href="#">112</a>
<a href="#">60</a>	EHS		258 Montfort Street Vanier ON K1L 5P2	NW/245.6	0.00	<a href="#">113</a>
<a href="#">60</a>	EHS		258 Montfort Street Vanier ON K1L 5P2	NW/245.6	0.00	<a href="#">113</a>
<a href="#">61</a>	WWIS		ON <b>Well ID:</b> 7358933	NE/245.6	-1.00	<a href="#">113</a>
<a href="#">62</a>	EHS		323 Montreal Road Ottawa ON K1L 6B6	ENE/247.7	-1.00	<a href="#">114</a>
<a href="#">63</a>	EHS		306 Montfort & 240 Ste-Anne Vanier ON K1L 5N6	NE/249.2	-1.00	<a href="#">114</a>
<a href="#">63</a>	EHS		306 Montfort & 240 Ste-Anne Vanier ON K1L 5N6	NE/249.2	-1.00	<a href="#">114</a>

# Executive Summary: Summary By Data Source

## **BORE - Borehole**

A search of the BORE database, dated 1875-Jul 2018 has found that there are 2 BORE site(s) within approximately 0.25 kilometers of the project property.

<b><u>Equal/Higher Elevation</u></b>	<b><u>Address</u></b>	<b><u>Direction</u></b>	<b><u>Distance (m)</u></b>	<b><u>Map Key</u></b>
	ON	ESE	194.55	<a href="#"><u>38</u></a>
	ON	SSW	229.83	<a href="#"><u>51</u></a>

## **CA - Certificates of Approval**

A search of the CA database, dated 1985-Oct 30, 2011\* has found that there are 7 CA site(s) within approximately 0.25 kilometers of the project property.

<b><u>Equal/Higher Elevation</u></b>	<b><u>Address</u></b>	<b><u>Direction</u></b>	<b><u>Distance (m)</u></b>	<b><u>Map Key</u></b>
DOUGLASS LAB SERVICES	261 MONTREAL RD. VANIER CITY ON K1L 8C7	-	0.00	<a href="#"><u>1</u></a>
GEORGE'S RESTAURANT (ISABELLE ZEIN)	261 MONTREAL ROAD VANIER CITY ON K1L 8C7	-	0.00	<a href="#"><u>1</u></a>
CENTRE FRANCO-ONTARIEN DE RESSOURCES	290 DUPUIS STREET VANIER CITY ON K1L 1A2	SSW	159.69	<a href="#"><u>29</u></a>
VANIER CITY	OLMSTEAD ST. MONTREAL RD. VANIER CITY ON	WSW	169.62	<a href="#"><u>31</u></a>
<b><u>Lower Elevation</u></b>	<b><u>Address</u></b>	<b><u>Direction</u></b>	<b><u>Distance (m)</u></b>	<b><u>Map Key</u></b>
VANIER CITY	MARIER AVE/DESCHAMPS LANE VANIER CITY ON	WNW	91.60	<a href="#"><u>11</u></a>

VANIER CITY	MARIER AVE./DESCHAMPS LANE VANIER CITY ON	WNW	91.60	<a href="#">11</a>
GERARD LEO MELOCHE - PT. LOT 5	BRADLEY ST./MONTFORT ST. VANIER CITY ON	N	243.67	<a href="#">57</a>

### **CFOT - Commercial Fuel Oil Tanks**

A search of the CFOT database, dated Feb 28, 2022 has found that there are 2 CFOT site(s) within approximately 0.25 kilometers of the project property.

<b><u>Equal/Higher Elevation</u></b>	<b><u>Address</u></b>	<b><u>Direction</u></b>	<b><u>Distance (m)</u></b>	<b><u>Map Key</u></b>
BELL CANADA	225 MONTREAL RD VANIER K1L 6C7 ON CA ON	WSW	155.76	<a href="#">25</a>
BELL CANADA	225 MONTREAL RD VANIER K1L 6C7 ON CA ON	WSW	155.76	<a href="#">25</a>

### **DTNK - Delisted Fuel Tanks**

A search of the DTNK database, dated Feb 28, 2022 has found that there are 6 DTNK site(s) within approximately 0.25 kilometers of the project property.

<b><u>Equal/Higher Elevation</u></b>	<b><u>Address</u></b>	<b><u>Direction</u></b>	<b><u>Distance (m)</u></b>	<b><u>Map Key</u></b>
GINETTE PETIT	295 MONTREAL RD VANIER ON K1L 6B8	ENE	130.82	<a href="#">17</a>
BELL CANADA	225 MONTREAL RD VANIER K1L 6C7 ON CA ON	WSW	155.76	<a href="#">25</a>
Bell Canada	Montreal Rd 225, Vanier ON VANIER ON K1L 6C7	WSW	155.76	<a href="#">25</a>
BELL CANADA	225 MONTREAL RD VANIER K1L 6C7 ON CA ON	WSW	155.76	<a href="#">25</a>
CAPITAL METRO TAXI OF OTTAWA LTD	269 HANNAH ST VANIER ON	WSW	244.55	<a href="#">58</a>



<u>Equal/Higher Elevation</u>	<u>Address</u>	<u>Direction</u>	<u>Distance (m)</u>	<u>Map Key</u>
CAPITAL METRO TAXI OF OTTAWA LTD	269 HANNAH ST VANIER ON	WSW	244.55	<a href="#">58</a>

### **EASR - Environmental Activity and Sector Registry**

A search of the EASR database, dated Oct 2011- Sep 30, 2022 has found that there are 1 EASR site(s) within approximately 0.25 kilometers of the project property.

<u>Equal/Higher Elevation</u>	<u>Address</u>	<u>Direction</u>	<u>Distance (m)</u>	<u>Map Key</u>
CITY OF OTTAWA	280 MONTFORT ST VANIER ON K1L 8E8	N	208.43	<a href="#">42</a>

### **ECA - Environmental Compliance Approval**

A search of the ECA database, dated Oct 2011- Sep 30, 2022 has found that there are 1 ECA site(s) within approximately 0.25 kilometers of the project property.

<u>Equal/Higher Elevation</u>	<u>Address</u>	<u>Direction</u>	<u>Distance (m)</u>	<u>Map Key</u>
City of Ottawa	North River Road, Ottawa, ON Ottawa ON K2G 6J8	SE	226.56	<a href="#">49</a>

### **EHS - ERIS Historical Searches**

A search of the EHS database, dated 1999-Jul 31, 2022 has found that there are 25 EHS site(s) within approximately 0.25 kilometers of the project property.

<u>Equal/Higher Elevation</u>	<u>Address</u>	<u>Direction</u>	<u>Distance (m)</u>	<u>Map Key</u>
	273 Montreal Road Vanier ON K1L 6C4	NE	22.04	<a href="#">4</a>
	Montreal Road Ottawa ON	E	53.83	<a href="#">7</a>
	262 Montreal Road Vanier ON K1L 6C3	SE	72.52	<a href="#">9</a>
	270 Marier Avenue Ottawa ON K1L 5P8	WSW	96.96	<a href="#">12</a>

<u>Equal/Higher Elevation</u>	<u>Address</u>	<u>Direction</u>	<u>Distance (m)</u>	<u>Map Key</u>
	233 Montreal Rd Ottawa ON K1L6C7	WSW	116.22	<a href="#"><u>14</u></a>
	276 Montreal Road Ottawa ON Vanier ON K1L 6C2	E	116.81	<a href="#"><u>15</u></a>
	276, 278 and 280 Montreal Road Ottawa (Vanier) ON K1L 6B9	E	132.54	<a href="#"><u>19</u></a>
	230 Montreal Road Ottawa ON	SW	151.85	<a href="#"><u>23</u></a>
	297/299 Montreal Road Ottawa ON	ENE	156.65	<a href="#"><u>27</u></a>
	291 Olmstead St Ottawa ON K1L7J9	SW	169.02	<a href="#"><u>30</u></a>
	292 Montreal Road Vanier ON K1L 6B8	E	185.71	<a href="#"><u>36</u></a>
	292 Montreal Road Vanier ON K1L 6B8	E	185.71	<a href="#"><u>36</u></a>
	209 Montreal Road Vanier ON K1L 6C8	WSW	225.05	<a href="#"><u>47</u></a>
	209 Montreal Road Vanier ON K1L 6C8	WSW	225.05	<a href="#"><u>47</u></a>
	214 Montreal Rd Ottawa ON	SW	228.78	<a href="#"><u>50</u></a>

<b><u>Equal/Higher Elevation</u></b>	<b><u>Address</u></b>	<b><u>Direction</u></b>	<b><u>Distance (m)</u></b>	<b><u>Map Key</u></b>
	300 Olmstead Street Vanier ON K1L 7K1	SW	236.95	<a href="#"><u>55</u></a>
	300 Olmstead Street Vanier ON K1L 7K1	SW	236.95	<a href="#"><u>55</u></a>
	206 Montreal Road Ottawa ON K1L 6C9	WSW	239.26	<a href="#"><u>56</u></a>
	258 Montfort Street Vanier ON K1L 5P2	NW	245.61	<a href="#"><u>60</u></a>
	258 Montfort Street Vanier ON K1L 5P2	NW	245.61	<a href="#"><u>60</u></a>

<b><u>Lower Elevation</u></b>	<b><u>Address</u></b>	<b><u>Direction</u></b>	<b><u>Distance (m)</u></b>	<b><u>Map Key</u></b>
	246 Park Street Vanier ON K1L 7G8	NNW	139.74	<a href="#"><u>20</u></a>
	239 Marier Avenue Vanier ON K1L 5M8	WNW	152.65	<a href="#"><u>24</u></a>
	323 Montreal Road Ottawa ON K1L 6B6	ENE	247.67	<a href="#"><u>62</u></a>
	306 Montfort & 240 Ste-Anne Vanier ON K1L 5N6	NE	249.23	<a href="#"><u>63</u></a>
	306 Montfort & 240 Ste-Anne Vanier ON K1L 5N6	NE	249.23	<a href="#"><u>63</u></a>

## **GEN - Ontario Regulation 347 Waste Generators Summary**

A search of the GEN database, dated 1986-Oct 31, 2022 has found that there are 88 GEN site(s) within approximately 0.25 kilometers of the project property.

<b><u>Equal/Higher Elevation</u></b>	<b><u>Address</u></b>	<b><u>Direction</u></b>	<b><u>Distance (m)</u></b>	<b><u>Map Key</u></b>
DYNACARE LABORATORIES	261 MONTREAL ROAD VANIER ON K1L 8C7	-	0.00	<a href="#"><u>1</u></a>
DYNACARE LABORATORIES 13-101	261 MONTREAL RD., VANIER C/O 1095 CARLING AVE., SUITE 500 OTTAWA ON K1L 8C7	-	0.00	<a href="#"><u>1</u></a>
DYNACARE LABORATORIES LIMITED	261 MONTREAL ROAD VANIER ON K1L 8C7	-	0.00	<a href="#"><u>1</u></a>
DOUGLASS LABORATORY SERVICES LTD.	261 MONTREAL ROAD VANIER ON K1L 8C7	-	0.00	<a href="#"><u>1</u></a>
DOUGLASS LABORATORY SERVICES LTD.	261 MONTREAL ROAD VANIER ON K1L 8C7	-	0.00	<a href="#"><u>1</u></a>
DOUGLASS LABORATORY SERVICES LTD.	261 MONTREAL RD., VANIER C/O 380 TERMINAL AVE. OTTAWA ON K1L 8C7	-	0.00	<a href="#"><u>1</u></a>
DOUGLASS (SEE&USE ON0245634) 13-101	261 MONTREAL RD., VANIER C/O 1385 BANK ST, SUITE 205 OTTAWA ON K1L 8C7	-	0.00	<a href="#"><u>1</u></a>
RICHMOND TECHNICAL SERVICES	261 MONTREAL ROAD VANIER ON K1L 8C7	-	0.00	<a href="#"><u>1</u></a>
RICHMOND TECHNICAL SERVICES 33-362	261 MONTREAL ROAD VANIER ON K1L 8C7	-	0.00	<a href="#"><u>1</u></a>
Yazdani Dentistry Professional Corporation	400-261 Ch Montreal Rd Ottawa ON	-	0.00	<a href="#"><u>1</u></a>
McCullough, M.A Dentistry Professional Corporation	400-261 Ch Montreal Rd Ottawa ON K1L 8C7	-	0.00	<a href="#"><u>1</u></a>
Yazdani Dentistry Professional Corporation	400-261 Ch Montreal Rd Ottawa ON K1L 8C7	-	0.00	<a href="#"><u>1</u></a>

<b><u>Equal/Higher Elevation</u></b>	<b><u>Address</u></b>	<b><u>Direction</u></b>	<b><u>Distance (m)</u></b>	<b><u>Map Key</u></b>
THE REGIONAL GROUP OF COMPANIES INC.	261 MONTREAL RD. OTTAWA ON K1L 8C7	-	0.00	<a href="#"><u>1</u></a>
Yazdani Dentistry Professional Corporation	400-261 Ch Montreal Rd Ottawa ON K1L 8C7	-	0.00	<a href="#"><u>1</u></a>
McCullough, M.A Dentistry Professional Corporation	400-261 Ch Montreal Rd Ottawa ON K1L 8C7	-	0.00	<a href="#"><u>1</u></a>
Connexion Dental Care Group	261 Montreal Road unit 400 Ottawa ON K1L8C7	-	0.00	<a href="#"><u>1</u></a>
McCullough, M.A Dentistry Professional Corporation	400-261 Ch Montreal Rd Ottawa ON K1L 8C7	-	0.00	<a href="#"><u>1</u></a>
McCullough, M.A Dentistry Professional Corporation	400-261 Ch Montreal Rd Ottawa ON K1L 8C7	-	0.00	<a href="#"><u>1</u></a>
Connexion Dental Care Group	261 Montreal Road unit 400 Ottawa ON K1L8C7	-	0.00	<a href="#"><u>1</u></a>
Ontario Addiction Treatment Centres	263 Montreal Road Vanier ON K1L 6C4	SE	15.20	<a href="#"><u>3</u></a>
Ontario Addiction Treatment Centres	263 Montreal Road Vanier ON K1L 6C4	SE	15.20	<a href="#"><u>3</u></a>
Ontario Addiction Treatment Centres	263 Montreal Road Vanier ON	SE	15.20	<a href="#"><u>3</u></a>
Ontario Addiction Treatment Centres	263 Montreal Road Vanier ON K1L8C7	SE	15.20	<a href="#"><u>3</u></a>

<b><u>Equal/Higher Elevation</u></b>	<b><u>Address</u></b>	<b><u>Direction</u></b>	<b><u>Distance (m)</u></b>	<b><u>Map Key</u></b>
Ontario Addiction Treatment Centres	263 Montreal Road Vanier ON K1L8C7	SE	15.20	<a href="#"><u>3</u></a>
Ontario Addiction Treatment Centres	263 Montreal Road Vanier ON K1L8C7	SE	15.20	<a href="#"><u>3</u></a>
Canadian Addiction Treatment Clinics LP	263 Montreal Road Vanier ON K1L8C7	SE	15.20	<a href="#"><u>3</u></a>
Canadian Addiction Treatment Clinics LP	263 Montreal Road Vanier ON K1L8C7	SE	15.20	<a href="#"><u>3</u></a>
Canadian Addiction Treatment Clinics LP	263 Montreal Road Vanier ON K1L8C7	SE	15.20	<a href="#"><u>3</u></a>
Canadian Addiction Treatment Clinics LP	263 Montreal Road Vanier ON K1L8C7	SE	15.20	<a href="#"><u>3</u></a>
HOULE SPORT LTD.	267 MONTREAL RD. VANIER ON K1L 6C4	E	24.96	<a href="#"><u>5</u></a>
HOULE SPORT LTD.	267 MONTREAL ROAD VANIER ON K1L 6C4	E	24.96	<a href="#"><u>5</u></a>
HOULE SPORT LTD. 20-279	267 MONTREAL RD. VANIER ON K1L 6C4	E	24.96	<a href="#"><u>5</u></a>
HOULE SPORTING GOODS LTD.	267 MONTREAL ROAD VANIER ON K1L 6C4	E	24.96	<a href="#"><u>5</u></a>
HOULE SPORTING GOODS LIMITED	267 MONTREAL ROAD VANIER ON K1L 6C4	E	24.96	<a href="#"><u>5</u></a>
Jean Coutu 199	262 Montreal rd Vanier ON K1L6C3	SE	72.52	<a href="#"><u>9</u></a>

<u>Equal/Higher Elevation</u>	<u>Address</u>	<u>Direction</u>	<u>Distance (m)</u>	<u>Map Key</u>
Jean Coutu 199	262 Montreal rd Vanier ON K1L6C3	SE	72.52	<a href="#"><u>9</u></a>
Jean Coutu 199	262 Montreal rd Vanier ON K1L6C3	SE	72.52	<a href="#"><u>9</u></a>
Jean Coutu 199	262 Montreal rd Vanier ON K1L6C3	SE	72.52	<a href="#"><u>9</u></a>
BCE MOBILE COMMUNICATIONS INC.	BELL MOBILITY PAGING (PAGE LINK) 282 DUPUIS VANIER ON K1L 7H9	SSW	140.76	<a href="#"><u>22</u></a>
BELL CANADA	225 MONTREAL OTTAWA ON K1L 6C7	WSW	155.76	<a href="#"><u>25</u></a>
Bell	225 Montreal Road Ottawa ON K1L 6C7	WSW	155.76	<a href="#"><u>25</u></a>
Bell	225 Montreal Road Ottawa ON K1L 6C7	WSW	155.76	<a href="#"><u>25</u></a>
Wabano Centre for Aboriginal Health	299 Montreal Road Ottawa ON K1L6B8	ENE	156.21	<a href="#"><u>26</u></a>
Wabano Centre for Aboriginal Health	299 Montreal Road Ottawa ON K1L6B8	ENE	156.21	<a href="#"><u>26</u></a>
Wabano Centre for Aboriginal Health	299 Montreal Road Ottawa ON K1L6B8	ENE	156.21	<a href="#"><u>26</u></a>
Wabano Centre for Aboriginal Health	299 Montreal Road Ottawa ON	ENE	156.21	<a href="#"><u>26</u></a>

<b><u>Equal/Higher Elevation</u></b>	<b><u>Address</u></b>	<b><u>Direction</u></b>	<b><u>Distance (m)</u></b>	<b><u>Map Key</u></b>
Wabano Centre for Aboriginal Health	299 Montreal Road Ottawa ON K1L6B8	ENE	156.21	<a href="#"><u>26</u></a>
Wabano Centre for Aboriginal Health	299 Montreal Road Ottawa ON K1L6B8	ENE	156.21	<a href="#"><u>26</u></a>
Wabano Centre for Aboriginal Health	299 Montreal Road Ottawa ON K1L6B8	ENE	156.21	<a href="#"><u>26</u></a>
Wabano Centre for Aboriginal Health	299 Montreal Road Ottawa ON K1L6B8	ENE	156.21	<a href="#"><u>26</u></a>
Wabano Centre for Aboriginal Health	299 Montreal Road Ottawa ON K1L6B8	ENE	156.21	<a href="#"><u>26</u></a>
Wabano Centre for Aboriginal Health	299 Montreal Road Ottawa ON K1L6B8	ENE	156.21	<a href="#"><u>26</u></a>
Wabano Centre for Aboriginal Health	299 Montreal Road Ottawa ON K1L6B8	ENE	156.21	<a href="#"><u>26</u></a>
Wabano Centre for Aboriginal Health	299 Montreal Road Ottawa ON K1L6B8	ENE	156.21	<a href="#"><u>26</u></a>
CENTRE FRANCO-ONTARIEN DE RESSOURCE	290 RUE DUPUIS OTTAWA ON K1L 1A2	SSW	159.69	<a href="#"><u>29</u></a>
Montfort Hospital	290 Dupuis St Ottawa ON K1L 1A2	SSW	159.69	<a href="#"><u>29</u></a>
Montfort Hospital	290 Dupuis St Ottawa ON K1L 1A2	SSW	159.69	<a href="#"><u>29</u></a>
Montfort Hospital	290 Dupuis St Ottawa ON K1L 1A2	SSW	159.69	<a href="#"><u>29</u></a>
Montfort Hospital	290 Dupuis St Ottawa ON K1L 1A2	SSW	159.69	<a href="#"><u>29</u></a>



<b><u>Equal/Higher Elevation</u></b>	<b><u>Address</u></b>	<b><u>Direction</u></b>	<b><u>Distance (m)</u></b>	<b><u>Map Key</u></b>
Montfort Hospital	290 Dupuis St Ottawa ON K1L 1A2	SSW	159.69	<a href="#"><u>29</u></a>
CONSEIL DES ECOLES CATHOLIQUES DE LANGUE	GLAUDE SCHOOL 236 LEVIS AVENUE VANIER ON K1L 6H8	SSE	173.92	<a href="#"><u>34</u></a>
CONSEIL DES ECOLES CATHOLIQUES DE LANGUE	GLAUDE 236 RUE LEVIS VANIER ON K1L 6H8	SSE	173.92	<a href="#"><u>34</u></a>
CONSEIL (OUT OF BUSINESS) IQUES DE LANGUE	GLAUDE 236 RUE LEVIS VANIER ON K1L 6H8	SSE	173.92	<a href="#"><u>34</u></a>
Vitalis Family Medicine	Suite 200 292 Montreal Road Ottawa ON K1L6B7	E	185.71	<a href="#"><u>36</u></a>
Vitalis Family Medicine	Suite 200 292 Montreal Road Ottawa ON K1L6B7	E	185.71	<a href="#"><u>36</u></a>
Vitalis Family Medicine	Suite 200 292 Montreal Road Ottawa ON K1L6B7	E	185.71	<a href="#"><u>36</u></a>
Vitalis Family Medicine	Suite 200 292 Montreal Road Ottawa ON K1L6B7	E	185.71	<a href="#"><u>36</u></a>
Vitalis Family Medicine	Suite 200 292 Montreal Road Ottawa ON K1L6B7	E	185.71	<a href="#"><u>36</u></a>
2828805 Ontario Inc.	292 Montreal Rd., Unit 100 Ottawa ON K1L6B7	E	185.71	<a href="#"><u>36</u></a>
Midwifery Collective of Ottawa	297 Olmstead St Ottawa ON	SSW	188.69	<a href="#"><u>37</u></a>

<b><u>Equal/Higher Elevation</u></b>	<b><u>Address</u></b>	<b><u>Direction</u></b>	<b><u>Distance (m)</u></b>	<b><u>Map Key</u></b>
Midwifery Collective of Ottawa	297 Olmstead St Ottawa ON K1L7J9	SSW	188.69	<a href="#"><u>37</u></a>
Midwifery Collective of Ottawa	297 Olmstead St Ottawa ON K1L7J9	SSW	188.69	<a href="#"><u>37</u></a>
Midwifery Collective of Ottawa	297 Olmstead St Ottawa ON K1L7J9	SSW	188.69	<a href="#"><u>37</u></a>
Midwifery Collective of Ottawa	297 Olmstead St Ottawa ON K1L7J9	SSW	188.69	<a href="#"><u>37</u></a>
federation des caisses populaire de l'ontario	214 montreal road ottawa ON	SW	198.47	<a href="#"><u>40</u></a>
FUDUration des caisses populaires de l'Ontario Inc	214 Chemin Montreal bureau 300 Ottawa ON	SW	198.47	<a href="#"><u>40</u></a>
ELEVATION ELEVATOR INC	214 MONTREAL ROAD OTTAWA ON K2C0P9	SW	198.47	<a href="#"><u>40</u></a>
SAFETY-KLEEN	214 Montreal Road Ottawa ON K1L 8L8	SW	198.47	<a href="#"><u>40</u></a>
TOURING CARS OF VANIER LTD.	218 MONTREAL RD. VANIER ON K1L 6C9	SW	218.23	<a href="#"><u>43</u></a>
OTTAWA ROMAN CATHOLIC S. S. BOARD	JEAN VANIER INTERMEDIATE SCHOOL 320 LAJOIE STREET VANIER ON K1L 7H4	SE	224.84	<a href="#"><u>46</u></a>
OTTAWA ROMAN CATHOLIC S. S. BOARD 29-607	JEAN VANIER INTER. SCHOOL,320 LAJOIE ST VANIER, C/O 140 CUMBERLAND OTTAWA ON K1L 7H4	SE	224.84	<a href="#"><u>46</u></a>
OTTAWA-CARLETON CATHOLIC SCHOOL BOARD	JEAN VANIER INTERMEDIATE SCHOOL 320 LAJOIE STREET VANIER ON K1L 7H4	SE	224.84	<a href="#"><u>46</u></a>

<u>Equal/Higher Elevation</u>	<u>Address</u>	<u>Direction</u>	<u>Distance (m)</u>	<u>Map Key</u>
Ottawa Catholic District School Board	320 Lajoie St. Ottawa ON K1L 7H4	SE	224.84	<a href="#">46</a>
Ottawa Catholic District School Board	320 Lajoie St. Ottawa ON	SE	224.84	<a href="#">46</a>
RACINE ROBERT & GAUTHIER	300 OLMSTEAD VANIER ON K1L 7K1	SW	236.95	<a href="#">55</a>
RACINE ROBERT & GAUTHIER 44-277	300 OLMSTEAD VANIER ON K1L 7K1	SW	236.95	<a href="#">55</a>

<u>Lower Elevation</u>	<u>Address</u>	<u>Direction</u>	<u>Distance (m)</u>	<u>Map Key</u>
NETTOYEUR IDEAL CLEANERS	236 MARIER ROAD VANIER ON K1L 5R3	WNW	184.91	<a href="#">35</a>
NETTOYEUR IDEAL CLEANERS 28-184	236 MARIER ROAD VANIER ON K1L 5R3	WNW	184.91	<a href="#">35</a>
NETTOYEUR IDEAL CLEANERS	236 MARIER ROAD VANIER ON K1L 5R3	WNW	184.91	<a href="#">35</a>

### **PRT - Private and Retail Fuel Storage Tanks**

A search of the PRT database, dated 1989-1996\* has found that there are 3 PRT site(s) within approximately 0.25 kilometers of the project property.

<u>Equal/Higher Elevation</u>	<u>Address</u>	<u>Direction</u>	<u>Distance (m)</u>	<u>Map Key</u>
GINETTE PETIT	295 MONTREAL RD VANIER ON K1L 6B8	ENE	130.84	<a href="#">18</a>
	269 HANNAH ST. VANIER ON	WSW	244.55	<a href="#">58</a>

<u>Equal/Higher Elevation</u>	<u>Address</u>	<u>Direction</u>	<u>Distance (m)</u>	<u>Map Key</u>
C CORP (ONTARIO) INC ATTN ACCOUNTS PAYABLE	269 HANNAHH ST ON	WSW	244.55	<a href="#">58</a>

### **SCT - Scott's Manufacturing Directory**

A search of the SCT database, dated 1992-Mar 2011\* has found that there are 6 SCT site(s) within approximately 0.25 kilometers of the project property.

<u>Equal/Higher Elevation</u>	<u>Address</u>	<u>Direction</u>	<u>Distance (m)</u>	<u>Map Key</u>
Les Éditions l'Interligne Inc.	261 Montreal Rd Suite 306 Vanier ON K1L 8C7	-	0.00	<a href="#">1</a>
YBM Productions & Publishing	265 Montreal Rd Suite 3 Ottawa ON K1L 6C4	E	14.18	<a href="#">2</a>
Marc Global Ventures Inc.	255 Montreal Rd Vanier ON K1L 6C4	WSW	32.58	<a href="#">6</a>
Les Editions L'Interligne Inc.	255 Montreal Rd Suite 201 Vanier ON K1L 6C4	WSW	32.58	<a href="#">6</a>
Perspectives Vanier	235 Montreal Rd Suite 207 Ottawa ON K1L 6C7	WSW	113.80	<a href="#">13</a>

<u>Lower Elevation</u>	<u>Address</u>	<u>Direction</u>	<u>Distance (m)</u>	<u>Map Key</u>
Lima Denturist Prof Corp	261 Marier Ave Vanier ON K1L 5P7	WNW	73.17	<a href="#">10</a>

### **SPL - Ontario Spills**

A search of the SPL database, dated 1988-Sep 2020; Dec 2020-Mar 2021 has found that there are 14 SPL site(s) within approximately 0.25 kilometers of the project property.

<u>Equal/Higher Elevation</u>	<u>Address</u>	<u>Direction</u>	<u>Distance (m)</u>	<u>Map Key</u>
Bell Canada	255 Montreal Rd Ottawa ON K1L 6C4	WSW	32.58	<a href="#">6</a>

<b><u>Equal/Higher Elevation</u></b>	<b><u>Address</u></b>	<b><u>Direction</u></b>	<b><u>Distance (m)</u></b>	<b><u>Map Key</u></b>
OC Transpo<UNOFFICIAL>	Montreal Road eastbound at Marier Avenue Ottawa ON	SW	69.73	<a href="#"><u>8</u></a>
OC Transpo<UNOFFICIAL>	MONTREAL ROAD WESTBOUND AT MARIER AVENUE<UNOFFICIAL> Ottawa ON	SW	69.73	<a href="#"><u>8</u></a>
OTTAWA HYDRO	270 MARIER ROAD (BINGO HALL) TRANSFORMER VANIER CITY ON K1L 5P8	WSW	96.96	<a href="#"><u>12</u></a>
PRIVATE RESIDENCE	269 A L'ALLEMAND FURNACE OIL TANK VANIER CITY ON	NE	130.00	<a href="#"><u>16</u></a>
O.C. TRANSPOR	MONTREAL ROAD W/B AT OLMSTEAD MOTOR VEHICLE (OPERATING FLUID) OTTAWA CITY ON	WSW	169.62	<a href="#"><u>31</u></a>
PRIVATE RESIDENCE	226 DESCHAMPS RD FURNACE OIL TANK OTTAWA ON K1L 5Y9	W	169.97	<a href="#"><u>32</u></a>
	214 Montreal Rd Ottawa ON	SW	198.47	<a href="#"><u>40</u></a>
	285 Levis Ave. Ottawa ON	ESE	225.94	<a href="#"><u>48</u></a>
TOP VALUE MART	TOP VALU GAS STATION 201 MONTREAL ROAD SERVICE STATION VANIER CITY ON K1L 6C8	WSW	236.88	<a href="#"><u>54</u></a>
<b><u>Lower Elevation</u></b>	<b><u>Address</u></b>	<b><u>Direction</u></b>	<b><u>Distance (m)</u></b>	<b><u>Map Key</u></b>
	Carillon St & Marier St Ottawa ON	WNW	158.06	<a href="#"><u>28</u></a>

	Montreal Road & Bradley Avenue Ottawa ON	ENE	206.29	<a href="#">41</a>
PRIVATE RESIDENCE	227 BRADLEY ST. FURNACE OIL TANK VANIER CITY ON	NNE	223.65	<a href="#">45</a>
TRANSPORT TRUCK	MONTREAL RD && LACASSE ST TRANSPORT TRUCK (CARGO) OTTAWA ON	ENE	244.68	<a href="#">59</a>

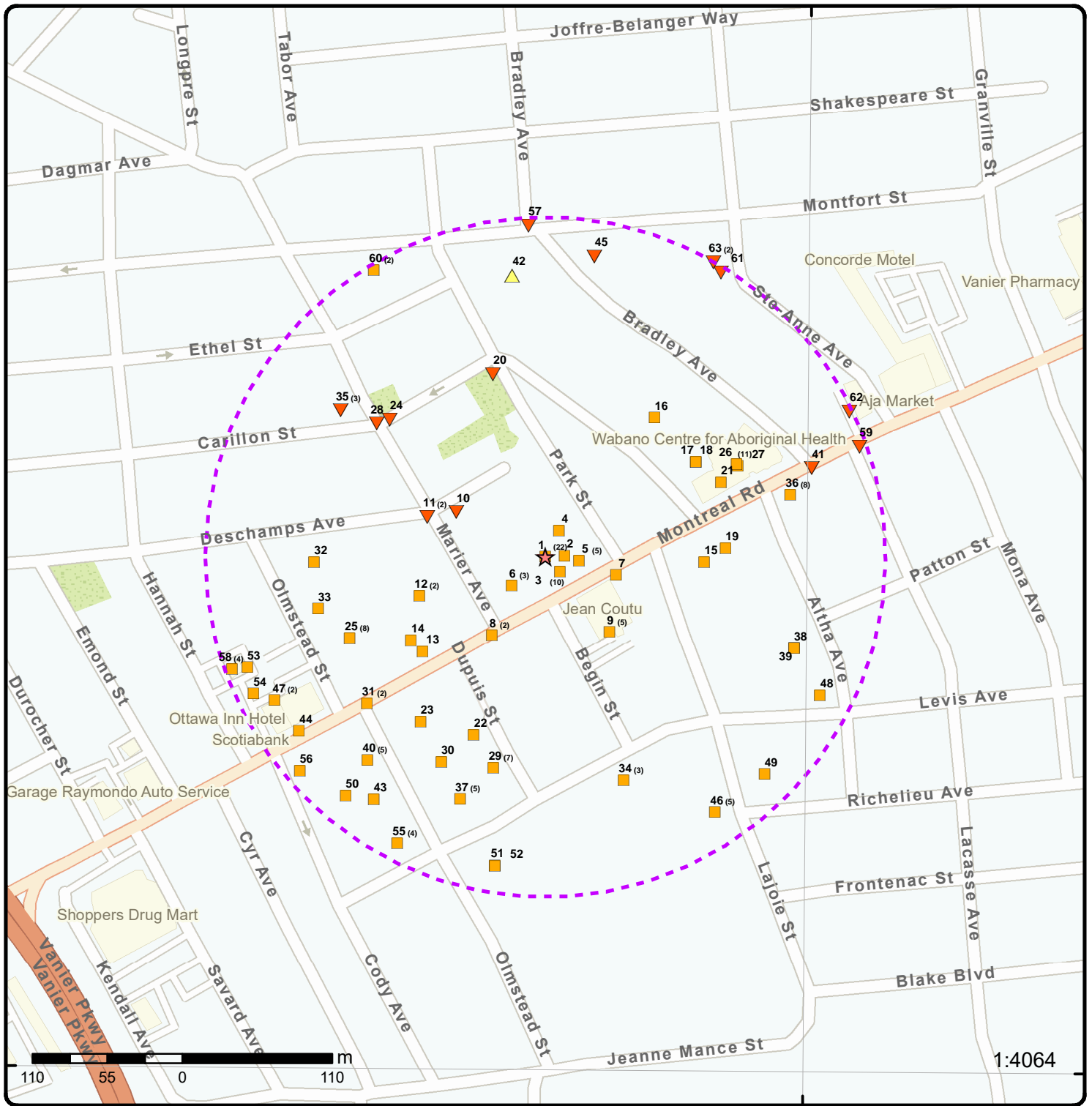
## **WWIS - Water Well Information System**

A search of the WWIS database, dated Jun 30 2022 has found that there are 7 WWIS site(s) within approximately 0.25 kilometers of the project property.

<b><u>Equal/Higher Elevation</u></b>	<b><u>Address</u></b>	<b><u>Direction</u></b>	<b><u>Distance (m)</u></b>	<b><u>Map Key</u></b>
	299 MONTREAL RD. Ottawa ON  <i>Well ID:</i> 7142323	ENE	140.25	<a href="#">21</a>
	225 MONTREAL RD. VANIER ON  <i>Well ID:</i> 7155267	W	171.26	<a href="#">33</a>
	ON  <i>Well ID:</i> 1500004	ESE	194.60	<a href="#">39</a>
	(NO CIVIC) MONTREAL ROAD lot 6 OTTAWA ON  <i>Well ID:</i> 7296142	WSW	221.67	<a href="#">44</a>
	lot 6 ON  <i>Well ID:</i> 1500385	SSW	230.02	<a href="#">52</a>
	215 Montreal Rd Ottawa ON  <i>Well ID:</i> 7364382	WSW	233.48	<a href="#">53</a>

<b><u>Lower Elevation</u></b>	<b><u>Address</u></b>	<b><u>Direction</u></b>	<b><u>Distance (m)</u></b>	<b><u>Map Key</u></b>
	ON	NE	245.63	<a href="#">61</a>

Well ID: 7358933



### Map: 0.25 Kilometer Radius

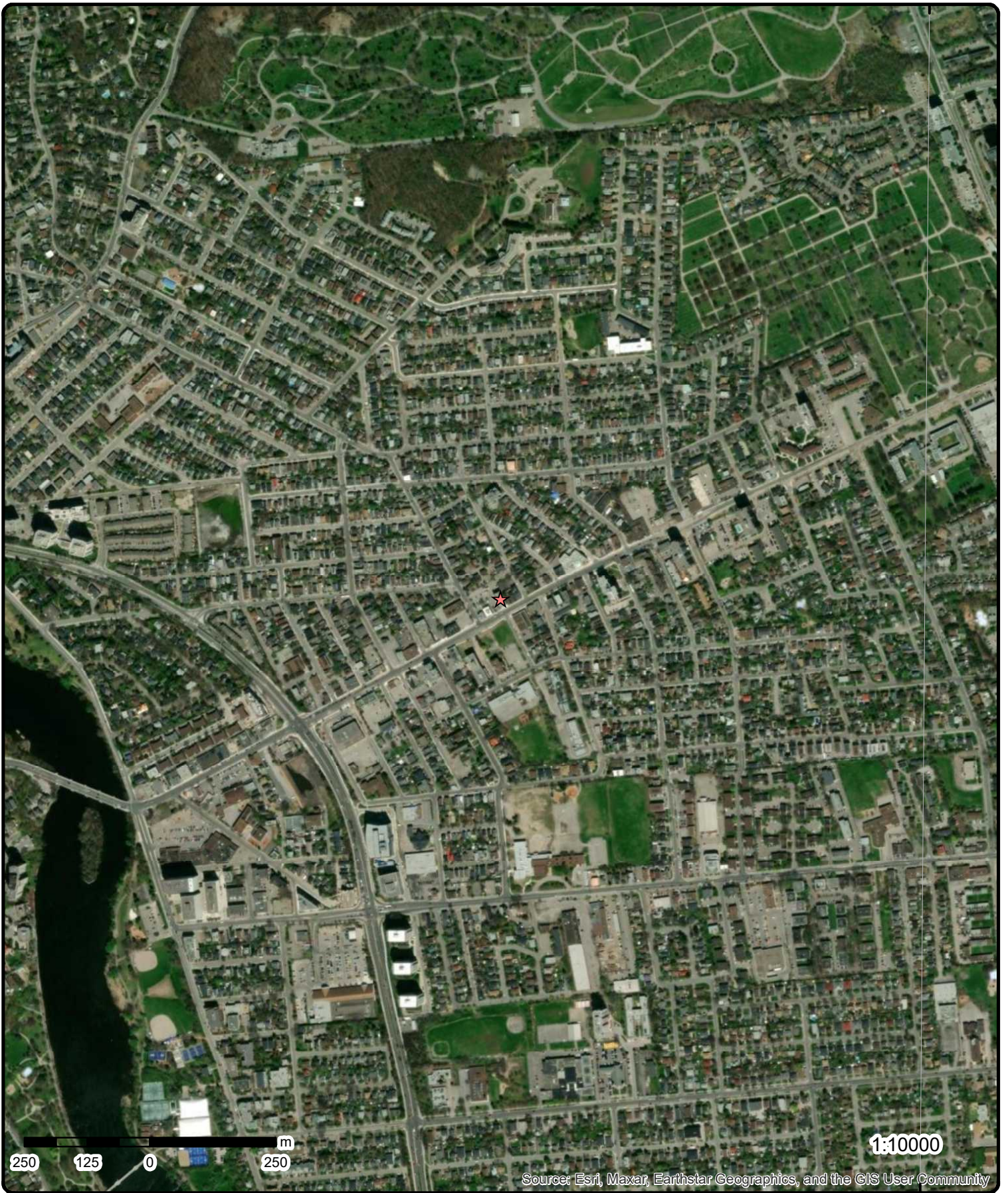
Order Number: 22120900317

Address: 261 Montréal Road, Vanier, ON



Project Property	Freeways; Highways	Beach	Shopping & Sports Area
Buffer Outline	Traffic Circle; Ramp	Airport	University/College
Eris Sites with Higher Elevation	Major Arterial; Minor Arterial	Industrial Area	Cemetery; Golf Course
Eris Sites with Same Elevation	Local Road	Military Base	Park (National)
Eris Sites with Lower Elevation	Service Road; Traffic Circle; Ramp	Aircraft Roads	Park (City/County)
Eris Sites with Unknown Elevation	Rail	Native Reservation	Hospital





**Aerial** Year: 2022

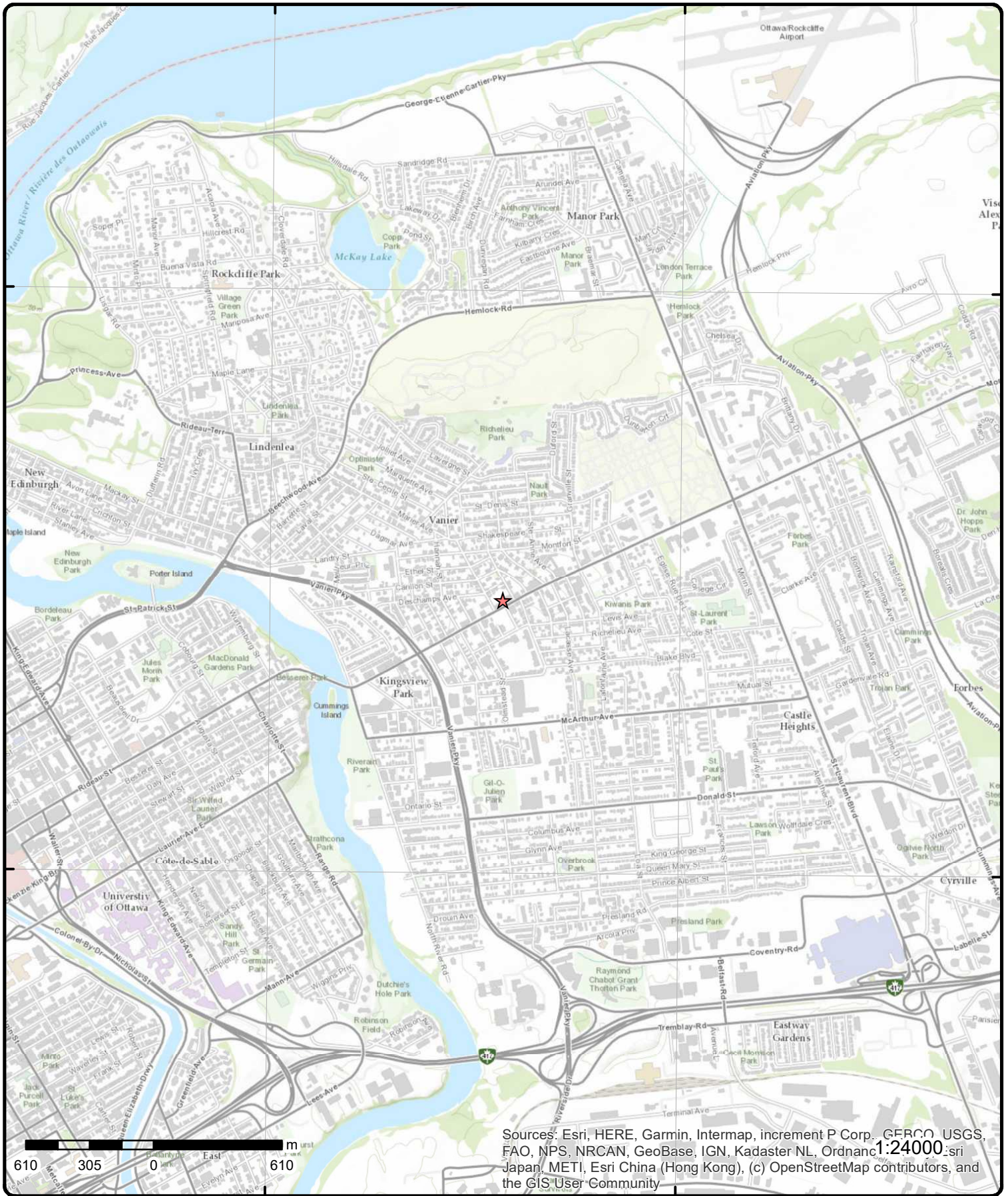
Order Number: 22120900317

**Address: 261 Montréal Road, Vanier, ON**



Source: ESRI World Imagery

© ERIS Information Limited Partnership



Sources: Esri, HERE, Garmin, Intermap, increment P Corp., GEBCO, USGS, FAO, NPS, NRCAN, GeoBase, IGN, Kadaster NL, Ordnance Survey, Esri Japan, METI, Esri China (Hong Kong), (c) OpenStreetMap contributors, and the GIS User Community

# Topographic Map

Order Number: 22120900317

Address: 261 Montréal Road, ON



Source: ESRI World Topographic Map

© ERIS Information Limited Partnership

## Detail Report

Map Key	Number of Records	Direction/ Distance (m)	Elev/Diff (m)	Site	DB
<u>1</u>	1 of 22	-/0.0	59.9 / 0.00	<b>DOUGLASS LAB SERVICES 261 MONTREAL RD. VANIER CITY ON K1L 8C7</b>	CA
<p><b>Certificate #:</b> 8-4032-89-  <b>Application Year:</b> 89  <b>Issue Date:</b> 7/27/1989  <b>Approval Type:</b> Industrial air  <b>Status:</b> Approved  <b>Application Type:</b>  <b>Client Name:</b>  <b>Client Address:</b>  <b>Client City:</b>  <b>Client Postal Code:</b>  <b>Project Description:</b> LABORATORY FUME HOOD  <b>Contaminants:</b>  <b>Emission Control:</b></p>					
<u>1</u>	2 of 22	-/0.0	59.9 / 0.00	<b>GEORGE'S RESTAURANT (ISABELLE ZEIN) 261 MONTREAL ROAD VANIER CITY ON K1L 8C7</b>	CA
<p><b>Certificate #:</b> 8-4002-93-  <b>Application Year:</b> 93  <b>Issue Date:</b> 2/23/1993  <b>Approval Type:</b> Industrial air  <b>Status:</b> Approved  <b>Application Type:</b>  <b>Client Name:</b>  <b>Client Address:</b>  <b>Client City:</b>  <b>Client Postal Code:</b>  <b>Project Description:</b> RESTAURANT FUMEHOOD &amp; EXHAUST FAN  <b>Contaminants:</b> Odour/Fumes  <b>Emission Control:</b> No Controls</p>					
<u>1</u>	3 of 22	-/0.0	59.9 / 0.00	<b>DYNACARE LABORATORIES 261 MONTREAL ROAD VANIER ON K1L 8C7</b>	GEN
<p><b>Generator No:</b> ON0245634  <b>SIC Code:</b> 8681  <b>SIC Description:</b> MEDICAL LABORATORIES  <b>Approval Years:</b> 92,93,97  <b>PO Box No:</b>  <b>Country:</b>  <b>Status:</b>  <b>Co Admin:</b>  <b>Choice of Contact:</b>  <b>Phone No Admin:</b>  <b>Contaminated Facility:</b>  <b>MHSW Facility:</b></p>					

Map Key	Number of Records	Direction/ Distance (m)	Elev/Diff (m)	Site	DB
<b><u>Detail(s)</u></b>					
<b>Waste Class:</b>		312			
<b>Waste Class Name:</b>		PATHOLOGICAL WASTES			
<u>1</u>	4 of 22	-/0.0	59.9 / 0.00	<b>DYNACARE LABORATORIES 13-101 261 MONTREAL RD., VANIER C/O 1095 CARLING AVE., SUITE 500 OTTAWA ON K1L 8C7</b>	<b>GEN</b>
<b>Generator No:</b>		ON0245634			
<b>SIC Code:</b>		8681			
<b>SIC Description:</b>		MEDICAL LABORATORIES			
<b>Approval Years:</b>		94,95,96			
<b>PO Box No:</b>					
<b>Country:</b>					
<b>Status:</b>					
<b>Co Admin:</b>					
<b>Choice of Contact:</b>					
<b>Phone No Admin:</b>					
<b>Contaminated Facility:</b>					
<b>MHSW Facility:</b>					
<b><u>Detail(s)</u></b>					
<b>Waste Class:</b>		312			
<b>Waste Class Name:</b>		PATHOLOGICAL WASTES			
<u>1</u>	5 of 22	-/0.0	59.9 / 0.00	<b>DYNACARE LABORATORIES LIMITED 261 MONTREAL ROAD VANIER ON K1L 8C7</b>	<b>GEN</b>
<b>Generator No:</b>		ON0245634			
<b>SIC Code:</b>		8681			
<b>SIC Description:</b>		MEDICAL LABORATORIES			
<b>Approval Years:</b>		98,99,00,01			
<b>PO Box No:</b>					
<b>Country:</b>					
<b>Status:</b>					
<b>Co Admin:</b>					
<b>Choice of Contact:</b>					
<b>Phone No Admin:</b>					
<b>Contaminated Facility:</b>					
<b>MHSW Facility:</b>					
<b><u>Detail(s)</u></b>					
<b>Waste Class:</b>		312			
<b>Waste Class Name:</b>		PATHOLOGICAL WASTES			
<u>1</u>	6 of 22	-/0.0	59.9 / 0.00	<b>DOUGLASS LABORATORY SERVICES LTD. 261 MONTREAL ROAD VANIER ON K1L 8C7</b>	<b>GEN</b>
<b>Generator No:</b>		ON0478801			
<b>SIC Code:</b>		8681			
<b>SIC Description:</b>		MEDICAL LABORATORIES			
<b>Approval Years:</b>		86,87			
<b>PO Box No:</b>					
<b>Country:</b>					

Map Key	Number of Records	Direction/ Distance (m)	Elev/Diff (m)	Site	DB
<b>Status:</b> <b>Co Admin:</b> <b>Choice of Contact:</b> <b>Phone No Admin:</b> <b>Contaminated Facility:</b> <b>MHSW Facility:</b>					
<b><u>Detail(s)</u></b>					
<b>Waste Class:</b>		312			
<b>Waste Class Name:</b>		PATHOLOGICAL WASTES			
<u>1</u>	7 of 22	-/0.0	59.9 / 0.00	DOUGLASS LABORATORY SERVICES LTD. 261 MONTREAL ROAD VANIER ON K1L 8C7	GEN
<b>Generator No:</b>		ON0478801			
<b>SIC Code:</b>		8681			
<b>SIC Description:</b>		MEDICAL LABORATORIES			
<b>Approval Years:</b>		88			
<b>PO Box No:</b>					
<b>Country:</b>					
<b>Status:</b>					
<b>Co Admin:</b>					
<b>Choice of Contact:</b>					
<b>Phone No Admin:</b>					
<b>Contaminated Facility:</b>					
<b>MHSW Facility:</b>					
<b><u>Detail(s)</u></b>					
<b>Waste Class:</b>		312			
<b>Waste Class Name:</b>		PATHOLOGICAL WASTES			
<u>1</u>	8 of 22	-/0.0	59.9 / 0.00	DOUGLASS LABORATORY SERVICES LTD. 261 MONTREAL RD., VANIER C/O 380 TERMINAL AVE. OTTAWA ON K1L 8C7	GEN
<b>Generator No:</b>		ON0478801			
<b>SIC Code:</b>		8681			
<b>SIC Description:</b>		MEDICAL LABORATORIES			
<b>Approval Years:</b>		89,90			
<b>PO Box No:</b>					
<b>Country:</b>					
<b>Status:</b>					
<b>Co Admin:</b>					
<b>Choice of Contact:</b>					
<b>Phone No Admin:</b>					
<b>Contaminated Facility:</b>					
<b>MHSW Facility:</b>					
<b><u>Detail(s)</u></b>					
<b>Waste Class:</b>		312			
<b>Waste Class Name:</b>		PATHOLOGICAL WASTES			
<u>1</u>	9 of 22	-/0.0	59.9 / 0.00	DOUGLASS (SEE&USE ON0245634) 13-101 261 MONTREAL RD., VANIER C/O 1385 BANK ST, SUITE 205	GEN

Map Key	Number of Records	Direction/ Distance (m)	Elev/Diff (m)	Site	DB
---------	-------------------	----------------------------	------------------	------	----

OTTAWA ON K1L 8C7

**Generator No:** ON0478801  
**SIC Code:** 8681  
**SIC Description:** MEDICAL LABORATORIES  
**Approval Years:** 92,93,94,95,96,97,98  
**PO Box No:**  
**Country:**  
**Status:**  
**Co Admin:**  
**Choice of Contact:**  
**Phone No Admin:**  
**Contaminated Facility:**  
**MHSW Facility:**

Detail(s)

**Waste Class:** 312  
**Waste Class Name:** PATHOLOGICAL WASTES

<u>1</u>	10 of 22	-/0.0	59.9 / 0.00	RICHMOND TECHNICAL SERVICES 261 MONTREAL ROAD VANIER ON K1L 8C7	GEN
----------	----------	-------	-------------	---	-----

**Generator No:** ON0869114  
**SIC Code:** 8682  
**SIC Description:** RADIOLOGICAL LAB.  
**Approval Years:** 86,87,88,89,90  
**PO Box No:**  
**Country:**  
**Status:**  
**Co Admin:**  
**Choice of Contact:**  
**Phone No Admin:**  
**Contaminated Facility:**  
**MHSW Facility:**

Detail(s)

**Waste Class:** 264  
**Waste Class Name:** PHOTOPROCESSING WASTES

<u>1</u>	11 of 22	-/0.0	59.9 / 0.00	RICHMOND TECHNICAL SERVICES 33-362 261 MONTREAL ROAD VANIER ON K1L 8C7	GEN
----------	----------	-------	-------------	--	-----

**Generator No:** ON0869114  
**SIC Code:** 8682  
**SIC Description:** RADIOLOGICAL LAB.  
**Approval Years:** 92,93,94,95,96,97,98  
**PO Box No:**  
**Country:**  
**Status:**  
**Co Admin:**  
**Choice of Contact:**  
**Phone No Admin:**  
**Contaminated Facility:**  
**MHSW Facility:**

Detail(s)

Map Key	Number of Records	Direction/ Distance (m)	Elev/Diff (m)	Site	DB
<b>Waste Class:</b> <b>Waste Class Name:</b>		264 PHOTOPROCESSING WASTES			
<u>1</u>	12 of 22	-/0.0	59.9 / 0.00	<b>Les Éditions l'Interligne Inc.</b> 261 Montreal Rd Suite 306 Vanier ON K1L 8C7	<b>SCT</b>
<b>Established:</b>		01-AUG-81			
<b>Plant Size (ft²):</b>					
<b>Employment:</b>					
<b>--Details--</b>					
<b>Description:</b>		Periodical Publishers			
<b>SIC/NAICS Code:</b>		511120			
<b>Description:</b>		Book Publishers			
<b>SIC/NAICS Code:</b>		511130			
<u>1</u>	13 of 22	-/0.0	59.9 / 0.00	<b>Yazdani Dentistry Professional Corporation</b> 400-261 Ch Montreal Rd Ottawa ON	<b>GEN</b>
<b>Generator No:</b>		ON2759064			
<b>SIC Code:</b>		621210			
<b>SIC Description:</b>		OFFICES OF DENTISTS			
<b>Approval Years:</b>		2013			
<b>PO Box No:</b>					
<b>Country:</b>					
<b>Status:</b>					
<b>Co Admin:</b>					
<b>Choice of Contact:</b>					
<b>Phone No Admin:</b>					
<b>Contaminated Facility:</b>					
<b>MHSW Facility:</b>					
<b><u>Detail(s)</u></b>					
<b>Waste Class:</b> <b>Waste Class Name:</b>		312 PATHOLOGICAL WASTES			
<u>1</u>	14 of 22	-/0.0	59.9 / 0.00	<b>McCullough, M.A Dentistry Professional Corporation</b> 400-261 Ch Montreal Rd Ottawa ON K1L 8C7	<b>GEN</b>
<b>Generator No:</b>		ON2759064			
<b>SIC Code:</b>		621210			
<b>SIC Description:</b>		OFFICES OF DENTISTS			
<b>Approval Years:</b>		2016			
<b>PO Box No:</b>					
<b>Country:</b>		Canada			
<b>Status:</b>					
<b>Co Admin:</b>		Elaine Morris			
<b>Choice of Contact:</b>		CO_OFFICIAL			
<b>Phone No Admin:</b>		613-741-2444 Ext.			
<b>Contaminated Facility:</b>		No			
<b>MHSW Facility:</b>		No			
<b><u>Detail(s)</u></b>					

Map Key	Number of Records	Direction/ Distance (m)	Elev/Diff (m)	Site	DB
<b>Waste Class:</b>		312			
<b>Waste Class Name:</b>		PATHOLOGICAL WASTES			
<a href="#">1</a>	15 of 22	-/0.0	59.9 / 0.00	<b>Yazdani Dentistry Professional Corporation</b> 400-261 Ch Montreal Rd Ottawa ON K1L 8C7	GEN
<b>Generator No:</b>		ON2759064			
<b>SIC Code:</b>		621210			
<b>SIC Description:</b>		OFFICES OF DENTISTS			
<b>Approval Years:</b>		2015			
<b>PO Box No:</b>					
<b>Country:</b>		Canada			
<b>Status:</b>					
<b>Co Admin:</b>		Elaine Morris			
<b>Choice of Contact:</b>		CO_OFFICIAL			
<b>Phone No Admin:</b>		613-741-2444 Ext.			
<b>Contaminated Facility:</b>		No			
<b>MHSW Facility:</b>		No			
<b><u>Detail(s)</u></b>					
<b>Waste Class:</b>		312			
<b>Waste Class Name:</b>		PATHOLOGICAL WASTES			
<a href="#">1</a>	16 of 22	-/0.0	59.9 / 0.00	<b>THE REGIONAL GROUP OF COMPANIES INC.</b> 261 MONTREAL RD. OTTAWA ON K1L 8C7	GEN
<b>Generator No:</b>		ON7558110			
<b>SIC Code:</b>		531120			
<b>SIC Description:</b>		LESSORS OF NON-RESIDENTIAL BUILDINGS (EXCEPT MINI-WAREHOUSES)			
<b>Approval Years:</b>		2015			
<b>PO Box No:</b>					
<b>Country:</b>		Canada			
<b>Status:</b>					
<b>Co Admin:</b>					
<b>Choice of Contact:</b>		CO_OFFICIAL			
<b>Phone No Admin:</b>					
<b>Contaminated Facility:</b>		No			
<b>MHSW Facility:</b>		No			
<b><u>Detail(s)</u></b>					
<b>Waste Class:</b>		251			
<b>Waste Class Name:</b>		OIL SKIMMINGS & SLUDGES			
<a href="#">1</a>	17 of 22	-/0.0	59.9 / 0.00	<b>Yazdani Dentistry Professional Corporation</b> 400-261 Ch Montreal Rd Ottawa ON K1L 8C7	GEN
<b>Generator No:</b>		ON2759064			
<b>SIC Code:</b>		621210			
<b>SIC Description:</b>		OFFICES OF DENTISTS			
<b>Approval Years:</b>		2014			
<b>PO Box No:</b>					
<b>Country:</b>		Canada			
<b>Status:</b>					
<b>Co Admin:</b>		Elaine Morris			
<b>Choice of Contact:</b>		CO_OFFICIAL			
<b>Phone No Admin:</b>		613-741-2444 Ext.			



Map Key	Number of Records	Direction/ Distance (m)	Elev/Diff (m)	Site	DB
<b>Contaminated Facility:</b>		No			
<b>MHSW Facility:</b>		No			
<b><u>Detail(s)</u></b>					
<b>Waste Class:</b>		312			
<b>Waste Class Name:</b>		PATHOLOGICAL WASTES			
<a href="#">1</a>	18 of 22	-/0.0	59.9 / 0.00	<b>McCullough, M.A Dentistry Professional Corporation 400-261 Ch Montreal Rd Ottawa ON K1L 8C7</b>	<b>GEN</b>
<b>Generator No:</b>		ON2759064			
<b>SIC Code:</b>					
<b>SIC Description:</b>					
<b>Approval Years:</b>		As of Dec 2018			
<b>PO Box No:</b>					
<b>Country:</b>		Canada			
<b>Status:</b>		Registered			
<b>Co Admin:</b>					
<b>Choice of Contact:</b>					
<b>Phone No Admin:</b>					
<b>Contaminated Facility:</b>					
<b>MHSW Facility:</b>					
<b><u>Detail(s)</u></b>					
<b>Waste Class:</b>		312 P			
<b>Waste Class Name:</b>		Pathological wastes			
<a href="#">1</a>	19 of 22	-/0.0	59.9 / 0.00	<b>Connexion Dental Care Group 261 Montreal Road unit 400 Ottawa ON K1L8C7</b>	<b>GEN</b>
<b>Generator No:</b>		ON3264195			
<b>SIC Code:</b>					
<b>SIC Description:</b>					
<b>Approval Years:</b>		As of Jul 2020			
<b>PO Box No:</b>					
<b>Country:</b>		Canada			
<b>Status:</b>		Registered			
<b>Co Admin:</b>					
<b>Choice of Contact:</b>					
<b>Phone No Admin:</b>					
<b>Contaminated Facility:</b>					
<b>MHSW Facility:</b>					
<b><u>Detail(s)</u></b>					
<b>Waste Class:</b>		150 C			
<b>Waste Class Name:</b>		Inert organic wastes			
<a href="#">1</a>	20 of 22	-/0.0	59.9 / 0.00	<b>McCullough, M.A Dentistry Professional Corporation 400-261 Ch Montreal Rd Ottawa ON K1L 8C7</b>	<b>GEN</b>
<b>Generator No:</b>		ON2759064			
<b>SIC Code:</b>					
<b>SIC Description:</b>					

Map Key	Number of Records	Direction/ Distance (m)	Elev/Diff (m)	Site	DB
<b>Approval Years:</b> <b>PO Box No:</b> <b>Country:</b> <b>Status:</b> <b>Co Admin:</b> <b>Choice of Contact:</b> <b>Phone No Admin:</b> <b>Contaminated Facility:</b> <b>MHSW Facility:</b>		As of Jul 2020  Canada Registered			
<b><u>Detail(s)</u></b>					
<b>Waste Class:</b> <b>Waste Class Name:</b>		312 P Pathological wastes			
<u>1</u>	21 of 22	-/0.0	59.9 / 0.00	<b>McCullough, M.A Dentistry Professional Corporation</b> <b>400-261 Ch Montreal Rd</b> <b>Ottawa ON K1L 8C7</b>	GEN
<b>Generator No:</b> <b>SIC Code:</b> <b>SIC Description:</b> <b>Approval Years:</b> <b>PO Box No:</b> <b>Country:</b> <b>Status:</b> <b>Co Admin:</b> <b>Choice of Contact:</b> <b>Phone No Admin:</b> <b>Contaminated Facility:</b> <b>MHSW Facility:</b>		ON2759064  As of Jan 2021  Canada Registered			
<b><u>Detail(s)</u></b>					
<b>Waste Class:</b> <b>Waste Class Name:</b>		312 P Pathological wastes			
<u>1</u>	22 of 22	-/0.0	59.9 / 0.00	<b>Connexion Dental Care Group</b> <b>261 Montreal Road unit 400</b> <b>Ottawa ON K1L8C7</b>	GEN
<b>Generator No:</b> <b>SIC Code:</b> <b>SIC Description:</b> <b>Approval Years:</b> <b>PO Box No:</b> <b>Country:</b> <b>Status:</b> <b>Co Admin:</b> <b>Choice of Contact:</b> <b>Phone No Admin:</b> <b>Contaminated Facility:</b> <b>MHSW Facility:</b>		ON3264195  As of Nov 2021  Canada Registered			
<b><u>Detail(s)</u></b>					
<b>Waste Class:</b> <b>Waste Class Name:</b>		150 C Inert organic wastes			

Map Key	Number of Records	Direction/ Distance (m)	Elev/Diff (m)	Site	DB
<a href="#">2</a>	1 of 1	E/14.2	59.9 / 0.00	YBM Productions & Publishing 265 Montreal Rd Suite 3 Ottawa ON K1L 6C4	SCT
<b>Established:</b>		2001			
<b>Plant Size (ft²):</b>		1600			
<b>Employment:</b>		5			
<b>--Details--</b>					
<b>Description:</b>		Music Publishers			
<b>SIC/NAICS Code:</b>		512230			
<b>Description:</b>		Sound Recording Studios			
<b>SIC/NAICS Code:</b>		512240			
<a href="#">3</a>	1 of 10	SE/15.2	59.9 / 0.00	Ontario Addiction Treatment Centres 263 Montreal Road Vanier ON K1L 6C4	GEN
<b>Generator No:</b>		ON8613773			
<b>SIC Code:</b>		621420			
<b>SIC Description:</b>					
<b>Approval Years:</b>		2011			
<b>PO Box No:</b>					
<b>Country:</b>					
<b>Status:</b>					
<b>Co Admin:</b>					
<b>Choice of Contact:</b>					
<b>Phone No Admin:</b>					
<b>Contaminated Facility:</b>					
<b>MHSW Facility:</b>					
<a href="#">3</a>	2 of 10	SE/15.2	59.9 / 0.00	Ontario Addiction Treatment Centres 263 Montreal Road Vanier ON K1L 6C4	GEN
<b>Generator No:</b>		ON8613773			
<b>SIC Code:</b>		621420			
<b>SIC Description:</b>		Out-Patient Mental Health and Substance Abuse Centres			
<b>Approval Years:</b>		2012			
<b>PO Box No:</b>					
<b>Country:</b>					
<b>Status:</b>					
<b>Co Admin:</b>					
<b>Choice of Contact:</b>					
<b>Phone No Admin:</b>					
<b>Contaminated Facility:</b>					
<b>MHSW Facility:</b>					
<a href="#">3</a>	3 of 10	SE/15.2	59.9 / 0.00	Ontario Addiction Treatment Centres 263 Montreal Road Vanier ON	GEN
<b>Generator No:</b>		ON8613773			
<b>SIC Code:</b>		621420			
<b>SIC Description:</b>		OUT-PATIENT MENTAL HEALTH AND SUBSTANCE ABUSE CENTRES			
<b>Approval Years:</b>		2013			
<b>PO Box No:</b>					
<b>Country:</b>					
<b>Status:</b>					
<b>Co Admin:</b>					
<b>Choice of Contact:</b>					

Map Key	Number of Records	Direction/ Distance (m)	Elev/Diff (m)	Site	DB
<b>Phone No Admin:</b> <b>Contaminated Facility:</b> <b>MHSW Facility:</b>					
<b><u>Detail(s)</u></b>					
<b>Waste Class:</b>		312			
<b>Waste Class Name:</b>		PATHOLOGICAL WASTES			
<a href="#">3</a>	4 of 10	SE/15.2	59.9 / 0.00	Ontario Addiction Treatment Centres 263 Montreal Road Vanier ON K1L8C7	GEN
<b>Generator No:</b>		ON8613773			
<b>SIC Code:</b>		621420			
<b>SIC Description:</b>		OUT-PATIENT MENTAL HEALTH AND SUBSTANCE ABUSE CENTRES			
<b>Approval Years:</b>		2016			
<b>PO Box No:</b>					
<b>Country:</b>		Canada			
<b>Status:</b>					
<b>Co Admin:</b>		Rhonda Daiter			
<b>Choice of Contact:</b>		CO_OFFICIAL			
<b>Phone No Admin:</b>		4168166110 Ext.			
<b>Contaminated Facility:</b>		No			
<b>MHSW Facility:</b>		No			
<b><u>Detail(s)</u></b>					
<b>Waste Class:</b>		312			
<b>Waste Class Name:</b>		PATHOLOGICAL WASTES			
<a href="#">3</a>	5 of 10	SE/15.2	59.9 / 0.00	Ontario Addiction Treatment Centres 263 Montreal Road Vanier ON K1L8C7	GEN
<b>Generator No:</b>		ON8613773			
<b>SIC Code:</b>		621420			
<b>SIC Description:</b>		OUT-PATIENT MENTAL HEALTH AND SUBSTANCE ABUSE CENTRES			
<b>Approval Years:</b>		2015			
<b>PO Box No:</b>					
<b>Country:</b>		Canada			
<b>Status:</b>					
<b>Co Admin:</b>		Rhonda Daiter			
<b>Choice of Contact:</b>		CO_OFFICIAL			
<b>Phone No Admin:</b>		4168166110 Ext.			
<b>Contaminated Facility:</b>		No			
<b>MHSW Facility:</b>		No			
<b><u>Detail(s)</u></b>					
<b>Waste Class:</b>		312			
<b>Waste Class Name:</b>		PATHOLOGICAL WASTES			
<a href="#">3</a>	6 of 10	SE/15.2	59.9 / 0.00	Ontario Addiction Treatment Centres 263 Montreal Road Vanier ON K1L8C7	GEN
<b>Generator No:</b>		ON8613773			
<b>SIC Code:</b>		621420			
<b>SIC Description:</b>		OUT-PATIENT MENTAL HEALTH AND SUBSTANCE ABUSE CENTRES			
<b>Approval Years:</b>		2014			

Map Key	Number of Records	Direction/ Distance (m)	Elev/Diff (m)	Site	DB
<b>PO Box No:</b> <b>Country:</b> Canada <b>Status:</b> <b>Co Admin:</b> Rhonda Daiter <b>Choice of Contact:</b> CO_OFFICIAL <b>Phone No Admin:</b> 4168166110 Ext. <b>Contaminated Facility:</b> No <b>MHSW Facility:</b> No					
<u>Detail(s)</u>					
<b>Waste Class:</b> 312 <b>Waste Class Name:</b> PATHOLOGICAL WASTES					
<a href="#">3</a>	7 of 10	SE/15.2	59.9 / 0.00	Canadian Addiction Treatment Clinics LP 263 Montreal Road Vanier ON K1L8C7	GEN
<b>Generator No:</b> ON8613773 <b>SIC Code:</b> <b>SIC Description:</b> <b>Approval Years:</b> As of Dec 2018 <b>PO Box No:</b> <b>Country:</b> Canada <b>Status:</b> Registered <b>Co Admin:</b> <b>Choice of Contact:</b> <b>Phone No Admin:</b> <b>Contaminated Facility:</b> <b>MHSW Facility:</b>					
<u>Detail(s)</u>					
<b>Waste Class:</b> 312 P <b>Waste Class Name:</b> Pathological wastes					
<a href="#">3</a>	8 of 10	SE/15.2	59.9 / 0.00	Canadian Addiction Treatment Clinics LP 263 Montreal Road Vanier ON K1L8C7	GEN
<b>Generator No:</b> ON8613773 <b>SIC Code:</b> <b>SIC Description:</b> <b>Approval Years:</b> As of Jul 2020 <b>PO Box No:</b> <b>Country:</b> Canada <b>Status:</b> Registered <b>Co Admin:</b> <b>Choice of Contact:</b> <b>Phone No Admin:</b> <b>Contaminated Facility:</b> <b>MHSW Facility:</b>					
<u>Detail(s)</u>					
<b>Waste Class:</b> 312 P <b>Waste Class Name:</b> Pathological wastes					
<a href="#">3</a>	9 of 10	SE/15.2	59.9 / 0.00	Canadian Addiction Treatment Clinics LP 263 Montreal Road Vanier ON K1L8C7	GEN

Map Key	Number of Records	Direction/ Distance (m)	Elev/Diff (m)	Site	DB
<b>Generator No:</b> <b>SIC Code:</b> <b>SIC Description:</b> <b>Approval Years:</b> <b>PO Box No:</b> <b>Country:</b> <b>Status:</b> <b>Co Admin:</b> <b>Choice of Contact:</b> <b>Phone No Admin:</b> <b>Contaminated Facility:</b> <b>MHSW Facility:</b>		ON8613773			
		As of Nov 2021			
		Canada			
		Registered			
<b><u>Detail(s)</u></b>					
<b>Waste Class:</b>		312 P			
<b>Waste Class Name:</b>		Pathological wastes			
<a href="#">3</a>	10 of 10	SE/15.2	59.9 / 0.00	Canadian Addiction Treatment Clinics LP 263 Montreal Road Vanier ON K1L8C7	GEN
<b>Generator No:</b> <b>SIC Code:</b> <b>SIC Description:</b> <b>Approval Years:</b> <b>PO Box No:</b> <b>Country:</b> <b>Status:</b> <b>Co Admin:</b> <b>Choice of Contact:</b> <b>Phone No Admin:</b> <b>Contaminated Facility:</b> <b>MHSW Facility:</b>		ON8613773			
		As of Oct 2022			
		Canada			
		Registered			
<b><u>Detail(s)</u></b>					
<b>Waste Class:</b>		312 P			
<b>Waste Class Name:</b>		PATHOLOGICAL WASTES			
<a href="#">4</a>	1 of 1	NE/22.0	59.9 / 0.00	273 Montreal Road Vanier ON K1L 6C4	EHS
<b>Order No:</b>		20190515074		<b>Nearest Intersection:</b>	
<b>Status:</b>		C		<b>Municipality:</b>	
<b>Report Type:</b>		Standard Report		<b>Client Prov/State:</b>	ON
<b>Report Date:</b>		22-MAY-19		<b>Search Radius (km):</b>	.25
<b>Date Received:</b>		15-MAY-19		<b>X:</b>	-75.660648
<b>Previous Site Name:</b>				<b>Y:</b>	45.4369
<b>Lot/Building Size:</b>					
<b>Additional Info Ordered:</b>					
<a href="#">5</a>	1 of 5	E/25.0	59.9 / 0.00	HOULE SPORT LTD. 267 MONTREAL RD. VANIER ON K1L 6C4	GEN
<b>Generator No:</b>		ON0985000			
<b>SIC Code:</b>		6541			
<b>SIC Description:</b>		SPORTING GOODS STORE			
<b>Approval Years:</b>		88,89,90			

Map Key	Number of Records	Direction/ Distance (m)	Elev/Diff (m)	Site	DB
<b>PO Box No:</b> <b>Country:</b> <b>Status:</b> <b>Co Admin:</b> <b>Choice of Contact:</b> <b>Phone No Admin:</b> <b>Contaminated Facility:</b> <b>MHSW Facility:</b>					
<u>Detail(s)</u>					
<b>Waste Class:</b>		213			
<b>Waste Class Name:</b>		PETROLEUM DISTILLATES			
<u>5</u>	2 of 5	E/25.0	59.9 / 0.00	HOULE SPORT LTD. 267 MONTREAL ROAD VANIER ON K1L 6C4	GEN
<b>Generator No:</b> ON0985000 <b>SIC Code:</b> 6541 <b>SIC Description:</b> SPORTING GOODS STORE <b>Approval Years:</b> 92,93,97 <b>PO Box No:</b> <b>Country:</b> <b>Status:</b> <b>Co Admin:</b> <b>Choice of Contact:</b> <b>Phone No Admin:</b> <b>Contaminated Facility:</b> <b>MHSW Facility:</b>					
<u>Detail(s)</u>					
<b>Waste Class:</b>		213			
<b>Waste Class Name:</b>		PETROLEUM DISTILLATES			
<u>5</u>	3 of 5	E/25.0	59.9 / 0.00	HOULE SPORT LTD. 20-279 267 MONTREAL RD. VANIER ON K1L 6C4	GEN
<b>Generator No:</b> ON0985000 <b>SIC Code:</b> 6541 <b>SIC Description:</b> SPORTING GOODS STORE <b>Approval Years:</b> 94,95,96 <b>PO Box No:</b> <b>Country:</b> <b>Status:</b> <b>Co Admin:</b> <b>Choice of Contact:</b> <b>Phone No Admin:</b> <b>Contaminated Facility:</b> <b>MHSW Facility:</b>					
<u>Detail(s)</u>					
<b>Waste Class:</b>		213			
<b>Waste Class Name:</b>		PETROLEUM DISTILLATES			
<u>5</u>	4 of 5	E/25.0	59.9 / 0.00	HOULE SPORTING GOODS LTD. 267 MONTREAL ROAD VANIER ON K1L 6C4	GEN

Map Key	Number of Records	Direction/ Distance (m)	Elev/Diff (m)	Site	DB
<b>Generator No:</b> <b>SIC Code:</b> <b>SIC Description:</b> <b>Approval Years:</b> <b>PO Box No:</b> <b>Country:</b> <b>Status:</b> <b>Co Admin:</b> <b>Choice of Contact:</b> <b>Phone No Admin:</b> <b>Contaminated Facility:</b> <b>MHSW Facility:</b>		ON0985000 6541 SPORTING GOODS STORE 98			
<b><u>Detail(s)</u></b>					
<b>Waste Class:</b> <b>Waste Class Name:</b>		213 PETROLEUM DISTILLATES			
<a href="#">5</a>	5 of 5	<i>E/25.0</i>	<i>59.9 / 0.00</i>	<b>HOULE SPORTING GOODS LIMITED 267 MONTREAL ROAD VANIER ON K1L 6C4</b>	<b>GEN</b>
<b>Generator No:</b> <b>SIC Code:</b> <b>SIC Description:</b> <b>Approval Years:</b> <b>PO Box No:</b> <b>Country:</b> <b>Status:</b> <b>Co Admin:</b> <b>Choice of Contact:</b> <b>Phone No Admin:</b> <b>Contaminated Facility:</b> <b>MHSW Facility:</b>		ON0985000 6541 SPORTING GOODS STORE 99,00,01			
<b><u>Detail(s)</u></b>					
<b>Waste Class:</b> <b>Waste Class Name:</b>		213 PETROLEUM DISTILLATES			
<a href="#">6</a>	1 of 3	<i>WSW/32.6</i>	<i>59.9 / 0.00</i>	<b>Les Editions L'Interligne Inc. 255 Montreal Rd Suite 201 Vanier ON K1L 6C4</b>	<b>SCT</b>
<b>Established:</b> <b>Plant Size (ft²):</b> <b>Employment:</b>		1981 2			
<b><u>--Details--</u></b>					
<b>Description:</b> <b>SIC/NAICS Code:</b>		Periodical Publishers 511120			
<b>Description:</b> <b>SIC/NAICS Code:</b>		Book Publishers 511130			
<a href="#">6</a>	2 of 3	<i>WSW/32.6</i>	<i>59.9 / 0.00</i>	<b>Marc Global Ventures Inc. 255 Montreal Rd Vanier ON K1L 6C4</b>	<b>SCT</b>



Map Key	Number of Records	Direction/ Distance (m)	Elev/Diff (m)	Site	DB
<b>Established:</b>		2005			
<b>Plant Size (ft²):</b>		2000			
<b>Employment:</b>		8			
<b>--Details--</b>					
<b>Description:</b>		Support Activities for Printing			
<b>SIC/NAICS Code:</b>		323120			
<b>Description:</b>		Data Processing, Hosting, and Related Services			
<b>SIC/NAICS Code:</b>		518210			
<b>Description:</b>		Computer Systems Design and Related Services			
<b>SIC/NAICS Code:</b>		541510			
<b>Description:</b>		Administrative Management and General Management Consulting Services			
<b>SIC/NAICS Code:</b>		541611			

<u>6</u>	3 of 3	WSW/32.6	59.9 / 0.00	Bell Canada 255 Montreal Rd Ottawa ON K1L 6C4	SPL
<b>Ref No:</b>	8333-9QDLWZ			<b>Discharger Report:</b>	
<b>Site No:</b>	NA			<b>Material Group:</b>	
<b>Incident Dt:</b>	2014/10/30			<b>Health/Env Conseq:</b>	
<b>Year:</b>				<b>Client Type:</b>	
<b>Incident Cause:</b>	Leak/Break			<b>Sector Type:</b>	Other
<b>Incident Event:</b>				<b>Agency Involved:</b>	
<b>Contaminant Code:</b>	21			<b>Nearest Watercourse:</b>	
<b>Contaminant Name:</b>	BATTERY ACID (SULFURIC ACID)			<b>Site Address:</b>	255 Montreal Rd
<b>Contaminant Limit 1:</b>				<b>Site District Office:</b>	
<b>Contam Limit Freq 1:</b>				<b>Site Postal Code:</b>	K1L 6C4
<b>Contaminant UN No 1:</b>				<b>Site Region:</b>	
<b>Environment Impact:</b>	Not Anticipated			<b>Site Municipality:</b>	Ottawa
<b>Nature of Impact:</b>	Multi-Media Pollution			<b>Site Lot:</b>	
<b>Receiving Medium:</b>				<b>Site Conc:</b>	
<b>Receiving Env:</b>				<b>Northing:</b>	
<b>MOE Response:</b>	No Field Response			<b>Easting:</b>	
<b>Dt MOE Arvl on Scn:</b>				<b>Site Geo Ref Accu:</b>	
<b>MOE Reported Dt:</b>	2014/10/30			<b>Site Map Datum:</b>	
<b>Dt Document Closed:</b>	2014/11/03			<b>SAC Action Class:</b>	Notifications
<b>Incident Reason:</b>	Other			<b>Source Type:</b>	
<b>Site Name:</b>	Bell Canada<UNOFFICIAL>				
<b>Site County/District:</b>					
<b>Site Geo Ref Meth:</b>					
<b>Incident Summary:</b>	Bell Canada: battery acid to drain, 1 L				
<b>Contaminant Qty:</b>	1 L				

<u>7</u>	1 of 1	E/53.8	59.9 / 0.00	Montreal Road Ottawa ON	EHS
<b>Order No:</b>	20171103098			<b>Nearest Intersection:</b>	
<b>Status:</b>	C			<b>Municipality:</b>	
<b>Report Type:</b>	Custom Report			<b>Client Prov/State:</b>	ON
<b>Report Date:</b>	10-NOV-17			<b>Search Radius (km):</b>	.1
<b>Date Received:</b>	03-NOV-17			<b>X:</b>	-75.660107
<b>Previous Site Name:</b>				<b>Y:</b>	45.436606
<b>Lot/Building Size:</b>					
<b>Additional Info Ordered:</b>					

Map Key	Number of Records	Direction/ Distance (m)	Elev/Diff (m)	Site	DB
<a href="#">8</a>	1 of 2	SW/69.7	59.9 / 0.00	OC Transpo<UNOFFICIAL> MONTREAL ROAD WESTBOUND AT MARIER AVENUE<UNOFFICIAL> Ottawa ON	SPL
<b>Ref No:</b>	1543-6SKJ3Z			<b>Discharger Report:</b>	
<b>Site No:</b>				<b>Material Group:</b>	Oils
<b>Incident Dt:</b>	8/11/2006			<b>Health/Env Conseq:</b>	
<b>Year:</b>				<b>Client Type:</b>	
<b>Incident Cause:</b>	Other Discharges			<b>Sector Type:</b>	Other Motor Vehicle
<b>Incident Event:</b>				<b>Agency Involved:</b>	
<b>Contaminant Code:</b>	13			<b>Nearest Watercourse:</b>	
<b>Contaminant Name:</b>	DIESEL FUEL			<b>Site Address:</b>	
<b>Contaminant Limit 1:</b>				<b>Site District Office:</b>	Ottawa
<b>Contam Limit Freq 1:</b>				<b>Site Postal Code:</b>	
<b>Contaminant UN No 1:</b>				<b>Site Region:</b>	
<b>Environment Impact:</b>	Not Anticipated			<b>Site Municipality:</b>	Ottawa
<b>Nature of Impact:</b>	Soil Contamination			<b>Site Lot:</b>	
<b>Receiving Medium:</b>	Land			<b>Site Conc:</b>	
<b>Receiving Env:</b>				<b>Northing:</b>	
<b>MOE Response:</b>				<b>Easting:</b>	
<b>Dt MOE Arvl on Scn:</b>				<b>Site Geo Ref Accu:</b>	
<b>MOE Reported Dt:</b>	8/11/2006			<b>Site Map Datum:</b>	
<b>Dt Document Closed:</b>				<b>SAC Action Class:</b>	
<b>Incident Reason:</b>	Other - Reason not otherwise defined			<b>Source Type:</b>	
<b>Site Name:</b>					
<b>Site County/District:</b>					
<b>Site Geo Ref Meth:</b>					
<b>Incident Summary:</b>	OC Transpo: 5 L diesel fuel from bus to storm drain				
<b>Contaminant Qty:</b>	5 L				
<a href="#">8</a>	2 of 2	SW/69.7	59.9 / 0.00	OC Transpo<UNOFFICIAL> Montreal Road eastbound at Marier Avenue Ottawa ON	SPL
<b>Ref No:</b>	2314-9MHBXA			<b>Discharger Report:</b>	
<b>Site No:</b>	NA			<b>Material Group:</b>	
<b>Incident Dt:</b>	2014/07/30			<b>Health/Env Conseq:</b>	
<b>Year:</b>				<b>Client Type:</b>	
<b>Incident Cause:</b>	Leak/Break			<b>Sector Type:</b>	Motor Vehicle
<b>Incident Event:</b>				<b>Agency Involved:</b>	
<b>Contaminant Code:</b>	27			<b>Nearest Watercourse:</b>	
<b>Contaminant Name:</b>	COOLANT (N.O.S.)			<b>Site Address:</b>	Montreal Road eastbound at Marier Avenue
<b>Contaminant Limit 1:</b>				<b>Site District Office:</b>	
<b>Contam Limit Freq 1:</b>				<b>Site Postal Code:</b>	
<b>Contaminant UN No 1:</b>				<b>Site Region:</b>	
<b>Environment Impact:</b>	Confirmed			<b>Site Municipality:</b>	Ottawa
<b>Nature of Impact:</b>	Surface Water Pollution			<b>Site Lot:</b>	
<b>Receiving Medium:</b>				<b>Site Conc:</b>	
<b>Receiving Env:</b>				<b>Northing:</b>	
<b>MOE Response:</b>	No Field Response			<b>Easting:</b>	
<b>Dt MOE Arvl on Scn:</b>				<b>Site Geo Ref Accu:</b>	
<b>MOE Reported Dt:</b>	2014/07/30			<b>Site Map Datum:</b>	
<b>Dt Document Closed:</b>	2014/10/08			<b>SAC Action Class:</b>	Watercourse Spills
<b>Incident Reason:</b>	Equipment Failure			<b>Source Type:</b>	
<b>Site Name:</b>	Montreal Road eastbound at Marier Avenue<UNOFFICIAL>				
<b>Site County/District:</b>					
<b>Site Geo Ref Meth:</b>					
<b>Incident Summary:</b>	OC Transpo: 10 L coolant from bus to road and sewer				
<b>Contaminant Qty:</b>	10 L				

Map Key	Number of Records	Direction/ Distance (m)	Elev/Diff (m)	Site	DB
<a href="#">9</a>	1 of 5	SE/72.5	59.9 / 0.00	262 Montreal Road Vanier ON K1L 6C3	EHS
<b>Order No:</b> 20040625010w <b>Status:</b> C <b>Report Type:</b> Online Mapless <b>Report Date:</b> 6/25/04 <b>Date Received:</b> 6/25/04 <b>Previous Site Name:</b> <b>Lot/Building Size:</b> <b>Additional Info Ordered:</b>		<b>Nearest Intersection:</b> <b>Municipality:</b> <b>Client Prov/State:</b> ON <b>Search Radius (km):</b> 0.25 <b>X:</b> 0 <b>Y:</b> 0			

<a href="#">9</a>	2 of 5	SE/72.5	59.9 / 0.00	Jean Coutu 199 262 Montreal rd Vanier ON K1L6C3	GEN
<b>Generator No:</b> ON8833643 <b>SIC Code:</b> <b>SIC Description:</b> <b>Approval Years:</b> As of Dec 2018 <b>PO Box No:</b> <b>Country:</b> Canada <b>Status:</b> Registered <b>Co Admin:</b> <b>Choice of Contact:</b> <b>Phone No Admin:</b> <b>Contaminated Facility:</b> <b>MHSW Facility:</b>					

**Detail(s)**

**Waste Class:** 261 A  
**Waste Class Name:** Pharmaceuticals  
  
**Waste Class:** 312 P  
**Waste Class Name:** Pathological wastes

<a href="#">9</a>	3 of 5	SE/72.5	59.9 / 0.00	Jean Coutu 199 262 Montreal rd Vanier ON K1L6C3	GEN
<b>Generator No:</b> ON8833643 <b>SIC Code:</b> <b>SIC Description:</b> <b>Approval Years:</b> As of Jul 2020 <b>PO Box No:</b> <b>Country:</b> Canada <b>Status:</b> Registered <b>Co Admin:</b> <b>Choice of Contact:</b> <b>Phone No Admin:</b> <b>Contaminated Facility:</b> <b>MHSW Facility:</b>					

**Detail(s)**

**Waste Class:** 261 A  
**Waste Class Name:** Pharmaceuticals  
  
**Waste Class:** 312 P  
**Waste Class Name:** Pathological wastes

Map Key	Number of Records	Direction/ Distance (m)	Elev/Diff (m)	Site	DB
<a href="#">9</a>	4 of 5	SE/72.5	59.9 / 0.00	Jean Coutu 199 262 Montreal rd Vanier ON K1L6C3	GEN
<b>Generator No:</b> <b>SIC Code:</b> <b>SIC Description:</b> <b>Approval Years:</b> <b>PO Box No:</b> <b>Country:</b> <b>Status:</b> <b>Co Admin:</b> <b>Choice of Contact:</b> <b>Phone No Admin:</b> <b>Contaminated Facility:</b> <b>MHSW Facility:</b>		ON8833643  As of Nov 2021  Canada Registered			
<b>Detail(s)</b>					
<b>Waste Class:</b>		312 P			
<b>Waste Class Name:</b>		Pathological wastes			
<b>Waste Class:</b>		261 A			
<b>Waste Class Name:</b>		Pharmaceuticals			
<a href="#">9</a>	5 of 5	SE/72.5	59.9 / 0.00	Jean Coutu 199 262 Montreal rd Vanier ON K1L6C3	GEN
<b>Generator No:</b> <b>SIC Code:</b> <b>SIC Description:</b> <b>Approval Years:</b> <b>PO Box No:</b> <b>Country:</b> <b>Status:</b> <b>Co Admin:</b> <b>Choice of Contact:</b> <b>Phone No Admin:</b> <b>Contaminated Facility:</b> <b>MHSW Facility:</b>		ON8833643  As of Oct 2022  Canada Registered			
<b>Detail(s)</b>					
<b>Waste Class:</b>		312 P			
<b>Waste Class Name:</b>		PATHOLOGICAL WASTES			
<b>Waste Class:</b>		261 A			
<b>Waste Class Name:</b>		PHARMACEUTICALS			
<a href="#">10</a>	1 of 1	WNW/73.2	58.8 / -1.08	Lima Denturist Prof Corp 261 Marier Ave Vanier ON K1L 5P7	SCT
<b>Established:</b> <b>Plant Size (ft²):</b> <b>Employment:</b>					
<b>--Details--</b>					
<b>Description:</b>		Medical Equipment and Supplies Manufacturing			
<b>SIC/NAICS Code:</b>		339110			

Map Key	Number of Records	Direction/ Distance (m)	Elev/Diff (m)	Site	DB
<a href="#">11</a>	1 of 2	WNW/91.6	59.6 / -0.24	VANIER CITY MARIER AVE./DESCHAMPS LANE VANIER CITY ON	CA
<b>Certificate #:</b> 3-0510-99- <b>Application Year:</b> 99 <b>Issue Date:</b> 5/26/1999 <b>Approval Type:</b> Municipal sewage <b>Status:</b> Approved <b>Application Type:</b> <b>Client Name:</b> <b>Client Address:</b> <b>Client City:</b> <b>Client Postal Code:</b> <b>Project Description:</b> <b>Contaminants:</b> <b>Emission Control:</b>					
<a href="#">11</a>	2 of 2	WNW/91.6	59.6 / -0.24	VANIER CITY MARIER AVE./DESCHAMPS LANE VANIER CITY ON	CA
<b>Certificate #:</b> 3-0510-99- <b>Application Year:</b> 99 <b>Issue Date:</b> 7/16/1999 <b>Approval Type:</b> Municipal sewage <b>Status:</b> Approved <b>Application Type:</b> <b>Client Name:</b> <b>Client Address:</b> <b>Client City:</b> <b>Client Postal Code:</b> <b>Project Description:</b> <b>Contaminants:</b> <b>Emission Control:</b>					
<a href="#">12</a>	1 of 2	WSW/97.0	59.9 / 0.00	OTTAWA HYDRO 270 MARIER ROAD (BINGO HALL) TRANSFORMER VANIER CITY ON K1L 5P8	SPL
<b>Ref No:</b> 43451 <b>Site No:</b> <b>Incident Dt:</b> 11/14/1990 <b>Year:</b> <b>Incident Cause:</b> COOLING SYSTEM LEAK <b>Incident Event:</b> <b>Contaminant Code:</b> <b>Contaminant Name:</b> <b>Contaminant Limit 1:</b> <b>Contam Limit Freq 1:</b> <b>Contaminant UN No 1:</b> <b>Environment Impact:</b> NOT ANTICIPATED <b>Nature of Impact:</b> <b>Receiving Medium:</b> LAND <b>Receiving Env:</b> <b>MOE Response:</b> <b>Dt MOE Arvl on Scn:</b> <b>MOE Reported Dt:</b> 11/15/1990		<b>Discharger Report:</b> <b>Material Group:</b> <b>Health/Env Conseq:</b> <b>Client Type:</b> <b>Sector Type:</b> <b>Agency Involved:</b> <b>Nearest Watercourse:</b> <b>Site Address:</b> <b>Site District Office:</b> <b>Site Postal Code:</b> <b>Site Region:</b> <b>Site Municipality:</b> 20102 <b>Site Lot:</b> <b>Site Conc:</b> <b>Northing:</b> <b>Easting:</b> <b>Site Geo Ref Accu:</b> <b>Site Map Datum:</b>			

Map Key	Number of Records	Direction/ Distance (m)	Elev/Diff (m)	Site	DB
<b>Dt Document Closed:</b>				<b>SAC Action Class:</b>	
<b>Incident Reason:</b>		EQUIPMENT FAILURE		<b>Source Type:</b>	
<b>Site Name:</b>					
<b>Site County/District:</b>					
<b>Site Geo Ref Meth:</b>					
<b>Incident Summary:</b>		OTTAWA HYDRO-0.5 L MINERAL OIL TO CONCRETE PAD. CLEANED.			
<b>Contaminant Qty:</b>					
<a href="#">12</a>	2 of 2	WSW/97.0	59.9 / 0.00	270 Marier Avenue Ottawa ON K1L 5P8	EHS
<b>Order No:</b>		20060718020		<b>Nearest Intersection:</b>	
<b>Status:</b>		C		<b>Municipality:</b>	
<b>Report Type:</b>		Complete Report		<b>Client Prov/State:</b> ON	
<b>Report Date:</b>		7/27/2006		<b>Search Radius (km):</b> 0.25	
<b>Date Received:</b>		7/18/2006		<b>X:</b> -75.66191	
<b>Previous Site Name:</b>				<b>Y:</b> 45.436521	
<b>Lot/Building Size:</b>					
<b>Additional Info Ordered:</b>		Fire Insur. Maps And /or Site Plans			
<a href="#">13</a>	1 of 1	WSW/113.8	59.9 / 0.00	Perspectives Vanier 235 Montreal Rd Suite 207 Ottawa ON K1L 6C7	SCT
<b>Established:</b>		2003			
<b>Plant Size (ft²):</b>					
<b>Employment:</b>		2			
<b>--Details--</b>					
<b>Description:</b>		Newspaper Publishers			
<b>SIC/NAICS Code:</b>		511110			
<a href="#">14</a>	1 of 1	WSW/116.2	59.9 / 0.00	233 Montreal Rd Ottawa ON K1L6C7	EHS
<b>Order No:</b>		20170213135		<b>Nearest Intersection:</b>	
<b>Status:</b>		C		<b>Municipality:</b>	
<b>Report Type:</b>		Standard Report		<b>Client Prov/State:</b> ON	
<b>Report Date:</b>		17-FEB-17		<b>Search Radius (km):</b> .25	
<b>Date Received:</b>		13-FEB-17		<b>X:</b> -75.66203	
<b>Previous Site Name:</b>				<b>Y:</b> 45.436163	
<b>Lot/Building Size:</b>					
<b>Additional Info Ordered:</b>					
<a href="#">15</a>	1 of 1	E/116.8	59.9 / 0.00	276 Montreal Road Ottawa ON Vanier ON K1L 6C2	EHS
<b>Order No:</b>		20190401114		<b>Nearest Intersection:</b>	
<b>Status:</b>		C		<b>Municipality:</b>	
<b>Report Type:</b>		Standard Report		<b>Client Prov/State:</b> ON	
<b>Report Date:</b>		05-APR-19		<b>Search Radius (km):</b> .25	
<b>Date Received:</b>		01-APR-19		<b>X:</b> -75.659282	
<b>Previous Site Name:</b>				<b>Y:</b> 45.436695	
<b>Lot/Building Size:</b>					
<b>Additional Info Ordered:</b>		Fire Insur. Maps and/or Site Plans			

Map Key	Number of Records	Direction/ Distance (m)	Elev/Diff (m)	Site	DB
<a href="#">16</a>	1 of 1	NE/130.0	59.9 / 0.00	PRIVATE RESIDENCE 269 A L'ALLEMAND FURNACE OIL TANK VANIER CITY ON	SPL
<b>Ref No:</b>	79492			<b>Discharger Report:</b>	
<b>Site No:</b>				<b>Material Group:</b>	
<b>Incident Dt:</b>	//			<b>Health/Env Conseq:</b>	
<b>Year:</b>				<b>Client Type:</b>	
<b>Incident Cause:</b>	ABOVE-GROUND TANK LEAK			<b>Sector Type:</b>	
<b>Incident Event:</b>				<b>Agency Involved:</b>	
<b>Contaminant Code:</b>				<b>Nearest Watercourse:</b>	
<b>Contaminant Name:</b>				<b>Site Address:</b>	
<b>Contaminant Limit 1:</b>				<b>Site District Office:</b>	
<b>Contam Limit Freq 1:</b>				<b>Site Postal Code:</b>	
<b>Contaminant UN No 1:</b>				<b>Site Region:</b>	
<b>Environment Impact:</b>	CONFIRMED			<b>Site Municipality:</b>	20102
<b>Nature of Impact:</b>	Soil contamination			<b>Site Lot:</b>	
<b>Receiving Medium:</b>	LAND			<b>Site Conc:</b>	
<b>Receiving Env:</b>				<b>Northing:</b>	
<b>MOE Response:</b>				<b>Easting:</b>	
<b>Dt MOE Arvl on Scn:</b>				<b>Site Geo Ref Accu:</b>	
<b>MOE Reported Dt:</b>	12/2/1992			<b>Site Map Datum:</b>	
<b>Dt Document Closed:</b>				<b>SAC Action Class:</b>	
<b>Incident Reason:</b>	CORROSION			<b>Source Type:</b>	
<b>Site Name:</b>					
<b>Site County/District:</b>					
<b>Site Geo Ref Meth:</b>					
<b>Incident Summary:</b>	PRIVATE RESIDENCE - FUEL OIL TO DIRT BASEMENT FROM FUEL TANK				
<b>Contaminant Qty:</b>					

<a href="#">17</a>	1 of 1	ENE/130.8	59.9 / 0.00	GINETTE PETIT 295 MONTREAL RD VANIER ON K1L 6B8	DTNK
--------------------	--------	-----------	-------------	---	------

**Delisted Expired Fuel Safety Facilities**

<b>Instance No:</b>	9807428	<b>Expired Date:</b>	6/17/1993
<b>Status:</b>	EXPIRED	<b>Max Hazard Rank:</b>	
<b>Instance ID:</b>		<b>Facility Location:</b>	
<b>Instance Type:</b>	FS Facility	<b>Facility Type:</b>	
<b>Instance Creation Dt:</b>		<b>Fuel Type 2:</b>	
<b>Instance Install Dt:</b>		<b>Fuel Type 3:</b>	
<b>Item Description:</b>		<b>Panam Related:</b>	
<b>Manufacturer:</b>		<b>Panam Venue Nm:</b>	
<b>Model:</b>		<b>External Identifier:</b>	
<b>Serial No:</b>		<b>Item:</b>	
<b>ULC Standard:</b>		<b>Piping Steel:</b>	
<b>Quantity:</b>		<b>Piping Galvanized:</b>	
<b>Unit of Measure:</b>		<b>Tank Single Wall St:</b>	
<b>Overfill Prot Type:</b>		<b>Piping Underground:</b>	
<b>Creation Date:</b>		<b>Tank Underground:</b>	
<b>Next Periodic Str DT:</b>		<b>Source:</b>	
<b>TSSA Base Sched Cycle 2:</b>			
<b>TSSAMax Hazard Rank 1:</b>			
<b>TSSA Risk Based Periodic Yn:</b>			
<b>TSSA Volume of Directives:</b>			
<b>TSSA Periodic Exempt:</b>			
<b>TSSA Statutory Interval:</b>			
<b>TSSA Recd Insp Interva:</b>			
<b>TSSA Recd Tolerance:</b>			
<b>TSSA Program Area:</b>			

Map Key	Number of Records	Direction/ Distance (m)	Elev/Diff (m)	Site	DB
<b>TSSA Program Area 2:</b>					
<b>Description:</b>					
<b>Original Source:</b>		EXP			
<b>Record Date:</b>		Up to May 2013			
<a href="#">18</a>	1 of 1	ENE/130.8	59.9 / 0.00	GINETTE PETIT 295 MONTREAL RD VANIER ON K1L 6B8	PRT
<b>Location ID:</b>		16167			
<b>Type:</b>		retail			
<b>Expiry Date:</b>		1994-06-30			
<b>Capacity (L):</b>		29059			
<b>Licence #:</b>		0055171001			
<a href="#">19</a>	1 of 1	E/132.5	59.9 / 0.00	276, 278 and 280 Montreal Road Ottawa (Vanier) ON K1L 6B9	EHS
<b>Order No:</b>		20110418052		<b>Nearest Intersection:</b> Lajoie Street	
<b>Status:</b>		C		<b>Municipality:</b> Ottawa (Vanier)	
<b>Report Type:</b>		Standard Report		<b>Client Prov/State:</b> ON	
<b>Report Date:</b>		4/28/2011		<b>Search Radius (km):</b> 0.25	
<b>Date Received:</b>		4/18/2011 3:35:12 PM		<b>X:</b> -75.659083	
<b>Previous Site Name:</b>				<b>Y:</b> 45.436789	
<b>Lot/Building Size:</b>		~2300 m2 size of lot			
<b>Additional Info Ordered:</b>		Fire Insur. Maps and/or Site Plans			
<a href="#">20</a>	1 of 1	NNW/139.7	59.4 / -0.47	246 Park Street Vanier ON K1L 7G8	EHS
<b>Order No:</b>		20190328217		<b>Nearest Intersection:</b>	
<b>Status:</b>		C		<b>Municipality:</b>	
<b>Report Type:</b>		RSC Report (Urban)		<b>Client Prov/State:</b> ON	
<b>Report Date:</b>		04-APR-19		<b>Search Radius (km):</b> .3	
<b>Date Received:</b>		28-MAR-19		<b>X:</b> -75.661282	
<b>Previous Site Name:</b>				<b>Y:</b> 45.437929	
<b>Lot/Building Size:</b>					
<b>Additional Info Ordered:</b>		City Directory; Aerial Photos			
<a href="#">21</a>	1 of 1	ENE/140.3	59.9 / 0.00	299 MONTREAL RD. Ottawa ON	WWIS
<b>Well ID:</b>		7142323		<b>Flowing (Y/N):</b>	
<b>Construction Date:</b>				<b>Flow Rate:</b>	
<b>Use 1st:</b>		Monitoring		<b>Data Entry Status:</b>	
<b>Use 2nd:</b>				<b>Data Src:</b>	
<b>Final Well Status:</b>		0		<b>Date Received:</b> 24-Mar-2010 00:00:00	
<b>Water Type:</b>				<b>Selected Flag:</b> TRUE	
<b>Casing Material:</b>				<b>Abandonment Rec:</b>	
<b>Audit No:</b>		Z112750		<b>Contractor:</b> 7241	
<b>Tag:</b>		A084141		<b>Form Version:</b> 7	
<b>Constructn Method:</b>				<b>Owner:</b>	
<b>Elevation (m):</b>				<b>County:</b> OTTAWA-CARLETON	
<b>Elevatn Reliabilty:</b>				<b>Lot:</b>	
<b>Depth to Bedrock:</b>				<b>Concession:</b>	
<b>Well Depth:</b>				<b>Concession Name:</b>	
<b>Overburden/Bedrock:</b>				<b>Easting NAD83:</b>	
<b>Pump Rate:</b>				<b>Northing NAD83:</b>	
<b>Static Water Level:</b>				<b>Zone:</b>	
<b>Clear/Cloudy:</b>				<b>UTM Reliability:</b>	



<b>Map Key</b>	<b>Number of Records</b>	<b>Direction/ Distance (m)</b>	<b>Elev/Diff (m)</b>	<b>Site</b>	<b>DB</b>
<b>Municipality:</b>		OTTAWA CITY			
<b>Site Info:</b>					
<b>PDF URL (Map):</b>		https://d2khazk8e83rdv.cloudfront.net/moe_mapping/downloads/2Water/Wells_pdfs/714\7142323.pdf			
<b><u>Additional Detail(s) (Map)</u></b>					
<b>Well Completed Date:</b>		2010/03/13			
<b>Year Completed:</b>		2010			
<b>Depth (m):</b>		4.2672			
<b>Latitude:</b>		45.4372276806336			
<b>Longitude:</b>		-75.659131366374			
<b>Path:</b>		714\7142323.pdf			
<b><u>Bore Hole Information</u></b>					
<b>Bore Hole ID:</b>	1002954099			<b>Elevation:</b>	
<b>DP2BR:</b>				<b>Elevrc:</b>	
<b>Spatial Status:</b>				<b>Zone:</b>	18
<b>Code OB:</b>				<b>East83:</b>	448447.00
<b>Code OB Desc:</b>				<b>North83:</b>	5031734.00
<b>Open Hole:</b>				<b>Org CS:</b>	UTM83
<b>Cluster Kind:</b>				<b>UTMRC:</b>	4
<b>Date Completed:</b>	13-Mar-2010 00:00:00			<b>UTMRC Desc:</b>	margin of error : 30 m - 100 m
<b>Remarks:</b>				<b>Location Method:</b>	wwr
<b>Loc Method Desc:</b>	on Water Well Record				
<b>Elevrc Desc:</b>					
<b>Location Source Date:</b>					
<b>Improvement Location Source:</b>					
<b>Improvement Location Method:</b>					
<b>Source Revision Comment:</b>					
<b>Supplier Comment:</b>					
<b><u>Overburden and Bedrock</u></b>					
<b><u>Materials Interval</u></b>					
<b>Formation ID:</b>	1003173175				
<b>Layer:</b>	3				
<b>Color:</b>	8				
<b>General Color:</b>	BLACK				
<b>Mat1:</b>	17				
<b>Most Common Material:</b>	SHALE				
<b>Mat2:</b>					
<b>Mat2 Desc:</b>					
<b>Mat3:</b>	66				
<b>Mat3 Desc:</b>	DENSE				
<b>Formation Top Depth:</b>	5.0				
<b>Formation End Depth:</b>	14.0				
<b>Formation End Depth UOM:</b>	ft				
<b><u>Overburden and Bedrock</u></b>					
<b><u>Materials Interval</u></b>					
<b>Formation ID:</b>	1003173174				
<b>Layer:</b>	2				
<b>Color:</b>	6				
<b>General Color:</b>	BROWN				
<b>Mat1:</b>	28				
<b>Most Common Material:</b>	SAND				
<b>Mat2:</b>	11				
<b>Mat2 Desc:</b>	GRAVEL				
<b>Mat3:</b>	77				

<b>Map Key</b>	<b>Number of Records</b>	<b>Direction/ Distance (m)</b>	<b>Elev/Diff (m)</b>	<b>Site</b>	<b>DB</b>
<b>Mat3 Desc:</b>		LOOSE			
<b>Formation Top Depth:</b>		0.5			
<b>Formation End Depth:</b>		5.0			
<b>Formation End Depth UOM:</b>		ft			
<b><u>Overburden and Bedrock Materials Interval</u></b>					
<b>Formation ID:</b>		1003173173			
<b>Layer:</b>		1			
<b>Color:</b>		2			
<b>General Color:</b>		GREY			
<b>Mat1:</b>		27			
<b>Most Common Material:</b>		OTHER			
<b>Mat2:</b>					
<b>Mat2 Desc:</b>					
<b>Mat3:</b>					
<b>Mat3 Desc:</b>					
<b>Formation Top Depth:</b>		0.0			
<b>Formation End Depth:</b>		0.5			
<b>Formation End Depth UOM:</b>		ft			
<b><u>Annular Space/Abandonment Sealing Record</u></b>					
<b>Plug ID:</b>		1003173177			
<b>Layer:</b>		1			
<b>Plug From:</b>		0.0			
<b>Plug To:</b>		0.5			
<b>Plug Depth UOM:</b>		ft			
<b><u>Annular Space/Abandonment Sealing Record</u></b>					
<b>Plug ID:</b>		1003173178			
<b>Layer:</b>		2			
<b>Plug From:</b>		0.5			
<b>Plug To:</b>		3.0			
<b>Plug Depth UOM:</b>		ft			
<b><u>Annular Space/Abandonment Sealing Record</u></b>					
<b>Plug ID:</b>		1003173179			
<b>Layer:</b>		3			
<b>Plug From:</b>		3.0			
<b>Plug To:</b>		14.0			
<b>Plug Depth UOM:</b>		ft			
<b><u>Method of Construction &amp; Well Use</u></b>					
<b>Method Construction ID:</b>		1003173184			
<b>Method Construction Code:</b>		D			
<b>Method Construction:</b>		Direct Push			
<b>Other Method Construction:</b>					
<b><u>Pipe Information</u></b>					
<b>Pipe ID:</b>		1003173172			
<b>Casing No:</b>		0			

Map Key	Number of Records	Direction/ Distance (m)	Elev/Diff (m)	Site	DB
---------	-------------------	----------------------------	------------------	------	----

Comment:  
Alt Name:

**Construction Record - Casing**

Casing ID: 1003173181  
 Layer: 1  
 Material: 5  
 Open Hole or Material: PLASTIC  
 Depth From: 0.0  
 Depth To: 4.0  
 Casing Diameter: 1.25  
 Casing Diameter UOM: inch  
 Casing Depth UOM: ft

**Construction Record - Screen**

Screen ID: 1003173182  
 Layer: 1  
 Slot: 10  
 Screen Top Depth: 4.0  
 Screen End Depth: 14.0  
 Screen Material: 5  
 Screen Depth UOM: ft  
 Screen Diameter UOM: inch  
 Screen Diameter: 1.4320000410079956

**Water Details**

Water ID: 1003173180  
 Layer:  
 Kind Code:  
 Kind:  
 Water Found Depth:  
 Water Found Depth UOM: ft

**Hole Diameter**

Hole ID: 1003173176  
 Diameter: 2.125  
 Depth From: 0.0  
 Depth To: 14.0  
 Hole Depth UOM: ft  
 Hole Diameter UOM: inch

**Links**

Bore Hole ID:	1002954099	Tag No:	A084141
Depth M:	4.2672	Contractor:	7241
Year Completed:	2010	Path:	714\7142323.pdf
Well Completed Dt:	2010/03/13	Latitude:	45.4372276806336
Audit No:	Z112750	Longitude:	-75.659131366374

<a href="#">22</a>	1 of 1	SSW/140.8	59.9 / 0.00	BCE MOBILE COMMUNICATIONS INC. BELL MOBILITY PAGING (PAGE LINK) 282 DUPUIS VANIER ON K1L 7H9	GEN
--------------------	--------	-----------	-------------	---	-----

Generator No: ON1347220  
 SIC Code: 4839  
 SIC Description: OTHER TELECOMMUN.

Map Key	Number of Records	Direction/ Distance (m)	Elev/Diff (m)	Site	DB
<b>Approval Years:</b> <b>PO Box No:</b> <b>Country:</b> <b>Status:</b> <b>Co Admin:</b> <b>Choice of Contact:</b> <b>Phone No Admin:</b> <b>Contaminated Facility:</b> <b>MHSW Facility:</b>		95,96,97,98			
<b><u>Detail(s)</u></b>					
<b>Waste Class:</b>		121			
<b>Waste Class Name:</b>		ALKALINE WASTES - HEAVY METALS			
<a href="#">23</a>	1 of 1	SW/151.8	59.9 / 0.00	230 Montreal Road Ottawa ON	EHS
<b>Order No:</b>		20120404009	<b>Nearest Intersection:</b>		
<b>Status:</b>		C	<b>Municipality:</b>		
<b>Report Type:</b>		Standard Report	<b>Client Prov/State:</b> ON		
<b>Report Date:</b>		4/5/2012 9:50:06 AM	<b>Search Radius (km):</b> 0.25		
<b>Date Received:</b>		4/4/2012 9:48:13 AM	<b>X:</b> -75.661935		
<b>Previous Site Name:</b>			<b>Y:</b> 45.435627		
<b>Lot/Building Size:</b>					
<b>Additional Info Ordered:</b>					
<a href="#">24</a>	1 of 1	WNW/152.7	58.9 / -1.00	239 Marier Avenue Vanier ON K1L 5M8	EHS
<b>Order No:</b>		20190328218	<b>Nearest Intersection:</b>		
<b>Status:</b>		C	<b>Municipality:</b>		
<b>Report Type:</b>		RSC Report (Urban)	<b>Client Prov/State:</b> ON		
<b>Report Date:</b>		04-APR-19	<b>Search Radius (km):</b> .3		
<b>Date Received:</b>		28-MAR-19	<b>X:</b> -75.662247		
<b>Previous Site Name:</b>			<b>Y:</b> 45.437625		
<b>Lot/Building Size:</b>					
<b>Additional Info Ordered:</b>		City Directory; Aerial Photos			
<a href="#">25</a>	1 of 8	WSW/155.8	59.9 / 0.00	Bell Canada Montreal Rd 225, Vanier ON VANIER ON K1L 6C7	DTNK
<b><u>Delisted Commercial Fuel Oil Tanks</u></b>					
<b>Licence No:</b>			<b>Facility Type:</b>		
<b>Registration No:</b>		200204-1520	<b>Fuel Type:</b>		
<b>Posse File No:</b>			<b>Corrosion Protection:</b>		
<b>Posse Reg No:</b>			<b>NBR:</b>		
<b>Instance No:</b>			<b>Contact Name:</b> c/o Alain Naud		
<b>Status Name:</b>			<b>Contact Address:</b> 3685 Aylmer - Bureau 200		
<b>Tank Type:</b>			<b>Contact Address2:</b>		
<b>Tank Size:</b>		9100 L	<b>Contact Suite:</b>		
<b>Tank Material:</b>		Fiberglass reinforced plastic	<b>Contact City:</b> Montreal		
<b>Tk Age(as of 05/1992):</b>		12 yrs	<b>Contact Prov:</b> QC		
<b>Tank Address:</b>		Montreal Rd 225, Vanier ON	<b>Contact Postal:</b> H2X 2C5		
<b>Instance Type:</b>			<b>Province:</b>		
<b>Instance Creation Dt:</b>			<b>Letter Sent:</b>		

Map Key	Number of Records	Direction/ Distance (m)	Elev/Diff (m)	Site	DB
<hr/> <p> <b>Instance Install Dt:</b>  <b>Item:</b>  <b>Item Desc:</b>  <b>Device Instld Loc:</b>  <b>Description:</b>  <b>Original Source:</b> CFOT  <b>Record Date:</b> Up to Apr 2013 </p> <p> <b>Context:</b>  <b>Distributor:</b> Esso  <b>Comments:</b> </p> <hr/>					
<a href="#">25</a>	2 of 8	WSW/155.8	59.9 / 0.00	BELL CANADA 225 MONTREAL OTTAWA ON K1L 6C7	GEN
<p> <b>Generator No:</b> ON4170880  <b>SIC Code:</b> 517110, 517210, 517510  <b>SIC Description:</b> Wired Telecommunications Carriers, Wireless Telecommunications Carriers (except Satellite), Cable and Other Program Distribution  <b>Approval Years:</b> 2010  <b>PO Box No:</b>  <b>Country:</b>  <b>Status:</b>  <b>Co Admin:</b>  <b>Choice of Contact:</b>  <b>Phone No Admin:</b>  <b>Contaminated Facility:</b>  <b>MHSW Facility:</b> </p> <p><b>Detail(s)</b></p> <p> <b>Waste Class:</b> 251  <b>Waste Class Name:</b> OIL SKIMMINGS &amp; SLUDGES </p> <p> <b>Waste Class:</b> 221  <b>Waste Class Name:</b> LIGHT FUELS </p> <hr/>					
<a href="#">25</a>	3 of 8	WSW/155.8	59.9 / 0.00	BELL CANADA 225 MONTREAL RD VANIER K1L 6C7 ON CA ON	CFOT
<p> <b>Licence No:</b>  <b>Registration No:</b>  <b>Posse File No:</b>  <b>Posse Reg No:</b>  <b>Status Name:</b>  <b>Tank Type:</b> Double Wall UST  <b>Tank Size:</b> 20000  <b>Tank Material:</b> Fiberglass (FRP)  <b>Instance No:</b> 64502513  <b>Inst Creation Date:</b> 3/1/2011 12:39:12 PM  <b>Inst Install Date:</b> 3/1/2011 12:39:12 PM  <b>Item:</b> FS FUEL OIL TANK  <b>Tank Age (as of 05/1992):</b>  <b>Device Installed Location:</b> 225 MONTREAL RD VANIER K1L 6C7 ON CA  <b>Description:</b> Brine interstitial monitoring &amp; Veeder-Root leak detection  <b>Contact Name:</b>  <b>Contact Address:</b>  <b>Contact Address2:</b>  <b>Contact Suite:</b>  <b>Contact City:</b>  <b>Contact Prov:</b>  <b>Contact Postal:</b> </p> <p> <b>Item Description:</b> Fuel Oil Tank  <b>Instance Type:</b>  <b>Facility Type:</b>  <b>Fuel Type:</b>  <b>Distributor:</b>  <b>Letter Sent:</b>  <b>Comments:</b>  <b>Corrosion Protect:</b>  <b>Province:</b>  <b>Nbr:</b>  <b>Context:</b> FS Fuel Oil Tank </p> <hr/>					

Map Key	Number of Records	Direction/ Distance (m)	Elev/Diff (m)	Site	DB
<a href="#">25</a>	4 of 8	WSW/155.8	59.9 / 0.00	BELL CANADA 225 MONTREAL RD VANIER K1L 6C7 ON CA ON	CFOT
<b>Licence No:</b> <b>Registration No:</b> <b>Posse File No:</b> <b>Posse Reg No:</b> <b>Status Name:</b> <b>Tank Type:</b> Single Wall UST <b>Tank Size:</b> 9100 <b>Tank Material:</b> Fiberglass (FRP) <b>Instance No:</b> 61745087 <b>Inst Creation Date:</b> 3/3/2009 <b>Inst Install Date:</b> 3/3/2009 <b>Item:</b> FS FUEL OIL TANK <b>Tank Age (as of 05/1992):</b> <b>Device Installed Location:</b> 225 MONTREAL RD VANIER K1L 6C7 ON CA <b>Description:</b> NULL <b>Contact Name:</b> <b>Contact Address:</b> <b>Contact Address2:</b> <b>Contact Suite:</b> <b>Contact City:</b> <b>Contact Prov:</b> <b>Contact Postal:</b>		<b>Item Description:</b> Fuel Oil Tank <b>Instance Type:</b> <b>Facility Type:</b> <b>Fuel Type:</b> <b>Distributor:</b> <b>Letter Sent:</b> <b>Comments:</b> <b>Corrosion Protect:</b> <b>Province:</b> <b>Nbr:</b> <b>Context:</b> FS Fuel Oil Tank			

<a href="#">25</a>	5 of 8	WSW/155.8	59.9 / 0.00	Bell 225 Montreal Road Ottawa ON K1L 6C7	GEN
<b>Generator No:</b> ON5937176 <b>SIC Code:</b> <b>SIC Description:</b> <b>Approval Years:</b> As of Jul 2020 <b>PO Box No:</b> <b>Country:</b> Canada <b>Status:</b> Registered <b>Co Admin:</b> <b>Choice of Contact:</b> <b>Phone No Admin:</b> <b>Contaminated Facility:</b> <b>MHSW Facility:</b>					
<b>Detail(s)</b>					
<b>Waste Class:</b> 146 T <b>Waste Class Name:</b> Other specified inorganic sludges, slurries or solids					

<a href="#">25</a>	6 of 8	WSW/155.8	59.9 / 0.00	BELL CANADA 225 MONTREAL RD VANIER K1L 6C7 ON CA ON	DTNK
<b>Delisted Fuel Storage Tank</b>					
<b>Instance No:</b> 61745087 <b>Status:</b> Active <b>Instance Type:</b> <b>Fuel Type:</b> <b>Cont Name:</b> <b>Capacity:</b> 9100		<b>Creation Date:</b> 7/5/2009 3:15:11 AM <b>Overfill Prot Type:</b> <b>Facility Location:</b> 225 MONTREAL RD VANIER K1L 6C7 ON CA <b>Piping SW Steel:</b> <b>Piping SW Galvan:</b> <b>Tanks SW Steel:</b>			

Map Key	Number of Records	Direction/ Distance (m)	Elev/Diff (m)	Site	DB
<b>Tank Material:</b> Fiberglass (FRP) <b>Corrosion Prot:</b> Fiberglass <b>Tank Type:</b> Single Wall UST <b>Install Year:</b> 1990 <b>Facility Type:</b> FS FUEL OIL TANK <b>Device Installed Loc:</b> <b>Fuel Type 2:</b> <b>Fuel Type 3:</b> <b>Item:</b> <b>Item Description:</b> Fuel Oil Tank <b>Model:</b> NULL <b>Description:</b> NULL <b>Instance Creation Dt:</b> 3/3/2009 <b>Instance Install Dt:</b> 3/3/2009 <b>Manufacturer:</b> NULL <b>Serial No:</b> NULL <b>ULC Standard:</b> NULL <b>Quantity:</b> 1 <b>Unit of Measure:</b> EA <b>Parent Fac Type:</b> <b>TSSA Base Sched Cycle 1:</b> NULL <b>TSSA Base Sched Cycle 2:</b> NULL <b>Original Source:</b> FST <b>Record Date:</b> 31-MAY-2021		<b>Piping Underground:</b> <b>No Underground:</b> <b>Max Hazard Rank:</b> NULL <b>Max Hazard Rank 1:</b> NULL <b>Nxt Period Start Dt:</b> NULL <b>Program Area 1:</b> NULL <b>Program Area 2:</b> NULL <b>Nxt Period Strt Dt 2:</b> NULL <b>Risk Based Periodic:</b> NULL <b>Vol of Directives:</b> NULL <b>Years in Service:</b> 2.1 <b>Created Date:</b> 03-MAR-09 <b>Federal Device:</b> NULL <b>Periodic Exempt:</b> NULL <b>Statutory Interval:</b> NULL <b>Rcomnd Insp Interval:</b> NULL <b>Recommended Toler:</b> NULL <b>Panam Venue Name:</b> NULL <b>External Identifier:</b> NULL			

[25](#) 7 of 8 WSW/155.8 59.9 / 0.00 BELL CANADA 225 MONTREAL RD VANIER K1L 6C7 ON CA ON DTNK

**Delisted Fuel Storage Tank**

<b>Instance No:</b> 64502513 <b>Status:</b> Active <b>Instance Type:</b> <b>Fuel Type:</b> <b>Cont Name:</b> <b>Capacity:</b> 20000 <b>Tank Material:</b> Fiberglass (FRP) <b>Corrosion Prot:</b> Fiberglass <b>Tank Type:</b> Double Wall UST <b>Install Year:</b> 2011 <b>Facility Type:</b> FS FUEL OIL TANK <b>Device Installed Loc:</b> <b>Fuel Type 2:</b> <b>Fuel Type 3:</b> <b>Item:</b> <b>Item Description:</b> Fuel Oil Tank <b>Model:</b> NULL <b>Description:</b> Brine interstitial monitoring & Veeder-Root leak detection <b>Instance Creation Dt:</b> 3/1/2011 12:39:12 PM <b>Instance Install Dt:</b> 3/1/2011 12:39:12 PM <b>Manufacturer:</b> NULL <b>Serial No:</b> NULL <b>ULC Standard:</b> NULL <b>Quantity:</b> 1 <b>Unit of Measure:</b> EA <b>Parent Fac Type:</b> <b>TSSA Base Sched Cycle 1:</b> NULL <b>TSSA Base Sched Cycle 2:</b> NULL <b>Original Source:</b> FST <b>Record Date:</b> 31-MAY-2021		<b>Creation Date:</b> 3/1/2011 12:41:47 PM <b>Overfill Prot Type:</b> <b>Facility Location:</b> 225 MONTREAL RD VANIER K1L 6C7 ON CA <b>Piping SW Steel:</b> <b>Piping SW Galvan:</b> <b>Tanks SW Steel:</b> <b>Piping Underground:</b> <b>No Underground:</b> <b>Max Hazard Rank:</b> NULL <b>Max Hazard Rank 1:</b> NULL <b>Nxt Period Start Dt:</b> NULL <b>Program Area 1:</b> NULL <b>Program Area 2:</b> NULL <b>Nxt Period Strt Dt 2:</b> NULL <b>Risk Based Periodic:</b> NULL <b>Vol of Directives:</b> NULL <b>Years in Service:</b> .1 <b>Created Date:</b> NULL <b>Federal Device:</b> NULL <b>Periodic Exempt:</b> NULL <b>Statutory Interval:</b> NULL <b>Rcomnd Insp Interval:</b> NULL <b>Recommended Toler:</b> NULL <b>Panam Venue Name:</b> NULL <b>External Identifier:</b> NULL	
---	--	--	--

Map Key	Number of Records	Direction/ Distance (m)	Elev/Diff (m)	Site	DB
<a href="#">25</a>	8 of 8	WSW/155.8	59.9 / 0.00	Bell 225 Montreal Road Ottawa ON K1L 6C7	GEN
<b>Generator No:</b>		ON5937176			
<b>SIC Code:</b>					
<b>SIC Description:</b>					
<b>Approval Years:</b>		As of Nov 2021			
<b>PO Box No:</b>					
<b>Country:</b>		Canada			
<b>Status:</b>		Registered			
<b>Co Admin:</b>					
<b>Choice of Contact:</b>					
<b>Phone No Admin:</b>					
<b>Contaminated Facility:</b>					
<b>MHSW Facility:</b>					
<b><u>Detail(s)</u></b>					
<b>Waste Class:</b>		146 T			
<b>Waste Class Name:</b>		Other specified inorganic sludges, slurries or solids			
<a href="#">26</a>	1 of 11	ENE/156.2	59.9 / 0.00	Wabano Centre for Aboriginal Health 299 Montreal Road Ottawa ON K1L6B8	GEN
<b>Generator No:</b>		ON7672560			
<b>SIC Code:</b>		621494			
<b>SIC Description:</b>		Community Health Centres			
<b>Approval Years:</b>		2010			
<b>PO Box No:</b>					
<b>Country:</b>					
<b>Status:</b>					
<b>Co Admin:</b>					
<b>Choice of Contact:</b>					
<b>Phone No Admin:</b>					
<b>Contaminated Facility:</b>					
<b>MHSW Facility:</b>					
<b><u>Detail(s)</u></b>					
<b>Waste Class:</b>		312			
<b>Waste Class Name:</b>		PATHOLOGICAL WASTES			
<a href="#">26</a>	2 of 11	ENE/156.2	59.9 / 0.00	Wabano Centre for Aboriginal Health 299 Montreal Road Ottawa ON K1L6B8	GEN
<b>Generator No:</b>		ON7672560			
<b>SIC Code:</b>		621494			
<b>SIC Description:</b>		Community Health Centres			
<b>Approval Years:</b>		2011			
<b>PO Box No:</b>					
<b>Country:</b>					
<b>Status:</b>					
<b>Co Admin:</b>					
<b>Choice of Contact:</b>					
<b>Phone No Admin:</b>					
<b>Contaminated Facility:</b>					
<b>MHSW Facility:</b>					



Map Key	Number of Records	Direction/ Distance (m)	Elev/Diff (m)	Site	DB
<u>Detail(s)</u>					
Waste Class:		312			
Waste Class Name:		PATHOLOGICAL WASTES			
<a href="#">26</a>	3 of 11	ENE/156.2	59.9 / 0.00	Wabano Centre for Aboriginal Health 299 Montreal Road Ottawa ON K1L6B8	GEN
Generator No:		ON7672560			
SIC Code:		621494			
SIC Description:		Community Health Centres			
Approval Years:		2012			
PO Box No:					
Country:					
Status:					
Co Admin:					
Choice of Contact:					
Phone No Admin:					
Contaminated Facility:					
MHSW Facility:					
<u>Detail(s)</u>					
Waste Class:		312			
Waste Class Name:		PATHOLOGICAL WASTES			
<a href="#">26</a>	4 of 11	ENE/156.2	59.9 / 0.00	Wabano Centre for Aboriginal Health 299 Montreal Road Ottawa ON	GEN
Generator No:		ON7672560			
SIC Code:		621494			
SIC Description:					
Approval Years:		2013			
PO Box No:					
Country:					
Status:					
Co Admin:					
Choice of Contact:					
Phone No Admin:					
Contaminated Facility:					
MHSW Facility:					
<u>Detail(s)</u>					
Waste Class:		261			
Waste Class Name:		PHARMACEUTICALS			
Waste Class:		312			
Waste Class Name:		PATHOLOGICAL WASTES			
<a href="#">26</a>	5 of 11	ENE/156.2	59.9 / 0.00	Wabano Centre for Aboriginal Health 299 Montreal Road Ottawa ON K1L6B8	GEN
Generator No:		ON7672560			
SIC Code:		621494			
SIC Description:		621494			
Approval Years:		2016			
PO Box No:					
Country:		Canada			

Map Key	Number of Records	Direction/ Distance (m)	Elev/Diff (m)	Site	DB
<b>Status:</b>					
<b>Co Admin:</b>		Tracy Teasdale			
<b>Choice of Contact:</b>		CO_OFFICIAL			
<b>Phone No Admin:</b>		6137485999 Ext.235			
<b>Contaminated Facility:</b>		No			
<b>MHSW Facility:</b>		No			
<b><u>Detail(s)</u></b>					
<b>Waste Class:</b>		312			
<b>Waste Class Name:</b>		PATHOLOGICAL WASTES			
<b>Waste Class:</b>		261			
<b>Waste Class Name:</b>		PHARMACEUTICALS			
<a href="#">26</a>	6 of 11	<b>ENE/156.2</b>	<b>59.9 / 0.00</b>	<b>Wabano Centre for Aboriginal Health 299 Montreal Road Ottawa ON K1L6B8</b>	<b>GEN</b>
<b>Generator No:</b>		ON7672560			
<b>SIC Code:</b>		621494			
<b>SIC Description:</b>		621494			
<b>Approval Years:</b>		2015			
<b>PO Box No:</b>					
<b>Country:</b>		Canada			
<b>Status:</b>					
<b>Co Admin:</b>		Tracy Teasdale			
<b>Choice of Contact:</b>		CO_OFFICIAL			
<b>Phone No Admin:</b>		6137485999 Ext.235			
<b>Contaminated Facility:</b>		No			
<b>MHSW Facility:</b>		No			
<b><u>Detail(s)</u></b>					
<b>Waste Class:</b>		312			
<b>Waste Class Name:</b>		PATHOLOGICAL WASTES			
<b>Waste Class:</b>		261			
<b>Waste Class Name:</b>		PHARMACEUTICALS			
<a href="#">26</a>	7 of 11	<b>ENE/156.2</b>	<b>59.9 / 0.00</b>	<b>Wabano Centre for Aboriginal Health 299 Montreal Road Ottawa ON K1L6B8</b>	<b>GEN</b>
<b>Generator No:</b>		ON7672560			
<b>SIC Code:</b>		621494			
<b>SIC Description:</b>		621494			
<b>Approval Years:</b>		2014			
<b>PO Box No:</b>					
<b>Country:</b>		Canada			
<b>Status:</b>					
<b>Co Admin:</b>		Tracy Teasdale			
<b>Choice of Contact:</b>		CO_OFFICIAL			
<b>Phone No Admin:</b>		6137485999 Ext.235			
<b>Contaminated Facility:</b>		No			
<b>MHSW Facility:</b>		No			
<b><u>Detail(s)</u></b>					
<b>Waste Class:</b>		261			
<b>Waste Class Name:</b>		PHARMACEUTICALS			

Map Key	Number of Records	Direction/ Distance (m)	Elev/Diff (m)	Site	DB
<b>Waste Class:</b>		312			
<b>Waste Class Name:</b>		PATHOLOGICAL WASTES			
<a href="#">26</a>	8 of 11	<b>ENE/156.2</b>	<b>59.9 / 0.00</b>	<b>Wabano Centre for Aboriginal Health 299 Montreal Road Ottawa ON K1L6B8</b>	<b>GEN</b>
<b>Generator No:</b>		ON7672560			
<b>SIC Code:</b>					
<b>SIC Description:</b>					
<b>Approval Years:</b>		As of Dec 2018			
<b>PO Box No:</b>					
<b>Country:</b>		Canada			
<b>Status:</b>		Registered			
<b>Co Admin:</b>					
<b>Choice of Contact:</b>					
<b>Phone No Admin:</b>					
<b>Contaminated Facility:</b>					
<b>MHSW Facility:</b>					
<b><u>Detail(s)</u></b>					
<b>Waste Class:</b>		261 A			
<b>Waste Class Name:</b>		Pharmaceuticals			
<b>Waste Class:</b>		312 P			
<b>Waste Class Name:</b>		Pathological wastes			
<a href="#">26</a>	9 of 11	<b>ENE/156.2</b>	<b>59.9 / 0.00</b>	<b>Wabano Centre for Aboriginal Health 299 Montreal Road Ottawa ON K1L6B8</b>	<b>GEN</b>
<b>Generator No:</b>		ON7672560			
<b>SIC Code:</b>					
<b>SIC Description:</b>					
<b>Approval Years:</b>		As of Jul 2020			
<b>PO Box No:</b>					
<b>Country:</b>		Canada			
<b>Status:</b>		Registered			
<b>Co Admin:</b>					
<b>Choice of Contact:</b>					
<b>Phone No Admin:</b>					
<b>Contaminated Facility:</b>					
<b>MHSW Facility:</b>					
<b><u>Detail(s)</u></b>					
<b>Waste Class:</b>		261 A			
<b>Waste Class Name:</b>		Pharmaceuticals			
<b>Waste Class:</b>		312 P			
<b>Waste Class Name:</b>		Pathological wastes			
<a href="#">26</a>	10 of 11	<b>ENE/156.2</b>	<b>59.9 / 0.00</b>	<b>Wabano Centre for Aboriginal Health 299 Montreal Road Ottawa ON K1L6B8</b>	<b>GEN</b>
<b>Generator No:</b>		ON7672560			
<b>SIC Code:</b>					
<b>SIC Description:</b>					
<b>Approval Years:</b>		As of Nov 2021			
<b>PO Box No:</b>					

Map Key	Number of Records	Direction/ Distance (m)	Elev/Diff (m)	Site	DB
<b>Country:</b> <b>Status:</b> <b>Co Admin:</b> <b>Choice of Contact:</b> <b>Phone No Admin:</b> <b>Contaminated Facility:</b> <b>MHSW Facility:</b>		Canada Registered			
<b><u>Detail(s)</u></b>					
<b>Waste Class:</b> <b>Waste Class Name:</b>		261 A Pharmaceuticals			
<b>Waste Class:</b> <b>Waste Class Name:</b>		312 P Pathological wastes			
<a href="#">26</a>	11 of 11	<b>ENE/156.2</b>	<b>59.9 / 0.00</b>	<b>Wabano Centre for Aboriginal Health 299 Montreal Road Ottawa ON K1L6B8</b>	<b>GEN</b>
<b>Generator No:</b> <b>SIC Code:</b> <b>SIC Description:</b> <b>Approval Years:</b> <b>PO Box No:</b> <b>Country:</b> <b>Status:</b> <b>Co Admin:</b> <b>Choice of Contact:</b> <b>Phone No Admin:</b> <b>Contaminated Facility:</b> <b>MHSW Facility:</b>		ON7672560  As of Oct 2022  Canada Registered			
<b><u>Detail(s)</u></b>					
<b>Waste Class:</b> <b>Waste Class Name:</b>		312 P PATHOLOGICAL WASTES			
<b>Waste Class:</b> <b>Waste Class Name:</b>		261 A PHARMACEUTICALS			
<a href="#">27</a>	1 of 1	<b>ENE/156.7</b>	<b>59.9 / 0.00</b>	<b>297/299 Montreal Road Ottawa ON</b>	<b>EHS</b>
<b>Order No:</b> <b>Status:</b> <b>Report Type:</b> <b>Report Date:</b> <b>Date Received:</b> <b>Previous Site Name:</b> <b>Lot/Building Size:</b> <b>Additional Info Ordered:</b>		20090814002 C Standard Report 8/24/2009 8/14/2009  Fire Insur. Maps and/or Sire Plans		<b>Nearest Intersection:</b> <b>Municipality:</b> <b>Client Prov/State:</b> <b>Search Radius (km):</b> <b>X:</b> <b>Y:</b>	Montreal Road & Bradley Avenue  ON 0.25 -75.658972 45.437337
<a href="#">28</a>	1 of 1	<b>WNW/158.1</b>	<b>58.9 / -1.00</b>	<b>Carillon St &amp; Marier St Ottawa ON</b>	<b>SPL</b>
<b>Ref No:</b> <b>Site No:</b> <b>Incident Dt:</b> <b>Year:</b> <b>Incident Cause:</b>		3804-ARDMQD NA 9/20/2017		<b>Discharger Report:</b> <b>Material Group:</b> <b>Health/Env Conseq:</b> <b>Client Type:</b> <b>Sector Type:</b>	2 - Minor Environment  Miscellaneous Communal

Map Key	Number of Records	Direction/ Distance (m)	Elev/Diff (m)	Site	DB	
<b>Incident Event:</b> <b>Contaminant Code:</b> <b>Contaminant Name:</b> <b>Contaminant Limit 1:</b> <b>Contam Limit Freq 1:</b> <b>Contaminant UN No 1:</b> <b>Environment Impact:</b> <b>Nature of Impact:</b> <b>Receiving Medium:</b> <b>Receiving Env:</b> <b>MOE Response:</b> <b>Dt MOE Arvl on Scn:</b> <b>MOE Reported Dt:</b> <b>Dt Document Closed:</b>	Unknown / N/A			<b>Agency Involved:</b> <b>Nearest Watercourse:</b> <b>Site Address:</b> <b>Site District Office:</b> <b>Site Postal Code:</b> <b>Site Region:</b> <b>Site Municipality:</b> <b>Site Lot:</b> <b>Site Conc:</b> <b>Northing:</b> <b>Easting:</b> <b>Site Geo Ref Accu:</b> <b>Site Map Datum:</b> <b>SAC Action Class:</b>	Carillon St & Marier St Ottawa Ottawa Eastern Ottawa 5031777 448194 Pollution Incident Reports (PIRs) and "Other" calls Unknown / N/A	
<b>Incident Reason:</b> <b>Site Name:</b> <b>Site County/District:</b> <b>Site Geo Ref Meth:</b> <b>Incident Summary:</b> <b>Contaminant Qty:</b>	Unknown / N/A			<b>Source Type:</b>		
				site<UNOFFICIAL> C of Ottawa: paint in cb		

<a href="#">29</a>	1 of 7	SSW/159.7	59.9 / 0.00	<b>CENTRE FRANCO-ONTARIEN DE RESSOURCES</b> <b>290 DUPUIS STREET</b> <b>VANIER CITY ON K1L 1A2</b>	CA
<b>Certificate #:</b> <b>Application Year:</b> <b>Issue Date:</b> <b>Approval Type:</b> <b>Status:</b> <b>Application Type:</b> <b>Client Name:</b> <b>Client Address:</b> <b>Client City:</b> <b>Client Postal Code:</b> <b>Project Description:</b> <b>Contaminants:</b> <b>Emission Control:</b>	8-4134-93- 93 10/25/1993 Industrial air Underwent 1st revision in 1994				
				INSTALL EXHAUST FAN Odour/Fumes, Methane (Incl. Hydrocarbons Expr. As Ch4 No Controls	

<a href="#">29</a>	2 of 7	SSW/159.7	59.9 / 0.00	<b>CENTRE FRANCO-ONTARIEN DE RESSOURCE</b> <b>290 RUE DUPUIS</b> <b>OTTAWA ON K1L 1A2</b>	GEN
<b>Generator No:</b> <b>SIC Code:</b> <b>SIC Description:</b> <b>Approval Years:</b> <b>PO Box No:</b> <b>Country:</b> <b>Status:</b> <b>Co Admin:</b> <b>Choice of Contact:</b> <b>Phone No Admin:</b> <b>Contaminated Facility:</b> <b>MHSW Facility:</b>	ON2687300 8599 OTHER EDUC. SERV. 01,02,03,04				
<b>Detail(s)</b>					
<b>Waste Class:</b> <b>Waste Class Name:</b>	264 PHOTOPROCESSING WASTES				

Map Key	Number of Records	Direction/ Distance (m)	Elev/Diff (m)	Site	DB
<a href="#">29</a>	3 of 7	SSW/159.7	59.9 / 0.00	Montfort Hospital 290 Dupuis St Ottawa ON K1L 1A2	GEN
<b>Generator No:</b>		ON9994384			
<b>SIC Code:</b>		622111			
<b>SIC Description:</b>		GENERAL (EXCEPT PAEDIATRIC) HOSPITALS			
<b>Approval Years:</b>		2016			
<b>PO Box No:</b>					
<b>Country:</b>		Canada			
<b>Status:</b>					
<b>Co Admin:</b>					
<b>Choice of Contact:</b>		CO_OFFICIAL			
<b>Phone No Admin:</b>					
<b>Contaminated Facility:</b>		No			
<b>MHSW Facility:</b>		No			
<b><u>Detail(s)</u></b>					
<b>Waste Class:</b>		312			
<b>Waste Class Name:</b>		PATHOLOGICAL WASTES			
<a href="#">29</a>	4 of 7	SSW/159.7	59.9 / 0.00	Montfort Hospital 290 Dupuis St Ottawa ON K1L 1A2	GEN
<b>Generator No:</b>		ON9994384			
<b>SIC Code:</b>					
<b>SIC Description:</b>					
<b>Approval Years:</b>		As of Dec 2018			
<b>PO Box No:</b>					
<b>Country:</b>		Canada			
<b>Status:</b>		Registered			
<b>Co Admin:</b>					
<b>Choice of Contact:</b>					
<b>Phone No Admin:</b>					
<b>Contaminated Facility:</b>					
<b>MHSW Facility:</b>					
<b><u>Detail(s)</u></b>					
<b>Waste Class:</b>		312 P			
<b>Waste Class Name:</b>		Pathological wastes			
<a href="#">29</a>	5 of 7	SSW/159.7	59.9 / 0.00	Montfort Hospital 290 Dupuis St Ottawa ON K1L 1A2	GEN
<b>Generator No:</b>		ON9994384			
<b>SIC Code:</b>					
<b>SIC Description:</b>					
<b>Approval Years:</b>		As of Jul 2020			
<b>PO Box No:</b>					
<b>Country:</b>		Canada			
<b>Status:</b>		Registered			
<b>Co Admin:</b>					
<b>Choice of Contact:</b>					
<b>Phone No Admin:</b>					
<b>Contaminated Facility:</b>					
<b>MHSW Facility:</b>					

Map Key	Number of Records	Direction/ Distance (m)	Elev/Diff (m)	Site	DB
<u>Detail(s)</u>					
<b>Waste Class:</b>		312 P			
<b>Waste Class Name:</b>		Pathological wastes			
<a href="#">29</a>	6 of 7	SSW/159.7	59.9 / 0.00	Montfort Hospital 290 Dupuis St Ottawa ON K1L 1A2	GEN
<b>Generator No:</b>		ON9994384			
<b>SIC Code:</b>					
<b>SIC Description:</b>					
<b>Approval Years:</b>		As of Nov 2021			
<b>PO Box No:</b>					
<b>Country:</b>		Canada			
<b>Status:</b>		Registered			
<b>Co Admin:</b>					
<b>Choice of Contact:</b>					
<b>Phone No Admin:</b>					
<b>Contaminated Facility:</b>					
<b>MHSW Facility:</b>					
<u>Detail(s)</u>					
<b>Waste Class:</b>		312 P			
<b>Waste Class Name:</b>		Pathological wastes			
<a href="#">29</a>	7 of 7	SSW/159.7	59.9 / 0.00	Montfort Hospital 290 Dupuis St Ottawa ON K1L 1A2	GEN
<b>Generator No:</b>		ON9994384			
<b>SIC Code:</b>					
<b>SIC Description:</b>					
<b>Approval Years:</b>		As of Oct 2022			
<b>PO Box No:</b>					
<b>Country:</b>		Canada			
<b>Status:</b>		Registered			
<b>Co Admin:</b>					
<b>Choice of Contact:</b>					
<b>Phone No Admin:</b>					
<b>Contaminated Facility:</b>					
<b>MHSW Facility:</b>					
<u>Detail(s)</u>					
<b>Waste Class:</b>		312 P			
<b>Waste Class Name:</b>		PATHOLOGICAL WASTES			
<a href="#">30</a>	1 of 1	SW/169.0	59.9 / 0.00	291 Olmstead St Ottawa ON K1L7J9	EHS
<b>Order No:</b>		20170710298		<b>Nearest Intersection:</b>	
<b>Status:</b>		C		<b>Municipality:</b>	
<b>Report Type:</b>		Standard Report		<b>Client Prov/State:</b> ON	
<b>Report Date:</b>		14-JUL-17		<b>Search Radius (km):</b> .25	
<b>Date Received:</b>		10-JUL-17		<b>X:</b> -75.661738	
<b>Previous Site Name:</b>				<b>Y:</b> 45.435361	
<b>Lot/Building Size:</b>					
<b>Additional Info Ordered:</b>		Fire Insur. Maps and/or Site Plans			

Map Key	Number of Records	Direction/ Distance (m)	Elev/Diff (m)	Site	DB
<a href="#">31</a>	1 of 2	WSW/169.6	59.9 / 0.00	VANIER CITY OLMSTEAD ST. MONTREAL RD. VANIER CITY ON	CA
<p> <b>Certificate #:</b> 3-1878-89-  <b>Application Year:</b> 89  <b>Issue Date:</b> 9/19/1989  <b>Approval Type:</b> Municipal sewage  <b>Status:</b> Approved  <b>Application Type:</b>  <b>Client Name:</b>  <b>Client Address:</b>  <b>Client City:</b>  <b>Client Postal Code:</b>  <b>Project Description:</b>  <b>Contaminants:</b>  <b>Emission Control:</b> </p>					
<a href="#">31</a>	2 of 2	WSW/169.6	59.9 / 0.00	O.C. TRANSP MONTREAL ROAD W/B AT OLMSTEAD MOTOR VEHICLE (OPERATING FLUID) OTTAWA CITY ON	SPL
<p> <b>Ref No:</b> 153784  <b>Site No:</b>  <b>Incident Dt:</b> 3/27/1998  <b>Year:</b>  <b>Incident Cause:</b> PIPE/HOSE LEAK  <b>Incident Event:</b>  <b>Contaminant Code:</b>  <b>Contaminant Name:</b>  <b>Contaminant Limit 1:</b>  <b>Contam Limit Freq 1:</b>  <b>Contaminant UN No 1:</b>  <b>Environment Impact:</b> NOT ANTICIPATED  <b>Nature of Impact:</b> Water course or lake  <b>Receiving Medium:</b> LAND / WATER  <b>Receiving Env:</b>  <b>MOE Response:</b>  <b>Dt MOE Arvl on Scn:</b>  <b>MOE Reported Dt:</b> 3/27/1998  <b>Dt Document Closed:</b>  <b>Incident Reason:</b> OVERSTRESS/OVERPRESSURE  <b>Site Name:</b>  <b>Site County/District:</b>  <b>Site Geo Ref Meth:</b>  <b>Incident Summary:</b> O.C. TRANSP: 2 L HYDRAU-LIC OIL TO ROAD &amp; SEWER, CLEANING  <b>Contaminant Qty:</b> </p> <p> <b>Discharger Report:</b>  <b>Material Group:</b>  <b>Health/Env Conseq:</b>  <b>Client Type:</b>  <b>Sector Type:</b>  <b>Agency Involved:</b>  <b>Nearest Watercourse:</b>  <b>Site Address:</b>  <b>Site District Office:</b>  <b>Site Postal Code:</b>  <b>Site Region:</b>  <b>Site Municipality:</b> 20101  <b>Site Lot:</b>  <b>Site Conc:</b>  <b>Northing:</b>  <b>Easting:</b> WORKS  <b>Site Geo Ref Accu:</b>  <b>Site Map Datum:</b>  <b>SAC Action Class:</b>  <b>Source Type:</b> </p>					
<a href="#">32</a>	1 of 1	W/170.0	59.9 / 0.00	PRIVATE RESIDENCE 226 DESCHAMPS RD FURNACE OIL TANK OTTAWA ON K1L 5Y9	SPL
<p> <b>Ref No:</b> 182380  <b>Site No:</b>  <b>Incident Dt:</b> 6/18/2000  <b>Year:</b>  <b>Incident Cause:</b> PIPE/HOSE LEAK  <b>Incident Event:</b>  <b>Contaminant Code:</b>  <b>Contaminant Name:</b> </p> <p> <b>Discharger Report:</b>  <b>Material Group:</b>  <b>Health/Env Conseq:</b>  <b>Client Type:</b>  <b>Sector Type:</b>  <b>Agency Involved:</b>  <b>Nearest Watercourse:</b>  <b>Site Address:</b> </p>					



Map Key	Number of Records	Direction/ Distance (m)	Elev/Diff (m)	Site	DB
Contaminant Limit 1: Contam Limit Freq 1: Contaminant UN No 1: Environment Impact: Nature of Impact: Receiving Medium: Receiving Env: MOE Response: Dt MOE Arvl on Scn: MOE Reported Dt: Dt Document Closed: Incident Reason: Site Name: Site County/District: Site Geo Ref Meth: Incident Summary: Contaminant Qty:	POSSIBLE			Site District Office: Site Postal Code: Site Region: Site Municipality: 20107 Site Lot: Site Conc: Northing: Easting: F/D, ULTRAMAR Site Geo Ref Accu: Site Map Datum: SAC Action Class: Source Type:	
				PRIVATE HEATING TANK-200-250L FURNACE OIL TO GND. LEAKED TO NEIGHBOUR.F/D.	

<a href="#">33</a>	1 of 1	W/171.3	59.9 / 0.00	225 MONTREAL RD. VANIER ON	WWIS
Well ID:	7155267			Flowing (Y/N):	
Construction Date:				Flow Rate:	
Use 1st:	Monitoring and Test Hole			Data Entry Status:	
Use 2nd:	0			Data Src:	
Final Well Status:	Observation Wells			Date Received:	01-Dec-2010 00:00:00
Water Type:				Selected Flag:	TRUE
Casing Material:				Abandonment Rec:	
Audit No:	Z121594			Contractor:	7085
Tag:	A109110			Form Version:	7
Constructn Method:				Owner:	
Elevation (m):				County:	OTTAWA-CARLETON
Elevatn Reliabilty:				Lot:	
Depth to Bedrock:				Concession:	
Well Depth:				Concession Name:	
Overburden/Bedrock:				Easting NAD83:	
Pump Rate:				Northing NAD83:	
Static Water Level:				Zone:	
Clear/Cloudy:				UTM Reliability:	
Municipality:	VANIER CITY				
Site Info:					
PDF URL (Map):	<a href="https://d2khazk8e83rdv.cloudfront.net/moe_mapping/downloads/2Water/Wells_pdfs/715\7155267.pdf">https://d2khazk8e83rdv.cloudfront.net/moe_mapping/downloads/2Water/Wells_pdfs/715\7155267.pdf</a>				

**Additional Detail(s) (Map)**

Well Completed Date:	2010/10/05
Year Completed:	2010
Depth (m):	4.57
Latitude:	45.436368721415
Longitude:	-75.6629058215494
Path:	715\7155267.pdf

**Bore Hole Information**

Bore Hole ID:	1003420672	Elevation:	
DP2BR:		Elevrc:	
Spatial Status:		Zone:	18
Code OB:		East83:	448151.00
Code OB Desc:		North83:	5031641.00
Open Hole:		Org CS:	UTM83
Cluster Kind:		UTMRC:	3

Map Key	Number of Records	Direction/ Distance (m)	Elev/Diff (m)	Site	DB
<b>Date Completed:</b>	05-Oct-2010 00:00:00			<b>UTMRC Desc:</b>	margin of error : 10 - 30 m
<b>Remarks:</b>				<b>Location Method:</b>	wwr
<b>Loc Method Desc:</b>		on Water Well Record			
<b>Elevrc Desc:</b>					
<b>Location Source Date:</b>					
<b>Improvement Location Source:</b>					
<b>Improvement Location Method:</b>					
<b>Source Revision Comment:</b>					
<b>Supplier Comment:</b>					
<b><u>Overburden and Bedrock</u></b>					
<b><u>Materials Interval</u></b>					
<b>Formation ID:</b>		1003566422			
<b>Layer:</b>		2			
<b>Color:</b>		2			
<b>General Color:</b>		GREY			
<b>Mat1:</b>		05			
<b>Most Common Material:</b>		CLAY			
<b>Mat2:</b>		06			
<b>Mat2 Desc:</b>		SILT			
<b>Mat3:</b>		66			
<b>Mat3 Desc:</b>		DENSE			
<b>Formation Top Depth:</b>		2.130000114440918			
<b>Formation End Depth:</b>		2.740000009536743			
<b>Formation End Depth UOM:</b>		m			
<b><u>Overburden and Bedrock</u></b>					
<b><u>Materials Interval</u></b>					
<b>Formation ID:</b>		1003566423			
<b>Layer:</b>		3			
<b>Color:</b>		8			
<b>General Color:</b>		BLACK			
<b>Mat1:</b>		17			
<b>Most Common Material:</b>		SHALE			
<b>Mat2:</b>		15			
<b>Mat2 Desc:</b>		LIMESTONE			
<b>Mat3:</b>		71			
<b>Mat3 Desc:</b>		FRACTURED			
<b>Formation Top Depth:</b>		2.740000009536743			
<b>Formation End Depth:</b>		4.570000171661377			
<b>Formation End Depth UOM:</b>		m			
<b><u>Overburden and Bedrock</u></b>					
<b><u>Materials Interval</u></b>					
<b>Formation ID:</b>		1003566421			
<b>Layer:</b>		1			
<b>Color:</b>		6			
<b>General Color:</b>		BROWN			
<b>Mat1:</b>		28			
<b>Most Common Material:</b>		SAND			
<b>Mat2:</b>		11			
<b>Mat2 Desc:</b>		GRAVEL			
<b>Mat3:</b>		01			
<b>Mat3 Desc:</b>		FILL			
<b>Formation Top Depth:</b>		0.0			
<b>Formation End Depth:</b>		2.130000114440918			
<b>Formation End Depth UOM:</b>		m			
<b><u>Annular Space/Abandonment</u></b>					

<b>Map Key</b>	<b>Number of Records</b>	<b>Direction/ Distance (m)</b>	<b>Elev/Diff (m)</b>	<b>Site</b>	<b>DB</b>
<b><u>Sealing Record</u></b>					
<b>Plug ID:</b>		1003566427			
<b>Layer:</b>		3			
<b>Plug From:</b>		1.3700000047683716			
<b>Plug To:</b>		4.570000171661377			
<b>Plug Depth UOM:</b>		m			
<b><u>Annular Space/Abandonment Sealing Record</u></b>					
<b>Plug ID:</b>		1003566425			
<b>Layer:</b>		1			
<b>Plug From:</b>		0.0			
<b>Plug To:</b>		0.30000001192092896			
<b>Plug Depth UOM:</b>		m			
<b><u>Annular Space/Abandonment Sealing Record</u></b>					
<b>Plug ID:</b>		1003566426			
<b>Layer:</b>		2			
<b>Plug From:</b>		0.30000001192092896			
<b>Plug To:</b>		1.3700000047683716			
<b>Plug Depth UOM:</b>		m			
<b><u>Method of Construction &amp; Well Use</u></b>					
<b>Method Construction ID:</b>		1003566433			
<b>Method Construction Code:</b>		6			
<b>Method Construction:</b>		Boring			
<b>Other Method Construction:</b>					
<b><u>Pipe Information</u></b>					
<b>Pipe ID:</b>		1003566420			
<b>Casing No:</b>		0			
<b>Comment:</b>					
<b>Alt Name:</b>					
<b><u>Construction Record - Casing</u></b>					
<b>Casing ID:</b>		1003566429			
<b>Layer:</b>		1			
<b>Material:</b>		5			
<b>Open Hole or Material:</b>		PLASTIC			
<b>Depth From:</b>		0.0			
<b>Depth To:</b>		1.5199999809265137			
<b>Casing Diameter:</b>		5.079999923706055			
<b>Casing Diameter UOM:</b>		cm			
<b>Casing Depth UOM:</b>		m			
<b><u>Construction Record - Screen</u></b>					
<b>Screen ID:</b>		1003566430			
<b>Layer:</b>		1			
<b>Slot:</b>		.10			
<b>Screen Top Depth:</b>		1.5199999809265137			
<b>Screen End Depth:</b>		4.570000171661377			
<b>Screen Material:</b>		5			

Map Key	Number of Records	Direction/ Distance (m)	Elev/Diff (m)	Site	DB
Screen Depth UOM:		m			
Screen Diameter UOM:		cm			
Screen Diameter:		5.079999923706055			
<b><u>Water Details</u></b>					
Water ID:		1003566428			
Layer:		1			
Kind Code:		8			
Kind:		Untested			
Water Found Depth:		2.740000009536743			
Water Found Depth UOM:		m			
<b><u>Hole Diameter</u></b>					
Hole ID:		1003566424			
Diameter:		15.239999771118164			
Depth From:		0.0			
Depth To:		4.570000171661377			
Hole Depth UOM:		m			
Hole Diameter UOM:		cm			
<b><u>Links</u></b>					
Bore Hole ID:		1003420672		Tag No: A109110	
Depth M:		4.57		Contractor: 7085	
Year Completed:		2010		Path: 715\7155267.pdf	
Well Completed Dt:		2010/10/05		Latitude: 45.436368721415	
Audit No:		Z121594		Longitude: -75.6629058215494	
<a href="#">34</a>	1 of 3	SSE/173.9	59.9 / 0.00	CONSEIL DES ECOLES CATHOLIQUES DE LANGUE GLAUDE SCHOOL 236 LEVIS AVENUE VANIER ON K1L 6H8	GEN
Generator No:		ON1285764			
SIC Code:		8511			
SIC Description:		ELEMT./SECON. EDUC.			
Approval Years:		95,96,97,98			
PO Box No:					
Country:					
Status:					
Co Admin:					
Choice of Contact:					
Phone No Admin:					
Contaminated Facility:					
MHSW Facility:					
<b><u>Detail(s)</u></b>					
Waste Class:		243			
Waste Class Name:		PCB'S			
<a href="#">34</a>	2 of 3	SSE/173.9	59.9 / 0.00	CONSEIL DES ECOLES CATHOLIQUES DE LANGUE GLAUDE 236 RUE LEVIS VANIER ON K1L 6H8	GEN
Generator No:		ON1285764			
SIC Code:		8511			
SIC Description:		ELEMT./SECON. EDUC.			

Map Key	Number of Records	Direction/ Distance (m)	Elev/Diff (m)	Site	DB
<b>Approval Years:</b> <b>PO Box No:</b> <b>Country:</b> <b>Status:</b> <b>Co Admin:</b> <b>Choice of Contact:</b> <b>Phone No Admin:</b> <b>Contaminated Facility:</b> <b>MHSW Facility:</b>		99,00			
<b><u>Detail(s)</u></b>					
<b>Waste Class:</b> <b>Waste Class Name:</b>		243 PCB'S			
<a href="#">34</a>	3 of 3	SSE/173.9	59.9 / 0.00	CONSEIL (OUT OF BUSINESS)IQUES DE LANGUE GLAUDE 236 RUE LEVIS VANIER ON K1L 6H8	GEN
<b>Generator No:</b> <b>SIC Code:</b> <b>SIC Description:</b> <b>Approval Years:</b> <b>PO Box No:</b> <b>Country:</b> <b>Status:</b> <b>Co Admin:</b> <b>Choice of Contact:</b> <b>Phone No Admin:</b> <b>Contaminated Facility:</b> <b>MHSW Facility:</b>		ON1285764 8511 ELEMT./SECON. EDUC. 01			
<b><u>Detail(s)</u></b>					
<b>Waste Class:</b> <b>Waste Class Name:</b>		243 PCB'S			
<a href="#">35</a>	1 of 3	WNW/184.9	58.6 / -1.31	NETTOYEUR IDEAL CLEANERS 236 MARIER ROAD VANIER ON K1L 5R3	GEN
<b>Generator No:</b> <b>SIC Code:</b> <b>SIC Description:</b> <b>Approval Years:</b> <b>PO Box No:</b> <b>Country:</b> <b>Status:</b> <b>Co Admin:</b> <b>Choice of Contact:</b> <b>Phone No Admin:</b> <b>Contaminated Facility:</b> <b>MHSW Facility:</b>		ON0532600 9721 POWER LAUND./CLEANERS 86,87,88,89			
<b><u>Detail(s)</u></b>					
<b>Waste Class:</b> <b>Waste Class Name:</b>		241 HALOGENATED SOLVENTS			

Map Key	Number of Records	Direction/ Distance (m)	Elev/Diff (m)	Site	DB
<a href="#">35</a>	2 of 3	WNW/184.9	58.6 / -1.31	NETTOYEUR IDEAL CLEANERS 28-184 236 MARIER ROAD VANIER ON K1L 5R3	GEN

**Generator No:** ON0532600  
**SIC Code:** 9721  
**SIC Description:** POWER LAUND./CLEANER  
**Approval Years:** 92,93,94,95,96,97,98  
**PO Box No:**  
**Country:**  
**Status:**  
**Co Admin:**  
**Choice of Contact:**  
**Phone No Admin:**  
**Contaminated Facility:**  
**MHSW Facility:**

Detail(s)

**Waste Class:** 241  
**Waste Class Name:** HALOGENATED SOLVENTS

<a href="#">35</a>	3 of 3	WNW/184.9	58.6 / -1.31	NETTOYEUR IDEAL CLEANERS 236 MARIER ROAD VANIER ON K1L 5R3	GEN
--------------------	--------	-----------	--------------	--	-----

**Generator No:** ON0532600  
**SIC Code:** 9721  
**SIC Description:** POWER LAUND./CLEANERS  
**Approval Years:** 99,00,01  
**PO Box No:**  
**Country:**  
**Status:**  
**Co Admin:**  
**Choice of Contact:**  
**Phone No Admin:**  
**Contaminated Facility:**  
**MHSW Facility:**

Detail(s)

**Waste Class:** 241  
**Waste Class Name:** HALOGENATED SOLVENTS

<a href="#">36</a>	1 of 8	E/185.7	59.9 / 0.00	Vitalis Family Medicine Suite 200 292 Montreal Road Ottawa ON K1L6B7	GEN
--------------------	--------	---------	-------------	--	-----

**Generator No:** ON5265234  
**SIC Code:** 621110  
**SIC Description:** OFFICES OF PHYSICIANS  
**Approval Years:** 2016  
**PO Box No:**  
**Country:** Canada  
**Status:**  
**Co Admin:** Gisele Vallee  
**Choice of Contact:** CO\_ADMIN  
**Phone No Admin:** 613-745-5651 Ext.  
**Contaminated Facility:** No  
**MHSW Facility:** No

Detail(s)

Map Key	Number of Records	Direction/ Distance (m)	Elev/Diff (m)	Site	DB
<b>Waste Class:</b>		261			
<b>Waste Class Name:</b>		PHARMACEUTICALS			
<b>Waste Class:</b>		312			
<b>Waste Class Name:</b>		PATHOLOGICAL WASTES			
<a href="#">36</a>	2 of 8	E/185.7	59.9 / 0.00	Vitalis Family Medicine Suite 200 292 Montreal Road Ottawa ON K1L6B7	GEN
<b>Generator No:</b>		ON5265234			
<b>SIC Code:</b>					
<b>SIC Description:</b>					
<b>Approval Years:</b>		As of Dec 2018			
<b>PO Box No:</b>					
<b>Country:</b>		Canada			
<b>Status:</b>		Registered			
<b>Co Admin:</b>					
<b>Choice of Contact:</b>					
<b>Phone No Admin:</b>					
<b>Contaminated Facility:</b>					
<b>MHSW Facility:</b>					
<b><u>Detail(s)</u></b>					
<b>Waste Class:</b>		261 A			
<b>Waste Class Name:</b>		Pharmaceuticals			
<b>Waste Class:</b>		312 P			
<b>Waste Class Name:</b>		Pathological wastes			
<a href="#">36</a>	3 of 8	E/185.7	59.9 / 0.00	Vitalis Family Medicine Suite 200 292 Montreal Road Ottawa ON K1L6B7	GEN
<b>Generator No:</b>		ON5265234			
<b>SIC Code:</b>					
<b>SIC Description:</b>					
<b>Approval Years:</b>		As of Jul 2020			
<b>PO Box No:</b>					
<b>Country:</b>		Canada			
<b>Status:</b>		Registered			
<b>Co Admin:</b>					
<b>Choice of Contact:</b>					
<b>Phone No Admin:</b>					
<b>Contaminated Facility:</b>					
<b>MHSW Facility:</b>					
<b><u>Detail(s)</u></b>					
<b>Waste Class:</b>		312 P			
<b>Waste Class Name:</b>		Pathological wastes			
<b>Waste Class:</b>		261 A			
<b>Waste Class Name:</b>		Pharmaceuticals			
<a href="#">36</a>	4 of 8	E/185.7	59.9 / 0.00	Vitalis Family Medicine Suite 200 292 Montreal Road Ottawa ON K1L6B7	GEN
<b>Generator No:</b>		ON5265234			

Map Key	Number of Records	Direction/ Distance (m)	Elev/Diff (m)	Site	DB
<b>SIC Code:</b> <b>SIC Description:</b> <b>Approval Years:</b> As of Nov 2021 <b>PO Box No:</b> <b>Country:</b> Canada <b>Status:</b> Registered <b>Co Admin:</b> <b>Choice of Contact:</b> <b>Phone No Admin:</b> <b>Contaminated Facility:</b> <b>MHSW Facility:</b>					
<b><u>Detail(s)</u></b>					
<b>Waste Class:</b> 261 A <b>Waste Class Name:</b> Pharmaceuticals  <b>Waste Class:</b> 312 P <b>Waste Class Name:</b> Pathological wastes					
<a href="#">36</a>	5 of 8	E/185.7	59.9 / 0.00	292 Montreal Road Vanier ON K1L 6B8	EHS
<b>Order No:</b> 21030800098 <b>Status:</b> C <b>Report Type:</b> Standard Report <b>Report Date:</b> 11-MAR-21 <b>Date Received:</b> 08-MAR-21 <b>Previous Site Name:</b> <b>Lot/Building Size:</b> <b>Additional Info Ordered:</b> Fire Insur. Maps and/or Site Plans  <b>Nearest Intersection:</b> <b>Municipality:</b> <b>Client Prov/State:</b> ON <b>Search Radius (km):</b> .25 <b>X:</b> -75.6584781 <b>Y:</b> 45.4371466					
<a href="#">36</a>	6 of 8	E/185.7	59.9 / 0.00	Vitalis Family Medicine Suite 200 292 Montreal Road Ottawa ON K1L6B7	GEN
<b>Generator No:</b> ON5265234 <b>SIC Code:</b> <b>SIC Description:</b> <b>Approval Years:</b> As of Oct 2022 <b>PO Box No:</b> <b>Country:</b> Canada <b>Status:</b> Registered <b>Co Admin:</b> <b>Choice of Contact:</b> <b>Phone No Admin:</b> <b>Contaminated Facility:</b> <b>MHSW Facility:</b>					
<b><u>Detail(s)</u></b>					
<b>Waste Class:</b> 312 P <b>Waste Class Name:</b> PATHOLOGICAL WASTES  <b>Waste Class:</b> 261 A <b>Waste Class Name:</b> PHARMACEUTICALS					
<a href="#">36</a>	7 of 8	E/185.7	59.9 / 0.00	292 Montreal Road Vanier ON K1L 6B8	EHS
<b>Order No:</b> 21030800098 <b>Nearest Intersection:</b>					



Map Key	Number of Records	Direction/ Distance (m)	Elev/Diff (m)	Site	DB
<b>Status:</b>		C		<b>Municipality:</b>	
<b>Report Type:</b>		Standard Report		<b>Client Prov/State:</b> ON	
<b>Report Date:</b>		11-MAR-21		<b>Search Radius (km):</b> .25	
<b>Date Received:</b>		08-MAR-21		<b>X:</b> -75.6584781	
<b>Previous Site Name:</b>				<b>Y:</b> 45.4371466	
<b>Lot/Building Size:</b>					
<b>Additional Info Ordered:</b>		Fire Insur. Maps and/or Site Plans			

<a href="#">36</a>	8 of 8	E/185.7	59.9 / 0.00	2828805 Ontario Inc. 292 Montreal Rd., Unit 100 Ottawa ON K1L6B7	GEN
<b>Generator No:</b>		ON9308823			
<b>SIC Code:</b>					
<b>SIC Description:</b>					
<b>Approval Years:</b>		As of Oct 2022			
<b>PO Box No:</b>					
<b>Country:</b>		Canada			
<b>Status:</b>		Registered			
<b>Co Admin:</b>					
<b>Choice of Contact:</b>					
<b>Phone No Admin:</b>					
<b>Contaminated Facility:</b>					
<b>MHSW Facility:</b>					
<b>Detail(s)</b>					
<b>Waste Class:</b>		261 A			
<b>Waste Class Name:</b>		PHARMACEUTICALS			
<b>Waste Class:</b>		312 P			
<b>Waste Class Name:</b>		PATHOLOGICAL WASTES			

<a href="#">37</a>	1 of 5	SSW/188.7	59.9 / 0.00	Midwifery Collective of Ottawa 297 Olmstead St Ottawa ON	GEN
<b>Generator No:</b>		ON3167106			
<b>SIC Code:</b>		621390			
<b>SIC Description:</b>		OFFICES OF ALL OTHER HEALTH PRACTITIONERS			
<b>Approval Years:</b>		2013			
<b>PO Box No:</b>					
<b>Country:</b>					
<b>Status:</b>					
<b>Co Admin:</b>					
<b>Choice of Contact:</b>					
<b>Phone No Admin:</b>					
<b>Contaminated Facility:</b>					
<b>MHSW Facility:</b>					
<b>Detail(s)</b>					
<b>Waste Class:</b>		312			
<b>Waste Class Name:</b>		PATHOLOGICAL WASTES			

<a href="#">37</a>	2 of 5	SSW/188.7	59.9 / 0.00	Midwifery Collective of Ottawa 297 Olmstead St Ottawa ON K1L7J9	GEN
<b>Generator No:</b>		ON3167106			
<b>SIC Code:</b>		621390			

Map Key	Number of Records	Direction/ Distance (m)	Elev/Diff (m)	Site	DB
<b>SIC Description:</b> <b>Approval Years:</b> <b>PO Box No:</b> <b>Country:</b> <b>Status:</b> <b>Co Admin:</b> <b>Choice of Contact:</b> <b>Phone No Admin:</b> <b>Contaminated Facility:</b> <b>MHSW Facility:</b>		OFFICES OF ALL OTHER HEALTH PRACTITIONERS 2016 Canada Stephanie Arsenault CO_OFFICIAL 613-730-2323 Ext. No No			
<b><u>Detail(s)</u></b>					
<b>Waste Class:</b> <b>Waste Class Name:</b>		312 PATHOLOGICAL WASTES			
<a href="#">37</a>	3 of 5	SSW/188.7	59.9 / 0.00	<b>Midwifery Collective of Ottawa</b> <b>297 Olmstead St</b> <b>Ottawa ON K1L7J9</b>	GEN
<b>Generator No:</b> <b>SIC Code:</b> <b>SIC Description:</b> <b>Approval Years:</b> <b>PO Box No:</b> <b>Country:</b> <b>Status:</b> <b>Co Admin:</b> <b>Choice of Contact:</b> <b>Phone No Admin:</b> <b>Contaminated Facility:</b> <b>MHSW Facility:</b>		ON3167106 621390 OFFICES OF ALL OTHER HEALTH PRACTITIONERS 2015 Canada Stephanie Arsenault CO_OFFICIAL 613-7302323 Ext. No No			
<b><u>Detail(s)</u></b>					
<b>Waste Class:</b> <b>Waste Class Name:</b>		312 PATHOLOGICAL WASTES			
<a href="#">37</a>	4 of 5	SSW/188.7	59.9 / 0.00	<b>Midwifery Collective of Ottawa</b> <b>297 Olmstead St</b> <b>Ottawa ON K1L7J9</b>	GEN
<b>Generator No:</b> <b>SIC Code:</b> <b>SIC Description:</b> <b>Approval Years:</b> <b>PO Box No:</b> <b>Country:</b> <b>Status:</b> <b>Co Admin:</b> <b>Choice of Contact:</b> <b>Phone No Admin:</b> <b>Contaminated Facility:</b> <b>MHSW Facility:</b>		ON3167106 621390 OFFICES OF ALL OTHER HEALTH PRACTITIONERS 2014 Canada Stephanie Arsenault CO_OFFICIAL 613-7302323 Ext. No No			
<b><u>Detail(s)</u></b>					
<b>Waste Class:</b> <b>Waste Class Name:</b>		312 PATHOLOGICAL WASTES			

Map Key	Number of Records	Direction/ Distance (m)	Elev/Diff (m)	Site	DB
<a href="#">37</a>	5 of 5	SSW/188.7	59.9 / 0.00	Midwifery Collective of Ottawa 297 Olmstead St Ottawa ON K1L7J9	GEN
<p>Generator No: ON3167106  SIC Code:  SIC Description:  Approval Years: As of Dec 2017  PO Box No:  Country: Canada  Status: Registered  Co Admin:  Choice of Contact:  Phone No Admin:  Contaminated Facility:  MHSW Facility:</p> <p><u>Detail(s)</u></p> <p>Waste Class: 312 P  Waste Class Name: Pathological wastes</p>					

<a href="#">38</a>	1 of 1	ESE/194.5	59.9 / 0.00	ON	BORE
<p>Borehole ID: 613682  OGF ID: 215514903  Status:  Type: Borehole  Use:  Completion Date: JUN-1959  Static Water Level:  Primary Water Use:  Sec. Water Use:  Total Depth m: 121  Depth Ref: Ground Surface  Depth Elev:  Drill Method:  Orig Ground Elev m: 61  Elev Reliabil Note:  DEM Ground Elev m: 59.8  Concession:  Location D:  Survey D:  Comments:</p> <p>Inclin FLG: No  SP Status: Initial Entry  Surv Elev: No  Piezometer: No  Primary Name:  Municipality:  Lot:  Township:  Latitude DD: 45.436135  Longitude DD: -75.658432  UTM Zone: 18  Easting: 448501  Northing: 5031612  Location Accuracy:  Accuracy: Not Applicable</p> <p><u>Borehole Geology Stratum</u></p> <p>Geology Stratum ID: 218396155  Top Depth: 0  Bottom Depth: 3.7  Material Color:  Material 1: Clay  Material 2: Boulders  Material 3:  Material 4:  Gsc Material Description:  Stratum Description: CLAY.</p> <p>Mat Consistency:  Material Moisture:  Material Texture:  Non Geo Mat Type:  Geologic Formation:  Geologic Group:  Geologic Period:  Depositional Gen:</p> <p>Geology Stratum ID: 218396156  Top Depth: 3.7  Bottom Depth: 121  Material Color: Black  Mat Consistency:  Material Moisture:  Material Texture:  Non Geo Mat Type:</p>					

Map Key	Number of Records	Direction/ Distance (m)	Elev/Diff (m)	Site	DB
---------	-------------------	-------------------------	---------------	------	----

**Material 1:** Shale  
**Material 2:**  
**Material 3:**  
**Material 4:**  
**Gsc Material Description:**  
**Stratum Description:** SHALE. BLACK. LAY. GREY. SILT. BEDROCK. SOUND,FISSURED. BEDROCK. SOUND. 00000 037 0 \*\*Note: Many records provided by the department have a truncated [Stratum Description] field.

**Source**

**Source Type:** Data Survey  
**Source Orig:** Geological Survey of Canada  
**Source Date:** 1956-1972  
**Confidence:**  
**Observatio:**  
**Source Name:** Urban Geology Automated Information System (UGAIS)  
**Source Details:** File: OTTAWA2.txt RecordID: 06190 NTS\_Sheet:  
**Confiden 1:**

**Source Appl:** Spatial/Tabular  
**Source Ident:** 1  
**Scale or Res:** Varies  
**Horizontal:** NAD27  
**Verticalda:** Mean Average Sea Level

**Source List**

**Source Identifier:** 1  
**Source Type:** Data Survey  
**Source Date:** 1956-1972  
**Scale or Resolution:** Varies  
**Source Name:** Urban Geology Automated Information System (UGAIS)  
**Source Originators:** Geological Survey of Canada

**Horizontal Datum:** NAD27  
**Vertical Datum:** Mean Average Sea Level  
**Projection Name:** Universal Transverse Mercator

[39](#)      1 of 1      **ESE/194.6**      **59.9 / 0.00**      **ON**      **WWIS**

**Well ID:** 1500004  
**Construction Date:**  
**Use 1st:** Public  
**Use 2nd:** 0  
**Final Well Status:** Water Supply  
**Water Type:**  
**Casing Material:**  
**Audit No:**  
**Tag:**  
**Constructn Method:**  
**Elevation (m):**  
**Elevatn Reliabilty:**  
**Depth to Bedrock:**  
**Well Depth:**  
**Overburden/Bedrock:**  
**Pump Rate:**  
**Static Water Level:**  
**Clear/Cloudy:**  
**Municipality:** VANIER CITY  
**Site Info:**

**Flowing (Y/N):**  
**Flow Rate:**  
**Data Entry Status:**  
**Data Src:** 1  
**Date Received:** 13-Jul-1959 00:00:00  
**Selected Flag:** TRUE  
**Abandonment Rec:**  
**Contractor:** 1801  
**Form Version:** 1  
**Owner:**  
**County:** OTTAWA-CARLETON  
**Lot:**  
**Concession:**  
**Concession Name:**  
**Easting NAD83:**  
**Northing NAD83:**  
**Zone:**  
**UTM Reliability:**

**PDF URL (Map):** [https://d2khazk8e83rdv.cloudfront.net/moe\\_mapping/downloads/2Water/Wells\\_pdfs/150\1500004.pdf](https://d2khazk8e83rdv.cloudfront.net/moe_mapping/downloads/2Water/Wells_pdfs/150\1500004.pdf)

**Additional Detail(s) (Map)**

**Well Completed Date:** 1959/06/14  
**Year Completed:** 1959  
**Depth (m):** 121.92  
**Latitude:** 45.4361335622006  
**Longitude:** -75.6584320591132  
**Path:** 150\1500004.pdf

Map Key	Number of Records	Direction/ Distance (m)	Elev/Diff (m)	Site	DB
<b><u>Bore Hole Information</u></b>					
<b>Bore Hole ID:</b>	10022049			<b>Elevation:</b>	
<b>DP2BR:</b>				<b>Elevrc:</b>	
<b>Spatial Status:</b>				<b>Zone:</b>	18
<b>Code OB:</b>				<b>East83:</b>	448500.70
<b>Code OB Desc:</b>				<b>North83:</b>	5031612.00
<b>Open Hole:</b>				<b>Org CS:</b>	
<b>Cluster Kind:</b>				<b>UTMRC:</b>	5
<b>Date Completed:</b>	14-Jun-1959 00:00:00			<b>UTMRC Desc:</b>	margin of error : 100 m - 300 m
<b>Remarks:</b>				<b>Location Method:</b>	p5
<b>Loc Method Desc:</b>		Original Pre1985 UTM Rel Code 5: margin of error : 100 m - 300 m			
<b>Elevrc Desc:</b>					
<b>Location Source Date:</b>					
<b>Improvement Location Source:</b>					
<b>Improvement Location Method:</b>					
<b>Source Revision Comment:</b>					
<b>Supplier Comment:</b>					
<b><u>Overburden and Bedrock</u></b>					
<b><u>Materials Interval</u></b>					
<b>Formation ID:</b>	930988101				
<b>Layer:</b>	1				
<b>Color:</b>					
<b>General Color:</b>					
<b>Mat1:</b>	05				
<b>Most Common Material:</b>	CLAY				
<b>Mat2:</b>	13				
<b>Mat2 Desc:</b>	BOULDERS				
<b>Mat3:</b>					
<b>Mat3 Desc:</b>					
<b>Formation Top Depth:</b>	0.0				
<b>Formation End Depth:</b>	12.0				
<b>Formation End Depth UOM:</b>	ft				
<b><u>Overburden and Bedrock</u></b>					
<b><u>Materials Interval</u></b>					
<b>Formation ID:</b>	930988102				
<b>Layer:</b>	2				
<b>Color:</b>	8				
<b>General Color:</b>	BLACK				
<b>Mat1:</b>	17				
<b>Most Common Material:</b>	SHALE				
<b>Mat2:</b>					
<b>Mat2 Desc:</b>					
<b>Mat3:</b>					
<b>Mat3 Desc:</b>					
<b>Formation Top Depth:</b>	12.0				
<b>Formation End Depth:</b>	400.0				
<b>Formation End Depth UOM:</b>	ft				
<b><u>Method of Construction &amp; Well</u></b>					
<b><u>Use</u></b>					
<b>Method Construction ID:</b>	961500004				
<b>Method Construction Code:</b>	7				
<b>Method Construction:</b>	Diamond				
<b>Other Method Construction:</b>					

<i>Map Key</i>	<i>Number of Records</i>	<i>Direction/ Distance (m)</i>	<i>Elev/Diff (m)</i>	<i>Site</i>	<i>DB</i>
----------------	--------------------------	--------------------------------	----------------------	-------------	-----------

**Pipe Information**

**Pipe ID:** 10570619  
**Casing No:** 1  
**Comment:**  
**Alt Name:**

**Construction Record - Casing**

**Casing ID:** 930037045  
**Layer:** 2  
**Material:** 4  
**Open Hole or Material:** OPEN HOLE  
**Depth From:**  
**Depth To:** 400.0  
**Casing Diameter:** 2.0  
**Casing Diameter UOM:** inch  
**Casing Depth UOM:** ft

**Construction Record - Casing**

**Casing ID:** 930037044  
**Layer:** 1  
**Material:** 1  
**Open Hole or Material:** STEEL  
**Depth From:**  
**Depth To:** 60.0  
**Casing Diameter:** 2.0  
**Casing Diameter UOM:** inch  
**Casing Depth UOM:** ft

**Results of Well Yield Testing**

**Pumping Test Method Desc:** PUMP  
**Pump Test ID:** 991500004  
**Pump Set At:**  
**Static Level:** 6.0  
**Final Level After Pumping:** 35.0  
**Recommended Pump Depth:** 35.0  
**Pumping Rate:** 3.0  
**Flowing Rate:**  
**Recommended Pump Rate:** 3.0  
**Levels UOM:** ft  
**Rate UOM:** GPM  
**Water State After Test Code:** 1  
**Water State After Test:** CLEAR  
**Pumping Test Method:** 1  
**Pumping Duration HR:** 2  
**Pumping Duration MIN:** 0  
**Flowing:** No

**Water Details**

**Water ID:** 933452385  
**Layer:** 1  
**Kind Code:** 3  
**Kind:** SULPHUR  
**Water Found Depth:** 260.0  
**Water Found Depth UOM:** ft

**Links**

Map Key	Number of Records	Direction/ Distance (m)	Elev/Diff (m)	Site	DB
<b>Bore Hole ID:</b> 10022049 <b>Depth M:</b> 121.92 <b>Year Completed:</b> 1959 <b>Well Completed Dt:</b> 1959/06/14 <b>Audit No:</b>				<b>Tag No:</b> <b>Contractor:</b> 1801 <b>Path:</b> 150\1500004.pdf <b>Latitude:</b> 45.4361335622006 <b>Longitude:</b> -75.6584320591132	
<a href="#">40</a>	1 of 5	SW/198.5	59.9 / 0.00	federation des caisses populaire de Iontario 214 montreal road ottawa ON	GEN
<b>Generator No:</b> ON5757130 <b>SIC Code:</b> 238291 <b>SIC Description:</b> Elevator and Escalator Installation Contractors <b>Approval Years:</b> 2012 <b>PO Box No:</b> <b>Country:</b> <b>Status:</b> <b>Co Admin:</b> <b>Choice of Contact:</b> <b>Phone No Admin:</b> <b>Contaminated Facility:</b> <b>MHSW Facility:</b>					
<a href="#">40</a>	2 of 5	SW/198.5	59.9 / 0.00	FUDuration des caisses populaires de l'Ontario Inc 214 Chemin Montreal bureau 300 Ottawa ON	GEN
<b>Generator No:</b> ON4979636 <b>SIC Code:</b> 238291 <b>SIC Description:</b> Elevator and Escalator Installation Contractors <b>Approval Years:</b> 2012 <b>PO Box No:</b> <b>Country:</b> <b>Status:</b> <b>Co Admin:</b> <b>Choice of Contact:</b> <b>Phone No Admin:</b> <b>Contaminated Facility:</b> <b>MHSW Facility:</b>					
<a href="#">40</a>	3 of 5	SW/198.5	59.9 / 0.00	214 Montreal Rd Ottawa ON	SPL
<b>Ref No:</b> 5501-AVYKT6 <b>Site No:</b> NA <b>Incident Dt:</b> 2018/02/13 <b>Year:</b> <b>Incident Cause:</b> <b>Incident Event:</b> Leak/Break <b>Contaminant Code:</b> 15 <b>Contaminant Name:</b> HYDRAULIC OIL <b>Contaminant Limit 1:</b> <b>Contam Limit Freq 1:</b> none <b>Contaminant UN No 1:</b> n/a <b>Environment Impact:</b> <b>Nature of Impact:</b> <b>Receiving Medium:</b> <b>Receiving Env:</b> Land <b>MOE Response:</b> No <b>Dt MOE Arvl on Scn:</b> <b>MOE Reported Dt:</b> 2018/02/14 <b>Dt Document Closed:</b>				<b>Discharger Report:</b> <b>Material Group:</b> <b>Health/Env Conseq:</b> 2 - Minor Environment <b>Client Type:</b> <b>Sector Type:</b> Unknown / N/A <b>Agency Involved:</b> <b>Nearest Watercourse:</b> <b>Site Address:</b> 214 Montreal Rd <b>Site District Office:</b> Ottawa <b>Site Postal Code:</b> <b>Site Region:</b> Eastern <b>Site Municipality:</b> Ottawa <b>Site Lot:</b> <b>Site Conc:</b> <b>Northing:</b> 5031558.76 <b>Easting:</b> 448170.45 <b>Site Geo Ref Accu:</b> <b>Site Map Datum:</b> <b>SAC Action Class:</b> Land Spills	

Map Key	Number of Records	Direction/ Distance (m)	Elev/Diff (m)	Site	DB
<b>Incident Reason:</b> Equipment Failure <b>Site Name:</b> Office Complex<UNOFFICIAL> <b>Site County/District:</b> <b>Site Geo Ref Meth:</b> <b>Incident Summary:</b> Oil loss in elevator pit <b>Contaminant Qty:</b> 409 L <b>Source Type:</b> Valve/Fitting/Piping					
<a href="#">40</a>	4 of 5	SW/198.5	59.9 / 0.00	ELEVATION ELEVATOR INC 214 MONTREAL ROAD OTTAWA ON K2C0P9	GEN
<b>Generator No:</b> ON4714837 <b>SIC Code:</b> <b>SIC Description:</b> <b>Approval Years:</b> As of Oct 2019 <b>PO Box No:</b> <b>Country:</b> Canada <b>Status:</b> Registered <b>Co Admin:</b> <b>Choice of Contact:</b> <b>Phone No Admin:</b> <b>Contaminated Facility:</b> <b>MHSW Facility:</b>					
<b>Detail(s)</b>					
<b>Waste Class:</b> 252 L <b>Waste Class Name:</b> Waste crankcase oils and lubricants  <b>Waste Class:</b> 251 L <b>Waste Class Name:</b> Waste oils/sludges (petroleum based)					
<a href="#">40</a>	5 of 5	SW/198.5	59.9 / 0.00	SAFETY-KLEEN 214 Montreal Road Ottawa ON K1L 8L8	GEN
<b>Generator No:</b> ON8319017 <b>SIC Code:</b> <b>SIC Description:</b> <b>Approval Years:</b> As of Oct 2019 <b>PO Box No:</b> <b>Country:</b> Canada <b>Status:</b> Registered <b>Co Admin:</b> <b>Choice of Contact:</b> <b>Phone No Admin:</b> <b>Contaminated Facility:</b> <b>MHSW Facility:</b>					
<b>Detail(s)</b>					
<b>Waste Class:</b> 251 L <b>Waste Class Name:</b> Waste oils/sludges (petroleum based)					
<a href="#">41</a>	1 of 1	ENE/206.3	58.9 / -1.00	Montreal Road & Bradley Avenue Ottawa ON	SPL
<b>Ref No:</b> 4806-B6ZPP8 <b>Site No:</b> NA <b>Incident Dt:</b> 2018/11/30 <b>Year:</b> <b>Discharger Report:</b> <b>Material Group:</b> <b>Health/Env Conseq:</b> 2 - Minor Environment <b>Client Type:</b>					



Map Key	Number of Records	Direction/ Distance (m)	Elev/Diff (m)	Site	DB
<b>Incident Cause:</b> <b>Incident Event:</b> Collision/Accident <b>Contaminant Code:</b> 15 <b>Contaminant Name:</b> ENGINE OIL <b>Contaminant Limit 1:</b> <b>Contam Limit Freq 1:</b> n/a <b>Contaminant UN No 1:</b> 1993 <b>Environment Impact:</b> <b>Nature of Impact:</b> <b>Receiving Medium:</b> <b>Receiving Env:</b> Land <b>MOE Response:</b> No <b>Dt MOE Arvl on Scn:</b> <b>MOE Reported Dt:</b> 2018/11/30 <b>Dt Document Closed:</b> 2018/12/05 <b>Incident Reason:</b> Unknown / N/A <b>Site Name:</b> Vehicle Accident Site<UNOFFICIAL> <b>Site County/District:</b> <b>Site Geo Ref Meth:</b> <b>Incident Summary:</b> Motor vehicle accident Ottawa, fluids, gasoline to cb. <b>Contaminant Qty:</b> 0.5 L					
<b>Sector Type:</b> Miscellaneous Communal <b>Agency Involved:</b> <b>Nearest Watercourse:</b> <b>Site Address:</b> Montreal Road & Bradley Avenue <b>Site District Office:</b> Ottawa <b>Site Postal Code:</b> <b>Site Region:</b> Eastern <b>Site Municipality:</b> Ottawa <b>Site Lot:</b> <b>Site Conc:</b> <b>Northing:</b> 5032097 <b>Easting:</b> 448289 <b>Site Geo Ref Accu:</b> <b>Site Map Datum:</b> <b>SAC Action Class:</b> Land Spills <b>Source Type:</b> Motor Vehicle					
<a href="#">42</a>	1 of 1	N/208.4	60.5 / 0.61	CITY OF OTTAWA 280 MONTFORT ST VANIER ON K1L 8E8	EASR
<b>Approval No:</b> R-002-1632370707 <b>Status:</b> REGISTERED <b>Date:</b> 2016-09-02 <b>Record Type:</b> EASR <b>Link Source:</b> MOFA <b>Project Type:</b> Standby Power System <b>Full Address:</b> <b>Approval Type:</b> EASR-Standby Power System <b>SWP Area Name:</b> Rideau Valley <b>PDF URL:</b> <b>PDF Site Location:</b>					
<b>MOE District:</b> Ottawa <b>Municipality:</b> VANIER <b>Latitude:</b> 45.43861111 <b>Longitude:</b> -75.66083333 <b>Geometry X:</b> <b>Geometry Y:</b>					
<a href="#">43</a>	1 of 1	SW/218.2	59.9 / 0.00	TOURING CARS OF VANIER LTD. 218 MONTREAL RD. VANIER ON K1L 6C9	GEN
<b>Generator No:</b> ON0272800 <b>SIC Code:</b> 0000 <b>SIC Description:</b> *** NOT DEFINED *** <b>Approval Years:</b> 86,87,88,89,90,92,93,94 <b>PO Box No:</b> <b>Country:</b> <b>Status:</b> <b>Co Admin:</b> <b>Choice of Contact:</b> <b>Phone No Admin:</b> <b>Contaminated Facility:</b> <b>MHSW Facility:</b>					
<a href="#">44</a>	1 of 1	WSW/221.7	59.9 / 0.00	(NO CIVIC) MONTREAL ROAD lot 6 OTTAWA ON	WWIS
<b>Well ID:</b> 7296142 <b>Construction Date:</b> <b>Use 1st:</b>					
<b>Flowing (Y/N):</b> <b>Flow Rate:</b> <b>Data Entry Status:</b>					

Map Key	Number of Records	Direction/ Distance (m)	Elev/Diff (m)	Site	DB
<b>Use 2nd:</b>				<b>Data Src:</b>	
<b>Final Well Status:</b>	Abandoned-Other			<b>Date Received:</b>	02-Oct-2017 00:00:00
<b>Water Type:</b>				<b>Selected Flag:</b>	TRUE
<b>Casing Material:</b>				<b>Abandonment Rec:</b>	Yes
<b>Audit No:</b>	Z262351			<b>Contractor:</b>	1119
<b>Tag:</b>				<b>Form Version:</b>	7
<b>Constructn Method:</b>				<b>Owner:</b>	
<b>Elevation (m):</b>				<b>County:</b>	OTTAWA-CARLETON
<b>Elevatn Reliability:</b>				<b>Lot:</b>	006
<b>Depth to Bedrock:</b>				<b>Concession:</b>	
<b>Well Depth:</b>				<b>Concession Name:</b>	JG
<b>Overburden/Bedrock:</b>				<b>Easting NAD83:</b>	
<b>Pump Rate:</b>				<b>Northing NAD83:</b>	
<b>Static Water Level:</b>				<b>Zone:</b>	
<b>Clear/Cloudy:</b>				<b>UTM Reliability:</b>	
<b>Municipality:</b>		GLOUCESTER TOWNSHIP			
<b>Site Info:</b>		BOREHOLE# 16-23			
<b>PDF URL (Map):</b>					
<b>Additional Detail(s) (Map)</b>					
<b>Well Completed Date:</b>		2017/08/18			
<b>Year Completed:</b>		2017			
<b>Depth (m):</b>					
<b>Latitude:</b>		45.4355576255149			
<b>Longitude:</b>		-75.6630753164695			
<b>Path:</b>					
<b>Bore Hole Information</b>					
<b>Bore Hole ID:</b>	1006757562			<b>Elevation:</b>	
<b>DP2BR:</b>				<b>Elevrc:</b>	
<b>Spatial Status:</b>				<b>Zone:</b>	18
<b>Code OB:</b>				<b>East83:</b>	448137.00
<b>Code OB Desc:</b>				<b>North83:</b>	5031551.00
<b>Open Hole:</b>				<b>Org CS:</b>	MTM09
<b>Cluster Kind:</b>				<b>UTMRC:</b>	4
<b>Date Completed:</b>	18-Aug-2017 00:00:00			<b>UTMRC Desc:</b>	margin of error : 30 m - 100 m
<b>Remarks:</b>				<b>Location Method:</b>	wwr
<b>Loc Method Desc:</b>		on Water Well Record			
<b>Elevrc Desc:</b>					
<b>Location Source Date:</b>					
<b>Improvement Location Source:</b>					
<b>Improvement Location Method:</b>					
<b>Source Revision Comment:</b>					
<b>Supplier Comment:</b>					
<b>Overburden and Bedrock</b>					
<b>Materials Interval</b>					
<b>Formation ID:</b>	1006929979				
<b>Layer:</b>					
<b>Color:</b>					
<b>General Color:</b>					
<b>Mat1:</b>					
<b>Most Common Material:</b>					
<b>Mat2:</b>					
<b>Mat2 Desc:</b>					
<b>Mat3:</b>					
<b>Mat3 Desc:</b>					
<b>Formation Top Depth:</b>					
<b>Formation End Depth:</b>					

<b>Map Key</b>	<b>Number of Records</b>	<b>Direction/ Distance (m)</b>	<b>Elev/Diff (m)</b>	<b>Site</b>	<b>DB</b>
<b>Formation End Depth UOM:</b>		ft			
<b><u>Annular Space/Abandonment Sealing Record</u></b>					
<b>Plug ID:</b>		1006929986			
<b>Layer:</b>		1			
<b>Plug From:</b>		17.0			
<b>Plug To:</b>		0.0			
<b>Plug Depth UOM:</b>		ft			
<b><u>Annular Space/Abandonment Sealing Record</u></b>					
<b>Plug ID:</b>		1006929985			
<b>Layer:</b>		1			
<b>Plug From:</b>		0.0			
<b>Plug To:</b>		17.0			
<b>Plug Depth UOM:</b>		ft			
<b><u>Method of Construction &amp; Well Use</u></b>					
<b>Method Construction ID:</b>		1006929984			
<b>Method Construction Code:</b>					
<b>Method Construction:</b>					
<b>Other Method Construction:</b>					
<b><u>Pipe Information</u></b>					
<b>Pipe ID:</b>		1006929977			
<b>Casing No:</b>		0			
<b>Comment:</b>					
<b>Alt Name:</b>					
<b><u>Construction Record - Casing</u></b>					
<b>Casing ID:</b>		1006929982			
<b>Layer:</b>					
<b>Material:</b>					
<b>Open Hole or Material:</b>					
<b>Depth From:</b>					
<b>Depth To:</b>					
<b>Casing Diameter:</b>					
<b>Casing Diameter UOM:</b>		inch			
<b>Casing Depth UOM:</b>		ft			
<b><u>Construction Record - Screen</u></b>					
<b>Screen ID:</b>		1006929983			
<b>Layer:</b>					
<b>Slot:</b>					
<b>Screen Top Depth:</b>					
<b>Screen End Depth:</b>					
<b>Screen Material:</b>					
<b>Screen Depth UOM:</b>		ft			
<b>Screen Diameter UOM:</b>		inch			
<b>Screen Diameter:</b>					
<b><u>Results of Well Yield Testing</u></b>					

Map Key	Number of Records	Direction/ Distance (m)	Elev/Diff (m)	Site	DB
<b>Pumping Test Method Desc:</b>					
<b>Pump Test ID:</b>		1006929978			
<b>Pump Set At:</b>					
<b>Static Level:</b>					
<b>Final Level After Pumping:</b>					
<b>Recommended Pump Depth:</b>					
<b>Pumping Rate:</b>					
<b>Flowing Rate:</b>					
<b>Recommended Pump Rate:</b>					
<b>Levels UOM:</b>		ft			
<b>Rate UOM:</b>		GPM			
<b>Water State After Test Code:</b>		3			
<b>Water State After Test:</b>		OTHER			
<b>Pumping Test Method:</b>		0			
<b>Pumping Duration HR:</b>					
<b>Pumping Duration MIN:</b>					
<b>Flowing:</b>		No			
<b><u>Water Details</u></b>					
<b>Water ID:</b>		1006929981			
<b>Layer:</b>					
<b>Kind Code:</b>					
<b>Kind:</b>					
<b>Water Found Depth:</b>					
<b>Water Found Depth UOM:</b>		ft			
<b><u>Hole Diameter</u></b>					
<b>Hole ID:</b>		1006929980			
<b>Diameter:</b>					
<b>Depth From:</b>					
<b>Depth To:</b>					
<b>Hole Depth UOM:</b>		ft			
<b>Hole Diameter UOM:</b>		inch			
<b><u>Links</u></b>					
<b>Bore Hole ID:</b>	1006757562			<b>Tag No:</b>	
<b>Depth M:</b>				<b>Contractor:</b>	1119
<b>Year Completed:</b>	2017			<b>Path:</b>	
<b>Well Completed Dt:</b>	2017/08/18			<b>Latitude:</b>	45.4355576255149
<b>Audit No:</b>	Z262351			<b>Longitude:</b>	-75.6630753164695
<b>45</b>	1 of 1	<b>NNE/223.7</b>	<b>59.5 / -0.43</b>	<b>PRIVATE RESIDENCE 227 BRADLEY ST. FURNACE OIL TANK VANIER CITY ON</b>	<b>SPL</b>
<b>Ref No:</b>	80213			<b>Discharger Report:</b>	
<b>Site No:</b>				<b>Material Group:</b>	
<b>Incident Dt:</b>	12/10/1992			<b>Health/Env Conseq:</b>	
<b>Year:</b>				<b>Client Type:</b>	
<b>Incident Cause:</b>	OTHER CONTAINER LEAK			<b>Sector Type:</b>	
<b>Incident Event:</b>				<b>Agency Involved:</b>	
<b>Contaminant Code:</b>				<b>Nearest Watercourse:</b>	
<b>Contaminant Name:</b>				<b>Site Address:</b>	
<b>Contaminant Limit 1:</b>				<b>Site District Office:</b>	
<b>Contam Limit Freq 1:</b>				<b>Site Postal Code:</b>	
<b>Contaminant UN No 1:</b>				<b>Site Region:</b>	
<b>Environment Impact:</b>	CONFIRMED			<b>Site Municipality:</b>	20102
<b>Nature of Impact:</b>	Soil contamination			<b>Site Lot:</b>	

Map Key	Number of Records	Direction/ Distance (m)	Elev/Diff (m)	Site	DB
<b>Receiving Medium:</b> <b>Receiving Env:</b> <b>MOE Response:</b> <b>Dt MOE Arvl on Scn:</b> <b>MOE Reported Dt:</b> <b>Dt Document Closed:</b> <b>Incident Reason:</b> <b>Site Name:</b> <b>Site County/District:</b> <b>Site Geo Ref Meth:</b> <b>Incident Summary:</b> <b>Contaminant Qty:</b>	LAND   12/23/1992  UNKNOWN			<b>Site Conc:</b> <b>Northing:</b> <b>Easting:</b> <b>Site Geo Ref Accu:</b> <b>Site Map Datum:</b> <b>SAC Action Class:</b> <b>Source Type:</b>	
PRIVATE- 300L FURNACE OILLEAKED TO DIRT FLOOR OF BASEMENT					

<a href="#">46</a>	1 of 5	SE/224.8	59.9 / 0.00	OTTAWA ROMAN CATHOLIC S.S. BOARD JEAN VANIER INTERMEDIATE SCHOOL 320 LAJOIE STREET VANIER ON K1L 7H4	GEN
<b>Generator No:</b> ON0426409 <b>SIC Code:</b> 8511 <b>SIC Description:</b> ELEMNT./SECON. EDUC. <b>Approval Years:</b> 92,93 <b>PO Box No:</b> <b>Country:</b> <b>Status:</b> <b>Co Admin:</b> <b>Choice of Contact:</b> <b>Phone No Admin:</b> <b>Contaminated Facility:</b> <b>MHSW Facility:</b>					
<u>Detail(s)</u>					
<b>Waste Class:</b> 148 <b>Waste Class Name:</b> INORGANIC LABORATORY CHEMICALS					
<b>Waste Class:</b> 263 <b>Waste Class Name:</b> ORGANIC LABORATORY CHEMICALS					

<a href="#">46</a>	2 of 5	SE/224.8	59.9 / 0.00	OTTAWA ROMAN CATHOLIC S.S. BOARD 29-607 JEAN VANIER INTER. SCHOOL, 320 LAJOIE ST VANIER, C/O 140 CUMBERLAND OTTAWA ON K1L 7H4	GEN
<b>Generator No:</b> ON0426409 <b>SIC Code:</b> 8511 <b>SIC Description:</b> ELEMNT./SECON. EDUC. <b>Approval Years:</b> 94,95,96 <b>PO Box No:</b> <b>Country:</b> <b>Status:</b> <b>Co Admin:</b> <b>Choice of Contact:</b> <b>Phone No Admin:</b> <b>Contaminated Facility:</b> <b>MHSW Facility:</b>					
<u>Detail(s)</u>					
<b>Waste Class:</b> 148 <b>Waste Class Name:</b> INORGANIC LABORATORY CHEMICALS					

Map Key	Number of Records	Direction/ Distance (m)	Elev/Diff (m)	Site	DB
<b>Waste Class:</b>		263			
<b>Waste Class Name:</b>		ORGANIC LABORATORY CHEMICALS			
<a href="#">46</a>	3 of 5	SE/224.8	59.9 / 0.00	OTTAWA-CARLETON CATHOLIC SCHOOL BOARD JEAN VANIER INTERMEDIATE SCHOOL 320 LAJOIE STREET VANIER ON K1L 7H4	GEN
<b>Generator No:</b>		ON0426409			
<b>SIC Code:</b>		8511			
<b>SIC Description:</b>		ELEMNT./SECON. EDUC.			
<b>Approval Years:</b>		97,98,99,00,01			
<b>PO Box No:</b>					
<b>Country:</b>					
<b>Status:</b>					
<b>Co Admin:</b>					
<b>Choice of Contact:</b>					
<b>Phone No Admin:</b>					
<b>Contaminated Facility:</b>					
<b>MHSW Facility:</b>					
<b><u>Detail(s)</u></b>					
<b>Waste Class:</b>		148			
<b>Waste Class Name:</b>		INORGANIC LABORATORY CHEMICALS			
<b>Waste Class:</b>		263			
<b>Waste Class Name:</b>		ORGANIC LABORATORY CHEMICALS			
<a href="#">46</a>	4 of 5	SE/224.8	59.9 / 0.00	Ottawa Catholic District School Board 320 Lajoie St. Ottawa ON K1L 7H4	GEN
<b>Generator No:</b>		ON9040095			
<b>SIC Code:</b>		611110			
<b>SIC Description:</b>		Elementary and Secondary Schools			
<b>Approval Years:</b>		07,08			
<b>PO Box No:</b>					
<b>Country:</b>					
<b>Status:</b>					
<b>Co Admin:</b>					
<b>Choice of Contact:</b>					
<b>Phone No Admin:</b>					
<b>Contaminated Facility:</b>					
<b>MHSW Facility:</b>					
<b><u>Detail(s)</u></b>					
<b>Waste Class:</b>		148			
<b>Waste Class Name:</b>		INORGANIC LABORATORY CHEMICALS			
<b>Waste Class:</b>		263			
<b>Waste Class Name:</b>		ORGANIC LABORATORY CHEMICALS			
<a href="#">46</a>	5 of 5	SE/224.8	59.9 / 0.00	Ottawa Catholic District School Board 320 Lajoie St. Ottawa ON	GEN
<b>Generator No:</b>		ON9040095			
<b>SIC Code:</b>		611110			

Map Key	Number of Records	Direction/ Distance (m)	Elev/Diff (m)	Site	DB
<b>SIC Description:</b>		Elementary and Secondary Schools			
<b>Approval Years:</b>		2009			
<b>PO Box No:</b>					
<b>Country:</b>					
<b>Status:</b>					
<b>Co Admin:</b>					
<b>Choice of Contact:</b>					
<b>Phone No Admin:</b>					
<b>Contaminated Facility:</b>					
<b>MHSW Facility:</b>					
<b>Detail(s)</b>					
<b>Waste Class:</b>		148			
<b>Waste Class Name:</b>		INORGANIC LABORATORY CHEMICALS			
<b>Waste Class:</b>		263			
<b>Waste Class Name:</b>		ORGANIC LABORATORY CHEMICALS			
<a href="#">47</a>	1 of 2	WSW/225.0	59.9 / 0.00	209 Montreal Road Vanier ON K1L 6C8	EHS
<b>Order No:</b>		20200326077		<b>Nearest Intersection:</b>	
<b>Status:</b>		C		<b>Municipality:</b>	
<b>Report Type:</b>		Standard Report		<b>Client Prov/State:</b> ON	
<b>Report Date:</b>		31-MAR-20		<b>Search Radius (km):</b> .25	
<b>Date Received:</b>		26-MAR-20		<b>X:</b> -75.6633077	
<b>Previous Site Name:</b>				<b>Y:</b> 45.4357619	
<b>Lot/Building Size:</b>					
<b>Additional Info Ordered:</b>		Fire Insur. Maps and/or Site Plans			
<a href="#">47</a>	2 of 2	WSW/225.0	59.9 / 0.00	209 Montreal Road Vanier ON K1L 6C8	EHS
<b>Order No:</b>		20200326077		<b>Nearest Intersection:</b>	
<b>Status:</b>		C		<b>Municipality:</b>	
<b>Report Type:</b>		Standard Report		<b>Client Prov/State:</b> ON	
<b>Report Date:</b>		31-MAR-20		<b>Search Radius (km):</b> .25	
<b>Date Received:</b>		26-MAR-20		<b>X:</b> -75.6633077	
<b>Previous Site Name:</b>				<b>Y:</b> 45.4357619	
<b>Lot/Building Size:</b>					
<b>Additional Info Ordered:</b>		Fire Insur. Maps and/or Site Plans			
<a href="#">48</a>	1 of 1	ESE/225.9	59.9 / 0.00	285 Levis Ave. Ottawa ON	SPL
<b>Ref No:</b>		2851-6J6SKE		<b>Discharger Report:</b> 0	
<b>Site No:</b>				<b>Material Group:</b> Oil	
<b>Incident Dt:</b>		11/15/2005		<b>Health/Env Conseq:</b>	
<b>Year:</b>				<b>Client Type:</b>	
<b>Incident Cause:</b>		Unknown		<b>Sector Type:</b> Other Motor Vehicle	
<b>Incident Event:</b>					
<b>Contaminant Code:</b>					
<b>Contaminant Name:</b>		MOTOR OIL			
<b>Contaminant Limit 1:</b>					
<b>Contam Limit Freq 1:</b>					
<b>Contaminant UN No 1:</b>					
<b>Environment Impact:</b>		Not Anticipated			
<b>Nature of Impact:</b>					
<b>Receiving Medium:</b>		Land			
<b>Receiving Env:</b>					
<b>Site Address:</b>					
<b>Site District Office:</b>		Ottawa			
<b>Site Postal Code:</b>					
<b>Site Region:</b>					
<b>Site Municipality:</b>		Ottawa			
<b>Site Lot:</b>					
<b>Site Conc:</b>					
<b>Northing:</b>					

Map Key	Number of Records	Direction/ Distance (m)	Elev/Diff (m)	Site	DB
<b>MOE Response:</b> <b>Dt MOE Arvl on Scrn:</b> <b>MOE Reported Dt:</b> 11/15/2005 <b>Dt Document Closed:</b> <b>Incident Reason:</b> Spill <b>Site Name:</b> 285 Levis Ave.<UNOFFICIAL> <b>Site County/District:</b> <b>Site Geo Ref Meth:</b> <b>Incident Summary:</b> City of Ottawa garbage truck- motor oil to road <b>Contaminant Qty:</b>					
<b>Easting:</b> <b>Site Geo Ref Accu:</b> <b>Site Map Datum:</b> <b>SAC Action Class:</b> Highway Spills (usually highway accidents) <b>Source Type:</b>					
<a href="#">49</a>	1 of 1	SE/226.6	59.9 / 0.00	City of Ottawa North River Road, Ottawa, ON Ottawa ON K2G 6J8	ECA
<b>Approval No:</b> 8030-6SQLMJ <b>Approval Date:</b> 2006-08-22 <b>Status:</b> Approved <b>Record Type:</b> ECA <b>Link Source:</b> IDS <b>SWP Area Name:</b> Rideau Valley <b>Approval Type:</b> ECA-MUNICIPAL AND PRIVATE SEWAGE WORKS <b>Project Type:</b> MUNICIPAL AND PRIVATE SEWAGE WORKS <b>Business Name:</b> City of Ottawa <b>Address:</b> North River Road, Ottawa, ON <b>Full Address:</b> <b>Full PDF Link:</b> <a href="https://www.accessenvironment.ene.gov.on.ca/instruments/5749-6Q9PD3-14.pdf">https://www.accessenvironment.ene.gov.on.ca/instruments/5749-6Q9PD3-14.pdf</a> <b>PDF Site Location:</b>					
<b>MOE District:</b> Ottawa <b>City:</b> <b>Longitude:</b> -75.6587 <b>Latitude:</b> 45.4353 <b>Geometry X:</b> <b>Geometry Y:</b>					
<a href="#">50</a>	1 of 1	SW/228.8	59.9 / 0.00	214 Montreal Rd Ottawa ON	EHS
<b>Order No:</b> 20141114059 <b>Status:</b> C <b>Report Type:</b> Custom Report <b>Report Date:</b> 20-NOV-14 <b>Date Received:</b> 14-NOV-14 <b>Previous Site Name:</b> <b>Lot/Building Size:</b> <b>Additional Info Ordered:</b>					
<b>Nearest Intersection:</b> <b>Municipality:</b> <b>Client Prov/State:</b> ON <b>Search Radius (km):</b> .25 <b>X:</b> -75.662632 <b>Y:</b> 45.435132					
<a href="#">51</a>	1 of 1	SSW/229.8	59.9 / 0.00	ON	BORE
<b>Borehole ID:</b> 613659 <b>OGF ID:</b> 215514887 <b>Status:</b> <b>Type:</b> Borehole <b>Use:</b> <b>Completion Date:</b> JUN-1949 <b>Static Water Level:</b> <b>Primary Water Use:</b> <b>Sec. Water Use:</b> <b>Total Depth m:</b> 19.8 <b>Depth Ref:</b> Ground Surface <b>Depth Elev:</b> <b>Drill Method:</b> <b>Orig Ground Elev m:</b> 64 <b>Elev Reliabil Note:</b> <b>DEM Ground Elev m:</b> 63.8					
<b>Inclin FLG:</b> No <b>SP Status:</b> Initial Entry <b>Surv Elev:</b> No <b>Piezometer:</b> No <b>Primary Name:</b> <b>Municipality:</b> <b>Lot:</b> <b>Township:</b> <b>Latitude DD:</b> 45.434679 <b>Longitude DD:</b> -75.661228 <b>UTM Zone:</b> 18 <b>Easting:</b> 448281 <b>Northing:</b> 5031452 <b>Location Accuracy:</b> <b>Accuracy:</b> Not Applicable					



Map Key	Number of Records	Direction/ Distance (m)	Elev/Diff (m)	Site	DB
---------	-------------------	----------------------------	------------------	------	----

Concession:  
Location D:  
Survey D:  
Comments:

**Borehole Geology Stratum**

<b>Geology Stratum ID:</b>	218396049	<b>Mat Consistency:</b>	Dense
<b>Top Depth:</b>	4	<b>Material Moisture:</b>	
<b>Bottom Depth:</b>	19.8	<b>Material Texture:</b>	
<b>Material Color:</b>	Brown	<b>Non Geo Mat Type:</b>	
<b>Material 1:</b>	Shale	<b>Geologic Formation:</b>	
<b>Material 2:</b>		<b>Geologic Group:</b>	
<b>Material 3:</b>		<b>Geologic Period:</b>	
<b>Material 4:</b>		<b>Depositional Gen:</b>	
<b>Gsc Material Description:</b>			
<b>Stratum Description:</b>	SHALE. 00060SAND. BROWN,GREY, DENSE TO VERY DENSE. 00000 015 00035 010 000000 **Note: Many records provided by the department have a truncated [Stratum Description] field.		

<b>Geology Stratum ID:</b>	218396048	<b>Mat Consistency:</b>	
<b>Top Depth:</b>	0	<b>Material Moisture:</b>	
<b>Bottom Depth:</b>	4	<b>Material Texture:</b>	
<b>Material Color:</b>		<b>Non Geo Mat Type:</b>	
<b>Material 1:</b>	Clay	<b>Geologic Formation:</b>	
<b>Material 2:</b>		<b>Geologic Group:</b>	
<b>Material 3:</b>		<b>Geologic Period:</b>	
<b>Material 4:</b>		<b>Depositional Gen:</b>	
<b>Gsc Material Description:</b>			
<b>Stratum Description:</b>	CLAY.		

**Source**

<b>Source Type:</b>	Data Survey	<b>Source Appl:</b>	Spatial/Tabular
<b>Source Orig:</b>	Geological Survey of Canada	<b>Source Ident:</b>	1
<b>Source Date:</b>	1956-1972	<b>Scale or Res:</b>	Varies
<b>Confidence:</b>		<b>Horizontal:</b>	NAD27
<b>Observatio:</b>		<b>Verticalda:</b>	Mean Average Sea Level
<b>Source Name:</b>	Urban Geology Automated Information System (UGAIS)		
<b>Source Details:</b>	File: OTTAWA2.txt RecordID: 06167 NTS_Sheet:		
<b>Confiden 1:</b>			

**Source List**

<b>Source Identifier:</b>	1	<b>Horizontal Datum:</b>	NAD27
<b>Source Type:</b>	Data Survey	<b>Vertical Datum:</b>	Mean Average Sea Level
<b>Source Date:</b>	1956-1972	<b>Projection Name:</b>	Universal Transverse Mercator
<b>Scale or Resolution:</b>	Varies		
<b>Source Name:</b>	Urban Geology Automated Information System (UGAIS)		
<b>Source Originators:</b>	Geological Survey of Canada		

52      1 of 1      **SSW/230.0**      **59.9 / 0.00**      **lot 6**      **WWIS**  
**ON**

<b>Well ID:</b>	1500385	<b>Flowing (Y/N):</b>	
<b>Construction Date:</b>		<b>Flow Rate:</b>	
<b>Use 1st:</b>	Domestic	<b>Data Entry Status:</b>	
<b>Use 2nd:</b>	0	<b>Data Src:</b>	1
<b>Final Well Status:</b>	Water Supply	<b>Date Received:</b>	08-Mar-1951 00:00:00
<b>Water Type:</b>		<b>Selected Flag:</b>	TRUE
<b>Casing Material:</b>		<b>Abandonment Rec:</b>	
<b>Audit No:</b>		<b>Contractor:</b>	2311
<b>Tag:</b>		<b>Form Version:</b>	1

Map Key	Number of Records	Direction/ Distance (m)	Elev/Diff (m)	Site	DB
<b>Constructn Method:</b> <b>Elevation (m):</b> <b>Elevatn Reliability:</b> <b>Depth to Bedrock:</b> <b>Well Depth:</b> <b>Overburden/Bedrock:</b> <b>Pump Rate:</b> <b>Static Water Level:</b> <b>Clear/Cloudy:</b> <b>Municipality:</b> <b>Site Info:</b>		OTTAWA CITY (GLOUCESTER)		<b>Owner:</b> <b>County:</b> OTTAWA-CARLETON <b>Lot:</b> 006 <b>Concession:</b> <b>Concession Name:</b> JG <b>Easting NAD83:</b> <b>Northing NAD83:</b> <b>Zone:</b> <b>UTM Reliability:</b>	
<b>PDF URL (Map):</b>		<a href="https://d2khazk8e83rdv.cloudfront.net/moe_mapping/downloads/2Water/Wells_pdfs/150\1500385.pdf">https://d2khazk8e83rdv.cloudfront.net/moe_mapping/downloads/2Water/Wells_pdfs/150\1500385.pdf</a>			

**Additional Detail(s) (Map)**

**Well Completed Date:** 1949/06/07  
**Year Completed:** 1949  
**Depth (m):** 19.812  
**Latitude:** 45.4346772123441  
**Longitude:** -75.6612278094242  
**Path:** 150\1500385.pdf

**Bore Hole Information**

<b>Bore Hole ID:</b>	10022430	<b>Elevation:</b>	
<b>DP2BR:</b>		<b>Elevrc:</b>	
<b>Spatial Status:</b>		<b>Zone:</b>	18
<b>Code OB:</b>		<b>East83:</b>	448280.70
<b>Code OB Desc:</b>		<b>North83:</b>	5031452.00
<b>Open Hole:</b>		<b>Org CS:</b>	9
<b>Cluster Kind:</b>		<b>UTMRC:</b>	unknown UTM
<b>Date Completed:</b>	07-Jun-1949 00:00:00	<b>UTMRC Desc:</b>	p9
<b>Remarks:</b>		<b>Location Method:</b>	
<b>Loc Method Desc:</b>	Original Pre1985 UTM Rel Code 9: unknown UTM		
<b>Elevrc Desc:</b>			
<b>Location Source Date:</b>			
<b>Improvement Location Source:</b>			
<b>Improvement Location Method:</b>			
<b>Source Revision Comment:</b>			
<b>Supplier Comment:</b>			

**Overburden and Bedrock**

**Materials Interval**

**Formation ID:** 930989134  
**Layer:** 1  
**Color:**  
**General Color:**  
**Mat1:** 05  
**Most Common Material:** CLAY  
**Mat2:**  
**Mat2 Desc:**  
**Mat3:**  
**Mat3 Desc:**  
**Formation Top Depth:** 0.0  
**Formation End Depth:** 13.0  
**Formation End Depth UOM:** ft

**Overburden and Bedrock**

**Materials Interval**

<b>Map Key</b>	<b>Number of Records</b>	<b>Direction/ Distance (m)</b>	<b>Elev/Diff (m)</b>	<b>Site</b>	<b>DB</b>
<b>Formation ID:</b>		930989135			
<b>Layer:</b>		2			
<b>Color:</b>					
<b>General Color:</b>					
<b>Mat1:</b>		17			
<b>Most Common Material:</b>		SHALE			
<b>Mat2:</b>					
<b>Mat2 Desc:</b>					
<b>Mat3:</b>					
<b>Mat3 Desc:</b>					
<b>Formation Top Depth:</b>		13.0			
<b>Formation End Depth:</b>		65.0			
<b>Formation End Depth UOM:</b>		ft			
<b><u>Method of Construction &amp; Well Use</u></b>					
<b>Method Construction ID:</b>		961500385			
<b>Method Construction Code:</b>		1			
<b>Method Construction:</b>		Cable Tool			
<b>Other Method Construction:</b>					
<b><u>Pipe Information</u></b>					
<b>Pipe ID:</b>		10571000			
<b>Casing No:</b>		1			
<b>Comment:</b>					
<b>Alt Name:</b>					
<b><u>Construction Record - Casing</u></b>					
<b>Casing ID:</b>		930037793			
<b>Layer:</b>		1			
<b>Material:</b>		1			
<b>Open Hole or Material:</b>		STEEL			
<b>Depth From:</b>					
<b>Depth To:</b>		15.0			
<b>Casing Diameter:</b>		4.0			
<b>Casing Diameter UOM:</b>		inch			
<b>Casing Depth UOM:</b>		ft			
<b><u>Construction Record - Casing</u></b>					
<b>Casing ID:</b>		930037794			
<b>Layer:</b>		2			
<b>Material:</b>		4			
<b>Open Hole or Material:</b>		OPEN HOLE			
<b>Depth From:</b>					
<b>Depth To:</b>		65.0			
<b>Casing Diameter:</b>		4.0			
<b>Casing Diameter UOM:</b>		inch			
<b>Casing Depth UOM:</b>		ft			
<b><u>Results of Well Yield Testing</u></b>					
<b>Pumping Test Method Desc:</b>		PUMP			
<b>Pump Test ID:</b>		991500385			
<b>Pump Set At:</b>					
<b>Static Level:</b>		3.0			
<b>Final Level After Pumping:</b>		15.0			
<b>Recommended Pump Depth:</b>					
<b>Pumping Rate:</b>		13.0			

Map Key	Number of Records	Direction/ Distance (m)	Elev/Diff (m)	Site	DB
<b>Flowing Rate:</b>					
<b>Recommended Pump Rate:</b>					
<b>Levels UOM:</b>		ft			
<b>Rate UOM:</b>		GPM			
<b>Water State After Test Code:</b>		1			
<b>Water State After Test:</b>		CLEAR			
<b>Pumping Test Method:</b>		1			
<b>Pumping Duration HR:</b>		24			
<b>Pumping Duration MIN:</b>		0			
<b>Flowing:</b>		No			

**Water Details**

**Water ID:** 933452902  
**Layer:** 1  
**Kind Code:** 3  
**Kind:** SULPHUR  
**Water Found Depth:** 60.0  
**Water Found Depth UOM:** ft

**Links**

<b>Bore Hole ID:</b>	10022430	<b>Tag No:</b>	
<b>Depth M:</b>	19.812	<b>Contractor:</b>	2311
<b>Year Completed:</b>	1949	<b>Path:</b>	150\1500385.pdf
<b>Well Completed Dt:</b>	1949/06/07	<b>Latitude:</b>	45.4346772123441
<b>Audit No:</b>		<b>Longitude:</b>	-75.6612278094242

<a href="#">53</a>	1 of 1	WSW/233.5	59.9 / 0.00	215 Montreal Rd Ottawa ON	WWIS
<b>Well ID:</b>	7364382	<b>Flowing (Y/N):</b>			
<b>Construction Date:</b>		<b>Flow Rate:</b>			
<b>Use 1st:</b>	Monitoring and Test Hole	<b>Data Entry Status:</b>			
<b>Use 2nd:</b>		<b>Data Src:</b>			
<b>Final Well Status:</b>	Monitoring and Test Hole	<b>Date Received:</b>	14-Aug-2020 00:00:00		
<b>Water Type:</b>		<b>Selected Flag:</b>	TRUE		
<b>Casing Material:</b>		<b>Abandonment Rec:</b>			
<b>Audit No:</b>	Z338375	<b>Contractor:</b>	7241		
<b>Tag:</b>	A296251	<b>Form Version:</b>	7		
<b>Constructn Method:</b>		<b>Owner:</b>			
<b>Elevation (m):</b>		<b>County:</b>	OTTAWA-CARLETON		
<b>Elevatn Reliability:</b>		<b>Lot:</b>			
<b>Depth to Bedrock:</b>		<b>Concession:</b>			
<b>Well Depth:</b>		<b>Concession Name:</b>			
<b>Overburden/Bedrock:</b>		<b>Easting NAD83:</b>			
<b>Pump Rate:</b>		<b>Northing NAD83:</b>			
<b>Static Water Level:</b>		<b>Zone:</b>			
<b>Clear/Cloudy:</b>		<b>UTM Reliability:</b>			
<b>Municipality:</b>	OTTAWA CITY				
<b>Site Info:</b>					

**Bore Hole Information**

<b>Bore Hole ID:</b>	1008423106	<b>Elevation:</b>	
<b>DP2BR:</b>		<b>Elevrc:</b>	
<b>Spatial Status:</b>		<b>Zone:</b>	18
<b>Code OB:</b>		<b>East83:</b>	448099.00
<b>Code OB Desc:</b>		<b>North83:</b>	5031598.00
<b>Open Hole:</b>		<b>Org CS:</b>	UTM83
<b>Cluster Kind:</b>		<b>UTMRC:</b>	4
<b>Date Completed:</b>	06-Jul-2020 00:00:00	<b>UTMRC Desc:</b>	margin of error : 30 m - 100 m

Map Key	Number of Records	Direction/ Distance (m)	Elev/Diff (m)	Site	DB
<b>Remarks:</b>				<b>Location Method:</b>	WWF
<b>Loc Method Desc:</b>		on Water Well Record			
<b>Elevrc Desc:</b>					
<b>Location Source Date:</b>					
<b>Improvement Location Source:</b>					
<b>Improvement Location Method:</b>					
<b>Source Revision Comment:</b>					
<b>Supplier Comment:</b>					
<b><u>Overburden and Bedrock</u></b>					
<b><u>Materials Interval</u></b>					
<b>Formation ID:</b>		1008619761			
<b>Layer:</b>		2			
<b>Color:</b>		6			
<b>General Color:</b>		BROWN			
<b>Mat1:</b>		09			
<b>Most Common Material:</b>		MEDIUM SAND			
<b>Mat2:</b>		11			
<b>Mat2 Desc:</b>		GRAVEL			
<b>Mat3:</b>		85			
<b>Mat3 Desc:</b>		SOFT			
<b>Formation Top Depth:</b>		1.0			
<b>Formation End Depth:</b>		6.5			
<b>Formation End Depth UOM:</b>		ft			
<b><u>Overburden and Bedrock</u></b>					
<b><u>Materials Interval</u></b>					
<b>Formation ID:</b>		1008619760			
<b>Layer:</b>		1			
<b>Color:</b>		8			
<b>General Color:</b>		BLACK			
<b>Mat1:</b>		11			
<b>Most Common Material:</b>		GRAVEL			
<b>Mat2:</b>		09			
<b>Mat2 Desc:</b>		MEDIUM SAND			
<b>Mat3:</b>		73			
<b>Mat3 Desc:</b>		HARD			
<b>Formation Top Depth:</b>		0.0			
<b>Formation End Depth:</b>		1.0			
<b>Formation End Depth UOM:</b>		ft			
<b><u>Overburden and Bedrock</u></b>					
<b><u>Materials Interval</u></b>					
<b>Formation ID:</b>		1008619762			
<b>Layer:</b>		3			
<b>Color:</b>		8			
<b>General Color:</b>		BLACK			
<b>Mat1:</b>		17			
<b>Most Common Material:</b>		SHALE			
<b>Mat2:</b>		73			
<b>Mat2 Desc:</b>		HARD			
<b>Mat3:</b>		92			
<b>Mat3 Desc:</b>		WEATHERED			
<b>Formation Top Depth:</b>		6.5			
<b>Formation End Depth:</b>		15.0			
<b>Formation End Depth UOM:</b>		ft			
<b><u>Annular Space/Abandonment</u></b>					
<b><u>Sealing Record</u></b>					

<b>Map Key</b>	<b>Number of Records</b>	<b>Direction/ Distance (m)</b>	<b>Elev/Diff (m)</b>	<b>Site</b>	<b>DB</b>
<b>Plug ID:</b>		1008619913			
<b>Layer:</b>		2			
<b>Plug From:</b>		1.0			
<b>Plug To:</b>		4.0			
<b>Plug Depth UOM:</b>		ft			
<b><u>Annular Space/Abandonment Sealing Record</u></b>					
<b>Plug ID:</b>		1008619914			
<b>Layer:</b>		3			
<b>Plug From:</b>		4.0			
<b>Plug To:</b>		15.0			
<b>Plug Depth UOM:</b>		ft			
<b><u>Annular Space/Abandonment Sealing Record</u></b>					
<b>Plug ID:</b>		1008619912			
<b>Layer:</b>		1			
<b>Plug From:</b>		0.0			
<b>Plug To:</b>		1.0			
<b>Plug Depth UOM:</b>		ft			
<b><u>Method of Construction &amp; Well Use</u></b>					
<b>Method Construction ID:</b>		1008620045			
<b>Method Construction Code:</b>		6			
<b>Method Construction:</b>		Boring			
<b>Other Method Construction:</b>					
<b><u>Method of Construction &amp; Well Use</u></b>					
<b>Method Construction ID:</b>		1008620046			
<b>Method Construction Code:</b>		B			
<b>Method Construction:</b>		Other Method			
<b>Other Method Construction:</b>		direct push			
<b><u>Pipe Information</u></b>					
<b>Pipe ID:</b>		1008619570			
<b>Casing No:</b>		0			
<b>Comment:</b>					
<b>Alt Name:</b>					
<b><u>Construction Record - Casing</u></b>					
<b>Casing ID:</b>		1008620097			
<b>Layer:</b>		1			
<b>Material:</b>		5			
<b>Open Hole or Material:</b>		PLASTIC			
<b>Depth From:</b>		0.0			
<b>Depth To:</b>		5.0			
<b>Casing Diameter:</b>		1.6100000143051147			
<b>Casing Diameter UOM:</b>		Inch			
<b>Casing Depth UOM:</b>		ft			

<i>Map Key</i>	<i>Number of Records</i>	<i>Direction/ Distance (m)</i>	<i>Elev/Diff (m)</i>	<i>Site</i>	<i>DB</i>
<b><u>Construction Record - Screen</u></b>					
<b>Screen ID:</b>		1008620147			
<b>Layer:</b>		1			
<b>Slot:</b>		10			
<b>Screen Top Depth:</b>		5.0			
<b>Screen End Depth:</b>		15.0			
<b>Screen Material:</b>		5			
<b>Screen Depth UOM:</b>		ft			
<b>Screen Diameter UOM:</b>		inch			
<b>Screen Diameter:</b>		1.899999976158142			
<b><u>Construction Record - Screen</u></b>					
<b>Screen ID:</b>		1008620148			
<b>Layer:</b>		2			
<b>Slot:</b>					
<b>Screen Top Depth:</b>					
<b>Screen End Depth:</b>					
<b>Screen Material:</b>					
<b>Screen Depth UOM:</b>					
<b>Screen Diameter UOM:</b>		inch			
<b>Screen Diameter:</b>					
<b><u>Results of Well Yield Testing</u></b>					
<b>Pumping Test Method Desc:</b>					
<b>Pump Test ID:</b>		1008620203			
<b>Pump Set At:</b>					
<b>Static Level:</b>					
<b>Final Level After Pumping:</b>					
<b>Recommended Pump Depth:</b>					
<b>Pumping Rate:</b>					
<b>Flowing Rate:</b>					
<b>Recommended Pump Rate:</b>					
<b>Levels UOM:</b>		ft			
<b>Rate UOM:</b>		GPM			
<b>Water State After Test Code:</b>					
<b>Water State After Test:</b>					
<b>Pumping Test Method:</b>		0			
<b>Pumping Duration HR:</b>					
<b>Pumping Duration MIN:</b>					
<b>Flowing:</b>					
<b><u>Hole Diameter</u></b>					
<b>Hole ID:</b>		1008619990			
<b>Diameter:</b>		6.5			
<b>Depth From:</b>		0.0			
<b>Depth To:</b>		15.0			
<b>Hole Depth UOM:</b>		ft			
<b>Hole Diameter UOM:</b>		Inch			
<b><u>Links</u></b>					
<b>Bore Hole ID:</b>	1008423106			<b>Tag No:</b>	A296251
<b>Depth M:</b>	4.572			<b>Contractor:</b>	7241
<b>Year Completed:</b>	2020			<b>Path:</b>	736\7364382.pdf
<b>Well Completed Dt:</b>	2020/07/06			<b>Latitude:</b>	45.4359778340321
<b>Audit No:</b>	Z338375			<b>Longitude:</b>	-75.6635660768562

Map Key	Number of Records	Direction/ Distance (m)	Elev/Diff (m)	Site	DB
<a href="#">54</a>	1 of 1	WSW/236.9	59.9 / 0.00	TOP VALUE MART TOP VALU GAS STATION 201 MONTREAL ROAD SERVICE STATION VANIER CITY ON K1L 6C8	SPL
<b>Ref No:</b>	83341			<b>Discharger Report:</b>	
<b>Site No:</b>				<b>Material Group:</b>	
<b>Incident Dt:</b>	//			<b>Health/Env Conseq:</b>	
<b>Year:</b>				<b>Client Type:</b>	
<b>Incident Cause:</b>	PIPE/HOSE LEAK			<b>Sector Type:</b>	
<b>Incident Event:</b>				<b>Agency Involved:</b>	
<b>Contaminant Code:</b>				<b>Nearest Watercourse:</b>	
<b>Contaminant Name:</b>				<b>Site Address:</b>	
<b>Contaminant Limit 1:</b>				<b>Site District Office:</b>	
<b>Contam Limit Freq 1:</b>				<b>Site Postal Code:</b>	
<b>Contaminant UN No 1:</b>				<b>Site Region:</b>	
<b>Environment Impact:</b>	CONFIRMED			<b>Site Municipality:</b>	20102
<b>Nature of Impact:</b>	Soil contamination			<b>Site Lot:</b>	
<b>Receiving Medium:</b>	LAND			<b>Site Conc:</b>	
<b>Receiving Env:</b>				<b>Northing:</b>	
<b>MOE Response:</b>				<b>Easting:</b>	MCCR, MOE
<b>Dt MOE Arvl on Scn:</b>				<b>Site Geo Ref Accu:</b>	
<b>MOE Reported Dt:</b>	3/23/1993			<b>Site Map Datum:</b>	
<b>Dt Document Closed:</b>				<b>SAC Action Class:</b>	
<b>Incident Reason:</b>	UNKNOWN			<b>Source Type:</b>	
<b>Site Name:</b>					
<b>Site County/District:</b>					
<b>Site Geo Ref Meth:</b>					
<b>Incident Summary:</b>	TOP VALUE - UNKNOWN QTY GASOLINE TO GROUND & SUMPUMP FROM GAS PUMP.				
<b>Contaminant Qty:</b>					

<a href="#">55</a>	1 of 4	SW/237.0	59.9 / 0.00	RACINE ROBERT & GAUTHIER 300 OLMSTEAD VANIER ON K1L 7K1	GEN
<b>Generator No:</b>	ONF027700				
<b>SIC Code:</b>	0008				
<b>SIC Description:</b>	EXEMPT				
<b>Approval Years:</b>	88,89,90				
<b>PO Box No:</b>					
<b>Country:</b>					
<b>Status:</b>					
<b>Co Admin:</b>					
<b>Choice of Contact:</b>					
<b>Phone No Admin:</b>					
<b>Contaminated Facility:</b>					
<b>MHSW Facility:</b>					

<a href="#">55</a>	2 of 4	SW/237.0	59.9 / 0.00	RACINE ROBERT & GAUTHIER 44-277 300 OLMSTEAD VANIER ON K1L 7K1	GEN
<b>Generator No:</b>	ONF027700				
<b>SIC Code:</b>	0008				
<b>SIC Description:</b>	EXEMPT				
<b>Approval Years:</b>	92,93,94				
<b>PO Box No:</b>					
<b>Country:</b>					
<b>Status:</b>					
<b>Co Admin:</b>					
<b>Choice of Contact:</b>					
<b>Phone No Admin:</b>					
<b>Contaminated Facility:</b>					



Map Key	Number of Records	Direction/ Distance (m)	Elev/Diff (m)	Site	DB
<b>MHSW Facility:</b>					
<a href="#">55</a>	3 of 4	SW/237.0	59.9 / 0.00	300 Olmstead Street Vanier ON K1L 7K1	EHS
<b>Order No:</b>	22011000559			<b>Nearest Intersection:</b>	
<b>Status:</b>	C			<b>Municipality:</b>	
<b>Report Type:</b>	Standard Report			<b>Client Prov/State:</b>	ON
<b>Report Date:</b>	13-JAN-22			<b>Search Radius (km):</b>	.25
<b>Date Received:</b>	10-JAN-22			<b>X:</b>	-75.6621428
<b>Previous Site Name:</b>				<b>Y:</b>	45.4348199
<b>Lot/Building Size:</b>					
<b>Additional Info Ordered:</b>	Fire Insur. Maps and/or Site Plans; Topographic Maps; Aerial Photos				
<a href="#">55</a>	4 of 4	SW/237.0	59.9 / 0.00	300 Olmstead Street Vanier ON K1L 7K1	EHS
<b>Order No:</b>	22011000559			<b>Nearest Intersection:</b>	
<b>Status:</b>	C			<b>Municipality:</b>	
<b>Report Type:</b>	Standard Report			<b>Client Prov/State:</b>	ON
<b>Report Date:</b>	13-JAN-22			<b>Search Radius (km):</b>	.25
<b>Date Received:</b>	10-JAN-22			<b>X:</b>	-75.6621428
<b>Previous Site Name:</b>				<b>Y:</b>	45.4348199
<b>Lot/Building Size:</b>					
<b>Additional Info Ordered:</b>	Fire Insur. Maps and/or Site Plans; Topographic Maps; Aerial Photos				
<a href="#">56</a>	1 of 1	WSW/239.3	59.9 / 0.00	206 Montreal Road Ottawa ON K1L 6C9	EHS
<b>Order No:</b>	20050906012			<b>Nearest Intersection:</b>	
<b>Status:</b>	C			<b>Municipality:</b>	
<b>Report Type:</b>	Complete Report			<b>Client Prov/State:</b>	ON
<b>Report Date:</b>	9/8/2005			<b>Search Radius (km):</b>	0.25
<b>Date Received:</b>	9/6/2005			<b>X:</b>	-75.662931
<b>Previous Site Name:</b>				<b>Y:</b>	45.435294
<b>Lot/Building Size:</b>					
<b>Additional Info Ordered:</b>					
<a href="#">57</a>	1 of 1	N/243.7	59.2 / -0.69	GERARD LEO MELOCHE - PT.LOT 5 BRADLEY ST./MONTFORT ST. VANIER CITY ON	CA
<b>Certificate #:</b>	7-0696-92-				
<b>Application Year:</b>	92				
<b>Issue Date:</b>	7/16/1992				
<b>Approval Type:</b>	Municipal water				
<b>Status:</b>	Approved				
<b>Application Type:</b>					
<b>Client Name:</b>					
<b>Client Address:</b>					
<b>Client City:</b>					
<b>Client Postal Code:</b>					
<b>Project Description:</b>					
<b>Contaminants:</b>					
<b>Emission Control:</b>					
<a href="#">58</a>	1 of 4	WSW/244.6	59.9 / 0.00	C CORP (ONTARIO) INC ATTN ACCOUNTS PAYABLE	PRT

Map Key	Number of Records	Direction/ Distance (m)	Elev/Diff (m)	Site	DB
				269 HANNAH ST ON	
<b>Location ID:</b> <b>Type:</b> <b>Expiry Date:</b> <b>Capacity (L):</b> <b>Licence #:</b>		23490 retail 1996-02-28 90800 0053326001			
<a href="#">58</a>	2 of 4	WSW/244.6	59.9 / 0.00	269 HANNAH ST. VANIER ON	PRT
<b>Location ID:</b> <b>Type:</b> <b>Expiry Date:</b> <b>Capacity (L):</b> <b>Licence #:</b>		16161 retail			
<a href="#">58</a>	3 of 4	WSW/244.6	59.9 / 0.00	CAPITAL METRO TAXI OF OTTAWA LTD 269 HANNAH ST VANIER ON	DTNK
<b><u>Delisted Expired Fuel Safety Facilities</u></b>					
<b>Instance No:</b> <b>Status:</b> <b>Instance ID:</b> <b>Instance Type:</b> <b>Instance Creation Dt:</b> <b>Instance Install Dt:</b> <b>Item Description:</b> <b>Manufacturer:</b> <b>Model:</b> <b>Serial No:</b> <b>ULC Standard:</b> <b>Quantity:</b> <b>Unit of Measure:</b> <b>Overfill Prot Type:</b> <b>Creation Date:</b> <b>Next Periodic Str DT:</b> <b>TSSA Base Sched Cycle 2:</b> <b>TSSA Max Hazard Rank 1:</b> <b>TSSA Risk Based Periodic Yn:</b> <b>TSSA Volume of Directives:</b> <b>TSSA Periodic Exempt:</b> <b>TSSA Statutory Interval:</b> <b>TSSA Recd Insp Interva:</b> <b>TSSA Recd Tolerance:</b> <b>TSSA Program Area:</b> <b>TSSA Program Area 2:</b> <b>Description:</b> <b>Original Source:</b> <b>Record Date:</b>		10148357 EXPIRED 12774 FS Facility		<b>Expired Date:</b> <b>Max Hazard Rank:</b> <b>Facility Location:</b> <b>Facility Type:</b> <b>Fuel Type 2:</b> <b>Fuel Type 3:</b> <b>Panam Related:</b> <b>Panam Venue Nm:</b> <b>External Identifier:</b> <b>Item:</b> <b>Piping Steel:</b> <b>Piping Galvanized:</b> <b>Tank Single Wall St:</b> <b>Piping Underground:</b> <b>Tank Underground:</b> <b>Source:</b>	
<a href="#">58</a>	4 of 4	WSW/244.6	59.9 / 0.00	CAPITAL METRO TAXI OF OTTAWA LTD 269 HANNAH ST VANIER ON	DTNK

Map Key	Number of Records	Direction/ Distance (m)	Elev/Diff (m)	Site	DB
<b><u>Delisted Expired Fuel Safety Facilities</u></b>					
<b>Instance No:</b>	11212778			<b>Expired Date:</b>	
<b>Status:</b>	EXPIRED			<b>Max Hazard Rank:</b>	
<b>Instance ID:</b>	73122			<b>Facility Location:</b>	
<b>Instance Type:</b>	FS Propane Tank			<b>Facility Type:</b>	
<b>Instance Creation Dt:</b>				<b>Fuel Type 2:</b>	
<b>Instance Install Dt:</b>				<b>Fuel Type 3:</b>	
<b>Item Description:</b>				<b>Panam Related:</b>	
<b>Manufacturer:</b>				<b>Panam Venue Nm:</b>	
<b>Model:</b>				<b>External Identifier:</b>	
<b>Serial No:</b>				<b>Item:</b>	
<b>ULC Standard:</b>				<b>Piping Steel:</b>	
<b>Quantity:</b>				<b>Piping Galvanized:</b>	
<b>Unit of Measure:</b>				<b>Tank Single Wall St:</b>	
<b>Overfill Prot Type:</b>				<b>Piping Underground:</b>	
<b>Creation Date:</b>				<b>Tank Underground:</b>	
<b>Next Periodic Str DT:</b>				<b>Source:</b>	
<b>TSSA Base Sched Cycle 2:</b>					
<b>TSSAMax Hazard Rank 1:</b>					
<b>TSSA Risk Based Periodic Yn:</b>					
<b>TSSA Volume of Directives:</b>					
<b>TSSA Periodic Exempt:</b>					
<b>TSSA Statutory Interval:</b>					
<b>TSSA Recd Insp Interva:</b>					
<b>TSSA Recd Tolerance:</b>					
<b>TSSA Program Area:</b>					
<b>TSSA Program Area 2:</b>					
<b>Description:</b>	FS Propane Tank				
<b>Original Source:</b>	EXP				
<b>Record Date:</b>	Up to Mar 2012				
<b>59</b>	1 of 1	<b>ENE/244.7</b>	<b>58.9 / -1.00</b>	<b>TRANSPORT TRUCK MONTREAL RD &amp;&amp; LACASSE ST TRANSPORT TRUCK (CARGO) OTTAWA ON</b>	<b>SPL</b>
<b>Ref No:</b>	184728			<b>Discharger Report:</b>	
<b>Site No:</b>				<b>Material Group:</b>	
<b>Incident Dt:</b>	8/9/2000			<b>Health/Env Conseq:</b>	
<b>Year:</b>				<b>Client Type:</b>	
<b>Incident Cause:</b>	OTHER CONTAINER LEAK			<b>Sector Type:</b>	
<b>Incident Event:</b>				<b>Agency Involved:</b>	
<b>Contaminant Code:</b>				<b>Nearest Watercourse:</b>	
<b>Contaminant Name:</b>				<b>Site Address:</b>	
<b>Contaminant Limit 1:</b>				<b>Site District Office:</b>	
<b>Contam Limit Freq 1:</b>				<b>Site Postal Code:</b>	
<b>Contaminant UN No 1:</b>				<b>Site Region:</b>	
<b>Environment Impact:</b>	NOT ANTICIPATED			<b>Site Municipality:</b>	20107
<b>Nature of Impact:</b>				<b>Site Lot:</b>	
<b>Receiving Medium:</b>	LAND			<b>Site Conc:</b>	
<b>Receiving Env:</b>				<b>Northing:</b>	
<b>MOE Response:</b>				<b>Easting:</b>	VANIER F/D
<b>Dt MOE Arvl on Scn:</b>				<b>Site Geo Ref Accu:</b>	
<b>MOE Reported Dt:</b>	8/9/2000			<b>Site Map Datum:</b>	
<b>Dt Document Closed:</b>				<b>SAC Action Class:</b>	
<b>Incident Reason:</b>	OTHER			<b>Source Type:</b>	
<b>Site Name:</b>					
<b>Site County/District:</b>					
<b>Site Geo Ref Meth:</b>					
<b>Incident Summary:</b>	ATLANTIC & PACIFIC-100L DIISOCYANATE TO ROAD ONLY-DRUM FELL FRM TRUCK.F/D.				
<b>Contaminant Qty:</b>					

Map Key	Number of Records	Direction/ Distance (m)	Elev/Diff (m)	Site	DB
<a href="#">60</a>	1 of 2	NW/245.6	59.9 / 0.00	258 Montfort Street Vanier ON K1L 5P2	EHS
<b>Order No:</b>	21121000108			<b>Nearest Intersection:</b>	
<b>Status:</b>	C			<b>Municipality:</b>	
<b>Report Type:</b>	Standard Report			<b>Client Prov/State:</b>	ON
<b>Report Date:</b>	15-DEC-21			<b>Search Radius (km):</b>	.25
<b>Date Received:</b>	10-DEC-21			<b>X:</b>	-75.6624072
<b>Previous Site Name:</b>				<b>Y:</b>	45.4386115
<b>Lot/Building Size:</b>					
<b>Additional Info Ordered:</b>	Fire Insur. Maps and/or Site Plans; City Directory				
<a href="#">60</a>	2 of 2	NW/245.6	59.9 / 0.00	258 Montfort Street Vanier ON K1L 5P2	EHS
<b>Order No:</b>	21121000108			<b>Nearest Intersection:</b>	
<b>Status:</b>	C			<b>Municipality:</b>	
<b>Report Type:</b>	Standard Report			<b>Client Prov/State:</b>	ON
<b>Report Date:</b>	15-DEC-21			<b>Search Radius (km):</b>	.25
<b>Date Received:</b>	10-DEC-21			<b>X:</b>	-75.6624072
<b>Previous Site Name:</b>				<b>Y:</b>	45.4386115
<b>Lot/Building Size:</b>					
<b>Additional Info Ordered:</b>	Fire Insur. Maps and/or Site Plans; City Directory				
<a href="#">61</a>	1 of 1	NE/245.6	58.9 / -1.00	ON	WWIS
<b>Well ID:</b>	7358933			<b>Flowing (Y/N):</b>	
<b>Construction Date:</b>				<b>Flow Rate:</b>	
<b>Use 1st:</b>				<b>Data Entry Status:</b>	Yes
<b>Use 2nd:</b>				<b>Data Src:</b>	
<b>Final Well Status:</b>				<b>Date Received:</b>	20-May-2020 00:00:00
<b>Water Type:</b>				<b>Selected Flag:</b>	TRUE
<b>Casing Material:</b>				<b>Abandonment Rec:</b>	
<b>Audit No:</b>	Z333433			<b>Contractor:</b>	7241
<b>Tag:</b>	A287598			<b>Form Version:</b>	7
<b>Constructn Method:</b>				<b>Owner:</b>	
<b>Elevation (m):</b>				<b>County:</b>	OTTAWA-CARLETON
<b>Elevatn Reliability:</b>				<b>Lot:</b>	
<b>Depth to Bedrock:</b>				<b>Concession:</b>	
<b>Well Depth:</b>				<b>Concession Name:</b>	
<b>Overburden/Bedrock:</b>				<b>Easting NAD83:</b>	
<b>Pump Rate:</b>				<b>Northing NAD83:</b>	
<b>Static Water Level:</b>				<b>Zone:</b>	
<b>Clear/Cloudy:</b>				<b>UTM Reliability:</b>	
<b>Municipality:</b>	GLOUCESTER TOWNSHIP				
<b>Site Info:</b>					
<b>PDF URL (Map):</b>					
<b>Additional Detail(s) (Map)</b>					
<b>Well Completed Date:</b>	2020/03/13				
<b>Year Completed:</b>	2020				
<b>Depth (m):</b>					
<b>Latitude:</b>	45.4386137787828				
<b>Longitude:</b>	-75.6591475050616				
<b>Path:</b>					

Map Key	Number of Records	Direction/ Distance (m)	Elev/Diff (m)	Site	DB
---------	-------------------	----------------------------	------------------	------	----

**Bore Hole Information**

<b>Bore Hole ID:</b>	1008281340	<b>Elevation:</b>	
<b>DP2BR:</b>		<b>Elevrc:</b>	
<b>Spatial Status:</b>		<b>Zone:</b>	18
<b>Code OB:</b>		<b>East83:</b>	448447.00
<b>Code OB Desc:</b>		<b>North83:</b>	5031888.00
<b>Open Hole:</b>		<b>Org CS:</b>	UTM83
<b>Cluster Kind:</b>		<b>UTMRC:</b>	4
<b>Date Completed:</b>	13-Mar-2020 00:00:00	<b>UTMRC Desc:</b>	margin of error : 30 m - 100 m
<b>Remarks:</b>		<b>Location Method:</b>	wwr
<b>Loc Method Desc:</b>	on Water Well Record		
<b>Elevrc Desc:</b>			
<b>Location Source Date:</b>			
<b>Improvement Location Source:</b>			
<b>Improvement Location Method:</b>			
<b>Source Revision Comment:</b>			
<b>Supplier Comment:</b>			

**Links**

<b>Bore Hole ID:</b>	1008281340	<b>Tag No:</b>	A287598
<b>Depth M:</b>		<b>Contractor:</b>	7241
<b>Year Completed:</b>	2020	<b>Path:</b>	735\7358933.pdf
<b>Well Completed Dt:</b>	2020/03/13	<b>Latitude:</b>	45.4386137787828
<b>Audit No:</b>	Z333433	<b>Longitude:</b>	-75.6591475050616

<a href="#">62</a>	1 of 1	<b>ENE/247.7</b>	<b>58.9 / -1.00</b>	<b>323 Montreal Road Ottawa ON K1L 6B6</b>	<b>EHS</b>
--------------------	--------	------------------	---------------------	--	------------

<b>Order No:</b>	20031016002	<b>Nearest Intersection:</b>	St. Anne
<b>Status:</b>	C	<b>Municipality:</b>	
<b>Report Type:</b>	Complete Report	<b>Client Prov/State:</b>	CO
<b>Report Date:</b>	10/24/03	<b>Search Radius (km):</b>	0.25
<b>Date Received:</b>	10/16/03	<b>X:</b>	-75.657817
<b>Previous Site Name:</b>		<b>Y:</b>	45.437757
<b>Lot/Building Size:</b>			
<b>Additional Info Ordered:</b>			

<a href="#">63</a>	1 of 2	<b>NE/249.2</b>	<b>58.9 / -1.00</b>	<b>306 Montfort &amp; 240 Ste-Anne Vanier ON K1L 5N6</b>	<b>EHS</b>
--------------------	--------	-----------------	---------------------	--	------------

<b>Order No:</b>	20200226293	<b>Nearest Intersection:</b>	
<b>Status:</b>	C	<b>Municipality:</b>	
<b>Report Type:</b>	Standard Report	<b>Client Prov/State:</b>	ON
<b>Report Date:</b>	02-MAR-20	<b>Search Radius (km):</b>	.25
<b>Date Received:</b>	26-FEB-20	<b>X:</b>	-75.6592195
<b>Previous Site Name:</b>		<b>Y:</b>	45.4386808
<b>Lot/Building Size:</b>			
<b>Additional Info Ordered:</b>	Fire Insur. Maps and/or Site Plans; City Directory		

<a href="#">63</a>	2 of 2	<b>NE/249.2</b>	<b>58.9 / -1.00</b>	<b>306 Montfort &amp; 240 Ste-Anne Vanier ON K1L 5N6</b>	<b>EHS</b>
--------------------	--------	-----------------	---------------------	--	------------

<b>Order No:</b>	20200226293	<b>Nearest Intersection:</b>	
<b>Status:</b>	C	<b>Municipality:</b>	
<b>Report Type:</b>	Standard Report	<b>Client Prov/State:</b>	ON
<b>Report Date:</b>	02-MAR-20	<b>Search Radius (km):</b>	.25
<b>Date Received:</b>	26-FEB-20	<b>X:</b>	-75.6592195
<b>Previous Site Name:</b>		<b>Y:</b>	45.4386808
<b>Lot/Building Size:</b>			

<i>Map Key</i>	<i>Number of Records</i>	<i>Direction/ Distance (m)</i>	<i>Elev/Diff (m)</i>	<i>Site</i>	<i>DB</i>
----------------	--------------------------	------------------------------------	--------------------------	-------------	-----------

---

*Additional Info Ordered:* Fire Insur. Maps and/or Site Plans; City Directory

# Unplottable Summary

Total: 21 Unplottable sites

DB	Company Name/Site Name	Address	City	Postal
CA	City of Ottawa	Lacasse Avenue, Levis Avenue and Lafontaine Ave	Ottawa ON	
CA	VANIER CITY MONTREAL RD.	MONTREAL RD.	VANIER CITY ON	
CA	VANIER CITY	OLMSTEAD ST./HANNAH ST.	VANIER CITY ON	
CA	Former City of Vanier	Begin Street	Ottawa ON	
CA	Former City of Vanier	Begin Street	Ottawa ON	
CA		Richelieu, Carmen and Lacasse Avenues	Ottawa ON	
CA		Richelieu, Carmen and Lacasse Avenues	Ottawa ON	
CA	R.M. OF OTTAWA-CARLETON	CARILLON ST./BLAKE BLVD.	VANIER CITY ON	
CA	GERALD SAVOIE C/O MONFORT HOSPITAL	MONTREAL ROAD	OTTAWA CITY ON	
CA	GERALD SAVOIE C/O MONFORT HOSPITAL	MONTREAL ROAD	OTTAWA CITY ON	
CONV	SAFETY-KLEEN CANADA INCORPORATED		BRESLAU ON	
ECA	The Bell Telephone Company of Canada or Bell Canada	Multiple Sites Across Ontario	Ottawa ON	H3B 2M8
EHS		Montreal Rd	Ottawa ON	
EHS		unknown - on Montreal Road	Ottawa ON	
GEN	Bell Canada	VARIOUS BELL CANADA MANHOLES AND ACCESS CHAMBERS WITHIN THE MOE EASTERN REG.	(SEE SCHEDULE "B") ON	
SPL		at Montreal Rd	Ottawa ON	
SPL	Bell Canada		Ottawa ON	
SPL	OC TRANSP	MOTOR VEHICLE (OPERATING FLUID)	OTTAWA CITY ON	

WWIS	lot 5	ON
WWIS	lot 6	ON
WWIS	lot 6	ON



# Unplottable Report

---

**Site:** *City of Ottawa*  
*Lacasse Avenue, Levis Avenue and Lafontaine Ave Ottawa ON*

**Database:**  
*CA*

**Certificate #:** 8600-843MZ5  
**Application Year:** 2010  
**Issue Date:** 4/7/2010  
**Approval Type:** Municipal and Private Sewage Works  
**Status:** Approved  
**Application Type:**  
**Client Name:**  
**Client Address:**  
**Client City:**  
**Client Postal Code:**  
**Project Description:**  
**Contaminants:**  
**Emission Control:**

---

**Site:** *VANIER CITY MONTREAL RD.*  
*MONTREAL RD. VANIER CITY ON*

**Database:**  
*CA*

**Certificate #:** 3-0925-88-  
**Application Year:** 88  
**Issue Date:** 6/23/1988  
**Approval Type:** Municipal sewage  
**Status:** Approved  
**Application Type:**  
**Client Name:**  
**Client Address:**  
**Client City:**  
**Client Postal Code:**  
**Project Description:**  
**Contaminants:**  
**Emission Control:**

---

**Site:** *VANIER CITY*  
*OLMSTEAD ST./HANNAH ST. VANIER CITY ON*

**Database:**  
*CA*

**Certificate #:** 3-0538-94-  
**Application Year:** 94  
**Issue Date:** 5/26/1994  
**Approval Type:** Municipal sewage  
**Status:** Approved  
**Application Type:**  
**Client Name:**  
**Client Address:**  
**Client City:**  
**Client Postal Code:**  
**Project Description:**  
**Contaminants:**  
**Emission Control:**

---

**Site:** *Former City of Vanier*  
*Begin Street Ottawa ON*

**Database:**  
*CA*

**Certificate #:** 5735-54WTPB  
**Application Year:** 01

**Issue Date:** 12/5/01  
**Approval Type:** Municipal & Private water  
**Status:** Approved  
**Application Type:** New Certificate of Approval  
**Client Name:** The Corporation of the City of Ottawa  
**Client Address:** 110 Laurier Avenue West  
**Client City:** Ottawa  
**Client Postal Code:** K1P 1J1  
**Project Description:** This application is for the construction of watermains on Ethel Street, Marier Avenue, Levis Avenue, Dupuis Street, Lajoie Street, Begin Street, Altha Avenue, Richelieu Avenue.  
**Contaminants:**  
**Emission Control:**

---

**Site:** *Former City of Vanier  
Begin Street Ottawa ON*

**Database:**  
**CA**

**Certificate #:** 4686-54WT2A  
**Application Year:** 01  
**Issue Date:** 12/5/01  
**Approval Type:** Municipal & Private sewage  
**Status:** Approved  
**Application Type:** New Certificate of Approval  
**Client Name:** The Corporation of the City of Ottawa  
**Client Address:** 110 Laurier Avenue West  
**Client City:** Ottawa  
**Client Postal Code:** K1P 1J1  
**Project Description:** This application is for the construction of sanitary sewers on Ethel Street, Levis Avenue, Begin Street and Altha Avenue.  
**Contaminants:**  
**Emission Control:**

---

**Site:** *Richelieu, Carmen and Lacasse Avenues Ottawa ON*

**Database:**  
**CA**

**Certificate #:** 6007-555N3A  
**Application Year:** 01  
**Issue Date:** 12/11/01  
**Approval Type:** Municipal & Private water  
**Status:** Approved  
**Application Type:** New Certificate of Approval  
**Client Name:** City of Ottawa  
**Client Address:** 1595 Telsat Court  
**Client City:** Ottawa  
**Client Postal Code:** K1G 3V5  
**Project Description:** This application is for approval to install watermains on Lacasse Avenue  
**Contaminants:**  
**Emission Control:**

---

**Site:** *Richelieu, Carmen and Lacasse Avenues Ottawa ON*

**Database:**  
**CA**

**Certificate #:** 1404-555LZ9  
**Application Year:** 01  
**Issue Date:** 12/11/01  
**Approval Type:** Municipal & Private sewage  
**Status:** Approved  
**Application Type:** New Certificate of Approval  
**Client Name:** City of Ottawa  
**Client Address:** 1595 Telsat Court  
**Client City:** Ottawa  
**Client Postal Code:** K1G 3V5  
**Project Description:** This application is for approval to installation of storm and sanitary sewers on Richelieu and Lacasse Avenue  
**Contaminants:**  
**Emission Control:**

---

**Site:** R.M. OF OTTAWA-CARLETON  
CARILLON ST./BLAKE BLVD. VANIER CITY ON

**Database:**  
CA

**Certificate #:** 7-0350-99-  
**Application Year:** 99  
**Issue Date:** 5/26/1999  
**Approval Type:** Municipal water  
**Status:** Approved  
**Application Type:**  
**Client Name:**  
**Client Address:**  
**Client City:**  
**Client Postal Code:**  
**Project Description:**  
**Contaminants:**  
**Emission Control:**

---

**Site:** GERALD SAVOIE C/O MONFORT HOSPITAL  
MONTREAL ROAD OTTAWA CITY ON

**Database:**  
CA

**Certificate #:** 3-1382-88-  
**Application Year:** 88  
**Issue Date:** 8/8/1988  
**Approval Type:** Municipal sewage  
**Status:** Approved  
**Application Type:**  
**Client Name:**  
**Client Address:**  
**Client City:**  
**Client Postal Code:**  
**Project Description:**  
**Contaminants:**  
**Emission Control:**

---

**Site:** GERALD SAVOIE C/O MONTFORT HOSPITAL  
MONTREAL ROAD OTTAWA CITY ON

**Database:**  
CA

**Certificate #:** 7-1184-88-  
**Application Year:** 88  
**Issue Date:** 8/8/1988  
**Approval Type:** Municipal water  
**Status:** Approved  
**Application Type:**  
**Client Name:**  
**Client Address:**  
**Client City:**  
**Client Postal Code:**  
**Project Description:**  
**Contaminants:**  
**Emission Control:**

---

**Site:** SAFETY-KLEEN CANADA INCORPORATED  
BRESLAU ON

**Database:**  
CONV

**File No:**  
**Crown Brief No:**  
**Court Location:**  
**Publication City:**  
**Publication Title:**  
**Act:**  
**Act(s):**  
**First Matter:**  
**Second Matter:**

**Location:**  
**Region:** EASTERN REGION  
**Ministry District:**

**Investigation 1:**  
**Investigation 2:**  
**Penalty Imposed:**  
**Description:** FAILED TO COMPLY WITH TERMS AND CONDITIONS OF C. OF A.  
**Background:**  
**URL:**

**Additional Details**

**Publication Date:**  
**Count:** 1  
**Act:** EPA  
**Regulation:** 309  
**Section:** 18(1)  
**Act/Regulation/Section:** EPA-309-18(1)  
**Date of Offence:**  
**Date of Conviction:**  
**Date Charged:** 5/12/93  
**Charge Disposition:**  
**Fine:** \$20,000  
**Synopsis:**

**Additional Details**

**Publication Date:**  
**Count:** 1  
**Act:** EPA  
**Regulation:**  
**Section:** 145  
**Act/Regulation/Section:** EPA- -145  
**Date of Offence:**  
**Date of Conviction:**  
**Date Charged:** 5/12/93  
**Charge Disposition:**  
**Fine:** \$20,000  
**Synopsis:**

---

**Site:** **The Bell Telephone Company of Canada or Bell Canada**  
**Multiple Sites Across Ontario Ottawa ON H3B 2M8**

**Database:**  
**ECA**

**Approval No:** 1529-B8QPS5  
**Approval Date:** 2019-12-11  
**Status:** Approved  
**Record Type:** ECA  
**Link Source:** IDS  
**SWP Area Name:**  
**Approval Type:** ECA-AIR  
**Project Type:** AIR  
**Business Name:** The Bell Telephone Company of Canada or Bell Canada  
**Address:** Multiple Sites Across Ontario  
**Full Address:**  
**Full PDF Link:** <https://www.accessenvironment.ene.gov.on.ca/instruments/9060-AW6T5N-14.pdf>  
**PDF Site Location:**

**MOE District:**  
**City:**  
**Longitude:**  
**Latitude:**  
**Geometry X:**  
**Geometry Y:**

---

**Site:** **Montreal Rd Ottawa ON**

**Database:**  
**EHS**

**Order No:** 20080508039  
**Status:** C  
**Report Type:** Custom Report  
**Report Date:** 5/26/2008  
**Date Received:** 5/8/2008  
**Previous Site Name:**  
**Lot/Building Size:**  
**Additional Info Ordered:** Fire Insur. Maps And /or Site Plans; Title Search; Aerials Photos

**Nearest Intersection:**  
**Municipality:**  
**Client Prov/State:** ON  
**Search Radius (km):** 0.25  
**X:** -75.619524  
**Y:** 1

**Site:**  
unknown - on Montreal Road Ottawa ON

**Database:**  
EHS

**Order No:** 20020402008  
**Status:** C  
**Report Type:** Complete Report  
**Report Date:** 4/11/02  
**Date Received:** 4/2/02  
**Previous Site Name:**  
**Lot/Building Size:**  
**Additional Info Ordered:**

**Nearest Intersection:**  
**Municipality:**  
**Client Prov/State:** QC  
**Search Radius (km):** 0.30  
**X:** -75.660686  
**Y:** 45.43591

**Site:** Bell Canada  
VARIOUS BELL CANADA MANHOLES AND ACCESS CHAMBERS WITHIN THE MOE EASTERN REG. (SEE SCHEDULE "B") ON

**Database:**  
GEN

**Generator No:** ONR000304  
**SIC Code:** 517110, 517210, 517510  
**SIC Description:** WIRED TELECOMMUNICATIONS CARRIERS, WIRELESS TELECOMMUNICATIONS CARRIERS (EXCEPT SATELLITE)  
**Approval Years:** 2013  
**PO Box No:**  
**Country:**  
**Status:**  
**Co Admin:**  
**Choice of Contact:**  
**Phone No Admin:**  
**Contaminated Facility:**  
**MHSW Facility:**

**Detail(s)**

**Waste Class:** 251  
**Waste Class Name:** OIL SKIMMINGS & SLUDGES

**Waste Class:** 252  
**Waste Class Name:** WASTE OILS & LUBRICANTS

**Waste Class:** 150  
**Waste Class Name:** INERT INORGANIC WASTES

**Waste Class:** 253  
**Waste Class Name:** EMULSIFIED OILS

**Waste Class:** 221  
**Waste Class Name:** LIGHT FUELS

**Site:**  
at Montreal Rd Ottawa ON

**Database:**  
SPL

**Ref No:** 6503-BKFQDQ  
**Site No:** NA  
**Incident Dt:** 2020/01/02  
**Year:**  
**Incident Cause:**  
**Incident Event:** Unknown / N/A  
**Contaminant Code:** 12  
**Contaminant Name:** GASOLINE  
**Contaminant Limit 1:**  
**Contam Limit Freq 1:**  
**Contaminant UN No 1:** 1203  
**Environment Impact:**  
**Nature of Impact:**  
**Receiving Medium:**  
**Receiving Env:** Surface Water

**Discharger Report:**  
**Material Group:**  
**Health/Env Conseq:** 0 - No Impact  
**Client Type:**  
**Sector Type:** Unknown / N/A  
**Agency Involved:**  
**Nearest Watercourse:**  
**Site Address:** at Montreal Rd  
**Site District Office:** Ottawa  
**Site Postal Code:**  
**Site Region:** Eastern  
**Site Municipality:** Ottawa  
**Site Lot:**  
**Site Conc:**  
**Northing:**

**MOE Response:** No  
**Dt MOE Arvl on Scn:**  
**MOE Reported Dt:** 2020/01/02  
**Dt Document Closed:**  
**Incident Reason:** Unknown / N/A  
**Site Name:** Hillside Drive<UNOFFICIAL>  
**Site County/District:**  
**Site Geo Ref Meth:**  
**Incident Summary:** CofOttawa: gasoline spill  
**Contaminant Qty:** 0 other - see incident description

**Easting:**  
**Site Geo Ref Accu:**  
**Site Map Datum:**  
**SAC Action Class:** Pollution Hotline Calls  
**Source Type:** Unknown / N/A

**Site:** Bell Canada  
Ottawa ON

**Database:**  
SPL

**Ref No:** 8881-9J2J33  
**Site No:** NA  
**Incident Dt:** 2014/04/10  
**Year:**  
**Incident Cause:** Leak/Break  
**Incident Event:**  
**Contaminant Code:** 38  
**Contaminant Name:** FREON R-22 (CFC)  
**Contaminant Limit 1:**  
**Contam Limit Freq 1:**  
**Contaminant UN No 1:**  
**Environment Impact:** Confirmed  
**Nature of Impact:** Air Pollution  
**Receiving Medium:**  
**Receiving Env:**  
**MOE Response:** Referral to others  
**Dt MOE Arvl on Scn:**  
**MOE Reported Dt:** 2014/04/10  
**Dt Document Closed:** 2014/11/04  
**Incident Reason:** Equipment Failure  
**Site Name:** 3212 Richmond Rd<UNOFFICIAL>  
**Site County/District:**  
**Site Geo Ref Meth:**  
**Incident Summary:** Bell Canada: possible >100 kg freon to atm.  
**Contaminant Qty:** 0 other - see incident description

**Discharger Report:**  
**Material Group:**  
**Health/Env Conseq:**  
**Client Type:**  
**Sector Type:** Pipeline/Components  
**Agency Involved:**  
**Nearest Watercourse:**  
**Site Address:**  
**Site District Office:**  
**Site Postal Code:**  
**Site Region:**  
**Site Municipality:** Ottawa  
**Site Lot:**  
**Site Conc:**  
**Northing:**  
**Easting:**  
**Site Geo Ref Accu:**  
**Site Map Datum:**  
**SAC Action Class:** Air Spills - Gases and Vapours  
**Source Type:**

**Site:** OC TRANSPO  
MOTOR VEHICLE (OPERATING FLUID) OTTAWA CITY ON

**Database:**  
SPL

**Ref No:** 241575  
**Site No:**  
**Incident Dt:** 10/6/2002  
**Year:**  
**Incident Cause:** OTHER TRANSPORTATION ACCIDENT  
**Incident Event:**  
**Contaminant Code:**  
**Contaminant Name:**  
**Contaminant Limit 1:**  
**Contam Limit Freq 1:**  
**Contaminant UN No 1:**  
**Environment Impact:** POSSIBLE  
**Nature of Impact:** Water course or lake  
**Receiving Medium:** WATER, LAND  
**Receiving Env:**  
**MOE Response:**  
**Dt MOE Arvl on Scn:**  
**MOE Reported Dt:** 10/6/2002  
**Dt Document Closed:**  
**Incident Reason:** UNKNOWN  
**Site Name:**  
**Site County/District:**  
**Site Geo Ref Meth:**  
**Incident Summary:** OC TRANSPO: 10L ANTIFREEZE TO STORMS, ROAD. SEWERMATIC RESPONDING.

**Discharger Report:**  
**Material Group:**  
**Health/Env Conseq:**  
**Client Type:**  
**Sector Type:**  
**Agency Involved:**  
**Nearest Watercourse:**  
**Site Address:**  
**Site District Office:**  
**Site Postal Code:**  
**Site Region:**  
**Site Municipality:** 20107  
**Site Lot:**  
**Site Conc:**  
**Northing:**  
**Easting:**  
**Site Geo Ref Accu:**  
**Site Map Datum:**  
**SAC Action Class:**  
**Source Type:**

Contaminant Qty:

**Site:**  
lot 5 ON

**Database:**  
WWIS

**Well ID:** 1500377  
**Construction Date:**  
**Use 1st:** Domestic  
**Use 2nd:** 0  
**Final Well Status:** Water Supply  
**Water Type:**  
**Casing Material:**  
**Audit No:**  
**Tag:**  
**Constructn Method:**  
**Elevation (m):**  
**Elevatn Reliabilty:**  
**Depth to Bedrock:**  
**Well Depth:**  
**Overburden/Bedrock:**  
**Pump Rate:**  
**Static Water Level:**  
**Clear/Cloudy:**  
**Municipality:** OTTAWA CITY (GLOUCESTER)  
**Site Info:**

**Flowing (Y/N):**  
**Flow Rate:**  
**Data Entry Status:**  
**Data Src:** 1  
**Date Received:** 26-Feb-1948 00:00:00  
**Selected Flag:** TRUE  
**Abandonment Rec:**  
**Contractor:** 1107  
**Form Version:** 1  
**Owner:**  
**County:** OTTAWA-CARLETON  
**Lot:** 005  
**Concession:**  
**Concession Name:** JG  
**Easting NAD83:**  
**Northing NAD83:**  
**Zone:**  
**UTM Reliability:**

**Bore Hole Information**

**Bore Hole ID:** 10022422  
**DP2BR:**  
**Spatial Status:**  
**Code OB:**  
**Code OB Desc:**  
**Open Hole:**  
**Cluster Kind:**  
**Date Completed:** 24-Jul-1947 00:00:00  
**Remarks:**  
**Loc Method Desc:** Not Applicable i.e. no UTM  
**Elevrc Desc:**  
**Location Source Date:**  
**Improvement Location Source:**  
**Improvement Location Method:**  
**Source Revision Comment:**  
**Supplier Comment:**

**Elevation:**  
**Elevrc:**  
**Zone:** 18  
**East83:**  
**North83:**  
**Org CS:**  
**UTMRC:** 9  
**UTMRC Desc:** unknown UTM  
**Location Method:** na

**Overburden and Bedrock**

**Materials Interval**

**Formation ID:** 930989114  
**Layer:** 3  
**Color:** 2  
**General Color:** GREY  
**Mat1:** 19  
**Most Common Material:** SLATE  
**Mat2:**  
**Mat2 Desc:**  
**Mat3:**  
**Mat3 Desc:**  
**Formation Top Depth:** 28.0  
**Formation End Depth:** 89.0  
**Formation End Depth UOM:** ft

**Overburden and Bedrock**

**Materials Interval**

**Formation ID:** 930989113

Layer: 2  
Color:  
General Color:  
Mat1: 11  
Most Common Material: GRAVEL  
Mat2:  
Mat2 Desc:  
Mat3:  
Mat3 Desc:  
Formation Top Depth: 15.0  
Formation End Depth: 28.0  
Formation End Depth UOM: ft

**Overburden and Bedrock  
Materials Interval**

Formation ID: 930989112  
Layer: 1  
Color: 2  
General Color: GREY  
Mat1: 09  
Most Common Material: MEDIUM SAND  
Mat2:  
Mat2 Desc:  
Mat3:  
Mat3 Desc:  
Formation Top Depth: 0.0  
Formation End Depth: 15.0  
Formation End Depth UOM: ft

**Method of Construction & Well  
Use**

Method Construction ID: 961500377  
Method Construction Code: 1  
Method Construction: Cable Tool  
Other Method Construction:

**Pipe Information**

Pipe ID: 10570992  
Casing No: 1  
Comment:  
Alt Name:

**Construction Record - Casing**

Casing ID: 930037777  
Layer: 1  
Material: 1  
Open Hole or Material: STEEL  
Depth From:  
Depth To: 28.0  
Casing Diameter: 4.0  
Casing Diameter UOM: inch  
Casing Depth UOM: ft

**Construction Record - Casing**

Casing ID: 930037778  
Layer: 2  
Material: 4  
Open Hole or Material: OPEN HOLE  
Depth From:  
Depth To: 89.0  
Casing Diameter: 4.0



Casing Diameter UOM: inch  
Casing Depth UOM: ft

**Results of Well Yield Testing**

Pumping Test Method Desc: BAILER  
Pump Test ID: 991500377  
Pump Set At:  
Static Level: 12.0  
Final Level After Pumping: 24.0  
Recommended Pump Depth:  
Pumping Rate: 8.0  
Flowing Rate:  
Recommended Pump Rate: 8.0  
Levels UOM: ft  
Rate UOM: GPM  
Water State After Test Code: 2  
Water State After Test: CLOUDY  
Pumping Test Method: 2  
Pumping Duration HR: 0  
Pumping Duration MIN: 30  
Flowing: No

**Water Details**

Water ID: 933452894  
Layer: 1  
Kind Code: 4  
Kind: MINERIAL  
Water Found Depth: 89.0  
Water Found Depth UOM: ft

**Site:**  
lot 6 ON

**Database:**  
WWIS

Well ID: 1500388  
Construction Date:  
Use 1st: Domestic  
Use 2nd: 0  
Final Well Status: Water Supply  
Water Type:  
Casing Material:  
Audit No:  
Tag:  
Constructn Method:  
Elevation (m):  
Elevatn Reliabilty:  
Depth to Bedrock:  
Well Depth:  
Overburden/Bedrock:  
Pump Rate:  
Static Water Level:  
Clear/Cloudy:  
Municipality: OTTAWA CITY (GLOUCESTER)  
Site Info:

Flowing (Y/N):  
Flow Rate:  
Data Entry Status:  
Data Src: 1  
Date Received: 26-Feb-1948 00:00:00  
Selected Flag: TRUE  
Abandonment Rec:  
Contractor: 1107  
Form Version: 1  
Owner:  
County: OTTAWA-CARLETON  
Lot: 006  
Concession:  
Concession Name: JG  
Easting NAD83:  
Northing NAD83:  
Zone:  
UTM Reliability:

**Bore Hole Information**

Bore Hole ID: 10022433  
DP2BR:  
Spatial Status:  
Code OB:  
Code OB Desc:  
Open Hole:  
Cluster Kind:  
Date Completed: 14-Oct-1947 00:00:00  
Remarks:

Elevation:  
Elevrc:  
Zone: 18  
East83:  
North83:  
Org CS:  
UTMRC: 9  
UTMRC Desc: unknown UTM  
Location Method: na

**Loc Method Desc:** Not Applicable i.e. no UTM  
**Elevrc Desc:**  
**Location Source Date:**  
**Improvement Location Source:**  
**Improvement Location Method:**  
**Source Revision Comment:**  
**Supplier Comment:**

**Overburden and Bedrock**  
**Materials Interval**

**Formation ID:** 930989142  
**Layer:** 3  
**Color:**  
**General Color:**  
**Mat1:** 11  
**Most Common Material:** GRAVEL  
**Mat2:**  
**Mat2 Desc:**  
**Mat3:**  
**Mat3 Desc:**  
**Formation Top Depth:** 20.0  
**Formation End Depth:** 25.0  
**Formation End Depth UOM:** ft

**Overburden and Bedrock**  
**Materials Interval**

**Formation ID:** 930989140  
**Layer:** 1  
**Color:**  
**General Color:**  
**Mat1:** 02  
**Most Common Material:** TOPSOIL  
**Mat2:**  
**Mat2 Desc:**  
**Mat3:**  
**Mat3 Desc:**  
**Formation Top Depth:** 0.0  
**Formation End Depth:** 3.0  
**Formation End Depth UOM:** ft

**Overburden and Bedrock**  
**Materials Interval**

**Formation ID:** 930989143  
**Layer:** 4  
**Color:**  
**General Color:**  
**Mat1:** 26  
**Most Common Material:** ROCK  
**Mat2:**  
**Mat2 Desc:**  
**Mat3:**  
**Mat3 Desc:**  
**Formation Top Depth:** 25.0  
**Formation End Depth:** 59.0  
**Formation End Depth UOM:** ft

**Overburden and Bedrock**  
**Materials Interval**

**Formation ID:** 930989141  
**Layer:** 2  
**Color:**  
**General Color:**

**Mat1:** 05  
**Most Common Material:** CLAY  
**Mat2:**  
**Mat2 Desc:**  
**Mat3:**  
**Mat3 Desc:**  
**Formation Top Depth:** 3.0  
**Formation End Depth:** 20.0  
**Formation End Depth UOM:** ft

**Method of Construction & Well Use**

**Method Construction ID:** 961500388  
**Method Construction Code:** 1  
**Method Construction:** Cable Tool  
**Other Method Construction:**

**Pipe Information**

**Pipe ID:** 10571003  
**Casing No:** 1  
**Comment:**  
**Alt Name:**

**Construction Record - Casing**

**Casing ID:** 930037800  
**Layer:** 1  
**Material:** 1  
**Open Hole or Material:** STEEL  
**Depth From:**  
**Depth To:** 25.0  
**Casing Diameter:** 4.0  
**Casing Diameter UOM:** inch  
**Casing Depth UOM:** ft

**Construction Record - Casing**

**Casing ID:** 930037801  
**Layer:** 2  
**Material:** 4  
**Open Hole or Material:** OPEN HOLE  
**Depth From:**  
**Depth To:** 59.0  
**Casing Diameter:** 4.0  
**Casing Diameter UOM:** inch  
**Casing Depth UOM:** ft

**Results of Well Yield Testing**

**Pumping Test Method Desc:** BAILER  
**Pump Test ID:** 991500388  
**Pump Set At:**  
**Static Level:** 1.0  
**Final Level After Pumping:** 1.0  
**Recommended Pump Depth:**  
**Pumping Rate:** 8.0  
**Flowing Rate:**  
**Recommended Pump Rate:** 8.0  
**Levels UOM:** ft  
**Rate UOM:** GPM  
**Water State After Test Code:** 1  
**Water State After Test:** CLEAR  
**Pumping Test Method:** 2  
**Pumping Duration HR:** 0

**Pumping Duration MIN:** 30  
**Flowing:** No

Water Details

**Water ID:** 933452905  
**Layer:** 1  
**Kind Code:** 3  
**Kind:** SULPHUR  
**Water Found Depth:** 59.0  
**Water Found Depth UOM:** ft

Site: lot 6 ON

**Database:**  
**WWIS**

**Well ID:** 1535511  
**Construction Date:**  
**Use 1st:**  
**Use 2nd:**  
**Final Well Status:**  
**Water Type:**  
**Casing Material:**  
**Audit No:** Z17640  
**Tag:**  
**Constructn Method:**  
**Elevation (m):**  
**Elevatn Reliabilty:**  
**Depth to Bedrock:**  
**Well Depth:**  
**Overburden/Bedrock:**  
**Pump Rate:**  
**Static Water Level:**  
**Clear/Cloudy:**  
**Municipality:** 15000  
**Site Info:**

**Flowing (Y/N):**  
**Flow Rate:**  
**Data Entry Status:**  
**Data Src:**  
**Date Received:** 28-May-2005 00:00:00  
**Selected Flag:** TRUE  
**Abandonment Rec:**  
**Contractor:** 6907  
**Form Version:** 3  
**Owner:**  
**County:** OTTAWA-CARLETON  
**Lot:** 006  
**Concession:**  
**Concession Name:**  
**Easting NAD83:**  
**Northing NAD83:**  
**Zone:**  
**UTM Reliability:**

Bore Hole Information

**Bore Hole ID:** 11316050  
**DP2BR:**  
**Spatial Status:**  
**Code OB:**  
**Code OB Desc:**  
**Open Hole:**  
**Cluster Kind:**  
**Date Completed:** 11-Apr-2005 00:00:00  
**Remarks:**  
**Loc Method Desc:** Not Applicable i.e. no UTM  
**Elevrc Desc:**  
**Location Source Date:**  
**Improvement Location Source:**  
**Improvement Location Method:**  
**Source Revision Comment:**  
**Supplier Comment:**

**Elevation:**  
**Elevrc:**  
**Zone:**  
**East83:**  
**North83:**  
**Org CS:**  
**UTMRC:**  
**UTMRC Desc:**  
**Location Method:** na

Method of Construction & Well Use

**Method Construction ID:** 961535511  
**Method Construction Code:** B  
**Method Construction:** Other Method  
**Other Method Construction:**

Pipe Information

**Pipe ID:** 11330905

**Casing No:**  
**Comment:**  
**Alt Name:**

1

## Appendix: Database Descriptions

Environmental Risk Information Services (ERIS) can search the following databases. The extent of historical information varies with each database and current information is determined by what is publicly available to ERIS at the time of update. **Note:** Databases denoted with " \* " indicates that the database will no longer be updated. See the individual database description for more information.

### **Abandoned Aggregate Inventory:**

Provincial

[AAGR](#)

The MAAP Program maintains a database of abandoned pits and quarries. Please note that the database is only referenced by lot and concession and city/town location. The database provides information regarding the location, type, size, land use, status and general comments.\*

**Government Publication Date: Sept 2002\***

### **Aggregate Inventory:**

Provincial

[AGR](#)

The Ontario Ministry of Natural Resources maintains a database of all active pits and quarries. The database provides information regarding the registered owner/operator, location name, operation type, approval type, and maximum annual tonnage.

**Government Publication Date: Up to Nov 2021**

### **Abandoned Mine Information System:**

Provincial

[AMIS](#)

The Abandoned Mines Information System contains data on known abandoned and inactive mines located on both Crown and privately held lands. The information was provided by the Ministry of Northern Development and Mines (MNDM), with the following disclaimer: "the database provided has been compiled from various sources, and the Ministry of Northern Development and Mines makes no representation and takes no responsibility that such information is accurate, current or complete". Reported information includes official mine name, status, background information, mine start/end date, primary commodity, mine features, hazards and remediation.

**Government Publication Date: 1800-Mar 2022**

### **Anderson's Waste Disposal Sites:**

Private

[ANDR](#)

The information provided in this database was collected by examining various historical documents which aimed to characterize the likely position of former waste disposal sites from 1860 to present. The research initiative behind the creation of this database was to identify those sites that are missing from the Ontario MOE Waste Disposal Site Inventory, as well as to provide revisions and corrections to the positions and descriptions of sites currently listed in the MOE inventory. In addition to historic waste disposal facilities, the database also identifies certain auto wreckers and scrap yards that have been extrapolated from documentary sources. Please note that the data is not warranted to be complete, exhaustive or authoritative. The information was collected for research purposes only.

**Government Publication Date: 1860s-Present**

### **Aboveground Storage Tanks:**

Provincial

[AST](#)

Historical listing of aboveground storage tanks made available by the Department of Natural Resources and Forestry. Includes tanks used to hold water or petroleum. This dataset has been retired as of September 25, 2014 and will no longer be updated.

**Government Publication Date: May 31, 2014**

### **Automobile Wrecking & Supplies:**

Private

[AUWR](#)

This database provides an inventory of known locations that are involved in the scrap metal, automobile wrecking/recycling, and automobile parts & supplies industry. Information is provided on the company name, location and business type.

**Government Publication Date: 1999-May 31, 2022**

### **Borehole:**

Provincial

[BORE](#)

A borehole is the generalized term for any narrow shaft drilled in the ground, either vertically or horizontally. The information here includes geotechnical investigations or environmental site assessments, mineral exploration, or as a pilot hole for installing piers or underground utilities. Information is from many sources such as the Ministry of Transportation (MTO) boreholes from engineering reports and projects from the 1950 to 1990's in Southern Ontario. Boreholes from the Ontario Geological Survey (OGS) including The Urban Geology Analysis Information System (UGAIS) and the York Peel Durham Toronto (YPDT) database of the Conservation Authority Moraine Coalition. This database will include fields such as location, stratigraphy, depth, elevation, year drilled, etc. For all water well data or oil and gas well data for Ontario please refer to WWIS and OOGW.

**Government Publication Date: 1875-Jul 2018**

**Certificates of Approval:**

Provincial CA

This database contains the following types of approvals: Air & Noise, Industrial Sewage, Municipal & Private Sewage, Waste Management Systems and Renewable Energy Approvals. The MOE in Ontario states that any facility that releases emissions to the atmosphere, discharges contaminants to ground or surface water, provides potable water supplies, or stores, transports or disposes of waste, must have a Certificate of Approval before it can operate lawfully. Fields include approval number, business name, address, approval date, approval type and status. This database will no longer be updated, as CofA's have been replaced by either Environmental Activity and Sector Registry (EASR) or Environmental Compliance Approval (ECA). Please refer to those individual databases for any information after Oct.31, 2011.

**Government Publication Date: 1985-Oct 30, 2011\***

**Dry Cleaning Facilities:**

Federal CDRY

List of dry cleaning facilities made available by Environment and Climate Change Canada. Environment and Climate Change Canada's Tetrachloroethylene (Use in Dry Cleaning and Reporting Requirements) Regulations (SOR/2003-79) are intended to reduce releases of tetrachloroethylene to the environment from dry cleaning facilities.

**Government Publication Date: Jan 2004-Dec 2020**

**Commercial Fuel Oil Tanks:**

Provincial CFOT

Locations of commercial underground fuel oil tanks. This is not a comprehensive or complete inventory of commercial fuel tanks in the province; this listing is a copy of records of registered commercial underground fuel oil tanks obtained under Access to Public Information.

Note that the following types of tanks do not require registration: waste oil tanks in apartments, office buildings, residences, etc.; aboveground gas or diesel tanks. Records are not verified for accuracy or completeness.

**Government Publication Date: Feb 28, 2022**

**Chemical Manufacturers and Distributors:**

Private CHEM

This database includes information from both a one time study conducted in 1992 and private source and is a listing of facilities that manufacture or distribute chemicals. The production of these chemical substances may involve one or more chemical reactions and/or chemical separation processes (i.e. fractionation, solvent extraction, crystallization, etc.).

**Government Publication Date: 1999-Jan 31, 2020**

**Chemical Register:**

Private CHM

This database includes a listing of locations of facilities within the Province or Territory that either manufacture and/or distributes chemicals.

**Government Publication Date: 1999-May 31, 2022**

**Compressed Natural Gas Stations:**

Private CNG

Canada has a network of public access compressed natural gas (CNG) refuelling stations. These stations dispense natural gas in compressed form at 3,000 pounds per square inch (psi), the pressure which is allowed within the current Canadian codes and standards. The majority of natural gas refuelling is located at existing retail gasoline that have a separate refuelling island for natural gas. This list of stations is made available by the Canadian Natural Gas Vehicle Alliance.

**Government Publication Date: Dec 2012 -Sep 2022**

**Inventory of Coal Gasification Plants and Coal Tar Sites:**

Provincial COAL

This inventory includes both the "Inventory of Coal Gasification Plant Waste Sites in Ontario-April 1987" and the Inventory of Industrial Sites Producing or Using Coal Tar and Related Tars in Ontario-November 1988) collected by the MOE. It identifies industrial sites that produced and continue to produce or use coal tar and other related tars. Detailed information is available and includes: facility type, size, land use, information on adjoining properties, soil condition, site operators/occupants, site description, potential environmental impacts and historic maps available. This was a one-time inventory.\*

**Government Publication Date: Apr 1987 and Nov 1988\***

**Compliance and Convictions:**

Provincial CONV

This database summarizes the fines and convictions handed down by the Ontario courts beginning in 1989. Companies and individuals named here have been found guilty of environmental offenses in Ontario courts of law.

**Government Publication Date: 1989-Sep 2022**

**Certificates of Property Use:**

Provincial CPU

This is a subset taken from Ontario's Environmental Registry (EBR) database. It will include CPU's on the registry such as (EPA s. 168.6) - Certificate of Property Use.

**Government Publication Date: 1994 - Oct 31, 2022**

**Drill Hole Database:**

Provincial [DRL](#)

The Ontario Drill Hole Database contains information on more than 113,000 percussion, overburden, sonic and diamond drill holes from assessment files on record with the department of Mines and Minerals. Please note that limited data is available for southern Ontario, as it was the last area to be completed. The database was created when surveys submitted to the Ministry were converted in the Assessment File Research Image Database (AFRI) project. However, the degree of accuracy (coordinates) as to the exact location of drill holes is dependent upon the source document submitted to the MNDM. Levels of accuracy used to locate holes are: centering on the mining claim; a sketch of the mining claim; a 1:50,000 map; a detailed company map; or from submitted a "Report of Work".

**Government Publication Date: 1886 - Oct 2022**

**Delisted Fuel Tanks:**

Provincial [DTNK](#)

List of fuel storage tank sites that were once found in - and have since been removed from - the list of fuel storage tanks made available by the regulatory agency under Access to Public Information.

**Government Publication Date: Feb 28, 2022**

**Environmental Activity and Sector Registry:**

Provincial [EASR](#)

On October 31, 2011, a smarter, faster environmental approvals system came into effect in Ontario. The EASR allows businesses to register certain activities with the ministry, rather than apply for an approval. The registry is available for common systems and processes, to which preset rules of operation can be applied. The EASR is currently available for: heating systems, standby power systems and automotive refinishing. Businesses whose activities aren't subject to the EASR may apply for an ECA (Environmental Compliance Approval), Please see our ECA database.

**Government Publication Date: Oct 2011- Sep 30, 2022**

**Environmental Registry:**

Provincial [EBR](#)

The Environmental Registry lists proposals, decisions and exceptions regarding policies, Acts, instruments, or regulations that could significantly affect the environment. Through the Registry, thirteen provincial ministries notify the public of upcoming proposals and invite their comments. For example, if a local business is requesting a permit, license, or certificate of approval to release substances into the air or water; these are notified on the registry. Data includes: Approval for discharge into the natural environment other than water (i.e. Air) - EPA s. 9, Approval for sewage works - OWRA s. 53(1), and EPA s. 27 - Approval for a waste disposal site. For information regarding Permit to Take Water (PTTW), Certificate of Property Use (CPU) and (ORD) Orders please refer to those individual databases.

**Government Publication Date: 1994 - Oct 31, 2022**

**Environmental Compliance Approval:**

Provincial [ECA](#)

On October 31, 2011, a smarter, faster environmental approvals system came into effect in Ontario. In the past, a business had to apply for multiple approvals (known as certificates of approval) for individual processes and pieces of equipment. Today, a business either registers itself, or applies for a single approval, depending on the types of activities it conducts. Businesses whose activities aren't subject to the EASR may apply for an ECA. A single ECA addresses all of a business's emissions, discharges and wastes. Separate approvals for air, noise and waste are no longer required. This database will also include Renewable Energy Approvals. For certificates of approval prior to Nov 1st, 2011, please refer to the CA database. For all Waste Disposal Sites please refer to the WDS database.

**Government Publication Date: Oct 2011- Sep 30, 2022**

**Environmental Effects Monitoring:**

Federal [EEM](#)

The Environmental Effects Monitoring program assesses the effects of effluent from industrial or other sources on fish, fish habitat and human usage of fisheries resources. Since 1992, pulp and paper mills have been required to conduct EEM studies under the Pulp and Paper Effluent Regulations. This database provides information on the mill name, geographical location and sub-lethal toxicity data.

**Government Publication Date: 1992-2007\***

**ERIS Historical Searches:**

Private [EHS](#)

ERIS has compiled a database of all environmental risk reports completed since March 1999. Available fields for this database include: site location, date of report, type of report, and search radius. As per all other databases, the ERIS database can be referenced on both the map and "Statistical Profile" page.

**Government Publication Date: 1999-Jul 31, 2022**

**Environmental Issues Inventory System:**

Federal [EIIS](#)

The Environmental Issues Inventory System was developed through the implementation of the Environmental Issues and Remediation Plan. This plan was established to determine the location and severity of contaminated sites on inhabited First Nation reserves, and where necessary, to remediate those that posed a risk to health and safety; and to prevent future environmental problems. The EIIS provides information on the reserve under investigation, inventory number, name of site, environmental issue, site action (Remediation, Site Assessment), and date investigation completed.

**Government Publication Date: 1992-2001\***



**Emergency Management Historical Event:**

Provincial **EMHE**

List of locations of historical occurrences of emergency events, including those assigned to the Ministry of Natural Resources by Order-In-Council (OIC) under the Emergency Management and Civil Protection Act, as well as events where MNR provided requested emergency response assistance. Many of these events will have involved community evacuations, significant structural loss, and/or involvement of MNR emergency response staff. These events fall into one of ten (10) type categories: Dam Failure; Drought / Low Water; Erosion; Flood; Forest Fire; Soil and Bedrock Instability; Petroleum Resource Center Event, EMO Requested Assistance, Continuity of Operations Event, Other Requested Assistance. EMHE record details are reproduced by ERIS under License with the Ontario Ministry of Natural Resources © Queen's Printer for Ontario, 2017.

**Government Publication Date: Apr 30, 2022**

**Environmental Penalty Annual Report:**

Provincial **EPAR**

This database contains data from Ontario's annual environmental penalty report published by the Ministry of the Environment and Climate Change. These reports provide information on environmental penalties for land / water violations issued to companies in one of the nine industrial sectors covered by the Municipal Industrial Strategy for Abatement (MISA) regulations.

**Government Publication Date: Jan 1, 2011 - Dec 31, 2021**

**List of Expired Fuels Safety Facilities:**

Provincial **EXP**

List of facilities and tanks for which there was once a fuel registration. This is not a comprehensive or complete inventory of expired tanks/tank facilities in the province; this listing is a copy of previously registered tanks and facilities obtained under Access to Public Information. Includes private fuel outlets, bulk plants, fuel oil tanks, gasoline stations, marinas, propane filling stations, liquid fuel tanks, piping systems, etc; includes tanks which have been removed from the ground.

Notes: registration was not required for private fuel underground/aboveground storage tanks prior to January 1990, nor for furnace oil tanks prior to May 1, 2002; registration is not required for waste oil tanks in apartments, office buildings, residences, etc., or aboveground gas or diesel tanks. Records are not verified for accuracy or completeness.

**Government Publication Date: Feb 28, 2022**

**Federal Convictions:**

Federal **FCON**

Environment Canada maintains a database referred to as the "Environmental Registry" that details prosecutions under the Canadian Environmental Protection Act (CEPA) and the Fisheries Act (FA). Information is provided on the company name, location, charge date, offence and penalty.

**Government Publication Date: 1988-Jun 2007\***

**Contaminated Sites on Federal Land:**

Federal **FCS**

The Federal Contaminated Sites Inventory includes information on known federal contaminated sites under the custodianship of departments, agencies and consolidated Crown corporations as well as those that are being or have been investigated to determine whether they have contamination arising from past use that could pose a risk to human health or the environment. The inventory also includes non-federal contaminated sites for which the Government of Canada has accepted some or all financial responsibility. It does not include sites where contamination has been caused by, and which are under the control of, enterprise Crown corporations, private individuals, firms or other levels of government. Includes fire training sites and sites at which Per- and Polyfluoroalkyl Substances (PFAS) are a concern.

**Government Publication Date: Jun 2000-Sep 2022**

**Fisheries & Oceans Fuel Tanks:**

Federal **FOFT**

Fisheries & Oceans Canada maintains an inventory of aboveground & underground fuel storage tanks located on Fisheries & Oceans property or controlled by DFO. Our inventory provides information on the site name, location, tank owner, tank operator, facility type, storage tank location, tank contents & capacity, and date of tank installation.

**Government Publication Date: 1964-Sep 2019**

**Federal Identification Registry for Storage Tank Systems (FIRSTS):**

Federal **FRST**

A list of federally regulated Storage tanks from the Federal Identification Registry for Storage Tank Systems (FIRSTS). FIRSTS is Environment and Climate Change Canada's database of storage tank systems subject to the Storage Tank for Petroleum Products and Allied Petroleum Products Regulations. The main objective of the Regulations is to prevent soil and groundwater contamination from storage tank systems located on federal and aboriginal lands. Storage tank systems that do not have a valid identification number displayed in a readily visible location on or near the storage tank system may be refused product delivery.

**Government Publication Date: May 31, 2018**

**Fuel Storage Tank:**

Provincial **FST**

List of registered private and retail fuel storage tanks. This is not a comprehensive or complete inventory of private and retail fuel storage tanks in the province; this listing is a copy of registered private and retail fuel storage tanks, obtained under Access to Public Information.

Notes: registration was not required for private fuel underground/aboveground storage tanks prior to January 1990, nor for furnace oil tanks prior to May 1, 2002; registration is not required for waste oil tanks in apartments, office buildings, residences, etc., or aboveground gas or diesel tanks. Records are not verified for accuracy or completeness.

**Government Publication Date: Feb 28, 2022**

**Fuel Storage Tank - Historic:**

Provincial

[FSTH](#)

The Fuels Safety Branch of the Ontario Ministry of Consumer and Commercial Relations maintained a database of all registered private fuel storage tanks. Public records of private fuel storage tanks are only available since the registration became effective in September 1989. This information is now collected by the Technical Standards and Safety Authority.

**Government Publication Date: Pre-Jan 2010\***

**Ontario Regulation 347 Waste Generators Summary:**

Provincial

[GEN](#)

Regulation 347 of the Ontario EPA defines a waste generation site as any site, equipment and/or operation involved in the production, collection, handling and/or storage of regulated wastes. A generator of regulated waste is required to register the waste generation site and each waste produced, collected, handled, or stored at the site. This database contains the registration number, company name and address of registered generators including the types of hazardous wastes generated. It includes data on waste generating facilities such as: drycleaners, waste treatment and disposal facilities, machine shops, electric power distribution etc. This information is a summary of all years from 1986 including the most currently available data. Some records may contain, within the company name, the phrase "See & Use..." followed by a series of letters and numbers. This occurs when one company is amalgamated with or taken over by another registered company. The number listed as "See & Use", refers to the new ownership and the other identification number refers to the original ownership. This phrase serves as a link between the 2 companies until operations have been fully transferred.

**Government Publication Date: 1986-Oct 31, 2022**

**Greenhouse Gas Emissions from Large Facilities:**

Federal

[GHG](#)

List of greenhouse gas emissions from large facilities made available by Environment Canada. Greenhouse gas emissions in kilotonnes of carbon dioxide equivalents (kt CO<sub>2</sub> eq).

**Government Publication Date: 2013-Dec 2019**

**TSSA Historic Incidents:**

Provincial

[HINC](#)

List of historic incidences of spills and leaks of diesel, fuel oil, gasoline, natural gas, propane, and hydrogen recorded by the TSSA in their previous incident tracking system. The TSSA's Fuels Safety Program administers the Technical Standards & Safety Act 2000, providing fuel-related safety services associated with the safe transportation, storage, handling and use of fuels such as gasoline, diesel, propane, natural gas and hydrogen. Under this Act, the TSSA regulates fuel suppliers, storage facilities, transport trucks, pipelines, contractors and equipment or appliances that use fuels. Records are not verified for accuracy or completeness. This is not a comprehensive or complete inventory of historical fuel spills and leaks in the province. This listing is a copy of the data captured at one moment in time and is hence limited by the record date provided here.

**Government Publication Date: 2006-June 2009\***

**Indian & Northern Affairs Fuel Tanks:**

Federal

[IAFT](#)

The Department of Indian & Northern Affairs Canada (INAC) maintains an inventory of aboveground & underground fuel storage tanks located on both federal and crown land. Our inventory provides information on the reserve name, location, facility type, site/facility name, tank type, material & ID number, tank contents & capacity, and date of tank installation.

**Government Publication Date: 1950-Aug 2003\***

**Fuel Oil Spills and Leaks:**

Provincial

[INC](#)

Listing of spills and leaks of diesel, fuel oil, gasoline, natural gas, propane, and hydrogen reported to the Spills Action Centre (SAC). This is not a comprehensive or complete inventory of fuel-related leaks, spills, and incidents in the province; this listing is a copy of incidents reported to the SAC, obtained under Access to Public Information. Includes incidents from fuel-related hazards such as spills, fires, and explosions. Records are not verified for accuracy or completeness.

**Government Publication Date: Feb 28, 2022**

**Landfill Inventory Management Ontario:**

Provincial

[LIMO](#)

The Landfill Inventory Management Ontario (LIMO) database is updated every year, as the Ministry of the Environment, Conservation and Parks compiles new and updated information. Includes small and large landfills currently operating as well as those which are closed and historic. Operators of larger landfills provide landfill information for the previous operating year to the ministry for LIMO including: estimated amount of total waste received, landfill capacity, estimated total remaining landfill capacity, fill rates, engineering designs, reporting and monitoring details, size of location, service area, approved waste types, leachate of site treatment, contaminant attenuation zone and more. The small landfills include information such as site owner, site location and certificate of approval # and status.

**Government Publication Date: Mar 21, 2022**

**Canadian Mine Locations:**

Private

[MINE](#)

This information is collected from the Canadian & American Mines Handbook. The Mines database is a national database that provides over 290 listings on mines (listed as public companies) dealing primarily with precious metals and hard rocks. Listed are mines that are currently in operation, closed, suspended, or are still being developed (advanced projects). Their locations are provided as geographic coordinates (x, y and/or longitude, latitude). As of 2002, data pertaining to Canadian smelters and refineries has been appended to this database.

**Government Publication Date: 1998-2009\***

**Mineral Occurrences:**

Provincial [MNR](#)

In the early 70's, the Ministry of Northern Development and Mines created an inventory of approximately 19,000 mineral occurrences in Ontario, in regard to metallic and industrial minerals, as well as some information on building stones and aggregate deposits. Please note that the "Horizontal Positional Accuracy" is approximately +/- 200 m. Many reference elements for each record were derived from field sketches using pace or chain/tape measurements against claim posts or topographic features in the area. The primary limiting factor for the level of positional accuracy is the scale of the source material. The testing of horizontal accuracy of the source materials was accomplished by comparing the plan metric (X and Y) coordinates of that point with the coordinates of the same point as defined from a source of higher accuracy.

**Government Publication Date: 1846-Feb 2022**

**National Analysis of Trends in Emergencies System (NATES):**

Federal [NATE](#)

In 1974 Environment Canada established the National Analysis of Trends in Emergencies System (NATES) database, for the voluntary reporting of significant spill incidents. The data was to be used to assist in directing the work of the emergencies program. NATES ran from 1974 to 1994. Extensive information is available within this database including company names, place where the spill occurred, date of spill, cause, reason and source of spill, damage incurred, and amount, concentration, and volume of materials released.

**Government Publication Date: 1974-1994\***

**Non-Compliance Reports:**

Provincial [NCPL](#)

The Ministry of the Environment provides information about non-compliant discharges of contaminants to air and water that exceed legal allowable limits, from regulated industrial and municipal facilities. A reported non-compliance failure may be in regard to a Control Order, Certificate of Approval, Sectoral Regulation or specific regulation/act.

**Government Publication Date: Dec 31, 2020**

**National Defense & Canadian Forces Fuel Tanks:**

Federal [NDFT](#)

The Department of National Defense and the Canadian Forces maintains an inventory of all aboveground & underground fuel storage tanks located on DND lands. Our inventory provides information on the base name, location, tank type & capacity, tank contents, tank class, date of tank installation, date tank last used, and status of tank as of May 2001. This database will no longer be updated due to the new National Security protocols which have prohibited any release of this database.

**Government Publication Date: Up to May 2001\***

**National Defense & Canadian Forces Spills:**

Federal [NDSP](#)

The Department of National Defense and the Canadian Forces maintains an inventory of spills to land and water. All spill sites have been classified under the "Transportation of Dangerous Goods Act - 1992". Our inventory provides information on the facility name, location, spill ID #, spill date, type of spill, as well as the quantity of substance spilled & recovered.

**Government Publication Date: Mar 1999-Apr 2018**

**National Defence & Canadian Forces Waste Disposal Sites:**

Federal [NDWD](#)

The Department of National Defence and the Canadian Forces maintains an inventory of waste disposal sites located on DND lands. Where available, our inventory provides information on the base name, location, type of waste received, area of site, depth of site, year site opened/closed and status.

**Government Publication Date: 2001-Apr 2007\***

**National Energy Board Pipeline Incidents:**

Federal [NEBI](#)

Locations of pipeline incidents from 2008 to present, made available by the Canada Energy Regulator (CER) - previously the National Energy Board (NEB). Includes incidents reported under the Onshore Pipeline Regulations and the Processing Plant Regulations related to pipelines under federal jurisdiction, does not include incident data related to pipelines under provincial or territorial jurisdiction.

**Government Publication Date: 2008-Jun 30, 2021**

**National Energy Board Wells:**

Federal [NEBP](#)

The NEBW database contains information on onshore & offshore oil and gas wells that are outside provincial jurisdiction(s) and are thereby regulated by the National Energy Board. Data is provided regarding the operator, well name, well ID No./UWI, status, classification, well depth, spud and release date.

**Government Publication Date: 1920-Feb 2003\***

**National Environmental Emergencies System (NEES):**

Federal

[NEES](#)

In 2000, the Emergencies program implemented NEES, a reporting system for spills of hazardous substances. For the most part, this system only captured data from the Atlantic Provinces, some from Quebec and Ontario and a portion from British Columbia. Data for Alberta, Saskatchewan, Manitoba and the Territories was not captured. However, NEES is also a repository for previous Environment Canada spill datasets. NEES is composed of the historic datasets ' or Trends ' which dates from approximately 1974 to present. NEES Trends is a compilation of historic databases, which were merged and includes data from NATES (National Analysis of Trends in Emergencies System), ARTS (Atlantic Regional Trends System), and NEES. In 2001, the Emergencies Program determined that variations in reporting regimes and requirements between federal and provincial agencies made national spill reporting and trend analysis difficult to achieve. As a consequence, the department has focused efforts on capturing data on spills of substances which fall under its legislative authority only (CEPA and FA). As such, the NEES database will be decommissioned in December 2004.

**Government Publication Date: 1974-2003\***

**National PCB Inventory:**

Federal

[NPCB](#)

Environment Canada's National PCB inventory includes information on in-use PCB containing equipment in Canada including federal, provincial and private facilities. Federal out-of-service PCB containing equipment and PCB waste owned by the federal government or by federally regulated industries such as airlines, railway companies, broadcasting companies, telephone and telecommunications companies, pipeline companies, etc. are also listed. Although it is not Environment Canada's mandate to collect data on non-federal PCB waste, the National PCB inventory includes some information on provincial and private PCB waste and storage sites. Some addresses provided may be Head Office addresses and are not necessarily the location of where the waste is being used or stored.

**Government Publication Date: 1988-2008\***

**National Pollutant Release Inventory:**

Federal

[NPRI](#)

Environment Canada has defined the National Pollutant Release Inventory ("NPRI") as a federal government initiative designed to collect comprehensive national data regarding releases to air, water, or land, and waste transfers for recycling for more than 300 listed substances.

**Government Publication Date: 1993-May 2017**

**Oil and Gas Wells:**

Private

[OGWE](#)

The Nickle's Energy Group (publisher of the Daily Oil Bulletin) collects information on drilling activity including operator and well statistics. The well information database includes name, location, class, status and depth. The main Nickle's database is updated on a daily basis, however, this database is updated on a monthly basis. More information is available at [www.nickles.com](http://www.nickles.com).

**Government Publication Date: 1988-Aug 31, 2022**

**Ontario Oil and Gas Wells:**

Provincial

[OOGW](#)

In 1998, the MNR handed over to the Ontario Oil, Gas and Salt Resources Corporation, the responsibility of maintaining a database of oil and gas wells drilled in Ontario. The OGSR Library has over 20,000+ wells in their database. Information available for all wells in the ERIS database include well owner/operator, location, permit issue date, and well cap date, license No., status, depth and the primary target (rock unit) of the well being drilled. All geology/stratigraphy table information, plus all water table information is also provide for each well record.

**Government Publication Date: 1800-Aug 2021**

**Inventory of PCB Storage Sites:**

Provincial

[OPCB](#)

The Ontario Ministry of Environment, Waste Management Branch, maintains an inventory of PCB storage sites within the province. Ontario Regulation 11/82 (Waste Management - PCB) and Regulation 347 (Generator Waste Management) under the Ontario EPA requires the registration of inactive PCB storage equipment and/or disposal sites of PCB waste with the Ontario Ministry of Environment. This database contains information on: 1) waste quantities; 2) major and minor sites storing liquid or solid waste; and 3) a waste storage inventory.

**Government Publication Date: 1987-Oct 2004; 2012-Dec 2013**

**Orders:**

Provincial

[ORD](#)

This is a subset taken from Ontario's Environmental Registry (EBR) database. It will include Orders on the registry such as (EPA s. 17) - Order for remedial work, (EPA s. 18) - Order for preventative measures, (EPA s. 43) - Order for removal of waste and restoration of site, (EPA s. 44) - Order for conformity with Act for waste disposal sites, (EPA s. 136) - Order for performance of environmental measures.

**Government Publication Date: 1994 - Oct 31, 2022**

**Canadian Pulp and Paper:**

Private

[PAP](#)

This information is part of the Pulp and Paper Canada Directory. The Directory provides a comprehensive listing of the locations of pulp and paper mills and the products that they produce.

**Government Publication Date: 1999, 2002, 2004, 2005, 2009-2014**

**Parks Canada Fuel Storage Tanks:**

Federal

[PCFT](#)

Canadian Heritage maintains an inventory of known fuel storage tanks operated by Parks Canada, in both National Parks and at National Historic Sites. The database details information on site name, location, tank install/removal date, capacity, fuel type, facility type, tank design and owner/operator.

**Government Publication Date: 1920-Jan 2005\***

**Pesticide Register:**

Provincial PES

The Ontario Ministry of the Environment and Climate Change maintains a database of licensed operators and vendors of registered pesticides.

**Government Publication Date: Oct 2011- Sep 30, 2022**

**Pipeline Incidents:**

Provincial PINC

List of pipeline incidents (strikes, leaks, spills). This is not a comprehensive or complete inventory of pipeline incidents in the province; this listing in an historical copy of records previously obtained under Access to Public Information. Records are not verified for accuracy or completeness.

**Government Publication Date: Feb 28, 2021**

**Private and Retail Fuel Storage Tanks:**

Provincial PRT

The Fuels Safety Branch of the Ontario Ministry of Consumer and Commercial Relations maintained a database of all registered private fuel storage tanks and licensed retail fuel outlets. This database includes an inventory of locations that have gasoline, oil, waste oil, natural gas and/or propane storage tanks on their property. The MCCR no longer collects this information. This information is now collected by the Technical Standards and Safety Authority (TSSA).

**Government Publication Date: 1989-1996\***

**Permit to Take Water:**

Provincial PTTW

This is a subset taken from Ontario's Environmental Registry (EBR) database. It will include PTTW's on the registry such as OWRA s. 34 - Permit to take water.

**Government Publication Date: 1994 - Oct 31, 2022**

**Ontario Regulation 347 Waste Receivers Summary:**

Provincial REC

Part V of the Ontario Environmental Protection Act ("EPA") regulates the disposal of regulated waste through an operating waste management system or a waste disposal site operated or used pursuant to the terms and conditions of a Certificate of Approval or a Provisional Certificate of Approval. Regulation 347 of the Ontario EPA defines a waste receiving site as any site or facility to which waste is transferred by a waste carrier. A receiver of regulated waste is required to register the waste receiving facility. This database represents registered receivers of regulated wastes, identified by registration number, company name and address, and includes receivers of waste such as: landfills, incinerators, transfer stations, PCB storage sites, sludge farms and water pollution control plants. This information is a summary of all years from 1986 including the most currently available data.

**Government Publication Date: 1986-1990, 1992-2019**

**Record of Site Condition:**

Provincial RSC

The Record of Site Condition (RSC) is part of the Ministry of the Environment's Brownfields Environmental Site Registry. Protection from environmental cleanup orders for property owners is contingent upon documentation known as a record of site condition (RSC) being filed in the Environmental Site Registry. In order to file an RSC, the property must have been properly assessed and shown to meet the soil, sediment and groundwater standards appropriate for the use (such as residential) proposed to take place on the property. The Record of Site Condition Regulation (O. Reg. 153/04) details requirements related to site assessment and clean up.

RSCs filed after July 1, 2011 will also be included as part of the new (O.Reg. 511/09).

**Government Publication Date: 1997-Sept 2001, Oct 2004-Oct 2022**

**Retail Fuel Storage Tanks:**

Private RST

This database includes an inventory of retail fuel outlet locations (including marinas) that have on their property gasoline, oil, waste oil, natural gas and / or propane storage tanks.

**Government Publication Date: 1999-May 31, 2022**

**Scott's Manufacturing Directory:**

Private SCT

Scott's Directories is a data bank containing information on over 200,000 manufacturers across Canada. Even though Scott's listings are voluntary, it is the most comprehensive database of Canadian manufacturers available. Information concerning a company's address, plant size, and main products are included in this database.

**Government Publication Date: 1992-Mar 2011\***

**Ontario Spills:**

Provincial SPL

List of spills and incidents made available the Ministry of the Environment, Conservation and Parks. This database identifies information such as location (approximate), type and quantity of contaminant, date of spill, environmental impact, cause, nature of impact, etc. Information from 1988-2002 was part of the ORIS (Occurrence Reporting Information System). The SAC (Spills Action Centre) handles all spills reported in Ontario. Regulations for spills in Ontario are part of the MOE's Environmental Protection Act, Part X. The Ministry of the Environment, Conservation and Parks cites the coronavirus pandemic as an explanation for delays in releasing data pursuant to requests.

**Government Publication Date: 1988-Sep 2020; Dec 2020-Mar 2021**

**Wastewater Discharger Registration Database:**

Provincial [SRDS](#)

Information under this heading is combination of the following 2 programs. The Municipal/Industrial Strategy for Abatement (MISA) division of the Ontario Ministry of Environment maintained a database of all direct dischargers of toxic pollutants within nine sectors including: Electric Power Generation; Mining; Petroleum Refining; Organic Chemicals; Inorganic Chemicals; Pulp & Paper; Metal Casting; Iron & Steel; and Quarries. All sampling information is now collected and stored within the Sample Result Data Store (SRDS).

**Government Publication Date: 1990-Dec 31, 2020**

**Anderson's Storage Tanks:**

Private [TANK](#)

The information provided in this database was collected by examining various historical documents, which identified the location of former storage tanks, containing substances such as fuel, water, gas, oil, and other various types of miscellaneous products. Information is available in regard to business operating at tank site, tank location, permit year, permit & installation type, no. of tanks installed & configuration and tank capacity. Data contained within this database pertains only to the city of Toronto and is not warranted to be complete, exhaustive or authoritative. The information was collected for research purposes only.

**Government Publication Date: 1915-1953\***

**Transport Canada Fuel Storage Tanks:**

Federal [TCFT](#)

List of fuel storage tanks currently or previously owned or operated by Transport Canada. This inventory also includes tanks on The Pickering Lands, which refers to 7,530 hectares (18,600 acres) of land in Pickering, Markham, and Uxbridge owned by the Government of Canada since 1972; properties on this land has been leased by the government since 1975, and falls under the Site Management Policy of Transport Canada, but is administered by Public Works and Government Services Canada. This inventory provides information on the site name, location, tank age, capacity and fuel type.

**Government Publication Date: 1970 - Dec 2020**

**Variations for Abandonment of Underground Storage Tanks:**

Provincial [VAR](#)

Listing of variances granted for storage tank abandonment. This is not a comprehensive or complete inventory of tank abandonment variances in the province; this listing is a copy of tank abandonment variance records previously obtained under Access to Public Information. In Ontario, registered underground storage tanks must be removed within two years of disuse; if removal of a tank is not feasible, an application may be sought for a variance from this code requirement.

Records are not verified for accuracy or completeness.

**Government Publication Date: Feb 28, 2022**

**Waste Disposal Sites - MOE CA Inventory:**

Provincial [WDS](#)

The Ontario Ministry of Environment, Waste Management Branch, maintains an inventory of known open (active or inactive) and closed disposal sites in the Province of Ontario. Active sites maintain a Certificate of Approval, are approved to receive and are receiving waste. Inactive sites maintain Certificate(s) of Approval but are not receiving waste. Closed sites are not receiving waste. The data contained within this database was compiled from the MOE's Certificate of Approval database. Locations of these sites may be cross-referenced to the Anderson database described under ERIS's Private Source Database section, by the CA number. All new Environmental Compliance Approvals handed out after Oct 31, 2011 for Waste Disposal Sites will still be found in this database.

**Government Publication Date: Oct 2011- Sep 30, 2022**

**Waste Disposal Sites - MOE 1991 Historical Approval Inventory:**

Provincial [WDSH](#)

In June 1991, the Ontario Ministry of Environment, Waste Management Branch, published the "June 1991 Waste Disposal Site Inventory", of all known active and closed waste disposal sites as of October 30th, 1990. For each "active" site as of October 31st 1990, information is provided on site location, site/CA number, waste type, site status and site classification. For each "closed" site as of October 31st 1990, information is provided on site location, site/CA number, closure date and site classification. Locations of these sites may be cross-referenced to the Anderson database described under ERIS's Private Source Database section, by the CA number.

**Government Publication Date: Up to Oct 1990\***

**Water Well Information System:**

Provincial [WWIS](#)

This database describes locations and characteristics of water wells found within Ontario in accordance with Regulation 903. It includes such information as coordinates, construction date, well depth, primary and secondary use, pump rate, static water level, well status, etc. Also included are detailed stratigraphy information, approximate depth to bedrock and the approximate depth to the water table.

**Government Publication Date: Jun 30 2022**

# Definitions

**Database Descriptions:** This section provides a detailed explanation for each database including: source, information available, time coverage, and acronyms used. They are listed in alphabetic order.

**Detail Report:** This is the section of the report which provides the most detail for each individual record. Records are summarized by location, starting with the project property followed by records in closest proximity.

**Distance:** The distance value is the distance between plotted points, not necessarily the distance between the sites' boundaries. All values are an approximation.

**Direction:** The direction value is the compass direction of the site in respect to the project property and/or center point of the report.

**Elevation:** The elevation value is taken from the location at which the records for the site address have been plotted. All values are an approximation. Source: Google Elevation API.

**Executive Summary:** This portion of the report is divided into 3 sections:

'Report Summary'- Displays a chart indicating how many records fall on the project property and, within the report search radii.

'Site Report Summary'-Project Property'- This section lists all the records which fall on the project property. For more details, see the 'Detail Report' section.

'Site Report Summary-Surrounding Properties'- This section summarizes all records on adjacent properties, listing them in order of proximity from the project property. For more details, see the 'Detail Report' section.

**Map Key:** The map key number is assigned according to closest proximity from the project property. Map Key numbers always start at #1. The project property will always have a map key of '1' if records are available. If there is a number in brackets beside the main number, this will indicate the number of records on that specific property. If there is no number in brackets, there is only one record for that property.

The symbol and colour used indicates 'elevation': the red inverted triangle will dictate 'ERIS Sites with Lower Elevation', the yellow triangle will dictate 'ERIS Sites with Higher Elevation' and the orange square will dictate 'ERIS Sites with Same Elevation.'

**Unplottables:** These are records that could not be mapped due to various reasons, including limited geographic information. These records may or may not be in your study area, and are included as reference.

# **APPENDIX 3**


## **QUALIFICATIONS OF ASSESSORS**





# PATERSON GROUP

solution oriented engineering



## **Nick Sullivan, B.Sc.** **Junior Environmental Technical Specialist**

Nick joined Paterson Group in September 2018 as part of the Environmental Department. Nick received his Honours Bachelor of Science Degree from McMaster University in 2016, specializing in Earth & Environmental Science. Following graduation, Nick received a post-graduate certificate from Niagara College in 2017, specializing in Environmental Management & Assessment. Since joining Paterson Group in 2018, Nick has worked on numerous residential and commercial development projects, predominantly within the National Capital Region as well as various locations within Southeastern Ontario. His scope of work consists of conducting phase I & II environmental site assessments, field inspections, contaminated soil and groundwater field sampling, supervising the remediation of contaminated sites, as well as performing designated substance surveys and radon gas assessments.

### **EDUCATION**

Honours Bachelor of Science in Earth & Environmental Science, 2016  
McMaster University  
Hamilton, ON

Post-Graduate Certificate in Environmental Management & Assessment, 2017  
Niagara College  
Niagara-on-the-Lake, ON

### **YEARS OF EXPERIENCE**

With Paterson: 4

### **OFFICE LOCATION**

9 Auriga Drive, Ottawa, Ontario, K2E 7T9

### **SELECT LIST OF PROJECTS**

- Caivan Communities: The Ridge, Ottawa, ON (Site Remediation Coordinator & Supervisor).
- Residential High-Rise Development: 851 Richmond Road, Ottawa, ON (Site Remediation Coordinator & Supervisor)
- National Capital Business Park: 4055 & 4120 Russell Road, Ottawa, ON (Phase I & II Environmental Site Assessment)
- Residential High-Rise Development: 125 Hickory Street, Ottawa, ON (Phase I & II Environmental Site Assessment)
- Low-Rise Residential Development: 101 Pinhey Street, Ottawa, ON (Site Remediation Coordinator & Supervisor)
- High-Rise Residential Development: 2070 Scott Street, Ottawa, ON (Phase I & II Environmental Site Assessment)
- Mixed-Use Development: 875 Montreal Road, Ottawa, ON (Phase I & II Environmental Site Assessment)
- Kanata West Business Park, Ottawa, ON (Phase I Environmental Site Assessment)

## **PROFESSIONAL EXPERIENCE**

September 2018 to present, **Junior Environmental Technical Specialist, Paterson Group, Ottawa, Ontario**

- Conducting Phase I and Phase II Environmental Site Assessments in accordance with CSA standards and O.Reg. 153/04.
- Responsible for the application of environmental, hydrogeological, and/or geotechnical principles and practices in the identification and delineation of soil and groundwater contamination plumes while ensuring compliance with federal, provincial, and/or municipal legal and regulatory requirements.
- Presenting analytical test results, interpretations, assessments, recommendations and/or conclusions in a final technical report.
- Field experience in the supervision of drilling and excavation contractors, inspection of aboveground and underground fuel storage tanks, soil and rock classification, soil and groundwater field sampling, as well as the collection of hazardous building materials and designated substances.
- Certified as a C-NRPP Radon Measurement Professional, with experience conducting interior radon gas assessments of residential buildings.
- Coordination and on-site supervision of soil and groundwater remediation activities for contaminated sites.
- Liaising with clients, contractors, consultants, and government officials.
- Coordination of contractors and field staff while directly reporting to senior management and client to ensure completion of project on schedule and within budget.



# PATERSON GROUP

solution oriented engineering



## Mark S. D'Arcy, P.Eng., QPESA Senior Environmental/Geotechnical Engineer

After receiving his Bachelors of Applied Science from Queen's University in 1991 in Geological Engineering, Mark joined Paterson Group Inc. During the first 10 years of Mark's career, he was heavily involved in all aspects of field work, including drilling boreholes, excavating test pits, conducting phase I site inspections, environmental sampling and analysis and inspection of environmental remediations. During Mark's field experience, he gained invaluable field and office experience, which would prepare Mark to become the Environmental Division Manager. Mark's field experience ranges from Phase I Environmental Site Assessments (ESAs) to on-site soil and groundwater remediations, as well as, environmental/geotechnical borehole investigations. Mark's field experience has provided extensive knowledge of subsurface conditions, contractor relations and project management. These skills would provide Mark with the ability to understand a variety of situations, which has lead Paterson to an extremely successful Environmental Department. Mark became the Environmental Manager in 2006, which consisted of two engineers and two field technicians. Mark has been an integral part in growing the Environmental Division, which now consists of nine engineers and three field technicians. Mark is the Senior Project Manager for a wide variety of environmental projects within the Eastern Ontario area including Phase I ESAs, Phase II ESAs, remediations for filing Records of Site Condition in the Ontario Ministry of the Environment and Climate Change (MOECC) Environmental Site Registry, Brownfield Applications and Landfill Monitoring Programs. As the Senior Project Manager, Mark is responsible for directing project personnel, final report review and overall project success. Mark has proven leadership and ability to manage small to large scale projects within the allotted time and budget.

### EDUCATION

B.A.Sc. 1991, Geological Engineering  
Queen's University  
Kingston, ON

### LICENCE / PROFESSIONAL AFFILIATIONS

Professional Engineers of Ontario

Ottawa Geotechnical Group

ESA Qualified Person with MECP

Consulting Engineers of Ontario

### YEARS OF EXPERIENCE

With Paterson: 31

### OFFICE LOCATION

9 Auriga Drive, Ottawa, Ontario, K2E 7T9

### SELECT LIST OF PROJECTS

- 222 Beechwood Avenue, Ottawa, Ontario (Senior Project Manager for Phase I ESA, Phase II ESA, Environmental Remediation)
- 409 MacKay Street, Ottawa, Ontario (Senior Project Manager for Phase I ESA, Phase II ESA, Phase III ESA, Environmental Remediation)
- Art's Court Redevelopment, Ottawa, Ontario (Senior Project Manager for Phase I ESA, Phase II ESA, Phase III ESA, Environmental Remediation)
- Visitor Welcome Centre, Phase II and Phase III, Parliament Hill, Ottawa, Ontario (Senior Project Manager for Environmental Remediation)
- Mattawa Landfill, Mattawa, Ontario (Senior Project Manager, Annual Water Quality Monitoring report)
- Multi-Phase Redevelopment of the Ottawa Train Yards, Ottawa, Ontario (Senior Project Manager)
- Rideau Centre Expansion, Ottawa, Ontario (Senior Project Manager for Phase I ESA, Phase II ESA, Phase III ESA, Environmental Remediation)
- 26 Stanley Avenue, Ottawa, Ontario, Phase I ESA, Phase II ESA (Senior Project Manager)
- Riverview Development – Kingston, Ontario, Phase I ESA, Phase II ESA, and filing of an RSC in the MOECC Environmental Site Registry (Senior Project Manager)
- Monitoring Landfills for River Valley, Kipling and Lavagine (Senior Project Manager)
- Energy Services Acquisition Program—Modernization Project- Ottawa; Environmental Services (Senior Project Manager)

---

## PROFESSIONAL EXPERIENCE

### May 2001 to present, **Manager of Environmental Division, Paterson Group, Ottawa, Ontario**

- Manage all aspects of the environmental division (management of personnel, budgeting, invoicing, scheduling, business development, reporting, marketing, and fieldwork).
- Review day to day operations within the environmental division.
- Design, perform, and lead Phase I, II and Phase III ESAs, Remediation's, Brownfield Applications and Record of Site conditions, fieldwork surveys, excavation, monitoring, laboratory analysis, and interpretation.
- Write, present, and publish reports with methodology and laboratory analysis results, along with recommendations for environmental findings.
- Responsible for ensuring projects meet Ministry of Environment and Climate Change Standards and Guidelines.
- Building and fostering relationships with clients, stakeholders, and Ministry officials.
- Supervise and continuous training of staff in environmental methods (environmental sampling techniques, technical expertise and guidance).
- Applied due diligence in ensuring the health and safety of staff and the public in field locations.

### 1991 to 2001, **Geotechnical and Environmental Engineer, Paterson Group, Ottawa, Ontario**

- Provide on-site geotechnical and environmental expertise to various clients.
- Oversee geotechnical and environmental investigations for drilling and test pitting on numerous proposed utility installations, residential and commercial developments.
- Problem solving to help advance or maintain project schedules.
- Complete environmental reports with recommendations to meet environmental standards set by MOE and CCME standards.
- Conduct site inspections, bearing medium evaluations, bearing surface inspections, concrete testing and field density testing.
- Liaising with contractors, consultants and government officials.
- Provide cost estimates for geotechnical and environmental field programs and construction costs.
- Review RFI's, submittals, monthly progress reports and other various construction related work.