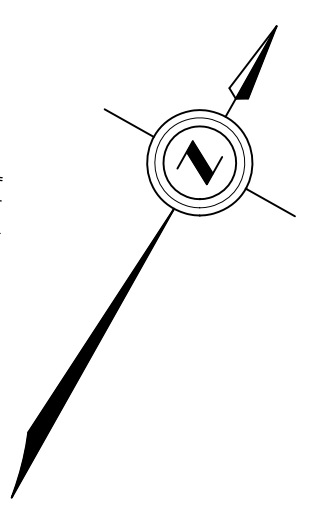
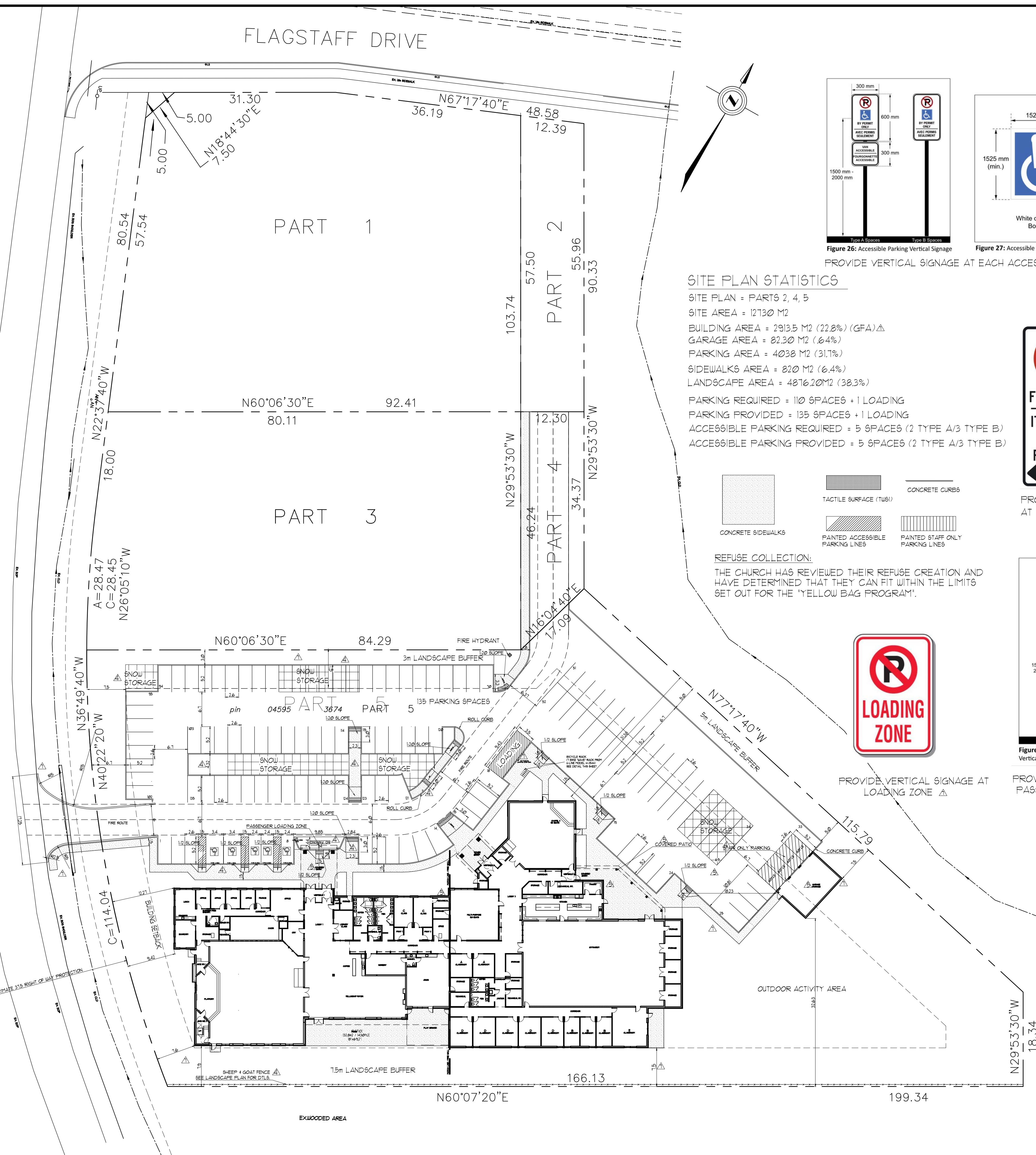


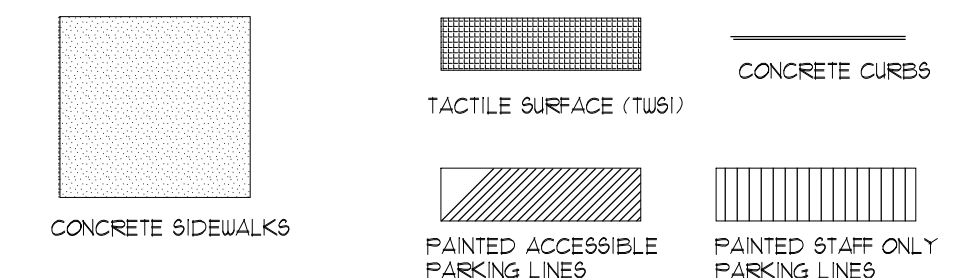
FLAGSTAFF DRIVE

BORROSOKANE ROAD



SITE PLAN STATISTICS

SITE PLAN = PARTS 2, 4, 5
 SITE AREA = 12130 M²
 BUILDING AREA = 29135 M² (22.8%) (GFA) Δ
 GARAGE AREA = 8230 M² (6.4%)
 PARKING AREA = 4038 M² (31.1%)
 SIDEWALKS AREA = 820 M² (6.4%)
 LANDSCAPE AREA = 487620 M² (38.3%)
 PARKING REQUIRED = 110 SPACES + 1 LOADING
 PARKING PROVIDED = 135 SPACES + 1 LOADING
 ACCESSIBLE PARKING REQUIRED = 5 SPACES (2 TYPE A/3 TYPE B)
 ACCESSIBLE PARKING PROVIDED = 5 SPACES (2 TYPE A/3 TYPE B)



REFUSE COLLECTION:
 THE CHURCH HAS REVIEWED THEIR REFUSE CREATION AND HAVE DETERMINED THAT THEY CAN FIT WITHIN THE LIMITS SET OUT FOR THE "YELLOW BAG PROGRAM".

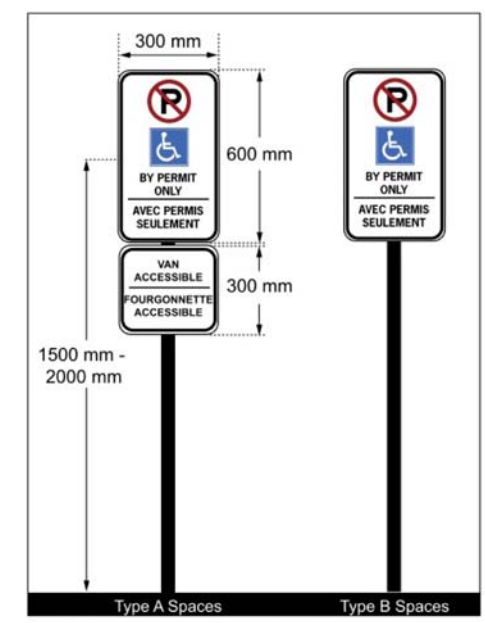


Figure 26: Accessible Parking Vertical Signage
 PROVIDE VERTICAL SIGNAGE AT EACH ACCESSIBLE PARKING SPACE

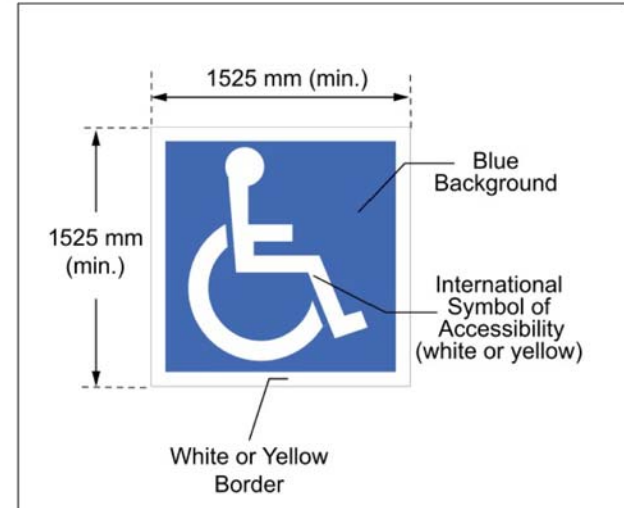


Figure 27: Accessible Parking Pavement Marking



Figure 28: Fire Route Signage
 PROVIDE VERTICAL SIGNAGE AT 25 m SPACING MAXIMUM



Figure 29: Loading Zone Signage
 PROVIDE VERTICAL SIGNAGE AT LOADING ZONE Δ

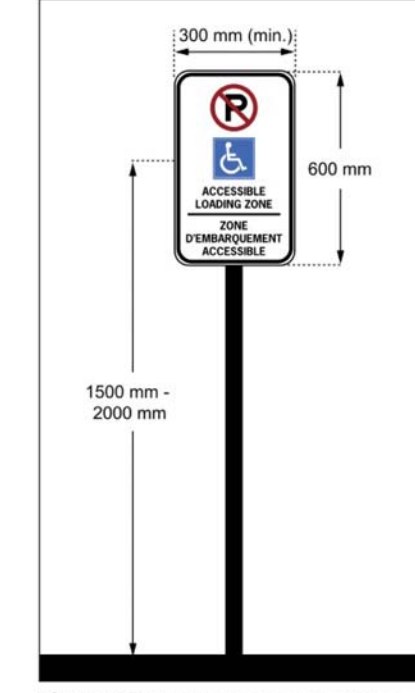


Figure 29: Passenger Loading Zone Vertical Signage
 PROVIDE VERTICAL SIGNAGE AT PASSENGER LOADING ZONE

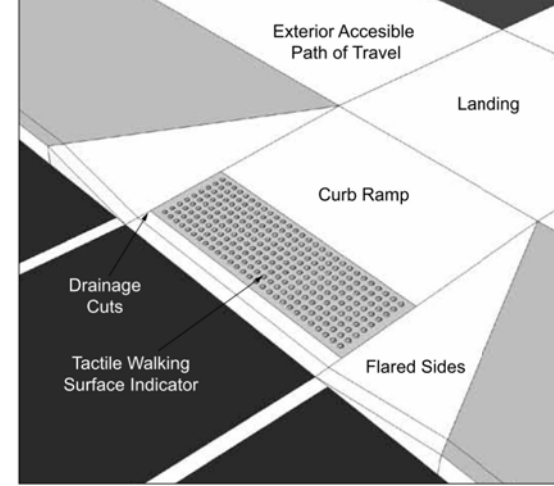


Figure 33a: Typical Curb Ramp

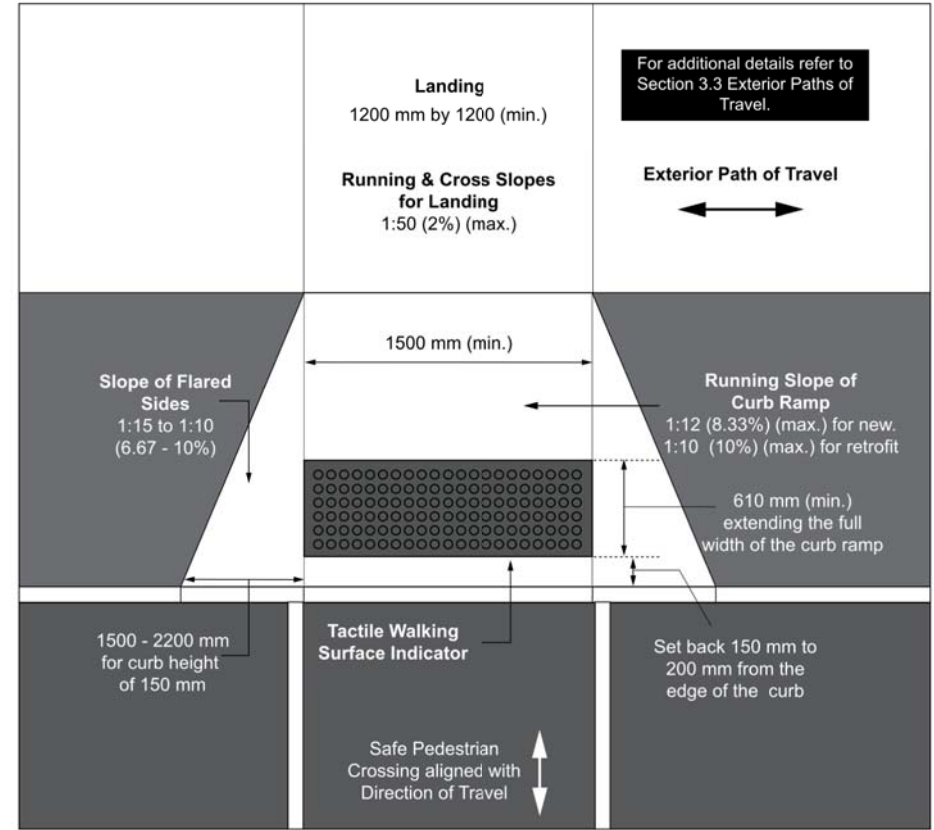
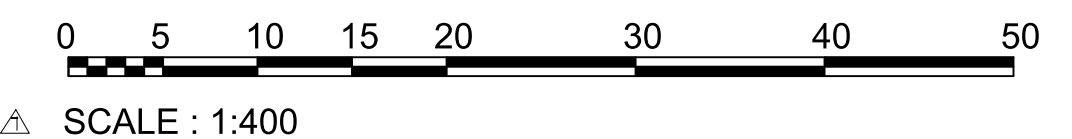


Figure 33b: Typical Curb Ramp Design - Plan View

5-Loop Wave Style Bike Rack - 7 Bike Capacity



BICYCLE RACK
 Refer manufacturers specifications for installation detail



TOPOGRAPHICAL PLAN OF SURVEY OF PART OF LOT 11 CONCESSION 3 (RIDEAU FRONT) Geographic Township of Nepean CITY OF OTTAWA
 Surveyed by Annis, O'Sullivan, Vollebakk Ltd.
 PARTS 4 & 5 OF PLAN 4R-34600

FILE NUMBER D07-12-24-0063
 PLAN NUMBER #18788



REVISIONS		
1	SITE PLAN APPLICATION	JUNE 28/23
2	SPA REVIEW COMMENTS	OCT 04/23
3	SPA REVIEW COMMENTS	OCT 30/23
4	SPA REVIEW COMMENTS	JAN 02/24
5	SPA REVIEW COMMENTS	APR 29/24
6	GARAGE + CANOPY CHANGES	JUNE 04/24
7	SPA REVIEW COMMENTS	SEPT 11/24

OTTAWA KOREAN COMMUNITY CHURCH
 3555 BORROSOKANE ROAD
 OTTAWA, ONTARIO

Parker Architects Inc.
 156 St. Paul Street
 St. Catharines, ON, L2R 3M2
 tel: 905-687-6681
 email: info@parkerarchitects.ca

drawing SITE PLAN	
drawn DTP	
checked -	
scale 1:400	
NL 22 - 106	date JUNE 28, 2023

COPYRIGHTED - This design is the exclusive property of the architect and shall not be reproduced without the architect's written permission. These drawings are to be read in conjunction with the structural, mechanical and electrical drawings as well as the specifications. The drawing set not be used for dimensions, data and details shall be verified before construction and alterations or omissions reported immediately to the architect.