



FINAL REPORT

Phase One Environmental Site Assessment

Wateridge Village Phase 4, Part of 1076 Hemlock Private, Ottawa, Ontario

Submitted to:

Canada Lands Company

1050-100 Queen Street
Ottawa, Ontario
K1P1J9

Submitted by:


Golder Associates Ltd.

1931 Robertson Road, Ottawa, Ontario, K2H 5B7, Canada

+1 613 592 9600

19124906

June 2022



Distribution List

1 e-copy - Canada Lands Company CLC Limited

1 e-copy - Golder Associates Ltd.

Table of Contents

1.0 EXECUTIVE SUMMARY	1
2.0 INTRODUCTION	1
2.1 Phase One Property Information.....	1
3.0 SCOPE OF INVESTIGATION	1
4.0 RECORDS REVIEW	2
4.1 General.....	2
4.1.1 Phase One Study Area Determination.....	2
4.1.2 First Developed Use Determination.....	2
4.1.3 Fire Insurance Plans	2
4.1.4 Chain of Title.....	3
4.1.5 City Directories.....	4
4.1.6 Environmental Reports	4
4.1.6.1 DST 2004 Steam Line Decommissioning and Remediation Plan (figure).....	4
4.1.6.2 DST 2015 Phase One ESA.....	5
4.1.6.3 DST 2015 Phase Two ESA.....	5
4.1.6.4 DST 2016 Environmental Status Summary Letter.....	6
4.1.6.5 DST 2017 Soil and Groundwater Remediation Volume 1	6
4.1.6.6 Dillon 2019 Environmental Impact Statement.....	7
4.2 Environmental Source Information.....	7
4.2.1 ERIS Report.....	7
4.2.2 Ministry of the Environment, Conservation and Parks.....	8
4.2.3 City of Ottawa.....	8
4.2.4 Ministry of Natural Resources and Forestry (MNRF).....	9
4.2.5 Technical Standards and Safety Authority, Fuel Safety Division Records	9
4.3 Physical Setting Sources	9
4.3.1 Aerial Photographs	9
4.3.2 Topography, Hydrology and Geology	10

4.3.3	Fill Materials	11
4.3.4	Water Bodies, Areas of Natural Significance, and Groundwater Information.....	11
4.3.5	Well Records.....	12
4.4	Site Operating Records.....	12
5.0	INTERVIEWS	12
6.0	SITE RECONNAISSANCE	13
6.1	General Requirements	13
6.2	Specific Observations at Phase One Property.....	13
6.2.1	Enhanced Investigation Property.....	15
6.3	Surrounding Land Use	15
6.4	Written Description of Investigation	16
7.0	REVIEW AND EVALUATION OF INFORMATION	16
7.1	Current and Past Uses of the Site	16
7.2	Potentially Contaminating Activity.....	18
7.3	Areas of Potential Environmental Concern.....	19
7.4	Conceptual Site Model.....	19
7.4.1	Uncertainty and Absence of Information.....	21
8.0	CONCLUSIONS	22
8.1	Need for a Phase Two ESA	22
8.2	Record of Site Condition Based on Phase One Environmental Site Assessment Alone	22
9.0	REFERENCES	22
10.0	LIMITATIONS AND USE OF REPORT	23
11.0	CLOSURE	23

FIGURES

Figure 1: Site Plan with Potential Contaminating Activities

Figure 2: Areas of Potential Environmental Concern

APPENDICES

APPENDIX A

Plan of Survey

APPENDIX B

Regulatory Responses

APPENDIX C

ERIS Report, City Directories

APPENDIX D

Site Photographs

1.0 EXECUTIVE SUMMARY

WSP Canada Ltd. (formerly Golder Associates Ltd. at the time of the investigation), hereafter referred to as WSP, was retained by Canada Lands Company CLC Limited (CLC) to conduct a Phase One Environmental Site Assessment (Phase One ESA) of the property located on the northwest portion of the former Canadian Forces Base (CFB) Rockcliffe, in Ottawa, Ontario (the “Phase One Property”). The location of the Phase One Property is provided in Figure 1.

At the time of the site reconnaissance, conducted on June 10, 2022, the Phase One Property consisted of a 4.89-hectare parcel of vacant land that consisted of a few old, paved roadways associated with the former CFB Rockcliffe military base. It is understood that the Phase One Property is to be redeveloped as a residential subdivision. The Phase One Property is owned by Canada Lands Company Ltd.

The Phase One ESA was completed in accordance with O.Reg. 153/04 and included a review of available current and historical information, a site visit, an interview, evaluation of readily available information, and reporting, subject to the limitations outlined in Section 9.0 of this report. The Phase One Property is not considered an enhanced investigation property as defined by O.Reg. 153/04.

2.0 INTRODUCTION

2.1 Phase One Property Information

WSP was retained by Canada Lands Company CLC Limited (CLC) to conduct a Phase One Environmental Site Assessment (Phase One ESA) of the following property:

Municipal Address	Part of 1076 Hemlock Private, Ottawa, Ontario (formerly part of 335 St. Laurent Boulevard)
Property Identification Number	Part of PIN 04273-1205 (LT)
Legal Description	Part of Lots 23 and 24, Concession 1 (Ottawa Front), Geographic Township of Gloucester, City of Ottawa

The Site Plan and location of the Phase One Property is provided in Figure 1. A plan of survey for the Phase One Property is provided in Appendix A.

The contact information for the Phase One Property owner is:

Owner / Client	Address	Contact Information
Canada Lands Company CLC Limited	100 Queen Street, Suite 1050 Ottawa, ON K1P 1J9	Katherine Constantine Office: (613) 564-3017 Email: kconstantine@clc.ca

3.0 SCOPE OF INVESTIGATION

A Phase One ESA is a preliminary qualitative assessment of the environmental condition of a property, based on a review of current activities and historical information for the Phase One Property and a review of relevant and readily available environmental information for the surrounding properties located within a 250 metre (“m”) radius of the boundary of the Phase One Property (collectively referred to as the “Phase One Study Area”). The boundary of the Phase One Study Area is presented in Figure 1.

According to Ontario Regulation (O.Reg.) 153/04 *Records of Site Condition*, the objectives of a Phase One ESA are to:

- 1) Develop a preliminary determination of the likelihood that one or more contaminants have affected any land or water on, in or under the Phase One Property.
- 2) Determine the need for a Phase Two Environment Site Assessment (ESA).
- 3) Provide a basis for carrying out a Phase Two ESA.
- 4) Provide adequate preliminary information about environmental conditions in the land or water on, in or under the Site for the conduct of a risk assessment following completion of a Phase Two ESA.
- 5) Identify and report on evidence of actual and/or potential contamination on the Phase One Property from current and historical activities at the Phase One Property or the surrounding area.

4.0 RECORDS REVIEW

4.1 General

4.1.1 Phase One Study Area Determination

For the purpose of this Phase One ESA, the Phase One Study Area is the area within a 250 m radius of the boundary of the Phase One Property. Based on WSP's review of the historical and current information compiled as part of this Phase One ESA for the area surrounding the Site and observations of neighbouring properties made during the site visit, it was concluded that an assessment of information pertaining to properties within 250 m of the boundary of the Phase One Property was sufficient to achieve the objectives of the Phase One ESA.

4.1.2 First Developed Use Determination

The date of first developed use of the Phase One Property was determined based on review of the previous environmental reports, aerial photographs, and information provided by the Site Representative. The Phase One Property was part of a former military base (CFB Rockcliffe) which was developed on a larger parcel of land than the Site and included the lands to the north, west and south of the Site. Prior to which it was undeveloped land. The military base was initially developed in 1937 with the first buildings present on the Phase One Property by 1945. As such the first development use on the Phase One Property was determined to be 1937.

4.1.3 Fire Insurance Plans

WSP conducted a search of available Fire Insurance Plans (FIPs) for the Phase One Property and the surrounding properties within the Phase One Study Area. FIPs were not available for the Phase One Property or the Phase One Study Area.

4.1.4 Chain of Title

Chain of title information for the Phase One Property was obtained from ERIS as part of the 2015 Phase One ESA. Previous owners of the Phase One Property have included:

Date Acquired	Registered Owners
May 17, 1802	Richard Wragg
September 27, 1806	John Platt
March 13, 1828	Eleanor Abrams
August 21, 1841	John (Jean) Barreille
September 11, 1841	John Carson
September 10, 1845	Henry Williams
November 24, 1852	George Codd and Henry Codd
July 25, 1860	Paul Glasford
October 21, 1865	James Kelly
December 23, 1873	Richard Gavin
July 12, 1875	Estate of Henry Codd (Now devised to his Daughter)
February 15, 1877	James A. Snow
January 22, 1885	Henry Atwill
May 12, 1886	Thomas Cundell
October 22, 1890	Charles Snow
November 03, 1897	Peter Foisy
August 29, 1898	Her Majesty The Queen
September 12, 1898	Ferdinand Dupuis
August 18, 1899	Her Majesty The Queen
December 05, 1900	Pierre Foisy
December 07, 1900	Bruno Robillard
April 15, 1901	Laurentian Stone Company
January 26, 1906	His Majesty The King in Right of Canada
January 20, 1926	Bruno Robillard
May 26, 1937	His Majesty The King in Right of Canada
August 04, 1950	His Majesty The King (Canada) as represented by The Department of National Defence
March 16, 2011	Her Majesty The Queen in Right of Canada
March 28, 2011	Canada Lands Company CLC Limited

4.1.5 City Directories

WSP reviewed the historical city directories that were obtained as part of the 2015 Phase One ESA. The records were available for the years 1954 to 2010. No development occurred on the Site since 2015 and the previous Phase One ESA information remains reliable.

Phase One Property

- There were no listings for the Phase One Property in the city directories.

Surrounding Area

- No noteworthy records for the surrounding properties in the Phase One Study Area were available.

Based on the review of the city directories, no potential contaminating activities were identified within the Phase One Study Area.

4.1.6 Environmental Reports

The following environmental reports related to the Site were provided to WSP and consulted to develop an understanding of the environmental conditions at the Site and surrounding properties.

- “DST 2004 Steam Line Decommissioning and Remediation Plan”. CFB Rockcliffe Underground Steam Line Decommissioning and Site Remediation Plan. Prepared by DST Consulting Engineers, dated December 2004.
- “DST 2015 Phase One ESA”. Phase One Environmental Site Assessment, Former CFB Rockcliffe, Ottawa, Ontario. Prepared by DST Consulting Engineers for Canada Lands Company CLC Limited, dated May 2015.
- “DST 2015 Phase Two ESA”. Phase Two Environmental Site Assessment Update, Former CFB Rockcliffe, Ottawa, Ontario. Prepared by DST Consulting Engineers for Canada Lands Company CLC Limited, dated May 2015.
- “DST 2016 Environmental Status Summary Letter.” Environmental Status Summary Letter, May 2105, Soil and Groundwater Remediation, Former CFB Rockcliffe, Ottawa, Ontario. Prepared by DST Consulting Engineers for the City of Ottawa, dated May 11, 2016.
- “DST 2017 Soil and Groundwater Remediation Volume 1”. Soil and Groundwater Remediation Volume 1, Former CFB Rockcliffe, Ottawa, Ontario. Prepared by DST Consulting Engineers for Canada Lands Company CLC Limited, dated September 2017.
- “Dillon 2019 Environmental Impact Statement”. Wateridge Village Phase 2A and 2B, Environmental Impact Statement. Prepared by Dillon Consulting for Canada Lands Company, dated February 2019

4.1.6.1 DST 2004 Steam Line Decommissioning and Remediation Plan (figure)

This figure outlines the location of the steam distribution line throughout the base that was used to distribute steam heating from the central heating plant. It appears that no portion of this former steam line was located on the RSC Property. The steam line was located north (north of former buildings 69, 70 and 71), east and west of the northern portion of the Phase One Property.

The 2009 Phase II ESA makes a reference to testing completed from the fill along the steam line during its removal. In total there were nine samples of the twenty-five collected that were documented to exceed the

provincial standards at that time and an additional three exceeding federal criteria. The parameters noted as exceedances are metals, PAHs, and PHCs. No details on the location of the exceedances were provided and as such the fill through which the steam line passes is considered to be a PCA. This off-Site PCA is not considered to have resulted in an APEC to the Phase One Property. In addition, this off-Site PCA is not considered separately given that unknown quality of fill materials present across the Phase One Property is considered a PCA that results in an APEC (discussed further in section 7.2 and 7.3).

4.1.6.2 DST 2015 Phase One ESA

This investigation was completed for the entire CFB Rockcliffe area including the Phase One Property. In total the Phase One ESA identified twenty-three (23) APECs on the former base lands and two areas of concern associated with the off-site land uses for the Montfort Hospital and the National Research Council. The Montfort Hospital is outside the current Phase One Study Area. The report indicates the property was first developed as a military base in 1937 and was previously owned by individual owners as either vacant land or part of larger farmsteads. A series of buildings were present at the CFB Rockcliffe throughout the operation of the base until being decommissioned and demolished prior to the completion of the Phase One ESA.

The following identified APECs are relevant to the Phase One Property:

- Petroleum hydrocarbon related soil and groundwater impacts, associated with two former fuel storage tanks (one below and one above ground tank), at the former swimming pool at building 137. This building was located adjacent north of the central portion of the Site and demolished in 1997.
- Petroleum hydrocarbon impacts in fill at the former transmission tower at Building 126 (located on the northeast portion of the Site).
- Identified metals impacts in fill on the northwest portion of the Phase One Property (test pit TP31 located north of building 71).
- The report identified several off-Site PCAs within the Study Area including poor quality fill to the south and west, and fuel storage tank at former Building 134. All off these off-site PCAs were subsequently remediated and validated except for Building 134 to the west, and are therefore not considered to result in APECs to the Phase One Property. Building 134 is 60 metres cross gradient to the Phase One Property and the contamination was documented to be limited in extent and therefore is not considered to represent an APEC to the Phase One Property.

4.1.6.3 DST 2015 Phase Two ESA

The above report provides an updated summary of the Phase II ESA completed in 2004 and 2007 and presented in the report entitled "Phase II Environmental Site Assessment, Lands Associated with the Remediation of Various Building Sites at Canadian Forces Base Rockcliffe. Prepared by DST Consulting Engineers for Canada Lands Company and Public Works and Government Services, dated April 2009". As the report does not introduce any significant new data and is a repackaging of the previous report including a comparison to the current MECP standards, only the 2015 report is discussed.

The report presents the findings of a Phase II ESA completed in 2009 for the entire CFB Rockcliffe property, much of which is carried over from a 2004 investigation, which included 26 boreholes/monitoring and 73 test pits. The 2015 update included the addition of four groundwater samples from existing monitoring wells and the

installation and sampling of one new monitoring well. As such, only relevant information to the Phase One Property has been summarized below.

The 2015 Phase Two ESA documents the findings of nineteen (19) test pits in the vicinity to buildings 11 (adjacent east of the Site), 71 (located on the northern portion of the Site), 69 (located northeast of the Site), 137 (adjacent north of the central portion of the Site), and 126 (located on the eastern portion of the Site), and included four borehole/monitoring wells. Of these investigation locations soil at eleven (11) of the locations reported exceedances. Zinc at TP31 in the shallow soil near building 71, PHCs and PAHs in shallow soils at TP126-1, TP61 and TP62 near building 126 and PHCs and PAHs in seven locations around building 137 (located adjacent north of the central portion of the RSC Property) extending up to 3.2 metres in depth. The impacts at building 137 are reported to be associated with a former gasoline UST and AST at the former indoor pool at this location. The impacts at the other areas are not associated with any specific PCA and are attributed to poor quality fill resulting from building demolition and filling and were limited to the upper 1.3 metres of soil.

Groundwater from monitoring well BHMW-15 at building 137 (located off-Site) contained PHCs above the current standards, with the remaining monitoring wells meeting criteria. As such due to its proximity, this exceedance is an off-Site PCA that is considered and APEC for the Site.

4.1.6.4 DST 2016 Environmental Status Summary Letter

This document is a summary letter for the City of Ottawa on the status of the remediation works at the larger CFB Rockcliffe site and includes a summary of a post remediation groundwater sampling program. The letter states that a total of 62,000 m³ of impacted soil and 2,300 m³ of impacted groundwater was removed from different areas of the military base, as of February 5, 2015. The letter indicates that there were two rounds of groundwater sampling completed across the base from all of the wells between March and August of 2015. Although the letter does not list the wells that were sampled it is assumed that the wells shown on the figure are the wells that were included in the program. An additional two rounds of groundwater sampling following additional groundwater remediation was completed at three off-Site locations (Buildings 29, 80 and 137). The information specific to the Phase One Property is as follows.

The impacts identified at building 137, building 126/11 and TP31 were shown as having been remediated with the groundwater at building 137 shown as having ongoing remediation. Monitoring wells are present in each remediation area. Building 137 was shown to have elevated PHC (380 ug/L) in monitoring well 137-2 which resulted in additional groundwater remediation via pump and treat. Resampling completed 30 days after the additional remediation at this location was below the standards. Due its proximity, the exceedance associated with former Building 137 is an off-Site PCA that is considered to result in an APEC for the Site. The other remediations at building 126 and TP31, although remediated, were part of the overall APEC associated with fill across the Study Area.

4.1.6.5 DST 2017 Soil and Groundwater Remediation Volume 1

This report documented the remediation completed for five APECs identified in the former RSC area 1, which includes current development Phases 3, 4 and 5. These include the remediation of former building 47 (former heating oil AST) southwest of the Phase One Property, former building 126 (hydrocarbon staining in the fill at a former transmitter building located on-Site), 137 (former AST and UST associated with the former swimming pool, north of the central part of the Phase One Property) and a test pit TP31 (metals impacts in fill at the northern property limit). Each area was remediated except for the groundwater at former building 137. Although having been remediated, the fill at building 126 and TP31, are considered as having been part of the fill PCA which is

present across the Phase One Study Area.. As such, following a review of this report, fill across the Phase One Property and the potential impact to groundwater due to former AST and UST associated with the former swimming pool in former Building 137 (discussed in section 7.2 and 7.3) are the two APECs identified in this report.

4.1.6.6 Dillon 2019 Environmental Impact Statement

This report was prepared for the planning approvals process of the Site and included surveys for endangered and threatened species at the Site (SAR), including targeted surveys for select species. The findings of the assessment indicated there were SAR on the CFB Rockcliffe property, mainly in the north of the Site including the woodlands adjacent to the north property boundary. These included Category 2 retainable Butternut trees along the north boundary of the CFB Rockcliffe property and in the northwest part of the base property. There was also documented SAR bats present in the woodlots on and north of the base property. Some of these woodlots border the Phase One Property to the east and north. Summary of Review of Environmental Reports

Based on a review of the previous reports the following PCAs were identified on the Phase One Property.

- **Importation of Fill of Unknown Quality:** The site is documented as having fill present on the Phase One Property, mostly focused around the area where former buildings were present (southern portion and northwest corner of the Site,). Three fill remediations were known to have occurred on the Phase One Property, two at former building 126 in the west part of the Phase One Property, one at TP31, north of former building 71 in the north of the Phase One Property.
- **Storage of Gasoline and Associated Products in Fixed Tanks:** Three off-Site locations containing fuel storage tanks were documented in the Phase One Study Area, however only one location was considered as being close enough to the Phase One Property to be carried as an APEC. This location is the fuel storage associated with the former swimming pool building 137, north of the central portion of the Site. Although soil and groundwater was remediated at this location, some residual groundwater remained present in the bedrock which has the potential to migrate and impact the Site and was carried as an APEC to the Phase One Property.

4.2 Environmental Source Information

4.2.1 ERIS Report

ERIS was contracted, as part of the DST 2015 Phase One ESA, to conduct a search of environmental sources, including federal, provincial and private sector databases, for information on the entire military base which includes the Site and the Phase I Study Area. Given that the Phase One Property has remained vacant and unused since 2015, no new ERIS report was obtained and the ERIS report from DST 2015 Phase One ESA is considered reliable. The search included a total of 62 databases; however, only relevant noteworthy records associated with the Site are discussed below. The ERIS report is provided in Appendix C.

On-Site

Noteworthy records for the Phase One Property include the following:

- **Borehole (BORE) –** There are seven borehole listings within the Phase One Study Area. The boreholes generally encountered fill consisting of sand, gravel and silt, followed by clay and silt (weathered crust) underlain by bedrock. The fill extended up to maximum depth of 3.1 mbgs and bedrock was encountered in one of the six boreholes at depth of 2.5 mbgs.

- Federal Contaminated Sites (FCS) – This record for the central heating plant is listed on the west portion of the Site; however, actual location of the central heating plant is not within the Phase I Study Area. This record identified the central heating plant as having documented soil contamination with a remediation being underway.

Surrounding Properties within 250 metres of the Site

Noteworthy records for the Phase One Study Area (excluding the Phase One Property) included the following:

- Borehole (BORE) – There are 11 borehole listings within the Phase One Study Area. The boreholes generally encountered sand and clay fill, silty sand and silty clay (weathered crust) underlain by limestone bedrock. The fill extended up to depths ranging between 0.64 and 1.1 mbgs and construction debris was noted in the fill at a few boreholes. The bedrock was encountered at depths ranging from 0.9 to 1.8 mbgs.
- Ontario Regulation 347 Waste Generators Summary (GEN) – There is a record for DND and PWGSC located at 164 Via Venus located approximately 200 m south of the Site which is listed as waste generators of numerous wastes (listed in the ERIS report in Appendix C). Based on the review of previous reports this former building was listed as an aerospace office building and thus not considered to be a PCA. There are several dozen listings attributed to the NRC complex however none are located within the Phase One Study Area.

Based on the review of the ERIS Report, no PCAs were identified on the Site.

4.2.2 Ministry of the Environment, Conservation and Parks

For the purposes of a Phase One ESA completed for adjacent land (Phase 3-5) in 2020, the Ottawa district office of the Ontario Ministry of Environment, Conservation and Parks (MECP) was asked to respond in writing to the following questions for 1076 Hemlock Private (which includes the Site and surrounding properties):

- Active orders under the Environmental Protection Act (EPA), the *Ontario Water Resources Act* (OWRA), and the *Pesticides Act* (PA).
- Approvals under Sections 9 and 39 of the EPA as well as Sections 52 and 53 of the OWRA

A formal response from the MECP was received by WSP on July 16, 2020. The review of the MECP response indicated that no Active Orders, Certificate of Approvals, or Environmental Compliance Approvals have been issued for the Site. It is inferred that with no materials change to the Site and surrounding properties, the MECP response can be considered valid. As such, an updated MECP response was not requested for the Site.

4.2.3 City of Ottawa

WSP completed a review of the City of Ottawa HLUI (HLUI) for the Site and surrounding area. The HLUI had a record for the entire former CFB Rockcliffe base which includes the Site. The only noteworthy record shown to be on the site is for a petroleum products wholesaler with three associated vertical fuel ASTs. However, this facility listing is attributed to 1500 Montreal Road (occupied by the NRC campus) and not located within the Phase One Study Area. The NRC tanks identified in the HLUI are likely on part of that property that is beyond the Study Area. Therefore, review of the HLUI did not identify any PCAs or APECs.

4.2.4 Ministry of Natural Resources and Forestry (MNRF)

Based on available resources and information provided by the MNRF Ministry of Natural Resources and Forestry (MNRF), there are no Natural Heritage Features (e.g., Provincially Significant Wetlands, Areas of Natural and Scientific Interest, etc.) located on the Site; however, there is a potential for Species at Risk (SAR) to be present on the Site as was documented in the 2014 EIS for the Site which identified SAR bat habitat on and north of the Phase One Property.

4.2.5 Technical Standards and Safety Authority, Fuel Safety Division Records

The Technical Standards and Safety Authority (TSSA) maintains records related to registered underground storage tanks (USTs) for petroleum-related products. The TSSA was contacted, as part a Phase One ESA completed for adjacent land (Phase 3-5) in 2020, to identify outstanding instructions, incident reports, fuel oil spills or contamination records. The address and search are included the Site and surrounding properties.

The TSSA replied on July 13, 2020 and indicated that the TSSA did not have any records for the Site or surrounding properties searched within the Phase One Study Area. Given TSSA records are maintained by address and no materials change to the Site and surrounding properties have taken place since 2020, the TSSA response can be considered valid. As such, an updated TSSA search was not completed for the Site.

4.3 Physical Setting Sources

4.3.1 Aerial Photographs

Aerial photographs for the Phase One Property and the surrounding area was reviewed by WSP. Information obtained from the review of the aerial photographs is summarized in the following table.

Aerial photographs of the Site and neighbouring properties were obtained from WSP's in-house photo records and were dated 1945. In addition, the aerial photographs for 1928, 1965, 1976, 1991, 2002, 2011 and 2017 from the City of Ottawa geo-map (<http://maps.ottawa.ca/geoOttawa/>) were reviewed on-line. WSP selected aerial photographs based on availability and date intervals to help develop an understanding of the history of the development of the Phase One Property and Phase One Study Area. The information obtained from the aerial photographs was limited by the quality and scale of the available aerial photographs. The earliest aerial photograph available was from 1928. Information obtained from the review of the aerial photographs is summarized in the following table.

Year	Phase One Property	Phase One Study Area
1928	The Phase One Property is occupied by undeveloped farmland with two roads on the eastern portion of the Site.	The Study Area is occupied by undeveloped farmland with occasional residential or farmhouse type buildings to the west and northeast. A small creek is present approximately 40 metres north of the Phase One Property.
1945	The Phase One Property contains three large buildings associated with the CFB Rockcliffe on the northern portion and several smaller buildings area along the east side of the property.	The Study Area is occupied with the airfield to the north and some structures to the east associated with CFB Rockcliffe. The areas to the south and west are undeveloped.
1965	The Phase One Property has same buildings from 1945 aerial as well as several smaller buildings on the southwest portion of the Site. Remaining undeveloped areas have been cleared and appear to be grassed areas.	The Study Area includes the airfield and hanger buildings associated with CFB Rockcliffe starting 40 metres north of the Phase One Property at the base of an escarpment. The lands to the east, south and southwest of the Phase One Property is

Year	Phase One Property	Phase One Study Area
		mixture of undeveloped land, residential housing and office buildings associated with the CFB Rockcliffe. In addition, a moderate size building is located adjacent north of the central portion of the Site and appears to have an outdoor swimming pool associated with it.
1976	As per 1965	As per 1965
1991	Two of the buildings in the northwest of the Phase One Property are demolished and a filling area is present at the northwest boundary of the Phase One Property. The smaller buildings on the eastern portion of the Site have also been demolished.	The airfield north of the Phase One Property has been replaced with a roadway and what is now the Canadian Aircraft Museum further to the northwest. The lands to the east, west and south are mostly unchanged with the office building to the southwest having been removed.
2002	All the buildings on the Phase One Property are no longer present. The filling area in the northwest is now overgrown.	As per 1991 to the north and south. All of the buildings to the east have been removed except for one small building and pool northeast of the Phase One Property. A driving range is present to the west of the Phase One Property.
2011	As per 2002.	As per 2002 except that the driving range to the west and single building to the east are gone.
2017	The Phase One Property is undergoing redevelopment fill piles and soil disturbance is noted including along the alignment of the storm sewer connecting to the pond to the north.	Area to the west and southwest are unchanged. There is a stormwater management pond to the north and residential development has started to the south with excavation and filling ongoing to the east.

4.3.2 Topography, Hydrology and Geology

Topic	Conditions	Comment / Source
Topography of Site and Surrounding Area	The topography of the Site and surrounding areas is uneven with an overall slope to the north	Site and surrounding area observations
Overburden Soils	The geological mapping indicated that there is alluvial deposits (medium grained stratified sand with some silt) and offshore marine deposits (clay, silty clay and silt).	Bélanger, J. R. 2008 Urban Geology of the National Capital Area, Geological Survey of Canada, Open File 5311, 1 DVD. 2010 Hydrogeological Investigation
Type of Bedrock	Bobcaygeon Formation (limestone with minor shale in the upper parts) on the southern portion of the Site and a mix of Rockcliffe Formation (sandstone, shale, limestone and dolostone) and Gull River Formation (limestone, with dolostone beds towards base)	Armstrong, D.K. and Dodge, J.E.P. 2007. Paleozoic Geology of Southern Ontario; Ontario Geological Survey, Miscellaneous Release – Data 219 2010 Hydrogeological Investigation

Topic	Conditions	Comment / Source
Depth to Bedrock	The geological mapping indicates that the depth to bedrock is expected to be between 0 and 1 mbgs; however, the previous environmental reports indicate bedrock is expected to be approximately 2 mbgs but may extend up to 4 and 6 mbgs in some areas.	2010 Bélanger, J. R., Urban Geology of the National Capital Area, Geological Survey of Canada, Open File D3256, 2001
Inferred Near Surface Groundwater Flow	Local groundwater is anticipated to flow north towards the Ottawa River and following topography.	Site and surrounding area observations
Site Grade Relative to the Adjoining Properties	The southern portion of the Site is generally at grade with the adjacent properties east and south. There is a drop in elevation to the west and steeper slope to the north and northeast of the Site.	Site observations
Depth to Groundwater	Between 4.13 and 4.85 mbgs, as per DST 2015 Phase Two ESA.	Previous Environmental Reports

It should be noted that local groundwater flow may be influenced by underground utilities (i.e., service trenches) and building structures. For example, it is anticipated that the storm and sanitary sewer may be influencing the groundwater elevations in the area near the sewer, and that localized flow towards the sewer maybe occurring. If a more accurate description of geology, groundwater flow and groundwater quality is required, a subsurface investigation would be necessary.

4.3.3 Fill Materials

Topic	Conditions	Comment / Source
Fill Materials	Fill has been documented in the previous reports and is visually noted in some areas across the site.	Site observations and previous investigations.

4.3.4 Water Bodies, Areas of Natural Significance, and Groundwater Information

Topic	Conditions	Comment / Source
Nearest Open Water Body	The nearest permanent watercourse is the Ottawa River which is located approximately 950 m north of the Site. A stormwater pond is located 200 m to the northeast.	Ontario Base Map, Site visit
Areas of Natural Significance (“ANSI”)	The previous EIS reports identified areas natural and scientific interest (ANSI) on or within 30 m of the Site. This includes the wooded areas on and within 30 m of the Site that were identified as being habitat for SAR, specifically the brown myotis bat. Therefore, the Site is considered to be an environmentally sensitive area.	Previous Environmental Reports
Wellhead Protection Areas	The Phase One Study Area is not located within a well-head protection area or other area identified by a municipality in its official plan for the protection of ground water.	MECP Source Protection Atlas, Official Plans

Topic	Conditions	Comment / Source
Municipal Drinking Water Distribution Systems	No potable water wells were identified on the Phase One Property.	Site visit
Water Wells	There are no records of drinking water wells on the Site; however, several monitoring wells were observed on the central and southern portion of the Site during the Site visit.	Water Well Information Centre and Site visit

4.3.5 Well Records

Topic	Conditions	Comment / Source
Water Wells on Site (location, stratigraphy of the overburden, from ground surface to bedrock, depth to bedrock, depth to water table, drilling date, use)	No water wells observed at the Site during the Site visit. The ERIS Report did not have any records of water wells on the Site.	ERIS Report and Site observations
Water Wells on the Neighbouring Properties (location, stratigraphy of the overburden, from ground surface to bedrock, depth to bedrock, depth to water table, drilling rate, use)	No water wells observed within the Phase I Study Area during the Site visit. The ERIS Report did not have any records of water wells in the vicinity of the Site.	ERIS Report

4.4 Site Operating Records

At the time of the site visit, the Phase One Property was vacant with no buildings or structures. No Site operating records were provided to WSP for review outside the previous reports.

5.0 INTERVIEWS

Ms. Katherine Constantine of CLC (hereinafter referred to as the “Site Representative”), was interviewed during the course of the project to provide all relevant environmental information for the property. It is also noted that the previous reports included historical information provided from previous owners/operators of the Site (DND and PSPC). Pursuant to the requirements O.Reg. 153/04, the Site Representative was interviewed as the “current owner” with knowledge of current Site operations.

Relevant information obtained during the interview and site visit is provided in the Section 6.0.

6.0 SITE RECONNAISSANCE

6.1 General Requirements

Mr. Shihan Chowdhury of WSP visited the Phase One Property on June 10, 2022. The Site visit consisted of a walk-around the Site along with a cursory inspection of surrounding properties from the Site and publicly accessible areas. The Phase One Property was vacant land that consisted of wood lot and a few old, paved roadways associated with the former CFB Rockcliffe military base. There were no structures currently present on the Site.

Photographs of relevant features noted during the site visit are provided in Appendix D.

6.2 Specific Observations at Phase One Property

The specific observations made during the Site visit are presented in the following sections.

Topic	Observations	Source
Structures		
Number and Age of Buildings on the Site	No buildings or structures were present at the Site.	Site observations
General Descriptions of Each Building (including improvements)	Not applicable.	Site observations
Building Areas	Not applicable.	Site observations
Number of Floors (include all levels, whether above or below ground)	Not applicable.	Site observations
Number, Age, and Depth of Levels Below Ground Level	Not applicable.	Site observations
Number and Details of all Aboveground Storage Tanks (“ASTs”)	None observed or reported. It is possible that the former residential buildings located on the southern portion of the Site may have been heated with fuel oil stored in ASTs; however, no information was provided regarding these buildings to support this beyond a passing notation in a previous report that that some of the buildings may have been heated with fuel oil tanks for a brief period before converting to natural gas. Most of the former buildings on the base were reportedly heated using steam originating from a central heating plant southwest of the Phase One Property.	Site observations and Site Representative
Number and Details of all Underground Storage Tanks (“USTs”)	No evidence (fill/vent pipes extending through walls or slabs/ground surface, no staining or any obvious odours) was observed during the Site visit to indicate the current or former presence of fuel or chemical USTs on the Site. None of the previous reports documented any USTs historically having been present on the Phase One Property.	Site observations and Site Representative

Topic	Observations	Source
Underground Utilities Potable and Non-Potable Water Sources	The Site is not currently connected to the municipal water supply; however, the former buildings on the Site were connected to the municipal sewer and water system. It is likely that abandoned storm sewer and water mains are present on the Site, primarily along the older roadways. There is a large diameter active sewer line (circa 2015) that runs north-south through the Phase One Property which connects the new development to a stormwater pond north of the Site.	Site observations and Site Representative
Utility Lines Present (i.e. Electrical, Natural Gas, other)	None observed. However former abandoned utilities are expected throughout the Site area where former buildings were present.	Site observations
Sanitary/Process Wastewater Receptor	No sanitary or process wastewater is generated on-Site.	Site observations
Sanitary Sewer Connection	The Site is connected to the municipal sanitary sewer via large diameter sewer that runs north-south along the central portion of the Site. Historically, the Site was serviced by local sanitary sewers.	Site observations
Septic Systems	None identified.	Site observations
Storm Water Flow	Storm water run-off is through natural soil infiltration and the stormwater sewer line that runs through the Site.	Site observations
Storm Sewer Connection	The Site is connected to a new storm sewer system running north-south along the central portion of the Site. Historically the Site was serviced by local storm sewers.	Site observations
Interior of Structures Entry and Exit Points for Site Buildings	No buildings or structures were present at the Site.	Site observations
Existing and Former Heating System(s) (include fuel type / source)	As no buildings or structures were present at the Site there were no existing heating systems observed or reported. Historically many of the main site buildings were serviced by a steam line originating at a central heating plant southwest of the Phase One Property. A passing comment in a previous report suggesting that some of the buildings may have for a time been serviced by heating oil ASTs. No evidence of former storage tanks were noted at the time of the site visit and no confirmed storage tank locations were identified on the Phase One Property or historical reports.	Site observations, previous reports.
Existing and Former Cooling System(s) (include fuel type / source)	As no buildings or structures were present at the Site there were no existing cooling systems observed or reported.	Site observations, previous reports

Topic	Observations	Source
Drains, Pits, and Sumps (include current use, if any, and former use)	As no buildings or structures were present at the Site there were no drains, pits, or sumps observed or reported.	Site observations
Unidentified Substances	None identified.	Site observations
Floor Stains or Corrosion Located near a Potential Discharge Location	None identified.	Site observations
Miscellaneous Exterior Location of any Current and Former Wells	Two monitoring wells were observed on the central and southern portion of the Site.	Site observations
Ground Cover (i.e. grass, gravel, soil, or pavement, etc.)	The majority of the Phase One Property was covered with trees or small vegetation, cleared areas from former roadways and parking remained a mix of granular, asphalt or bare ground surfaces.	Site observations
Current or Former Railway Lines or Spurs	None observed or reported.	Site observations.
Presence of Stained Soil, Vegetation, or Pavement	None observed.	Site observations
Presence of Stressed Vegetation	None observed.	Site observations
Areas Where Fill and/or Debris Materials Appear to Have Been Placed	The eastern site boundary appears to be raised with fill and the south half of the west part of the site appeared to have been graded with some fill since the decommissioning of the base.	Site observations
Potentially Contaminating Activity	The presence of fill across the Site is considered as a PCA.	Site observations
Unidentified Substances	None identified.	Site observations

6.2.1 Enhanced Investigation Property

The Site has been used for administrative office, barracks and transmission towers as well as residential houses associated with the CFB Rockcliffe military base. The Site has not been used as an automotive garage, a bulk liquid dispensing facility or a dry-cleaning facility. As such, the Site is not considered to be an enhanced investigation property as defined by O. Reg. 153/04.

6.3 Surrounding Land Use

During the Site visit, a visual reconnaissance of the outdoor operations in the Phase One Study Area was carried out from the Site and publicly accessible areas.

The surrounding properties include vacant lands on all sides except south which is being redeveloped with residential homes.

North: A stormwater pond is located north of the Site with remaining area consisting of woodlot associated with CFB Rockcliffe.

East: Vacant land with dense tree coverage in some areas. No buildings or structure present; however, old roadways likely associated with CFB Rockcliffe were observed.

West: Vacant treed land with a few old roadways associated with the former CFB Rockcliffe.

South: The lands to the south and southeast are under development with new residential housing.

6.4 Written Description of Investigation

At the time of the Site reconnaissance, conducted on June 10, 2022, the Phase One Property consisted of a 4.89-hectare parcel of vacant land that consisted of forested land and a few old, paved roadways. No buildings or structures were noted on the Phase One Property. Dense tree coverage was present on the eastern portion of the Site. Overall terrain of the Site was uneven, and it is inferred that fill materials were brought to Site for various redevelopment activities over the years. As such, use of fill of unknown quality at the Site is considered a PCA which results in an APEC.

The surrounding properties within the Phase One Study Area were vacant aside from some development activities were ongoing south and southeast of the Site.

7.0 REVIEW AND EVALUATION OF INFORMATION

7.1 Current and Past Uses of the Site

The following summarizes the current and past uses of the Phase One Property:

Year(s)	Name of Owner(s)	Description of Property Use	Property Land Use According to Reg.153/04	Other Observations from Aerial Photographs, Fire Insurance Plans, Etc.
May 17, 1802	Richard Wragg	Undeveloped vacant land	Agricultural or other use	Based on the review of historical information, the first known development on the Site was not until sometime between 1945 and 1965. The 1928 aerial photograph shows that the Site was undeveloped forested land.
September 27, 1806	John Platt			
March 13, 1828	Eleanor Abrams			
August 21, 1841	John (Jean) Barreille			
September 11, 1841	John Carson			
September 10, 1845	Henry Williams			
November 24, 1852	George Codd and Henry Codd			
July 25, 1860	Paul Glasford			
October 21, 1865	James Kelly			
December 23, 1873	Richard Gavin			
July 12, 1875	Estate of Henry Codd (Now devised to his Daughter)			
February 15, 1877	James A. Snow			
January 22, 1885	Henry Atwill			
May 12, 1886	Thomas Cundell			
October 22, 1890	Charles Snow			
November 03, 1897	Peter Foisy			
August 29, 1898	Her Majesty The Queen			
September 12, 1898	Ferdinand Dupuis			

Year(s)	Name of Owner(s)	Description of Property Use	Property Land Use According to Reg.153/04	Other Observations from Aerial Photographs, Fire Insurance Plans, Etc.
August 18, 1899	Her Majesty The Queen			
December 05, 1900	Pierre Foisy			
December 07, 1900	Bruno Robillard			
April 15, 1901	Laurentian Stone Company			
January 26, 1906	His Majesty The King in Right of Canada			
January 20, 1926	Bruno Robillard			
May 26, 1937	His Majesty The King in Right of Canada	CFB Rockcliffe is in operation with two base buildings present	The Site activities include office buildings (commercial use) and barracks (residential use)	Based on the review of historical information, the first known development on the Site was the three buildings on the north part of the Phase One Property associated with the CFB Rockcliffe military base that were constructed between 1928 and 1945.
1945	His Majesty The King in Right of Canada			
August 04, 1950	His Majesty The King (Canada) as represented by The Department of National Defence	As Per 1937 with the addition of some single- family residential homes on the south part of the Site.	Residential and Commercial	Based on the review of historical information, the residential houses associated with the CFB Rockcliffe military base that were constructed between 1945 and 1965. Based on the aerial photographs, the houses were removed between 2008 and 2011.
2007	His Majesty The King (Canada) as represented by The Department of National Defence			
March 16, 2011	Her Majesty The Queen in Right of Canada			
March 28, 2011 to Present	Canada Lands Company CLC Limited	Undeveloped vacant land	Residential and Commercial (based on the last developed use)	Based on the aerial photographs, the buildings were removed between 2008 and 2011 and the Site has been occupied by vacant treed land with some old roadways since then.

7.2 Potentially Contaminating Activity

Any PCA on the Phase One Property or in the Phase One Study Area may require the identification of an area of potential environmental concern (APEC) and trigger the need for a Phase Two ESA to support the filing of a Record of Site Condition. The following PCAs were identified on the Phase One Property or in the Phase One Study Area:

Location	Potentially Contaminating Activity	Information Source	Rationale for Potential Contribution of the PCA to an APEC
Phase One Property	<i>#30 Importation of Fill Material of Unknown Quality</i> – Fill material was documented to exist in the previous reports in the area of the former office buildings associated with the former CFB Rockcliffe on the southern half and northwest corner of the Site. Fill was also visible on the southern portion of the Site in air photos and during the Site visit.	Previous Reports, air photos and Site observations.	Fill was documented to exist on the Phase One Property. Three remedial excavations to address impacts in the fill around former buildings were undertaken in the past. With the previously documented remediations and evidence of fill across the Phase One Property, the presence of fill across the Phase One Study Area is considered an APEC.
Phase One Study Area (excluding the Phase One Property)	<i>#28 Gasoline and Associated Products Storage in Fixed Tanks – Former fuel storage tanks (one AST and one UST) associated with former swimming pool in Building 137 and associated soil and groundwater impacts</i>	Previous Reports	The presence of former fuel storage tanks (one AST and one UST) associated with former swimming pool in former Building 137 as well as associated groundwater impacts located adjacent north of the central portion of the Site is an off-Site PCA considered to have resulted in an APEC to the Phase One Property.
	<i>#28 Gasoline and Associated Products Storage in Fixed Tanks – Two former heating oil ASTs at former Building 47 (located approximately 200 m southwest of the Site) with documented spillage. Remediation completed in 2014</i>	Previous Reports	Based on the distance and inferred hydraulic cross-gradient location of this off-Site PCA compared to the Site as well as remediation completed in 2014, it is not considered to have resulted in an APEC for the Phase One Property.
	<i>#28 Gasoline and Associated Products Storage in Fixed Tanks - Former fuel storage ASTs at former Building 164, located approximately 150 m south of the Site with a documented release that was subsequently remediated in 2014.</i>	Previous Reports	Based on the distance and inferred hydraulic cross-gradient location of this off-Site PCA compared to the Site as well as remediation completed in 2014, it is not considered to have resulted in an APEC for the Phase One Property.
	<i>#28 Gasoline and Associated Products Storage in Fixed Tanks - Former fuel storage tanks at former Building 134, located approximately 60 m west of the Site.</i>	Previous Reports	Based on the cross-gradient location of this PCA from the Phase One Property and that the contamination was documented to be limited in extent, the former fuel storage tanks at former Building 134 are not considered to have resulted in an APEC.

7.3 Areas of Potential Environmental Concern

Based on the information obtained as part of this Phase One ESA, the following were considered as being APECs on the Phase One Property.

Area of Potential Environmental Concern	Location of Area of Potential Environmental Concern on the Phase One Property	Potentially Contaminating Activity	Location of PCA (on-Site or Off-Site)	Contaminants of Potential Concern	Media Potentially Impacted
APEC 1 - Potential for subsurface impacts due to the presence of fill across the Phase One Property.	Site-wide	#30. Importation of Fill Material of Unknown Quality	On-Site	PHC F1 to F4, BTEX, PAHs, and metals	Soil (Fill)
APEC 2 - Potential for groundwater impacts migrating on to the Site from the off-Site former fuel storage tanks associated with the swimming pool operation in former Building 137.	Central portion of the Site, adjacent to the former building 137 remediation.	#28 <i>Gasoline and Associated Products Storage in Fixed Tanks</i>	Off-Site	PHC F1 to F4, BTEX, and PAHs	Groundwater (within the bedrock)

7.4 Conceptual Site Model

The following key features (as required by O.Reg. 153/04) are presented in Figures 1 and 2:

- Existing buildings and structures
- Water bodies and areas of natural significance located in the Phase One Study Area
- Drinking water wells on the Phase One Property
- Roads (including names) within the Phase One Study Area
- Uses of properties adjacent to the Phase One Property
- Location of identified PCAs in the Phase One Study Area (including any storage tanks)

The following describes the Phase One ESA CSM based on the information obtained and reviewed as part of this Phase One ESA:

- At the time of the Site visit, conducted on June 10, 2022, the Phase One Property consisted of a 4.89 hectare parcel of currently undeveloped land that consisted of wood lot and a few old, paved roadways associated with the former CFB Rockcliffe military base. There were no structures currently present on the Site.

- The previous EIS reports identified an area of bat habitat on and within 30 m of the Site, specifically the endangered brown myotis. Additional ANSI, including more bat habitat and butternut trees are present on the ridgeline (NRC Woods) bordering the north of the Phase One Property. Therefore, the Site is considered to be an environmentally sensitive area.
- Potable water in the vicinity of the Phase One Property is provided by the City of Ottawa. No potable water wells were identified on the Phase One Property.
- At the time of the Phase One ESA, the surrounding properties to the north, east and west were undeveloped and the properties to the south and southwest were under development for parkland and residential housing.
- Historically, the Phase One Property has been occupied by a series of buildings and structures associated with the former CFB Rockliffe. Buildings 8, 9, 10, 11, 70, 71, 124 and 126 were located on the Phase One Property. The buildings were occupied by:
 - Building 8: Office – Chaplain's office
 - Building 9: Office – Special investigation department
 - Building 10: Office – Eastern section investigation department
 - Building 11: Ground telecom transmission site
 - Building 70: Residential: Airwomens' barracks
 - Building 71: Residential: NCO barracks
 - Building 124: Office: ground training offices
 - Building 126: transmission tower
- Previous subsurface investigation on-Site using test pits was completed in the vicinity of buildings 11, 69, 71 and 126. Exceedances of petroleum hydrocarbons (PHCs) polycyclic aromatic hydrocarbons (PAHs), and metals were identified in soil samples; however, these exceedances were attributed to poor fill quality likely resulting from various construction debris.
- There is a potential for abandoned storm sewers and watermains to be present on the Phase One Property attributed to past development of the Site, primarily along the older former roadways. There is a newer stormwater sewer (circa 2015) that runs north-south through the Phase One Property which connects the new development to a stormwater pond north of the Site.
- Historically, the surrounding lands were also developed with buildings for commercial use including lounge (building 15), hospital (building 134), medical storage (building 176), other storage (buildings 178 and 179), and an indoor swimming pool (building 137).
- Former building 137, located adjacent north of the central portion of the Site and demolished in 1997, operated as a swimming pool and included two fuel storage tanks – one above ground storage tank (AST) and an underground storage tank (UST). Previous investigations completed by other consultants identified TPH gas/diesel in the soil and groundwater at the location of the former tanks. Subsequently, the soil impacts were excavated and remediated in 2014. The soil remediation of the petroleum hydrocarbon impacts was validated and backfilled with granular B. Post remediation groundwater sampling identified residual groundwater impacts within the bedrock present south of the former soil remediation. Delineation of these

residual groundwater impacts were completed in 2020 and 2022 using monitoring wells located on all sides of the identified impacts and downgradient of the former source. As such these groundwater impacts were confirmed to be limited to the area south of the former remediation and outside the Phase One Property. Therefore, the potential presence of PHC-impacts associated with this off-Site PCA is considered as having a reduced potential to be an APEC on the Phase One Property, however, additional groundwater sampling may be required to confirm these off-Site conditions and as such the groundwater issue off-Site remains as an APEC to the Phase One Property.

- Review of previous investigations completed in the vicinity of the Site (discussed under section 3.2) identified several off-Site PCAs within the study area including poor quality fill to the south and east, PHC remediations attributed to an automotive garage at Building 29 and possible fuel storage tanks at Building 22, as well as a fuel storage tank at Building 16 and Building 134. All off these off-site PCAs were subsequently remediated and validated except for Building 134 to the west, and are therefore these off-Site PCAs are not considered as resulting APECs to the Phase One Property. Building 134 is 60 metres cross gradient to the Phase One Property and the contamination was documented to be limited in extent and therefore is not considered to represent an APEC to the Phase One Property.
- The geological mapping that the overburden soils include alluvial deposits (medium grained stratified sand with some silt) and offshore marine deposits (clay, silty clay and silt). It also indicates there is no overburden soil in one area of the northern portion of the Site where bedrock is expected at surface.
- Bedrock consists of Bobcaygeon Formation (limestone with minor shale in the upper parts) on the southern portion of the Site and a mix of Rockcliffe Formation (sandstone, shale, limestone and dolostone) and Gull River Formation (limestone, with dolostone beds towards base).
- The nearest permanent watercourse is the Ottawa River which is located approximately 950 m north of the Site. A stormwater pond is located 200 m to the northeast.
- Local groundwater is anticipated to flow north towards the Ottawa River.
- Based on the available information reviewed, the only two APECs for the Site are associate with the presence of fill deposits across the entire parcel which include building demolition waste and the potential for migration of PHC impacted groundwater from off-Site building 137. There have been documented areas of soil impacts on-Site which were remediated and hence, are not considered APECs for the Site, but remain within the overall APEC associated with the fill. Other PCAs were located on surrounding lands to the Site, these off-Site PCAs were remediated and delineated to or before the Site boundary and therefore were not considered as APECs to the Phase One Property.

7.4.1 Uncertainty and Absence of Information

There were no material deviations to the Phase One ESA requirements set out in O.Reg. 153/04 that would cause uncertainty or absence of information that would affect the validity of the Phase One Conceptual Site Model or the findings of this Phase One ESA.

8.0 CONCLUSIONS

8.1 Need for a Phase Two ESA

Based on the information obtained and reviewed as part of this Phase One ESA, there were two APECs identified on the Phase One Property, the presence of fill across the Site and potential groundwater impacts from former fuel storage tanks (located off-Site) associated with former Building 137 (located north of the central portion of the Site). Accordingly, a Phase Two ESA is required to support the submission of an RSC.

It is noted that building debris from the former demolitions may be present in the fill across the site, specifically around former buildings. The presence of debris is not on its own considered as an issue of concern as it may not result in an exceedance of site condition standards, however, it may require management during redevelopment.

8.2 Record of Site Condition Based on Phase One Environmental Site Assessment Alone

Given that APECs are present on the Site and that there is a change in land use to a more sensitive use for the proposed residential development of the Site, an RSC supported by a Phase Two ESA will be required.

9.0 REFERENCES

The following documents and/or data were cited in this report:

Source	Date
Ontario Regulation 153/04 as amended	October 31, 2011
Bélanger, J. R. 2008 Urban Geology of the National Capital Area, Geological Survey of Canada, Open File 5311, 1 DVD.	2008
Armstrong, D.K. and Dodge, J.E.P. 2007. Paleozoic Geology of Southern Ontario; Ontario Geological Survey, Miscellaneous Release—Data 219	2007
2010 Bélanger, J. R., Urban Geology of the National Capital Area, Geological Survey of Canada, Open File D3256, 2001	2010
Previous Environmental Reports (see Section 4.1.6)	See Section 4.1.6
Aerial Photographs – WSP in-house aerials photo records	1945
Aerial Photograph Images – geoOttawa (http://maps.ottawa.ca/geoOttawa/)	1928, 1965, 1976, 1991, 2002, 2011 and 2017
ERIS Report	January 6, 2014
Ontario Ministry of the Environment, Conservation and Parks	June 16, 2020
Technical Standards and Safety Authority	June 14, 2020

10.0 LIMITATIONS AND USE OF REPORT

This report (the “Report”) was prepared for the exclusive use of Canada Lands Company CLC Limited for the express purpose of providing advice with respect to the environmental condition of the Site. In evaluating the Site, WSP Canada Inc. (“WSP”) has relied in good faith on information provided by others as noted in the Report. We have assumed that the information provided is factual and accurate. We accept no responsibility for any deficiency, misstatement or inaccuracy contained in this Report as a result of omissions, misinterpretations or fraudulent acts of persons interviewed or contacted, or incomplete or inaccurate historical information from the various agencies. Any use which a third party makes of this Report, or any reliance on or decisions to be made based on it, is the sole responsibility of such third party. If a third party requires reliance on this Report, prior written authorization from WSP is required. WSP disclaims any responsibility of consequential financial effects on transactions or property values, or requirements for follow-up actions and costs.

The scope and the period of WSP’s assessment are described in this Report, and are subject to restrictions, assumptions and limitations. Except as noted herein, the work was conducted in accordance with the scope of work and terms and conditions within WSP’s proposal. Distances noted in this report were determined using mapping data of variable accuracy and should therefore be considered approximate. WSP did not perform a complete assessment of all possible conditions or circumstances that may exist at the site referenced in the Report. Conditions may therefore exist which were not detected given the limited nature of the assessment WSP was retained to undertake with respect to the Site and additional environmental studies and actions may be required. In addition, it is recognized that the passage of time affects the information provided in the Report. WSP’s opinions are based upon information available to WSP as of the date of the Site visit. It is understood that the services provided for in the scope of work allowed WSP to form no more than an opinion of the actual conditions at the Site at the time of the site visit and cannot be used to assess the effect of any subsequent changes in any laws or regulations and the environmental quality of the Site or its surroundings. Asbestos and mould surveys were not performed. If a service is not expressly indicated, do not assume it has been provided.

The results of an assessment of this nature should in no way be construed as a warranty that the Site is free from any and all contamination from past or current practices.

11.0 CLOSURE

The Qualified Person confirms that the Phase One ESA was conducted and/or supervised by the Qualified Person and that all findings and conclusions of the Phase One ESA are included in the report.

We trust that the information presented in this report meets your current requirements. Should you have any questions or concerns, please do not hesitate to contact the undersigned.

Signature Page

Golder Associates Ltd.



Shihan Chowdhury, P.Eng.
Environmental Engineer



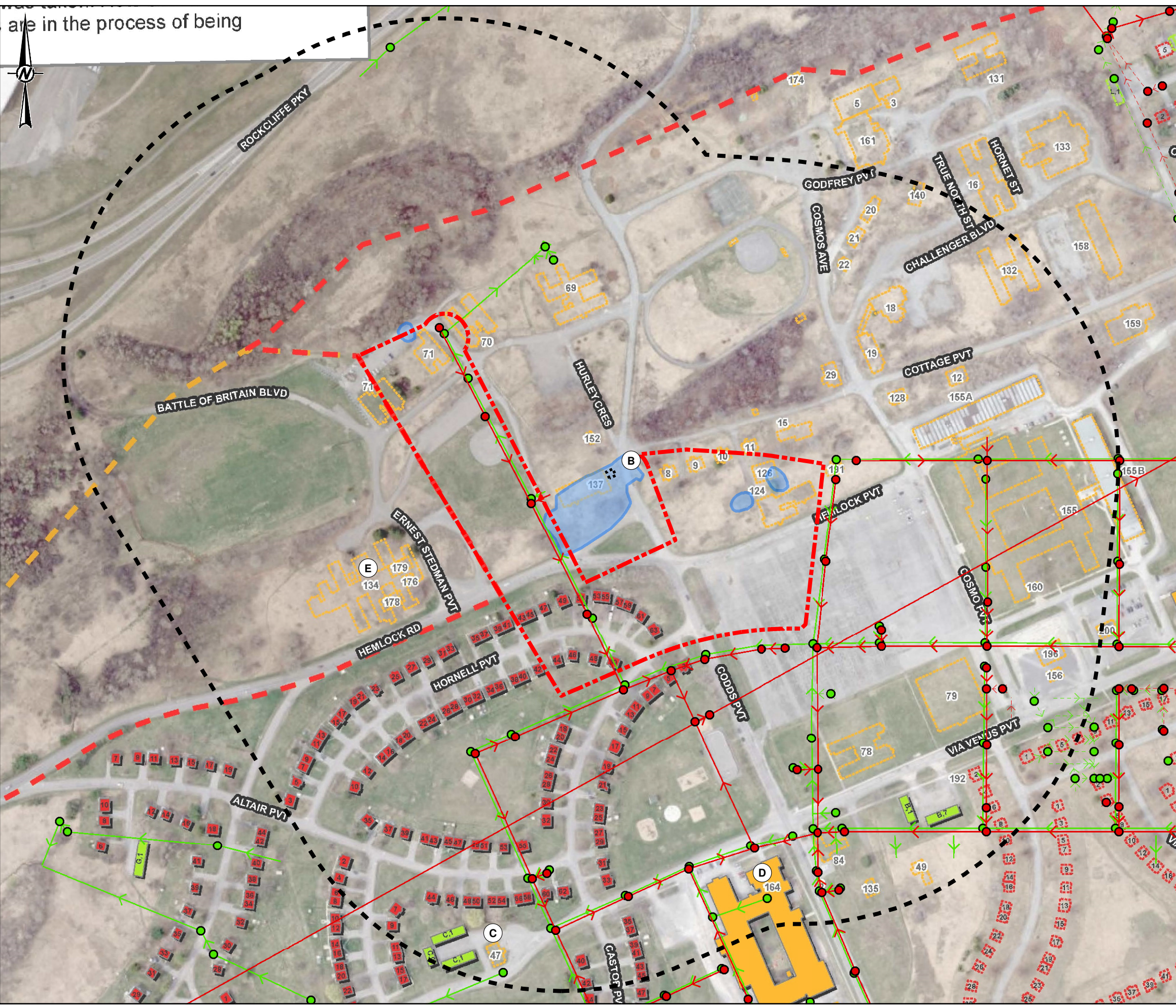
Keith Holmes, P.Geo.
Associate, Senior Geoscientist



SAC/KPH/sg

https://wsponline-my.sharepoint.com/personal/sonya_gaudette_wsp_com/documents/desktop/working folder 3/keith/wateridge/clc wateridge phase one esa - phase 4 - draft.docx

are in the process of being

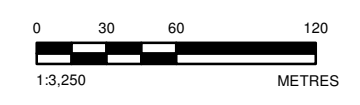


LEGEND

- STORM SEWER ALIGNMENT
- SANITARY SEWER ALIGNMENT
- FORMER FUEL STORAGE TANKS (PCA #28): REMOVED IN 1992 AND LOCATION IS INFERRED BASED ON THE LEVEL OF CONTAMINATION OBSERVED
- HISTORICAL RESIDENTIAL BUILDING FOOTPRINT
- HISTORICAL BUILDING FOOTPRINT
- PHASE ONE STUDY AREA
- PHASE ONE SITE
- HISTORICAL REMEDIATION (DST 2014/15)

Potentially Contaminating Activities ("PCA")		
Location	Detail	PCA#
A	Importation of Fill Material of Unknown Quality- Fill was expected to have been brought to the Site for backfilling and grading of the site at the time of initial development. Ongoing development work and demolition activities have resulted in the movement of fill around the Phase One Study Area. This includes the presence of visible stockpiles of fill in the Study Area outside the Phase One Property and was the reason behind three former fill remediations done by others. It is inferred that the fill may be present across the Phase One Study Area (not indicated on Figure 1).	30
B	Gasoline and Associated Products Storage in Fixed Tanks – Former fuel storage tanks (one AST and one UST) associated with former swimming pool in Building 137 and associated soil and groundwater impacts	28
C	Gasoline and Associated Products Storage in Fixed Tanks – Two former heating oil ASTs at former Building 47 (located approximately 200 m southwest of the Site) with documented spillage. Remediation completed in 2014	28
D	Gasoline and Associated Products Storage in Fixed Tanks – Former fuel storage ASTs at former Building 164, located approximately 150 m south of the Site with a documented release that was subsequently remediated in 2014.	28
E	Gasoline and Associated Products Storage in Fixed Tanks – Former fuel storage tanks at former Building 134, located approximately 60 m west of the Site.	28

REFERENCE(S)
 1. COORDINATE SYSTEM: NAD 1983 MTM 9



CLIENT
CLC LIMITED

PROJECT
PHASE ONE ENVIRONMENTAL SITE ASSESSMENT, WATERIDGE VILLAGE PHASE 4, PART OF 1076 HEMLOCK PRIVATE, OTTAWA, ONTARIO

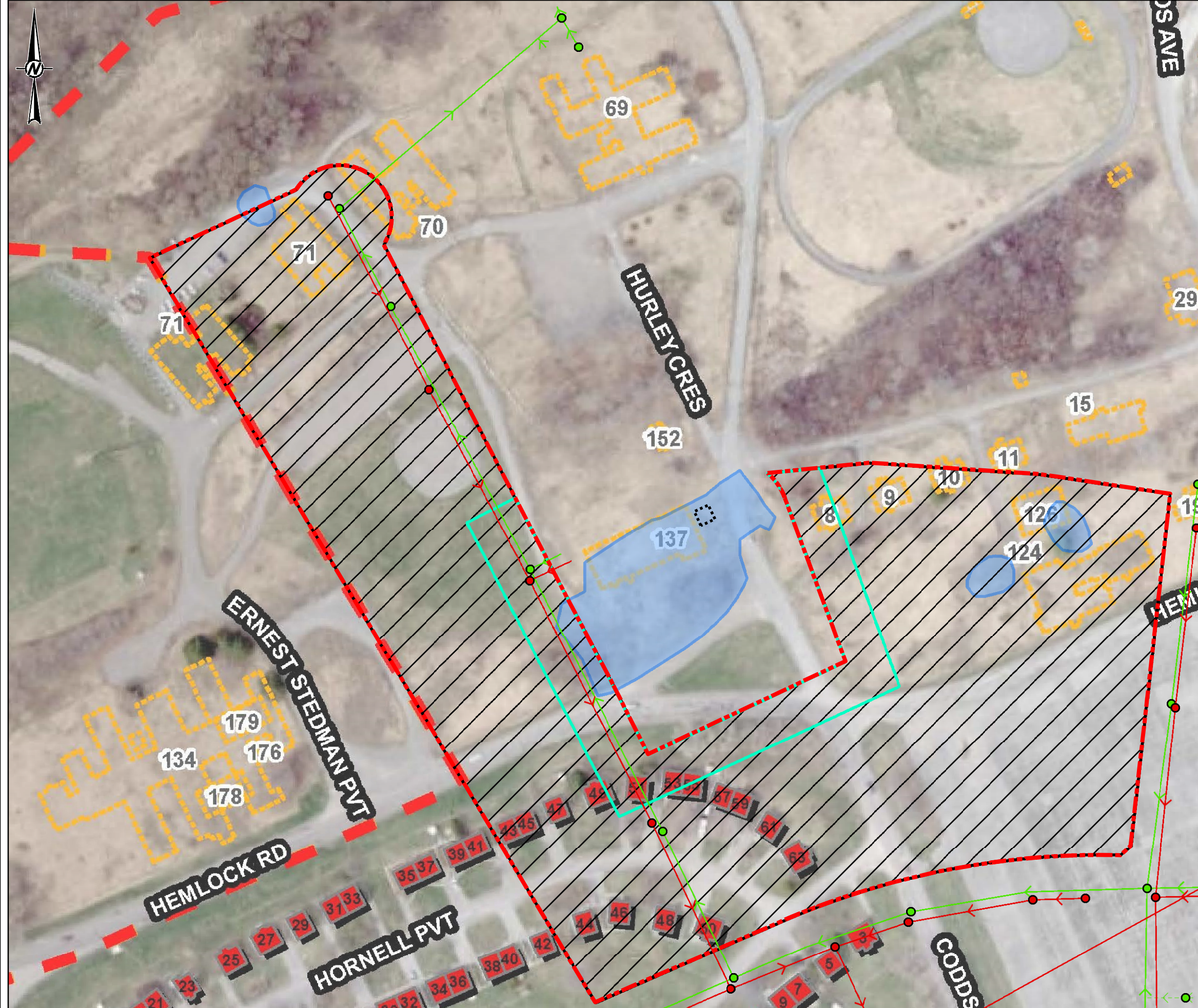
TITLE
SITE PLAN WITH POTENTIAL CONTAMINATING ACTIVITIES

CONSULTANT	YYYY-MM-DD	2022-06-01
DESIGNED	----	
PREPARED	JEM	
REVIEWED	TL	
APPROVED	KPH	

PROJECT NO. 19124906 CONTROL 0017 REV. 0 FIGURE 1

Path: S:\Clients\Canada_Lands_Company\Wateridge_Village\98_PRC\19124906_G.C.L. Enviro\0017_PhaseOne_ESA_Phase4_1119124906-0017\HS-0001.mxd

IF THIS MEASUREMENT DOES NOT MATCH WHAT IS SHOWN, THE SHEET SIZE HAS BEEN MODIFIED FROM: 25mm

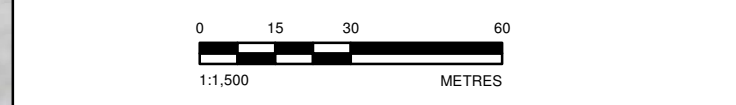


LEGEND

- STORM SEWER ALIGNMENT
- SANITARY SEWER ALIGNMENT
- FORMER FUEL STORAGE TANKS (PCA #28): REMOVED IN 1992 AND LOCATION IS INFERRED BASED ON THE LEVEL OF CONTAMINATION OBSERVED
- HISTORICAL RESIDENTIAL BUILDING FOOTPRINT
- HISTORICAL BUILDING FOOTPRINT
- PHASE ONE SITE
- HISTORICAL REMEDIATION (DST 2014/15)
- APEC 1 (PCA #30)
- APEC 2 (ASSOCIATED WITH PCA #28)

Areas of Potential Environmental Concern ("APEC")		
APEC#	Detail	PCA#
1	Fill of unknown quality, including building demolition waste, expected to be present across the entire Site.	30
2	Former fuel storage tanks (one AST and one UST) associated with former swimming pool in Building 137 and associated soil and groundwater impacts	28

REFERENCE(S)
 1. COORDINATE SYSTEM: NAD 1983 MTM 9



CLIENT
CLC LIMITED

PROJECT
PHASE ONE ENVIRONMENTAL SITE ASSESSMENT, WATERIDGE VILLAGE PHASE 4, PART OF 1076 HEMLOCK PRIVATE, OTTAWA, ONTARIO

TITLE
AREAS OF POTENTIAL ENVIRONMENTAL CONCERN

CONSULTANT

YYYY-MM-DD	2022-06-01
DESIGNED	----
PREPARED	JEM
REVIEWED	TL
APPROVED	KPH

PROJECT NO. 19124906 CONTROL 0017 REV. 0 FIGURE 2

Path: S:\Clients\Canada_Lands_Company\Wateridge_Village\99_PRC\19124906_GLC_Enviro\017_PhaseOne_ESA_Phase4_1119124906_0017_HS_0002.mxd

25mm IF THIS MEASUREMENT DOES NOT MATCH WHAT IS SHOWN, THE SHEET SIZE HAS BEEN MODIFIED FROM:

APPENDIX A

Plan of Survey

Scanned

PLAN OF SURVEY OF
Part of PIN 04273-1205, Being
PART OF LOTS 23 and 24
CONCESSION 1 (OTTAWA FRONT)
 Geographic Township of Gloucester
CITY OF OTTAWA
 Surveyed by Annis, O'Sullivan, Vollebek Ltd.

Scale 1 : 1000

Metric
 DISTANCES AND COORDINATES SHOWN ON THIS PLAN
 ARE IN METRES AND CAN BE CONVERTED TO FEET BY
 DIVIDING BY 0.3048.

Surveyor's Certificate
 I CERTIFY THAT :

- This survey and plan are correct and in accordance with the Survey Act and the Surveyors Act and the regulations made under them.
- The survey was completed on the 13th day of October 2022.

October 13, 2022
 Date *A.S. Broxham*
 Andrew J. Broxham
 Ontario Land Surveyor

Notes & Legend

- Denotes Survey Monument Planted
- Survey Monument Found
- SSB - Standard Iron Bar
- SSIB - Short Standard Iron Bar
- IB - Iron Bar
- HCM - Horizontal Control Monument
- (WT) - Witness
- (AOG) - Annis, O'Sullivan, Vollebek Ltd.
- Meas. - Measured
- (P1) - (AOG) Plan, September 27, 2021

Site Area = 4.890 Hectares

Distances shown on this plan are ground distances and can be converted to grid distances by multiplying by the combined scale factor of 0.999947.

Bearings are grid, derived from part of the northerly limit of Plan 4R-29378, shown to be N 66°08'50" E thereon and are referred to the Central Meridian of MTM Zone 9 (78°30' West Longitude) NAD-83 (original).

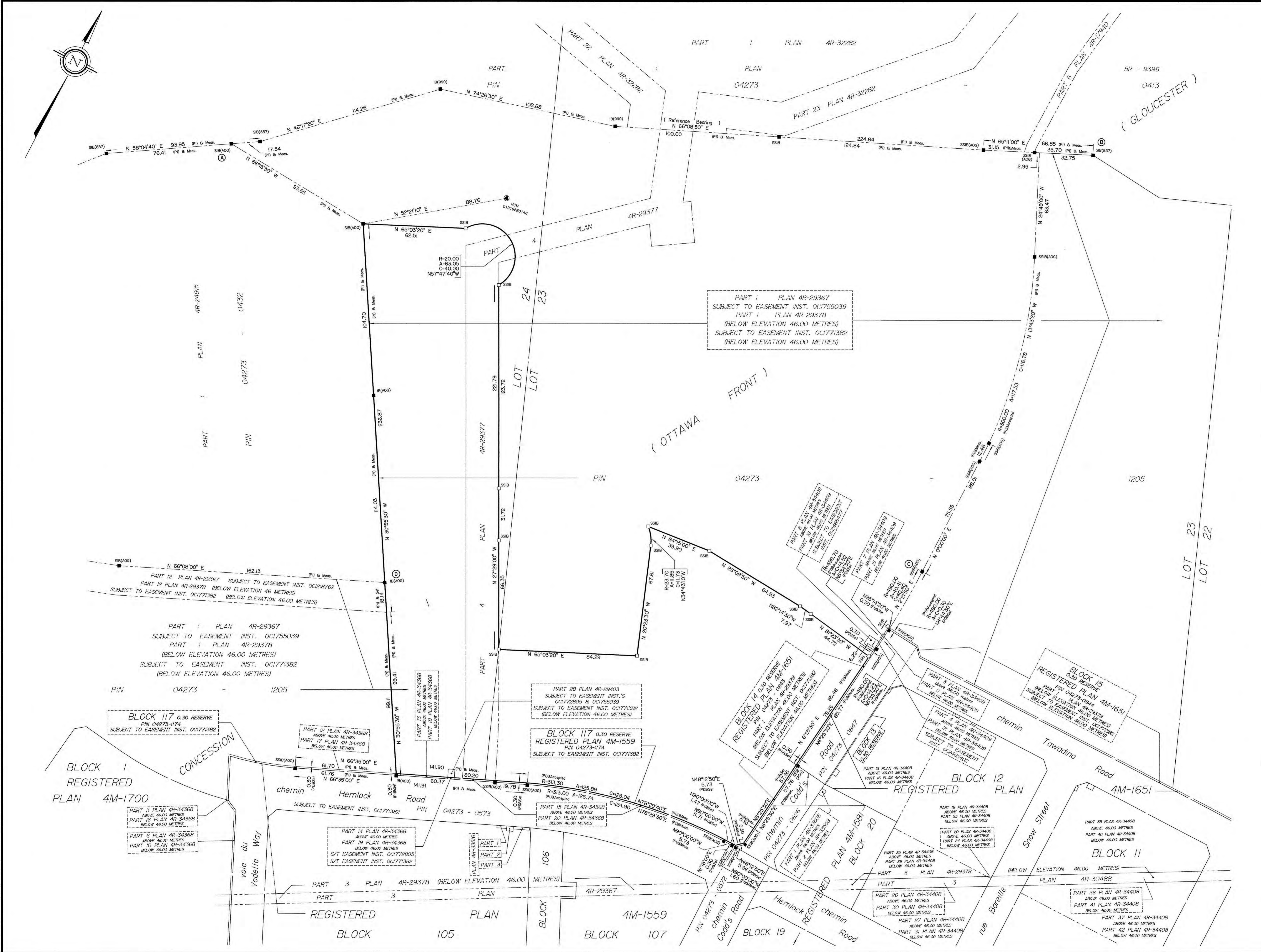
Coordinates are derived from Can-Net 2016 Real Time Network GPS observations referenced to Specified Control Points 01819680105 and 01918434761, MTM Zone 9 (78°30' West Longitude) NAD-83 (original).

Coordinate values are to urban accuracy in accordance with O. Reg. 216/10.

Point	Northing	Eastings
Point A	5024915.16	373971.65
Point B	5036178.12	372436.11
Point C	5035408.34	372044.89
Point D	5035544.74	372513.57
Point E	5035371.94	372538.18
Point F	5035214.58	372250.94

Caution: Coordinates cannot, in themselves, be used to re-establish corners or boundaries shown on this plan.

Elevation Note:
 1. Elevations are geodetic, referred to City of Ottawa Vertical Bench Mark No. 396 (01919680138), having an elevation of 95.06 metres.



ASSOCIATION OF ONTARIO
 LAND SURVEYORS
 PLAN SUBMISSION FORM
 V-36284

THIS PLAN IS NOT VALID UNLESS IT IS AN EMBOSSED ORIGINAL COPY ISSUED BY THE SURVEYOR IN ACCORDANCE WITH REGULATION 1026, SECTION 29 (3)

ANNIS, O'SULLIVAN, VOLLEBEK LTD.
 14 Concourse Gate, Suite 500
 Nepean, Ont. K2E 7S6
 Phone: (613) 727-0850 / Fax: (613) 727-1079
 Email: info@aosv.com

APPENDIX B

Regulatory Responses

**INDEX REVIEW REPORT
COMMERCIAL/INDUSTRIAL/AGRICULTURAL**

Attention: Alyssa Whiteduck Golder Associates	Your File: Date Received: July 10, 2020
--	--

Thank you for your inquiry requesting a search of records from the Ministry of the Environment, Conservation and Parks (ministry). The ministry encourages you to use the available on-line resources to access publically-available information which may assist with your inquiry.

PROPERTY OWNER AND LOCATION

Location: Municipality: **Ottawa**

Address: **1076 Hemlock Private**
Lot Concession Township

INDEX OF NAMES FOR ORDERS

We have searched the *Ottawa* District Index Record of Active Orders under the Environmental Protection Act (EPA), Ontario Water Resources Act (OWRA) and the Pesticides Act (PA) issued to: **1076 Hemlock Private** and the following information has been found:

No Active Orders are outstanding

Please Note: *For information related to any ministry Orders issued to the property in question, please request this information from the property owner. If you would like further information regarding a specific Order issued, please contact the Ottawa District Office.*

Date of Search: July 16, 2020

RECORD OF SITE CONDITION

For information on **Records of Site Condition** filed on the Environmental Site Registry since October 1, 2004, please use the following links:

For records of site condition filed between October 1, 2004 and June 30, 2011

<https://www.lrcsde.lrc.gov.on.ca/besrWebPublic/generalSearch>, and for records of site condition filed since July 1, 2011 <https://www.ontario.ca/environment-and-energy/records-site-condition>

INDEX REVIEW REPORT COMMERCIAL/INDUSTRIAL/AGRICULTURAL

INDEX OF NAMES FOR APPROVALS ISSUED SINCE 1999

A search of the Index Record of names of all persons to whom approvals have been issued, maintained by the Director, Approvals Branch and the Regional Director, *Eastern Region*, and the District Manager, *Ottawa District*, under Section 19 EPA and Section 13 OWRA and the following information has been provided :

<u>Type</u>	<u>Number</u>	<u>Issued To</u>	<u>Issue Date</u>
Section 9 EPA (Air)			
Section 39 EPA (Waste Management)			
Section 52 OWRA (Water)			
Section 53 OWRA (Municipal/Private/ Industrial Sewage)			
Other			

The **ministry's Access Environment** is an on-line, map-based search tool designed to allow the public, quick and easy access to the ministry approvals and registration information from December 1999 onward. Access Environment currently displays Environmental Compliance Approvals (ECA), Renewable Energy Approvals (REA) and registrations on the Environmental Activity and Sector Registry (EASR). ECAs include all Certificates of Approval (CofAs) previously issued under the Environmental Protection Act (EPA) and approvals previously issued under s.53 of the Ontario Water Resources Act (OWRA). You can access this information from the ministry website or at the following link:

www.accessenvironment.ene.gov.on.ca/AEWeb/ae/GoSearch.action?search=basic&lang=en

Copies of **ECAs issued before January 1, 2000** can be obtained by submitting a [Request for a Copy of an Environmental Compliance Approval](#)

Please Note:

- 1) The information provided above is based solely on the address(es) and name(s) of the present and past owners provided by you.
- 2) The Index Record of Names to whom approvals have been issued, maintained by the Regional Director and District Manager, has been searched back to 1999.
- 3) A search of our records does **NOT** indicate whether there are:
 - other uses for which an approval may have been required, **nor**
 - other uses on the property or in the vicinity that may affect the suitability of the property, for the use proposed to be made of it.If a comprehensive knowledge of the property and the nearby lands and their environmental condition is required, you must examine them and other relevant records yourself, with the aid of a qualified person, if needed.

No Approvals have been issued.

Date of Search: July 16, 2020

INDEX REVIEW REPORT COMMERCIAL/INDUSTRIAL/AGRICULTURAL

Additional site information related to the **location of landfill sites** in the province can be found at the following link:

<http://www.ontario.ca/environment-and-energy/small-landfill-sites>

<http://www.ontario.ca/environment-and-energy/map-large-landfill-sites>

The **ministry's Hazardous Waste Information Network (HWIN)** can also be accessed to search for information on generators, carriers, and receivers of subject waste in the province at the following link: www.hwin.ca

The **ministry's Environmental Compliance Reports** provide information about contaminant discharges to water and emissions to air that exceed limits found in legislation, environmental approvals, orders and/or policies/guidelines and can be accessed at the following link: <http://www.ontario.ca/environment-and-energy/environmental-compliance-reports>

Information on **Environmental Penalties**, which are monetary penalties that can be imposed by the ministry for some industrial spills, can be assessed at the following link: <https://www.ontario.ca/search/search-results?query=environmental%20penalties>

Additional ministry information can be accessed through the **Government of Ontario's Open Data Catalogue**: <http://www.ontario.ca/government/open-data-ontario>

The ministry also encourages you to consider best practices and standards of care used within the legal community and through your associations as a guide to obtaining information related to specific property for any legal purpose.

We trust this information will help meet your requirements quickly and effectively.

Please advise your colleagues that responses to requests for searches always take some time. As a result, the Ministry of the Environment, Conservation and Parks may not be able to meet deadlines imposed by other parties on real estate and other transactions.

Thank you for your inquiry.

Signature:	<i>Jéhanne Hurlbut</i>
Contact Name:	Jéhanne Hurlbut
Title:	District Administrative Assistant
Address:	Ministry of the Environment, Conservation and Parks 2430 Don Reid Drive, Unit 103 Ottawa, ON K1H 1E1
Phone:	(613) 521-3450 Ext 221
Date:	July 16, 2020
	E&OE

Please Note: If you would like to receive an email with all the environmental links above, please contact me at Jehanne.hurlbut@ontario.ca and I will be pleased to send them to you.

From: Public Information Services <publicinformationservices@tssa.org>
Sent: July 14, 2020 8:58 AM
To: Whiteduck, Alyssa
Subject: Wateridge Tank Search
Attachments: RE: TSSA Search -Wateridge Village 7, Ottawa, Ontario; TSSA Search -Wateridge Village 6, Ottawa, Ontario; RE: TSSA Search -Wateridge Village 6, Ottawa, Ontario; RE: TSSA Search -Wateridge Village 7, Ottawa, Ontario; TSSA Search -Wateridge Village 8, Ottawa, Ontario; TSSA Search -Wateridge Village , Ottawa, Ontario

Importance: High

EXTERNAL EMAIL

Records Found

Thank you for your request for confirmation of public information.

- We confirm that there are **fuel storage tanks records** in our database at the subject address(es).

411	Carpenter	Way,	Ottawa,	ON	NO RECORD
398	Codd's	Road,	Ottawa,	ON	NO RECORD
398	Codd's	Road,	Ottawa,	ON	NO RECORD
398	Codd's	Road,	Ottawa,	ON	NO RECORD
1076	Hemlock	Private,	Ottawa,	ON	NO RECORD
1076	Hemlock	Private,	Ottawa,	ON	NO RECORD
1076	Hemlock	Private,	Ottawa,	ON	NO RECORD
1076	Hemlock	Private,	Ottawa,	ON	NO RECORD
1335	Hemlock	Road,	Ottawa,	ON	NO RECORD
1335	Hemlock	Road,	Ottawa,	ON	NO RECORD
1335	Hemlock	Road,	Ottawa,	ON	NO RECORD
1335	Hemlock	Road,	Ottawa,	ON	NO RECORD
1400	Hemlock	Private,	Ottawa,	ON	NO RECORD
1400	Hemlock	Private,	Ottawa,	ON	NO RECORD
1400	Hemlock	Private,	Ottawa,	ON	NO RECORD
1400	Hemlock	Private,	Ottawa,	ON	NO RECORD
305	Lysander	Place,	Ottawa,	ON	NO RECORD
437	Meadow	Park Place,	Ottawa,	ON	NO RECORD
615	Mikinak	Road,	Ottawa,	ON	NO RECORD
615	Mikinak	Road,	Ottawa,	ON	NO RECORD
615	Mikinak	Road,	Ottawa,	ON	NO RECORD
615	Mikinak	Road,	Ottawa,	ON	NO RECORD
615	Mikinak	Road,	Ottawa,	ON	NO RECORD

681	Mikinak	Road,	Ottawa,	ON	NO RECORD
681	Mikinak	Road,	Ottawa,	ON	NO RECORD
681	Mikinak	Road,	Ottawa,	ON	NO RECORD
681	Mikinak	Road,	Ottawa,	ON	NO RECORD
681	Mikinak	Road,	Ottawa,	ON	NO RECORD
715	Mikinak	Road,	Ottawa,	ON	NO RECORD
715	Mikinak	Road,	Ottawa,	ON	NO RECORD
715	Mikinak	Road,	Ottawa,	ON	NO RECORD
715	Mikinak	Road,	Ottawa,	ON	NO RECORD
715	Mikinak	Road,	Ottawa,	ON	NO RECORD
745	Mikinak	Road,	Ottawa,	ON	NO RECORD
745	Mikinak	Road,	Ottawa,	ON	NO RECORD
745	Mikinak	Road,	Ottawa,	ON	NO RECORD
775	Mikinak	Road,	Ottawa,	ON	NO RECORD
775	Mikinak	Road,	Ottawa,	ON	NO RECORD
775	Mikinak	Road,	Ottawa,	ON	NO RECORD
711	Montreal	Road,	Ottawa,	ON	NO RECORD
713	Montreal	Road,	Ottawa,	ON	Previously sent
1191	Montreal	Road,	Ottawa,	ON	NO RECORD
1191	Montreal	Road,	Ottawa,	ON	NO RECORD
1191	Montreal	Road,	Ottawa,	ON	NO RECORD
1191	Montreal	Road,	Ottawa,	ON	NO RECORD
407	Plum Tree	Crescent,	Ottawa,	ON	NO RECORD
355	St. Laurent	Boulevard,	Ottawa,	ON	NO RECORD
355	St. Laurent	Boulevard,	Ottawa,	ON	NO RECORD
355	St. Laurent	Boulevard,	Ottawa,	ON	NO RECORD
565	Wanaki	Road,	Ottawa,	ON	NO RECORD
565	Wanaki	Road,	Ottawa,	ON	NO RECORD
565	Wanaki	Road,	Ottawa,	ON	NO RECORD

For a further search in our archives please complete our release of public information form found at https://www.tssa.org/en/about-tssa/release-of-public-information.aspx?_mid=392 and email the completed form to publicinformationsservices@tssa.org or through mail along with a fee of \$56.50 (including HST) per location. The fee is payable with credit card (Visa or MasterCard) or with a Cheque made payable to TSSA.

Although TSSA believes the information provided pursuant to your request is accurate, please note that TSSA does not warrant this information in any way whatsoever.

Kind regards,



Connie Hill | Public Information Agent

Facilities

345 Carlingview Drive

Toronto, Ontario M9W 6N9

Tel: +1-416-734-3383 | Fax: +1-416-231-6183 | E-Mail: publicinformationsservices@tssa.org

www.tssa.org



This electronic message and any attached documents are intended only for the named recipients. This communication from the Technical Standards and Safety Authority may contain information that is privileged, confidential or otherwise protected from disclosure and it must not be disclosed, copied, forwarded or distributed without authorization. If you have received this message in error, please notify the sender immediately and delete the original message.

APPENDIX C

ERIS Report, City Directories

ERIS
ENVIRONMENTAL RISK INFORMATION SERVICE



DATABASE REPORT



Project Property: *PH I Rockcliffe, Ottawa
Codd's Road
Ottawa ON
RSC Report (Urban)*

Report Type:

Order #: *20131223029*

Requested by: *DST Consulting Engineers Inc.*

Date: *January 6, 2014*

Ecolog ERIS Ltd.
Environmental Risk Information
Service Ltd. (ERIS)
A division of Glacier Media Inc.
P: 1.866.517.5204
E: info@erisinfo.com
www.erisinfo.com

Table of Contents

Table of Contents	1
Executive Summary	2
Executive Summary: Report Summary	3
Executive Summary: Site Report Summary – Project Property	5
Executive Summary: Site Report Summary – Surrounding Properties	9
Executive Summary: Summary By Data Source	22
Map	43
Aerial	44
Detail Report	45
Unplottable Summary	222
Unplottable Report	228
Appendix: Database Descriptions	282
Definitions	291

Notice: IMPORTANT LIMITATIONS and YOUR LIABILITY

Reliance on information in Report: This report DOES NOT replace a full Phase I Environmental Site Assessment but is solely intended to be used as a database review on environmental records.

License for use of information in Report: No page of this report can be used without this cover page, this notice and the project property identifier. The information in Report(s) may not be modified or re-sold.

Your Liability for misuse: Using this Service and/or its reports in a manner contrary to this Notice or your agreement will be in breach of copyright and contract and ERIS may obtain damages for such mis-use, including damages caused to third parties, and gives ERIS the right to terminate your account, rescind your license to any previous reports and to bar you from future use of the Service.

No warranty of Accuracy or Liability for ERIS: The information contained in this report has been produced by EcoLog Environmental Risk Information Services Ltd ("ERIS") using various sources of information, including information provided by Federal and Provincial government departments. The report applies only to the address and up to the date specified on the cover of this report, and any alterations or deviation from this description will require a new report. This report and the data contained herein does not purport to be and does not constitute a guarantee of the accuracy of the information contained herein and does not constitute a legal opinion nor medical advice. Although ERIS has endeavored to present you with information that is accurate, EcoLog ERIS disclaims, any and all liability for any errors, omissions, or inaccuracies in such information and data, whether attributable to inadvertence, negligence or otherwise, and for any consequences arising therefrom. Liability on the part of EcoLog ERIS is limited to the monetary value paid for this report.

Trademark and Copyright: You may not use the ERIS trademarks or attribute any work to ERIS other than as outlined above. This Service and Report(s) are protected by copyright owned by EcoLog ERIS Ltd. Copyright in data used in the Service or Report(s) (the "Data") is owned by EcoLog ERIS or its licensors. The Service, Report(s) and Data may not be copied or reproduced in whole or in any substantial part without prior written consent of EcoLog ERIS.

Executive Summary

Property Information:

Project Property: *PH I Rockcliffe, Ottawa
Codd's Road Ottawa ON*

Order Information:

Order No.: *20131223029*
Date Requested: *07/01/2014*
Requested by: *DST Consulting Engineers Inc.*
Report Type: *RSC Report (Urban)*

Additional Products:

City Directory Search	<i>Subject Site plus 8 Adjacent Properties</i>
Insurance Products	<i>Inspection Reports</i>
Insurance Products	<i>Fire Insurance Plans</i>
Insurance Products	<i>Site Specific Plans</i>
Land Title Search	<i>Historical Title Search</i>
Topographic Map	<i>Ontario Base Map (OBM)</i>

Executive Summary: Report Summary

Database	Name	Searched	Project Property	Boundary to 0.30km	Total
AAGR	Abandoned Aggregate Inventory	Y	0	0	0
AGR	Aggregate Inventory	Y	0	0	0
AMIS	Abandoned Mine Information System	Y	1	3	4
ANDR	Anderson's Waste Disposal Sites	Y	0	0	0
AUWR	Automobile Wrecking & Supplies	Y	0	0	0
BORE	Borehole	Y	24	91	115
CA	Certificates of Approval	Y	3	8	11
CFOT	Commercial Fuel Oil Tanks	Y	0	0	0
CHEM	Chemical Register	Y	0	0	0
COAL	Inventory of Coal Gasification Plants and Coal Tar Sites	Y	0	0	0
CONV	Compliance and Convictions	Y	0	0	0
CPU	Certificates of Property Use	Y	0	0	0
DRL	Drill Hole Database	Y	0	0	0
EASR	Environmental Activity and Sector Registry	Y	0	0	0
EBR	Environmental Registry	Y	0	3	3
ECA	Environmental Compliance Approval	Y	0	3	3
EEM	Environmental Effects Monitoring	Y	0	0	0
EHS	ERIS Historical Searches	Y	0	11	11
EIS	Environmental Issues Inventory System	Y	0	0	0
EXP	List of TSSA Expired Facilities	Y	11	5	16
FCON	Federal Convictions	Y	0	0	0
FCS	Contaminated Sites on Federal Land	Y	3	2	5
FOFT	Fisheries & Oceans Fuel Tanks	Y	0	0	0
FST	Fuel Storage Tank	Y	0	6	6
FSTH	Fuel Storage Tank	Y	0	6	6
GEN	Ontario Regulation 347 Waste Generators Summary	Y	6	47	53
HINC	TSSA Historic Incidents	Y	1	4	5
IAFT	Indian & Northern Affairs Fuel Tanks	Y	0	0	0
INC	TSSA Incidents	Y	0	0	0
LIMO	Landfill Inventory Management Ontario	Y	0	0	0
MINE	Canadian Mine Locations	Y	0	0	0
MNR	Mineral Occurrences	Y	1	2	3
NATE	National Analysis of Trends in Emergencies System (NATES)	Y	0	0	0
NCPL	Non-Compliance Reports	Y	0	0	0
NDFT	National Defence & Canadian Forces Fuel Tanks	Y	0	0	0
NDSP	National Defence & Canadian Forces Spills	Y	0	0	0
NDWD	National Defence & Canadian Forces Waste Disposal Sites	Y	0	0	0

Database	Name	Searched	Project Property	Boundary to 0.30km	Total
NEES	National Environmental Emergencies System (NEES)	Y	0	0	0
NPCB	National PCB Inventory	Y	0	9	9
NPRI	National Pollutant Release Inventory	Y	0	4	4
OGW	Oil and Gas Wells	Y	0	0	0
OOGW	Ontario Oil and Gas Wells	Y	0	0	0
OPCB	Inventory of PCB Storage Sites	Y	0	6	6
ORD	Orders	Y	0	0	0
PAP	Canadian Pulp and Paper	Y	0	0	0
PCFT	Parks Canada Fuel Storage Tanks	Y	0	0	0
PES	Pesticide Register	Y	0	1	1
PINC	TSSA Pipeline Incidents	Y	0	1	1
PRT	Private and Retail Fuel Storage Tanks	Y	1	1	2
PTTW	Permit to Take Water	Y	0	1	1
REC	Ontario Regulation 347 Waste Receivers Summary	Y	0	1	1
RSC	Record of Site Condition	Y	0	1	1
RST	Retail Fuel Storage Tanks	Y	0	2	2
SCT	Scott's Manufacturing Directory	Y	0	11	11
SPL	Ontario Spills	Y	1	22	23
SRDS	Wastewater Discharger Registration Database	Y	0	0	0
TANK	Anderson's Storage Tanks	Y	0	0	0
TCFT	Transport Canada Fuel Storage Tanks	Y	0	0	0
VAR	TSSA Variances for Abandonment of Underground Storage Tanks	Y	0	0	0
WDS	Waste Disposal Sites - MOE CA Inventory	Y	0	0	0
WDSH	Waste Disposal Sites - MOE 1991 Historical Approval Inventory	Y	0	0	0
WWIS	Water Well Information System	Y	5	75	80
Total:			57	326	383

Executive Summary: Site Report Summary – Project Property

Map Key	DB	Company/Site Name	Address	Page Number
1	GEN	DEPT. OF NATIONAL DEFENCE	CFSU OTTAWA NORTH - ROCKCLIFFE SITE BUILDING 164 - CODDS ROAD & VIA VENUS OTTAWA ON K1A 0K8	45
1	GEN	GVT. OF CAN. - NATIONAL DEFENCE 18-150	CE PRODUCTION BUILDING 164 OTTAWA ON K1A 0K8	46
1	GEN	GVT. OF CAN. - NATIONAL DEFENCE	CE PRODUCTION BUILDING 164 CODDS ROAD & VIA VENUS OTTAWA ON K1A 0K8	47
2	FCS		Ottawa ON	48
3	WWIS		ON	48
4	WWIS		ON	49
5	CA	CITY OF OTTAWA N.P. HSG.CORP.LOTS 22&23	POLARIS AVE/VIA VENUS/ROTHBURY OTTAWA CITY ON	49
6	GEN	DEPT. OF NATIONAL DEFENCE	CFSU OTTAWA NORTH - ROCKCLIFFE SITE 164 VIA VENUS OTTAWA ON K1A 0K4	50
6	GEN	Department Of National Defence	CFSU OTTAWA NORTH - ROCKCLIFFE SITE 164 VIA VENUS OTTAWA ON K1A 0K4	51
6	GEN	PWGSC	164 Via Venus Ottawa ON	52
6	HINC		3 CASTOR PVT OTTAWA ON	53
6	SPL	City of Ottawa	75 Bishop Private Ottawa ON K1K 0P4	53
7	BORE		ON	53
8	BORE		ON	54
9	BORE		ON	55
10	BORE		ON	55
11	BORE		ON	56

Map Key	DB	Company/Site Name	Address	Page Number
12	BORE		ON	56
13	BORE		ON	57
14	WWIS		ON	57
15	BORE		ON	58
16	BORE		ON	58
17	FCS		Ottawa ON	59
18	BORE		ON	60
19	BORE		ON	60
20	BORE		ON	61
21	BORE		ON	61
22	BORE		ON	62
23	BORE		ON	62
25	BORE		ON	63
26	BORE		ON	63
29	WWIS		ON	63
30	FCS		Ottawa ON	64
32	BORE		ON	65
33	EXP	CANADIAN FORCES EXCHANGE C F B OTTAWA NORTH	77 VIA VENUS ST OTTAWA ON	65
33	EXP	CANADIAN FORCES EXCHANGE C F B OTTAWA NORTH	77 VIA VENUS ST OTTAWA ON	65

Map Key	DB	Company/Site Name	Address	Page Number
33	EXP	CANADIAN FORCES EXCHANGE C F B OTTAWA NORTH	77 VIA VENUS ST OTTAWA ON	65
33	EXP	CANADIAN FORCES EXCHANGE C F B OTTAWA NORTH	77 VIA VENUS ST OTTAWA ON	66
33	EXP	CANADIAN FORCES EXCHANGE C F B OTTAWA NORTH	77 VIA VENUS ST OTTAWA ON	66
33	EXP	CANADIAN FORCES EXCHANGE C F B OTTAWA NORTH	77 VIA VENUS ST OTTAWA ON K1K 0N2	66
33	EXP	CANADIAN FORCES EXCHANGE C F B OTTAWA NORTH	77 VIA VENUS ST OTTAWA ON K1K 0N2	66
33	EXP	CANADIAN FORCES EXCHANGE C F B OTTAWA NORTH	77 VIA VENUS ST OTTAWA ON K1K 0N2	67
33	EXP	CANADIAN FORCES EXCHANGE C F B OTTAWA NORTH	77 VIA VENUS ST OTTAWA ON K1K 0N2	67
33	EXP	CANADIAN FORCES EXCHANGE C F B OTTAWA NORTH	77 VIA VENUS ST OTTAWA ON K1K 0N2	67
33	EXP	CANADIAN FORCES EXCHANGE C F B OTTAWA NORTH	77 VIA VENUS ST OTTAWA ON	67
33	PRT	CANADIAN FORCES EXCHANGE C F B OTTAWA NORTH	77 VIA VENUS ST OTTAWA ON K1K 0N2	67
36	BORE		ON	68
37	BORE		ON	68
97	CA	CITY OF OTTAWA NON-PROFIT HSG. CORP.	BURMA RD/PROVENDER RD/MONTREAL OTTAWA CITY ON	69
97	CA	CITY OF OTTAWA NON-PROFIT HSG. CORP.	PROVENDER RD/BURMA RD/ROTHBURY OTTAWA CITY ON	69
126	MNR		ON	69
133	AMIS		GLOUCESTER ON	70
160	WWIS		ON	70
165	BORE		ON	71
190	BORE		ON	71

<i>Map Key</i>	<i>DB</i>	<i>Company/Site Name</i>	<i>Address</i>	<i>Page Number</i>
194	BORE		ON	72
200	BORE		ON	72

Executive Summary: Site Report Summary – Surrounding Properties

Map Key	DB	Company/Site Name	Address	Page Number
24	WWIS		ON	73
27	WWIS		ON	73
28	WWIS		ON	74
31	WWIS		ON	74
31	WWIS		ON	74
34	BORE		ON	75
35	HINC		184 PROVENDER AVENUE OTTAWA ON K1K 4N7	75
38	WWIS		ON	76
39	SCT	CAJ CLOTHING	13 FAIRHAVEN WAY OTTAWA ON K1K 0R4	76
40	WWIS		ON	76
41	MNR		ON	77
42	WWIS		ON	77
43	BORE		ON	78
44	WWIS		ON	78
45	AMIS		GLOUCESTER ON	79
46	WWIS		ON	80
47	ECA	The Eastern Canadian District of the Christian and Missionary Alliance in Canada	Codd's Rd Ottawa ON	80
47	EHS		550 Codd's Road Ottawa ON K1K 2G8	80
48	WWIS		ON	80
49	BORE		ON	81
50	WWIS		ON	81
51	WWIS		ON	82
52	AMIS		GLOUCESTER ON	82

Map Key	DB	Company/Site Name	Address	Page Number
53	WWIS		ON	83
54	MNR		ON	83
55	BORE		ON	84
56	WWIS		ON	84
57	FCS		Ottawa ON	85
58	BORE		ON	85
59	BORE		ON	86
60	BORE		ON	86
61	BORE		ON	87
62	BORE		ON	87
63	WWIS		ON	87
64	BORE		ON	88
65	WWIS		ON	88
66	BORE		ON	89
67	BORE		ON	89
68	BORE		ON	90
69	WWIS		ON	90
70	BORE		ON	91
71	BORE		ON	91
72	BORE		ON	92
73	WWIS		ON	92
74	BORE		ON	93
74	WWIS		ON	93
75	EHS		860 Blackthorne Avenue Ottawa ON K1K 3Y7	94
76	BORE		ON	94
77	WWIS		ON	94
78	PES	CEDRIC'S PEST CONTROL	523 LANG'S RD OTTAWA ON K1K 2J3	95

Map Key	DB	Company/Site Name	Address	Page Number
79	WWIS		ON	95
80	WWIS		ON	95
81	WWIS		ON	96
82	BORE		ON	96
83	WWIS		ON	97
84	WWIS		ON	97
85	BORE		ON	98
86	BORE		ON	98
87	BORE		ON	99
88	WWIS		ON	99
89	WWIS		ON	100
90	WWIS		ON	100
91	WWIS		ON	101
92	BORE		ON	101
93	WWIS		ON	102
94	BORE		ON	102
95	WWIS		ON	102
96	EHS		528 Langs Road GLOUCESTER ON	103
98	BORE		ON	103
99	BORE		ON	103
99	WWIS		ON	104
99	WWIS		ON	104
100	WWIS		ON	105
100	WWIS		ON	105
101	WWIS		ON	105
102	EHS		949 Montreal Rd Ottawa ON K1K 0S6	106
102	RSC		949 Montreal Rd. Ottawa ON K1K 0S6	106

Map Key	DB	Company/Site Name	Address	Page Number
103	WWIS		ON	107
104	WWIS		ON	107
105	WWIS		ON	107
106	BORE		ON	108
107	WWIS		ON	108
108	BORE		ON	109
109	BORE		ON	109
109	WWIS		ON	110
110	WWIS		ON	110
111	WWIS		ON	111
112	GEN	NICK AYOUB	920 MONTREAL ROAD OTTAWA ON K1K 0S8	111
112	GEN	NICK AYOUB	920 MONTREAL ROAD OTTAWA ON K1K 0S8	112
113	WWIS		ON	112
114	SCT	Printing and Promotions of Canada Inc.	928 Montreal Rd Ottawa ON K1K 0S8	112
114	SCT	PRINTING & PROMOTIONS CANADA	928 Montreal Rd Ottawa ON K1K 0S8	112
114	SCT	PRINTING & PROMOTIONS OF CAN	928 MONTREAL RD OTTAWA ON K1K 0S8	113
114	SCT	Printing & Promotions Cda. Inc	928 Montreal Rd Ottawa ON K1K 0S8	113
115	GEN	COHEN AND COHEN	989 MONTREAL RD OTTAWA ON K1K 0S6	113
116	WWIS		ON	114
117	WWIS		ON	114
118	BORE		ON	114
118	WWIS		ON	115
119	PRT	MR GAS LIMITED ATTN LILIANNE LEVAC	916 MONTREAL RD OTTAWA ON K1K 0S8	115
119	RST	MR GAS LTD	916 MONTREAL RD OTTAWA ON K1K 0S8	116
119	RST	DRUMONDS GAS BAR	916 MONTREAL RD OTTAWA ON K1K 0S8	116
120	WWIS		ON	116
121	EXP	MR GAS LIMITED **	916 MONTREAL RD OTTAWA ON	116

Map Key	DB	Company/Site Name	Address	Page Number
121	EXP	MR GAS LIMITED **	916 MONTREAL RD OTTAWA ON	116
121	EXP	MR GAS LIMITED **	916 MONTREAL RD OTTAWA ON	117
121	EXP	MR GAS LIMITED **	916 MONTREAL RD OTTAWA ON	117
121	EXP	MR GAS LIMITED **	916 MONTREAL RD OTTAWA ON K1K 0S8	117
122	WWIS		ON	117
123	EHS		789 Montreal Rd Ottawa ON K1K 0S9	118
123	GEN	Hydro OTTAWA LIMITED	789 MONTREAL RD OTTAWA ON K1K 0S9	118
124	WWIS		ON	118
125	WWIS		ON	119
127	WWIS		ON	119
127	WWIS		ON	120
128	EHS		550 Langs Road Ottawa ON	120
129	EHS		NE corner of Aviation Parkway and Hemlock Road Ottawa ON	120
130	WWIS		ON	120
131	WWIS		ON	121
132	WWIS		ON	121
134	WWIS		ON	122
135	WWIS		ON	122
136	PINC		620 Hochelaga Street, Ottawa ON	123
137	WWIS		ON	123
138	WWIS		ON	124
139	WWIS		ON	124
140	CA	Montfort Health Care Group Inc.	713 Montreal Rd Ottawa ON K1K 0T2	125
140	CA	MONTFORT HOSPITAL	713 MONTREAL ROAD OTTAWA CITY ON K1K 0T2	125
140	EHS		713 Montreal Rd Ottawa ON K1K 0T2	125
140	GEN	HOPITAL MONTFORT	713 MONTREAL ROAD OTTAWA ON K1K 0T2	126
140	GEN	HOPITAL MONTFORT	713 MONTREAL ROAD OTTAWA ON K1K 0T2	126

Map Key	DB	Company/Site Name	Address	Page Number
140	GEN	DEPT. OF NATIONAL DEFENCE	713 Montreal Rd. Ottawa ON K1K 0T2	127
140	GEN	HOPITAL MONTFORT	713 MONTREAL NORTH OTTAWA ON K1K 0T2	128
140	GEN	HOPITAL MONTFORT 20-030	713 MONTREAL NORTH OTTAWA ON K1K 0T2	128
140	GEN	DEPT. OF NATIONAL DEFENCE	713 Montreal Rd. Ottawa ON K1K 0T2	129
140	GEN	Department of National Defence	713 Montreal Rd Ottawa ON K1K 0T2	129
140	GEN	HOPITAL MONTFORT	713 MONTREAL ROAD OTTAWA ON K1K 0T2	129
140	GEN	HOPITAL MONTFORT	713 MONTREAL ROAD OTTAWA ON K1K 0T2	130
140	GEN	HOPITAL MONTFORT	713 MONTREAL NORTH OTTAWA ON K1K 0T2	131
140	GEN	HOPITAL MONTFORT	713 MONTREAL ROAD OTTAWA ON K1K 0T2	131
140	GEN	DEPT. OF NATIONAL DEFENCE	713 Montreal Rd. Ottawa ON K1K 0T2	132
140	HINC		713 MONTREAL ROAD OTTAWA ON K1K 0T2	132
140	HINC		713 MONTREAL ROAD OTTAWA ON K1K 0T2	133
140	NPCB	MONTFORT HOSPITAL	713 MONTREAL ROAD, OTTAWA ON ONT RIO	133
140	NPCB	MONTFORT HOSPITAL	713 MONTREAL ROAD MONTREAL ROAD OTTAWA ON K1K 0T2	133
140	NPCB	HOSPITAL MONTFORT	PLANNING & PHYSICAL OPERATIONS; 713 CHEMIN MONTREA OTTAWA ON K1K 0T2	134
140	OPCB	MONTFORT HOSPITAL	713 MONTREAL ROAD OTTAWA ON K1K 0T2	134
140	OPCB	MONTFORT HOSPITAL	713 MONTREAL ROAD, OTTAWA ON K1K 0T2	134
140	OPCB	MONTFORT HOSPITAL	713 MONTREAL ROAD, OTTAWA ON K1K 0T2	134
140	OPCB	MONTFORT HOSPITAL	713 MONTREAL ROAD, OTTAWA ON K1K 0T2	135
140	OPCB	MONTFORT HOSPITAL	713 MONTREAL ROAD OTTAWA ON K1K 0T2	135
140	OPCB	MONTFORT HOSPITAL	713 MONTREAL ROAD, OTTAWA ON K1K 0T2	135
140	PTTW	Hopital Montfort	713 Montreal Rd, Lot 24, 25, Concession 1 Ottawa ON K1K 0T2	135
140	SPL	Montfort Health Care Group Inc.	713 Montreal Rd Ottawa ON K1K 0T2	135
140	SPL		713 Montreal Ottawa ON K1K 0T2	136
140	SPL	Montfort Health Care Group Inc.	713 Montreal Rd. Ottawa ON K1K 0T2	136
140	SPL	Montfort Health Care Group Inc.	713 Montreal Rd Ottawa ON K1K 0T2	136
140	SPL	Montfort Health Care Group Inc.	713 Montreal Rd Ottawa ON K1K 0T2	136

Map Key	DB	Company/Site Name	Address	Page Number
140	SPL	Montfort Health Care Group Inc.	713 Montreal Rd Ottawa ON K1K 0T2	137
140	SPL	Montfort Health Care Group Inc.	713 Montreal Road 713 MONTREAL ROAD Ottawa ON K1K 0T2	137
140	SPL		713 Montreal Rd Ottawa ON K1K 0T2	137
140	SPL	Montfort Health Care Group Inc.	713 Montreal Rd Ottawa ON K1K 0T2	138
140	SPL	Montfort Health Care Group Inc.	713 Montreal Road Ottawa ON K1K 0T2	138
140	SPL	Midland Transport Limited/Transport Limitee; Source Medical Corporation	713 Montreal Road Brockville ON K1K 0T2	138
141	BORE		ON	138
142	WWIS		ON	139
143	BORE		ON	140
144	BORE		ON	140
145	WWIS		ON	141
146	WWIS		ON	141
147	WWIS		ON	142
148	CA	R.M. OF OTTAWA-CARLETON	BURMA RD. MONTREAL RD. OTTAWA CITY ON	142
149	WWIS		ON	143
150	WWIS		ON	143
151	BORE		ON	144
152	BORE		ON	144
153	GEN	Candor Plumbing & Heating Ltd	981 Gulf Place Ottawa ON	145
154	WWIS		ON	145
155	EHS		981 Gulf Place Ottawa ON	145
156	BORE		ON	145
157	WWIS		ON	146
158	EHS		641 Bathgate Drive Ottawa ON K1K 3Y3	147
159	FCS		Ottawa ON	147
161	BORE		ON	148
162	BORE		ON	148

Map Key	DB	Company/Site Name	Address	Page Number
163	BORE		ON	149
164	NPRI	National Research Council Canada	1200 Montreal Road Ottawa ON K1A 0R6	149
164	NPRI	National Research Council	1200 Montreal Road, Building M6 Ottawa ON K1A 0R6	149
164	NPRI	National Research Council	1200 Montreal Road, Building M6 Ottawa ON K1A 0R6	150
166	BORE		ON	150
167	BORE		ON	151
168	BORE		ON	152
169	EBR	Pratt & Whitney Canada Inc.	1200 Montreal Road Ottawa ON	152
169	EBR	Pratt & Whitney Canada Inc.	1200 Montreal Rd Ottawa ON	152
169	EHS		1200 Montreal Road Ottawa ON	153
169	GEN	QBM Cell Science	1200 Montreal Road Building M23A Ottawa ON K1A 0R6	153
169	GEN	NATIONAL RESEARCH COUNCIL	1200 MONTREAL ROAD OTTAWA ON K1A 0R6	153
169	GEN	PRATT & WHITNEY CANADA INC.	1200 Montreal road, building M11 OTTAWA ON K1A 0R6	154
169	GEN	Gemma Property Services Inc	1200 Montreal Road Building M-39 Ottawa ON K1A 0R6	155
169	GEN	Optotek	1200 Montreal road building M-50-IPF ottawa ON K1A 0R6	155
169	SCT	Canadian Photonics Fabrication	1200 Montreal Rd Unit M-50 Ottawa ON K1A 0R6	155
169	SCT	Optotek Limited	1200 Montreal Rd Ottawa ON K1A 0R6	155
169	SCT	Natl Research Council of Can	1200 Montreal Rd Ottawa ON K1A 0R6	156
169	SCT	National Research Council	1200 Montreal Rd Ottawa ON K1A 0R6	156
169	SCT	Iridian Spectral Technologies	1200 Montreal Rd Ottawa ON K1A 0R6	156
169	SPL	National Research Council of Canada	Rm 328 - 1200 Montreal Rd NRC Laboratory Buildings U61 U62 U66 Ottawa ON K1A 0R6	156
170	BORE		ON	157
171	BORE		ON	157
172	BORE		ON	158
173	BORE		ON	158
174	BORE		ON	159
175	BORE		ON	159

Map Key	DB	Company/Site Name	Address	Page Number
176	BORE		ON	160
177	SPL	OTTAWA-CARLETON, R.M. OF	NORTH OF HEMLOCK ROAD, WEST OF AVIATION PARKWAY, EAST OF ST. LAURANT SANITARY SEWER SYSTEM OTTAWA ON	161
178	BORE		ON	161
179	BORE		ON	161
180	BORE		ON	162
181	BORE		ON	162
182	BORE		ON	163
183	BORE		ON	163
184	BORE		ON	164
185	BORE		ON	164
186	BORE		ON	165
187	WWIS		ON	166
188	BORE		ON	166
189	BORE		ON	166
191	SPL	PRIVATE RESIDENCE	402 MIRANDA DR. (N.O.S.) OTTAWA CITY ON K1K 3Y2	167
191	SPL	CHEMLAWN	AT 278 STONE QUARRY RD. TANK TRUCK (CARGO) OTTAWA CITY ON K1K 3Y2	167
192	BORE		ON	167
193	BORE		ON	168
195	BORE		ON	168
196	BORE		ON	169
197	BORE		ON	169
198	CA	THOMAS C. ASSALY CORP. LTD.	BRITTANY DR. BRITTANY PARK OTTAWA CITY ON	170
199	BORE		ON	170
201	AMIS		GLOUCESTER ON	170
202	BORE		ON	171
203	BORE		ON	172

Map Key	DB	Company/Site Name	Address	Page Number
204	CA	EASTERN BLDG. CONS. & SERVICES LTD.	1052 RIVIERA DRIVE OTTAWA CITY ON K1K 0N8	172
205	BORE		ON	172
206	BORE		ON	173
207	BORE		ON	173
207	BORE		ON	174
208	SPL	PRIVATE RESIDENCE	1050 RIVIERA STREET FURNACE OIL TANK VANIER CITY ON K1K 0N8	174
209	BORE		ON	175
210	BORE		ON	175
211	CA	ROCKWELL INVESTMENTS LTD.- LOT 26/CONC. 1	YULE LANE/LONDON TERRACE OTTAWA CITY ON	176
212	BORE		ON	176
213	BORE		ON	176
214	BORE		ON	177
215	BORE		ON	177
216	BORE		ON	178
217	BORE		ON	179
218	ECA	City of Ottawa	1028 to 1044 Meadow Park PI Lot 25, Concession 1 Ottawa ON	179
219	BORE		ON	179
220	WWIS		ON	180
221	CA	lonalytics Corporation	1200 Montreal Road, M50 Ottawa ON K1A 0R6	180
221	CA	Pratt & Whitney Canada Inc.	1200 Montreal Road Ottawa ON K1A 0R6	180
221	EBR	Lonalytics Corporation	1200 Montreal Road Ottawa ON K1A 0R6	181
221	ECA	Pratt & Whitney Canada Inc.	1200 Montreal Rd Ottawa ON K1A 0R6	181
221	GEN	PRATT & WHITNEY CANADA INC.	1200 Montreal road, building M11 OTTAWA ON K1A 0R6	181
221	GEN	Gemma Property Services Inc	1200 Montreal Road Building M-39 Ottawa ON K1A 0R6	182
221	GEN	QBM Cell Science	1200 Montreal Road Building M23A Ottawa ON K1A 0R6	182
221	GEN	Gemma Property Services Inc	1200 Montreal Road Building M-39 Ottawa ON K1A 0R6	182
221	GEN	NATIONAL RESEARCH COUNCIL	1200 MONTREAL ROAD OTTAWA ON K1A 0R6	182

Map Key	DB	Company/Site Name	Address	Page Number
221	GEN	IRIDIAN SPECTRAL TECHNOLOGIES	1200 Montreal Road Ottawa ON K1A 0R6	184
221	GEN	NATIONAL RESEARCH COUNCIL	MONTREAL ROAD COMPLEX 1200 MONTREAL ROAD OTTAWA ON K1A 0R6	184
221	GEN	NATIONAL RESEARCH COUNCIL	1200 MONTREAL ROAD OTTAWA ON K1A 0R6	185
221	GEN	IRIDIAN SPECTRAL TECHNOLOGIES	1200 Montreal Road Ottawa ON K1A 0R6	187
221	GEN	QBM Cell Science	1200 Montreal Road Building M23A Ottawa ON K1A 0R6	187
221	GEN	QBM Cell Science	1200 Montreal Road Building M23A Ottawa ON K1A 0R6	188
221	GEN	PRATT & WHITNEY CANADA INC.	1200 Montreal road, building M11 OTTAWA ON K1A 0R6	188
221	GEN	NATIONAL RESEARCH COUNCIL 18-107	MONTREAL ROAD COMPLEX MONTREAL ROAD OTTAWA ON K1A 0R6	188
221	GEN	NATIONAL RESEARCH COUNCIL	1200 MONTREAL ROAD OTTAWA ON K1A 0R6	189
221	GEN	PRATT & WHITNEY CANADA INC.	1200 Montreal road, building M11 OTTAWA ON K1A 0R6	191
221	GEN	NATIONAL RESEARCH COUNCIL	MONTREAL ROAD COMPLEX MONTREAL ROAD OTTAWA ON K1A 0R6	191
221	GEN	Gemma Property Services Inc	1200 Montreal Road Building M-39 Ottawa ON K1A 0R6	193
221	GEN	Gemma Property Services Inc	1200 Montreal Road Building M-39 Ottawa ON K1A 0R6	193
221	GEN	NATIONAL RESEARCH COUNCIL	1200 MONTREAL ROAD OTTAWA ON K1A 0R6	193
221	GEN	GVT. OF CAN. - NATIONAL RESEARCH	COUNCIL, MONTREAL ROAD, COMPLEX M54,M40 MONTREAL ROAD OTTAWA ON K1A 0R6	195
221	GEN	NATIONAL RESEACH COUNCIL 18-107	MONTREAL ROAD COMPLEX MONTREAL ROAD OTTAWA ON K1A 0R6	195
221	GEN	IRIDIAN SPECTRAL TECHNOLOGIES	1200 Montreal Road Ottawa ON K1A 0R6	197
221	GEN	IRIDIAN SPECTRAL TECHNOLOGIES	1200 Montreal Road Ottawa ON K1A 0R6	197
221	GEN	IRIDIAN SPECTRAL TECHNOLOGIES	1200 Montreal Road Ottawa ON K1A 0R6	197
221	NPRI	National Research Council Canada	1200 Montreal Road Ottawa ON K1A 0R6	198
221	REC	GVT. OF CANADA, NATIONAL RESEARCH	COUNCIL, MONTREAL ROAD COMPLEX M54 OTTAWA ON K1A 0R6	198
221	SCT	Iridian Spectral Technologies	1200 Montreal Rd, Bldg M50 Ottawa ON K1A 0R6	198
221	SPL	NATIONAL RESEARCH COUNCIL	1200 Montreal Rd Ottawa ON K1A 0R6	199
221	SPL	NATIONAL RESEARCH COUNCIL	MONTREAL & BLAIR RD. OTTAWA FACILITY MONTREAL RD AT BLAIR RD OTTAWA CITY ON	199
221	SPL	NATIONAL RESEARCH COUNCIL	UP LANDS SITE \ OTTAWA AIRPORT OTTAWA FACILITY MONTREAL RD AT BLAIR RD	199
221	SPL	CAPITAL ENVIRONMENTAL	OTTAWA CITY ON CORNER OF MONTREAL AND BLAIR GARBAGE TRUCK OTTAWA CITY ON	200

Map Key	DB	Company/Site Name	Address	Page Number
222	BORE		ON	200
223	BORE		ON	201
224	BORE		ON	201
225	BORE		ON	202
226	BORE		ON	203
227	BORE		ON	203
228	BORE		ON	204
229	NPCB	NATIONAL RESEARCH COUNCIL	Bldg. M19 Montreal Rd. Labs A. S. P. M. Montreal Rd Ottawa ON	204
229	NPCB	NATIONAL RESEARCH COUNCIL	ASPM; MONTREAL ROAD LABS NRC MONTREAL RD. - IN USE	205
229	NPCB	NATIONAL RESEARCH COUNCIL CANADA	OTTAWA ON K1A 0R6 PLANT ENG. SERVICES BRANCH; BLDG.M19, MONTREAL RD.	205
229	NPCB	NATIONAL RESEARCH COUNCIL	OTTAWA ON K1A 0R6 Montreal Road Labs A. S. P. M. Montreal Road Ottawa ON	206
229	NPCB	NATIONAL RESEARCH COUNCIL	MONTREAL ROAD; BUILDING -19/ASPM PCB STORAGE M-26 AT M.R.L.	206
229	NPCB	NATIONAL RESEARCH COUNCIL	OTTAWA ON K1A 0R6 A.S.P.M.; BLDG.M19, MONTREAL RD. LABS. NRC MONTREAL RD - PCB STORAGE; M-26	207
230	WWIS		OTTAWA ON K1A 0R6	213
231	BORE		ON	214
232	BORE		ON	214
233	BORE		ON	215
234	SPL	Hydro One Network Services Inc.	1191 Montreal Rd (Montreal and Blair)<UNOFFICIAL> Ottawa ON	215
235	WWIS		ON	216
236	FST	NATIONAL RESEARCH COUNCIL CANADA BUILD M 19	M9-1500 MONTREAL RD OTTAWA ON K1A 0R6	216
236	FST	NATIONAL RESEARCH COUNCIL CANADA BUILD M 19	M9-1500 MONTREAL RD OTTAWA ON K1A 0R6	216
236	FST	NATIONAL RESEARCH COUNCIL CANADA BUILD M 19	M9-1500 MONTREAL RD OTTAWA ON K1A 0R6	217
236	FST	NATIONAL RESEARCH COUNCIL CANADA BUILD M 19	M9-1500 MONTREAL RD OTTAWA ON K1A 0R6	217
236	FST	NATIONAL RESEARCH COUNCIL CANADA BUILD M 19	M19-1500 MONTREAL RD OTTAWA ON K1A 0R6	217
236	FST	NATIONAL RESEARCH COUNCIL CANADA BUILD M 19	M14-1500 MONTREAL RD OTTAWA ON K1A 0R6	218
236	FSTH	NATIONAL RESEARCH COUNCIL CANADA BUILD M 19	M19-1500 MONTREAL RD OTTAWA ON K1K 4P7	218

Map Key	DB	Company/Site Name	Address	Page Number
236	FSTH	NATIONAL RESEARCH COUNCIL CANADA BUILD M 19	M14-1500 MONTREAL RD OTTAWA ON K1K 4P7	218
236	FSTH	NATIONAL RESEARCH COUNCIL CANADA BUILD M 19	M9-1500 MONTREAL RD OTTAWA ON K1K 4P7	218
236	FSTH	NATIONAL RESEARCH COUNCIL CANADA BUILD M 19	M14-1500 MONTREAL RD OTTAWA ON K1K 4P7	218
236	FSTH	NATIONAL RESEARCH COUNCIL CANADA BUILD M 19	M19-1500 MONTREAL RD OTTAWA ON K1K 4P7	219
236	FSTH	NATIONAL RESEARCH COUNCIL CANADA BUILD M 19	M9-1500 MONTREAL RD OTTAWA ON K1K 4P7	219
236	GEN	IRIDIAN SPECTRAL TECHNOLOGIES	1500 MONTREAL ROAD, M-50 BUILDING OTTAWA ON K1K 4P7	219
236	HINC		1500 MONTREAL ROAD OTTAWA ON K1K 4P7	219
236	SPL		1500 Montreal Road, Building M10 Ottawa ON K1K 4P7	220
237	WWIS		ON	220

Executive Summary: Summary By Data Source

AMIS - Abandoned Mine Information System

A search of the AMIS database, dated 1800-Feb 2013 has found that there are 4 AMIS site(s) within approximately 0.30 Kilometers of the project property.

<u>Site</u>	<u>Address</u>	<u>Map Key</u>
	GLOUCESTER ON	45
	GLOUCESTER ON	52
	GLOUCESTER ON	133
	GLOUCESTER ON	201

BORE - Borehole

A search of the BORE database, dated 1875-Aug 2011 has found that there are 115 BORE site(s) within approximately 0.30 Kilometers of the project property.

<u>Site</u>	<u>Address</u>	<u>Map Key</u>
	ON	7
	ON	8
	ON	9
	ON	10
	ON	11
	ON	12
	ON	13
	ON	15
	ON	16
	ON	18
	ON	19

<u>Site</u>	<u>Address</u>	<u>Map Key</u>
	ON	20
	ON	21
	ON	22
	ON	23
	ON	25
	ON	26
	ON	32
	ON	34
	ON	36
	ON	37
	ON	43
	ON	49
	ON	55
	ON	58
	ON	59
	ON	60
	ON	61
	ON	62
	ON	64
	ON	66
	ON	67
	ON	68
	ON	70
	ON	71

<u>Site</u>	<u>Address</u>	<u>Map Key</u>
	ON	72
	ON	74
	ON	76
	ON	82
	ON	85
	ON	86
	ON	87
	ON	92
	ON	94
	ON	98
	ON	99
	ON	106
	ON	108
	ON	109
	ON	118
	ON	141
	ON	143
	ON	144
	ON	151
	ON	152
	ON	156
	ON	161
	ON	162
	ON	163

<u>Site</u>	<u>Address</u>	<u>Map Key</u>
	ON	165
	ON	166
	ON	167
	ON	168
	ON	170
	ON	171
	ON	172
	ON	173
	ON	174
	ON	175
	ON	176
	ON	178
	ON	179
	ON	180
	ON	181
	ON	182
	ON	183
	ON	184
	ON	185
	ON	186
	ON	188
	ON	189
	ON	190
	ON	192

<u>Site</u>	<u>Address</u>	<u>Map Key</u>
	ON	193
	ON	194
	ON	195
	ON	196
	ON	197
	ON	199
	ON	200
	ON	202
	ON	203
	ON	205
	ON	206
	ON	207
	ON	207
	ON	209
	ON	210
	ON	212
	ON	213
	ON	214
	ON	215
	ON	216
	ON	217
	ON	219
	ON	222
	ON	223

<u>Site</u>	<u>Address</u>	<u>Map Key</u>
	ON	224
	ON	225
	ON	226
	ON	227
	ON	228
	ON	231
	ON	232
	ON	233

CA - Certificates of Approval

A search of the CA database, dated 1985-Oct 30, 2011* has found that there are 11 CA site(s) within approximately 0.30 Kilometers of the project property.

<u>Site</u>	<u>Address</u>	<u>Map Key</u>
CITY OF OTTAWA N.P. HSG.CORP.LOTS 22&23	POLARIS AVE/VIA VENUS/ROTHBURY OTTAWA CITY ON	5
CITY OF OTTAWA NON-PROFIT HSG. CORP.	BURMA RD/PROVENDER RD/MONTREAL OTTAWA CITY ON	97
CITY OF OTTAWA NON-PROFIT HSG. CORP.	PROVENDER RD/BURMA RD/ROTHBURY OTTAWA CITY ON	97
Montfort Health Care Group Inc.	713 Montreal Rd Ottawa ON K1K 0T2	140
MONTFORT HOSPITAL	713 MONTREAL ROAD OTTAWA CITY ON K1K 0T2	140
R.M. OF OTTAWA-CARLETON	BURMA RD. MONTREAL RD. OTTAWA CITY ON	148
THOMAS C. ASSALY CORP. LTD.	BRITTANY DR. BRITTANY PARK OTTAWA CITY ON	198
EASTERN BLDG. CONS. & SERVICES LTD.	1052 RIVIERA DRIVE OTTAWA CITY ON K1K 0N8	204
ROCKWELL INVESTMENTS LTD.-LOT 26/CONC. 1	YULE LANE/LONDON TERRACE OTTAWA CITY ON	211
Pratt & Whitney Canada Inc.	1200 Montreal Road Ottawa ON K1A 0R6	221
Ionalytics Corporation	1200 Montreal Road, M50 Ottawa ON K1A 0R6	221

EBR - Environmental Registry

A search of the EBR database, dated 1994-Jul 2013 has found that there are 3 EBR site(s) within approximately 0.30 Kilometers of the project property.

<u>Site</u>	<u>Address</u>	<u>Map Key</u>
Pratt & Whitney Canada Inc.	1200 Montreal Road Ottawa ON	169
Pratt & Whitney Canada Inc.	1200 Montreal Rd Ottawa ON	169
Lonalytics Corporation	1200 Montreal Road Ottawa ON K1A 0R6	221

ECA - Environmental Compliance Approval

A search of the ECA database, dated Oct 31, 2011-Jul 2013 has found that there are 3 ECA site(s) within approximately 0.30 Kilometers of the project property.

<u>Site</u>	<u>Address</u>	<u>Map Key</u>
The Eastern Canadian District of the Christian and Missionary Alliance in Canada	Codd's Rd Ottawa ON	47
City of Ottawa	1028 to 1044 Meadow Park PI Lot 25, Concession 1 Ottawa ON	218
Pratt & Whitney Canada Inc.	1200 Montreal Rd Ottawa ON K1A 0R6	221

EHS - ERIS Historical Searches

A search of the EHS database, dated 1999-Mar 2013 has found that there are 11 EHS site(s) within approximately 0.30 Kilometers of the project property.

<u>Site</u>	<u>Address</u>	<u>Map Key</u>
	550 Codd's Road Ottawa ON K1K 2G8	47
	860 Blackthorne Avenue Ottawa ON K1K 3Y7	75
	528 Langs Road GLOUCESTER ON	96
	949 Montreal Rd Ottawa ON K1K 0S6	102
	789 Montreal Rd Ottawa ON K1K 0S9	123
	550 Langs Road Ottawa ON	128
	NE corner of Aviation Parkway and Hemlock Road Ottawa ON	129

<u>Site</u>	<u>Address</u>	<u>Map Key</u>
	713 Montreal Rd Ottawa ON K1K 0T2	140
	981 Gulf Place Ottawa ON	155
	641 Bathgate Drive Ottawa ON K1K 3Y3	158
	1200 Montreal Road Ottawa ON	169

EXP - List of TSSA Expired Facilities

A search of the EXP database, dated Current to May 2013 has found that there are 16 EXP site(s) within approximately 0.30 Kilometers of the project property.

<u>Site</u>	<u>Address</u>	<u>Map Key</u>
CANADIAN FORCES EXCHANGE C F B OTTAWA NORTH	77 VIA VENUS ST OTTAWA ON	33
CANADIAN FORCES EXCHANGE C F B OTTAWA NORTH	77 VIA VENUS ST OTTAWA ON K1K 0N2	33
CANADIAN FORCES EXCHANGE C F B OTTAWA NORTH	77 VIA VENUS ST OTTAWA ON K1K 0N2	33
CANADIAN FORCES EXCHANGE C F B OTTAWA NORTH	77 VIA VENUS ST OTTAWA ON K1K 0N2	33
CANADIAN FORCES EXCHANGE C F B OTTAWA NORTH	77 VIA VENUS ST OTTAWA ON K1K 0N2	33
CANADIAN FORCES EXCHANGE C F B OTTAWA NORTH	77 VIA VENUS ST OTTAWA ON K1K 0N2	33
CANADIAN FORCES EXCHANGE C F B OTTAWA NORTH	77 VIA VENUS ST OTTAWA ON	33
CANADIAN FORCES EXCHANGE C F B OTTAWA NORTH	77 VIA VENUS ST OTTAWA ON	33
CANADIAN FORCES EXCHANGE C F B OTTAWA NORTH	77 VIA VENUS ST OTTAWA ON	33
CANADIAN FORCES EXCHANGE C F B OTTAWA NORTH	77 VIA VENUS ST OTTAWA ON	33
MR GAS LIMITED **	916 MONTREAL RD OTTAWA ON K1K 0S8	121
MR GAS LIMITED **	916 MONTREAL RD OTTAWA ON	121
MR GAS LIMITED **	916 MONTREAL RD OTTAWA ON	121
MR GAS LIMITED **	916 MONTREAL RD OTTAWA ON	121

<u>Site</u>	<u>Address</u>	<u>Map Key</u>
MR GAS LIMITED **	916 MONTREAL RD OTTAWA ON	121

FCS - Contaminated Sites on Federal Land

A search of the FCS database, dated June 2000-Jan 2013 has found that there are 5 FCS site(s) within approximately 0.30 Kilometers of the project property.

<u>Site</u>	<u>Address</u>	<u>Map Key</u>
	Ottawa ON	2
	Ottawa ON	17
	Ottawa ON	30
	Ottawa ON	57
	Ottawa ON	159

FST - Fuel Storage Tank

A search of the FST database, dated 2010-May 2013 has found that there are 6 FST site(s) within approximately 0.30 Kilometers of the project property.

<u>Site</u>	<u>Address</u>	<u>Map Key</u>
NATIONAL RESEARCH COUNCIL CANADA BUILD M 19	M14-1500 MONTREAL RD OTTAWA ON K1A 0R6	236
NATIONAL RESEARCH COUNCIL CANADA BUILD M 19	M19-1500 MONTREAL RD OTTAWA ON K1A 0R6	236
NATIONAL RESEARCH COUNCIL CANADA BUILD M 19	M9-1500 MONTREAL RD OTTAWA ON K1A 0R6	236
NATIONAL RESEARCH COUNCIL CANADA BUILD M 19	M9-1500 MONTREAL RD OTTAWA ON K1A 0R6	236
NATIONAL RESEARCH COUNCIL CANADA BUILD M 19	M9-1500 MONTREAL RD OTTAWA ON K1A 0R6	236
NATIONAL RESEARCH COUNCIL CANADA BUILD M 19	M9-1500 MONTREAL RD OTTAWA ON K1A 0R6	236

FSTH - Fuel Storage Tank

A search of the FSTH database, dated Pre-Jan 2010* has found that there are 6 FSTH site(s) within approximately 0.30 Kilometers of the project property.

Site	Address	Map Key
NATIONAL RESEARCH COUNCIL CANADA BUILD M 19	M9-1500 MONTREAL RD OTTAWA ON K1K 4P7	236
NATIONAL RESEARCH COUNCIL CANADA BUILD M 19	M14-1500 MONTREAL RD OTTAWA ON K1K 4P7	236
NATIONAL RESEARCH COUNCIL CANADA BUILD M 19	M9-1500 MONTREAL RD OTTAWA ON K1K 4P7	236
NATIONAL RESEARCH COUNCIL CANADA BUILD M 19	M14-1500 MONTREAL RD OTTAWA ON K1K 4P7	236
NATIONAL RESEARCH COUNCIL CANADA BUILD M 19	M19-1500 MONTREAL RD OTTAWA ON K1K 4P7	236
NATIONAL RESEARCH COUNCIL CANADA BUILD M 19	M19-1500 MONTREAL RD OTTAWA ON K1K 4P7	236

GEN - Ontario Regulation 347 Waste Generators Summary

A search of the GEN database, dated 1986-Jul 2013 has found that there are 53 GEN site(s) within approximately 0.30 Kilometers of the project property.

Site	Address	Map Key
GVT. OF CAN. - NATIONAL DEFENCE 18-150	CE PRODUCTION BUILDING 164 OTTAWA ON K1A 0K8	1
GVT. OF CAN. - NATIONAL DEFENCE	CE PRODUCTION BUILDING 164 CODDS ROAD & VIA VENUS OTTAWA ON K1A 0K8	1
DEPT. OF NATIONAL DEFENCE	CFSU OTTAWA NORTH - ROCKCLIFFE SITE BUILDING 164 - CODDS ROAD & VIA VENUS OTTAWA ON K1A 0K8	1
DEPT. OF NATIONAL DEFENCE	CFSU OTTAWA NORTH - ROCKCLIFFE SITE 164 VIA VENUS OTTAWA ON K1A 0K4	6
Department Of National Defence	CFSU OTTAWA NORTH - ROCKCLIFFE SITE 164 VIA VENUS OTTAWA ON K1A 0K4	6
PWGSC	164 Via Venus Ottawa ON	6
NICK AYOUB	920 MONTREAL ROAD OTTAWA ON K1K 0S8	112
NICK AYOUB	920 MONTREAL ROAD OTTAWA ON K1K 0S8	112
COHEN AND COHEN	989 MONTREAL RD OTTAWA ON K1K 0S6	115
Hydro OTTAWA LIMITED	789 MONTREAL RD OTTAWA ON K1K 0S9	123
HOPITAL MONTFORT	713 MONTREAL ROAD OTTAWA ON K1K 0T2	140
HOPITAL MONTFORT	713 MONTREAL ROAD OTTAWA ON K1K 0T2	140
DEPT. OF NATIONAL DEFENCE	713 Montreal Rd. Ottawa ON K1K 0T2	140

Site	Address	Map Key
HOPITAL MONTFORT	713 MONTREAL NORTH OTTAWA ON K1K 0T2	140
HOPITAL MONTFORT 030	20- 713 MONTREAL NORTH OTTAWA ON K1K 0T2	140
DEPT. OF NATIONAL DEFENCE	713 Montreal Rd. Ottawa ON K1K 0T2	140
Department of National Defence	713 Montreal Rd Ottawa ON K1K 0T2	140
HOPITAL MONTFORT	713 MONTREAL ROAD OTTAWA ON K1K 0T2	140
HOPITAL MONTFORT	713 MONTREAL ROAD OTTAWA ON K1K 0T2	140
HOPITAL MONTFORT	713 MONTREAL NORTH OTTAWA ON K1K 0T2	140
HOPITAL MONTFORT	713 MONTREAL ROAD OTTAWA ON K1K 0T2	140
DEPT. OF NATIONAL DEFENCE	713 Montreal Rd. Ottawa ON K1K 0T2	140
Candor Plumbing & Heating Ltd	981 Gulf Place Ottawa ON	153
QBM Cell Science	1200 Montreal Road Building M23A Ottawa ON K1A 0R6	169
NATIONAL RESEARCH COUNCIL	1200 MONTREAL ROAD OTTAWA ON K1A 0R6	169
PRATT & WHITNEY CANADA INC.	1200 Montreal road, building M11 OTTAWA ON K1A 0R6	169
Gemma Property Services Inc	1200 Montreal Road Building M-39 Ottawa ON K1A 0R6	169
Optotek	1200 Montreal road building M-50-IPF ottawa ON K1A 0R6	169
IRIDIAN SPECTRAL TECHNOLOGIES	1200 Montreal Road Ottawa ON K1A 0R6	221
PRATT & WHITNEY CANADA INC.	1200 Montreal road, building M11 OTTAWA ON K1A 0R6	221
Gemma Property Services Inc	1200 Montreal Road Building M-39 Ottawa ON K1A 0R6	221
QBM Cell Science	1200 Montreal Road Building M23A Ottawa ON K1A 0R6	221
Gemma Property Services Inc	1200 Montreal Road Building M-39 Ottawa ON K1A 0R6	221
NATIONAL RESEARCH COUNCIL	1200 MONTREAL ROAD OTTAWA ON K1A 0R6	221
IRIDIAN SPECTRAL TECHNOLOGIES	1200 Montreal Road Ottawa ON K1A 0R6	221
NATIONAL RESEARCH COUNCIL	MONTREAL ROAD COMPLEX 1200 MONTREAL ROAD OTTAWA ON K1A 0R6	221
NATIONAL RESEARCH COUNCIL	1200 MONTREAL ROAD OTTAWA ON K1A 0R6	221

<u>Site</u>	<u>Address</u>	<u>Map Key</u>
IRIDIAN SPECTRAL TECHNOLOGIES	1200 Montreal Road Ottawa ON K1A 0R6	221
QBM Cell Science	1200 Montreal Road Building M23A Ottawa ON K1A 0R6	221
QBM Cell Science	1200 Montreal Road Building M23A Ottawa ON K1A 0R6	221
PRATT & WHITNEY CANADA INC.	1200 Montreal road, building M11 OTTAWA ON K1A 0R6	221
NATIONAL RESEARCH COUNCIL 18-107	MONTREAL ROAD COMPLEX MONTREAL ROAD OTTAWA ON K1A 0R6	221
NATIONAL RESEARCH COUNCIL	1200 MONTREAL ROAD OTTAWA ON K1A 0R6	221
PRATT & WHITNEY CANADA INC.	1200 Montreal road, building M11 OTTAWA ON K1A 0R6	221
NATIONAL RESEARCH COUNCIL	MONTREAL ROAD COMPLEX MONTREAL ROAD OTTAWA ON K1A 0R6	221
Gemma Property Services Inc	1200 Montreal Road Building M-39 Ottawa ON K1A 0R6	221
Gemma Property Services Inc	1200 Montreal Road Building M-39 Ottawa ON K1A 0R6	221
NATIONAL RESEARCH COUNCIL	1200 MONTREAL ROAD OTTAWA ON K1A 0R6	221
GVT. OF CAN. - NATIONAL RESEARCH	COUNCIL, MONTREAL ROAD, COMPLEX M54,M40 MONTREAL ROAD OTTAWA ON K1A 0R6	221
NATIONAL RESEACH COUNCIL 18-107	MONTREAL ROAD COMPLEX MONTREAL ROAD OTTAWA ON K1A 0R6	221
IRIDIAN SPECTRAL TECHNOLOGIES	1200 Montreal Road Ottawa ON K1A 0R6	221
IRIDIAN SPECTRAL TECHNOLOGIES	1200 Montreal Road Ottawa ON K1A 0R6	221
IRIDIAN SPECTRAL TECHNOLOGIES	1500 MONTREAL ROAD, M-50 BUILDING OTTAWA ON K1K 4P7	236

HINC - TSSA Historic Incidents

A search of the HINC database, dated 2006-June 2009 has found that there are 5 HINC site(s) within approximately 0.30 Kilometers of the project property.

<u>Site</u>	<u>Address</u>	<u>Map Key</u>
	3 CASTOR PVT OTTAWA ON	6
	184 PROVENDER AVENUE OTTAWA ON K1K 4N7	35
	713 MONTREAL ROAD OTTAWA ON K1K 0T2	140
	713 MONTREAL ROAD OTTAWA ON K1K 0T2	140

<u>Site</u>	<u>Address</u>	<u>Map Key</u>
	1500 MONTREAL ROAD OTTAWA ON K1K 4P7	236

MNR - Mineral Occurrences

A search of the MNR database, dated 1846-Apr 2013 has found that there are 3 MNR site(s) within approximately 0.30 Kilometers of the project property.

<u>Site</u>	<u>Address</u>	<u>Map Key</u>
	ON	41
	ON	54
	ON	126

NPCB - National PCB Inventory

A search of the NPCB database, dated 1988-2008* has found that there are 9 NPCB site(s) within approximately 0.30 Kilometers of the project property.

<u>Site</u>	<u>Address</u>	<u>Map Key</u>
MONTFORT HOSPITAL	713 MONTREAL ROAD, OTTAWA ON ONT RIO	140
HOSPITAL MONTFORT	PLANNING & PHYSICAL OPERATIONS; 713 CHEMIN MONTREAL OTTAWA ON K1K 0T2	140
MONTFORT HOSPITAL	713 MONTREAL ROAD MONTREAL ROAD OTTAWA ON K1K 0T2	140
NATIONAL RESEARCH COUNCIL	MONTREAL ROAD; BUILDING -19/ASPM PCB STORAGE M-26 AT M.R.L. OTTAWA ON K1A OR6	229
NATIONAL RESEARCH COUNCIL	Montreal Road Labs A. S. P. M. Montreal Road Ottawa ON	229
NATIONAL RESEARCH COUNCIL CANADA	PLANT ENG. SERVICES BRANCH; BLDG.M19, MONTREAL RD. OTTAWA ON K1A 0R6	229
NATIONAL RESEARCH COUNCIL	ASPM; MONTREAL ROAD LABS NRC MONTREAL RD. - IN USE OTTAWA ON K1A OR6	229
NATIONAL RESEARCH COUNCIL	A.S.P.M.; BLDG.M19, MONTREAL RD. LABS. NRC MONTREAL RD - PCB STORAGE; M-26 OTTAWA ON K1A 0R6	229
NATIONAL RESEARCH COUNCIL	Bldg. M19 Montreal Rd. Labs A. S. P. M. Montreal Rd Ottawa ON	229

NPRI - National Pollutant Release Inventory

A search of the NPRI database, dated 1993-2011 has found that there are 4 NPRI site(s) within approximately

0.30 Kilometers of the project property.

<u>Site</u>	<u>Address</u>	<u>Map Key</u>
National Research Council	1200 Montreal Road, Building M6 Ottawa ON K1A 0R6	164
National Research Council	1200 Montreal Road, Building M6 Ottawa ON K1A 0R6	164
National Research Council Canada	1200 Montreal Road Ottawa ON K1A 0R6	164
National Research Council Canada	1200 Montreal Road Ottawa ON K1A 0R6	221

OPCB - Inventory of PCB Storage Sites

A search of the OPCB database, dated 1987-Oct 2004 has found that there are 6 OPCB site(s) within approximately 0.30 Kilometers of the project property.

<u>Site</u>	<u>Address</u>	<u>Map Key</u>
MONTFORT HOSPITAL	713 MONTREAL ROAD OTTAWA ON K1K 0T2	140
MONTFORT HOSPITAL	713 MONTREAL ROAD, OTTAWA ON K1K 0T2	140
MONTFORT HOSPITAL	713 MONTREAL ROAD, OTTAWA ON K1K 0T2	140
MONTFORT HOSPITAL	713 MONTREAL ROAD, OTTAWA ON K1K 0T2	140
MONTFORT HOSPITAL	713 MONTREAL ROAD OTTAWA ON K1K 0T2	140
MONTFORT HOSPITAL	713 MONTREAL ROAD, OTTAWA ON K1K 0T2	140

PES - Pesticide Register

A search of the PES database, dated 1988-Jun 2013 has found that there are 1 PES site(s) within approximately 0.30 Kilometers of the project property.

<u>Site</u>	<u>Address</u>	<u>Map Key</u>
CEDRIC'S PEST CONTROL	523 LANG'S RD OTTAWA ON K1K 2J3	78

PINC - TSSA Pipeline Incidents

A search of the PINC database, dated June 2009-Mar 2012 has found that there are 1 PINC site(s) within approximately 0.30 Kilometers of the project property.

<u>Site</u>	<u>Address</u>	<u>Map Key</u>
	620 Hochelaga Street, Ottawa ON	136

PRT - Private and Retail Fuel Storage Tanks

A search of the PRT database, dated 1989-1996* has found that there are 2 PRT site(s) within approximately 0.30 Kilometers of the project property.

<u>Site</u>	<u>Address</u>	<u>Map Key</u>
CANADIAN FORCES EXCHANGE C F B OTTAWA NORTH	77 VIA VENUS ST OTTAWA ON K1K 0N2	33
MR GAS LIMITED ATTN LILIANNE LEVAC	916 MONTREAL RD OTTAWA ON K1K 0S8	119

PTTW - Permit to Take Water

A search of the PTTW database, dated 1994-Jul 2013 has found that there are 1 PTTW site(s) within approximately 0.30 Kilometers of the project property.

<u>Site</u>	<u>Address</u>	<u>Map Key</u>
Hopital Montfort	713 Montreal Rd, Lot 24, 25, Concession 1 Ottawa ON K1K 0T2	140

REC - Ontario Regulation 347 Waste Receivers Summary

A search of the REC database, dated 1986-2011 has found that there are 1 REC site(s) within approximately 0.30 Kilometers of the project property.

<u>Site</u>	<u>Address</u>	<u>Map Key</u>
GVT. OF CANADA, NATIONAL RESEARCH	COUNCIL, MONTREAL ROAD COMPLEX M54 OTTAWA ON K1A 0R6	221

RSC - Record of Site Condition

A search of the RSC database, dated 1997-Sept 2001, Oct 2004-Jun 2013 has found that there are 1 RSC site(s) within approximately 0.30 Kilometers of the project property.

<u>Site</u>	<u>Address</u>	<u>Map Key</u>
	949 Montreal Rd. Ottawa ON K1K 0S6	102

RST - Retail Fuel Storage Tanks

A search of the RST database, dated 1999-Jun 2010 has found that there are 2 RST site(s) within approximately 0.30 Kilometers of the project property.

<u>Site</u>	<u>Address</u>	<u>Map Key</u>
DRUMONDS GAS BAR	916 MONTREAL RD OTTAWA ON K1K 0S8	119

<u>Site</u>	<u>Address</u>	<u>Map Key</u>
MR GAS LTD	916 MONTREAL RD OTTAWA ON K1K 0S8	119

SCT - Scott's Manufacturing Directory

A search of the SCT database, dated 1992-Mar 2011 has found that there are 11 SCT site(s) within approximately 0.30 Kilometers of the project property.

<u>Site</u>	<u>Address</u>	<u>Map Key</u>
CAJ CLOTHING	13 FAIRHAVEN WAY OTTAWA ON K1K 0R4	39
PRINTING & PROMOTIONS OF CAN	928 MONTREAL RD OTTAWA ON K1K 0S8	114
PRINTING & PROMOTIONS CANADA	928 Montreal Rd Ottawa ON K1K 0S8	114
Printing and Promotions of Canada Inc.	928 Montreal Rd Ottawa ON K1K 0S8	114
Printing & Promotions Cda. Inc	928 Montreal Rd Ottawa ON K1K 0S8	114
Natl Research Council of Can	1200 Montreal Rd Ottawa ON K1A 0R6	169
Optotek Limited	1200 Montreal Rd Ottawa ON K1A 0R6	169
Canadian Photonics Fabrication	1200 Montreal Rd Unit M-50 Ottawa ON K1A 0R6	169
National Research Council	1200 Montreal Rd Ottawa ON K1A 0R6	169
Iridian Spectral Technologies	1200 Montreal Rd Ottawa ON K1A 0R6	169
Iridian Spectral Technologies	1200 Montreal Rd, Bldg M50 Ottawa ON K1A 0R6	221

SPL - Ontario Spills

A search of the SPL database, dated 1988-Jun 2013 has found that there are 23 SPL site(s) within approximately 0.30 Kilometers of the project property.

<u>Site</u>	<u>Address</u>	<u>Map Key</u>
City of Ottawa	75 Bishop Private Ottawa ON K1K 0P4	6
Montfort Health Care Group Inc.	713 Montreal Rd Ottawa ON K1K 0T2	140
Montfort Health Care Group Inc.	713 Montreal Road Ottawa ON K1K 0T2	140
Midland Transport Limited/Transport Limitee; Source Medical Corporation	713 Montreal Road Brockville ON K1K 0T2	140

<u>Site</u>	<u>Address</u>	<u>Map Key</u>
	713 Montreal Rd Ottawa ON K1K 0T2	140
Montfort Health Care Group Inc.	713 Montreal Road 713 MONTREAL ROAD Ottawa ON K1K 0T2	140
Montfort Health Care Group Inc.	713 Montreal Rd Ottawa ON K1K 0T2	140
Montfort Health Care Group Inc.	713 Montreal Rd Ottawa ON K1K 0T2	140
Montfort Health Care Group Inc.	713 Montreal Rd Ottawa ON K1K 0T2	140
Montfort Health Care Group Inc.	713 Montreal Rd. Ottawa ON K1K 0T2	140
	713 Montreal Ottawa ON K1K 0T2	140
Montfort Health Care Group Inc.	713 Montreal Rd Ottawa ON K1K 0T2	140
National Research Council of Canada	Rm 328 - 1200 Montreal Rd NRC Laboratory Buildings U61 U62 U66 Ottawa ON K1A 0R6	169
OTTAWA-CARLETON, R.M. OF	NORTH OF HEMLOCK ROAD, WEST OF AVIATION PARKWAY, EAST OF ST. LAURANT SANITARY SEWER SYSTEM OTTAWA ON	177
PRIVATE RESIDENCE	402 MIRANDA DR. (N.O.S.) OTTAWA CITY ON K1K 3Y2	191
CHEMLAWN	AT 278 STONE QUARRY RD. TANK TRUCK (CARGO) OTTAWA CITY ON K1K 3Y2	191
PRIVATE RESIDENCE	1050 RIVIERA STREET FURNACE OIL TANK VANIER CITY ON K1K 0N8	208
NATIONAL RESEARCH COUNCIL	1200 Montreal Rd Ottawa ON K1A 0R6	221
NATIONAL RESEARCH COUNCIL	MONTREAL & BLAIR RD. OTTAWA FACILITY MONTREAL RD AT BLAIR RD OTTAWA CITY ON	221
NATIONAL RESEARCH COUNCIL	UP LANDS SITE \ OTTAWA AIRPORT OTTAWA FACILITY MONTREAL RD AT BLAIR RD	221
CAPITAL ENVIRONMENTAL	OTTAWA CITY ON CORNER OF MONTREAL AND BLAIR GARBAGE TRUCK	221
Hydro One Network Services Inc.	OTTAWA CITY ON 1191 Montreal Rd (Montreal and Blair)<UNOFFICIAL> Ottawa ON	234
	1500 Montreal Road, Building M10 Ottawa ON K1K 4P7	236

WWIS - Water Well Information System

A search of the WWIS database, dated 1955-May 2013 has found that there are 80 WWIS site(s) within approximately 0.30 Kilometers of the project property.

<u>Site</u>	<u>Address</u>	<u>Map Key</u>
	ON	3
	ON	4
	ON	14
	ON	24
	ON	27
	ON	28
	ON	29
	ON	31
	ON	31
	ON	38
	ON	40
	ON	42
	ON	44
	ON	46
	ON	48
	ON	50
	ON	51
	ON	53
	ON	56
	ON	63
	ON	65
	ON	69
	ON	73
	ON	74

<u>Site</u>	<u>Address</u>	<u>Map Key</u>
	ON	77
	ON	79
	ON	80
	ON	81
	ON	83
	ON	84
	ON	88
	ON	89
	ON	90
	ON	91
	ON	93
	ON	95
	ON	99
	ON	99
	ON	100
	ON	100
	ON	101
	ON	103
	ON	104
	ON	105
	ON	107
	ON	109
	ON	110
	ON	111

<u>Site</u>	<u>Address</u>	<u>Map Key</u>
	ON	113
	ON	116
	ON	117
	ON	118
	ON	120
	ON	122
	ON	124
	ON	125
	ON	127
	ON	127
	ON	130
	ON	131
	ON	132
	ON	134
	ON	135
	ON	137
	ON	138
	ON	139
	ON	142
	ON	145
	ON	146
	ON	147
	ON	149
	ON	150

Site

Address

Map Key

ON

154

ON

157

ON

160

ON

187

ON

220

ON

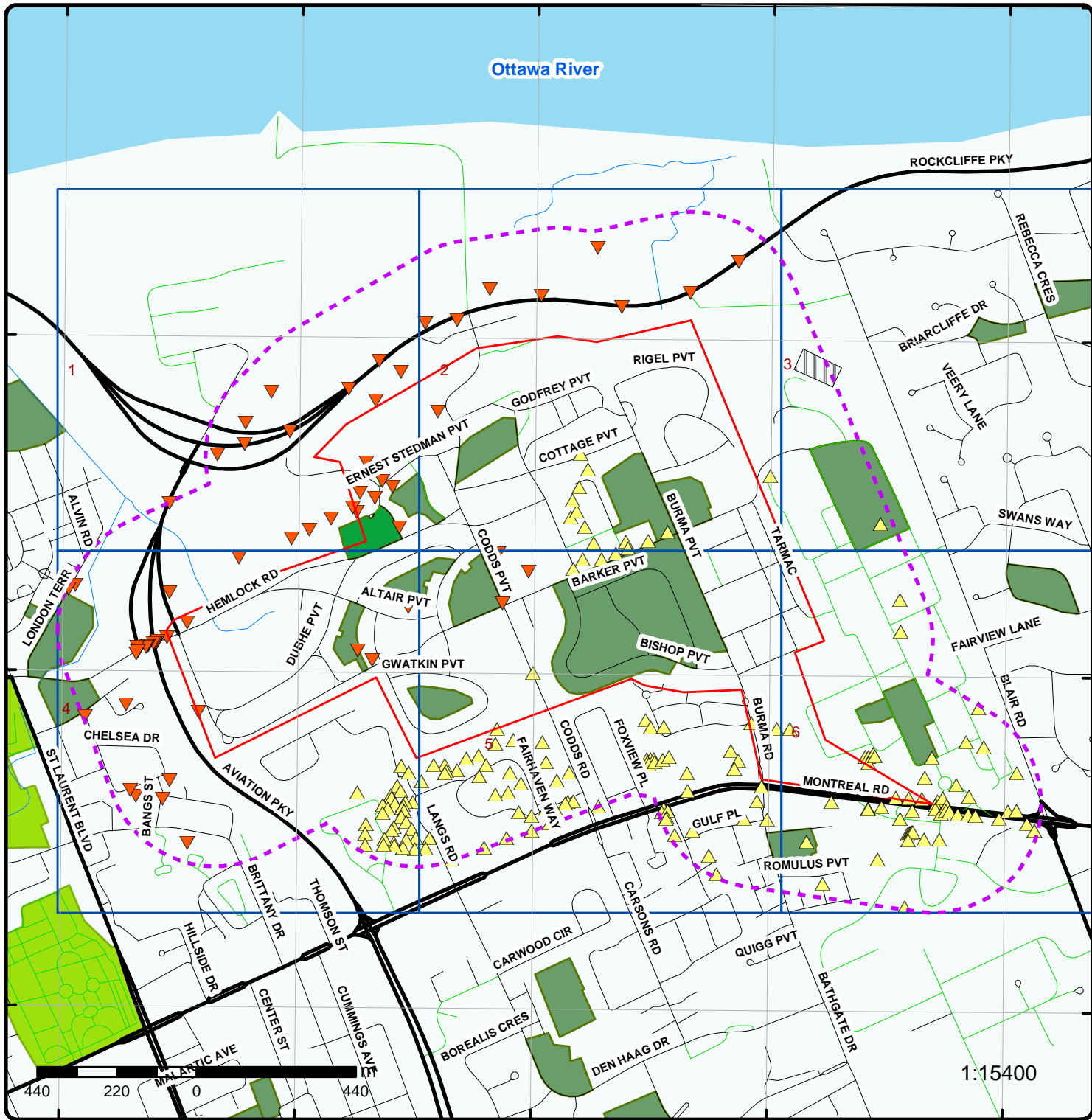
230

ON

235

ON

237



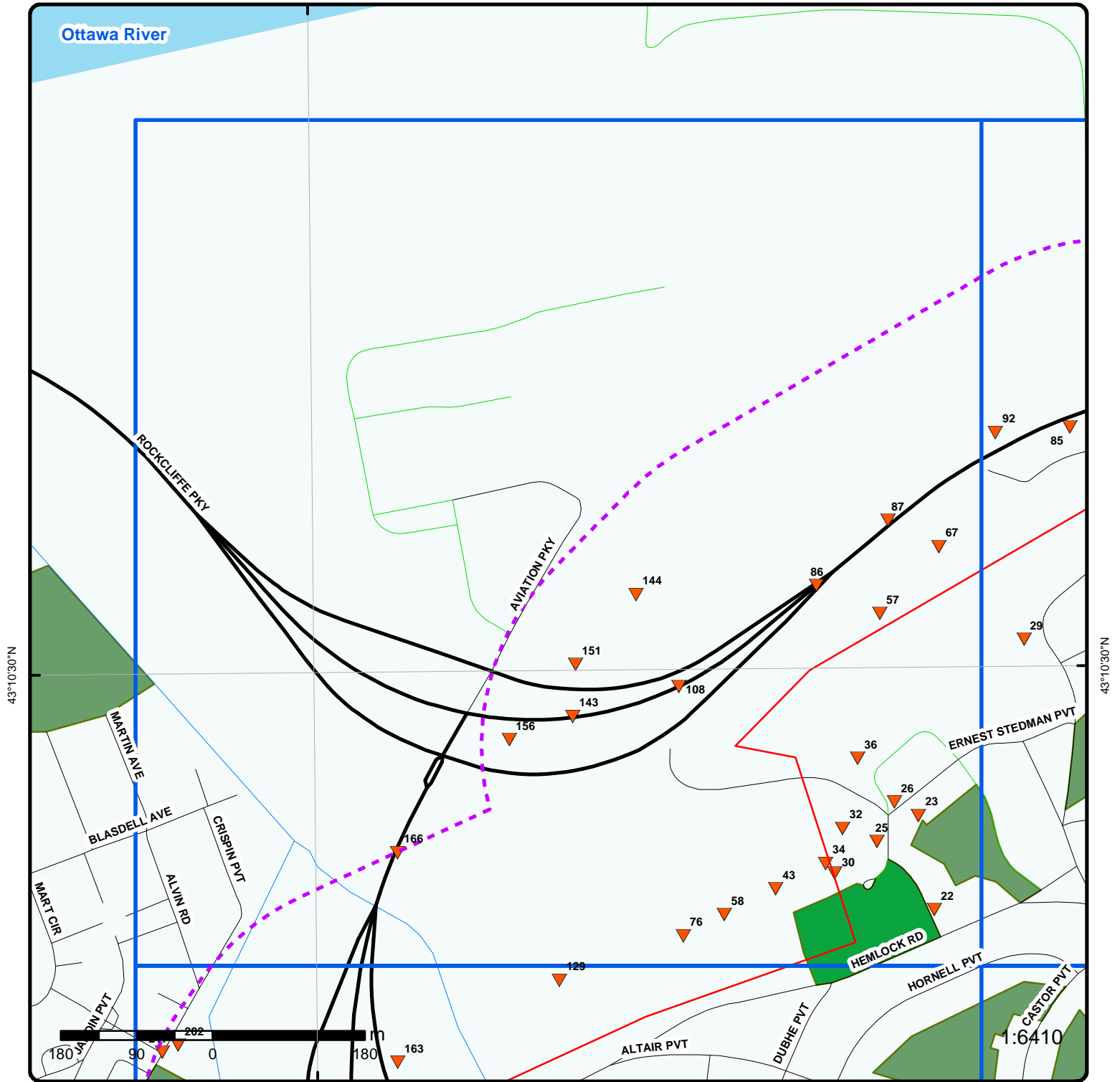
Map

Order No: 20131223029

Address: Codd's Road, Ottawa, ON

Project Property	Expressway	Industrial and Resource - Regions	National Park
Buffer Outline	Principal Highway	Main Line	Provincial or Territorial Park
Eris Sites with Higher Elevation	Secondary Highway	Sidetrack	Other Park
Eris Sites with Same Elevation	Major Road	Transit Line	Golf Course or Driving Range
Eris Sites with Lower Elevation	Local road	Abandoned Line	Park or Sports Field
Eris Sites with Unknown Elevation	Trail	Proposed Road	Other Recreation Area
	Proposed Road		
	Ferry Route/Ice Road		

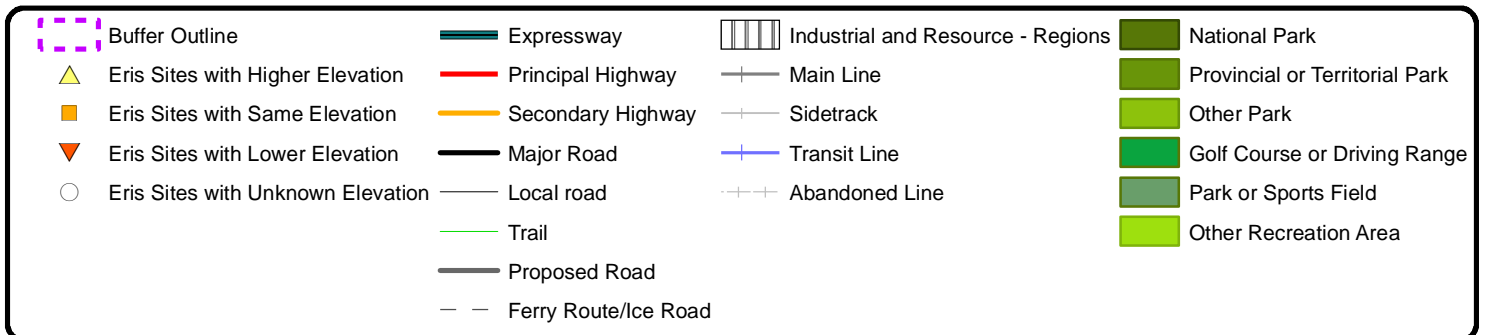
Ottawa River

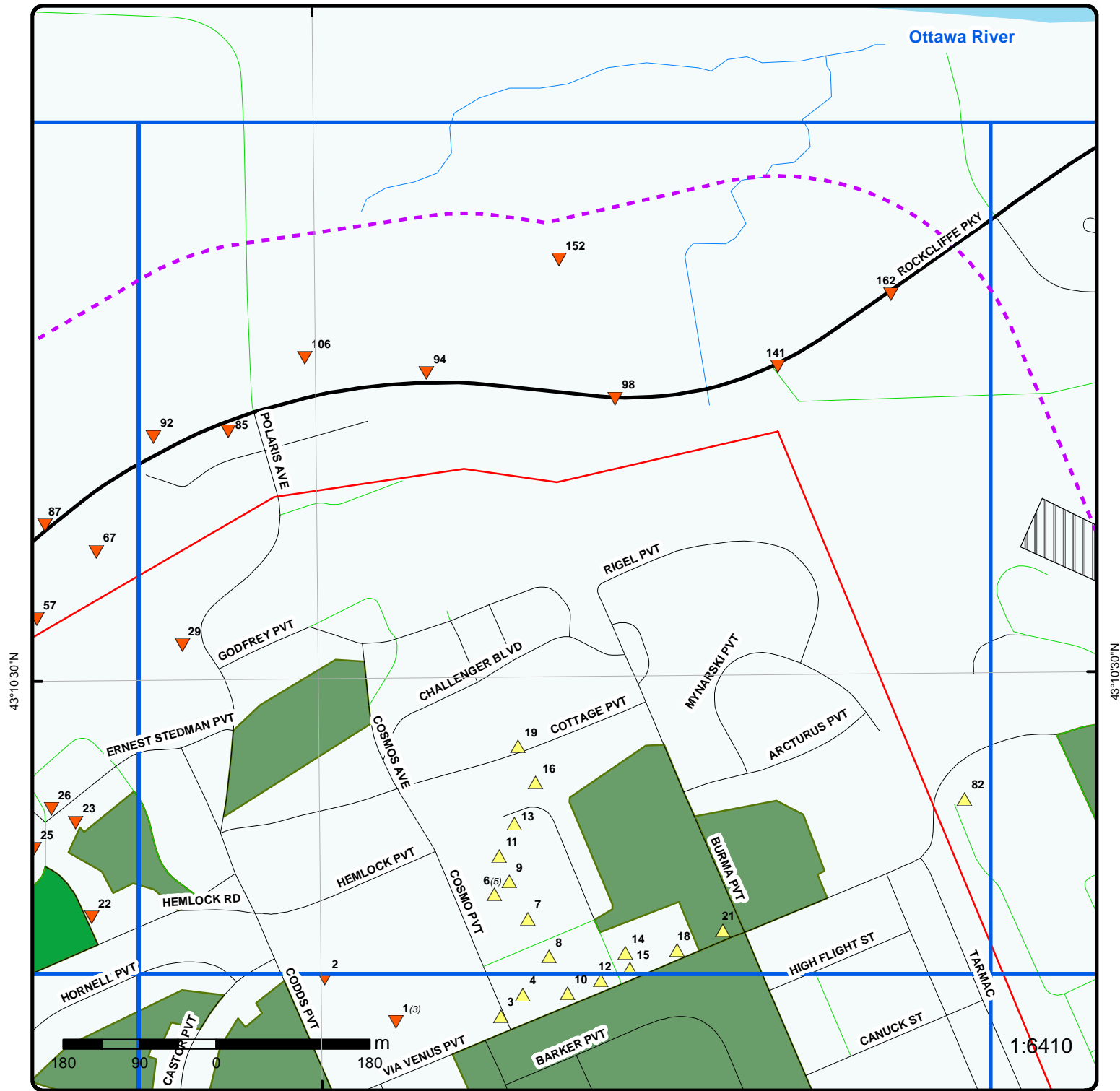


Grid 1

Order No: 20131223029

Address: Codd's Road, Ottawa, ON

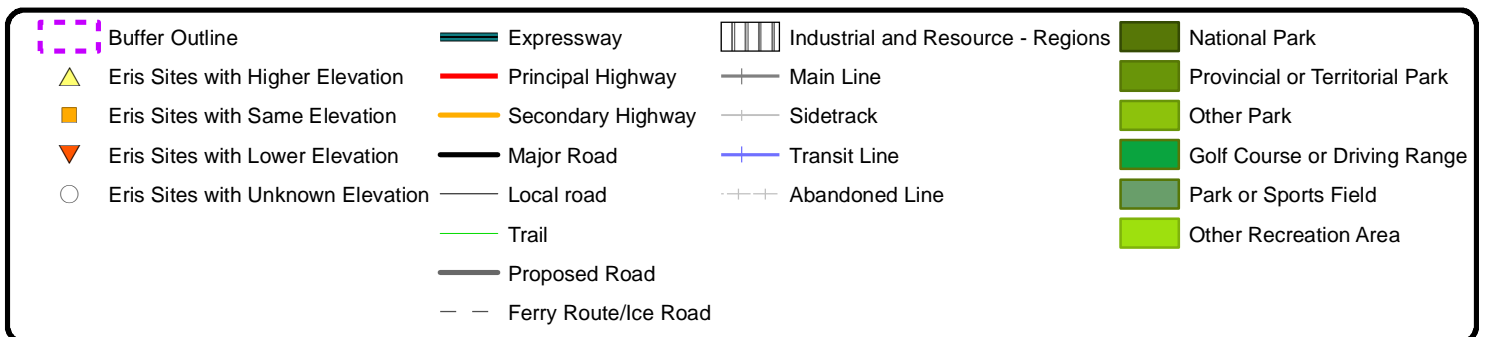




Grid 2

Order No: 20131223029

Address: Codd's Road, Ottawa, ON



Ottawa River



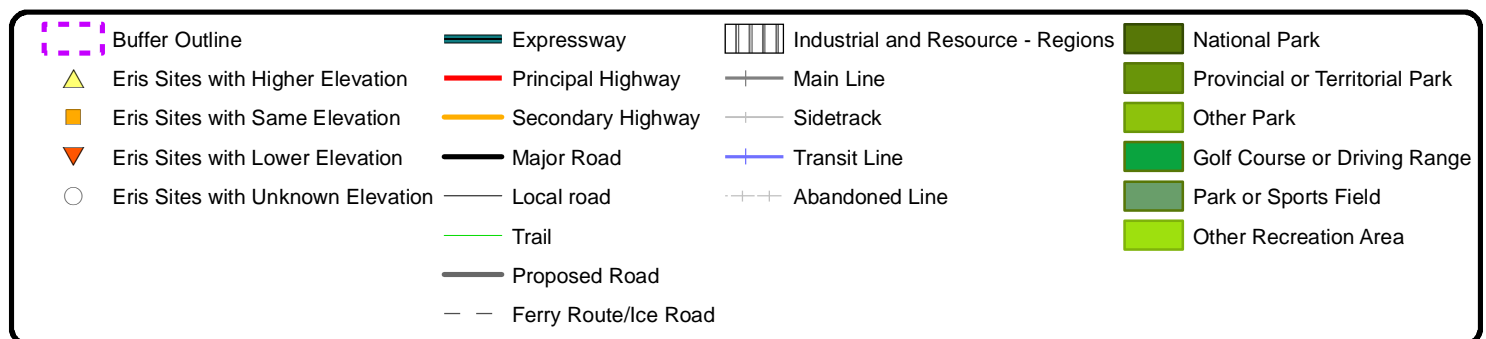
43°10'30\"

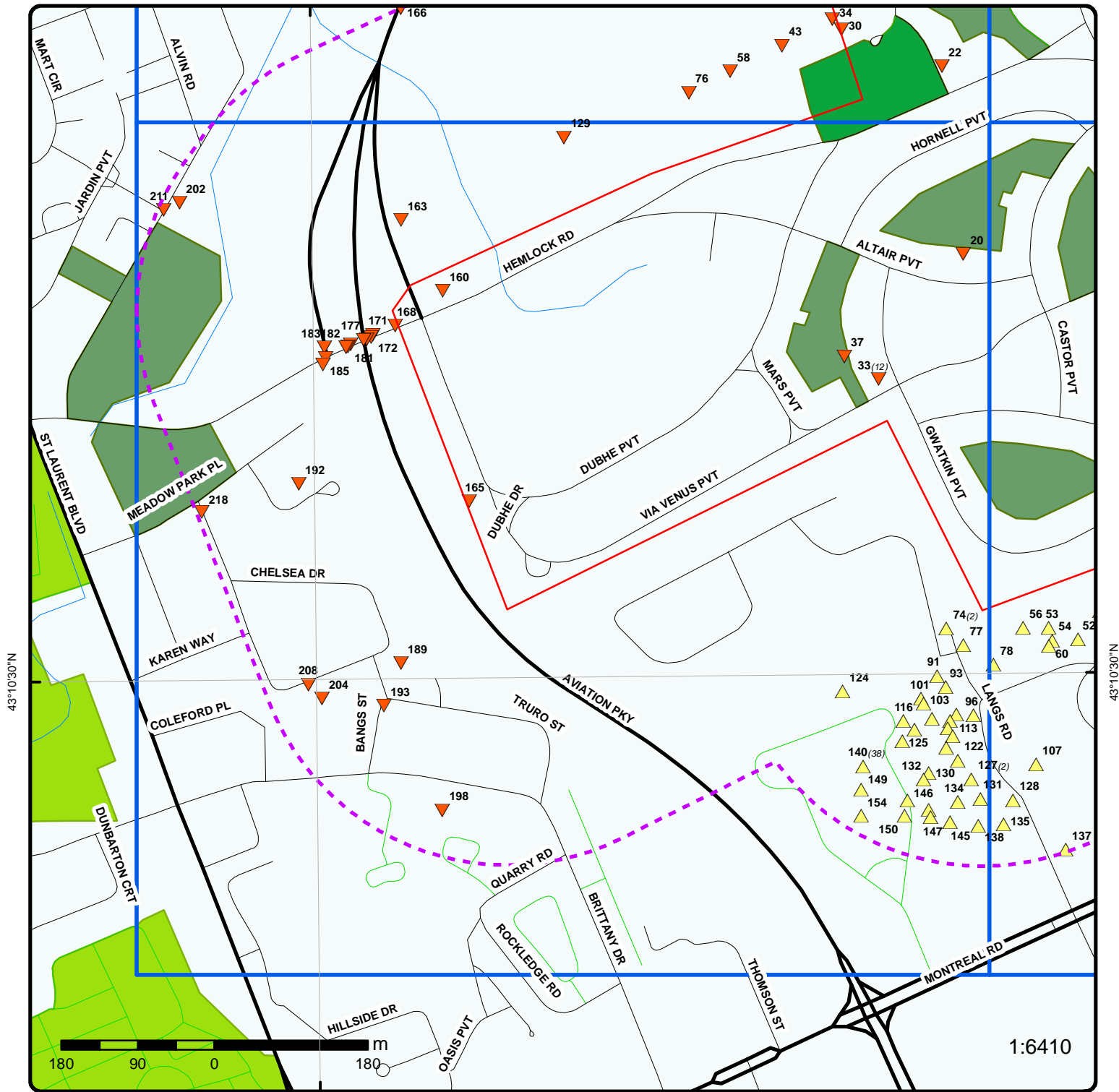
43°10'30\"

Grid 3

Order No: 20131223029

Address: Codd's Road, Ottawa, ON

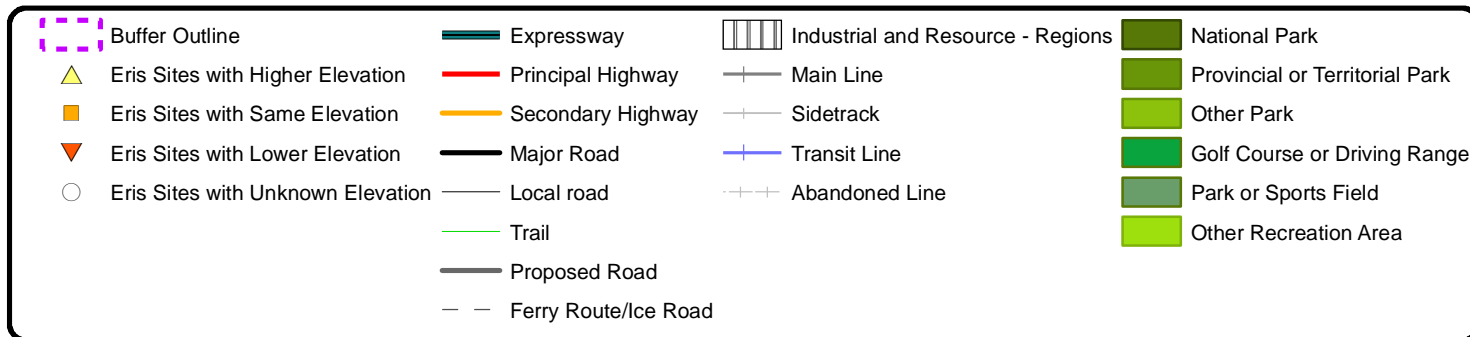


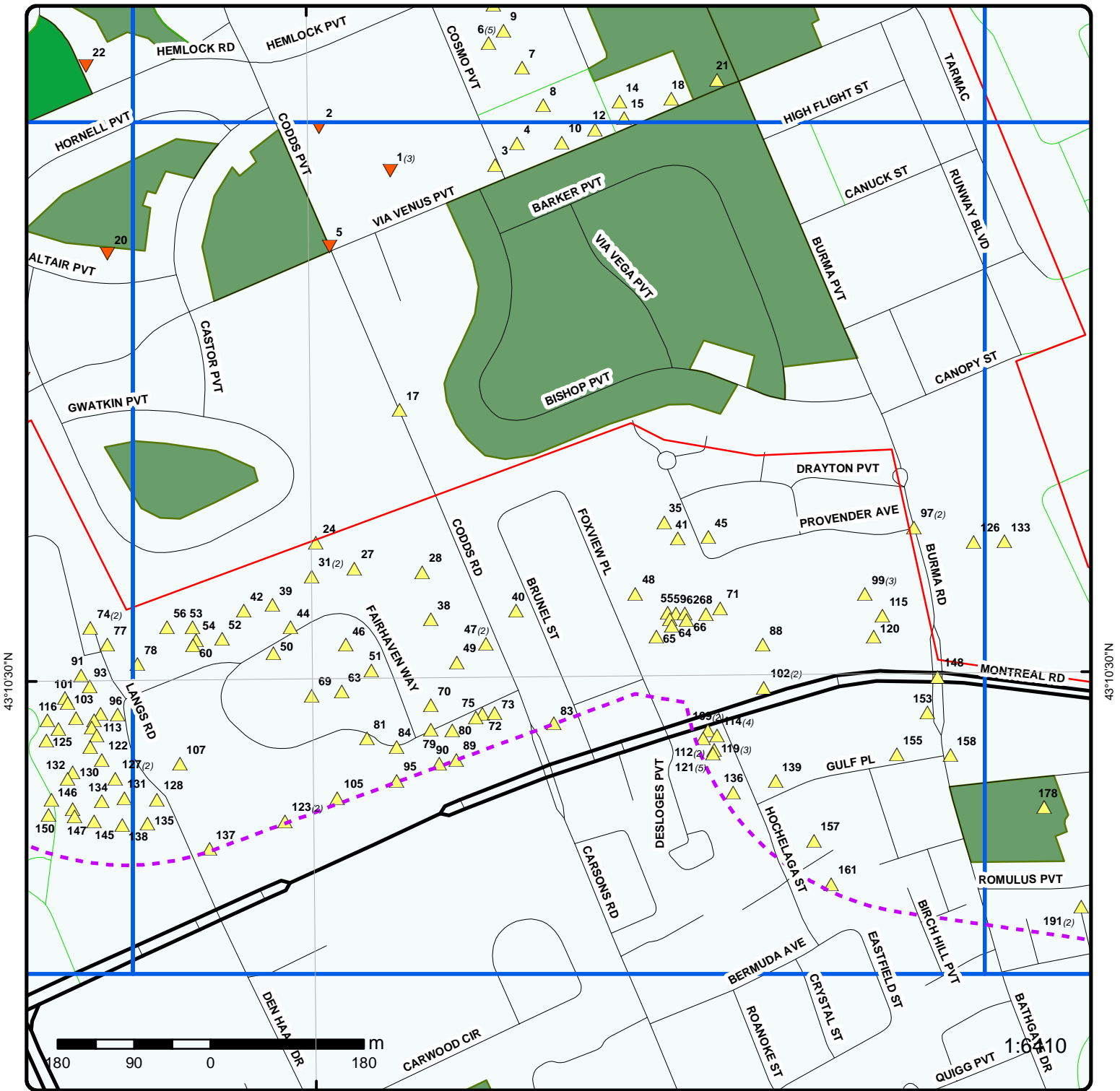


Grid 4

Order No: 20131223029

Address: Codd's Road, Ottawa, ON



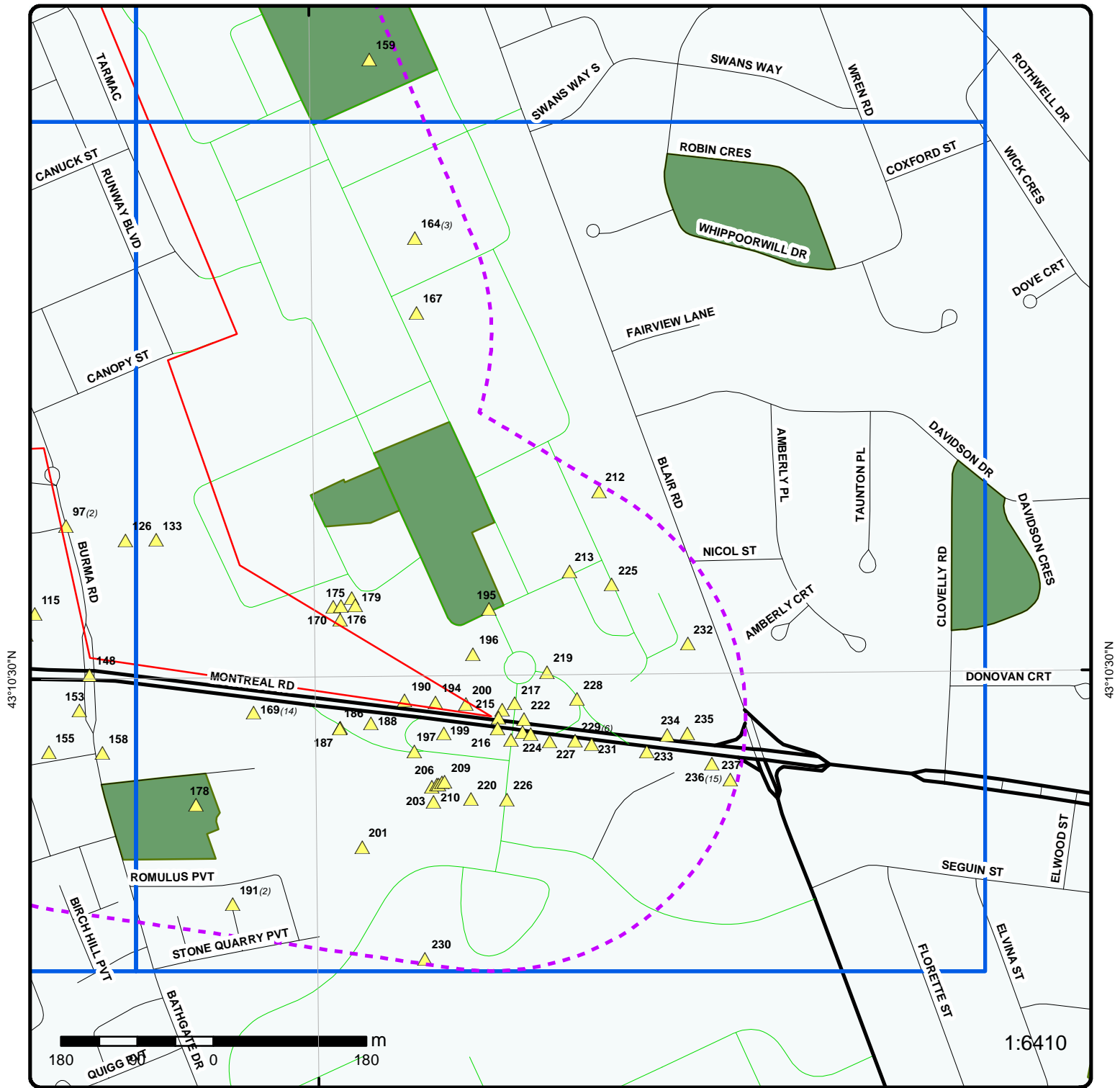


Grid 5

Order No: 20131223029

Address: Codd's Road, Ottawa, ON

Buffer Outline	Expressway	Industrial and Resource - Regions	National Park
Eris Sites with Higher Elevation	Principal Highway	Main Line	Provincial or Territorial Park
Eris Sites with Same Elevation	Secondary Highway	Sidetrack	Other Park
Eris Sites with Lower Elevation	Major Road	Transit Line	Golf Course or Driving Range
Eris Sites with Unknown Elevation	Local road	Abandoned Line	Park or Sports Field
	Trail		Other Recreation Area
	Proposed Road		
	Ferry Route/Ice Road		



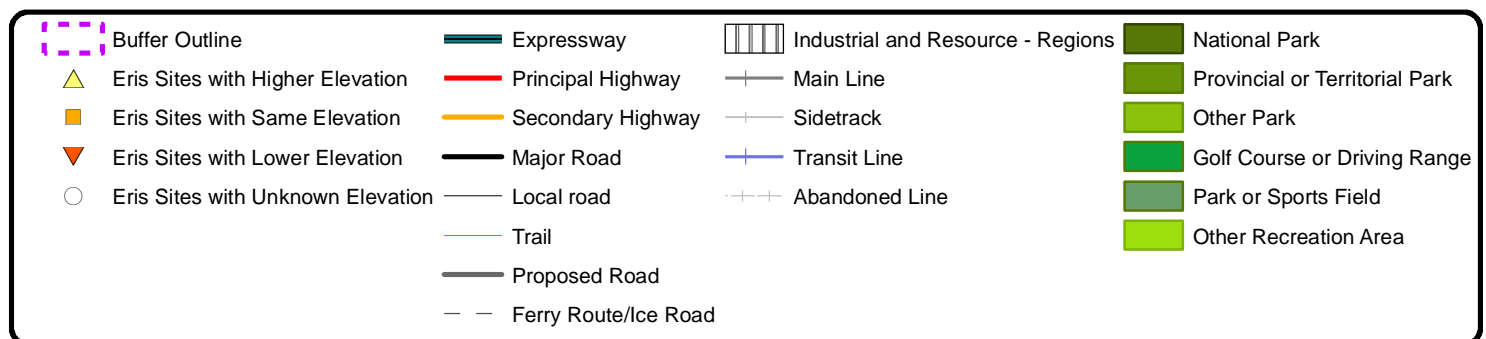
43°10'30"N

43°10'30"N

Grid 6

Order No: 20131223029

Address: Codd's Road, Ottawa, ON



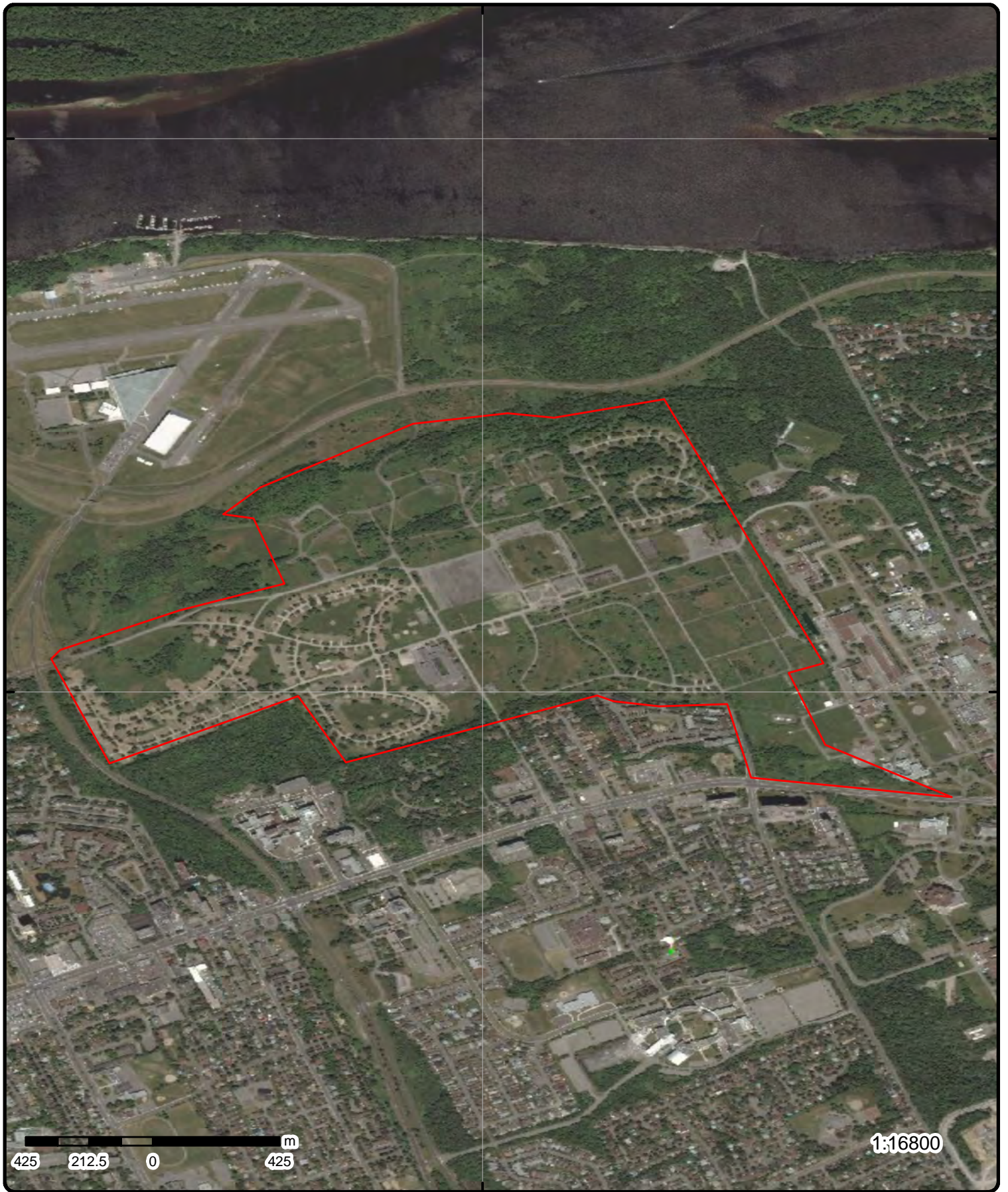
75°38'W

45°28'N

45°28'N

45°27'N

45°27'N



1:16800

Aerial

Order No: 20131223029

Address: Codd's Road, Ottawa, ON

Source: ESRI World Imagery, Updated December 2012

© Ecolog ERIS Ltd

Detail Report

Map Key	Number of Records	Elevation m	Site	DB
1	1 of 3	88.0	DEPT. OF NATIONAL DEFENCE CFSU OTTAWA NORTH - ROCKCLIFFE SITE BUILDING 164 - CODDS ROAD & VIA VENUS OTTAWA ON K1A 0K8	GEN
SIC Code:		8111		
SIC Description:		DEFENCE SERVICES		
Generator #:		ON0046539		
Approval Yrs:		98,99,00		
--- Details ---				
Waste Code:		112		
Waste Description:		ACID WASTE - HEAVY METALS		
+				
Waste Code:		114		
Waste Description:		OTHER INORGANIC ACID WASTES		
+				
Waste Code:		121		
Waste Description:		ALKALINE WASTES - HEAVY METALS		
+				
Waste Code:		122		
Waste Description:		ALKALINE WASTES - OTHER METALS		
+				
Waste Code:		135		
Waste Description:		REACTIVE ANION WASTES		
+				
Waste Code:		145		
Waste Description:		PAINT/PIGMENT/COATING RESIDUES		
+				
Waste Code:		147		
Waste Description:		CHEMICAL FERTILIZER WASTES		
+				
Waste Code:		148		
Waste Description:		INORGANIC LABORATORY CHEMICALS		
+				
Waste Code:		211		
Waste Description:		AROMATIC SOLVENTS		
+				
Waste Code:		212		
Waste Description:		ALIPHATIC SOLVENTS		
+				
Waste Code:		213		
Waste Description:		PETROLEUM DISTILLATES		
+				
Waste Code:		221		
Waste Description:		LIGHT FUELS		
+				
Waste Code:		242		
Waste Description:		HALOGENATED PESTICIDES		
+				
Waste Code:		243		
Waste Description:		PCB'S		
+				

Map Key	Number of Records	Elevation m	Site	DB
Waste Code:		251		
Waste Description:		OIL SKIMMINGS & SLUDGES		
+				
Waste Code:		252		
Waste Description:		WASTE OILS & LUBRICANTS		
+				
Waste Code:		262		
Waste Description:		DETERGENTS/SOAPS		
+				
Waste Code:		263		
Waste Description:		ORGANIC LABORATORY CHEMICALS		
+				
Waste Code:		264		
Waste Description:		PHOTOPROCESSING WASTES		
+				
Waste Code:		265		
Waste Description:		GRAPHIC ART WASTES		
+				
Waste Code:		269		
Waste Description:		NON-HALOGENATED PESTICIDES		
+				
Waste Code:		312		
Waste Description:		PATHOLOGICAL WASTES		
+				
Waste Code:		331		
Waste Description:		WASTE COMPRESSED GASES		

1	2 of 3	88.0	GVT. OF CAN. - NATIONAL DEFENCE 18-150 CE PRODUCTION BUILDING 164 OTTAWA ON K1A 0K8	GEN
----------	---------------	-------------	--	----------------------------

SIC Code: 8111
SIC Description: DEFENCE SERVICES
Generator #: ON0046539
Approval Yrs: 92,93,95,96

--- Details ---

Waste Code:	112	
Waste Description:	ACID WASTE - HEAVY METALS	
+		
Waste Code:	114	
Waste Description:	OTHER INORGANIC ACID WASTES	
+		
Waste Code:	121	
Waste Description:	ALKALINE WASTES - HEAVY METALS	
+		
Waste Code:	122	
Waste Description:	ALKALINE WASTES - OTHER METALS	
+		
Waste Code:	148	
Waste Description:	INORGANIC LABORATORY CHEMICALS	
+		
Waste Code:	212	
Waste Description:	ALIPHATIC SOLVENTS	
+		
Waste Code:	213	
Waste Description:	PETROLEUM DISTILLATES	
+		
Waste Code:	243	
Waste Description:	PCB'S	
+		

Map Key	Number of Records	Elevation m	Site	DB
Waste Code:		251		
Waste Description:		OIL SKIMMINGS & SLUDGES		
+				
Waste Code:		252		
Waste Description:		WASTE OILS & LUBRICANTS		
+				
Waste Code:		263		
Waste Description:		ORGANIC LABORATORY CHEMICALS		
+				
Waste Code:		264		
Waste Description:		PHOTOPROCESSING WASTES		
+				
Waste Code:		312		
Waste Description:		PATHOLOGICAL WASTES		
+				
Waste Code:		331		
Waste Description:		WASTE COMPRESSED GASES		

1	3 of 3	88.0	GVT. OF CAN. - NATIONAL DEFENCE CE PRODUCTION BUILDING 164 CODDS ROAD & VIA VENUS OTTAWA ON K1A 0K8	<u>GEN</u>
----------	---------------	-------------	--	-------------------

SIC Code:	8111
SIC Description:	DEFENCE SERVICES
Generator #:	ON0046539
Approval Yrs:	97

--- Details ---

Waste Code:	112
Waste Description:	ACID WASTE - HEAVY METALS
+	
Waste Code:	114
Waste Description:	OTHER INORGANIC ACID WASTES
+	
Waste Code:	121
Waste Description:	ALKALINE WASTES - HEAVY METALS
+	
Waste Code:	122
Waste Description:	ALKALINE WASTES - OTHER METALS
+	
Waste Code:	145
Waste Description:	PAINT/PIGMENT/COATING RESIDUES
+	
Waste Code:	148
Waste Description:	INORGANIC LABORATORY CHEMICALS
+	
Waste Code:	212
Waste Description:	ALIPHATIC SOLVENTS
+	
Waste Code:	213
Waste Description:	PETROLEUM DISTILLATES
+	
Waste Code:	243
Waste Description:	PCB'S
+	
Waste Code:	251
Waste Description:	OIL SKIMMINGS & SLUDGES
+	
Waste Code:	252
Waste Description:	WASTE OILS & LUBRICANTS

Map Key	Number of Records	Elevation m	Site	DB
+		263		
			Waste Code:	
			Waste Description:	ORGANIC LABORATORY CHEMICALS
+		264		
			Waste Code:	
			Waste Description:	PHOTOPROCESSING WASTES
+		269		
			Waste Code:	
			Waste Description:	NON-HALOGENATED PESTICIDES
+		312		
			Waste Code:	
			Waste Description:	PATHOLOGICAL WASTES
+		331		
			Waste Code:	
			Waste Description:	WASTE COMPRESSED GASES

2 **1 of 1** **88.0** **Ottawa ON** [FCS](#)

Site Id: 08636002
 Departmental Id: S10381
 Property No.: 8636
 Site Name: CFSU(O) Rockcliffe PMQ Trailer Storage Compound
 Location:
 Municipality: Ottawa
 Census Division: Ottawa
 Federal Electoral District: Ottawa--Vanier
 Nearest Populated Area:
 Longitude: -75.6346
 Latitude: 45.453
 Reporting Organization: National Defence
 Reason for Involvement: Federal Real Property
 Est m³ Contaminated: 1360
 Est Ha Contaminated:
 Est Tons Contaminated:
 Site Management Strategy: Care and Maintenance
 Highest Step Completed: Develop Remediation/Risk Management Strategy
 Action Plan: SLRA completed 02/2003. The area in question may be paved in 06/07.
 Additional Info: Slight exceedances of federal criteria for Chromium and zinc on site. Source unknown, possibly a result of fill. Groundwater has elevated levels of manganese, sodium and chloride, but these are considered normal for the Ottawa area.

--- Details ---
 Medium: Soil
 Contaminant: Metal, metalloid, and organometallic

3 **1 of 1** **88.7** **ON** [WWIS](#)

Well Id:	7174554	Lot:	
Concession:		Concession Name:	
County:	OTTAWA-CARLETON	Municipality:	OTTAWA
Easting Nad83:	450586	Northing Nad83:	5033427
Zone:	18	Utm Reliability:	margin of error : 10 - 30 m
Primary Water Use:	Test Hole	Construction Date:	11-NOV-11
Sec. Water Use:		Well Depth:	4.57 m
Pump Rate:		Static Water Level:	
Flow Rate:		Clear/Cloudy:	
Specific Capacity:		Final Well Status:	Abandoned-Other
Construction Method:	Other Method	Flowing (y/n):	
Elevation (m):		Elevation Reliability:	

Map Key	Number of Records	Elevation m	Site	DB
Depth to Bedrock: Water Type:				Overburden/Bedrock: Casing Material: PLASTIC
--- Details ---				
Thickness:	.02 m			Original Depth: .02 m
Material Colour:	BLACK			Material:
+				
Thickness:	.74 m			Original Depth: .76 m
Material Colour:	BROWN			Material: FILL, CLAY, SILTY
+				
Thickness:	3.35 m			Original Depth: 4.11 m
Material Colour:	GREY			Material: CLAY, SILTY
+				
Thickness:	.46 m			Original Depth: 4.57 m
Material Colour:	BROWN			Material: SAND

4 **1 of 1** **89.0** **ON** [WWIS](#)

Well Id:	7169959	Lot:	
Concession:		Concession Name:	
County:	OTTAWA-CARLETON	Municipality:	OTTAWA
Easting Nad83:	450612	Northing Nad83:	5033452
Zone:	18	Utm Reliability:	margin of error : 10 - 30 m
Primary Water Use:	Test Hole	Construction Date:	22-SEP-11
Sec. Water Use:	Monitoring	Well Depth:	9.14 m
Pump Rate:		Static Water Level:	
Flow Rate:		Clear/Cloudy:	
Specific Capacity:		Final Well Status:	Test Hole
Construction Method:	Air Percussion	Flowing (y/n):	
Elevation (m):		Elevation Reliability:	
Depth to Bedrock:		Overburden/Bedrock:	
Water Type:		Casing Material:	PLASTIC
--- Details ---			
Thickness:	4.57 m	Original Depth:	4.57 m
Material Colour:	BROWN	Material:	FILL, BOULDERS, SAND
+			
Thickness:	4.57 m	Original Depth:	9.14 m
Material Colour:	GREY	Material:	LIMESTONE, , HARD

5 **1 of 1** **86.8** **CITY OF OTTAWA N.P. HSG.CORP.LOTS 22&23** [CA](#)
POLARIS AVE/VIA VENUS/ROTHBURY
OTTAWA CITY ON

Certificate #:	3-0844-91-
Application Year:	91
Issue Date:	6/14/1991
Approval Type:	Municipal sewage
Status:	Approved
Application Type:	
Client Name:	
Client Address:	
Client City:	
Client Postal Code:	
Project Description:	
Contaminants:	
Emission Control:	

Map Key	Number of Records	Elevation m	Site	DB
6	1 of 5	90.0	DEPT. OF NATIONAL DEFENCE CFSU OTTAWA NORTH - ROCKCLIFFE SITE 164 VIA VENUS OTTAWA ON K1A 0K4	GEN
SIC Code:		8111		
SIC Description:		DEFENCE SERVICES		
Generator #:		ON0046539		
Approval Yrs:		01		
--- Details ---				
Waste Code:		112		
Waste Description:		ACID WASTE - HEAVY METALS		
+				
Waste Code:		114		
Waste Description:		OTHER INORGANIC ACID WASTES		
+				
Waste Code:		121		
Waste Description:		ALKALINE WASTES - HEAVY METALS		
+				
Waste Code:		122		
Waste Description:		ALKALINE WASTES - OTHER METALS		
+				
Waste Code:		135		
Waste Description:		REACTIVE ANION WASTES		
+				
Waste Code:		145		
Waste Description:		PAINT/PIGMENT/COATING RESIDUES		
+				
Waste Code:		146		
Waste Description:		OTHER SPECIFIED INORGANICS		
+				
Waste Code:		147		
Waste Description:		CHEMICAL FERTILIZER WASTES		
+				
Waste Code:		148		
Waste Description:		INORGANIC LABORATORY CHEMICALS		
+				
Waste Code:		211		
Waste Description:		AROMATIC SOLVENTS		
+				
Waste Code:		212		
Waste Description:		ALIPHATIC SOLVENTS		
+				
Waste Code:		213		
Waste Description:		PETROLEUM DISTILLATES		
+				
Waste Code:		221		
Waste Description:		LIGHT FUELS		
+				
Waste Code:		242		
Waste Description:		HALOGENATED PESTICIDES		
+				
Waste Code:		243		
Waste Description:		PCB'S		
+				
Waste Code:		251		
Waste Description:		OIL SKIMMINGS & SLUDGES		
+				
Waste Code:		252		
Waste Description:		WASTE OILS & LUBRICANTS		

Map Key	Number of Records	Elevation m	Site	DB
+		262		
	<i>Waste Code:</i>	262		
	<i>Waste Description:</i>	DETERGENTS/SOAPS		
+		263		
	<i>Waste Code:</i>	263		
	<i>Waste Description:</i>	ORGANIC LABORATORY CHEMICALS		
+		264		
	<i>Waste Code:</i>	264		
	<i>Waste Description:</i>	PHOTOPROCESSING WASTES		
+		265		
	<i>Waste Code:</i>	265		
	<i>Waste Description:</i>	GRAPHIC ART WASTES		
+		269		
	<i>Waste Code:</i>	269		
	<i>Waste Description:</i>	NON-HALOGENATED PESTICIDES		
+		312		
	<i>Waste Code:</i>	312		
	<i>Waste Description:</i>	PATHOLOGICAL WASTES		
+		331		
	<i>Waste Code:</i>	331		
	<i>Waste Description:</i>	WASTE COMPRESSED GASES		

6 **2 of 5** **90.0** **Department Of National Defence** **GEN**
CFSU OTTAWA NORTH - ROCKCLIFFE SITE 164 VIA
VENUS
OTTAWA ON K1A 0K4

SIC Code:
SIC Description:
Generator #: ON0046539
Approval Yrs: 02,03,04,05,06

--- Details ---

	<i>Waste Code:</i>	112	
	<i>Waste Description:</i>	ACID WASTE - HEAVY METALS	
+			
	<i>Waste Code:</i>	114	
	<i>Waste Description:</i>	OTHER INORGANIC ACID WASTES	
+			
	<i>Waste Code:</i>	122	
	<i>Waste Description:</i>	ALKALINE WASTES - OTHER METALS	
+			
	<i>Waste Code:</i>	135	
	<i>Waste Description:</i>	REACTIVE ANION WASTES	
+			
	<i>Waste Code:</i>	147	
	<i>Waste Description:</i>	CHEMICAL FERTILIZER WASTES	
+			
	<i>Waste Code:</i>	211	
	<i>Waste Description:</i>	AROMATIC SOLVENTS	
+			
	<i>Waste Code:</i>	264	
	<i>Waste Description:</i>	PHOTOPROCESSING WASTES	
+			
	<i>Waste Code:</i>	265	
	<i>Waste Description:</i>	GRAPHIC ART WASTES	
+			
	<i>Waste Code:</i>	269	
	<i>Waste Description:</i>	NON-HALOGENATED PESTICIDES	
+			
	<i>Waste Code:</i>	312	

Map Key	Number of Records	Elevation m	Site	DB
<i>Waste Description:</i>			PATHOLOGICAL WASTES	
+				
<i>Waste Code:</i>		121		
<i>Waste Description:</i>			ALKALINE WASTES - HEAVY METALS	
+				
<i>Waste Code:</i>		145		
<i>Waste Description:</i>			PAINT/PIGMENT/COATING RESIDUES	
+				
<i>Waste Code:</i>		146		
<i>Waste Description:</i>			OTHER SPECIFIED INORGANICS	
+				
<i>Waste Code:</i>		148		
<i>Waste Description:</i>			INORGANIC LABORATORY CHEMICALS	
+				
<i>Waste Code:</i>		212		
<i>Waste Description:</i>			ALIPHATIC SOLVENTS	
+				
<i>Waste Code:</i>		213		
<i>Waste Description:</i>			PETROLEUM DISTILLATES	
+				
<i>Waste Code:</i>		221		
<i>Waste Description:</i>			LIGHT FUELS	
+				
<i>Waste Code:</i>		241		
<i>Waste Description:</i>			HALOGENATED SOLVENTS	
+				
<i>Waste Code:</i>		242		
<i>Waste Description:</i>			HALOGENATED PESTICIDES	
+				
<i>Waste Code:</i>		243		
<i>Waste Description:</i>			PCB'S	
+				
<i>Waste Code:</i>		251		
<i>Waste Description:</i>			OIL SKIMMINGS & SLUDGES	
+				
<i>Waste Code:</i>		252		
<i>Waste Description:</i>			WASTE OILS & LUBRICANTS	
+				
<i>Waste Code:</i>		261		
<i>Waste Description:</i>			PHARMACEUTICALS	
+				
<i>Waste Code:</i>		262		
<i>Waste Description:</i>			DETERGENTS/SOAPS	
+				
<i>Waste Code:</i>		263		
<i>Waste Description:</i>			ORGANIC LABORATORY CHEMICALS	
+				
<i>Waste Code:</i>		331		
<i>Waste Description:</i>			WASTE COMPRESSED GASES	

6 **3 of 5** **90.0** **PWGSC** **GEN**
164 Via Venus
Ottawa ON

SIC Code: 911110
SIC Description: Defence Services
Generator #: ON7733675
Approval Yrs: 2010

--- Details ---
Waste Code: 211

Map Key	Number of Records	Elevation m	Site	DB
<i>Waste Description:</i>		AROMATIC SOLVENTS		
+				
<i>Waste Code:</i>		251		
<i>Waste Description:</i>		OIL SKIMMINGS & SLUDGES		
6	4 of 5	90.0	3 CASTOR PVT OTTAWA ON	<u>HINC</u>
<i>External File Num:</i>		FS INC 0705-02358		
<i>Date of Occurrence:</i>		5/9/2007		
<i>Fuel Occurrence Type:</i>		Pipeline Strike		
<i>Fuel Type Involved:</i>		Natural Gas		
<i>Status Desc:</i>		Completed - Causal Analysis(End)		
<i>Job Type Desc:</i>		Incident/Near-Miss Occurrence (FS)		
<i>Oper. Type Involved:</i>		Construction Site (pipeline strike)		
<i>Service Interruptions:</i>		Yes		
<i>Property Damage:</i>		Yes		
<i>Fuel Life Cycle Stage:</i>		Transmission, Distribution and Transportation		
<i>Root Cause:</i>		Root Cause: Equipment/Material/Component:No Procedures:Yes Maintenance:No Design:No Training:No Management:Yes Human Factors:Yes		
<i>Reported Details:</i>				
<i>Fuel Category:</i>		Gaseous Fuel		
<i>Occurrence Type:</i>		Incident		
<i>Affiliation:</i>		Industry Stakeholder (Licensee/Registration/Certificate Holder, Facility Owner, etc.)		
<i>County Name:</i>		Ottawa		
<i>Approx. Quant. Rel:</i>				
<i>Nearby body of water:</i>				
<i>Enter Drainage Syst.:</i>				
<i>Approx. Quant. Unit:</i>				
<i>Environmental Impact:</i>				
6	5 of 5	90.0	City of Ottawa 75 Bishop Private Ottawa ON K1K 0P4	<u>SPL</u>
<i>Ref No.:</i>		7137-725QL4		
<i>Incident Dt:</i>				
<i>MOE Reported Dt:</i>		4/10/2007		
<i>Contaminant Name:</i>		SEWAGE,RAW UNCHLORINATED		
<i>Contaminant Quantity:</i>		0 other - see incident description		
<i>Incident Summary:</i>		City of Ottawa: sewage manhole back up		
<i>Incident Cause:</i>		Process Upset		
<i>Incident Reason:</i>		Overstress/Pressure - Any form of overloading wherein the design strength of the container was exceeded		
<i>Nature of Impact:</i>		Other Impact(s); Soil Contamination		
<i>Receiving Medium:</i>		Land		
<i>Environmental Impact:</i>		Not Anticipated		
7	1 of 1	90.0	ON	<u>BORE</u>
<i>Borehole ID:</i>		805267	<i>Type:</i>	Borehole
<i>Use:</i>		Geotechnical/Geological Investigation	<i>Status:</i>	
<i>Drill Method:</i>		Hollow stem auger	<i>UTM Zone:</i>	18
<i>Easting:</i>		450617.854	<i>Northing:</i>	5033540.980
<i>Location Accuracy:</i>			<i>Orig. Ground Elev m:</i>	88.900002
<i>Elev. Reliability Note:</i>			<i>DEM Ground Elev m:</i>	89.400002
<i>Total Depth m:</i>		3.500000	<i>Primary Name:</i>	BH.7

Map Key	Number of Records	Elevation m	Site	DB
Township:		Concession:		
Lot:		Municipality:		
Completion Date:	1987-APR-8	Static Water Level:		3.200000
Primary Water Use:		Sec. Water Use:		
--- Details ---				
Stratum ID:	218583919	Top Depth m:		2
Bottom Depth m:	3.500000	Stratum Desc:		Grey Bedrock Limestone
+				
Stratum ID:	218583915	Top Depth m:		0
Bottom Depth m:	0.100000	Stratum Desc:		Topsoil
+				
Stratum ID:	218583916	Top Depth m:		0.100000
Bottom Depth m:	0.200000	Stratum Desc:		Brown Fill-Misc Sand
+				
Stratum ID:	218583917	Top Depth m:		0.200000
Bottom Depth m:	1.100000	Stratum Desc:		Grey-Brown Compact Fill-Misc Silt - Sand With: Gr Occasional: Cob Occ Blds
+				
Stratum ID:	218583918	Top Depth m:		1.100000
Bottom Depth m:	2	Stratum Desc:		Grey-Brown Compact Till Silt - Sand With: Gr Occasional: Cob Occ Blds

8 **1 of 1** **89.0** **ON** **BORE**

Borehole ID:	805263	Type:	Borehole
Use:	Geotechnical/Geological Investigation	Status:	
Drill Method:	Hollow stem auger	UTM Zone:	18
Easting:	450642.633	Northing:	5033497.524
Location Accuracy:		Orig. Ground Elev m:	88.599998
Elev. Reliability Note:		DEM Ground Elev m:	88.900002
Total Depth m:	4	Primary Name:	BH.6
Township:		Concession:	
Lot:		Municipality:	
Completion Date:	1987-APR-10	Static Water Level:	3.300000
Primary Water Use:		Sec. Water Use:	
--- Details ---			
Stratum ID:	218583897	Top Depth m:	2.600000
Bottom Depth m:	4	Stratum Desc:	Grey Bedrock Limestone
+			
Stratum ID:	218583892	Top Depth m:	0
Bottom Depth m:	0.100000	Stratum Desc:	Topsoil
+			
Stratum ID:	218583893	Top Depth m:	0.100000
Bottom Depth m:	0.200000	Stratum Desc:	Grey Fill-Misc Sand - Gravel
+			
Stratum ID:	218583894	Top Depth m:	0.200000
Bottom Depth m:	0.700000	Stratum Desc:	Brown Fill-Misc Silt - Sand With: Gr Occasional: Cob
+			
Stratum ID:	218583895	Top Depth m:	0.700000
Bottom Depth m:	2.300000	Stratum Desc:	Grey-Brown Very Stiff Weathered Crust Silty Clay
+			
Stratum ID:	218583896	Top Depth m:	2.300000
Bottom Depth m:	2.600000	Stratum Desc:	Grey-Brown Till Silt - Sand With: Gr Trace: Cl

Map Key	Number of Records	Elevation m	Site	DB
9	1 of 1	90.0	ON	BORE
Borehole ID:		805271	Type:	Borehole
Use:		Geotechnical/Geological Investigation	Status:	
Drill Method:		Hollow stem auger	UTM Zone:	18
Easting:		450595.989	Northing:	5033584.881
Location Accuracy:			Orig. Ground Elev m:	89.199997
Elev. Reliability Note:			DEM Ground Elev m:	89.800003
Total Depth m:		3.300000	Primary Name:	BH.8
Township:			Concession:	
Lot:			Municipality:	
Completion Date:		1987-APR-13	Static Water Level:	
Primary Water Use:			Sec. Water Use:	
--- Details ---				
Stratum ID:		218583933	Top Depth m:	0
Bottom Depth m:		0.100000	Stratum Desc:	Topsoil
+				
Stratum ID:		218583934	Top Depth m:	0.100000
Bottom Depth m:		0.100000	Stratum Desc:	Brown Sand
+				
Stratum ID:		218583935	Top Depth m:	0.100000
Bottom Depth m:		1.400000	Stratum Desc:	Grey-Brown Loose to Compact Till Silt - Sand With: Gr Trace: Cl Occasional: Cob Occ Blds
+				
Stratum ID:		218583936	Top Depth m:	1.400000
Bottom Depth m:		1.800000	Stratum Desc:	Grey Bedrock Limestone
+				
Stratum ID:		218583937	Top Depth m:	1.800000
Bottom Depth m:		3.300000	Stratum Desc:	Grey Bedrock Limestone

10	1 of 1	89.0	ON	BORE
Borehole ID:		805259	Type:	Borehole
Use:		Geotechnical/Geological Investigation	Status:	
Drill Method:		Hollow stem auger	UTM Zone:	18
Easting:		450664.675	Northing:	5033453.120
Location Accuracy:			Orig. Ground Elev m:	88.699997
Elev. Reliability Note:			DEM Ground Elev m:	88.900002
Total Depth m:		3.700000	Primary Name:	BH.5
Township:			Concession:	
Lot:			Municipality:	
Completion Date:		1987-APR-10	Static Water Level:	1.800000
Primary Water Use:			Sec. Water Use:	
--- Details ---				
Stratum ID:		218583871	Top Depth m:	0
Bottom Depth m:		0.100000	Stratum Desc:	Topsoil
+				
Stratum ID:		218583872	Top Depth m:	0.100000
Bottom Depth m:		1.500000	Stratum Desc:	Brown Loose Fill-Misc Silt - Sand Trace: Gr Occasional: Cob
+				
Stratum ID:		218583873	Top Depth m:	1.500000
Bottom Depth m:		2	Stratum Desc:	Grey-Brown Very Stiff Silty Clay Trace: Sa
+				

Map Key	Number of Records	Elevation m	Site	DB
Stratum ID:	218583874			Top Depth m: 2
Bottom Depth m:	3.700000			Stratum Desc: Grey-Brown Very Stiff Weathered Crust Silty Clay

11 1 of 1 90.0 ON BORE

Borehole ID:	805274	Type:	Borehole
Use:	Geotechnical/Geological Investigation	Status:	
Drill Method:	Hollow stem auger	UTM Zone:	18
Easting:	450584.273	Northing:	5033615.095
Location Accuracy:		Orig. Ground Elev m:	89.199997
Elev. Reliability Note:		DEM Ground Elev m:	89.900002
Total Depth m:	3.800000	Primary Name:	BH.9
Township:		Concession:	
Lot:		Municipality:	
Completion Date:	1987-APR-13	Static Water Level:	3.100000
Primary Water Use:		Sec. Water Use:	

--- Details ---

Stratum ID:	218583946	Top Depth m:	0
Bottom Depth m:	0.100000	Stratum Desc:	Asphalt
+			
Stratum ID:	218583947	Top Depth m:	0.100000
Bottom Depth m:	0.200000	Stratum Desc:	Grey Crushed Stone
+			
Stratum ID:	218583948	Top Depth m:	0.200000
Bottom Depth m:	0.700000	Stratum Desc:	Grey-Brown Compact Silt - Sand With: Gr Occasional: Cob Occ Blds
+			
Stratum ID:	218583949	Top Depth m:	0.700000
Bottom Depth m:	0.900000	Stratum Desc:	Brown Very Dense sand silt
+			
Stratum ID:	218583950	Top Depth m:	0.900000
Bottom Depth m:	1.500000	Stratum Desc:	Grey Bedrock Limestone
+			
Stratum ID:	218583951	Top Depth m:	1.500000
Bottom Depth m:	3.800000	Stratum Desc:	Grey Bedrock Limestone

12 1 of 1 90.0 ON BORE

Borehole ID:	805257	Type:	Borehole
Use:	Geotechnical/Geological Investigation	Status:	
Drill Method:	Hollow stem auger	UTM Zone:	18
Easting:	450703.736	Northing:	5033468.388
Location Accuracy:		Orig. Ground Elev m:	89.099998
Elev. Reliability Note:		DEM Ground Elev m:	89.199997
Total Depth m:	3.300000	Primary Name:	BH.4
Township:		Concession:	
Lot:		Municipality:	
Completion Date:	1987-APR-10	Static Water Level:	2.700000
Primary Water Use:		Sec. Water Use:	

--- Details ---

Stratum ID:	218583863	Top Depth m:	0
Bottom Depth m:	0.100000	Stratum Desc:	Topsoil
+			
Stratum ID:	218583864	Top Depth m:	0.100000
Bottom Depth m:	0.800000	Stratum Desc:	Brown Loose Fill-Misc Silt - Sand With:

Map Key	Number of Records	Elevation m	Site	DB
				Gr Trace: Cl
+				
Stratum ID:	218583865		Top Depth m:	0.800000
Bottom Depth m:	0.900000		Stratum Desc:	Grey-Brown Silt - Sand
+				
Stratum ID:	218583866		Top Depth m:	0.900000
Bottom Depth m:	2.200000		Stratum Desc:	Grey-Brown Very Stiff Weathered Crust Silty Clay
+				
Stratum ID:	218583867		Top Depth m:	2.200000
Bottom Depth m:	3.300000		Stratum Desc:	Grey-Brown Compact to Very Dense Till Silt - Sand With: Gr Trace: Cl Occasional: Cob Occ Blds

13 1 of 1 90.0 ON [BORE](#)

Borehole ID:	805280	Type:	Borehole
Use:	Geotechnical/Geological Investigation	Status:	
Drill Method:	Hollow stem auger	UTM Zone:	18
Easting:	450602.130	Northing:	5033652.756
Location Accuracy:		Orig. Ground Elev m:	89.099998
Elev. Reliability Note:		DEM Ground Elev m:	89.800003
Total Depth m:	3.800000	Primary Name:	BH.10
Township:		Concession:	
Lot:		Municipality:	
Completion Date:	1987-APR-14	Static Water Level:	3.200000
Primary Water Use:		Sec. Water Use:	
--- Details ---			
Stratum ID:	218583978	Top Depth m:	0
Bottom Depth m:	0.200000	Stratum Desc:	Topsoil
+			
Stratum ID:	218583979	Top Depth m:	0.200000
Bottom Depth m:	0.600000	Stratum Desc:	Brown Compact Fill-Misc Silt - Sand With: Gr W Cob Occasional: Blds
+			
Stratum ID:	218583980	Top Depth m:	0.600000
Bottom Depth m:	0.900000	Stratum Desc:	Grey-Brown Dense sand silt Trace: Cl
+			
Stratum ID:	218583981	Top Depth m:	0.900000
Bottom Depth m:	1.400000	Stratum Desc:	Bedrock Limestone
+			
Stratum ID:	218583982	Top Depth m:	1.400000
Bottom Depth m:	3.800000	Stratum Desc:	Grey Bedrock Limestone

14 1 of 1 90.0 ON [WWIS](#)

Well Id:	1535672	Lot:	004
Concession:	01	Concession Name:	
County:	OTTAWA-CARLETON	Municipality:	OTTAWA
Easting Nad83:	450732	Northing Nad83:	5033501
Zone:	18	Utm Reliability:	
Primary Water Use:	Not Used	Construction Date:	11-NOV-04
Sec. Water Use:		Well Depth:	3.7 m
Pump Rate:		Static Water Level:	
Flow Rate:		Clear/Cloudy:	OTHER
Specific Capacity:		Final Well Status:	Test Hole
Construction Method:	Rotary (Convent.)	Flowing (y/n):	N

Map Key	Number of Records	Elevation m	Site	DB
Elevation (m):	89.97			
Depth to Bedrock:				
Water Type:	FRESH			
--- Details ---				
Thickness:	1.1 m			
Material Colour:	BROWN			
+				
Thickness:	1.4 m			
Material Colour:	GREY			
+				
Thickness:	1.2 m			
Material Colour:	BROWN			
Elevation Reliability:				
Overburden/Bedrock:	Overburden			
Casing Material:	PLASTIC			
Original Depth:	1.1 m			
Material:	FILL, SAND, GRAVEL			
Original Depth:	2.5 m			
Material:	CLAY, SILT, SAND			
Original Depth:	3.7 m			
Material:	SAND, SILT, CLAY			

15	1 of 1	90.0	ON	BORE
Borehole ID:	805254			
Use:	Geotechnical/Geological Investigation			
Drill Method:	Hollow stem auger			
Easting:	450737.770			
Location Accuracy:				
Elev. Reliability Note:				
Total Depth m:	3.200000			
Township:				
Lot:				
Completion Date:	1987-APR-8			
Primary Water Use:				
Type:				Borehole
Status:				
UTM Zone:				18
Northing:				5033482.251
Orig. Ground Elev m:				90
DEM Ground Elev m:				90
Primary Name:				BH.3
Concession:				
Municipality:				
Static Water Level:				
Sec. Water Use:				
--- Details ---				
Stratum ID:	218583850			
Bottom Depth m:	0.200000			
+				
Stratum ID:	218583851			
Bottom Depth m:	1.100000			
+				
Stratum ID:	218583852			
Bottom Depth m:	1.600000			
+				
Stratum ID:	218583853			
Bottom Depth m:	1.800000			
+				
Stratum ID:	218583854			
Bottom Depth m:	2.900000			
+				
Stratum ID:	218583855			
Bottom Depth m:	3.200000			
Top Depth m:				0
Stratum Desc:				Brown Topsoil
Top Depth m:				0.200000
Stratum Desc:				Compact to Loose Fill-Misc Silt - Sand With: Gr W Org M
Top Depth m:				1.100000
Stratum Desc:				Brown Very Stiff Weathered Crust Silty Clay
Top Depth m:				1.600000
Stratum Desc:				Brown Sand
Top Depth m:				1.800000
Stratum Desc:				Grey-Brown Silt - Sand With: Gr W Cob W Bls
Top Depth m:				2.900000
Stratum Desc:				Bedrock Limestone

16	1 of 1	90.0	ON	BORE
Borehole ID:	805284			
Use:	Geotechnical/Geological Investigation			
Drill Method:	Hollow stem auger			
Easting:	450627.188			
Location Accuracy:				
Elev. Reliability Note:				
Type:				Borehole
Status:				
UTM Zone:				18
Northing:				5033701.281
Orig. Ground Elev m:				88.900002
DEM Ground Elev m:				89.599998

Map Key	Number of Records	Elevation m	Site	DB
Total Depth m:	3.700000		Primary Name:	BH.11
Township:			Concession:	
Lot:			Municipality:	
Completion Date:	1987-APR-13		Static Water Level:	0.900000
Primary Water Use:			Sec. Water Use:	
--- Details ---				
Stratum ID:	218584004		Top Depth m:	0
Bottom Depth m:	0.100000		Stratum Desc:	Topsoil
+				
Stratum ID:	218584005		Top Depth m:	0.100000
Bottom Depth m:	0.100000		Stratum Desc:	Brown Fill-Misc Sand
+				
Stratum ID:	218584006		Top Depth m:	0.100000
Bottom Depth m:	0.700000		Stratum Desc:	Brown to Grey Brown Loose Fill-Misc Silt - Sand With: Gr W Cob W Blds
+				
Stratum ID:	218584007		Top Depth m:	0.700000
Bottom Depth m:	1.800000		Stratum Desc:	Very Loose to Compact Silt - Sand With: Cl W Gr W Cob W Blds
+				
Stratum ID:	218584008		Top Depth m:	1.800000
Bottom Depth m:	1.800000		Stratum Desc:	Topsoil
+				
Stratum ID:	218584009		Top Depth m:	1.800000
Bottom Depth m:	2.200000		Stratum Desc:	Brown Compact Sand With: Gr
+				
Stratum ID:	218584010		Top Depth m:	2.200000
Bottom Depth m:	3.300000		Stratum Desc:	Grey-Brown Very Stiff Weathered Crust Silty Clay
+				
Stratum ID:	218584011		Top Depth m:	3.300000
Bottom Depth m:	3.700000		Stratum Desc:	Grey-Brown Till Silt - Sand With: Gr Trace: Cl

17 1 of 1 90.0 Ottawa ON [FCS](#)

Site Id: 00024806
 Departmental Id: 0358-C003
 Property No.: 8636
 Site Name: Former B164/79 and via Venus
 Location:
 Municipality: Ottawa
 Census Division: Ottawa
 Federal Electoral District: Ottawa--Vanier
 Nearest Populated Area:
 Longitude: -75.633357
 Latitude: 45.450018
 Reporting Organization: National Defence
 Reason for Involvement: Federal activities
 Est m³ Contaminated:
 Est Ha Contaminated:
 Est Tons Contaminated:
 Site Management Strategy:
 Highest Step Completed:
 Action Plan:
 Additional Info:

Map Key	Number of Records	Elevation m	Site	DB																																																				
18	1 of 1	90.9	ON	BORE																																																				
<table border="0"> <tr> <td>Borehole ID:</td> <td>805251</td> <td>Type:</td> <td>Borehole</td> </tr> <tr> <td>Use:</td> <td>Geotechnical/Geological Investigation</td> <td>Status:</td> <td></td> </tr> <tr> <td>Drill Method:</td> <td>Hollow stem auger</td> <td>UTM Zone:</td> <td>18</td> </tr> <tr> <td>Easting:</td> <td>450792.953</td> <td>Northing:</td> <td>5033504.218</td> </tr> <tr> <td>Location Accuracy:</td> <td></td> <td>Orig. Ground Elev m:</td> <td>91.400002</td> </tr> <tr> <td>Elev. Reliability Note:</td> <td></td> <td>DEM Ground Elev m:</td> <td>91.300003</td> </tr> <tr> <td>Total Depth m:</td> <td>3</td> <td>Primary Name:</td> <td>BH.2</td> </tr> <tr> <td>Township:</td> <td></td> <td>Concession:</td> <td></td> </tr> <tr> <td>Lot:</td> <td></td> <td>Municipality:</td> <td></td> </tr> <tr> <td>Completion Date:</td> <td>1987-APR-8</td> <td>Static Water Level:</td> <td>2.300000</td> </tr> <tr> <td>Primary Water Use:</td> <td></td> <td>Sec. Water Use:</td> <td></td> </tr> </table>					Borehole ID:	805251	Type:	Borehole	Use:	Geotechnical/Geological Investigation	Status:		Drill Method:	Hollow stem auger	UTM Zone:	18	Easting:	450792.953	Northing:	5033504.218	Location Accuracy:		Orig. Ground Elev m:	91.400002	Elev. Reliability Note:		DEM Ground Elev m:	91.300003	Total Depth m:	3	Primary Name:	BH.2	Township:		Concession:		Lot:		Municipality:		Completion Date:	1987-APR-8	Static Water Level:	2.300000	Primary Water Use:		Sec. Water Use:									
Borehole ID:	805251	Type:	Borehole																																																					
Use:	Geotechnical/Geological Investigation	Status:																																																						
Drill Method:	Hollow stem auger	UTM Zone:	18																																																					
Easting:	450792.953	Northing:	5033504.218																																																					
Location Accuracy:		Orig. Ground Elev m:	91.400002																																																					
Elev. Reliability Note:		DEM Ground Elev m:	91.300003																																																					
Total Depth m:	3	Primary Name:	BH.2																																																					
Township:		Concession:																																																						
Lot:		Municipality:																																																						
Completion Date:	1987-APR-8	Static Water Level:	2.300000																																																					
Primary Water Use:		Sec. Water Use:																																																						
--- Details ---																																																								
<table border="0"> <tr> <td>Stratum ID:</td> <td>218583835</td> <td>Top Depth m:</td> <td>0</td> </tr> <tr> <td>Bottom Depth m:</td> <td>0.100000</td> <td>Stratum Desc:</td> <td>Brown Topsoil</td> </tr> <tr> <td colspan="4">+</td> </tr> <tr> <td>Stratum ID:</td> <td>218583836</td> <td>Top Depth m:</td> <td>0.100000</td> </tr> <tr> <td>Bottom Depth m:</td> <td>0.800000</td> <td>Stratum Desc:</td> <td>Dark Brown Compact Fill-Misc Silt - Sand With: Gr W Org M</td> </tr> <tr> <td colspan="4">+</td> </tr> <tr> <td>Stratum ID:</td> <td>218583837</td> <td>Top Depth m:</td> <td>0.800000</td> </tr> <tr> <td>Bottom Depth m:</td> <td>2.200000</td> <td>Stratum Desc:</td> <td>Brown Compact Fill-Misc Sand - Gravel</td> </tr> <tr> <td colspan="4">+</td> </tr> <tr> <td>Stratum ID:</td> <td>218583838</td> <td>Top Depth m:</td> <td>2.200000</td> </tr> <tr> <td>Bottom Depth m:</td> <td>3</td> <td>Stratum Desc:</td> <td>Grey Bedrock Limestone</td> </tr> </table>					Stratum ID:	218583835	Top Depth m:	0	Bottom Depth m:	0.100000	Stratum Desc:	Brown Topsoil	+				Stratum ID:	218583836	Top Depth m:	0.100000	Bottom Depth m:	0.800000	Stratum Desc:	Dark Brown Compact Fill-Misc Silt - Sand With: Gr W Org M	+				Stratum ID:	218583837	Top Depth m:	0.800000	Bottom Depth m:	2.200000	Stratum Desc:	Brown Compact Fill-Misc Sand - Gravel	+				Stratum ID:	218583838	Top Depth m:	2.200000	Bottom Depth m:	3	Stratum Desc:	Grey Bedrock Limestone								
Stratum ID:	218583835	Top Depth m:	0																																																					
Bottom Depth m:	0.100000	Stratum Desc:	Brown Topsoil																																																					
+																																																								
Stratum ID:	218583836	Top Depth m:	0.100000																																																					
Bottom Depth m:	0.800000	Stratum Desc:	Dark Brown Compact Fill-Misc Silt - Sand With: Gr W Org M																																																					
+																																																								
Stratum ID:	218583837	Top Depth m:	0.800000																																																					
Bottom Depth m:	2.200000	Stratum Desc:	Brown Compact Fill-Misc Sand - Gravel																																																					
+																																																								
Stratum ID:	218583838	Top Depth m:	2.200000																																																					
Bottom Depth m:	3	Stratum Desc:	Grey Bedrock Limestone																																																					
19	1 of 1	90.0	ON	BORE																																																				
<table border="0"> <tr> <td>Borehole ID:</td> <td>805289</td> <td>Type:</td> <td>Borehole</td> </tr> <tr> <td>Use:</td> <td>Geotechnical/Geological Investigation</td> <td>Status:</td> <td></td> </tr> <tr> <td>Drill Method:</td> <td>Hollow stem auger</td> <td>UTM Zone:</td> <td>18</td> </tr> <tr> <td>Easting:</td> <td>450606.170</td> <td>Northing:</td> <td>5033743.667</td> </tr> <tr> <td>Location Accuracy:</td> <td></td> <td>Orig. Ground Elev m:</td> <td>88.300003</td> </tr> <tr> <td>Elev. Reliability Note:</td> <td></td> <td>DEM Ground Elev m:</td> <td>88.900002</td> </tr> <tr> <td>Total Depth m:</td> <td>3.100000</td> <td>Primary Name:</td> <td>BH.12</td> </tr> <tr> <td>Township:</td> <td></td> <td>Concession:</td> <td></td> </tr> <tr> <td>Lot:</td> <td></td> <td>Municipality:</td> <td></td> </tr> <tr> <td>Completion Date:</td> <td>1987-APR-13</td> <td>Static Water Level:</td> <td>1.800000</td> </tr> <tr> <td>Primary Water Use:</td> <td></td> <td>Sec. Water Use:</td> <td></td> </tr> </table>					Borehole ID:	805289	Type:	Borehole	Use:	Geotechnical/Geological Investigation	Status:		Drill Method:	Hollow stem auger	UTM Zone:	18	Easting:	450606.170	Northing:	5033743.667	Location Accuracy:		Orig. Ground Elev m:	88.300003	Elev. Reliability Note:		DEM Ground Elev m:	88.900002	Total Depth m:	3.100000	Primary Name:	BH.12	Township:		Concession:		Lot:		Municipality:		Completion Date:	1987-APR-13	Static Water Level:	1.800000	Primary Water Use:		Sec. Water Use:									
Borehole ID:	805289	Type:	Borehole																																																					
Use:	Geotechnical/Geological Investigation	Status:																																																						
Drill Method:	Hollow stem auger	UTM Zone:	18																																																					
Easting:	450606.170	Northing:	5033743.667																																																					
Location Accuracy:		Orig. Ground Elev m:	88.300003																																																					
Elev. Reliability Note:		DEM Ground Elev m:	88.900002																																																					
Total Depth m:	3.100000	Primary Name:	BH.12																																																					
Township:		Concession:																																																						
Lot:		Municipality:																																																						
Completion Date:	1987-APR-13	Static Water Level:	1.800000																																																					
Primary Water Use:		Sec. Water Use:																																																						
--- Details ---																																																								
<table border="0"> <tr> <td>Stratum ID:</td> <td>218584025</td> <td>Top Depth m:</td> <td>0</td> </tr> <tr> <td>Bottom Depth m:</td> <td>0.700000</td> <td>Stratum Desc:</td> <td>Brown Loose Fill-Misc Sand With: Si Trace: Gr</td> </tr> <tr> <td colspan="4">+</td> </tr> <tr> <td>Stratum ID:</td> <td>218584026</td> <td>Top Depth m:</td> <td>0.700000</td> </tr> <tr> <td>Bottom Depth m:</td> <td>1.100000</td> <td>Stratum Desc:</td> <td>Grey-Brown Very Loose sand silt Trace: Cl</td> </tr> <tr> <td colspan="4">+</td> </tr> <tr> <td>Stratum ID:</td> <td>218584027</td> <td>Top Depth m:</td> <td>1.100000</td> </tr> <tr> <td>Bottom Depth m:</td> <td>1.700000</td> <td>Stratum Desc:</td> <td>Grey-Brown Very Stiff to Stiff Weathered Crust Silty Clay</td> </tr> <tr> <td colspan="4">+</td> </tr> <tr> <td>Stratum ID:</td> <td>218584028</td> <td>Top Depth m:</td> <td>1.700000</td> </tr> <tr> <td>Bottom Depth m:</td> <td>3</td> <td>Stratum Desc:</td> <td>Grey Compact Sand - Gravel</td> </tr> <tr> <td colspan="4">+</td> </tr> <tr> <td>Stratum ID:</td> <td>218584029</td> <td>Top Depth m:</td> <td>3</td> </tr> </table>					Stratum ID:	218584025	Top Depth m:	0	Bottom Depth m:	0.700000	Stratum Desc:	Brown Loose Fill-Misc Sand With: Si Trace: Gr	+				Stratum ID:	218584026	Top Depth m:	0.700000	Bottom Depth m:	1.100000	Stratum Desc:	Grey-Brown Very Loose sand silt Trace: Cl	+				Stratum ID:	218584027	Top Depth m:	1.100000	Bottom Depth m:	1.700000	Stratum Desc:	Grey-Brown Very Stiff to Stiff Weathered Crust Silty Clay	+				Stratum ID:	218584028	Top Depth m:	1.700000	Bottom Depth m:	3	Stratum Desc:	Grey Compact Sand - Gravel	+				Stratum ID:	218584029	Top Depth m:	3
Stratum ID:	218584025	Top Depth m:	0																																																					
Bottom Depth m:	0.700000	Stratum Desc:	Brown Loose Fill-Misc Sand With: Si Trace: Gr																																																					
+																																																								
Stratum ID:	218584026	Top Depth m:	0.700000																																																					
Bottom Depth m:	1.100000	Stratum Desc:	Grey-Brown Very Loose sand silt Trace: Cl																																																					
+																																																								
Stratum ID:	218584027	Top Depth m:	1.100000																																																					
Bottom Depth m:	1.700000	Stratum Desc:	Grey-Brown Very Stiff to Stiff Weathered Crust Silty Clay																																																					
+																																																								
Stratum ID:	218584028	Top Depth m:	1.700000																																																					
Bottom Depth m:	3	Stratum Desc:	Grey Compact Sand - Gravel																																																					
+																																																								
Stratum ID:	218584029	Top Depth m:	3																																																					

Map Key	Number of Records	Elevation m	Site	DB
Bottom Depth m:	3.100000			Stratum Desc: Grey Compact Till Silt - Sand With: Gr
20	1 of 1	85.0	ON	<u>BORE</u>
Borehole ID:	615275			Type: Borehole
Use:				Status:
Drill Method:				UTM Zone: 18
Easting:	450131.000			Northing: 5033322.000
Location Accuracy:				Orig. Ground Elev m: 88.599998
Elev. Reliability Note:				DEM Ground Elev m: 85.400002
Total Depth m:	5.800000			Primary Name:
Township:				Concession:
Lot:				Municipality:
Completion Date:	1965-OCT			Static Water Level:
Primary Water Use:				Sec. Water Use:
--- Details ---				
Stratum ID:	218400999			Top Depth m: 0
Bottom Depth m:	0.300000			Stratum Desc: UNSPECIFIED.
+				
Stratum ID:	218401000			Top Depth m: 0.300000
Bottom Depth m:	0.800000			Stratum Desc: CLAY.
+				
Stratum ID:	218401001			Top Depth m: 0.800000
Bottom Depth m:	2.300000			Stratum Desc: TILL.
+				
Stratum ID:	218401002			Top Depth m: 2.300000
Bottom Depth m:	2.500000			Stratum Desc: BEDROCK. WEATHERED.
+				
Stratum ID:	218401003			Top Depth m: 2.500000
Bottom Depth m:	3.300000			Stratum Desc: BEDROCK. WEATHERED.
+				
Stratum ID:	218401004			Top Depth m: 3.300000
Bottom Depth m:	5.800000			Stratum Desc: BEDROCK.00010 023 00025 017 0001000400025030D. CLAY. GREY,SOFT,STIFF,FISSURED. CLAY
21	1 of 1	91.4	ON	<u>BORE</u>
Borehole ID:	805247			Type: Borehole
Use:	Geotechnical/Geological Investigation			Status:
Drill Method:	Hollow stem auger			UTM Zone: 18
Easting:	450846.843			Northing: 5033527.208
Location Accuracy:				Orig. Ground Elev m: 92.500000
Elev. Reliability Note:				DEM Ground Elev m: 92.400002
Total Depth m:	3.100000			Primary Name: BH.1
Township:				Concession:
Lot:				Municipality:
Completion Date:	1987-APR-7			Static Water Level: 2.100000
Primary Water Use:				Sec. Water Use:
--- Details ---				
Stratum ID:	218583822			Top Depth m: 0
Bottom Depth m:	0.200000			Stratum Desc: Topsoil
+				
Stratum ID:	218583823			Top Depth m: 0.200000
Bottom Depth m:	1.200000			Stratum Desc: Brown Loose to Very Loose Fill-Misc Sand - Gravel With: Si Trace: Org M

Map Key	Number of Records	Elevation m	Site	DB
+	Stratum ID: 218583824 Bottom Depth m: 3			Top Depth m: 1.200000 Stratum Desc: Brown Compact to Dense Fill-Misc Sand - Gravel
+	Stratum ID: 218583825 Bottom Depth m: 3.100000			Top Depth m: 3 Stratum Desc: Grey-Brown Very Dense Till
22	1 of 1	86.0	ON	<u>BORE</u>
	Borehole ID: 802980 Use: Geotechnical/Geological Investigation Drill Method: Hollow stem auger Easting: 450105.617 Location Accuracy: Elev. Reliability Note: Total Depth m: 1.600000 Township: Lot: Completion Date: 1981-MAR-6 Primary Water Use:			Type: Borehole Status: UTM Zone: 18 Northing: 5033542.540 Orig. Ground Elev m: 86.800003 DEM Ground Elev m: 86.900002 Primary Name: BH 1 Concession: Municipality: Static Water Level: Sec. Water Use:
---	Details ---			
	Stratum ID: 218574406 Bottom Depth m: 0.200000			Top Depth m: 0 Stratum Desc: Topsoil
+	Stratum ID: 218574407 Bottom Depth m: 1.200000			Top Depth m: 0.200000 Stratum Desc: Brown Fill-Misc Silt - Sand With: Gr
+	Stratum ID: 218574408 Bottom Depth m: 1.600000			Top Depth m: 1.200000 Stratum Desc: Brown Loose clay silt Trace: Sa Tr Gr Tr Org M
23	1 of 1	85.0	ON	<u>BORE</u>
	Borehole ID: 802981 Use: Geotechnical/Geological Investigation Drill Method: Hollow stem auger Easting: 450086.979 Location Accuracy: Elev. Reliability Note: Total Depth m: 0.700000 Township: Lot: Completion Date: 1981-MAR-6 Primary Water Use:			Type: Borehole Status: UTM Zone: 18 Northing: 5033653.871 Orig. Ground Elev m: 85.599998 DEM Ground Elev m: 85.199997 Primary Name: BH 2 Concession: Municipality: Static Water Level: Sec. Water Use:
---	Details ---			
	Stratum ID: 218574411 Bottom Depth m: 0.700000			Top Depth m: 0.300000 Stratum Desc: Dark Brown clay silt Trace: Sa Tr Gr Tr Org M
+	Stratum ID: 218574409 Bottom Depth m: 0.100000			Top Depth m: 0 Stratum Desc: Brown Fill-Misc Sand - Gravel
+	Stratum ID: 218574410 Bottom Depth m: 0.300000			Top Depth m: 0.100000 Stratum Desc: Brown Fill-Misc Silt - Sand

Map Key	Number of Records	Elevation m	Site	DB																																												
25	1 of 1	83.3	ON	BORE																																												
<table border="0"> <tr> <td>Borehole ID:</td> <td>802983</td> <td>Type:</td> <td>Borehole</td> </tr> <tr> <td>Use:</td> <td>Geotechnical/Geological Investigation</td> <td>Status:</td> <td></td> </tr> <tr> <td>Drill Method:</td> <td>Hollow stem auger</td> <td>UTM Zone:</td> <td>18</td> </tr> <tr> <td>Easting:</td> <td>450037.812</td> <td>Northing:</td> <td>5033622.793</td> </tr> <tr> <td>Location Accuracy:</td> <td></td> <td>Orig. Ground Elev m:</td> <td>85.900002</td> </tr> <tr> <td>Elev. Reliability Note:</td> <td></td> <td>DEM Ground Elev m:</td> <td>83.699997</td> </tr> <tr> <td>Total Depth m:</td> <td>0.700000</td> <td>Primary Name:</td> <td>BH 3</td> </tr> <tr> <td>Township:</td> <td></td> <td>Concession:</td> <td></td> </tr> <tr> <td>Lot:</td> <td></td> <td>Municipality:</td> <td></td> </tr> <tr> <td>Completion Date:</td> <td>1981-MAR-6</td> <td>Static Water Level:</td> <td></td> </tr> <tr> <td>Primary Water Use:</td> <td></td> <td>Sec. Water Use:</td> <td></td> </tr> </table>					Borehole ID:	802983	Type:	Borehole	Use:	Geotechnical/Geological Investigation	Status:		Drill Method:	Hollow stem auger	UTM Zone:	18	Easting:	450037.812	Northing:	5033622.793	Location Accuracy:		Orig. Ground Elev m:	85.900002	Elev. Reliability Note:		DEM Ground Elev m:	83.699997	Total Depth m:	0.700000	Primary Name:	BH 3	Township:		Concession:		Lot:		Municipality:		Completion Date:	1981-MAR-6	Static Water Level:		Primary Water Use:		Sec. Water Use:	
Borehole ID:	802983	Type:	Borehole																																													
Use:	Geotechnical/Geological Investigation	Status:																																														
Drill Method:	Hollow stem auger	UTM Zone:	18																																													
Easting:	450037.812	Northing:	5033622.793																																													
Location Accuracy:		Orig. Ground Elev m:	85.900002																																													
Elev. Reliability Note:		DEM Ground Elev m:	83.699997																																													
Total Depth m:	0.700000	Primary Name:	BH 3																																													
Township:		Concession:																																														
Lot:		Municipality:																																														
Completion Date:	1981-MAR-6	Static Water Level:																																														
Primary Water Use:		Sec. Water Use:																																														
--- Details ---																																																
<table border="0"> <tr> <td>Stratum ID:</td> <td>218574419</td> <td>Top Depth m:</td> <td>0</td> </tr> <tr> <td>Bottom Depth m:</td> <td>0.100000</td> <td>Stratum Desc:</td> <td>Asphalt</td> </tr> <tr> <td colspan="4">+</td> </tr> <tr> <td>Stratum ID:</td> <td>218574420</td> <td>Top Depth m:</td> <td>0.100000</td> </tr> <tr> <td>Bottom Depth m:</td> <td>0.200000</td> <td>Stratum Desc:</td> <td>Crushed Stone</td> </tr> <tr> <td colspan="4">+</td> </tr> <tr> <td>Stratum ID:</td> <td>218574421</td> <td>Top Depth m:</td> <td>0.200000</td> </tr> <tr> <td>Bottom Depth m:</td> <td>0.700000</td> <td>Stratum Desc:</td> <td>Brown Fill-Misc Silt - Sand With: Gr</td> </tr> </table>					Stratum ID:	218574419	Top Depth m:	0	Bottom Depth m:	0.100000	Stratum Desc:	Asphalt	+				Stratum ID:	218574420	Top Depth m:	0.100000	Bottom Depth m:	0.200000	Stratum Desc:	Crushed Stone	+				Stratum ID:	218574421	Top Depth m:	0.200000	Bottom Depth m:	0.700000	Stratum Desc:	Brown Fill-Misc Silt - Sand With: Gr												
Stratum ID:	218574419	Top Depth m:	0																																													
Bottom Depth m:	0.100000	Stratum Desc:	Asphalt																																													
+																																																
Stratum ID:	218574420	Top Depth m:	0.100000																																													
Bottom Depth m:	0.200000	Stratum Desc:	Crushed Stone																																													
+																																																
Stratum ID:	218574421	Top Depth m:	0.200000																																													
Bottom Depth m:	0.700000	Stratum Desc:	Brown Fill-Misc Silt - Sand With: Gr																																													
26	1 of 1	83.4	ON	BORE																																												
<table border="0"> <tr> <td>Borehole ID:</td> <td>802984</td> <td>Type:</td> <td>Borehole</td> </tr> <tr> <td>Use:</td> <td>Geotechnical/Geological Investigation</td> <td>Status:</td> <td></td> </tr> <tr> <td>Drill Method:</td> <td>Hollow stem auger</td> <td>UTM Zone:</td> <td>18</td> </tr> <tr> <td>Easting:</td> <td>450058.282</td> <td>Northing:</td> <td>5033669.904</td> </tr> <tr> <td>Location Accuracy:</td> <td></td> <td>Orig. Ground Elev m:</td> <td>85.599998</td> </tr> <tr> <td>Elev. Reliability Note:</td> <td></td> <td>DEM Ground Elev m:</td> <td>83.800003</td> </tr> <tr> <td>Total Depth m:</td> <td>2.700000</td> <td>Primary Name:</td> <td>BH 4</td> </tr> <tr> <td>Township:</td> <td></td> <td>Concession:</td> <td></td> </tr> <tr> <td>Lot:</td> <td></td> <td>Municipality:</td> <td></td> </tr> <tr> <td>Completion Date:</td> <td>1981-MAR-6</td> <td>Static Water Level:</td> <td></td> </tr> <tr> <td>Primary Water Use:</td> <td></td> <td>Sec. Water Use:</td> <td></td> </tr> </table>					Borehole ID:	802984	Type:	Borehole	Use:	Geotechnical/Geological Investigation	Status:		Drill Method:	Hollow stem auger	UTM Zone:	18	Easting:	450058.282	Northing:	5033669.904	Location Accuracy:		Orig. Ground Elev m:	85.599998	Elev. Reliability Note:		DEM Ground Elev m:	83.800003	Total Depth m:	2.700000	Primary Name:	BH 4	Township:		Concession:		Lot:		Municipality:		Completion Date:	1981-MAR-6	Static Water Level:		Primary Water Use:		Sec. Water Use:	
Borehole ID:	802984	Type:	Borehole																																													
Use:	Geotechnical/Geological Investigation	Status:																																														
Drill Method:	Hollow stem auger	UTM Zone:	18																																													
Easting:	450058.282	Northing:	5033669.904																																													
Location Accuracy:		Orig. Ground Elev m:	85.599998																																													
Elev. Reliability Note:		DEM Ground Elev m:	83.800003																																													
Total Depth m:	2.700000	Primary Name:	BH 4																																													
Township:		Concession:																																														
Lot:		Municipality:																																														
Completion Date:	1981-MAR-6	Static Water Level:																																														
Primary Water Use:		Sec. Water Use:																																														
--- Details ---																																																
<table border="0"> <tr> <td>Stratum ID:</td> <td>218574422</td> <td>Top Depth m:</td> <td>0</td> </tr> <tr> <td>Bottom Depth m:</td> <td>0.600000</td> <td>Stratum Desc:</td> <td>Dark Brown Fill-Misc Silt - Sand With: Gr</td> </tr> <tr> <td colspan="4">+</td> </tr> <tr> <td>Stratum ID:</td> <td>218574423</td> <td>Top Depth m:</td> <td>0.600000</td> </tr> <tr> <td>Bottom Depth m:</td> <td>0.800000</td> <td>Stratum Desc:</td> <td>Dark Brown Topsoil Silt - Sand</td> </tr> <tr> <td colspan="4">+</td> </tr> <tr> <td>Stratum ID:</td> <td>218574424</td> <td>Top Depth m:</td> <td>0.800000</td> </tr> <tr> <td>Bottom Depth m:</td> <td>2.500000</td> <td>Stratum Desc:</td> <td>Brown Loose to Very Dense Till Silt - Sand With: Gr Trace: Cl Tr Blds</td> </tr> <tr> <td colspan="4">+</td> </tr> <tr> <td>Stratum ID:</td> <td>218574425</td> <td>Top Depth m:</td> <td>2.500000</td> </tr> <tr> <td>Bottom Depth m:</td> <td>2.700000</td> <td>Stratum Desc:</td> <td>Bedrock</td> </tr> </table>					Stratum ID:	218574422	Top Depth m:	0	Bottom Depth m:	0.600000	Stratum Desc:	Dark Brown Fill-Misc Silt - Sand With: Gr	+				Stratum ID:	218574423	Top Depth m:	0.600000	Bottom Depth m:	0.800000	Stratum Desc:	Dark Brown Topsoil Silt - Sand	+				Stratum ID:	218574424	Top Depth m:	0.800000	Bottom Depth m:	2.500000	Stratum Desc:	Brown Loose to Very Dense Till Silt - Sand With: Gr Trace: Cl Tr Blds	+				Stratum ID:	218574425	Top Depth m:	2.500000	Bottom Depth m:	2.700000	Stratum Desc:	Bedrock
Stratum ID:	218574422	Top Depth m:	0																																													
Bottom Depth m:	0.600000	Stratum Desc:	Dark Brown Fill-Misc Silt - Sand With: Gr																																													
+																																																
Stratum ID:	218574423	Top Depth m:	0.600000																																													
Bottom Depth m:	0.800000	Stratum Desc:	Dark Brown Topsoil Silt - Sand																																													
+																																																
Stratum ID:	218574424	Top Depth m:	0.800000																																													
Bottom Depth m:	2.500000	Stratum Desc:	Brown Loose to Very Dense Till Silt - Sand With: Gr Trace: Cl Tr Blds																																													
+																																																
Stratum ID:	218574425	Top Depth m:	2.500000																																													
Bottom Depth m:	2.700000	Stratum Desc:	Bedrock																																													
29	1 of 1	75.9	ON	WWIS																																												
<table border="0"> <tr> <td>Well Id:</td> <td>1536560</td> <td>Lot:</td> <td></td> </tr> </table>					Well Id:	1536560	Lot:																																									
Well Id:	1536560	Lot:																																														

Map Key	Number of Records	Elevation m	Site	DB
Concession: County: OTTAWA-CARLETON Easting Nad83: 450212 Zone: 18 Primary Water Use: Not Used Sec. Water Use: Pump Rate: Flow Rate: Specific Capacity: Construction Method: Boring Elevation (m): 77.36 Depth to Bedrock: 9 Water Type: FRESH		Concession Name: Municipality: OTTAWA Northing Nad83: 5033862 Utm Reliability: margin of error : 10 - 30 m Construction Date: 08-AUG-06 Well Depth: 3.42 m Static Water Level: Clear/Cloudy: Final Well Status: Test Hole Flowing (y/n): Elevation Reliability: Overburden/Bedrock: Bedrock Casing Material: PLASTIC		
--- Details ---				
Thickness: 2.41 m		Original Depth: 2.41 m		
Material Colour: GREY		Material: CLAY, SILT, SAND		
+				
Thickness: .3 m		Original Depth: 2.71 m		
Material Colour: GREY		Material: CLAY, SILTY, SAND		
+				
Thickness: .71 m		Original Depth: 3.42 m		
Material Colour: GREY		Material: LIMESTONE, ROCK, WEATHERED		

30 **1 of 1** **84.1** **Ottawa ON** [FCS](#)

Site Id: 08636001
Departmental Id: S-10375
Property No.: 4118
Site Name: Central Heating Plant in Rockcliffe - Disposed to NCC
Location:
Municipality: Ottawa
Census Division: Ottawa
Federal Electoral District: Ottawa--Vanier
Nearest Populated Area:
Longitude: -75.639617
Latitude: 45.454007
Reporting Organization: National Defence
Reason for Involvement: Federal Real Property
Est m³ Contaminated: 810
Est Ha Contaminated: 0
Est Tons Contaminated: 0
Site Management Strategy: Other
Highest Step Completed: Confirmatory Sampling and Final Reporting
Action Plan: Remediation has been started. More soil removal and monitoring is required. Once this remediation is complete and the confirmatory sampling shows that the site has been remediated, the site is to be divested to the Canadian Lands Corporation. However,

Additional Info: There are 3 Areas of Environmental Concern (APECS) at this site. APEC-1 is hydrocarbon impacted soil exceeding CWS criteria in two testpits. APEC-2 is benzo(a)pyrene impacted soil at a depth of 4m in one testpit. APEC-3 is PHC impacted black fill laye

--- Details ---

Medium: Soil
Contaminant: PHCs (petroleum hydrocarbons)
 +
Medium: Soil
Contaminant: BTEXs (benzene, toluene, ethylbenzene, and xylene)
 +
Medium: Soil
Contaminant: PAHs (polycyclic aromatic hydrocarbon)

Map Key	Number of Records	Elevation m	Site	DB																						
32	1 of 1	81.0	ON	BORE																						
<p><i>Borehole ID:</i> 802987 <i>Type:</i> Borehole <i>Use:</i> Geotechnical/Geological Investigation <i>Status:</i> <i>Drill Method:</i> Hollow stem auger <i>UTM Zone:</i> 18 <i>Easting:</i> 449997.269 <i>Northing:</i> 5033638.547 <i>Location Accuracy:</i> <i>Orig. Ground Elev m:</i> 83.199997 <i>Elev. Reliability Note:</i> <i>DEM Ground Elev m:</i> 81.900002 <i>Total Depth m:</i> 1.400000 <i>Primary Name:</i> BH 6 <i>Township:</i> <i>Concession:</i> <i>Lot:</i> <i>Municipality:</i> <i>Completion Date:</i> 1981-MAR-6 <i>Static Water Level:</i> <i>Primary Water Use:</i> <i>Sec. Water Use:</i></p> <p>--- Details ---</p> <table> <tr> <td><i>Stratum ID:</i> 218574437</td> <td><i>Top Depth m:</i> 0</td> </tr> <tr> <td><i>Bottom Depth m:</i> 0.200000</td> <td><i>Stratum Desc:</i> Crushed Stone</td> </tr> <tr> <td>+</td> <td></td> </tr> <tr> <td><i>Stratum ID:</i> 218574438</td> <td><i>Top Depth m:</i> 0.200000</td> </tr> <tr> <td><i>Bottom Depth m:</i> 0.500000</td> <td><i>Stratum Desc:</i> Brown Fill-Misc Silt - Sand With: Gr</td> </tr> <tr> <td>+</td> <td></td> </tr> <tr> <td><i>Stratum ID:</i> 218574439</td> <td><i>Top Depth m:</i> 0.500000</td> </tr> <tr> <td><i>Bottom Depth m:</i> 0.700000</td> <td><i>Stratum Desc:</i> Topsoil</td> </tr> <tr> <td>+</td> <td></td> </tr> <tr> <td><i>Stratum ID:</i> 218574440</td> <td><i>Top Depth m:</i> 0.700000</td> </tr> <tr> <td><i>Bottom Depth m:</i> 1.400000</td> <td><i>Stratum Desc:</i> Brown Compact Till sand silt With: Gr</td> </tr> </table>					<i>Stratum ID:</i> 218574437	<i>Top Depth m:</i> 0	<i>Bottom Depth m:</i> 0.200000	<i>Stratum Desc:</i> Crushed Stone	+		<i>Stratum ID:</i> 218574438	<i>Top Depth m:</i> 0.200000	<i>Bottom Depth m:</i> 0.500000	<i>Stratum Desc:</i> Brown Fill-Misc Silt - Sand With: Gr	+		<i>Stratum ID:</i> 218574439	<i>Top Depth m:</i> 0.500000	<i>Bottom Depth m:</i> 0.700000	<i>Stratum Desc:</i> Topsoil	+		<i>Stratum ID:</i> 218574440	<i>Top Depth m:</i> 0.700000	<i>Bottom Depth m:</i> 1.400000	<i>Stratum Desc:</i> Brown Compact Till sand silt With: Gr
<i>Stratum ID:</i> 218574437	<i>Top Depth m:</i> 0																									
<i>Bottom Depth m:</i> 0.200000	<i>Stratum Desc:</i> Crushed Stone																									
+																										
<i>Stratum ID:</i> 218574438	<i>Top Depth m:</i> 0.200000																									
<i>Bottom Depth m:</i> 0.500000	<i>Stratum Desc:</i> Brown Fill-Misc Silt - Sand With: Gr																									
+																										
<i>Stratum ID:</i> 218574439	<i>Top Depth m:</i> 0.500000																									
<i>Bottom Depth m:</i> 0.700000	<i>Stratum Desc:</i> Topsoil																									
+																										
<i>Stratum ID:</i> 218574440	<i>Top Depth m:</i> 0.700000																									
<i>Bottom Depth m:</i> 1.400000	<i>Stratum Desc:</i> Brown Compact Till sand silt With: Gr																									
33	1 of 12	84.0	CANADIAN FORCES EXCHANGE C F B OTTAWA NORTH 77 VIA VENUS ST OTTAWA ON	EXP																						
<p><i>TSSA Program Area:</i> <i>Maximum Hazard Rank:</i> <i>Instance ID:</i> 51629 <i>Instance Number:</i> 10907729 <i>Instance Type:</i> FS Piping <i>Status:</i> EXPIRED <i>Description:</i> FS Piping</p>																										
33	2 of 12	84.0	CANADIAN FORCES EXCHANGE C F B OTTAWA NORTH 77 VIA VENUS ST OTTAWA ON	EXP																						
<p><i>TSSA Program Area:</i> <i>Maximum Hazard Rank:</i> <i>Instance ID:</i> 51028 <i>Instance Number:</i> 10907762 <i>Instance Type:</i> FS Piping <i>Status:</i> EXPIRED <i>Description:</i> FS Piping</p>																										
33	3 of 12	84.0	CANADIAN FORCES EXCHANGE C F B OTTAWA NORTH 77 VIA VENUS ST OTTAWA ON	EXP																						

Map Key	Number of Records	Elevation m	Site	DB
<p>TSSA Program Area: Maximum Hazard Rank: Instance ID: 51563 Instance Number: 10907699 Instance Type: FS Piping Status: EXPIRED Description: FS Piping</p>				
33	4 of 12	84.0	CANADIAN FORCES EXCHANGE C F B OTTAWA NORTH 77 VIA VENUS ST OTTAWA ON	EXP
<p>TSSA Program Area: Maximum Hazard Rank: Instance ID: 51902 Instance Number: 10907714 Instance Type: FS Piping Status: EXPIRED Description: FS Piping</p>				
33	5 of 12	84.0	CANADIAN FORCES EXCHANGE C F B OTTAWA NORTH 77 VIA VENUS ST OTTAWA ON	EXP
<p>TSSA Program Area: Maximum Hazard Rank: Instance ID: 51475 Instance Number: 10907690 Instance Type: FS Liquid Fuel Tank Status: EXPIRED Description: FS Liquid Fuel Tank</p>				
33	6 of 12	84.0	CANADIAN FORCES EXCHANGE C F B OTTAWA NORTH 77 VIA VENUS ST OTTAWA ON K1K 0N2	EXP
<p>TSSA Program Area: Maximum Hazard Rank: Instance ID: Instance Number: 9466243 Instance Type: FS Facility Status: EXPIRED Description:</p>				
33	7 of 12	84.0	CANADIAN FORCES EXCHANGE C F B OTTAWA NORTH 77 VIA VENUS ST OTTAWA ON K1K 0N2	EXP
<p>TSSA Program Area: Maximum Hazard Rank: Instance ID: Instance Number: 10907753 Instance Type: FS Liquid Fuel Tank Status: EXPIRED Description:</p>				

Map Key	Number of Records	Elevation m	Site	DB
33	8 of 12	84.0	CANADIAN FORCES EXCHANGE C F B OTTAWA NORTH 77 VIA VENUS ST OTTAWA ON K1K 0N2	EXP
<p>TSSA Program Area: Maximum Hazard Rank: Instance ID: Instance Number: 10907738 Instance Type: FS Liquid Fuel Tank Status: EXPIRED Description:</p>				
33	9 of 12	84.0	CANADIAN FORCES EXCHANGE C F B OTTAWA NORTH 77 VIA VENUS ST OTTAWA ON K1K 0N2	EXP
<p>TSSA Program Area: Maximum Hazard Rank: Instance ID: Instance Number: 10907720 Instance Type: FS Liquid Fuel Tank Status: EXPIRED Description:</p>				
33	10 of 12	84.0	CANADIAN FORCES EXCHANGE C F B OTTAWA NORTH 77 VIA VENUS ST OTTAWA ON K1K 0N2	EXP
<p>TSSA Program Area: Maximum Hazard Rank: Instance ID: Instance Number: 10907705 Instance Type: FS Liquid Fuel Tank Status: EXPIRED Description:</p>				
33	11 of 12	84.0	CANADIAN FORCES EXCHANGE C F B OTTAWA NORTH 77 VIA VENUS ST OTTAWA ON	EXP
<p>TSSA Program Area: Maximum Hazard Rank: Instance ID: 52799 Instance Number: 10907744 Instance Type: FS Piping Status: EXPIRED Description: FS Piping</p>				
33	12 of 12	84.0	CANADIAN FORCES EXCHANGE C F B OTTAWA NORTH 77 VIA VENUS ST OTTAWA ON K1K 0N2	PRT

Map Key	Number of Records	Elevation m	Site	DB
Location ID:		11131		
Type:		retail		
Expiry Date:		1992-10-31		
Capacity (L):		0		
Licence #:		0012161001		

36 **1 of 1** **80.2** **ON** **BORE**

Borehole ID:	802986	Type:	Borehole
Use:	Geotechnical/Geological Investigation	Status:	
Drill Method:	Hollow stem auger	UTM Zone:	18
Easting:	450014.965	Northing:	5033721.205
Location Accuracy:		Orig. Ground Elev m:	82.800003
Elev. Reliability Note:		DEM Ground Elev m:	78.900002
Total Depth m:	3.100000	Primary Name:	BH 5
Township:		Concession:	
Lot:		Municipality:	
Completion Date:	1981-MAR-6	Static Water Level:	
Primary Water Use:		Sec. Water Use:	
--- Details ---			
Stratum ID:	218574434	Top Depth m:	0
Bottom Depth m:	0.200000	Stratum Desc:	Brown Fill-Misc Sand - Gravel
+			
Stratum ID:	218574435	Top Depth m:	0.200000
Bottom Depth m:	0.600000	Stratum Desc:	Brown Fill-Misc Silt - Sand With: Gr Trace: Org M
+			
Stratum ID:	218574436	Top Depth m:	0.600000
Bottom Depth m:	3.100000	Stratum Desc:	Brown Compact to Very Dense Till sand silt With: Gr Trace: Cl Occasional: Blds

37 **1 of 1** **83.3** **ON** **BORE**

Borehole ID:	613808	Type:	Borehole
Use:		Status:	
Drill Method:		UTM Zone:	18
Easting:	449991.000	Northing:	5033202.000
Location Accuracy:		Orig. Ground Elev m:	74.699997
Elev. Reliability Note:		DEM Ground Elev m:	83.699997
Total Depth m:	-999.000000	Primary Name:	
Township:		Concession:	
Lot:		Municipality:	
Completion Date:		Static Water Level:	
Primary Water Use:		Sec. Water Use:	
--- Details ---			
Stratum ID:	218396687	Top Depth m:	0
Bottom Depth m:	1.800000	Stratum Desc:	SAND. LOOSE.
+			
Stratum ID:	218396688	Top Depth m:	1.800000
Bottom Depth m:	2.300000	Stratum Desc:	SAND,PEBBLES. LOOSE.
+			
Stratum ID:	218396689	Top Depth m:	2.300000
Bottom Depth m:		Stratum Desc:	TILL. COMPACT. CLAY. GREY,SOFT. CLAY. GREY,SOFT,VERY SENSITIVE. BEDROCK. 00050 0

Map Key	Number of Records	Elevation m	Site	DB
97	1 of 2	92.4	CITY OF OTTAWA NON-PROFIT HSG. CORP. BURMA RD/PROVENDER RD/MONTREAL OTTAWA CITY ON	<u>CA</u>
<p>Certificate #: 3-0831-91- Application Year: 91 Issue Date: 6/14/1991 Approval Type: Municipal sewage Status: Approved Application Type: Client Name: Client Address: Client City: Client Postal Code: Project Description: Contaminants: Emission Control:</p>				
97	2 of 2	92.4	CITY OF OTTAWA NON-PROFIT HSG. CORP. PROVENDER RD/BURMA RD/ROTHBURY OTTAWA CITY ON	<u>CA</u>
<p>Certificate #: 7-0663-91- Application Year: 91 Issue Date: 6/14/1991 Approval Type: Municipal water Status: Approved Application Type: Client Name: Client Address: Client City: Client Postal Code: Project Description: Contaminants: Emission Control:</p>				
126	1 of 1	93.0	ON	<u>MNR</u>
<p>Easting: 451157.00 Northing: 5032762.00 Zone: 18 MDI No: MDI31G05NE00006 Deposit Status: PAST PRODUCING MINE WITHOUT RESERVES Mining Division: Geological District: SOUTHEASTERN ONTARIO Claim Map: Access Description: N/A</p> <p>--- Details --- Year: 1991 Name: ROTHWELL Twp/Area: Con/Lot/Sec: Commodity: Deposit Characteristic: +</p>				

Map Key	Number of Records	Elevation m	Site	DB
Year:				
Name:				
Twp/Area:		GLOUCESTER		
Con/Lot/Sec:				
Commodity:				
Deposit Characteristic:				
+				
Year:				
Name:				
Twp/Area:				
Con/Lot/Sec:				
Commodity:		LIMESTONE (CHEMICAL/FLUX)		
Deposit Characteristic:				

133 1 of 1 93.8 **GLOUCESTER ON** [AMIS](#)

Start Year:
End Year:
Effective Date: 2003-01-27.15:37:01
District Description: TWEED
Official Name: ROTHWELL
Lot: 22
Concession: 1
Northing: 5032985
Easting: 451184
Zone: 18
Mine Plan/Section: UNK
Mine Status: ABANDONED
Closure Plan: UNK
Closure Reason: UNKNOWN
Operational Access: N/A
Primary Commodity:
Progressive Rehabilitation Plan: UNK
Revegetation: UNK
Vegetation Description:
Vegetation Condition:
Evidence of Sulphide: UNK
Evidence of Site: UNK
Contamination:
Chemical Document: UNK
Evidence of Presence of Animals:
Animal Description:
Background Information: PAST PRODUCER; QUARRY SYMBOL 0.7KM W. OF ROTHWELL HEIGHTS ON OGS 1984, MAP P2716 OTTAWA.; COMMODITY: LIMESTONE;

--- Details ---
Feature Class: FEATURE TO SURFACE
Type: QUARRY
Hazard Status: NOT AVAILABLE
Description:

160 1 of 1 70.3 **ON** [WWIS](#)

Well Id:	1535302	Lot:	025
Concession:	01	Concession Name:	OF
County:	OTTAWA-CARLETON	Municipality:	GLOUCESTER
Easting Nad83:	449520	Northing Nad83:	5033279

Map Key	Number of Records	Elevation m	Site	DB
Zone:	18			
Primary Water Use:	Commerical			
Sec. Water Use:				
Pump Rate:				
Flow Rate:				
Specific Capacity:				
Construction Method:	Other Method			
Elevation (m):	69.51			
Depth to Bedrock:				
Water Type:				
Utm Reliability:				margin of error : 10 - 30 m
Construction Date:				30-JUL-04
Well Depth:				
Static Water Level:				
Clear/Cloudy:				
Final Well Status:				Abandoned-Other
Flowing (y/n):				
Elevation Reliability:				
Overburden/Bedrock:				No formation data
Casing Material:				PLASTIC

165 **1 of 1** **77.4** **ON** **BORE**

Borehole ID:	613803	Type:	Borehole
Use:		Status:	
Drill Method:		UTM Zone:	18
Easting:	449551.000	Northing:	5033032.000
Location Accuracy:		Orig. Ground Elev m:	77.699997
Elev. Reliability Note:		DEM Ground Elev m:	78.900002
Total Depth m:	-999.000000	Primary Name:	
Township:		Concession:	
Lot:		Municipality:	
Completion Date:	1900	Static Water Level:	7.600000
Primary Water Use:		Sec. Water Use:	
--- Details ---			
Stratum ID:	218396669	Top Depth m:	0
Bottom Depth m:	26.500000	Stratum Desc:	TILL.
+			
Stratum ID:	218396670	Top Depth m:	26.500000
Bottom Depth m:		Stratum Desc:	BEDROCK. WATER STABLE AT 230.0 FEET.BEDROCK. FRACTURED. BEDROCK. 00000 045 00025

190 **1 of 1** **100.0** **ON** **BORE**

Borehole ID:	803443	Type:	Borehole
Use:	Geotechnical/Geological Investigation	Status:	
Drill Method:	Hollow stem auger	UTM Zone:	18
Easting:	451477.269	Northing:	5032795.056
Location Accuracy:		Orig. Ground Elev m:	101.099998
Elev. Reliability Note:		DEM Ground Elev m:	103.400002
Total Depth m:	6.400000	Primary Name:	BH 8
Township:		Concession:	
Lot:		Municipality:	
Completion Date:	1982-JUL-12	Static Water Level:	5.500000
Primary Water Use:		Sec. Water Use:	
--- Details ---			
Stratum ID:	218576457	Top Depth m:	0
Bottom Depth m:	0.200000	Stratum Desc:	Topsoil
+			
Stratum ID:	218576458	Top Depth m:	0.200000
Bottom Depth m:	2.400000	Stratum Desc:	Brown Loose Fill-Misc Clay With: Sa W Gr W Cob W Blds Trace: Org M
+			
Stratum ID:	218576459	Top Depth m:	2.400000

Map Key	Number of Records	Elevation m	Site	DB
Bottom Depth m:	3.300000			Stratum Desc: Brown Till Silt - Sand With: Cob W Blds
+				
Stratum ID:	218576460			Top Depth m: 3.300000
Bottom Depth m:	6.400000			Stratum Desc: Grey Bedrock Limestone

194 **1 of 1** **100.0** **ON** **BORE**

Borehole ID:	803438	Type:	Borehole
Use:	Geotechnical/Geological Investigation	Status:	
Drill Method:	Hollow stem auger	UTM Zone:	18
Easting:	451513.192	Northing:	5032792.886
Location Accuracy:		Orig. Ground Elev m:	99.400002
Elev. Reliability Note:		DEM Ground Elev m:	102.900002
Total Depth m:	5.800000	Primary Name:	BH 7
Township:		Concession:	
Lot:		Municipality:	
Completion Date:	1982-JUL-12	Static Water Level:	
Primary Water Use:		Sec. Water Use:	

--- Details ---

Stratum ID:	218576432	Top Depth m:	0
Bottom Depth m:	0.100000	Stratum Desc:	Topsoil
+			
Stratum ID:	218576433	Top Depth m:	0.100000
Bottom Depth m:	1.900000	Stratum Desc:	Compact Fill-Misc Clay With: Sa W Gr Trace: Org M Occasional: Cob
+			
Stratum ID:	218576434	Top Depth m:	1.900000
Bottom Depth m:	5.300000	Stratum Desc:	Grey-Brown Very Stiff Weathered Crust Silty Clay
+			
Stratum ID:	218576435	Top Depth m:	5.300000
Bottom Depth m:	5.800000	Stratum Desc:	Grey Till Silt - Sand

200 **1 of 1** **100.0** **ON** **BORE**

Borehole ID:	803433	Type:	Borehole
Use:	Geotechnical/Geological Investigation	Status:	
Drill Method:	Hollow stem auger	UTM Zone:	18
Easting:	451549.208	Northing:	5032790.714
Location Accuracy:		Orig. Ground Elev m:	98.199997
Elev. Reliability Note:		DEM Ground Elev m:	102.099998
Total Depth m:	7.500000	Primary Name:	BH 6
Township:		Concession:	
Lot:		Municipality:	
Completion Date:	1982-JUL-12	Static Water Level:	
Primary Water Use:		Sec. Water Use:	

--- Details ---

Stratum ID:	218576401	Top Depth m:	0
Bottom Depth m:	0.100000	Stratum Desc:	Asphalt
+			
Stratum ID:	218576402	Top Depth m:	0.100000
Bottom Depth m:	0.500000	Stratum Desc:	Brown Fill-Misc Silt - Sand With: Gr
+			
Stratum ID:	218576403	Top Depth m:	0.500000
Bottom Depth m:	0.600000	Stratum Desc:	Topsoil
+			

Map Key	Number of Records	Elevation m	Site	DB
Stratum ID:	218576404			Top Depth m: 0.600000
Bottom Depth m:	3.700000			Stratum Desc: Grey-Brown Very Stiff to Stiff Weathered Crust Silty Clay
+				
Stratum ID:	218576405			Top Depth m: 3.700000
Bottom Depth m:	5.400000			Stratum Desc: Grey Firm Silty Clay
+				
Stratum ID:	218576406			Top Depth m: 5.400000
Bottom Depth m:	7.500000			Stratum Desc: Grey Compact to Loose Till Silt - Sand With: Cl W Gr Occasional: Cob Occ Blds

24 **1 of 1** **92.0** **ON** [WWIS](#)

Well Id:	1508180	Lot:	
Concession:		Concession Name:	
County:	OTTAWA-CARLETON	Municipality:	OTTAWA
Easting Nad83:	450375.7	Northing Nad83:	5032983
Zone:	18	Utm Reliability:	unknown UTM
Primary Water Use:	Domestic	Construction Date:	01-AUG-55
Sec. Water Use:		Well Depth:	238 ft
Pump Rate:	7 GPM	Static Water Level:	45 ft
Flow Rate:		Clear/Cloudy:	CLEAR
Specific Capacity:		Final Well Status:	Water Supply
Construction Method:	Cable Tool	Flowing (y/n):	N
Elevation (m):	92.71	Elevation Reliability:	
Depth to Bedrock:	0	Overburden/Bedrock:	Bedrock
Water Type:	FRESH	Casing Material:	OPEN HOLE,STEEL

--- Details ---

Thickness:	238 ft	Original Depth:	238 ft
Material Colour:		Material:	LIMESTONE

27 **1 of 1** **98.3** **ON** [WWIS](#)

Well Id:	1508170	Lot:	
Concession:		Concession Name:	
County:	OTTAWA-CARLETON	Municipality:	OTTAWA
Easting Nad83:	450420.7	Northing Nad83:	5032953
Zone:	18	Utm Reliability:	unknown UTM
Primary Water Use:	Domestic	Construction Date:	12-AUG-50
Sec. Water Use:		Well Depth:	85 ft
Pump Rate:		Static Water Level:	17 ft
Flow Rate:		Clear/Cloudy:	CLEAR
Specific Capacity:		Final Well Status:	Water Supply
Construction Method:	Cable Tool	Flowing (y/n):	N
Elevation (m):	98.54	Elevation Reliability:	
Depth to Bedrock:	8	Overburden/Bedrock:	Bedrock
Water Type:	Not stated	Casing Material:	OPEN HOLE,STEEL

--- Details ---

Thickness:	8 ft	Original Depth:	8 ft
Material Colour:		Material:	CLAY
+			
Thickness:	77 ft	Original Depth:	85 ft
Material Colour:	WHITE	Material:	LIMESTONE

Map Key	Number of Records	Elevation m	Site	DB																																																																																	
28	1 of 1	102.9	ON	WWIS																																																																																	
<table border="0"> <tr> <td>Well Id:</td> <td>1508041</td> <td>Lot:</td> <td></td> </tr> <tr> <td>Concession:</td> <td></td> <td>Concession Name:</td> <td></td> </tr> <tr> <td>County:</td> <td>OTTAWA-CARLETON</td> <td>Municipality:</td> <td>OTTAWA</td> </tr> <tr> <td>Easting Nad83:</td> <td>450500.7</td> <td>Northing Nad83:</td> <td>5032948</td> </tr> <tr> <td>Zone:</td> <td>18</td> <td>Utm Reliability:</td> <td>unknown UTM</td> </tr> <tr> <td>Primary Water Use:</td> <td>Domestic</td> <td>Construction Date:</td> <td>25-APR-51</td> </tr> <tr> <td>Sec. Water Use:</td> <td></td> <td>Well Depth:</td> <td>185 ft</td> </tr> <tr> <td>Pump Rate:</td> <td>2 GPM</td> <td>Static Water Level:</td> <td>30 ft</td> </tr> <tr> <td>Flow Rate:</td> <td></td> <td>Clear/Cloudy:</td> <td>CLEAR</td> </tr> <tr> <td>Specific Capacity:</td> <td></td> <td>Final Well Status:</td> <td>Water Supply</td> </tr> <tr> <td>Construction Method:</td> <td>Cable Tool</td> <td>Flowing (y/n):</td> <td>N</td> </tr> <tr> <td>Elevation (m):</td> <td>102.91</td> <td>Elevation Reliability:</td> <td></td> </tr> <tr> <td>Depth to Bedrock:</td> <td>0</td> <td>Overburden/Bedrock:</td> <td>Bedrock</td> </tr> <tr> <td>Water Type:</td> <td>FRESH</td> <td>Casing Material:</td> <td>OPEN HOLE,STEEL</td> </tr> <tr> <td colspan="5">--- Details ---</td> </tr> <tr> <td>Thickness:</td> <td>185 ft</td> <td>Original Depth:</td> <td>185 ft</td> </tr> <tr> <td>Material Colour:</td> <td></td> <td>Material:</td> <td>LIMESTONE</td> </tr> </table>					Well Id:	1508041	Lot:		Concession:		Concession Name:		County:	OTTAWA-CARLETON	Municipality:	OTTAWA	Easting Nad83:	450500.7	Northing Nad83:	5032948	Zone:	18	Utm Reliability:	unknown UTM	Primary Water Use:	Domestic	Construction Date:	25-APR-51	Sec. Water Use:		Well Depth:	185 ft	Pump Rate:	2 GPM	Static Water Level:	30 ft	Flow Rate:		Clear/Cloudy:	CLEAR	Specific Capacity:		Final Well Status:	Water Supply	Construction Method:	Cable Tool	Flowing (y/n):	N	Elevation (m):	102.91	Elevation Reliability:		Depth to Bedrock:	0	Overburden/Bedrock:	Bedrock	Water Type:	FRESH	Casing Material:	OPEN HOLE,STEEL	--- Details ---					Thickness:	185 ft	Original Depth:	185 ft	Material Colour:		Material:	LIMESTONE												
Well Id:	1508041	Lot:																																																																																			
Concession:		Concession Name:																																																																																			
County:	OTTAWA-CARLETON	Municipality:	OTTAWA																																																																																		
Easting Nad83:	450500.7	Northing Nad83:	5032948																																																																																		
Zone:	18	Utm Reliability:	unknown UTM																																																																																		
Primary Water Use:	Domestic	Construction Date:	25-APR-51																																																																																		
Sec. Water Use:		Well Depth:	185 ft																																																																																		
Pump Rate:	2 GPM	Static Water Level:	30 ft																																																																																		
Flow Rate:		Clear/Cloudy:	CLEAR																																																																																		
Specific Capacity:		Final Well Status:	Water Supply																																																																																		
Construction Method:	Cable Tool	Flowing (y/n):	N																																																																																		
Elevation (m):	102.91	Elevation Reliability:																																																																																			
Depth to Bedrock:	0	Overburden/Bedrock:	Bedrock																																																																																		
Water Type:	FRESH	Casing Material:	OPEN HOLE,STEEL																																																																																		
--- Details ---																																																																																					
Thickness:	185 ft	Original Depth:	185 ft																																																																																		
Material Colour:		Material:	LIMESTONE																																																																																		
31	1 of 2	94.9	ON	WWIS																																																																																	
<table border="0"> <tr> <td>Well Id:</td> <td>1508230</td> <td>Lot:</td> <td></td> </tr> <tr> <td>Concession:</td> <td></td> <td>Concession Name:</td> <td></td> </tr> <tr> <td>County:</td> <td>OTTAWA-CARLETON</td> <td>Municipality:</td> <td>OTTAWA</td> </tr> <tr> <td>Easting Nad83:</td> <td>450370.7</td> <td>Northing Nad83:</td> <td>5032943</td> </tr> <tr> <td>Zone:</td> <td>18</td> <td>Utm Reliability:</td> <td>margin of error : 100 m - 300 m</td> </tr> <tr> <td>Primary Water Use:</td> <td>Domestic</td> <td>Construction Date:</td> <td>10-SEP-62</td> </tr> <tr> <td>Sec. Water Use:</td> <td></td> <td>Well Depth:</td> <td>200 ft</td> </tr> <tr> <td>Pump Rate:</td> <td>3 GPM</td> <td>Static Water Level:</td> <td>40 ft</td> </tr> <tr> <td>Flow Rate:</td> <td></td> <td>Clear/Cloudy:</td> <td>CLEAR</td> </tr> <tr> <td>Specific Capacity:</td> <td></td> <td>Final Well Status:</td> <td>Water Supply</td> </tr> <tr> <td>Construction Method:</td> <td>Cable Tool</td> <td>Flowing (y/n):</td> <td>N</td> </tr> <tr> <td>Elevation (m):</td> <td>96.41</td> <td>Elevation Reliability:</td> <td></td> </tr> <tr> <td>Depth to Bedrock:</td> <td>108</td> <td>Overburden/Bedrock:</td> <td>Bedrock</td> </tr> <tr> <td>Water Type:</td> <td>FRESH</td> <td>Casing Material:</td> <td>OPEN HOLE,STEEL</td> </tr> <tr> <td colspan="5">--- Details ---</td> </tr> <tr> <td>Thickness:</td> <td>108 ft</td> <td>Original Depth:</td> <td>108 ft</td> </tr> <tr> <td>Material Colour:</td> <td></td> <td>Material:</td> <td>PREV. DRILLED</td> </tr> <tr> <td>+</td> <td></td> <td></td> <td></td> </tr> <tr> <td>Thickness:</td> <td>92 ft</td> <td>Original Depth:</td> <td>200 ft</td> </tr> <tr> <td>Material Colour:</td> <td></td> <td>Material:</td> <td>LIMESTONE</td> </tr> </table>					Well Id:	1508230	Lot:		Concession:		Concession Name:		County:	OTTAWA-CARLETON	Municipality:	OTTAWA	Easting Nad83:	450370.7	Northing Nad83:	5032943	Zone:	18	Utm Reliability:	margin of error : 100 m - 300 m	Primary Water Use:	Domestic	Construction Date:	10-SEP-62	Sec. Water Use:		Well Depth:	200 ft	Pump Rate:	3 GPM	Static Water Level:	40 ft	Flow Rate:		Clear/Cloudy:	CLEAR	Specific Capacity:		Final Well Status:	Water Supply	Construction Method:	Cable Tool	Flowing (y/n):	N	Elevation (m):	96.41	Elevation Reliability:		Depth to Bedrock:	108	Overburden/Bedrock:	Bedrock	Water Type:	FRESH	Casing Material:	OPEN HOLE,STEEL	--- Details ---					Thickness:	108 ft	Original Depth:	108 ft	Material Colour:		Material:	PREV. DRILLED	+				Thickness:	92 ft	Original Depth:	200 ft	Material Colour:		Material:	LIMESTONE
Well Id:	1508230	Lot:																																																																																			
Concession:		Concession Name:																																																																																			
County:	OTTAWA-CARLETON	Municipality:	OTTAWA																																																																																		
Easting Nad83:	450370.7	Northing Nad83:	5032943																																																																																		
Zone:	18	Utm Reliability:	margin of error : 100 m - 300 m																																																																																		
Primary Water Use:	Domestic	Construction Date:	10-SEP-62																																																																																		
Sec. Water Use:		Well Depth:	200 ft																																																																																		
Pump Rate:	3 GPM	Static Water Level:	40 ft																																																																																		
Flow Rate:		Clear/Cloudy:	CLEAR																																																																																		
Specific Capacity:		Final Well Status:	Water Supply																																																																																		
Construction Method:	Cable Tool	Flowing (y/n):	N																																																																																		
Elevation (m):	96.41	Elevation Reliability:																																																																																			
Depth to Bedrock:	108	Overburden/Bedrock:	Bedrock																																																																																		
Water Type:	FRESH	Casing Material:	OPEN HOLE,STEEL																																																																																		
--- Details ---																																																																																					
Thickness:	108 ft	Original Depth:	108 ft																																																																																		
Material Colour:		Material:	PREV. DRILLED																																																																																		
+																																																																																					
Thickness:	92 ft	Original Depth:	200 ft																																																																																		
Material Colour:		Material:	LIMESTONE																																																																																		
31	2 of 2	94.9	ON	WWIS																																																																																	
<table border="0"> <tr> <td>Well Id:</td> <td>1508179</td> <td>Lot:</td> <td></td> </tr> <tr> <td>Concession:</td> <td></td> <td>Concession Name:</td> <td></td> </tr> <tr> <td>County:</td> <td>OTTAWA-CARLETON</td> <td>Municipality:</td> <td>OTTAWA</td> </tr> <tr> <td>Easting Nad83:</td> <td>450370.7</td> <td>Northing Nad83:</td> <td>5032943</td> </tr> <tr> <td>Zone:</td> <td>18</td> <td>Utm Reliability:</td> <td>unknown UTM</td> </tr> <tr> <td>Primary Water Use:</td> <td>Domestic</td> <td>Construction Date:</td> <td>21-MAR-55</td> </tr> <tr> <td>Sec. Water Use:</td> <td></td> <td>Well Depth:</td> <td>4 ft</td> </tr> <tr> <td>Pump Rate:</td> <td>5 GPM</td> <td>Static Water Level:</td> <td>12 ft</td> </tr> </table>					Well Id:	1508179	Lot:		Concession:		Concession Name:		County:	OTTAWA-CARLETON	Municipality:	OTTAWA	Easting Nad83:	450370.7	Northing Nad83:	5032943	Zone:	18	Utm Reliability:	unknown UTM	Primary Water Use:	Domestic	Construction Date:	21-MAR-55	Sec. Water Use:		Well Depth:	4 ft	Pump Rate:	5 GPM	Static Water Level:	12 ft																																																	
Well Id:	1508179	Lot:																																																																																			
Concession:		Concession Name:																																																																																			
County:	OTTAWA-CARLETON	Municipality:	OTTAWA																																																																																		
Easting Nad83:	450370.7	Northing Nad83:	5032943																																																																																		
Zone:	18	Utm Reliability:	unknown UTM																																																																																		
Primary Water Use:	Domestic	Construction Date:	21-MAR-55																																																																																		
Sec. Water Use:		Well Depth:	4 ft																																																																																		
Pump Rate:	5 GPM	Static Water Level:	12 ft																																																																																		

Map Key	Number of Records	Elevation m	Site	DB
Flow Rate:				CLEAR
Specific Capacity:				Water Supply
Construction Method:	Cable Tool			N
Elevation (m):	96.41			
Depth to Bedrock:	4			Bedrock
Water Type:	FRESH			OPEN HOLE,STEEL
--- Details ---				
Thickness:	4 ft		Original Depth:	4 ft
Material Colour:			Material:	TOPSOIL
+				
Thickness:	119 ft		Original Depth:	123 ft
Material Colour:			Material:	LIMESTONE

34 **1 of 1** **83.6** **ON** **BORE**

Borehole ID:	802988	Type:	Borehole
Use:	Geotechnical/Geological Investigation	Status:	
Drill Method:	Hollow stem auger	UTM Zone:	18
Easting:	449977.223	Northing:	5033597.428
Location Accuracy:		Orig. Ground Elev m:	83.500000
Elev. Reliability Note:		DEM Ground Elev m:	82.699997
Total Depth m:	3	Primary Name:	BH 7
Township:		Concession:	
Lot:		Municipality:	
Completion Date:	1981-MAR-6	Static Water Level:	2.800000
Primary Water Use:		Sec. Water Use:	
--- Details ---			
Stratum ID:	218574444	Top Depth m:	2.700000
Bottom Depth m:	3	Stratum Desc:	Grey-Brown Compact Till Silt - Sand
+			
Stratum ID:	218574441	Top Depth m:	0
Bottom Depth m:	0.200000	Stratum Desc:	Crushed Stone
+			
Stratum ID:	218574442	Top Depth m:	0.200000
Bottom Depth m:	2.300000	Stratum Desc:	Brown Very Loose to Loose Fill-Misc sand silt Trace: Gr
+			
Stratum ID:	218574443	Top Depth m:	2.300000
Bottom Depth m:	2.700000	Stratum Desc:	Grey-Brown Very Stiff Weathered Crust Silty Clay

35 **1 of 1** **99.5** **184 PROVENDER AVENUE** **HINC**
OTTAWA ON K1K 4N7

External File Num:	FS INC 0801-00242
Date of Occurrence:	1/13/2008
Fuel Occurrence Type:	CO Release
Fuel Type Involved:	Natural Gas
Status Desc:	Completed - Causal Analysis(End)
Job Type Desc:	Incident/Near-Miss Occurrence (FS)
Oper. Type Involved:	Private Dwelling
Service Interruptions:	Yes
Property Damage:	Yes
Fuel Life Cycle Stage:	Utilization

Map Key	Number of Records	Elevation m	Site	DB
Root Cause:		Root Cause: Equipment/Material/Component:No Procedures:Yes Maintenance:Yes Design:No Training:No Management:No Human Factors:Yes		
Reported Details:				
Fuel Category:		Gaseous Fuel		
Occurrence Type:		Near-miss		
Affiliation:		Industry Stakeholder (Licensee/Registration/Certificate Holder, Facility Owner, etc.)		
County Name:		Ottawa		
Approx. Quant. Rel:				
Nearby body of water:				
Enter Drainage Syst.:				
Approx. Quant. Unit:				
Environmental Impact:				

38 **1 of 1** **106.0** **ON** [WWIS](#)

Well Id:	1508175	Lot:	
Concession:		Concession Name:	
County:	OTTAWA-CARLETON	Municipality:	OTTAWA
Easting Nad83:	450510.7	Northing Nad83:	5032893
Zone:	18	Utm Reliability:	unknown UTM
Primary Water Use:	Domestic	Construction Date:	25-JUN-52
Sec. Water Use:		Well Depth:	4 ft
Pump Rate:	5 GPM	Static Water Level:	10 ft
Flow Rate:		Clear/Cloudy:	CLEAR
Specific Capacity:		Final Well Status:	Water Supply
Construction Method:	Cable Tool	Flowing (y/n):	N
Elevation (m):	105.45	Elevation Reliability:	
Depth to Bedrock:	4	Overburden/Bedrock:	Bedrock
Water Type:	Not stated	Casing Material:	OPEN HOLE,STEEL

--- Details ---

Thickness:	4 ft	Original Depth:	4 ft
Material Colour:		Material:	MEDIUM SAND, GRAVEL
+			
Thickness:	170 ft	Original Depth:	174 ft
Material Colour:	WHITE	Material:	LIMESTONE

39 **1 of 1** **95.4** **CAJ CLOTHING
13 FAIRHAVEN WAY
OTTAWA ON K1K 0R4** [SCT](#)

Established: 1984
Plant Size (ft²): 0
Employment: 4

--- Details ---

SIC/NAICS Code:	2321	Description:	MEN'S AND BOYS' SHIRTS, EXCEPT WORK SHIRTS
+			
SIC/NAICS Code:	2329	Description:	MEN'S AND BOYS' CLOTHING, NOT ELSEWHERE CLASSIFIED
+			
SIC/NAICS Code:	2339	Description:	WOMEN'S, MISSES', AND JUNIORS' OUTERWEAR, NOT ELSEWHERE CLASSIFIED

40 **1 of 1** **105.0** **ON** [WWIS](#)

Map Key	Number of Records	Elevation m	Site	DB
Well Id:	1508824		Lot:	
Concession:			Concession Name:	
County:	OTTAWA-CARLETON		Municipality:	OTTAWA
Easting Nad83:	450610.7		Northing Nad83:	5032903
Zone:	18		Utm Reliability:	unknown UTM
Primary Water Use:	Domestic		Construction Date:	18-OCT-53
Sec. Water Use:			Well Depth:	112 ft
Pump Rate:	4 GPM		Static Water Level:	60 ft
Flow Rate:			Clear/Cloudy:	CLEAR
Specific Capacity:			Final Well Status:	Water Supply
Construction Method:	Diamond		Flowing (y/n):	N
Elevation (m):	106		Elevation Reliability:	
Depth to Bedrock:	0		Overburden/Bedrock:	Bedrock
Water Type:	FRESH		Casing Material:	OPEN HOLE,STEEL
--- Details ---				
Thickness:	112 ft		Original Depth:	112 ft
Material Colour:			Material:	LIMESTONE

41 **1 of 1** **100.1** **ON** [MNR](#)

Easting: 450809.00
 Northing: 5032766.00
 Zone: 18
 MDI No: MDI31G05NE00007
 Deposit Status: PAST PRODUCING MINE WITHOUT RESERVES
 Mining Division:
 Geological District: SOUTHEASTERN ONTARIO
 Claim Map:
 Access Description: N/A

--- Details ---

Year: 1991
 Name: SOUTH ROCKLIFFE
 Twp/Area:
 Con/Lot/Sec:
 Commodity:
 Deposit Characteristic:
 +
 Year:
 Name:
 Twp/Area: GLOUCESTER
 Con/Lot/Sec:
 Commodity:
 Deposit Characteristic:
 +
 Year:
 Name:
 Twp/Area:
 Con/Lot/Sec:
 Commodity: LIMESTONE (CHEMICAL/FLUX)
 Deposit Characteristic:

42 **1 of 1** **94.9** **ON** [WWIS](#)

Well Id: 1508172 Lot:
 Concession: Concession Name:

Map Key	Number of Records	Elevation m	Site	DB
County:	OTTAWA-CARLETON		Municipality:	OTTAWA
Easting Nad83:	450290.7		Northing Nad83:	5032903
Zone:	18		Utm Reliability:	unknown UTM
Primary Water Use:	Domestic		Construction Date:	22-SEP-51
Sec. Water Use:			Well Depth:	6 ft
Pump Rate:			Static Water Level:	28 ft
Flow Rate:			Clear/Cloudy:	
Specific Capacity:			Final Well Status:	Water Supply
Construction Method:	Cable Tool		Flowing (y/n):	N
Elevation (m):	96		Elevation Reliability:	
Depth to Bedrock:	6		Overburden/Bedrock:	Bedrock
Water Type:	FRESH		Casing Material:	OPEN HOLE,STEEL
--- Details ---				
Thickness:	6 ft		Original Depth:	6 ft
Material Colour:			Material:	FILL
+				
Thickness:	118 ft		Original Depth:	124 ft
Material Colour:	WHITE		Material:	LIMESTONE

43 **1 of 1** **84.2** **ON** **BORE**

Borehole ID:	802992	Type:	Borehole
Use:	Geotechnical/Geological Investigation	Status:	
Drill Method:	Hollow stem auger	UTM Zone:	18
Easting:	449918.102	Northing:	5033567.036
Location Accuracy:		Orig. Ground Elev m:	80.699997
Elev. Reliability Note:		DEM Ground Elev m:	82.099998
Total Depth m:	2.300000	Primary Name:	BH 8
Township:		Concession:	
Lot:		Municipality:	
Completion Date:	1981-MAR-6	Static Water Level:	0.800000
Primary Water Use:		Sec. Water Use:	
--- Details ---			
Stratum ID:	218574461	Top Depth m:	0
Bottom Depth m:	0.300000	Stratum Desc:	Topsoil
+			
Stratum ID:	218574462	Top Depth m:	0.300000
Bottom Depth m:	0.800000	Stratum Desc:	Brown Silt - Sand
+			
Stratum ID:	218574463	Top Depth m:	0.800000
Bottom Depth m:	1.700000	Stratum Desc:	Grey-Brown Very Stiff Weathered Crust Silty Clay Occasional: Sa
+			
Stratum ID:	218574464	Top Depth m:	1.700000
Bottom Depth m:	2.300000	Stratum Desc:	Brown Compact Till Silt - Sand With: Cl W Gr

44 **1 of 1** **97.3** **ON** **WWIS**

Well Id:	1508178	Lot:	
Concession:		Concession Name:	
County:	OTTAWA-CARLETON	Municipality:	OTTAWA
Easting Nad83:	450345.7	Northing Nad83:	5032883

Map Key	Number of Records	Elevation m	Site	DB
Zone:	18			
Primary Water Use:	Domestic			
Sec. Water Use:				
Pump Rate:	5 GPM			
Flow Rate:				
Specific Capacity:				
Construction Method:	Cable Tool			
Elevation (m):	97.94			
Depth to Bedrock:	15			
Water Type:	FRESH			
--- Details ---				
Thickness:	15 ft			
Material Colour:				
+				
Thickness:	30 ft			
Material Colour:	BLUE			
+				
Thickness:	51 ft			
Material Colour:	BROWN			

45 **1 of 1** **98.4** **GLOUCESTER ON** [AMIS](#)

Start Year:
 End Year:
 Effective Date: 2003-01-27.15:37:01
 District Description: TWEED
 Official Name: SOUTH ROCKCLIFFE
 Lot: 23
 Concession: 1
 Northing: 5032989
 Easting: 450836
 Zone: 18
 Mine Plan/Section: UNK
 Mine Status: ABANDONED
 Closure Plan: UNK
 Closure Reason: UNKNOWN
 Operational Access: N/A
 Primary Commodity:
 Progressive Rehabilitation Plan: UNK
 Revegetation: UNK
 Vegetation Description:
 Vegetation Condition:
 Evidence of Sulphide: UNK
 Evidence of Site Contamination: UNK
 Chemical Document: UNK
 Evidence of Presence of Animals: UNK
 Animal Description:
 Background Information: PAST PRODUCER; QUARRY SYMBOL 0.9KM W. OF ROTHWELL HEIGHT ON OGS 1984, MAP P2715 OTTAWA.; COMMODITY: LIMESTONE; CONC 1 (OTTAWA RIVER)

--- Details ---

Feature Class: FEATURE TO SURFACE
 Type: QUARRY
 Hazard Status: NOT AVAILABLE

Map Key	Number of Records	Elevation m	Site	DB
<i>Description:</i>				
46	1 of 1	100.2	ON	<u>WWIS</u>
<i>Well Id:</i>	1508823		<i>Lot:</i>	
<i>Concession:</i>			<i>Concession Name:</i>	
<i>County:</i>	OTTAWA-CARLETON		<i>Municipality:</i>	OTTAWA
<i>Easting Nad83:</i>	450410.7		<i>Northing Nad83:</i>	5032863
<i>Zone:</i>	18		<i>Utm Reliability:</i>	margin of error : 100 m - 300 m
<i>Primary Water Use:</i>	Domestic		<i>Construction Date:</i>	19-NOV-51
<i>Sec. Water Use:</i>			<i>Well Depth:</i>	2 ft
<i>Pump Rate:</i>			<i>Static Water Level:</i>	18 ft
<i>Flow Rate:</i>			<i>Clear/Cloudy:</i>	CLEAR
<i>Specific Capacity:</i>			<i>Final Well Status:</i>	Water Supply
<i>Construction Method:</i>	Cable Tool		<i>Flowing (y/n):</i>	N
<i>Elevation (m):</i>	100.69		<i>Elevation Reliability:</i>	
<i>Depth to Bedrock:</i>	2		<i>Overburden/Bedrock:</i>	Bedrock
<i>Water Type:</i>	FRESH		<i>Casing Material:</i>	OPEN HOLE,STEEL
<i>--- Details ---</i>				
<i>Thickness:</i>	2 ft		<i>Original Depth:</i>	2 ft
<i>Material Colour:</i>	BLACK		<i>Material:</i>	TOPSOIL
<i>+</i>				
<i>Thickness:</i>	159 ft		<i>Original Depth:</i>	161 ft
<i>Material Colour:</i>	WHITE		<i>Material:</i>	LIMESTONE
47	1 of 2	106.0	The Eastern Canadian District of the Christian and Missionary Alliance in Canada Codd's Rd Ottawa ON	<u>ECA</u>
<i>CofA Number:</i>	0481-98ERUM			
<i>Date:</i>	6/24/2013			
<i>Status:</i>	Approved			
<i>Project Type:</i>	Municipal and Private Sewage			
47	2 of 2	106.0	550 Codd's Road Ottawa ON K1K 2G8	<u>EHS</u>
<i>Order No.:</i>	20100914003			
<i>Report Date:</i>	9/22/2010			
<i>Report Type:</i>	Standard Report			
<i>Search Radius (km):</i>	0.25			
<i>Addit. Info Ordered:</i>	Fire Insur. Maps and/or Site Plans; City Directory			
48	1 of 1	106.0	ON	<u>WWIS</u>
<i>Well Id:</i>	1507808		<i>Lot:</i>	
<i>Concession:</i>			<i>Concession Name:</i>	
<i>County:</i>	OTTAWA-CARLETON		<i>Municipality:</i>	OTTAWA
<i>Easting Nad83:</i>	450750.7		<i>Northing Nad83:</i>	5032923
<i>Zone:</i>	18		<i>Utm Reliability:</i>	unknown UTM
<i>Primary Water Use:</i>	Public		<i>Construction Date:</i>	28-OCT-51
<i>Sec. Water Use:</i>			<i>Well Depth:</i>	9 ft

Map Key	Number of Records	Elevation m	Site	DB
Pump Rate:	5 GPM			Static Water Level: 30 ft
Flow Rate:				Clear/Cloudy: CLEAR
Specific Capacity:				Final Well Status: Water Supply
Construction Method:	Cable Tool			Flowing (y/n): N
Elevation (m):	106.01			Elevation Reliability:
Depth to Bedrock:	9			Overburden/Bedrock: Bedrock
Water Type:	FRESH			Casing Material: OPEN HOLE,STEEL
--- Details ---				
Thickness:	9 ft			Original Depth: 9 ft
Material Colour:				Material: MEDIUM SAND, GRAVEL
+				
Thickness:	151 ft			Original Depth: 160 ft
Material Colour:	WHITE			Material: LIMESTONE

49 **1 of 1** **106.0** **ON** **BORE**

Borehole ID:	615231			Type: Borehole
Use:				Status:
Drill Method:				UTM Zone: 18
Easting:	450541.000			Northing: 5032842.000
Location Accuracy:				Orig. Ground Elev m: 103.900002
Elev. Reliability Note:				DEM Ground Elev m: 105
Total Depth m:	-999.000000			Primary Name:
Township:				Concession:
Lot:				Municipality:
Completion Date:				Static Water Level:
Primary Water Use:				Sec. Water Use:
--- Details ---				
Stratum ID:	218400877			Top Depth m: 0
Bottom Depth m:	1.200000			Stratum Desc: CLAY.
+				
Stratum ID:	218400878			Top Depth m: 1.200000
Bottom Depth m:	4.600000			Stratum Desc: BEDROCK. BROKEN.
+				
Stratum ID:	218400879			Top Depth m: 4.600000
Bottom Depth m:				Stratum Desc: BEDROCK. FEET.00060 BEDROCK. 10DROCK. BEDROCK. BEDROCK. WATER STABLE AT 266.4

50 **1 of 1** **97.5** **ON** **WWIS**

Well Id:	1508181			Lot:
Concession:				Concession Name:
County:	OTTAWA-CARLETON			Municipality: OTTAWA
Easting Nad83:	450325.7			Northing Nad83: 5032853
Zone:	18			Utm Reliability: unknown UTM
Primary Water Use:	Domestic			Construction Date: 27-JUL-56
Sec. Water Use:				Well Depth: 136 ft
Pump Rate:	5 GPM			Static Water Level: 20 ft
Flow Rate:				Clear/Cloudy: CLEAR
Specific Capacity:				Final Well Status: Water Supply
Construction Method:	Cable Tool			Flowing (y/n): N
Elevation (m):	97.71			Elevation Reliability:

Map Key	Number of Records	Elevation m	Site	DB
Depth to Bedrock: Water Type:	12 FRESH			Overburden/Bedrock: Bedrock Casing Material: OPEN HOLE,STEEL
--- Details ---				
Thickness:	12 ft			Original Depth: 12 ft
Material Colour:				Material: TOPSOIL, MEDIUM SAND
+				
Thickness:	124 ft			Original Depth: 136 ft
Material Colour:				Material: LIMESTONE

51 **1 of 1** **103.5** **ON** [WWIS](#)

Well Id:	1508176	Lot:	
Concession:		Concession Name:	
County:	OTTAWA-CARLETON	Municipality:	OTTAWA
Easting Nad83:	450440.7	Northing Nad83:	5032833
Zone:	18	Utm Reliability:	unknown UTM
Primary Water Use:	Domestic	Construction Date:	13-OCT-52
Sec. Water Use:		Well Depth:	3 ft
Pump Rate:	5 GPM	Static Water Level:	20 ft
Flow Rate:		Clear/Cloudy:	CLEAR
Specific Capacity:		Final Well Status:	Water Supply
Construction Method:	Cable Tool	Flowing (y/n):	N
Elevation (m):	103.32	Elevation Reliability:	
Depth to Bedrock:	3	Overburden/Bedrock:	Bedrock
Water Type:	Not stated	Casing Material:	OPEN HOLE,STEEL

--- Details ---

Thickness:	3 ft	Original Depth:	3 ft
Material Colour:		Material:	MEDIUM SAND, GRAVEL
+			
Thickness:	140 ft	Original Depth:	143 ft
Material Colour:	WHITE	Material:	LIMESTONE

52 **1 of 1** **96.3** **GLOUCESTER ON** [AMIS](#)

Start Year:	
End Year:	
Effective Date:	2003-01-27.15:37:01
District Description:	TWEED
Official Name:	CFB OTTAWA
Lot:	24
Concession:	1
Northing:	5032870
Easting:	450265
Zone:	18
Mine Plan/Section:	UNK
Mine Status:	ABANDONED
Closure Plan:	UNK
Closure Reason:	UNKNOWN
Operational Access:	N/A
Primary Commodity:	
Progressive Rehabilitation Plan:	UNK
Revegetation:	UNK
Vegetation Description:	

Map Key	Number of Records	Elevation m	Site	DB
Vegetation Condition:				
Evidence of Sulphide:		UNK		
Evidence of Site		UNK		
Contamination:				
Chemical Document:		UNK		
Evidence of Presence of Animals:		UNK		
Animal Description:				
Background Information:		PAST PRODUCER; QUARRY SYMBOL 1.6KM W. OF ROTHWELL HEIGHTS ON OGS 1984, MAP P2716 OTTAWA.; COMMODITY: LIMESTONE;		
--- Details ---				
Feature Class:		FEATURE TO SURFACE		
Type:		QUARRY		
Hazard Status:		NOT AVAILABLE		
Description:				
53	1 of 1	95.0	ON	WWIS
Well Id: 1508177				
Concession:		Lot:		
County: OTTAWA-CARLETON		Concession Name:		
Easting Nad83: 450230.7		Municipality: OTTAWA		
Zone: 18		Northing Nad83: 5032883		
Primary Water Use: Domestic		Utm Reliability: unknown UTM		
Sec. Water Use:		Construction Date: 09-MAR-53		
Pump Rate: 4 GPM		Well Depth: 175 ft		
Flow Rate:		Static Water Level: 35 ft		
Specific Capacity:		Clear/Cloudy: CLEAR		
Construction Method: Cable Tool		Final Well Status: Water Supply		
Elevation (m): 95.59		Flowing (y/n): N		
Depth to Bedrock: 10		Elevation Reliability:		
Water Type: Not stated		Overburden/Bedrock: Bedrock		
		Casing Material: OPEN HOLE,STEEL		
--- Details ---				
Thickness: 10 ft		Original Depth: 10 ft		
Material Colour:		Material: MEDIUM SAND, GRAVEL		
+				
Thickness: 165 ft		Original Depth: 175 ft		
Material Colour: GREY		Material: LIMESTONE		
54	1 of 1	96.4	ON	MNR
Easting: 450238.00				
Northing: 5032647.00				
Zone: 18				
MDI No: MDI31G05NE00008				
Deposit Status: PAST PRODUCING MINE WITHOUT RESERVES				
Mining Division:				
Geological District: SOUTHEASTERN ONTARIO				
Claim Map:				
Access Description: N/A				
--- Details ---				
Year: 1991				
Name: CFB OTTAWA				
Twp/Area:				
Con/Lot/Sec:				

Map Key	Number of Records	Elevation m	Site	DB
---------	-------------------	-------------	------	----

Commodity:
Deposit Characteristic:

+
Year:
Name:
Twp/Area: GLOUCESTER
Con/Lot/Sec:

Commodity:
Deposit Characteristic:
+
Year:
Name:
Twp/Area:
Con/Lot/Sec:
Commodity: LIMESTONE (CHEMICAL/FLUX)
Deposit Characteristic:

55 **1 of 1** **104.5** **ON** **BORE**

Borehole ID:	808079	Type:	Borehole
Use:	Geotechnical/Geological Investigation	Status:	
Drill Method:	Other Method	UTM Zone:	18
Easting:	450788.944	Northing:	5032900.885
Location Accuracy:		Orig. Ground Elev m:	105.699997
Elev. Reliability Note:		DEM Ground Elev m:	104.900002
Total Depth m:	2.600000	Primary Name:	BH 01-4
Township:		Concession:	
Lot:		Municipality:	
Completion Date:	2001-NOV-27	Static Water Level:	
Primary Water Use:		Sec. Water Use:	

--- Details ---

Stratum ID:	218595179	Top Depth m:	0
Bottom Depth m:	2.600000	Stratum Desc:	Brown Compact to Loose Fill-Misc Silt - Sand With: Gr Trace: Org M

56 **1 of 1** **95.0** **ON** **WWIS**

Well Id:	1508220	Lot:	
Concession:		Concession Name:	
County:	OTTAWA-CARLETON	Municipality:	OTTAWA
Easting Nad83:	450200.7	Northing Nad83:	5032883
Zone:	18	Utm Reliability:	unknown UTM
Primary Water Use:	Domestic	Construction Date:	25-AUG-55
Sec. Water Use:		Well Depth:	163 ft
Pump Rate:	8 GPM	Static Water Level:	30 ft
Flow Rate:		Clear/Cloudy:	CLEAR
Specific Capacity:		Final Well Status:	Water Supply
Construction Method:	Cable Tool	Flowing (y/n):	N
Elevation (m):	95.09	Elevation Reliability:	
Depth to Bedrock:	12	Overburden/Bedrock:	Bedrock
Water Type:	FRESH	Casing Material:	OPEN HOLE,STEEL

--- Details ---

Thickness:	12 ft	Original Depth:	12 ft
Material Colour:		Material:	MEDIUM SAND, BOULDERS

+

Map Key	Number of Records	Elevation m	Site	DB
Thickness:	151 ft			Original Depth: 163 ft
Material Colour:				Material: LIMESTONE

57 **1 of 1** **63.2** **Ottawa ON** [FCS](#)

Site Id: 00023330
 Departmental Id: 243928
 Property No.: 4118
 Site Name: Rockcliffe Yacht Club
 Location:
 Municipality: Ottawa
 Census Division: Ottawa
 Federal Electoral District: Ottawa--Vanier
 Nearest Populated Area:
 Longitude: -75.638973
 Latitude: 45.456771
 Reporting Organization: National Capital Commission
 Reason for Involvement: Federal Real Property
 Est m³ Contaminated:
 Est Ha Contaminated:
 Est Tons Contaminated: 4050
 Site Management Strategy: Additional assessment
 Highest Step Completed: Reclassify the Site Using CCME National Classification System
 Action Plan:
 Additional Info:

--- Details ---

Medium: Soil
 Contaminant: Metal, metalloid, and organometallic
 +
 Medium: Other medium
 Contaminant: Other Physical/Chemical (pH, temperature, dissolved solids, turbidity, etc.)
 +
 Medium: Soil
 Contaminant: PAHs (polycyclic aromatic hydrocarbon)

58 **1 of 1** **79.5** **ON** [BORE](#)

Borehole ID: 802995 Type: Borehole
 Use: Geotechnical/Geological Investigation Status:
 Drill Method: Hollow stem auger UTM Zone: 18
 Easting: 449857.098 Northing: 5033536.179
 Location Accuracy: Orig. Ground Elev m: 79.900002
 Elev. Reliability Note: DEM Ground Elev m: 78.699997
 Total Depth m: 2.300000 Primary Name: BH 9
 Township: Concession:
 Lot: Municipality:
 Completion Date: 1981-MAR-9 Static Water Level:
 Primary Water Use: Sec. Water Use:

--- Details ---

Stratum ID: 218574472 Top Depth m: 0
 Bottom Depth m: 0.200000 Stratum Desc: Topsoil
 +
 Stratum ID: 218574473 Top Depth m: 0.200000
 Bottom Depth m: 0.500000 Stratum Desc: Brown Fill-Misc Silt - Sand
 +

Map Key	Number of Records	Elevation m	Site	DB
Stratum ID:	218574474		Top Depth m:	0.500000
Bottom Depth m:	0.900000		Stratum Desc:	Topsoil
+				
Stratum ID:	218574475		Top Depth m:	0.900000
Bottom Depth m:	1.700000		Stratum Desc:	Brown Very Loose Silt - Sand Trace: Gr
+				
Stratum ID:	218574476		Top Depth m:	1.700000
Bottom Depth m:	2.300000		Stratum Desc:	Brown Compact Till Silt - Sand With: Gr Trace: Cl

59 **1 of 1** **104.0** **ON** **BORE**

Borehole ID:	808082	Type:	Borehole
Use:	Geotechnical/Geological Investigation	Status:	
Drill Method:	Other Method	UTM Zone:	18
Easting:	450798.742	Northing:	5032900.202
Location Accuracy:		Orig. Ground Elev m:	104.699997
Elev. Reliability Note:		DEM Ground Elev m:	104.599998
Total Depth m:	2.900000	Primary Name:	BH 01-7
Township:		Concession:	
Lot:		Municipality:	
Completion Date:	2001-NOV-27	Static Water Level:	
Primary Water Use:		Sec. Water Use:	

--- Details ---

Stratum ID:	218595183	Top Depth m:	0
Bottom Depth m:	0.600000	Stratum Desc:	Brown Loose Fill-Misc Sand Trace: Gr
+			
Stratum ID:	218595184	Top Depth m:	0.600000
Bottom Depth m:	1.200000	Stratum Desc:	Brown Compact Fill-Misc sand silt
+			
Stratum ID:	218595185	Top Depth m:	1.200000
Bottom Depth m:	2.800000	Stratum Desc:	Brown-Grey Compact Fill-Misc clay silt Occasional: Brk Frag
+			
Stratum ID:	218595186	Top Depth m:	2.800000
Bottom Depth m:	2.900000	Stratum Desc:	Black Topsoil Silt - Sand

60 **1 of 1** **97.1** **ON** **BORE**

Borehole ID:	615233	Type:	Borehole
Use:		Status:	
Drill Method:		UTM Zone:	18
Easting:	450231.000	Northing:	5032862.000
Location Accuracy:		Orig. Ground Elev m:	93
Elev. Reliability Note:		DEM Ground Elev m:	95.699997
Total Depth m:	-999.000000	Primary Name:	
Township:		Concession:	
Lot:		Municipality:	
Completion Date:		Static Water Level:	11.800000
Primary Water Use:		Sec. Water Use:	

--- Details ---

Stratum ID:	218400883	Top Depth m:	0
-------------	-----------	--------------	---

Map Key	Number of Records	Elevation m	Site	DB
Bottom Depth m:	3.700000			Stratum Desc: SAND.
+				
Stratum ID:	218400884			Top Depth m: 3.700000
Bottom Depth m:				Stratum Desc: BEDROCK. LIMESTONE. 00179T.00060 BEDROCK. 10DROCK. BEDROCK. BEDROCK. WAT
61	1 of 1	104.6	ON	<u>BORE</u>
Borehole ID:	808081			Type: Borehole
Use:	Geotechnical/Geological Investigation			Status:
Drill Method:	Other Method			UTM Zone: 18
Easting:	450791.450			Northing: 5032892.839
Location Accuracy:				Orig. Ground Elev m: 105.699997
Elev. Reliability Note:				DEM Ground Elev m: 105
Total Depth m:	2.500000			Primary Name: BH 01-6
Township:				Concession:
Lot:				Municipality:
Completion Date:	2001-NOV-27			Static Water Level:
Primary Water Use:				Sec. Water Use:
--- Details ---				
Stratum ID:	218595182			Top Depth m: 0
Bottom Depth m:	2.500000			Stratum Desc: Brown Loose to Compact Fill-Misc Silt - Sand Trace: Brk Frag
62	1 of 1	103.9	ON	<u>BORE</u>
Borehole ID:	808078			Type: Borehole
Use:	Geotechnical/Geological Investigation			Status:
Drill Method:	Other Method			UTM Zone: 18
Easting:	450808.697			Northing: 5032899.516
Location Accuracy:				Orig. Ground Elev m: 102.500000
Elev. Reliability Note:				DEM Ground Elev m: 104.400002
Total Depth m:	1.700000			Primary Name: BH 01-3
Township:				Concession:
Lot:				Municipality:
Completion Date:	2001-NOV-27			Static Water Level:
Primary Water Use:				Sec. Water Use:
--- Details ---				
Stratum ID:	218595176			Top Depth m: 0
Bottom Depth m:	0.200000			Stratum Desc: Brown Topsoil Silt - Sand
+				
Stratum ID:	218595177			Top Depth m: 0.200000
Bottom Depth m:	1.200000			Stratum Desc: Brown Loose to Compact Fill-Misc Silt - Sand With: Gr Trace: Org M
+				
Stratum ID:	218595178			Top Depth m: 1.200000
Bottom Depth m:	1.700000			Stratum Desc: Brown Compact clay silt Trace: Sa
63	1 of 1	101.9	ON	<u>WWIS</u>
Well Id:	1508174			Lot:

Map Key	Number of Records	Elevation m	Site	DB
Concession:			Concession Name:	
County:	OTTAWA-CARLETON		Municipality:	OTTAWA
Easting Nad83:	450405.7		Northing Nad83:	5032808
Zone:	18		Utm Reliability:	unknown UTM
Primary Water Use:	Domestic		Construction Date:	09-NOV-51
Sec. Water Use:			Well Depth:	2 ft
Pump Rate:			Static Water Level:	28 ft
Flow Rate:			Clear/Cloudy:	CLEAR
Specific Capacity:			Final Well Status:	Water Supply
Construction Method:	Cable Tool		Flowing (y/n):	N
Elevation (m):	101.99		Elevation Reliability:	
Depth to Bedrock:	2		Overburden/Bedrock:	Bedrock
Water Type:	FRESH		Casing Material:	OPEN HOLE,STEEL
--- Details ---				
Thickness:	2 ft		Original Depth:	2 ft
Material Colour:			Material:	TOPSOIL
+				
Thickness:	128 ft		Original Depth:	130 ft
Material Colour:	WHITE		Material:	LIMESTONE

64 **1 of 1** **104.7** **ON** **BORE**

Borehole ID:	808080	Type:	Borehole
Use:	Geotechnical/Geological Investigation	Status:	
Drill Method:	Other Method	UTM Zone:	18
Easting:	450793.809	Northing:	5032885.296
Location Accuracy:		Orig. Ground Elev m:	105.900002
Elev. Reliability Note:		DEM Ground Elev m:	105.199997
Total Depth m:	1	Primary Name:	BH 01-5
Township:		Concession:	
Lot:		Municipality:	
Completion Date:	2001-NOV-27	Static Water Level:	
Primary Water Use:		Sec. Water Use:	
--- Details ---			
Stratum ID:	218595180	Top Depth m:	0
Bottom Depth m:	0.600000	Stratum Desc:	Brown to Black Loose to Compact Fill-Misc Silt - Sand With: Gr
+			
Stratum ID:	218595181	Top Depth m:	0.600000
Bottom Depth m:	1	Stratum Desc:	Brown Compact Fill-Misc Sand With: Gr Trace: Org M

65 **1 of 1** **105.0** **ON** **WWIS**

Well Id:	1507807	Lot:	
Concession:		Concession Name:	OTTAWA
County:	OTTAWA-CARLETON	Municipality:	OTTAWA
Easting Nad83:	450775.7	Northing Nad83:	5032873
Zone:	18	Utm Reliability:	unknown UTM
Primary Water Use:	Public	Construction Date:	11-AUG-52
Sec. Water Use:		Well Depth:	350 ft
Pump Rate:	7 GPM	Static Water Level:	15 ft
Flow Rate:		Clear/Cloudy:	CLEAR
Specific Capacity:		Final Well Status:	Water Supply

Map Key	Number of Records	Elevation m	Site	DB
Construction Method:	Cable Tool			Flowing (y/n): N
Elevation (m):	105.23			Elevation Reliability:
Depth to Bedrock:	160			Overburden/Bedrock: Bedrock
Water Type:	FRESH			Casing Material: OPEN HOLE
--- Details ---				
Thickness:	160 ft			Original Depth: 160 ft
Material Colour:				Material: PREV. DRILLED
+				
Thickness:	190 ft			Original Depth: 350 ft
Material Colour:	BLACK			Material: LIMESTONE
66	1 of 1	104.3	ON	<u>BORE</u>
Borehole ID:	615239			Type: Borehole
Use:				Status:
Drill Method:				UTM Zone: 18
Easting:	450811.000			Northing: 5032892.000
Location Accuracy:				Orig. Ground Elev m: 103.599998
Elev. Reliability Note:				DEM Ground Elev m: 104.699997
Total Depth m:	-999.000000			Primary Name:
Township:				Concession:
Lot:				Municipality:
Completion Date:				Static Water Level: 22.400000
Primary Water Use:				Sec. Water Use:
--- Details ---				
Stratum ID:	218400897			Top Depth m: 0
Bottom Depth m:	2.700000			Stratum Desc: GRAVEL.
+				
Stratum ID:	218400898			Top Depth m: 2.700000
Bottom Depth m:				Stratum Desc: BEDROCK. WHITE. SOUND. BEDROCK. GREY,SOUND,STRATIFIED. 00000037ROCK. BEDROCK. WATER
67	1 of 1	59.0	ON	<u>BORE</u>
Borehole ID:	615325			Type: Borehole
Use:				Status:
Drill Method:				UTM Zone: 18
Easting:	450111.000			Northing: 5033972.000
Location Accuracy:				Orig. Ground Elev m: 59.400002
Elev. Reliability Note:				DEM Ground Elev m: 59.299999
Total Depth m:	-999.000000			Primary Name:
Township:				Concession:
Lot:				Municipality:
Completion Date:				Static Water Level: 25.900000
Primary Water Use:				Sec. Water Use:
--- Details ---				
Stratum ID:	218401171			Top Depth m: 0
Bottom Depth m:	3.700000			Stratum Desc: SAND,SILT. LOOSE.
+				
Stratum ID:	218401172			Top Depth m: 3.700000

Map Key	Number of Records	Elevation m	Site	DB
Bottom Depth m:	6.700000			Stratum Desc: CLAY. GREY,STIFF.
+				
Stratum ID:	218401173			Top Depth m: 6.700000
Bottom Depth m:	38.099998			Stratum Desc: CLAY. GREY,STIFF.
+				
Stratum ID:	218401174			Top Depth m: 38.099998
Bottom Depth m:				Stratum Desc: BEDROCK. WATER STABLE AT 110.0 FEET.N,GREY,SOFT. CLAY. SOFT. 00000 055 00015 060 000

68 **1 of 1** **103.9** **ON** [BORE](#)

Borehole ID:	808076	Type:	Borehole
Use:	Geotechnical/Geological Investigation	Status:	
Drill Method:	Other Method	UTM Zone:	18
Easting:	450833.590	Northing:	5032899.052
Location Accuracy:		Orig. Ground Elev m:	101
Elev. Reliability Note:		DEM Ground Elev m:	104
Total Depth m:	2.600000	Primary Name:	BH 01-2
Township:		Concession:	
Lot:		Municipality:	
Completion Date:	2001-NOV-27	Static Water Level:	
Primary Water Use:		Sec. Water Use:	

--- Details ---

Stratum ID:	218595165	Top Depth m:	0
Bottom Depth m:	0.300000	Stratum Desc:	Brown Topsoil sand silt
+			
Stratum ID:	218595166	Top Depth m:	0.300000
Bottom Depth m:	1.500000	Stratum Desc:	Brown Loose to Compact Fill-Misc Silt - Sand With: Cl W Org M Trace: Gr
+			
Stratum ID:	218595167	Top Depth m:	1.500000
Bottom Depth m:	1.800000	Stratum Desc:	Brown Very Stiff Fill-Misc Silty Clay With: Sa
+			
Stratum ID:	218595168	Top Depth m:	1.800000
Bottom Depth m:	2.400000	Stratum Desc:	Brown Compact Fill-Misc Sand Trace: Si Tr Org M
+			
Stratum ID:	218595169	Top Depth m:	2.400000
Bottom Depth m:	2.600000	Stratum Desc:	Dark Brown to Brown Loose Fill-Misc sand silt With: Cl Trace: Gr

69 **1 of 1** **100.3** **ON** [WWIS](#)

Well Id:	1509904	Lot:	
Concession:		Concession Name:	
County:	OTTAWA-CARLETON	Municipality:	OTTAWA
Easting Nad83:	450370.7	Northing Nad83:	5032803
Zone:	18	Utm Reliability:	margin of error : 100 m - 300 m
Primary Water Use:	Domestic	Construction Date:	19-NOV-68
Sec. Water Use:		Well Depth:	365 ft
Pump Rate:	1 GPM	Static Water Level:	145 ft

Map Key	Number of Records	Elevation m	Site	DB
Flow Rate:				Clear/Cloudy: CLEAR
Specific Capacity:				Final Well Status: Water Supply
Construction Method:	Cable Tool			Flowing (y/n): N
Elevation (m):	100.78			Elevation Reliability:
Depth to Bedrock:	0			Overburden/Bedrock: Bedrock
Water Type:	FRESH			Casing Material: OPEN HOLE,STEEL
--- Details ---				
Thickness:	365 ft			Original Depth: 365 ft
Material Colour:				Material: LIMESTONE

70 **1 of 1** **104.4** **ON** **BORE**

Borehole ID:	615223	Type:	Borehole
Use:		Status:	
Drill Method:		UTM Zone:	18
Easting:	450511.000	Northing:	5032792.000
Location Accuracy:		Orig. Ground Elev m:	100.599998
Elev. Reliability Note:		DEM Ground Elev m:	104
Total Depth m:	-999.000000	Primary Name:	
Township:		Concession:	
Lot:		Municipality:	
Completion Date:		Static Water Level:	19.400000
Primary Water Use:		Sec. Water Use:	
--- Details ---			
Stratum ID:	218400861	Top Depth m:	0
Bottom Depth m:	0.300000	Stratum Desc:	SAND.
+			
Stratum ID:	218400862	Top Depth m:	0.300000
Bottom Depth m:	1.500000	Stratum Desc:	CLAY.
+			
Stratum ID:	218400863	Top Depth m:	1.500000
Bottom Depth m:	3.400000	Stratum Desc:	GRAVEL.
+			
Stratum ID:	218400864	Top Depth m:	3.400000
Bottom Depth m:		Stratum Desc:	BEDROCK. WHITE. 00060 BEDROCK. 10DROCK. BEDROCK. BEDROCK. WATER STABLE AT 266.4

71 **1 of 1** **103.5** **ON** **BORE**

Borehole ID:	808074	Type:	Borehole
Use:	Geotechnical/Geological Investigation	Status:	
Drill Method:	Other Method	UTM Zone:	18
Easting:	450850.378	Northing:	5032906.238
Location Accuracy:		Orig. Ground Elev m:	99.099998
Elev. Reliability Note:		DEM Ground Elev m:	103.599998
Total Depth m:	3	Primary Name:	BH 01-1
Township:		Concession:	
Lot:		Municipality:	
Completion Date:	2001-NOV-27	Static Water Level:	
Primary Water Use:		Sec. Water Use:	

--- Details ---

Map Key	Number of Records	Elevation m	Site	DB
Stratum ID:	218595152		Top Depth m:	0
Bottom Depth m:	0.400000		Stratum Desc:	Brown Loose Topsoil sand silt
+				
Stratum ID:	218595153		Top Depth m:	0.400000
Bottom Depth m:	1.100000		Stratum Desc:	Brown-Grey Loose Crushed Stone Limestone FILL
+				
Stratum ID:	218595154		Top Depth m:	1.100000
Bottom Depth m:	2.400000		Stratum Desc:	Brown Very Stiff Silty Clay Occasional: Sa
+				
Stratum ID:	218595155		Top Depth m:	2.400000
Bottom Depth m:	3		Stratum Desc:	Compact Sand - Gravel Trace: Si

72 **1 of 1** **103.9** **ON** **BORE**

Borehole ID:	615221	Type:	Borehole
Use:		Status:	
Drill Method:		UTM Zone:	18
Easting:	450571.000	Northing:	5032782.000
Location Accuracy:		Orig. Ground Elev m:	102.099998
Elev. Reliability Note:		DEM Ground Elev m:	103.500000
Total Depth m:	-999.000000	Primary Name:	
Township:		Concession:	
Lot:		Municipality:	
Completion Date:		Static Water Level:	20.900000
Primary Water Use:		Sec. Water Use:	

--- Details ---

Stratum ID:	218400857	Top Depth m:	0
Bottom Depth m:	0.600000	Stratum Desc:	SAND.
+			
Stratum ID:	218400858	Top Depth m:	0.600000
Bottom Depth m:		Stratum Desc:	BEDROCK. BLUE. LIMESTONE. BLACK. 00060 BEDROCK. 10DROCK. BEDROCK. BEDROCK. WAT

73 **1 of 1** **103.9** **ON** **WWIS**

Well Id:	1508820	Lot:	
Concession:		Concession Name:	
County:	OTTAWA-CARLETON	Municipality:	OTTAWA
Easting Nad83:	450585.7	Northing Nad83:	5032783
Zone:	18	Utm Reliability:	margin of error : 100 m - 300 m
Primary Water Use:	Domestic	Construction Date:	20-JAN-50
Sec. Water Use:		Well Depth:	50 ft
Pump Rate:	6 GPM	Static Water Level:	65 ft
Flow Rate:		Clear/Cloudy:	CLEAR
Specific Capacity:		Final Well Status:	Water Supply
Construction Method:	Cable Tool	Flowing (y/n):	N
Elevation (m):	103.77	Elevation Reliability:	
Depth to Bedrock:	2	Overburden/Bedrock:	Bedrock
Water Type:	FRESH	Casing Material:	OPEN HOLE,STEEL

--- Details ---

Map Key	Number of Records	Elevation m	Site	DB
Thickness:	2 ft			Original Depth: 2 ft
Material Colour:				Material: TOPSOIL
+				
Thickness:	48 ft			Original Depth: 50 ft
Material Colour:	BLUE			Material: LIMESTONE
+				
Thickness:	150 ft			Original Depth: 200 ft
Material Colour:	WHITE			Material: LIMESTONE
+				
Thickness:	65 ft			Original Depth: 265 ft
Material Colour:	BROWN			Material: LIMESTONE

74 **1 of 2** **91.8** **ON** **BORE**

Borehole ID:	615238	Type:	Borehole
Use:		Status:	
Drill Method:		UTM Zone:	18
Easting:	450111.000	Northing:	5032882.000
Location Accuracy:		Orig. Ground Elev m:	91.400002
Elev. Reliability Note:		DEM Ground Elev m:	92.800003
Total Depth m:	47.200001	Primary Name:	
Township:		Concession:	
Lot:		Municipality:	
Completion Date:	1955-AUG	Static Water Level:	10.200000
Primary Water Use:		Sec. Water Use:	
--- Details ---			
Stratum ID:	218400895	Top Depth m:	0
Bottom Depth m:	6.100000	Stratum Desc:	SAND.
+			
Stratum ID:	218400896	Top Depth m:	6.100000
Bottom Depth m:	47.200001	Stratum Desc:	LIMESTONE. 00155. SOUND. BEDROCK. GREY,SOUND,STRATIFIED. 00000037ROCK. BEDROCK. WAT

74 **2 of 2** **91.8** **ON** **WWIS**

Well Id:	1508417	Lot:	
Concession:		Concession Name:	
County:	OTTAWA-CARLETON	Municipality:	OTTAWA
Easting Nad83:	450110.7	Northing Nad83:	5032883
Zone:	18	Utm Reliability:	unknown UTM
Primary Water Use:	Domestic	Construction Date:	15-AUG-55
Sec. Water Use:		Well Depth:	20 ft
Pump Rate:	7 GPM	Static Water Level:	25 ft
Flow Rate:		Clear/Cloudy:	CLEAR
Specific Capacity:		Final Well Status:	Water Supply
Construction Method:	Cable Tool	Flowing (y/n):	N
Elevation (m):	92.81	Elevation Reliability:	
Depth to Bedrock:	20	Overburden/Bedrock:	Bedrock
Water Type:	FRESH	Casing Material:	OPEN HOLE,STEEL
--- Details ---			

Map Key	Number of Records	Elevation m	Site	DB
Thickness:	20 ft			Original Depth: 20 ft
Material Colour:				Material: MEDIUM SAND, BOULDERS
+				
Thickness:	135 ft			Original Depth: 155 ft
Material Colour:				Material: LIMESTONE

75 **1 of 1** **103.6** **860 Blackthorne Avenue** **EHS**
Ottawa ON K1K 3Y7

Order No.: 20070326020
Report Date: 4/4/2007
Report Type: CAN - Custom Report
Search Radius (km): 0.25
Addit. Info Ordered: Fire Insur. Maps And /or Site Plans

76 **1 of 1** **79.2** **ON** **BORE**

Borehole ID:	802998	Type:	Borehole
Use:	Geotechnical/Geological Investigation	Status:	
Drill Method:	Hollow stem auger	UTM Zone:	18
Easting:	449808.771	Northing:	5033511.585
Location Accuracy:		Orig. Ground Elev m:	256.399994
Elev. Reliability Note:		DEM Ground Elev m:	78.800003
Total Depth m:	2.200000	Primary Name:	BH 10
Township:		Concession:	
Lot:		Municipality:	
Completion Date:	1981-MAR-9	Static Water Level:	
Primary Water Use:		Sec. Water Use:	

--- Details ---

Stratum ID:	218574487	Top Depth m:	0
Bottom Depth m:	1	Stratum Desc:	Topsoil
+			
Stratum ID:	218574488	Top Depth m:	1
Bottom Depth m:	2.200000	Stratum Desc:	Brown Till Silt - Sand

77 **1 of 1** **93.0** **ON** **WWIS**

Well Id:	1508221	Lot:	
Concession:		Concession Name:	
County:	OTTAWA-CARLETON	Municipality:	OTTAWA
Easting Nad83:	450130.7	Northing Nad83:	5032863
Zone:	18	Utm Reliability:	unknown UTM
Primary Water Use:	Domestic	Construction Date:	05-SEP-55
Sec. Water Use:		Well Depth:	2 ft
Pump Rate:	7 GPM	Static Water Level:	30 ft
Flow Rate:		Clear/Cloudy:	CLEAR
Specific Capacity:		Final Well Status:	Water Supply
Construction Method:	Cable Tool	Flowing (y/n):	N
Elevation (m):	93.47	Elevation Reliability:	
Depth to Bedrock:	2	Overburden/Bedrock:	Bedrock
Water Type:	FRESH	Casing Material:	OPEN HOLE,STEEL

--- Details ---

Map Key	Number of Records	Elevation m	Site	DB
Thickness:	2 ft		Original Depth:	2 ft
Material Colour:			Material:	TOPSOIL
+				
Thickness:	157 ft		Original Depth:	159 ft
Material Colour:			Material:	LIMESTONE
78	1 of 1	95.0	CEDRIC'S PEST CONTROL 523 LANG'S RD OTTAWA ON K1K 2J3	PES
Licence No.:		23-01-12316-0		
Licence Type:		Limited Vendor		
79	1 of 1	102.9	ON	WWIS
Well Id:	1508171		Lot:	
Concession:			Concession Name:	
County:	OTTAWA-CARLETON		Municipality:	OTTAWA
Easting Nad83:	450510.7		Northing Nad83:	5032763
Zone:	18		Utm Reliability:	unknown UTM
Primary Water Use:	Domestic		Construction Date:	20-FEB-51
Sec. Water Use:			Well Depth:	90 ft
Pump Rate:			Static Water Level:	35 ft
Flow Rate:			Clear/Cloudy:	CLEAR
Specific Capacity:			Final Well Status:	Water Supply
Construction Method:	Cable Tool		Flowing (y/n):	N
Elevation (m):	102.96		Elevation Reliability:	
Depth to Bedrock:	2		Overburden/Bedrock:	Bedrock
Water Type:	Not stated		Casing Material:	OPEN HOLE,STEEL
--- Details ---				
Thickness:	2 ft		Original Depth:	2 ft
Material Colour:			Material:	GRAVEL
+				
Thickness:	88 ft		Original Depth:	90 ft
Material Colour:	WHITE		Material:	LIMESTONE
80	1 of 1	102.9	ON	WWIS
Well Id:	1508042		Lot:	
Concession:			Concession Name:	
County:	OTTAWA-CARLETON		Municipality:	OTTAWA
Easting Nad83:	450535.7		Northing Nad83:	5032763
Zone:	18		Utm Reliability:	unknown UTM
Primary Water Use:	Domestic		Construction Date:	29-AUG-51
Sec. Water Use:			Well Depth:	81 ft
Pump Rate:	8 GPM		Static Water Level:	35 ft
Flow Rate:			Clear/Cloudy:	CLEAR
Specific Capacity:			Final Well Status:	Water Supply
Construction Method:	Cable Tool		Flowing (y/n):	N
Elevation (m):	102.93		Elevation Reliability:	
Depth to Bedrock:	4		Overburden/Bedrock:	Bedrock
Water Type:	FRESH		Casing Material:	STEEL

Map Key	Number of Records	Elevation m	Site	DB
--- Details ---				
Thickness:	4 ft		Original Depth:	4 ft
Material Colour:			Material:	CLAY
+				
Thickness:	77 ft		Original Depth:	81 ft
Material Colour:			Material:	LIMESTONE
81	1 of 1	102.4	ON	<u>WWIS</u>
Well Id:	1508173		Lot:	
Concession:			Concession Name:	
County:	OTTAWA-CARLETON		Municipality:	OTTAWA
Easting Nad83:	450435.7		Northing Nad83:	5032753
Zone:	18		Utm Reliability:	unknown UTM
Primary Water Use:	Domestic		Construction Date:	16-OCT-51
Sec. Water Use:			Well Depth:	4 ft
Pump Rate:			Static Water Level:	29 ft
Flow Rate:			Clear/Cloudy:	CLEAR
Specific Capacity:			Final Well Status:	Water Supply
Construction Method:	Cable Tool		Flowing (y/n):	N
Elevation (m):	101.65		Elevation Reliability:	
Depth to Bedrock:	4		Overburden/Bedrock:	Bedrock
Water Type:	Not stated		Casing Material:	OPEN HOLE,STEEL
--- Details ---				
Thickness:	4 ft		Original Depth:	4 ft
Material Colour:			Material:	TOPSOIL
+				
Thickness:	134 ft		Original Depth:	138 ft
Material Colour:	WHITE		Material:	LIMESTONE
82	1 of 1	94.8	ON	<u>BORE</u>
Borehole ID:	615304		Type:	Borehole
Use:			Status:	
Drill Method:			UTM Zone:	18
Easting:	451131.000		Northing:	5033682.000
Location Accuracy:			Orig. Ground Elev m:	95.400002
Elev. Reliability Note:			DEM Ground Elev m:	94
Total Depth m:	-999.000000		Primary Name:	
Township:			Concession:	
Lot:			Municipality:	
Completion Date:			Static Water Level:	47.099998
Primary Water Use:			Sec. Water Use:	
--- Details ---				
Stratum ID:	218401096		Top Depth m:	0
Bottom Depth m:	31.100000		Stratum Desc:	SILT.
+				
Stratum ID:	218401097		Top Depth m:	31.100000
Bottom Depth m:	31.700001		Stratum Desc:	SAND.
+				
Stratum ID:	218401098		Top Depth m:	31.700001
Bottom Depth m:			Stratum Desc:	BEDROCK. LAY. BLUE. BOULDERS.

Map Key	Number of Records	Elevation m	Site	DB
				SAND. SHALE. 00101CLAY. STIFF, WATER STABLE AT 158.4
83	1 of 1	103.0	ON	WWIS
<i>Well Id:</i>	1535855		<i>Lot:</i>	
<i>Concession:</i>			<i>Concession Name:</i>	
<i>County:</i>	OTTAWA-CARLETON		<i>Municipality:</i>	OTTAWA
<i>Easting Nad83:</i>	450655		<i>Northing Nad83:</i>	5032771
<i>Zone:</i>	18		<i>Utm Reliability:</i>	
<i>Primary Water Use:</i>			<i>Construction Date:</i>	21-SEP-05
<i>Sec. Water Use:</i>			<i>Well Depth:</i>	4.9 m
<i>Pump Rate:</i>			<i>Static Water Level:</i>	
<i>Flow Rate:</i>			<i>Clear/Cloudy:</i>	
<i>Specific Capacity:</i>			<i>Final Well Status:</i>	Observation Wells
<i>Construction Method:</i>	Air Percussion		<i>Flowing (y/n):</i>	
<i>Elevation (m):</i>	103.32		<i>Elevation Reliability:</i>	
<i>Depth to Bedrock:</i>	3		<i>Overburden/Bedrock:</i>	Bedrock
<i>Water Type:</i>			<i>Casing Material:</i>	PLASTIC
--- Details ---				
<i>Thickness:</i>	.05 m		<i>Original Depth:</i>	.05 m
<i>Material Colour:</i>	BLACK		<i>Material:</i>	
+				
<i>Thickness:</i>	.95 m		<i>Original Depth:</i>	1 m
<i>Material Colour:</i>	BROWN		<i>Material:</i>	GRAVEL
+				
<i>Thickness:</i>	3.9 m		<i>Original Depth:</i>	4.9 m
<i>Material Colour:</i>	GREY		<i>Material:</i>	LIMESTONE
84	1 of 1	102.8	ON	WWIS
<i>Well Id:</i>	1508530		<i>Lot:</i>	
<i>Concession:</i>			<i>Concession Name:</i>	
<i>County:</i>	OTTAWA-CARLETON		<i>Municipality:</i>	OTTAWA
<i>Easting Nad83:</i>	450470.7		<i>Northing Nad83:</i>	5032743
<i>Zone:</i>	18		<i>Utm Reliability:</i>	margin of error : 100 m - 300 m
<i>Primary Water Use:</i>	Domestic		<i>Construction Date:</i>	15-OCT-50
<i>Sec. Water Use:</i>			<i>Well Depth:</i>	90 ft
<i>Pump Rate:</i>			<i>Static Water Level:</i>	13 ft
<i>Flow Rate:</i>			<i>Clear/Cloudy:</i>	CLEAR
<i>Specific Capacity:</i>			<i>Final Well Status:</i>	Water Supply
<i>Construction Method:</i>	Cable Tool		<i>Flowing (y/n):</i>	N
<i>Elevation (m):</i>	101.52		<i>Elevation Reliability:</i>	
<i>Depth to Bedrock:</i>	11		<i>Overburden/Bedrock:</i>	Bedrock
<i>Water Type:</i>	FRESH		<i>Casing Material:</i>	OPEN HOLE,STEEL
--- Details ---				
<i>Thickness:</i>	5 ft		<i>Original Depth:</i>	5 ft
<i>Material Colour:</i>			<i>Material:</i>	CLAY
+				
<i>Thickness:</i>	6 ft		<i>Original Depth:</i>	11 ft
<i>Material Colour:</i>			<i>Material:</i>	GRAVEL
+				
<i>Thickness:</i>	79 ft		<i>Original Depth:</i>	90 ft

Map Key	Number of Records	Elevation m	Site	DB
Material Colour:	WHITE			Material: LIMESTONE
85	1 of 1	57.0	ON	<u>BORE</u>
Borehole ID:	803168			Type: Borehole
Use:	Geotechnical/Geological Investigation			Status:
Drill Method:	Boring			UTM Zone: 18
Easting:	450266.123			Northing: 5034113.458
Location Accuracy:				Orig. Ground Elev m:
Elev. Reliability Note:				DEM Ground Elev m: 58.200001
Total Depth m:	1.500000			Primary Name: AH 22
Township:				Concession:
Lot:				Municipality:
Completion Date:	1985-MAY-13			Static Water Level:
Primary Water Use:				Sec. Water Use:
--- Details ---				
Stratum ID:	218575158			Top Depth m: 0
Bottom Depth m:	0.300000			Stratum Desc: Grey Crushed Stone shale - fragments
+				
Stratum ID:	218575159			Top Depth m: 0.300000
Bottom Depth m:	1.500000			Stratum Desc: Grey-Brown Weathered Crust Silty Clay
86	1 of 1	61.5	ON	<u>BORE</u>
Borehole ID:	803158			Type: Borehole
Use:	Geotechnical/Geological Investigation			Status:
Drill Method:	Boring			UTM Zone: 18
Easting:	449966.506			Northing: 5033925.578
Location Accuracy:				Orig. Ground Elev m:
Elev. Reliability Note:				DEM Ground Elev m: 61.299999
Total Depth m:	1.500000			Primary Name: AH 18
Township:				Concession:
Lot:				Municipality:
Completion Date:	1985-MAY-13			Static Water Level:
Primary Water Use:				Sec. Water Use:
--- Details ---				
Stratum ID:	218575125			Top Depth m: 0
Bottom Depth m:	0.100000			Stratum Desc: Concrete
+				
Stratum ID:	218575126			Top Depth m: 0.100000
Bottom Depth m:	0.300000			Stratum Desc: Grey Fill-Misc crushed gravel
+				
Stratum ID:	218575127			Top Depth m: 0.300000
Bottom Depth m:	0.400000			Stratum Desc: Grey-Brown Fill-Misc sand silt
+				
Stratum ID:	218575128			Top Depth m: 0.400000
Bottom Depth m:	0.600000			Stratum Desc: Dark Brown Topsoil sand silt
+				
Stratum ID:	218575129			Top Depth m: 0.600000
Bottom Depth m:	0.900000			Stratum Desc: Brown Silt - Sand
+				

Map Key	Number of Records	Elevation m	Site	DB
Stratum ID:	218575130			Top Depth m: 0.900000
Bottom Depth m:	1.500000			Stratum Desc: Brown Sand Trace: Si

87 **1 of 1** **60.3** **ON** **BORE**

Borehole ID:	803160	Type:	Borehole
Use:	Geotechnical/Geological Investigation	Status:	
Drill Method:	Boring	UTM Zone:	18
Easting:	450051.000	Northing:	5034002.990
Location Accuracy:		Orig. Ground Elev m:	
Elev. Reliability Note:		DEM Ground Elev m:	59.400002
Total Depth m:	1.500000	Primary Name:	AH 19
Township:		Concession:	
Lot:		Municipality:	
Completion Date:	1985-MAY-13	Static Water Level:	1.100000
Primary Water Use:		Sec. Water Use:	

--- Details ---

Stratum ID:	218575135	Top Depth m:	0
Bottom Depth m:	0.100000	Stratum Desc:	Asphalt
+			
Stratum ID:	218575136	Top Depth m:	0.100000
Bottom Depth m:	0.200000	Stratum Desc:	Concrete
+			
Stratum ID:	218575137	Top Depth m:	0.200000
Bottom Depth m:	0.400000	Stratum Desc:	Brown Fill-Misc Sand - Gravel
+			
Stratum ID:	218575138	Top Depth m:	0.400000
Bottom Depth m:	0.600000	Stratum Desc:	Grey Fill-Misc crushed gravel
+			
Stratum ID:	218575139	Top Depth m:	0.600000
Bottom Depth m:	0.800000	Stratum Desc:	Brown Silt - Sand
+			
Stratum ID:	218575140	Top Depth m:	0.800000
Bottom Depth m:	1	Stratum Desc:	Brown sand silt
+			
Stratum ID:	218575141	Top Depth m:	1
Bottom Depth m:	1.300000	Stratum Desc:	Brown Sand
+			
Stratum ID:	218575142	Top Depth m:	1.300000
Bottom Depth m:	1.500000	Stratum Desc:	Brown to Grey Silt - Sand

88 **1 of 1** **104.7** **ON** **WWIS**

Well Id:	1508907	Lot:	
Concession:		Concession Name:	
County:	OTTAWA-CARLETON	Municipality:	OTTAWA
Easting Nad83:	450900.7	Northing Nad83:	5032863
Zone:	18	Utm Reliability:	margin of error : 100 m - 300 m
Primary Water Use:	Not Used	Construction Date:	10-AUG-57
Sec. Water Use:		Well Depth:	40 ft
Pump Rate:	5 GPM	Static Water Level:	10 ft

Map Key	Number of Records	Elevation m	Site	DB
Flow Rate:				
Specific Capacity:				
Construction Method:	Cable Tool			
Elevation (m):	104.12			
Depth to Bedrock:	0			
Water Type:	FRESH			
Clear/Cloudy:				
Final Well Status:				Abandoned-Supply
Flowing (y/n):				N
Elevation Reliability:				
Overburden/Bedrock:				Bedrock
Casing Material:				
--- Details ---				
Thickness:	20 ft			
Material Colour:	WHITE			
+				
Thickness:	20 ft			
Material Colour:	WHITE			
Original Depth:				20 ft
Material:				GRANITE
Original Depth:				40 ft
Material:				LIMESTONE

89	1 of 1	101.0	ON	WWIS
Well Id:	1508821			
Concession:				
County:	OTTAWA-CARLETON			
Easting Nad83:	450540.7			
Zone:	18			
Primary Water Use:	Domestic			
Sec. Water Use:				
Pump Rate:				
Flow Rate:				
Specific Capacity:				
Construction Method:	Cable Tool			
Elevation (m):	101.48			
Depth to Bedrock:	5			
Water Type:	FRESH			
Lot:				
Concession Name:				
Municipality:	OTTAWA			
Northing Nad83:	5032728			
Utm Reliability:	margin of error : 100 m - 300 m			
Construction Date:	19-MAR-50			
Well Depth:	84 ft			
Static Water Level:	10 ft			
Clear/Cloudy:	CLEAR			
Final Well Status:	Water Supply			
Flowing (y/n):	N			
Elevation Reliability:				
Overburden/Bedrock:	Bedrock			
Casing Material:	OPEN HOLE			
--- Details ---				
Thickness:	5 ft			
Material Colour:				
+				
Thickness:	79 ft			
Material Colour:				
Original Depth:				5 ft
Material:				CLAY
Original Depth:				84 ft
Material:				LIMESTONE

90	1 of 1	101.0	ON	WWIS
Well Id:	1508534			
Concession:				
County:	OTTAWA-CARLETON			
Easting Nad83:	450520.7			
Zone:	18			
Primary Water Use:	Domestic			
Sec. Water Use:				
Pump Rate:	8 GPM			
Flow Rate:				
Specific Capacity:				
Construction Method:	Cable Tool			
Elevation (m):	101.24			
Depth to Bedrock:	4			
Water Type:	FRESH			
Lot:				
Concession Name:				
Municipality:	OTTAWA			
Northing Nad83:	5032723			
Utm Reliability:	unknown UTM			
Construction Date:	22-AUG-51			
Well Depth:	75 ft			
Static Water Level:	35 ft			
Clear/Cloudy:	CLEAR			
Final Well Status:	Water Supply			
Flowing (y/n):	N			
Elevation Reliability:				
Overburden/Bedrock:	Bedrock			
Casing Material:	OPEN HOLE,STEEL			
--- Details ---				

Map Key	Number of Records	Elevation m	Site	DB
Thickness:	4 ft			Original Depth: 4 ft
Material Colour:				Material: CLAY
+				
Thickness:	11 ft			Original Depth: 15 ft
Material Colour:				Material: LIMESTONE
+				
Thickness:	60 ft			Original Depth: 75 ft
Material Colour:				Material: LIMESTONE
91	1 of 1	93.0	ON	WWIS
Well Id:	1536275			Lot: 002
Concession:	06			Concession Name: OF
County:	OTTAWA-CARLETON			Municipality: OTTAWA
Easting Nad83:	450100			Northing Nad83: 5032827
Zone:	18			Utm Reliability: margin of error : 10 - 30 m
Primary Water Use:	Not Used			Construction Date: 13-MAR-06
Sec. Water Use:				Well Depth: 61 m
Pump Rate:	11.36 LPM			Static Water Level: 5.64 m
Flow Rate:				Clear/Cloudy: CLOUDY
Specific Capacity:				Final Well Status: Test Hole
Construction Method:	Air Percussion			Flowing (y/n):
Elevation (m):	93.62			Elevation Reliability:
Depth to Bedrock:	15			Overburden/Bedrock: Bedrock
Water Type:				Casing Material: OPEN HOLE,STEEL
--- Details ---				
Thickness:	4.6 m			Original Depth: 4.6 m
Material Colour:				Material: SAND, GRAVEL
+				
Thickness:	56.4 m			Original Depth: 61 m
Material Colour:	GREY			Material: LIMESTONE, QUARTZ
92	1 of 1	57.0	ON	BORE
Borehole ID:	803162			Type: Borehole
Use:	Geotechnical/Geological Investigation			Status:
Drill Method:	Boring			UTM Zone: 18
Easting:	450178.018			Northing: 5034107.103
Location Accuracy:				Orig. Ground Elev m:
Elev. Reliability Note:				DEM Ground Elev m: 57.299999
Total Depth m:	1.500000			Primary Name: AH 20
Township:				Concession:
Lot:				Municipality:
Completion Date:	1985-MAY-13			Static Water Level:
Primary Water Use:				Sec. Water Use:
--- Details ---				
Stratum ID:	218575145			Top Depth m: 0
Bottom Depth m:	0.100000			Stratum Desc: Topsoil
+				
Stratum ID:	218575146			Top Depth m: 0.100000
Bottom Depth m:	1.500000			Stratum Desc: Grey-Brown Weathered Crust Silty Clay

Map Key	Number of Records	Elevation m	Site	DB
93	1 of 1	93.0	ON	WWIS
Well Id:	1536274	Lot:	002	
Concession:	06	Concession Name:	OF	
County:	OTTAWA-CARLETON	Municipality:	OTTAWA	
Easting Nad83:	450110	Northing Nad83:	5032814	
Zone:	18	Utm Reliability:	margin of error : 10 - 30 m	
Primary Water Use:	Not Used	Construction Date:	13-MAR-06	
Sec. Water Use:		Well Depth:	4.3 m	
Pump Rate:		Static Water Level:		
Flow Rate:		Clear/Cloudy:		
Specific Capacity:		Final Well Status:	Test Hole	
Construction Method:	Air Percussion	Flowing (y/n):		
Elevation (m):	93.71	Elevation Reliability:		
Depth to Bedrock:	14	Overburden/Bedrock:	Bedrock	
Water Type:		Casing Material:	OPEN HOLE,STEEL	
--- Details ---				
Thickness:	4.3 m	Original Depth:	4.3 m	
Material Colour:		Material:	SAND, GRAVEL	
+				
Thickness:	7.9 m	Original Depth:	12.2 m	
Material Colour:	GREY	Material:	LIMESTONE, QUARTZ	
94	1 of 1	55.0	ON	BORE
Borehole ID:	803170	Type:	Borehole	
Use:	Geotechnical/Geological Investigation	Status:		
Drill Method:	Boring	UTM Zone:	18	
Easting:	450498.891	Northing:	5034181.603	
Location Accuracy:		Orig. Ground Elev m:		
Elev. Reliability Note:		DEM Ground Elev m:	55.700001	
Total Depth m:	1.500000	Primary Name:	AH 23	
Township:		Concession:		
Lot:		Municipality:		
Completion Date:	1985-MAY-13	Static Water Level:		
Primary Water Use:		Sec. Water Use:		
--- Details ---				
Stratum ID:	218575164	Top Depth m:	0	
Bottom Depth m:	0.300000	Stratum Desc:	Dark Brown Topsoil sand silt	
+				
Stratum ID:	218575165	Top Depth m:	0.300000	
Bottom Depth m:	1.500000	Stratum Desc:	Grey-Brown Weathered Crust Silty Clay	
95	1 of 1	101.7	ON	WWIS
Well Id:	1508531	Lot:		
Concession:		Concession Name:		
County:	OTTAWA-CARLETON	Municipality:	OTTAWA	
Easting Nad83:	450470.7	Northing Nad83:	5032703	
Zone:	18	Utm Reliability:	margin of error : 100 m - 300 m	
Primary Water Use:	Domestic	Construction Date:	25-OCT-50	
Sec. Water Use:		Well Depth:	75 ft	

Map Key	Number of Records	Elevation m	Site	DB
Pump Rate: Flow Rate: Specific Capacity: Construction Method: Cable Tool Elevation (m): 100.44 Depth to Bedrock: 22 Water Type: FRESH		Static Water Level: 7 ft Clear/Cloudy: CLEAR Final Well Status: Water Supply Flowing (y/n): N Elevation Reliability: Overburden/Bedrock: Bedrock Casing Material: OPEN HOLE,STEEL		
--- Details ---				
Thickness: 22 ft Material Colour:		Original Depth: 22 ft Material: GRAVEL		
+				
Thickness: 53 ft Material Colour: WHITE		Original Depth: 75 ft Material: LIMESTONE		
96	1 of 1	94.1	528 Langs Road GLOUCESTER ON	<u>EHS</u>
Order No.: 20060920008w Report Date: 9/20/2006 Report Type: Online Mapless Search Radius (km): 0.25 Addit. Info Ordered:				
98	1 of 1	56.2	ON	<u>BORE</u>
Borehole ID: 803172 Use: Geotechnical/Geological Investigation Drill Method: Boring Easting: 450720.585 Location Accuracy: Elev. Reliability Note: Total Depth m: 1.500000 Township: Lot: Completion Date: 1985-MAY-13 Primary Water Use:		Type: Borehole Status: UTM Zone: 18 Northing: 5034151.969 Orig. Ground Elev m: DEM Ground Elev m: 55.799999 Primary Name: AH 24 Concession: Municipality: Static Water Level: Sec. Water Use:		
--- Details ---				
Stratum ID: 218575169 Bottom Depth m: 0.200000		Top Depth m: 0 Stratum Desc: Brown Fill-Misc Sand - Gravel		
+				
Stratum ID: 218575170 Bottom Depth m: 0.400000		Top Depth m: 0.200000 Stratum Desc: Dark Grey-Brown Fill-Misc Silty Clay With: Gr W Brk Frag		
+				
Stratum ID: 218575171 Bottom Depth m: 0.600000		Top Depth m: 0.400000 Stratum Desc: Dark Brown Wood Peat		
+				
Stratum ID: 218575172 Bottom Depth m: 1.500000		Top Depth m: 0.600000 Stratum Desc: Grey-Brown Weathered Crust Silty Clay		
99	1 of 3	99.1	ON	<u>BORE</u>

Map Key	Number of Records	Elevation m	Site	DB
Borehole ID:	615242		Type:	Borehole
Use:			Status:	
Drill Method:			UTM Zone:	18
Easting:	451021.000		Northing:	5032922.000
Location Accuracy:			Orig. Ground Elev m:	0
Elev. Reliability Note:			DEM Ground Elev m:	101.699997
Total Depth m:	83.800003		Primary Name:	
Township:			Concession:	
Lot:			Municipality:	
Completion Date:	1956-DEC		Static Water Level:	-81.199997
Primary Water Use:			Sec. Water Use:	

99 **2 of 3** **99.1** **ON** [WWIS](#)

Well Id:	1508538	Lot:	
Concession:		Concession Name:	
County:	OTTAWA-CARLETON	Municipality:	OTTAWA
Easting Nad83:	451020.7	Northing Nad83:	5032923
Zone:	18	Utm Reliability:	margin of error : 100 m - 300 m
Primary Water Use:	Commerical	Construction Date:	24-DEC-56
Sec. Water Use:		Well Depth:	234 ft
Pump Rate:	8 GPM	Static Water Level:	34 ft
Flow Rate:		Clear/Cloudy:	CLEAR
Specific Capacity:		Final Well Status:	Water Supply
Construction Method:	Cable Tool	Flowing (y/n):	N
Elevation (m):	101.66	Elevation Reliability:	
Depth to Bedrock:	110	Overburden/Bedrock:	Mixed in a Layer
Water Type:		Casing Material:	OPEN HOLE,STEEL
--- Details ---			
Thickness:	110 ft	Original Depth:	110 ft
Material Colour:		Material:	PREV. DRILLED
+			
Thickness:	124 ft	Original Depth:	234 ft
Material Colour:		Material:	PREVIOUSLY DUG, LIMESTONE

99 **3 of 3** **99.1** **ON** [WWIS](#)

Well Id:	1508537	Lot:	
Concession:		Concession Name:	
County:	OTTAWA-CARLETON	Municipality:	OTTAWA
Easting Nad83:	451020.7	Northing Nad83:	5032923
Zone:	18	Utm Reliability:	margin of error : 100 m - 300 m
Primary Water Use:	Commerical	Construction Date:	16-DEC-55
Sec. Water Use:		Well Depth:	23 ft
Pump Rate:	6 GPM	Static Water Level:	37 ft
Flow Rate:		Clear/Cloudy:	CLEAR
Specific Capacity:		Final Well Status:	Water Supply
Construction Method:	Cable Tool	Flowing (y/n):	N
Elevation (m):	101.66	Elevation Reliability:	
Depth to Bedrock:	0	Overburden/Bedrock:	Bedrock
Water Type:	FRESH	Casing Material:	OPEN HOLE,STEEL
--- Details ---			
Thickness:	23 ft	Original Depth:	23 ft

Map Key	Number of Records	Elevation m	Site	DB
Material Colour:			Material:	LIMESTONE
+				
Thickness:	87 ft		Original Depth:	110 ft
Material Colour:			Material:	LIMESTONE
100	1 of 2	93.8	ON	<u>WWIS</u>
Well Id:	7110791		Lot:	006
Concession:	03		Concession Name:	
County:	OTTAWA-CARLETON		Municipality:	OSGOODE
Easting Nad83:	450122		Northing Nad83:	5032782
Zone:	18		Utm Reliability:	margin of error : 10 - 30 m
Primary Water Use:	Domestic		Construction Date:	18-AUG-08
Sec. Water Use:			Well Depth:	4.11 m
Pump Rate:	91 LPM		Static Water Level:	2 m
Flow Rate:			Clear/Cloudy:	
Specific Capacity:			Final Well Status:	Water Supply
Construction Method:	Air Percussion		Flowing (y/n):	N
Elevation (m):	93.44		Elevation Reliability:	
Depth to Bedrock:			Overburden/Bedrock:	
Water Type:	Untested		Casing Material:	OPEN HOLE,STEEL
--- Details ---				
Thickness:	4.11 m		Original Depth:	4.11 m
Material Colour:			Material:	SAND, GRAVEL
+				
Thickness:	14.18 m		Original Depth:	18.29 m
Material Colour:	GREY		Material:	LIMESTONE
100	2 of 2	93.8	ON	<u>WWIS</u>
Well Id:	7113119		Lot:	024
Concession:			Concession Name:	
County:	OTTAWA-CARLETON		Municipality:	GLOUCESTER
Easting Nad83:	450123		Northing Nad83:	5032783
Zone:	18		Utm Reliability:	margin of error : 10 - 30 m
Primary Water Use:			Construction Date:	15-AUG-08
Sec. Water Use:			Well Depth:	365 ft
Pump Rate:			Static Water Level:	
Flow Rate:			Clear/Cloudy:	
Specific Capacity:			Final Well Status:	Abandoned-Other
Construction Method:			Flowing (y/n):	
Elevation (m):	93.44		Elevation Reliability:	
Depth to Bedrock:			Overburden/Bedrock:	
Water Type:			Casing Material:	
--- Details ---				
Thickness:	365 ft		Original Depth:	365 ft
Material Colour:			Material:	OTHER
101	1 of 1	92.0	ON	<u>WWIS</u>
Well Id:	1536285		Lot:	002
Concession:	06		Concession Name:	OF

Map Key	Number of Records	Elevation m	Site	DB
County:	OTTAWA-CARLETON		Municipality:	OTTAWA
Easting Nad83:	450081		Northing Nad83:	5032800
Zone:	18		Utm Reliability:	margin of error : 10 - 30 m
Primary Water Use:	Not Used		Construction Date:	13-MAR-06
Sec. Water Use:			Well Depth:	9.1 m
Pump Rate:			Static Water Level:	
Flow Rate:			Clear/Cloudy:	
Specific Capacity:			Final Well Status:	Test Hole
Construction Method:	Air Percussion		Flowing (y/n):	
Elevation (m):	93.49		Elevation Reliability:	
Depth to Bedrock:	12		Overburden/Bedrock:	Bedrock
Water Type:			Casing Material:	OPEN HOLE,STEEL
--- Details ---				
Thickness:	3.6 m		Original Depth:	3.6 m
Material Colour:			Material:	SAND, GRAVEL
+				
Thickness:	5.5 m		Original Depth:	9.1 m
Material Colour:	GREY		Material:	LIMESTONE

102 **1 of 2** **105.0** **949 Montreal Rd** **EHS**
Ottawa ON K1K 0S6

Order No.: 20130426025
Report Date: 03-MAY-13
Report Type: Custom Report
Search Radius (km): .25
Addit. Info Ordered:

102 **2 of 2** **105.0** **949 Montreal Rd.** **RSC**
Ottawa ON K1K 0S6

Date Submitted: 04/26/01
Date Acknowledg.: 05/11/01
Date Returned:
Certification Date:
Soil Type: Coarse
Restoration Type: Generic
Registration #:
Stratified (Y/N): N
Criteria: Ind/Comm + Nonpotable
Consultant: John D. Paterson and Assoc. Ltd
District Office: Ottawa
Intended Prop Use:
Current Property Use:
Certificate Prop Use #:
Applicable Standards:
Legal Description:
Prop. Identification #:
Entire legal prop. (y/n):
UTM Coordinates:
Latitude & Longitude:
Accuracy Estimate:
Measurement Method:
CPU Issued Sect 1686:

Map Key	Number of Records	Elevation m	Site	DB
103	1 of 1	92.0	ON	<u>WWIS</u>
<i>Well Id:</i>	1536283	<i>Lot:</i>	002	
<i>Concession:</i>	06	<i>Concession Name:</i>	OF	
<i>County:</i>	OTTAWA-CARLETON	<i>Municipality:</i>	OTTAWA	
<i>Easting Nad83:</i>	450084	<i>Northing Nad83:</i>	5032795	
<i>Zone:</i>	18	<i>Utm Reliability:</i>	margin of error : 10 - 30 m	
<i>Primary Water Use:</i>	Not Used	<i>Construction Date:</i>	13-MAR-06	
<i>Sec. Water Use:</i>		<i>Well Depth:</i>	6.1 m	
<i>Pump Rate:</i>	91 LPM	<i>Static Water Level:</i>	6.02 m	
<i>Flow Rate:</i>		<i>Clear/Cloudy:</i>	CLOUDY	
<i>Specific Capacity:</i>		<i>Final Well Status:</i>	Test Hole	
<i>Construction Method:</i>	Air Percussion	<i>Flowing (y/n):</i>		
<i>Elevation (m):</i>	93.49	<i>Elevation Reliability:</i>		
<i>Depth to Bedrock:</i>	20	<i>Overburden/Bedrock:</i>	Bedrock	
<i>Water Type:</i>		<i>Casing Material:</i>	OPEN HOLE,STEEL	
--- Details ---				
<i>Thickness:</i>	6.1 m	<i>Original Depth:</i>	6.1 m	
<i>Material Colour:</i>		<i>Material:</i>	GRAVEL, SAND, CLAY	
+				
<i>Thickness:</i>	24.4 m	<i>Original Depth:</i>	30.5 m	
<i>Material Colour:</i>	GREY	<i>Material:</i>	LIMESTONE	
104	1 of 1	93.2	ON	<u>WWIS</u>
<i>Well Id:</i>	7113118	<i>Lot:</i>	024	
<i>Concession:</i>		<i>Concession Name:</i>		
<i>County:</i>	OTTAWA-CARLETON	<i>Municipality:</i>	GLOUCESTER	
<i>Easting Nad83:</i>	450115	<i>Northing Nad83:</i>	5032774	
<i>Zone:</i>	18	<i>Utm Reliability:</i>	margin of error : 10 - 30 m	
<i>Primary Water Use:</i>		<i>Construction Date:</i>	15-AUG-08	
<i>Sec. Water Use:</i>		<i>Well Depth:</i>	89 ft	
<i>Pump Rate:</i>		<i>Static Water Level:</i>		
<i>Flow Rate:</i>		<i>Clear/Cloudy:</i>		
<i>Specific Capacity:</i>		<i>Final Well Status:</i>		
<i>Construction Method:</i>		<i>Flowing (y/n):</i>		
<i>Elevation (m):</i>	93.45	<i>Elevation Reliability:</i>		
<i>Depth to Bedrock:</i>		<i>Overburden/Bedrock:</i>		
<i>Water Type:</i>		<i>Casing Material:</i>		
--- Details ---				
<i>Thickness:</i>	89 ft	<i>Original Depth:</i>	89 ft	
<i>Material Colour:</i>		<i>Material:</i>	OTHER	
105	1 of 1	99.2	ON	<u>WWIS</u>
<i>Well Id:</i>	1508528	<i>Lot:</i>		
<i>Concession:</i>		<i>Concession Name:</i>		
<i>County:</i>	OTTAWA-CARLETON	<i>Municipality:</i>	OTTAWA	
<i>Easting Nad83:</i>	450400.7	<i>Northing Nad83:</i>	5032683	
<i>Zone:</i>	18	<i>Utm Reliability:</i>	unknown UTM	
<i>Primary Water Use:</i>	Domestic	<i>Construction Date:</i>	15-SEP-50	
<i>Sec. Water Use:</i>		<i>Well Depth:</i>	9 ft	
<i>Pump Rate:</i>		<i>Static Water Level:</i>	15 ft	
<i>Flow Rate:</i>		<i>Clear/Cloudy:</i>	CLEAR	

Map Key	Number of Records	Elevation m	Site	DB
<i>Specific Capacity:</i>			<i>Final Well Status:</i>	Water Supply
<i>Construction Method:</i>	Cable Tool		<i>Flowing (y/n):</i>	N
<i>Elevation (m):</i>	98.2		<i>Elevation Reliability:</i>	
<i>Depth to Bedrock:</i>	13		<i>Overburden/Bedrock:</i>	Bedrock
<i>Water Type:</i>	FRESH		<i>Casing Material:</i>	OPEN HOLE,STEEL
--- Details ---				
<i>Thickness:</i>	9 ft		<i>Original Depth:</i>	9 ft
<i>Material Colour:</i>			<i>Material:</i>	CLAY
+				
<i>Thickness:</i>	4 ft		<i>Original Depth:</i>	13 ft
<i>Material Colour:</i>			<i>Material:</i>	GRAVEL
+				
<i>Thickness:</i>	72 ft		<i>Original Depth:</i>	85 ft
<i>Material Colour:</i>	WHITE		<i>Material:</i>	LIMESTONE

106	1 of 1	55.0	ON	<u>BORE</u>
<i>Borehole ID:</i>	803163		<i>Type:</i>	Borehole
<i>Use:</i>	Geotechnical/Geological Investigation		<i>Status:</i>	
<i>Drill Method:</i>	Boring		<i>UTM Zone:</i>	18
<i>Easting:</i>	450356.033		<i>Northing:</i>	5034199.766
<i>Location Accuracy:</i>			<i>Orig. Ground Elev m:</i>	
<i>Elev. Reliability Note:</i>			<i>DEM Ground Elev m:</i>	55.500000
<i>Total Depth m:</i>	1.500000		<i>Primary Name:</i>	AH 21
<i>Township:</i>			<i>Concession:</i>	
<i>Lot:</i>			<i>Municipality:</i>	
<i>Completion Date:</i>	1985-MAY-13		<i>Static Water Level:</i>	
<i>Primary Water Use:</i>			<i>Sec. Water Use:</i>	
--- Details ---				
<i>Stratum ID:</i>	218575148		<i>Top Depth m:</i>	0.100000
<i>Bottom Depth m:</i>	0.100000		<i>Stratum Desc:</i>	Dark Brown Topsoil sand silt
+				
<i>Stratum ID:</i>	218575149		<i>Top Depth m:</i>	0.100000
<i>Bottom Depth m:</i>	0.600000		<i>Stratum Desc:</i>	Brown sand silt
+				
<i>Stratum ID:</i>	218575150		<i>Top Depth m:</i>	0.600000
<i>Bottom Depth m:</i>	1.500000		<i>Stratum Desc:</i>	Grey-Brown Weathered Crust Silt - Sand
+				
<i>Stratum ID:</i>	218575147		<i>Top Depth m:</i>	0
<i>Bottom Depth m:</i>	0.100000		<i>Stratum Desc:</i>	Grey Crushed Stone With: Org M

107	1 of 1	96.8	ON	<u>WWIS</u>
<i>Well Id:</i>	1508435		<i>Lot:</i>	
<i>Concession:</i>			<i>Concession Name:</i>	
<i>County:</i>	OTTAWA-CARLETON		<i>Municipality:</i>	OTTAWA
<i>Easting Nad83:</i>	450215.7		<i>Northing Nad83:</i>	5032723
<i>Zone:</i>	18		<i>Utm Reliability:</i>	margin of error : 100 m - 300 m
<i>Primary Water Use:</i>	Domestic		<i>Construction Date:</i>	15-OCT-62
<i>Sec. Water Use:</i>			<i>Well Depth:</i>	192 ft
<i>Pump Rate:</i>	4 GPM		<i>Static Water Level:</i>	30 ft

Map Key	Number of Records	Elevation m	Site	DB
Flow Rate:				CLEAR
Specific Capacity:				Water Supply
Construction Method:	Cable Tool			N
Elevation (m):	95.79			Elevation Reliability:
Depth to Bedrock:	0			Overburden/Bedrock: Bedrock
Water Type:	FRESH			Casing Material: OPEN HOLE,STEEL
--- Details ---				
Thickness:	192 ft		Original Depth:	192 ft
Material Colour:			Material:	LIMESTONE

108 **1 of 1** **63.7** **ON** **BORE**

Borehole ID:	803149	Type:	Borehole
Use:	Geotechnical/Geological Investigation	Status:	
Drill Method:	Boring	UTM Zone:	18
Easting:	449803.520	Northing:	5033806.138
Location Accuracy:		Orig. Ground Elev m:	
Elev. Reliability Note:		DEM Ground Elev m:	62.799999
Total Depth m:	1.500000	Primary Name:	AH 17
Township:		Concession:	
Lot:		Municipality:	
Completion Date:	1985-MAY-13	Static Water Level:	
Primary Water Use:		Sec. Water Use:	
--- Details ---			
Stratum ID:	218575085	Top Depth m:	0
Bottom Depth m:	0.200000	Stratum Desc:	Concrete
+			
Stratum ID:	218575086	Top Depth m:	0.200000
Bottom Depth m:	0.200000	Stratum Desc:	Grey Crushed Stone
+			
Stratum ID:	218575087	Top Depth m:	0.200000
Bottom Depth m:	0.500000	Stratum Desc:	Brown Fill-Misc Sand
+			
Stratum ID:	218575088	Top Depth m:	0.500000
Bottom Depth m:	0.700000	Stratum Desc:	Grey-Brown Fill-Misc Silty Clay With: Sa W Gr
+			
Stratum ID:	218575089	Top Depth m:	0.700000
Bottom Depth m:	0.900000	Stratum Desc:	Brown Sand Trace: Si
+			
Stratum ID:	218575090	Top Depth m:	0.900000
Bottom Depth m:	1.500000	Stratum Desc:	Grey-Brown Silt - Sand
+			
Stratum ID:	218575084	Top Depth m:	0
Bottom Depth m:	0	Stratum Desc:	Asphalt

109 **1 of 2** **104.0** **ON** **BORE**

Borehole ID:	615218	Type:	Borehole
Use:		Status:	
Drill Method:		UTM Zone:	18

Map Key	Number of Records	Elevation m	Site	DB
Easting: Location Accuracy: Elev. Reliability Note: Total Depth m: Township: Lot: Completion Date: Primary Water Use:	450836.000 19.799999 1951-DEC			
Northing: Orig. Ground Elev m: DEM Ground Elev m: Primary Name: Concession: Municipality: Static Water Level: Sec. Water Use:				5032762.000 100.599998 103.300003 19.400000
--- Details ---				
Stratum ID:	218400850		Top Depth m:	0
Bottom Depth m:	1.200000		Stratum Desc:	SOIL.
+				
Stratum ID:	218400851		Top Depth m:	1.200000
Bottom Depth m:	18.299999		Stratum Desc:	LIMESTONE. WHITE.
+				
Stratum ID:	218400852		Top Depth m:	18.299999
Bottom Depth m:	19.799999		Stratum Desc:	LIMESTONE. BLACK. 00060 BEDROCK. 10DROCK. BEDROCK. BEDROCK. WATER STABLE AT 266.4 F

109 2 of 2 104.0 ON [WWIS](#)

Well Id: 1508535 Concession: County: OTTAWA-CARLETON Easting Nad83: 450835.7 Zone: 18 Primary Water Use: Domestic Sec. Water Use: Pump Rate: Flow Rate: Specific Capacity: Construction Method: Cable Tool Elevation (m): 103.34 Depth to Bedrock: 4 Water Type: FRESH	Lot: Concession Name: Municipality: OTTAWA Northing Nad83: 5032763 Utm Reliability: unknown UTM Construction Date: 12-DEC-51 Well Depth: 65 ft Static Water Level: 22 ft Clear/Cloudy: CLEAR Final Well Status: Water Supply Flowing (y/n): N Elevation Reliability: Overburden/Bedrock: Bedrock Casing Material: OPEN HOLE,STEEL
---	--

--- Details ---

Thickness: 4 ft	Original Depth: 4 ft
Material Colour:	Material: TOPSOIL
+	
Thickness: 56 ft	Original Depth: 60 ft
Material Colour: WHITE	Material: LIMESTONE
+	
Thickness: 5 ft	Original Depth: 65 ft
Material Colour: BLACK	Material: LIMESTONE

110 1 of 1 92.7 ON [WWIS](#)

Well Id: 7127696 Concession: County: OTTAWA-CARLETON Easting Nad83: 450094	Lot: Concession Name: Municipality: OTTAWA Northing Nad83: 5032777
---	---

Map Key	Number of Records	Elevation m	Site	DB
Zone:	18			
Primary Water Use:	Monitoring			
Sec. Water Use:				
Pump Rate:				
Flow Rate:				
Specific Capacity:				
Construction Method:	Air Percussion			
Elevation (m):	93.5			
Depth to Bedrock:				
Water Type:				
--- Details ---				
Thickness:	1.8 ft			
Material Colour:				
+				
Thickness:	11.7 ft			
Material Colour:	GREY			
Utm Reliability:				margin of error : 10 - 30 m
Construction Date:				21-FEB-09
Well Depth:				13.5 ft
Static Water Level:				
Clear/Cloudy:				
Final Well Status:				Observation Wells
Flowing (y/n):				
Elevation Reliability:				
Overburden/Bedrock:				
Casing Material:				OPEN HOLE,STEEL

111	1 of 1	93.0	ON	WWIS
Well Id:	7126164			
Concession:				
County:	OTTAWA-CARLETON			
Easting Nad83:	450112			
Zone:	18			
Lot:				
Concession Name:				
Municipality:	GLOUCESTER			
Northing Nad83:	5032766			
Utm Reliability:				margin of error : 10 - 30 m,margin of error : 30 m - 100 m
Primary Water Use:	Monitoring			
Sec. Water Use:				
Pump Rate:				
Flow Rate:				
Specific Capacity:				
Construction Method:	Diamond			
Elevation (m):	93.42			
Depth to Bedrock:				
Water Type:				
Construction Date:				13-JUN-09
Well Depth:				6.8 m
Static Water Level:				6.8 m
Clear/Cloudy:				
Final Well Status:				Test Hole
Flowing (y/n):				
Elevation Reliability:				
Overburden/Bedrock:				
Casing Material:				PLASTIC
--- Details ---				
Thickness:	.1 m			
Material Colour:				
+				
Thickness:	1.5 m			
Material Colour:	GREY			
+				
Thickness:	5.2 m			
Material Colour:	GREY			
+				
Thickness:	3.5 m			
Material Colour:	GREY			
Original Depth:				.1 m
Material:				OTHER
Original Depth:				1.6 m
Material:				STONES
Original Depth:				6.8 m
Material:				SAND, CLAY, SILTY
Original Depth:				10.3 m
Material:				ROCK

112	1 of 2	104.0	NICK AYOUB 920 MONTREAL ROAD OTTAWA ON K1K 0S8	GEN
SIC Code:	447190			
SIC Description:	Other Gasoline Stations			

Map Key	Number of Records	Elevation m	Site	DB
Generator #:		ON2823499		
Approval Yrs:		2009		
--- Details ---				
Waste Code:		221		
Waste Description:		LIGHT FUELS		
112	2 of 2	104.0	NICK AYOUB 920 MONTREAL ROAD OTTAWA ON K1K 0S8	GEN
SIC Code:		447190		
SIC Description:		Other Gasoline Stations		
Generator #:		ON2823499		
Approval Yrs:		2010		
--- Details ---				
Waste Code:		221		
Waste Description:		LIGHT FUELS		
113	1 of 1	93.5	ON	WWIS
Well Id:		7127697	Lot:	
Concession:			Concession Name:	
County:		OTTAWA-CARLETON	Municipality:	
Easting Nad83:		450118	OTTAWA	
Zone:		18	Northing Nad83:	
Primary Water Use:		Monitoring	5032757	
Sec. Water Use:			Utm Reliability:	
Pump Rate:			margin of error : 10 - 30 m	
Flow Rate:			Construction Date:	
Specific Capacity:			21-FEB-09	
Construction Method:		Air Percussion	Well Depth:	
Elevation (m):		92.87	8.5 m	
Depth to Bedrock:			Static Water Level:	
Water Type:			Clear/Cloudy:	
---			Final Well Status:	
---			Observation Wells	
---			Flowing (y/n):	
---			Elevation Reliability:	
---			Overburden/Bedrock:	
---			Casing Material:	
---			OPEN HOLE,STEEL	
--- Details ---				
Thickness:		8.5 m	Original Depth:	
Material Colour:		GREY	8.5 m	
+			Material:	
Thickness:		5 m	CLAY	
Material Colour:		GREY	Original Depth:	
			13.5 m	
			Material:	
			LIMESTONE	
114	1 of 4	104.0	Printing and Promotions of Canada Inc. 928 Montreal Rd Ottawa ON K1K 0S8	SCT
Established:		1984		
Plant Size (ft²):		1200		
Employment:		4		
114	2 of 4	104.0	PRINTING & PROMOTIONS CANADA 928 Montreal Rd Ottawa ON K1K 0S8	SCT

Map Key	Number of Records	Elevation m	Site	DB
Established:		1984		
Plant Size (ft²):		1200		
Employment:		4		
--- Details ---				
SIC/NAICS Code:		323119		
Description:		Other Printing		
+				
SIC/NAICS Code:		511120		
Description:		Periodical Publishers		
114	3 of 4	104.0	PRINTING & PROMOTIONS OF CAN 928 MONTREAL RD OTTAWA ON K1K 0S8	SCT
Established:		1984		
Plant Size (ft²):		1200		
Employment:		4		
--- Details ---				
SIC/NAICS Code:		2721		
Description:		PERIODICALS: PUBLISHING, OR PUBLISHING AND PRINTING		
+				
SIC/NAICS Code:		2732		
Description:		BOOK PRINTING		
+				
SIC/NAICS Code:		2759		
Description:		COMMERCIAL PRINTING, NOT ELSEWHERE CLASSIFIED		
114	4 of 4	104.0	Printing & Promotions Cda. Inc 928 Montreal Rd Ottawa ON K1K 0S8	SCT
Established:		1984		
Plant Size (ft²):		1200		
Employment:		4		
--- Details ---				
SIC/NAICS Code:		323119		
Description:		Other Printing		
+				
SIC/NAICS Code:		339950		
Description:		Sign Manufacturing		
+				
SIC/NAICS Code:		418990		
Description:		All Other Wholesaler-Distributors		
+				
SIC/NAICS Code:		511120		
Description:		Periodical Publishers		
115	1 of 1	100.8	COHEN AND COHEN 989 MONTREAL RD OTTAWA ON K1K 0S6	GEN
SIC Code:		562910		
SIC Description:		Remediation Services		
Generator #:		ON3825241		
Approval Yrs:		05,06		
--- Details ---				

Map Key	Number of Records	Elevation m	Site	DB
Waste Code:		145		
Waste Description:		PAINT/PIGMENT/COATING RESIDUES		
116	1 of 1	92.0	ON	<u>WWIS</u>
Well Id:	7127693	Lot:		
Concession:		Concession Name:		
County:	OTTAWA-CARLETON	Municipality:	OTTAWA	
Easting Nad83:	450060	Northing Nad83:	5032774	
Zone:	18	Utm Reliability:	margin of error : 30 m - 100 m	
Primary Water Use:	Monitoring	Construction Date:	17-FEB-09	
Sec. Water Use:		Well Depth:	3.96 m	
Pump Rate:		Static Water Level:		
Flow Rate:		Clear/Cloudy:		
Specific Capacity:		Final Well Status:	Observation Wells	
Construction Method:	Air Percussion	Flowing (y/n):		
Elevation (m):	92.81	Elevation Reliability:		
Depth to Bedrock:		Overburden/Bedrock:		
Water Type:	Untested	Casing Material:	OPEN HOLE,STEEL	
--- Details ---				
Thickness:	3.96 m	Original Depth:	3.96 m	
Material Colour:		Material:	GRAVEL, CLAY, SANDY	
+				
Thickness:	6.04 m	Original Depth:	10 m	
Material Colour:	GREY	Material:	LIMESTONE	
117	1 of 1	92.0	ON	<u>WWIS</u>
Well Id:	7123750	Lot:		
Concession:		Concession Name:		
County:	OTTAWA-CARLETON	Municipality:	OTTAWA	
Easting Nad83:	450073	Northing Nad83:	5032764	
Zone:	18	Utm Reliability:	margin of error : 30 m - 100 m	
Primary Water Use:		Construction Date:	09-MAY-09	
Sec. Water Use:		Well Depth:	2 ft	
Pump Rate:		Static Water Level:		
Flow Rate:		Clear/Cloudy:		
Specific Capacity:		Final Well Status:	Observation Wells	
Construction Method:		Flowing (y/n):		
Elevation (m):	92.89	Elevation Reliability:		
Depth to Bedrock:		Overburden/Bedrock:		
Water Type:		Casing Material:	PLASTIC	
--- Details ---				
Thickness:	2 ft	Original Depth:	2 ft	
Material Colour:	GREY	Material:	GRAVEL, , LOOSE	
+				
Thickness:	8.5 ft	Original Depth:	10.5 ft	
Material Colour:	BROWN	Material:	SAND, SILT, DENSE	
118	1 of 2	93.0	ON	<u>BORE</u>
Borehole ID:	615213	Type:	Borehole	

Map Key	Number of Records	Elevation m	Site	DB
Use:		Status:		
Drill Method:		UTM Zone:		18
Easting:	450111.000	Northing:		5032742.000
Location Accuracy:		Orig. Ground Elev m:		91.400002
Elev. Reliability Note:		DEM Ground Elev m:		92.300003
Total Depth m:	34.099998	Primary Name:		
Township:		Concession:		
Lot:		Municipality:		
Completion Date:	1959-SEP	Static Water Level:		10.200000
Primary Water Use:		Sec. Water Use:		
--- Details ---				
Stratum ID:	218400838	Top Depth m:	0	
Bottom Depth m:	6.100000	Stratum Desc:	CLAY. BLUE.	
+				
Stratum ID:	218400839	Top Depth m:	6.100000	
Bottom Depth m:	7.600000	Stratum Desc:	GRAVEL.	
+				
Stratum ID:	218400840	Top Depth m:	7.600000	
Bottom Depth m:	34.099998	Stratum Desc:	LIMESTONE. 0011200200E. BEDROCK. 10DROCK. BEDROCK. BEDROCK. WATER STABLE AT 266	

118 2 of 2 93.0 ON [WWIS](#)

Well Id:	1508418	Lot:		
Concession:		Concession Name:		
County:	OTTAWA-CARLETON	Municipality:	OTTAWA	
Easting Nad83:	450110.7	Northing Nad83:	5032743	
Zone:	18	Utm Reliability:	margin of error : 100 m - 300 m	
Primary Water Use:	Domestic	Construction Date:	12-SEP-59	
Sec. Water Use:		Well Depth:	25 ft	
Pump Rate:	8 GPM	Static Water Level:	12 ft	
Flow Rate:		Clear/Cloudy:	CLOUDY	
Specific Capacity:		Final Well Status:	Water Supply	
Construction Method:	Cable Tool	Flowing (y/n):	N	
Elevation (m):	92.31	Elevation Reliability:		
Depth to Bedrock:	25	Overburden/Bedrock:	Bedrock	
Water Type:	FRESH	Casing Material:	OPEN HOLE,STEEL	

--- Details ---				
Thickness:	20 ft	Original Depth:	20 ft	
Material Colour:	BLUE	Material:	CLAY	
+				
Thickness:	5 ft	Original Depth:	25 ft	
Material Colour:		Material:	GRAVEL, STONES	
+				
Thickness:	87 ft	Original Depth:	112 ft	
Material Colour:		Material:	LIMESTONE	

119 1 of 3 103.9 MR GAS LIMITED ATTN LILIANNE LEVAC [PRT](#)
916 MONTREAL RD
OTTAWA ON K1K 0S8

Location ID: 11022
Type: retail

Map Key	Number of Records	Elevation m	Site	DB
Expiry Date:		1995-06-30		
Capacity (L):		60000		
Licence #:		0010002005		
119	2 of 3	103.9	MR GAS LTD 916 MONTREAL RD OTTAWA ON K1K 0S8	RST
Facility:		Service Stations-Gasoline, Oil & Natural Gas		
Description:				
119	3 of 3	103.9	DRUMONDS GAS BAR 916 MONTREAL RD OTTAWA ON K1K 0S8	RST
Facility:		SERVICE STATIONS-GASOLINE, OIL & NATURAL GAS		
Description:				
120	1 of 1	102.8	ON	WWIS
Well Id:		1511856	Lot:	021
Concession:		01	Concession Name:	OF
County:		OTTAWA-CARLETON	Municipality:	GLOUCESTER
Easting Nad83:		451030.7	Northing Nad83:	5032873
Zone:		18	Utm Reliability:	margin of error : 30 m - 100 m
Primary Water Use:		Not Used	Construction Date:	01-AUG-59
Sec. Water Use:			Well Depth:	110 ft
Pump Rate:			Static Water Level:	28 ft
Flow Rate:			Clear/Cloudy:	
Specific Capacity:			Final Well Status:	Observation Wells
Construction Method:		Cable Tool	Flowing (y/n):	N
Elevation (m):		103.83	Elevation Reliability:	
Depth to Bedrock:			Overburden/Bedrock:	Overburden
Water Type:		FRESH	Casing Material:	STEEL
--- Details ---				
Thickness:		110 ft	Original Depth:	110 ft
Material Colour:			Material:	CLAY
121	1 of 5	103.8	MR GAS LIMITED ** 916 MONTREAL RD OTTAWA ON	EXP
TSSA Program Area:				
Maximum Hazard Rank:				
Instance ID:		50953		
Instance Number:		10904931		
Instance Type:		FS Piping		
Status:		EXPIRED		
Description:		FS Piping		
121	2 of 5	103.8	MR GAS LIMITED ** 916 MONTREAL RD	EXP

Map Key	Number of Records	Elevation m	Site	DB
OTTAWA ON				
<p>TSSA Program Area: Maximum Hazard Rank: Instance ID: 383673 Instance Number: 9453901 Instance Type: FS Facility Status: EXPIRED Description: FS Gasoline Station - Full Serve</p>				
121	3 of 5	103.8	MR GAS LIMITED ** 916 MONTREAL RD OTTAWA ON	<u>EXP</u>
<p>TSSA Program Area: Maximum Hazard Rank: Instance ID: 50783 Instance Number: 10904946 Instance Type: FS Piping Status: EXPIRED Description: FS Piping</p>				
121	4 of 5	103.8	MR GAS LIMITED ** 916 MONTREAL RD OTTAWA ON	<u>EXP</u>
<p>TSSA Program Area: Maximum Hazard Rank: Instance ID: 51341 Instance Number: 10904922 Instance Type: FS Liquid Fuel Tank Status: EXPIRED Description: FS Liquid Fuel Tank</p>				
121	5 of 5	103.8	MR GAS LIMITED ** 916 MONTREAL RD OTTAWA ON K1K 0S8	<u>EXP</u>
<p>TSSA Program Area: Maximum Hazard Rank: Instance ID: Instance Number: 10904939 Instance Type: FS Liquid Fuel Tank Status: EXPIRED Description:</p>				
122	1 of 1	93.8	ON	<u>WWIS</u>
<p>Well Id: 7127698 Concession: County: OTTAWA-CARLETON Easting Nad83: 450124 Zone: 18 Primary Water Use: Monitoring</p> <p>Lot: Concession Name: Municipality: OTTAWA Northing Nad83: 5032728 Utm Reliability: margin of error : 10 - 30 m Construction Date: 21-FEB-09</p>				

Map Key	Number of Records	Elevation m	Site	DB
Sec. Water Use:				
Pump Rate:			Well Depth:	9.75 ft
Flow Rate:			Static Water Level:	
Specific Capacity:			Clear/Cloudy:	
Construction Method:	Air Percussion		Final Well Status:	Observation Wells
Elevation (m):	91.43		Flowing (y/n):	
Depth to Bedrock:			Elevation Reliability:	
Water Type:			Overburden/Bedrock:	
			Casing Material:	STEEL
--- Details ---				
Thickness:	9.75 ft		Original Depth:	9.75 ft
Material Colour:	GREY		Material:	CLAY
+				
Thickness:	3.05 ft		Original Depth:	12.8 ft
Material Colour:	GREY		Material:	LIMESTONE

123 **1 of 2** **98.2** **789 Montreal Rd** **EHS**
Ottawa ON K1K 0S9

Order No.: 20021204007
Report Date: 12/6/02
Report Type: Site Report
Search Radius (km): 0.25
Addit. Info Ordered:

123 **2 of 2** **98.2** **Hydro OTTAWA LIMITED** **GEN**
789 MONTREAL RD
OTTAWA ON K1K 0S9

SIC Code: 221122
SIC Description: Electric Power Distribution
Generator #: ON8287750
Approval Yrs: 05

--- Details ---
Waste Code: 243
Waste Description: PCB'S

124 **1 of 1** **93.0** **ON** **WWIS**

Well Id:	7122534	Lot:	
Concession:		Concession Name:	
County:	OTTAWA-CARLETON	Municipality:	OTTAWA
Easting Nad83:	449989	Northing Nad83:	5032809
Zone:	18	Utm Reliability:	margin of error : 10 - 30 m,margin of error : 30 m - 100 m
Primary Water Use:	Test Hole	Construction Date:	22-APR-09
Sec. Water Use:	Monitoring	Well Depth:	4.88 m
Pump Rate:		Static Water Level:	
Flow Rate:		Clear/Cloudy:	
Specific Capacity:		Final Well Status:	Test Hole
Construction Method:	Direct Push	Flowing (y/n):	
Elevation (m):	93.96	Elevation Reliability:	
Depth to Bedrock:		Overburden/Bedrock:	
Water Type:		Casing Material:	PLASTIC

--- Details ---

Map Key	Number of Records	Elevation m	Site	DB
Thickness:	1.5 m			Original Depth: 1.5 m
Material Colour:	GREY			Material: GRAVEL, , HARD
+				
Thickness:	1.6 m			Original Depth: 3.1 m
Material Colour:	BROWN			Material: SAND, GRAVEL, HARD
+				
Thickness:	.86 m			Original Depth: 3.96 m
Material Colour:	BROWN			Material: SILT, SAND
+				
Thickness:	.92 m			Original Depth: 4.88 m
Material Colour:	GREY			Material: SILT, CLAY, WATER-BEARING

125 **1 of 1** **92.0** **ON** [WWIS](#)

Well Id:	7127694	Lot:	
Concession:		Concession Name:	
County:	OTTAWA-CARLETON	Municipality:	OTTAWA
Easting Nad83:	450059	Northing Nad83:	5032751
Zone:	18	Utm Reliability:	margin of error : 10 - 30 m
Primary Water Use:	Monitoring	Construction Date:	17-FEB-09
Sec. Water Use:		Well Depth:	9.14 m
Pump Rate:		Static Water Level:	
Flow Rate:		Clear/Cloudy:	
Specific Capacity:		Final Well Status:	Observation Wells
Construction Method:	Air Percussion	Flowing (y/n):	
Elevation (m):	92.41	Elevation Reliability:	
Depth to Bedrock:		Overburden/Bedrock:	
Water Type:		Casing Material:	OPEN HOLE,STEEL

--- Details ---

Thickness:	1.8 m	Original Depth:	1.8 m
Material Colour:		Material:	GRAVEL
+			
Thickness:	7.34 m	Original Depth:	9.14 m
Material Colour:	GREY	Material:	LIMESTONE, SHALE

127 **1 of 2** **93.8** **ON** [WWIS](#)

Well Id:	1536284	Lot:	002
Concession:	06	Concession Name:	OF
County:	OTTAWA-CARLETON	Municipality:	OTTAWA
Easting Nad83:	450140	Northing Nad83:	5032706
Zone:	18	Utm Reliability:	margin of error : 10 - 30 m
Primary Water Use:	Not Used	Construction Date:	13-MAR-06
Sec. Water Use:		Well Depth:	6.7 m
Pump Rate:	18.93 LPM	Static Water Level:	6.7 m
Flow Rate:		Clear/Cloudy:	OTHER
Specific Capacity:		Final Well Status:	Test Hole
Construction Method:	Air Percussion	Flowing (y/n):	
Elevation (m):	91.97	Elevation Reliability:	
Depth to Bedrock:	22	Overburden/Bedrock:	Bedrock
Water Type:		Casing Material:	OPEN HOLE,STEEL

--- Details ---

Map Key	Number of Records	Elevation m	Site	DB
Thickness:	6.7 m			Original Depth: 6.7 m
Material Colour:				Material: GRAVEL, SAND, CLAY
+				
Thickness:	5.5 m			Original Depth: 12.2 m
Material Colour:	GREY			Material: LIMESTONE
127	2 of 2	93.8	ON	<u>WWIS</u>
Well Id:	7113117			Lot:
Concession:	06			Concession Name:
County:	OTTAWA-CARLETON			Municipality:
Easting Nad83:	450140			GLOUCESTER
Zone:	18			Northing Nad83:
Primary Water Use:				5032706
Sec. Water Use:				Utm Reliability:
Pump Rate:				margin of error : 10 - 30 m
Flow Rate:				Construction Date:
Specific Capacity:				22-AUG-08
Construction Method:				Well Depth:
Elevation (m):	91.97			40 ft
Depth to Bedrock:				Static Water Level:
Water Type:				Clear/Cloudy:
---				Final Well Status:
Details ---				Flowing (y/n):
Thickness:	40 ft			Elevation Reliability:
Material Colour:				Overburden/Bedrock:
				Casing Material:
				Original Depth: 40 ft
				Material: OTHER
128	1 of 1	94.9	550 Langs Road Ottawa ON	<u>EHS</u>
Order No.:	20100630020			
Report Date:	7/13/2010			
Report Type:	Standard Report			
Search Radius (km):	0.25			
Addit. Info Ordered:				
129	1 of 1	74.1	NE corner of Aviation Parkway and Hemlock Road Ottawa ON	<u>EHS</u>
Order No.:	20031128006			
Report Date:	12/4/03			
Report Type:	Complete Report			
Search Radius (km):	0.60			
Addit. Info Ordered:	Fire Insur. Maps and/or Site Plans and/or Inspection Reports; Aerials Photos and/or Topographical Maps			
130	1 of 1	92.0	ON	<u>WWIS</u>
Well Id:	7127699			Lot:
Concession:				Concession Name:
County:	OTTAWA-CARLETON			Municipality:
Easting Nad83:	450090			OTTAWA
Zone:	18			Northing Nad83:
				5032713
				Utm Reliability:
				margin of error : 10 - 30 m

Map Key	Number of Records	Elevation m	Site	DB
Primary Water Use:	Monitoring			Construction Date: 21-FEB-09
Sec. Water Use:				Well Depth: 7.31 ft
Pump Rate:				Static Water Level:
Flow Rate:				Clear/Cloudy:
Specific Capacity:				Final Well Status: Observation Wells
Construction Method:	Air Percussion			Flowing (y/n):
Elevation (m):	91.46			Elevation Reliability:
Depth to Bedrock:				Overburden/Bedrock:
Water Type:				Casing Material: OPEN HOLE,STEEL
--- Details ---				
Thickness:	7.31 ft			Original Depth: 7.31 ft
Material Colour:	GREY			Material: CLAY
+				
Thickness:	4.88 ft			Original Depth: 12.19 ft
Material Colour:	GREY			Material: LIMESTONE

131 **1 of 1** **93.5** **ON** [WWIS](#)

Well Id:	1508416			Lot:
Concession:				Concession Name:
County:	OTTAWA-CARLETON			Municipality: OTTAWA
Easting Nad83:	450150.7			Northing Nad83: 5032683
Zone:	18			Utm Reliability: margin of error : 100 m - 300 m
Primary Water Use:	Domestic			Construction Date: 18-NOV-54
Sec. Water Use:				Well Depth: 53 ft
Pump Rate:	10 GPM			Static Water Level: 6 ft
Flow Rate:				Clear/Cloudy: CLEAR
Specific Capacity:				Final Well Status: Water Supply
Construction Method:	Diamond			Flowing (y/n): N
Elevation (m):	92.04			Elevation Reliability:
Depth to Bedrock:	17			Overburden/Bedrock: Bedrock
Water Type:	FRESH			Casing Material: OPEN HOLE,STEEL
--- Details ---				
Thickness:	17 ft			Original Depth: 17 ft
Material Colour:				Material: MEDIUM SAND
+				
Thickness:	36 ft			Original Depth: 53 ft
Material Colour:				Material: LIMESTONE

132 **1 of 1** **92.0** **ON** [WWIS](#)

Well Id:	7113116			Lot:
Concession:	06			Concession Name:
County:	OTTAWA-CARLETON			Municipality: GLOUCESTER
Easting Nad83:	450084			Northing Nad83: 5032705
Zone:	18			Utm Reliability: margin of error : 10 - 30 m
Primary Water Use:				Construction Date: 22-AUG-08
Sec. Water Use:				Well Depth: 100 ft
Pump Rate:				Static Water Level:
Flow Rate:				Clear/Cloudy:
Specific Capacity:				Final Well Status:
Construction Method:				Flowing (y/n):
Elevation (m):	91.4			Elevation Reliability:
Depth to Bedrock:				Overburden/Bedrock:

Map Key	Number of Records	Elevation m	Site	DB
Water Type:		Casing Material:		
--- Details ---				
Thickness:	100 ft	Original Depth:	100 ft	
Material Colour:		Material:		
134	1 of 1	93.0	ON	WWIS
Well Id:	7154157	Lot:		
Concession:		Concession Name:		
County:	OTTAWA-CARLETON	Municipality:	OTTAWA	
Easting Nad83:	450124	Northing Nad83:	5032679	
Zone:	18	Utm Reliability:	margin of error : 10 - 30 m	
Primary Water Use:	Test Hole	Construction Date:	01-OCT-10	
Sec. Water Use:	Monitoring	Well Depth:	5.18 ft	
Pump Rate:		Static Water Level:		
Flow Rate:		Clear/Cloudy:		
Specific Capacity:		Final Well Status:	Test Hole	
Construction Method:	Other Method	Flowing (y/n):		
Elevation (m):	91.79	Elevation Reliability:		
Depth to Bedrock:		Overburden/Bedrock:		
Water Type:		Casing Material:	PLASTIC	
--- Details ---				
Thickness:	.31 ft	Original Depth:	.31 ft	
Material Colour:	BROWN	Material:	TOPSOIL, , LOOSE	
+				
Thickness:	3.65 ft	Original Depth:	3.96 ft	
Material Colour:	BROWN	Material:	SAND, SILT, DRY	
+				
Thickness:	1.22 ft	Original Depth:	5.18 ft	
Material Colour:	BROWN	Material:	SAND, SILT, WATER-BEARING	
135	1 of 1	93.0	ON	WWIS
Well Id:	7154156	Lot:		
Concession:		Concession Name:		
County:	OTTAWA-CARLETON	Municipality:	OTTAWA	
Easting Nad83:	450178	Northing Nad83:	5032653	
Zone:	18	Utm Reliability:	margin of error : 10 - 30 m	
Primary Water Use:	Test Hole	Construction Date:	01-OCT-10	
Sec. Water Use:	Monitoring	Well Depth:	8.84 ft	
Pump Rate:		Static Water Level:		
Flow Rate:		Clear/Cloudy:		
Specific Capacity:		Final Well Status:		
Construction Method:	Other Method	Flowing (y/n):		
Elevation (m):	93.26	Elevation Reliability:		
Depth to Bedrock:		Overburden/Bedrock:		
Water Type:		Casing Material:	PLASTIC	
--- Details ---				
Thickness:	.61 ft	Original Depth:	.61 ft	
Material Colour:	BROWN	Material:	TOPSOIL, , LOOSE	
+				
Thickness:	2.44 ft	Original Depth:	3.05 ft	

Map Key	Number of Records	Elevation m	Site	DB
Material Colour:	BROWN		Material:	SAND, STONES, SOFT
+				
Thickness:	2.13 ft		Original Depth:	5.18 ft
Material Colour:	GREY		Material:	SILT, SAND, SOFT
+				
Thickness:	1.53 ft		Original Depth:	6.71 ft
Material Colour:	BROWN		Material:	SAND, STONES, DENSE
+				
Thickness:	2.13 ft		Original Depth:	8.84 ft
Material Colour:	GREY		Material:	CLAY, SILT, WATER-BEARING

136 **1 of 1** **103.0** **620 Hochelaga Street, Ottawa** **PINC**
ON

Incident ID: 2750096
 Incident Number: 593518
 SR Type: FS-Pipeline Incident
 Status Code: Pipeline Damage Reason Est
 Summary: 620 Hochelaga Street, Ottawa - 1/2" Pipeline Hit
 Spills Action Centre:
 Reported By: Armstrong, Alan - Enbridge
 Affiliation: Industry Stakeholder (Licensee/Registration/Certificate Holder, Facility Owner, etc.)
 Method Details: utility damage
 Fuel Category: Heating Fuel
 Fuel Occurrence Type: Pipeline Strike
 Date of Occurrence: 5/10/2011 0:00
 Occurrence Start Date: 6/6/2011 0:00
 Health Impact: No
 Occurrence Desc: linestrike no locates
 Environment Impact: No
 Property Damage: Yes
 Service Interupt: Yes
 Fuel Type: Natural Gas
 Enforce Policy: Yes
 Operation Type: Construction Site (pipeline strike)
 Damage Reason: No notification made to the one call center
 Public Relation: No
 Pipeline System:
 Pipeline Type: Service / Riser Distribution Pipeline
 Depth: 22
 Pipe Material: Plastic
 Regualtor Location: Outside
 PSIG: 40
 Regulator Type: Service Regulator (up to 60 psi intake)
 Notes: no locate

137 **1 of 1** **97.8** **ON** **WWIS**

Well Id:	1508822	Lot:	
Concession:		Concession Name:	
County:	OTTAWA-CARLETON	Municipality:	OTTAWA
Easting Nad83:	450250.7	Northing Nad83:	5032623
Zone:	18	Utm Reliability:	margin of error : 100 m - 300 m
Primary Water Use:	Domestic	Construction Date:	05-APR-50
Sec. Water Use:		Well Depth:	60 ft
Pump Rate:		Static Water Level:	8 ft

Map Key	Number of Records	Elevation m	Site	DB
Flow Rate:				CLEAR
Specific Capacity:				Water Supply
Construction Method:	Cable Tool			N
Elevation (m):	95.2			Elevation Reliability:
Depth to Bedrock:	2			Overburden/Bedrock: Bedrock
Water Type:	FRESH			Casing Material: OPEN HOLE,STEEL
--- Details ---				
Thickness:	2 ft			Original Depth: 2 ft
Material Colour:				Material: TOPSOIL
+				
Thickness:	4 ft			Original Depth: 6 ft
Material Colour:	BLUE			Material: SHALE
+				
Thickness:	54 ft			Original Depth: 60 ft
Material Colour:	WHITE			Material: LIMESTONE

138 **1 of 1** **92.0** **ON** [WWIS](#)

Well Id:	7154714			Lot:	
Concession:				Concession Name:	
County:	OTTAWA-CARLETON			Municipality:	OTTAWA
Easting Nad83:	450148			Northing Nad83:	5032651
Zone:	18			Utm Reliability:	margin of error : 100 m - 300 m
Primary Water Use:	Test Hole			Construction Date:	21-OCT-10
Sec. Water Use:	Monitoring			Well Depth:	26 ft
Pump Rate:				Static Water Level:	
Flow Rate:				Clear/Cloudy:	
Specific Capacity:				Final Well Status:	Test Hole
Construction Method:	Air Percussion			Flowing (y/n):	
Elevation (m):				Elevation Reliability:	
Depth to Bedrock:				Overburden/Bedrock:	
Water Type:				Casing Material:	PLASTIC
--- Details ---					
Thickness:	13 ft			Original Depth:	13 ft
Material Colour:	GREY			Material:	CLAY, , SOFT
+					
Thickness:	13 ft			Original Depth:	26 ft
Material Colour:	GREY			Material:	LIMESTONE, , LAYERED

139 **1 of 1** **103.0** **ON** [WWIS](#)

Well Id:	1508200			Lot:	
Concession:				Concession Name:	
County:	OTTAWA-CARLETON			Municipality:	OTTAWA
Easting Nad83:	450915.7			Northing Nad83:	5032703
Zone:	18			Utm Reliability:	unknown UTM
Primary Water Use:	Domestic			Construction Date:	18-APR-51
Sec. Water Use:				Well Depth:	2 ft
Pump Rate:	8 GPM			Static Water Level:	21 ft
Flow Rate:				Clear/Cloudy:	CLEAR
Specific Capacity:				Final Well Status:	Water Supply
Construction Method:	Cable Tool			Flowing (y/n):	N
Elevation (m):	101.91			Elevation Reliability:	

Map Key	Number of Records	Elevation m	Site	DB
Depth to Bedrock: Water Type:	2 Not stated		Overburden/Bedrock: Casing Material:	Bedrock OPEN HOLE,STEEL
--- Details ---				
Thickness:	2 ft		Original Depth:	2 ft
Material Colour:			Material:	TOPSOIL, CLAY
+				
Thickness:	118 ft		Original Depth:	120 ft
Material Colour:	GREY		Material:	LIMESTONE
140	1 of 38	91.0	Montfort Health Care Group Inc. 713 Montreal Rd Ottawa ON K1K 0T2	CA
Certificate #:	2630-7GDQFK			
Application Year:	2009			
Issue Date:	1/31/2009			
Approval Type:	Air			
Status:	Approved			
Application Type:				
Client Name:				
Client Address:				
Client City:				
Client Postal Code:				
Project Description:				
Contaminants:				
Emission Control:				
140	2 of 38	91.0	MONTFORT HOSPITAL 713 MONTREAL ROAD OTTAWA CITY ON K1K 0T2	CA
Certificate #:	8-4086-91-			
Application Year:	91			
Issue Date:	1/29/1992			
Approval Type:	Industrial air			
Status:	Approved in 1992			
Application Type:				
Client Name:				
Client Address:				
Client City:				
Client Postal Code:				
Project Description:	EXHAUST FOR ETHYLENE OXIDE STERILIZER			
Contaminants:	Ethylene Oxide, Difluorodichloromethane (Freon 12)			
Emission Control:	Other Wet Collector,			
140	3 of 38	91.0	713 Montreal Rd Ottawa ON K1K 0T2	EHS
Order No.:	20040223007			
Report Date:	3/2/04			
Report Type:	Complete Report			
Search Radius (km):	0.25			
Addit. Info Ordered:				

Map Key	Number of Records	Elevation m	Site	DB
140	4 of 38	91.0	HOPITAL MONTFORT 713 MONTREAL ROAD OTTAWA ON K1K 0T2	GEN
<i>SIC Code:</i>		8611		
<i>SIC Description:</i>		GENERAL HOSPITALS		
<i>Generator #:</i>		ON0333300		
<i>Approval Yrs:</i>		98,99,00,01,02,03,04,05,06,07,08		
--- Details ---				
<i>Waste Code:</i>		252		
<i>Waste Description:</i>		WASTE OILS & LUBRICANTS		
+				
<i>Waste Code:</i>		252		
<i>Waste Description:</i>		WASTE OILS & LUBRICANTS		
+				
<i>Waste Code:</i>		221		
<i>Waste Description:</i>		LIGHT FUELS		
+				
<i>Waste Code:</i>		321		
<i>Waste Description:</i>		EXPLOSIVE MANUFACTURING WASTES		
+				
<i>Waste Code:</i>		331		
<i>Waste Description:</i>		WASTE COMPRESSED GASES		
+				
<i>Waste Code:</i>		222		
<i>Waste Description:</i>		HEAVY FUELS		
+				
<i>Waste Code:</i>		251		
<i>Waste Description:</i>		OIL SKIMMINGS & SLUDGES		
+				
<i>Waste Code:</i>		148		
<i>Waste Description:</i>		INORGANIC LABORATORY CHEMICALS		
+				
<i>Waste Code:</i>		212		
<i>Waste Description:</i>		ALIPHATIC SOLVENTS		
+				
<i>Waste Code:</i>		213		
<i>Waste Description:</i>		PETROLEUM DISTILLATES		
+				
<i>Waste Code:</i>		243		
<i>Waste Description:</i>		PCB'S		
+				
<i>Waste Code:</i>		261		
<i>Waste Description:</i>		PHARMACEUTICALS		
+				
<i>Waste Code:</i>		263		
<i>Waste Description:</i>		ORGANIC LABORATORY CHEMICALS		
+				
<i>Waste Code:</i>		312		
<i>Waste Description:</i>		PATHOLOGICAL WASTES		

140	5 of 38	91.0	HOPITAL MONTFORT 713 MONTREAL ROAD OTTAWA ON K1K 0T2	GEN
<i>SIC Code:</i>		514122		
<i>SIC Description:</i>				
<i>Generator #:</i>		ON0333300		
<i>Approval Yrs:</i>		2011		

Map Key	Number of Records	Elevation m	Site	DB
Waste Code:		148		
Waste Description:		INORGANIC LABORATORY CHEMICALS		
+				
Waste Code:		251		
Waste Description:		OIL SKIMMINGS & SLUDGES		
+				
Waste Code:		121		
Waste Description:		ALKALINE WASTES - HEAVY METALS		
+				
Waste Code:		145		
Waste Description:		PAINT/PIGMENT/COATING RESIDUES		
+				
Waste Code:		252		
Waste Description:		WASTE OILS & LUBRICANTS		
+				
Waste Code:		312		
Waste Description:		PATHOLOGICAL WASTES		
+				
Waste Code:		212		
Waste Description:		ALIPHATIC SOLVENTS		
+				
Waste Code:		243		
Waste Description:		PCBS		
+				
Waste Code:		264		
Waste Description:		PHOTOPROCESSING WASTES		
+				
Waste Code:		242		
Waste Description:		HALOGENATED PESTICIDES		
+				
Waste Code:		213		
Waste Description:		PETROLEUM DISTILLATES		
+				
Waste Code:		261		
Waste Description:		PHARMACEUTICALS		
+				
Waste Code:		263		
Waste Description:		ORGANIC LABORATORY CHEMICALS		
+				
Waste Code:		221		
Waste Description:		LIGHT FUELS		
+				
Waste Code:		112		
Waste Description:		ACID WASTE - HEAVY METALS		
+				
Waste Code:		331		
Waste Description:		WASTE COMPRESSED GASES		
+				
Waste Code:		222		
Waste Description:		HEAVY FUELS		

140 **6 of 38** **91.0** **DEPT. OF NATIONAL DEFENCE** **GEN**
713 Montreal Rd.
Ottawa ON K1K 0T2

SIC Code: 911110
SIC Description: Defence Services
Generator #: ON8600789
Approval Yrs: 2011

--- Details ---

Waste Code: 114

Map Key	Number of Records	Elevation m	Site	DB
<i>Waste Description:</i>		OTHER INORGANIC ACID WASTES		
+				
<i>Waste Code:</i>		264		
<i>Waste Description:</i>		PHOTOPROCESSING WASTES		
140	7 of 38	91.0	HOPITAL MONTFORT 713 MONTREAL NORTH OTTAWA ON K1K 0T2	<u>GEN</u>
<i>SIC Code:</i>		8611		
<i>SIC Description:</i>		GENERAL HOSPITALS		
<i>Generator #:</i>		ON0333300		
<i>Approval Yrs:</i>		90,97		
--- Details ---				
<i>Waste Code:</i>		148		
<i>Waste Description:</i>		INORGANIC LABORATORY CHEMICALS		
+				
<i>Waste Code:</i>		213		
<i>Waste Description:</i>		PETROLEUM DISTILLATES		
+				
<i>Waste Code:</i>		243		
<i>Waste Description:</i>		PCB'S		
+				
<i>Waste Code:</i>		261		
<i>Waste Description:</i>		PHARMACEUTICALS		
+				
<i>Waste Code:</i>		263		
<i>Waste Description:</i>		ORGANIC LABORATORY CHEMICALS		
+				
<i>Waste Code:</i>		312		
<i>Waste Description:</i>		PATHOLOGICAL WASTES		
140	8 of 38	91.0	HOPITAL MONTFORT 713 MONTREAL NORTH OTTAWA ON K1K 0T2	20-030 <u>GEN</u>
<i>SIC Code:</i>		8611		
<i>SIC Description:</i>		GENERAL HOSPITALS		
<i>Generator #:</i>		ON0333300		
<i>Approval Yrs:</i>		92,93,94,95,96		
--- Details ---				
<i>Waste Code:</i>		148		
<i>Waste Description:</i>		INORGANIC LABORATORY CHEMICALS		
+				
<i>Waste Code:</i>		213		
<i>Waste Description:</i>		PETROLEUM DISTILLATES		
+				
<i>Waste Code:</i>		243		
<i>Waste Description:</i>		PCB'S		
+				
<i>Waste Code:</i>		261		
<i>Waste Description:</i>		PHARMACEUTICALS		
+				
<i>Waste Code:</i>		263		
<i>Waste Description:</i>		ORGANIC LABORATORY CHEMICALS		
+				
<i>Waste Code:</i>		312		
<i>Waste Description:</i>		PATHOLOGICAL WASTES		

Map Key	Number of Records	Elevation m	Site	DB
140	9 of 38	91.0	DEPT. OF NATIONAL DEFENCE 713 Montreal Rd. Ottawa ON K1K 0T2	<u>GEN</u>
SIC Code:		911110		
SIC Description:		Defence Services		
Generator #:		ON8600789		
Approval Yrs:		2010		
--- Details ---				
Waste Code:		264		
Waste Description:		PHOTOPROCESSING WASTES		
+				
Waste Code:		114		
Waste Description:		OTHER INORGANIC ACID WASTES		
140	10 of 38	91.0	Department of National Defence 713 Montreal Rd Ottawa ON K1K 0T2	<u>GEN</u>
SIC Code:		622111		
SIC Description:		General (except Paediatric) Hospitals		
Generator #:		ON5715865		
Approval Yrs:		2009		
140	11 of 38	91.0	HOPITAL MONTFORT 713 MONTREAL ROAD OTTAWA ON K1K 0T2	<u>GEN</u>
SIC Code:		514122		
SIC Description:				
Generator #:		ON0333300		
Approval Yrs:		2010		
--- Details ---				
Waste Code:		112		
Waste Description:		ACID WASTE - HEAVY METALS		
+				
Waste Code:		121		
Waste Description:		ALKALINE WASTES - HEAVY METALS		
+				
Waste Code:		264		
Waste Description:		PHOTOPROCESSING WASTES		
+				
Waste Code:		148		
Waste Description:		INORGANIC LABORATORY CHEMICALS		
+				
Waste Code:		312		
Waste Description:		PATHOLOGICAL WASTES		
+				
Waste Code:		331		
Waste Description:		WASTE COMPRESSED GASES		
+				
Waste Code:		252		
Waste Description:		WASTE OILS & LUBRICANTS		
+				
Waste Code:		145		
Waste Description:		PAINT/PIGMENT/COATING RESIDUES		
+				

Map Key	Number of Records	Elevation m	Site	DB
Waste Code:		222		
Waste Description:		HEAVY FUELS		
+				
Waste Code:		243		
Waste Description:		PCBS		
+				
Waste Code:		212		
Waste Description:		ALIPHATIC SOLVENTS		
+				
Waste Code:		221		
Waste Description:		LIGHT FUELS		
+				
Waste Code:		261		
Waste Description:		PHARMACEUTICALS		
+				
Waste Code:		242		
Waste Description:		HALOGENATED PESTICIDES		
+				
Waste Code:		263		
Waste Description:		ORGANIC LABORATORY CHEMICALS		
+				
Waste Code:		251		
Waste Description:		OIL SKIMMINGS & SLUDGES		
+				
Waste Code:		213		
Waste Description:		PETROLEUM DISTILLATES		

140 **12 of 38** **91.0** **HOPITAL MONTFORT** **GEN**
713 MONTREAL ROAD
OTTAWA ON K1K 0T2

SIC Code: 514122
SIC Description:
Generator #: ON0333300
Approval Yrs: 2009

--- Details ---

Waste Code: 112
Waste Description: ACID WASTE - HEAVY METALS
+
Waste Code: 121
Waste Description: ALKALINE WASTES - HEAVY METALS
+
Waste Code: 145
Waste Description: PAINT/PIGMENT/COATING RESIDUES
+
Waste Code: 148
Waste Description: INORGANIC LABORATORY CHEMICALS
+
Waste Code: 212
Waste Description: ALIPHATIC SOLVENTS
+
Waste Code: 213
Waste Description: PETROLEUM DISTILLATES
+
Waste Code: 221
Waste Description: LIGHT FUELS
+
Waste Code: 222
Waste Description: HEAVY FUELS
+
Waste Code: 243

Map Key	Number of Records	Elevation m	Site	DB
<i>Waste Description:</i>		PCBS		
+				
<i>Waste Code:</i>		251		
<i>Waste Description:</i>		OIL SKIMMINGS & SLUDGES		
+				
<i>Waste Code:</i>		252		
<i>Waste Description:</i>		WASTE OILS & LUBRICANTS		
+				
<i>Waste Code:</i>		261		
<i>Waste Description:</i>		PHARMACEUTICALS		
+				
<i>Waste Code:</i>		263		
<i>Waste Description:</i>		ORGANIC LABORATORY CHEMICALS		
+				
<i>Waste Code:</i>		264		
<i>Waste Description:</i>		PHOTOPROCESSING WASTES		
+				
<i>Waste Code:</i>		312		
<i>Waste Description:</i>		PATHOLOGICAL WASTES		
+				
<i>Waste Code:</i>		331		
<i>Waste Description:</i>		WASTE COMPRESSED GASES		

140 **13 of 38** **91.0** **HOPITAL MONTFORT
713 MONTREAL NORTH
OTTAWA ON K1K 0T2** [GEN](#)

SIC Code: 8611
SIC Description: GENERAL HOSPITALS
Generator #: ON0333300
Approval Yrs: 86,87,88,89

--- Details ---

Waste Code: 312
Waste Description: PATHOLOGICAL WASTES

140 **14 of 38** **91.0** **HOPITAL MONTFORT
713 MONTREAL ROAD
OTTAWA ON K1K 0T2** [GEN](#)

SIC Code:
SIC Description:
Generator #: ON0333300
Approval Yrs: As of July 2013

--- Details ---

Waste Code: 112
Waste Description: Acid solutions - containing heavy metals
+
Waste Code: 121
Waste Description: Alkaline slutions - containing heavy metals
+
Waste Code: 145
Waste Description: Wastes from the use of pigments, coatings and paints
+
Waste Code: 148
Waste Description: Misc. wastes and inorganic chemicals
+
Waste Code: 212
Waste Description: Aliphatic solvents and residues
+

Map Key	Number of Records	Elevation m	Site	DB
Waste Code:		213		
Waste Description:		Petroleum distillates		
+				
Waste Code:		221		
Waste Description:		Light fuels		
+				
Waste Code:		222		
Waste Description:		Heavy fuels		
+				
Waste Code:		242		
Waste Description:		Halogenated pesticides and herbicides		
+				
Waste Code:		243		
Waste Description:		PCB		
+				
Waste Code:		251		
Waste Description:		Waste oils/sludges (petroleum based)		
+				
Waste Code:		252		
Waste Description:		Waste crankcase oils and lubricants		
+				
Waste Code:		261		
Waste Description:		Pharmaceuticals		
+				
Waste Code:		263		
Waste Description:		Misc. waste organic chemicals		
+				
Waste Code:		264		
Waste Description:		Photoprocessing wastes		
+				
Waste Code:		312		
Waste Description:		Pathological wastes		
+				
Waste Code:		331		
Waste Description:		Waste compressed gases including cylinders		

140 **15 of 38** **91.0** **DEPT. OF NATIONAL DEFENCE** **GEN**
713 Montreal Rd.
Ottawa ON K1K 0T2

SIC Code:
SIC Description:
Generator #: ON8600789
Approval Yrs: As of July 2013

--- Details ---
Waste Code: 114
Waste Description: Other inorganic acid wastes
+
Waste Code: 264
Waste Description: Photoprocessing wastes

140 **16 of 38** **91.0** **713 MONTREAL ROAD** **HINC**
OTTAWA ON K1K 0T2

External File Num: FS INC 0901-00413
Date of Occurrence: 1/23/2009
Fuel Occurrence Type: Liquid Petroleum Spill
Fuel Type Involved: Fuel Oil
Status Desc: Completed - Causal Analysis(End)
Job Type Desc: Incident/Near-Miss Occurrence (FS)

Map Key	Number of Records	Elevation m	Site	DB
<p><i>Oper. Type Involved:</i> Institution (including hospital, school, govt building, etc.) <i>Service Interruptions:</i> No <i>Property Damage:</i> Yes <i>Fuel Life Cycle Stage:</i> Utilization <i>Root Cause:</i> Root Cause: Equipment/Material/Component:No Procedures:No Maintenance:No Design:No Training:Yes Management:Yes Human Factors:Yes</p> <p><i>Reported Details:</i> Montfort Hospital <i>Fuel Category:</i> Liquid Fuel <i>Occurrence Type:</i> Incident <i>Affiliation:</i> Industry Stakeholder (Licensee/Registration/Certificate Holder, Facility Owner, etc.) <i>County Name:</i> Ottawa <i>Approx. Quant. Rel:</i> 9000 <i>Nearby body of water:</i> No <i>Enter Drainage Syst.:</i> No <i>Approx. Quant. Unit:</i> Liters <i>Environmental Impact:</i></p>				
140	17 of 38	91.0	713 MONTREAL ROAD OTTAWA ON K1K 0T2	HINC
<p><i>External File Num:</i> FS INC 0812-07488 <i>Date of Occurrence:</i> 12/2/2008 <i>Fuel Occurrence Type:</i> Liquid Petroleum Spill <i>Fuel Type Involved:</i> Fuel Oil <i>Status Desc:</i> Completed - Causal Analysis(End) <i>Job Type Desc:</i> Incident/Near-Miss Occurrence (FS) <i>Oper. Type Involved:</i> Institution (including hospital, school, govt building, etc.) <i>Service Interruptions:</i> No <i>Property Damage:</i> Yes <i>Fuel Life Cycle Stage:</i> Utilization <i>Root Cause:</i> Root Cause: Equipment/Material/Component:No Procedures:Yes Maintenance:No Design:No Training:No Management:Yes Human Factors:Yes</p> <p><i>Reported Details:</i> Montfort Hospital <i>Fuel Category:</i> Liquid Fuel <i>Occurrence Type:</i> Incident <i>Affiliation:</i> Industry Stakeholder (Licensee/Registration/Certificate Holder, Facility Owner, etc.) <i>County Name:</i> Ottawa <i>Approx. Quant. Rel:</i> 50 <i>Nearby body of water:</i> No <i>Enter Drainage Syst.:</i> No <i>Approx. Quant. Unit:</i> Liters <i>Environmental Impact:</i> N/A</p>				
140	18 of 38	91.0	MONTFORT HOSPITAL 713 MONTREAL ROAD, OTTAWA ON ONT R1O	NPCB
<p><i>Company Code:</i> F1514 <i>Transaction Date:</i> <i>Inspection Date:</i> <i>Industry:</i> <i>Site Status:</i></p>				
140	19 of 38	91.0	MONTFORT HOSPITAL 713 MONTREAL ROAD MONTREAL ROAD OTTAWA ON K1K 0T2	NPCB

Map Key	Number of Records	Elevation m	Site	DB
Company Code:		F1348		
Transaction Date:				
Inspection Date:				
Industry:				
Site Status:				
--- Details ---				
Label:				
No. of Items:				
Contents:				
Serial No.:				
Item/State:				
Status:		In-Storage		
PCB Type/Code:				
Location:				
Manufacturer:				
140	20 of 38	91.0	HOSPITAL MONTFORT PLANNING & PHYSICAL OPERATIONS; 713 CHEMIN MONTREAL OTTAWA ON K1K 0T2	<u>NPCB</u>
Company Code:		O0345		
Transaction Date:		1/12/1994		
Inspection Date:		11/8/1993		
Industry:		School/Care/Facility		
Site Status:				
140	21 of 38	91.0	MONTFORT HOSPITAL 713 MONTREAL ROAD OTTAWA ON K1K 0T2	<u>OPCB</u>
Year:		2003		
Site Number:		40294A021		
140	22 of 38	91.0	MONTFORT HOSPITAL 713 MONTREAL ROAD, OTTAWA ON K1K 0T2	<u>OPCB</u>
Year:		2000		
Site Number:		40294A021		
--- Details ---				
Quantity:		233.00		
Description:		Weight of Liquid in Transformer with High Level PCBs (>1000 ppm) kg		
+				
Quantity:		3.00		
Description:		Number of Transformers with High Level PCBs (>1000 ppm)		
140	23 of 38	91.0	MONTFORT HOSPITAL 713 MONTREAL ROAD, OTTAWA ON K1K 0T2	<u>OPCB</u>
Year:		1999		
Site Number:		40294A021		
--- Details ---				
Quantity:		233.00		

Map Key	Number of Records	Elevation m	Site	DB
<i>Description:</i> Weight of Liquid in Transformer with High Level PCBs (>1000 ppm) kg + <i>Quantity:</i> 3.00 <i>Description:</i> Number of Transformers with High Level PCBs (>1000 ppm)				
140	24 of 38	91.0	MONTFORT HOSPITAL 713 MONTREAL ROAD, OTTAWA ON K1K 0T2	<u>OPCB</u>
<i>Year:</i> 1998 <i>Site Number:</i> 40294A021 --- Details --- <i>Quantity:</i> 233.00 <i>Description:</i> Weight of Liquid in Transformer with High Level PCBs (>1000 ppm) kg + <i>Quantity:</i> 3.00 <i>Description:</i> Number of Transformers with High Level PCBs (>1000 ppm)				
140	25 of 38	91.0	MONTFORT HOSPITAL 713 MONTREAL ROAD OTTAWA ON K1K 0T2	<u>OPCB</u>
<i>Year:</i> 2004 <i>Site Number:</i> 40294A021				
140	26 of 38	91.0	MONTFORT HOSPITAL 713 MONTREAL ROAD, OTTAWA ON K1K 0T2	<u>OPCB</u>
<i>Year:</i> 1995 <i>Site Number:</i> 40294A021				
140	27 of 38	91.0	Hopital Montfort 713 Montreal Rd, Lot 24, 25, Concession 1 Ottawa ON K1K 0T2	<u>PTTW</u>
<i>Year:</i> 2009 <i>EBR Registry No.:</i> 010-8170 <i>Ministry Ref. No.:</i> 1860-7X4KEH <i>Type:</i> Instrument Proposal <i>Instrument Type:</i> (OWRA s. 34) - Permit to take water <i>Proposal Date:</i> October 26, 2009 <i>Location:</i> 713 Montreal Rd Lot 24, 25, Concession 1 Ottawa City, K1K 0T <i>Proponent Address:</i> 713 Montreal Road Ottawa Ontario Canada K1K 0T2				
140	28 of 38	91.0	Montfort Health Care Group Inc. 713 Montreal Rd Ottawa ON K1K 0T2	<u>SPL</u>
<i>Ref No.:</i> 1176-775NLL <i>Incident Dt:</i> <i>MOE Reported Dt:</i> 9/17/2007 <i>Contaminant Name:</i> ETHYLENE GLYCOL (ANTIFREEZE) <i>Contaminant Quantity:</i> 45 L <i>Incident Summary:</i> Montfort Hospital - antifreeze spill to sewers				

Map Key	Number of Records	Elevation m	Site	DB
<i>Incident Cause:</i> <i>Incident Reason:</i> <i>Nature of Impact:</i> <i>Receiving Medium:</i> <i>Environmental Impact:</i>		Pipe Or Hose Leak Unknown - Reason not determined Surface Water Pollution Water Not Anticipated		
140	29 of 38	91.0	713 Montreal Ottawa ON K1K 0T2	SPL
<i>Ref No.:</i> <i>Incident Dt:</i> <i>MOE Reported Dt:</i> <i>Contaminant Name:</i> <i>Contaminant Quantity:</i> <i>Incident Summary:</i> <i>Incident Cause:</i> <i>Incident Reason:</i> <i>Nature of Impact:</i> <i>Receiving Medium:</i> <i>Environmental Impact:</i>		0286-6BWMA7 4/29/2005 4/29/2005 NATURAL GAS (METHANE) Unknown Ottawa: natural gas leak at Montfort Hosp Pipe Or Hose Leak Other - Reason not otherwise defined Air Not Anticipated		
140	30 of 38	91.0	Montfort Health Care Group Inc. 713 Montreal Rd. Ottawa ON K1K 0T2	SPL
<i>Ref No.:</i> <i>Incident Dt:</i> <i>MOE Reported Dt:</i> <i>Contaminant Name:</i> <i>Contaminant Quantity:</i> <i>Incident Summary:</i> <i>Incident Cause:</i> <i>Incident Reason:</i> <i>Nature of Impact:</i> <i>Receiving Medium:</i> <i>Environmental Impact:</i>		4557-5Y2PVF 4/13/2004 4/14/2004 Refrigerant gas Suva 134A 168 kg Ottawa-Release of 168 Kg of Suva 134A refrigerant Cooling System Leak Equipment Failure - Malfunction of system components Air Pollution Air Possible		
140	31 of 38	91.0	Montfort Health Care Group Inc. 713 Montreal Rd Ottawa ON K1K 0T2	SPL
<i>Ref No.:</i> <i>Incident Dt:</i> <i>MOE Reported Dt:</i> <i>Contaminant Name:</i> <i>Contaminant Quantity:</i> <i>Incident Summary:</i> <i>Incident Cause:</i> <i>Incident Reason:</i> <i>Nature of Impact:</i> <i>Receiving Medium:</i> <i>Environmental Impact:</i>		3065-7NKR2K 1/23/2009 FURNACE OIL 200 L Montfort Hospital, 100-200L furnace oil to soil Tank (Underground) Leak Unknown - Reason not determined Not Anticipated		
140	32 of 38	91.0	Montfort Health Care Group Inc. 713 Montreal Rd	SPL

Map Key	Number of Records	Elevation m	Site	DB
Ottawa ON K1K 0T2				
<i>Ref No.:</i>		2142-7FYKK8		
<i>Incident Dt:</i>				
<i>MOE Reported Dt:</i>		6/26/2008		
<i>Contaminant Name:</i>		VEGETABLE OIL		
<i>Contaminant Quantity:</i>		100 L		
<i>Incident Summary:</i>		Montfort Hospital - 100L canola/soya oil to ground.Cleaning.		
<i>Incident Cause:</i>		Container Leak (Fuel Tank Barrels)		
<i>Incident Reason:</i>		Unknown - Reason not determined		
<i>Nature of Impact:</i>		Soil Contamination		
<i>Receiving Medium:</i>				
<i>Environmental Impact:</i>		Possible		
140	33 of 38	91.0	Montfort Health Care Group Inc. 713 Montreal Rd Ottawa ON K1K 0T2	SPL
<i>Ref No.:</i>		8421-7LXP6D		
<i>Incident Dt:</i>				
<i>MOE Reported Dt:</i>		12/2/2008		
<i>Contaminant Name:</i>		STOVE OIL (CLEAR OR DYED)		
<i>Contaminant Quantity:</i>		50 L		
<i>Incident Summary:</i>		Montfort Hosp. 45-50L #2 stove oil to gravel, cing		
<i>Incident Cause:</i>		Tank (Underground) Leak		
<i>Incident Reason:</i>		Equipment Failure		
<i>Nature of Impact:</i>				
<i>Receiving Medium:</i>				
<i>Environmental Impact:</i>		Not Anticipated		
140	34 of 38	91.0	Montfort Health Care Group Inc. 713 Montreal Road 713 MONTREAL ROAD Ottawa ON K1K 0T2	SPL
<i>Ref No.:</i>		5327-6MMJRW		
<i>Incident Dt:</i>		3/5/2006		
<i>MOE Reported Dt:</i>		3/6/2006		
<i>Contaminant Name:</i>		ETHYLENE GLYCOL (ANTIFREEZE)		
<i>Contaminant Quantity:</i>		80 L		
<i>Incident Summary:</i>		Montfort Hospital: antifreeze to gravel floor in bsmt		
<i>Incident Cause:</i>		Cooling System Leak		
<i>Incident Reason:</i>				
<i>Nature of Impact:</i>		Soil Contamination		
<i>Receiving Medium:</i>		Land		
<i>Environmental Impact:</i>		Not Anticipated		
140	35 of 38	91.0	713 Montreal Rd Ottawa ON K1K 0T2	SPL
<i>Ref No.:</i>		0313-7VRPK3		
<i>Incident Dt:</i>				
<i>MOE Reported Dt:</i>		9/10/2009		
<i>Contaminant Name:</i>		REFRIGERANT GAS, N.O.S.		
<i>Contaminant Quantity:</i>		82 kg		
<i>Incident Summary:</i>		Mont Fort Hosp.- 180 lb refrig. leak- June 29th,'09		
<i>Incident Cause:</i>				
<i>Incident Reason:</i>				

Map Key	Number of Records	Elevation m	Site	DB
Nature of Impact:		Air Pollution		
Receiving Medium:				
Environmental Impact:		Confirmed		
140	36 of 38	91.0	Montfort Health Care Group Inc. 713 Montreal Rd Ottawa ON K1K 0T2	SPL
Ref No.:		4457-6A6PWK		
Incident Dt:		3/3/2005		
MOE Reported Dt:		3/4/2005		
Contaminant Name:		HYDRAULIC OIL		
Contaminant Quantity:				
Incident Summary:		90l hydr.oil to pvmt. Cleaned.		
Incident Cause:		Pipe Or Hose Leak		
Incident Reason:		Other - Reason not otherwise defined		
Nature of Impact:				
Receiving Medium:		Land		
Environmental Impact:		Not Anticipated		
140	37 of 38	91.0	Montfort Health Care Group Inc. 713 Montreal Road Ottawa ON K1K 0T2	SPL
Ref No.:		8736-5Y7HG9		
Incident Dt:		4/15/2004		
MOE Reported Dt:		4/19/2004		
Contaminant Name:		REFRIGERANT GAS, N.O.S.		
Contaminant Quantity:		121 kg		
Incident Summary:		Montfort Hospital: 121 Kg of Refrigerant Suva 134A		
Incident Cause:		Discharge or Emission to Air		
Incident Reason:		Equipment Failure		
Nature of Impact:		Air Pollution		
Receiving Medium:		Air		
Environmental Impact:		Possible		
140	38 of 38	91.0	Midland Transport Limited/Transport Limitee; Source Medical Corporation 713 Montreal Road Brockville ON K1K 0T2	SPL
Ref No.:		7356-6YF7LA		
Incident Dt:				
MOE Reported Dt:		2/14/2007		
Contaminant Name:		DIESEL FUEL		
Contaminant Quantity:		250 L		
Incident Summary:		MVA, HWY 401, 250 L to roadway, contained		
Incident Cause:		Other Transport Accident		
Incident Reason:		Ice/Snow/Rain		
Nature of Impact:		Soil Contamination		
Receiving Medium:		Land		
Environmental Impact:		Not Anticipated		
141	1 of 1	55.0	ON	BORE

Map Key	Number of Records	Elevation m	Site	DB
Borehole ID:	803174		Type:	Borehole
Use:	Geotechnical/Geological Investigation		Status:	
Drill Method:	Boring		UTM Zone:	18
Easting:	450911.192		Northing:	5034189.406
Location Accuracy:			Orig. Ground Elev m:	
Elev. Reliability Note:			DEM Ground Elev m:	55.799999
Total Depth m:	1.500000		Primary Name:	AH 25
Township:			Concession:	
Lot:			Municipality:	
Completion Date:	1985-MAY-13		Static Water Level:	
Primary Water Use:			Sec. Water Use:	
--- Details ---				
Stratum ID:	218575178		Top Depth m:	0
Bottom Depth m:	0.200000		Stratum Desc:	Brown Fill-Misc Silt - Sand With: Gr
+				
Stratum ID:	218575179		Top Depth m:	0.200000
Bottom Depth m:	0.900000		Stratum Desc:	Brown to Grey Fill-Misc Silty Clay With: Gr W Constr Debris
+				
Stratum ID:	218575180		Top Depth m:	0.900000
Bottom Depth m:	1		Stratum Desc:	Dark Brown clay silt With: Org M Trace: Constr Debris
+				
Stratum ID:	218575181		Top Depth m:	1
Bottom Depth m:	1.500000		Stratum Desc:	Grey-Brown Weathered Crust Silty Clay

142 1 of 1 91.3 ON [WWIS](#)

Well Id:	7154159		Lot:	
Concession:			Concession Name:	
County:	OTTAWA-CARLETON		Municipality:	OTTAWA
Easting Nad83:	450090		Northing Nad83:	5032670
Zone:	18		Utm Reliability:	margin of error : 10 - 30 m
Primary Water Use:	Test Hole		Construction Date:	01-OCT-10
Sec. Water Use:	Monitoring		Well Depth:	4.57 m
Pump Rate:			Static Water Level:	
Flow Rate:			Clear/Cloudy:	
Specific Capacity:			Final Well Status:	Test Hole
Construction Method:	Other Method		Flowing (y/n):	
Elevation (m):	90.82		Elevation Reliability:	
Depth to Bedrock:			Overburden/Bedrock:	
Water Type:			Casing Material:	PLASTIC
--- Details ---				
Thickness:	.31 m		Original Depth:	.31 m
Material Colour:	BROWN		Material:	SAND, DRY, SOFT
+				
Thickness:	1.52 m		Original Depth:	1.83 m
Material Colour:	GREY		Material:	SHALE, DRY
+				
Thickness:	2.74 m		Original Depth:	4.57 m
Material Colour:	GREY		Material:	SHALE, , WATER-BEARING

Map Key	Number of Records	Elevation m	Site	DB
143	1 of 1	64.6	ON	BORE
Borehole ID:	803145	Type:	Borehole	
Use:	Geotechnical/Geological Investigation	Status:		
Drill Method:	Boring	UTM Zone:	18	
Easting:	449677.945	Northing:	5033770.987	
Location Accuracy:		Orig. Ground Elev m:		
Elev. Reliability Note:		DEM Ground Elev m:	65.199997	
Total Depth m:	1.500000	Primary Name:	AH 15	
Township:		Concession:		
Lot:		Municipality:		
Completion Date:	1985-MAY-13	Static Water Level:	1.400000	
Primary Water Use:		Sec. Water Use:		
--- Details ---				
Stratum ID:	218575066	Top Depth m:	0	
Bottom Depth m:	0.100000	Stratum Desc:	Asphalt	
+				
Stratum ID:	218575067	Top Depth m:	0.100000	
Bottom Depth m:	0.200000	Stratum Desc:	Brown Fill-Misc Sand - Gravel	
+				
Stratum ID:	218575068	Top Depth m:	0.200000	
Bottom Depth m:	0.800000	Stratum Desc:	Brown Fill-Misc Silt - Sand	
+				
Stratum ID:	218575069	Top Depth m:	0.800000	
Bottom Depth m:	1.100000	Stratum Desc:	Dark Brown sand silt With: Org M	
+				
Stratum ID:	218575070	Top Depth m:	1.100000	
Bottom Depth m:	1.500000	Stratum Desc:	Grey-Brown Silty Clay With: Sa	

144	1 of 1	60.0	ON	BORE
Borehole ID:	803147	Type:	Borehole	
Use:	Geotechnical/Geological Investigation	Status:		
Drill Method:	Boring	UTM Zone:	18	
Easting:	449752.913	Northing:	5033915.566	
Location Accuracy:		Orig. Ground Elev m:		
Elev. Reliability Note:		DEM Ground Elev m:	60.299999	
Total Depth m:	1.500000	Primary Name:	AH 16	
Township:		Concession:		
Lot:		Municipality:		
Completion Date:	1985-MAY-13	Static Water Level:	1.500000	
Primary Water Use:		Sec. Water Use:		
--- Details ---				
Stratum ID:	218575075	Top Depth m:	0	
Bottom Depth m:	0.100000	Stratum Desc:	Asphalt	
+				
Stratum ID:	218575076	Top Depth m:	0.100000	
Bottom Depth m:	0.300000	Stratum Desc:	Grey Crushed Stone	
+				
Stratum ID:	218575077	Top Depth m:	0.300000	
Bottom Depth m:	0.700000	Stratum Desc:	Brown Fill-Misc Silt - Sand	

Map Key	Number of Records	Elevation m	Site	DB
+				
Stratum ID:	218575078		Top Depth m:	0.700000
Bottom Depth m:	0.900000		Stratum Desc:	Dark Topsoil sand silt With: Org M
+				
Stratum ID:	218575079		Top Depth m:	0.900000
Bottom Depth m:	1.500000		Stratum Desc:	Grey-Brown Silt - Sand

145 **1 of 1** **92.0** **ON** [WWIS](#)

Well Id:	7154158	Lot:	
Concession:		Concession Name:	
County:	OTTAWA-CARLETON	Municipality:	OTTAWA
Easting Nad83:	450115	Northing Nad83:	5032656
Zone:	18	Utm Reliability:	margin of error : 10 - 30 m
Primary Water Use:	Test Hole	Construction Date:	01-OCT-10
Sec. Water Use:	Monitoring	Well Depth:	7.62 m
Pump Rate:		Static Water Level:	
Flow Rate:		Clear/Cloudy:	
Specific Capacity:		Final Well Status:	Test Hole
Construction Method:	Other Method	Flowing (y/n):	
Elevation (m):	91.82	Elevation Reliability:	
Depth to Bedrock:		Overburden/Bedrock:	
Water Type:		Casing Material:	PLASTIC

--- Details ---

Thickness:	.31 m	Original Depth:	.31 m
Material Colour:	BROWN	Material:	TOPSOIL, , SOFT
+			
Thickness:	1.82 m	Original Depth:	2.13 m
Material Colour:	BROWN	Material:	SAND, CLAY, SOFT
+			
Thickness:	1.83 m	Original Depth:	3.96 m
Material Colour:	BROWN	Material:	CLAY, SAND, DENSE
+			
Thickness:	3.66 m	Original Depth:	7.62 m
Material Colour:	GREY	Material:	SHALE, , HARD

146 **1 of 1** **90.7** **ON** [WWIS](#)

Well Id:	7122745	Lot:	
Concession:		Concession Name:	
County:	OTTAWA-CARLETON	Municipality:	OTTAWA
Easting Nad83:	450065	Northing Nad83:	5032681
Zone:	18	Utm Reliability:	margin of error : 30 m - 100 m
Primary Water Use:	Test Hole	Construction Date:	05-APR-09
Sec. Water Use:	Monitoring	Well Depth:	7.01 m
Pump Rate:		Static Water Level:	
Flow Rate:		Clear/Cloudy:	
Specific Capacity:		Final Well Status:	Observation Wells
Construction Method:	Direct Push	Flowing (y/n):	
Elevation (m):	90.31	Elevation Reliability:	
Depth to Bedrock:		Overburden/Bedrock:	
Water Type:		Casing Material:	PLASTIC

Map Key	Number of Records	Elevation m	Site	DB
--- Details ---				
Thickness:	.61 m		Original Depth:	.61 m
Material Colour:	BROWN		Material:	FILL, GRAVEL, LOOSE
+				
Thickness:	2.33 m		Original Depth:	2.94 m
Material Colour:	BROWN		Material:	SILT, CLAY, DENSE
+				
Thickness:	.72 m		Original Depth:	3.66 m
Material Colour:	BROWN		Material:	CLAY, SILT, DENSE
+				
Thickness:	3.35 m		Original Depth:	7.01 m
Material Colour:	GREY		Material:	CLAY, SILT, WATER-BEARING

147 **1 of 1** **91.2** **ON** [WWIS](#)

Well Id:	7154160	Lot:	
Concession:		Concession Name:	
County:	OTTAWA-CARLETON	Municipality:	OTTAWA
Easting Nad83:	450092	Northing Nad83:	5032661
Zone:	18	Utm Reliability:	margin of error : 10 - 30 m
Primary Water Use:	Test Hole	Construction Date:	01-OCT-10
Sec. Water Use:	Monitoring	Well Depth:	9.14 m
Pump Rate:		Static Water Level:	
Flow Rate:		Clear/Cloudy:	
Specific Capacity:		Final Well Status:	Test Hole
Construction Method:	Other Method	Flowing (y/n):	
Elevation (m):	91.09	Elevation Reliability:	
Depth to Bedrock:		Overburden/Bedrock:	
Water Type:		Casing Material:	PLASTIC

--- Details ---				
Thickness:	.31 m		Original Depth:	.31 m
Material Colour:	BROWN		Material:	TOPSOIL, SOFT, LOOSE
+				
Thickness:	3.04 m		Original Depth:	3.35 m
Material Colour:	BROWN		Material:	CLAY, SAND, SOFT
+				
Thickness:	5.79 m		Original Depth:	9.14 m
Material Colour:	GREY		Material:	SHALE, , HARD

148 **1 of 1** **104.3** **R.M. OF OTTAWA-CARLETON
BURMA RD. MONTREAL RD.
OTTAWA CITY ON** [CA](#)

Certificate #:	7-1452-86-
Application Year:	86
Issue Date:	11/27/1986
Approval Type:	Municipal water
Status:	Approved
Application Type:	
Client Name:	
Client Address:	
Client City:	
Client Postal Code:	

Map Key	Number of Records	Elevation m	Site	DB
<i>Project Description:</i>				
<i>Contaminants:</i>				
<i>Emission Control:</i>				
149	1 of 1	91.0	ON	<u>WWIS</u>
<i>Well Id:</i>	7123852		<i>Lot:</i>	
<i>Concession:</i>			<i>Concession Name:</i>	
<i>County:</i>	OTTAWA-CARLETON		<i>Municipality:</i>	OTTAWA
<i>Easting Nad83:</i>	450011		<i>Northing Nad83:</i>	5032694
<i>Zone:</i>	18		<i>Utm Reliability:</i>	margin of error : 10 - 30 m,margin of error : 100 m - 300 m
<i>Primary Water Use:</i>	Test Hole		<i>Construction Date:</i>	24-MAY-09
<i>Sec. Water Use:</i>	Monitoring		<i>Well Depth:</i>	3.96 m
<i>Pump Rate:</i>			<i>Static Water Level:</i>	
<i>Flow Rate:</i>			<i>Clear/Cloudy:</i>	
<i>Specific Capacity:</i>			<i>Final Well Status:</i>	Test Hole
<i>Construction Method:</i>	Direct Push		<i>Flowing (y/n):</i>	
<i>Elevation (m):</i>			<i>Elevation Reliability:</i>	
<i>Depth to Bedrock:</i>			<i>Overburden/Bedrock:</i>	
<i>Water Type:</i>			<i>Casing Material:</i>	PLASTIC
--- Details ---				
<i>Thickness:</i>	1.5 m		<i>Original Depth:</i>	1.5 m
<i>Material Colour:</i>	GREY		<i>Material:</i>	GRAVEL, , HARD
+				
<i>Thickness:</i>	1.24 m		<i>Original Depth:</i>	2.74 m
<i>Material Colour:</i>	BROWN		<i>Material:</i>	SAND, SILT, SOFT
+				
<i>Thickness:</i>	1.22 m		<i>Original Depth:</i>	3.96 m
<i>Material Colour:</i>	GREY		<i>Material:</i>	CLAY, SILT, SAND
150	1 of 1	90.1	ON	<u>WWIS</u>
<i>Well Id:</i>	7122746		<i>Lot:</i>	
<i>Concession:</i>			<i>Concession Name:</i>	
<i>County:</i>	OTTAWA-CARLETON		<i>Municipality:</i>	OTTAWA
<i>Easting Nad83:</i>	450062		<i>Northing Nad83:</i>	5032663
<i>Zone:</i>	18		<i>Utm Reliability:</i>	margin of error : 30 m - 100 m
<i>Primary Water Use:</i>	Test Hole		<i>Construction Date:</i>	04-APR-09
<i>Sec. Water Use:</i>	Monitoring		<i>Well Depth:</i>	5.49 m
<i>Pump Rate:</i>			<i>Static Water Level:</i>	
<i>Flow Rate:</i>			<i>Clear/Cloudy:</i>	
<i>Specific Capacity:</i>			<i>Final Well Status:</i>	Observation Wells
<i>Construction Method:</i>	Direct Push		<i>Flowing (y/n):</i>	
<i>Elevation (m):</i>	90.05		<i>Elevation Reliability:</i>	
<i>Depth to Bedrock:</i>			<i>Overburden/Bedrock:</i>	
<i>Water Type:</i>			<i>Casing Material:</i>	PLASTIC
--- Details ---				
<i>Thickness:</i>	3.1 m		<i>Original Depth:</i>	3.1 m
<i>Material Colour:</i>	GREY		<i>Material:</i>	GRAVEL, SILT, HARD
+				
<i>Thickness:</i>	2.39 m		<i>Original Depth:</i>	5.49 m

Map Key	Number of Records	Elevation m	Site	DB
Material Colour:	GREY			Material: SILT, CLAY, SOFT
151	1 of 1	62.4	ON	<u>BORE</u>
Borehole ID:	613835			Type: Borehole
Use:				Status:
Drill Method:				UTM Zone: 18
Easting:	449681.000			Northing: 5033832.000
Location Accuracy:				Orig. Ground Elev m: 61
Elev. Reliability Note:				DEM Ground Elev m: 62.099998
Total Depth m:	-999.000000			Primary Name:
Township:				Concession:
Lot:				Municipality:
Completion Date:				Static Water Level:
Primary Water Use:				Sec. Water Use:
--- Details ---				
Stratum ID:	218396792			Top Depth m: 0
Bottom Depth m:	3			Stratum Desc: SAND.
+				
Stratum ID:	218396793			Top Depth m: 3
Bottom Depth m:	15.200000			Stratum Desc: CLAY. GREY,SOFT.
+				
Stratum ID:	218396794			Top Depth m: 15.200000
Bottom Depth m:				Stratum Desc: CLAY. GREY,STIFF. 0140Y. GREY,STIFF TO VERY STIFF. UNSPECIFIED-FINE. VERY DENSE. BEDR
152	1 of 1	52.0	ON	<u>BORE</u>
Borehole ID:	803179			Type: Borehole
Use:	Geotechnical/Geological Investigation			Status:
Drill Method:	Boring			UTM Zone: 18
Easting:	450654.548			Northing: 5034315.177
Location Accuracy:				Orig. Ground Elev m:
Elev. Reliability Note:				DEM Ground Elev m: 52.400002
Total Depth m:	1.300000			Primary Name: AH 28
Township:				Concession:
Lot:				Municipality:
Completion Date:	1985-MAY-13			Static Water Level: 0.400000
Primary Water Use:				Sec. Water Use:
--- Details ---				
Stratum ID:	218575195			Top Depth m: 0
Bottom Depth m:	0.200000			Stratum Desc: Topsoil
+				
Stratum ID:	218575196			Top Depth m: 0.200000
Bottom Depth m:	1			Stratum Desc: Brown Silt - Sand
+				
Stratum ID:	218575197			Top Depth m: 1
Bottom Depth m:	1.300000			Stratum Desc: Grey-Brown Weathered Crust Silty Clay

Map Key	Number of Records	Elevation m	Site	DB
153	1 of 1	105.0	Candor Plumbing & Heating Ltd 981 Gulf Place Ottawa ON	GEN
SIC Code:		238220		
SIC Description:				
Generator #:		ON5156550		
Approval Yrs:		2011		
154	1 of 1	90.0	ON	WWIS
Well Id:		1508415	Lot:	
Concession:			Concession Name:	
County:		OTTAWA-CARLETON	Municipality:	
Easting Nad83:		450010.7	Northing Nad83:	
Zone:		18	Utm Reliability:	
Primary Water Use:		Livestock	Construction Date:	
Sec. Water Use:		Domestic	Well Depth:	
Pump Rate:		12 GPM	Static Water Level:	
Flow Rate:			Clear/Cloudy:	
Specific Capacity:			Final Well Status:	
Construction Method:		Cable Tool	Flowing (y/n):	
Elevation (m):		91.24	Elevation Reliability:	
Depth to Bedrock:		18	Overburden/Bedrock:	
Water Type:		FRESH	Casing Material:	
--- Details ---				
Thickness:		5 ft	Original Depth:	
Material Colour:		BLACK	Material:	
+				
Thickness:		13 ft	Original Depth:	
Material Colour:			Material:	
+				
Thickness:		94 ft	Original Depth:	
Material Colour:		GREY	Material:	
+				
Thickness:		8 ft	Original Depth:	
Material Colour:			Material:	
155	1 of 1	102.6	981 Gulf Place Ottawa ON	EHS
Order No.:		20110318011		
Report Date:		3/24/2011		
Report Type:		Custom Report		
Search Radius (km):		0.25		
Addit. Info Ordered:				
156	1 of 1	65.0	ON	BORE
Borehole ID:		803129	Type:	
Use:		Geotechnical/Geological Investigation	Status:	
Drill Method:		Hollow stem auger	UTM Zone:	

Map Key	Number of Records	Elevation m	Site	DB
Easting:	449602.816		Northing:	5033743.394
Location Accuracy:			Orig. Ground Elev m:	61.400002
Elev. Reliability Note:			DEM Ground Elev m:	63.599998
Total Depth m:	60.299999		Primary Name:	BH 1
Township:			Concession:	
Lot:			Municipality:	
Completion Date:	1985-MAR-15		Static Water Level:	1.500000
Primary Water Use:			Sec. Water Use:	
--- Details ---				
Stratum ID:	218574992		Top Depth m:	0
Bottom Depth m:	0.200000		Stratum Desc:	Topsoil
+				
Stratum ID:	218574993		Top Depth m:	0.200000
Bottom Depth m:	0.700000		Stratum Desc:	Brown Silt - Sand
+				
Stratum ID:	218574994		Top Depth m:	0.700000
Bottom Depth m:	0.900000		Stratum Desc:	Dark Brown Topsoil Silt
+				
Stratum ID:	218574995		Top Depth m:	0.900000
Bottom Depth m:	2.300000		Stratum Desc:	Brown to Grey Compact to Very Stiff Alluvium Silt - Sand
+				
Stratum ID:	218574996		Top Depth m:	2.300000
Bottom Depth m:	2.600000		Stratum Desc:	Dark Brown Topsoil
+				
Stratum ID:	218574997		Top Depth m:	2.600000
Bottom Depth m:	3.700000		Stratum Desc:	Grey Stiff Alluvium Silty Clay With: Sa Trace: Org M Tr Constr Debris
+				
Stratum ID:	218574998		Top Depth m:	3.700000
Bottom Depth m:	4.300000		Stratum Desc:	Grey Very Loose Sand
+				
Stratum ID:	218574999		Top Depth m:	4.300000
Bottom Depth m:	5.200000		Stratum Desc:	Grey Very Loose Alluvium Silt - Sand Trace: Org M
+				
Stratum ID:	218575000		Top Depth m:	5.200000
Bottom Depth m:	14.900000		Stratum Desc:	Grey Stiff Silty Clay
+				
Stratum ID:	218575001		Top Depth m:	14.900000
Bottom Depth m:	51.799999		Stratum Desc:	Grey Silty Clay
+				
Stratum ID:	218575002		Top Depth m:	51.799999
Bottom Depth m:	58.799999		Stratum Desc:	Till sand silt
+				
Stratum ID:	218575003		Top Depth m:	58.799999
Bottom Depth m:	60.299999		Stratum Desc:	Till sand silt With: Cob

157 1 of 1 101.0 ON [WWIS](#)

Well Id: 1508199 Lot:

Map Key	Number of Records	Elevation m	Site	DB
Concession:			Concession Name:	
County:	OTTAWA-CARLETON		Municipality:	OTTAWA
Easting Nad83:	450960.7		Northing Nad83:	5032633
Zone:	18		Utm Reliability:	unknown UTM
Primary Water Use:	Domestic		Construction Date:	16-MAR-50
Sec. Water Use:			Well Depth:	120 ft
Pump Rate:	8 GPM		Static Water Level:	15 ft
Flow Rate:			Clear/Cloudy:	CLEAR
Specific Capacity:			Final Well Status:	Water Supply
Construction Method:	Cable Tool		Flowing (y/n):	N
Elevation (m):	100.67		Elevation Reliability:	
Depth to Bedrock:	0		Overburden/Bedrock:	Bedrock
Water Type:	Not stated		Casing Material:	OPEN HOLE,STEEL
--- Details ---				
Thickness:	120 ft		Original Depth:	120 ft
Material Colour:	GREY		Material:	LIMESTONE

158 **1 of 1** **101.6** **641 Bathgate Drive** **EHS**
Ottawa ON K1K 3Y3

Order No.: 20120329005
Report Date: 4/4/2012 9:17:04 AM
Report Type: Custom Report
Search Radius (km): 0.25
Addit. Info Ordered:

159 **1 of 1** **99.9** **Ottawa ON** **FCS**

Site Id: 00024057
Departmental Id: NRC-Montreal Road Complex
Property No.: 8733
Site Name: Montreal Road Complex
Location:
Municipality: Ottawa
Census Division: Ottawa
Federal Electoral District: Ottawa--Vanier
Nearest Populated Area:
Longitude: -75.621105
Latitude: 45.453793
Reporting Organization: National Research Council
Reason for Involvement: Federal Real Property
Est m³ Contaminated: 0
Est Ha Contaminated: 10
Est Tons Contaminated:
Site Management Strategy: Assessment
Highest Step Completed: Reclassify the Site Using CCME National Classification System
Action Plan: Conduct initial environmental site investigations in newly identified areas of concern to identify if impacts exist (Step 3 and 4). Conduct detailed environmental site investigations in the areas where previous site investigations have confirmed the pres

Additional Info:

--- Details ---

Medium: Not Available
Contaminant: PHCs (petroleum hydrocarbons)
+
Medium: Not Available
Contaminant: BTEXs (benzene, toluene, ethylbenzene, and xylene)

Map Key	Number of Records	Elevation m	Site	DB
+ Medium: Not Available Contaminant: PAHs (polycyclic aromatic hydrocarbon)				
+ Medium: Not Available Contaminant: Metal, metalloid, and organometallic				
161	1 of 1	100.0	ON	<u>BORE</u>
Borehole ID:	615201		Type:	Borehole
Use:			Status:	
Drill Method:			UTM Zone:	18
Easting:	450981.000		Northing:	5032582.000
Location Accuracy:			Orig. Ground Elev m:	99.099998
Elev. Reliability Note:			DEM Ground Elev m:	99.599998
Total Depth m:	-999.000000		Primary Name:	
Township:			Concession:	
Lot:			Municipality:	
Completion Date:			Static Water Level:	17.900000
Primary Water Use:			Sec. Water Use:	
--- Details ---				
Stratum ID:	218400812		Top Depth m:	0
Bottom Depth m:	0.600000		Stratum Desc:	CLAY.
+				
Stratum ID:	218400813		Top Depth m:	0.600000
Bottom Depth m:			Stratum Desc:	BEDROCK. WHITE. 00050 00313LOOSE. BEDROCK. 10DROCK. BEDROCK. BEDROCK. WAT
162	1 of 1	55.0	ON	<u>BORE</u>
Borehole ID:	803176		Type:	Borehole
Use:	Geotechnical/Geological Investigation		Status:	
Drill Method:	Boring		UTM Zone:	18
Easting:	451044.165		Northing:	5034274.410
Location Accuracy:			Orig. Ground Elev m:	
Elev. Reliability Note:			DEM Ground Elev m:	55.299999
Total Depth m:	1.500000		Primary Name:	AH 26
Township:			Concession:	
Lot:			Municipality:	
Completion Date:	1985-MAY-13		Static Water Level:	
Primary Water Use:			Sec. Water Use:	
--- Details ---				
Stratum ID:	218575187		Top Depth m:	0
Bottom Depth m:	0.700000		Stratum Desc:	Brown Fill-Misc sand silt With: Gr W Cob W Constr Debris
+				
Stratum ID:	218575188		Top Depth m:	0.700000
Bottom Depth m:	0.900000		Stratum Desc:	Dark Brown clay silt With: Org M W Constr Debris
+				
Stratum ID:	218575189		Top Depth m:	0.900000
Bottom Depth m:	1.500000		Stratum Desc:	Grey-Brown Weathered Crust Silty Clay

Map Key	Number of Records	Elevation m	Site	DB
163	1 of 1	68.1	ON	<u>BORE</u>
Borehole ID: 613819 Use: Drill Method: Easting: 449471.000 Location Accuracy: Elev. Reliability Note: Total Depth m: -999.000000 Township: Lot: Completion Date: Primary Water Use:		Type: Borehole Status: UTM Zone: 18 Northing: 5033362.000 Orig. Ground Elev m: 64 DEM Ground Elev m: 68.400002 Primary Name: Concession: Municipality: Static Water Level: Sec. Water Use:		
--- Details ---				
Stratum ID: 218396722		Top Depth m: 0		
Bottom Depth m: 3		Stratum Desc: CLAY.		
+				
Stratum ID: 218396723		Top Depth m: 3		
Bottom Depth m: 24.400000		Stratum Desc: CLAY. GREY,STIFF.		
+				
Stratum ID: 218396724		Top Depth m: 24.400000		
Bottom Depth m:		Stratum Desc: CLAY. BLACK,SOFT. W. SILT. GREY,VERY LOOSE. SAND. GREY,COMPACT. 0001000800045014002000030		
164	1 of 3	100.0	National Research Council Canada 1200 Montreal Road Ottawa ON K1A 0R6	<u>NPRI</u>
NPRI #: 11707 Year: 2010 Longitude: -75.6204 Latitude: 45.4519				
--- Details ---				
Air: 61				
Water:				
Land:				
Units: tonnes				
Substances Released: Nitrogen oxides (expressed as NO2)				
+				
Air: 0.43				
Water:				
Land:				
Units: tonnes				
Substances Released: PM2.5 - Particulate Matter <= 2.5 Microns				
164	2 of 3	100.0	National Research Council 1200 Montreal Road, Building M6 Ottawa ON K1A 0R6	<u>NPRI</u>
NPRI #: 11707 Year: 2008 Longitude: -75.6204 Latitude: 45.4519				

Map Key	Number of Records	Elevation m	Site	DB
--- Details ---				
Air:		58		
Water:				
Land:				
Units:		tonnes		
Substances Released:		Oxides of nitrogen (expressed as NO2)		
+				
Air:		0.47		
Water:				
Land:				
Units:		tonnes		
Substances Released:		PM2.5 - Particulate Matter <= 2.5 Microns		

164 **3 of 3** **100.0** **National Research Council** **[NPRI](#)**
1200 Montreal Road, Building M6
Ottawa ON K1A 0R6

NPRI #: 11707
Year: 2009
Longitude: -75.6204
Latitude: 45.4519

--- Details ---	
Air:	47
Water:	
Land:	
Units:	tonnes
Substances Released:	Nitrogen oxides (expressed as NO2)
+	
Air:	0.35
Water:	
Land:	
Units:	tonnes
Substances Released:	PM2.5 - Particulate Matter <= 2.5 Microns

166 **1 of 1** **63.0** **ON** **[BORE](#)**

Borehole ID:	803144	Type:	Borehole
Use:	Geotechnical/Geological Investigation	Status:	
Drill Method:	Boring	UTM Zone:	18
Easting:	449470.594	Northing:	5033609.882
Location Accuracy:		Orig. Ground Elev m:	
Elev. Reliability Note:		DEM Ground Elev m:	63
Total Depth m:	1.500000	Primary Name:	AH 14
Township:		Concession:	
Lot:		Municipality:	
Completion Date:	1985-MAY-13	Static Water Level:	1.300000
Primary Water Use:		Sec. Water Use:	

--- Details ---			
Stratum ID:	218575061	Top Depth m:	0
Bottom Depth m:	0.100000	Stratum Desc:	Concrete WITH WIRE MESH
+			
Stratum ID:	218575062	Top Depth m:	0.100000
Bottom Depth m:	0.300000	Stratum Desc:	Brown Fill-Misc Sand - Gravel
+			
Stratum ID:	218575063	Top Depth m:	0.300000

Map Key	Number of Records	Elevation m	Site	DB
Bottom Depth m:	0.700000			Stratum Desc: Brown Fill-Misc Sand
+				
Stratum ID:	218575064			Top Depth m: 0.700000
Bottom Depth m:	1.100000			Stratum Desc: Yellowish Brown to Brown Sand With: Si
+				
Stratum ID:	218575065			Top Depth m: 1.100000
Bottom Depth m:	1.500000			Stratum Desc: Brown Sand

167 1 of 1 100.0 ON BORE

Borehole ID:	615270	Type:	Borehole
Use:		Status:	
Drill Method:		UTM Zone:	18
Easting:	451491.000	Northing:	5033252.000
Location Accuracy:		Orig. Ground Elev m:	99.099998
Elev. Reliability Note:		DEM Ground Elev m:	98.900002
Total Depth m:	-999.000000	Primary Name:	
Township:		Concession:	
Lot:		Municipality:	
Completion Date:		Static Water Level:	9.100000
Primary Water Use:		Sec. Water Use:	

--- Details ---

Stratum ID:	218400987	Top Depth m:	5.800000
Bottom Depth m:	9.200000	Stratum Desc:	GRAVEL.
+			
Stratum ID:	218400988	Top Depth m:	9.200000
Bottom Depth m:		Stratum Desc:	BEDROCK. WATER STABLE AT 295.1 FEET. GREY, SOFT, STIFF, FISSURED. CLAY. GREY, SOFT, STIFF, FISSURED.
+			
Stratum ID:	218400980	Top Depth m:	0
Bottom Depth m:	0.500000	Stratum Desc:	SILT.
+			
Stratum ID:	218400981	Top Depth m:	0.500000
Bottom Depth m:	1.600000	Stratum Desc:	CLAY.
+			
Stratum ID:	218400982	Top Depth m:	1.600000
Bottom Depth m:	2.200000	Stratum Desc:	GRAVEL.
+			
Stratum ID:	218400983	Top Depth m:	2.200000
Bottom Depth m:	2.800000	Stratum Desc:	SAND.
+			
Stratum ID:	218400984	Top Depth m:	2.800000
Bottom Depth m:	3.700000	Stratum Desc:	GRAVEL.
+			
Stratum ID:	218400985	Top Depth m:	3.700000
Bottom Depth m:	4.300000	Stratum Desc:	SAND.
+			
Stratum ID:	218400986	Top Depth m:	4.300000
Bottom Depth m:	5.800000	Stratum Desc:	SAND.

Map Key	Number of Records	Elevation m	Site	DB
168	1 of 1	70.0	ON	<u>BORE</u>
<i>Borehole ID:</i> 805188 <i>Type:</i> Borehole				
<i>Use:</i> Geotechnical/Geological Investigation <i>Status:</i>				
<i>Drill Method:</i> Boring <i>UTM Zone:</i> 18				
<i>Easting:</i> 449464.124 <i>Northing:</i> 5033238.058				
<i>Location Accuracy:</i> <i>Orig. Ground Elev m:</i> 70.599998				
<i>Elev. Reliability Note:</i> <i>DEM Ground Elev m:</i> 70.900002				
<i>Total Depth m:</i> 14.700000 <i>Primary Name:</i> BH 1				
<i>Township:</i> <i>Concession:</i>				
<i>Lot:</i> <i>Municipality:</i>				
<i>Completion Date:</i> 1969-JAN-28 <i>Static Water Level:</i> 3.300000				
<i>Primary Water Use:</i> <i>Sec. Water Use:</i>				
--- Details ---				
<i>Stratum ID:</i> 218583584 <i>Top Depth m:</i> 0				
<i>Bottom Depth m:</i> 0.100000 <i>Stratum Desc:</i> Topsoil				
+				
<i>Stratum ID:</i> 218583585 <i>Top Depth m:</i> 0.100000				
<i>Bottom Depth m:</i> 1.500000 <i>Stratum Desc:</i> Brown Compact Silt - Sand With: Gr				
+				
<i>Stratum ID:</i> 218583586 <i>Top Depth m:</i> 1.500000				
<i>Bottom Depth m:</i> 5.800000 <i>Stratum Desc:</i> Grey-Brown Hard to Very Stiff Weathered Crust Silty Clay				
+				
<i>Stratum ID:</i> 218583587 <i>Top Depth m:</i> 5.800000				
<i>Bottom Depth m:</i> 11.100000 <i>Stratum Desc:</i> Grey Stiff Silty Clay				
+				
<i>Stratum ID:</i> 218583588 <i>Top Depth m:</i> 11.100000				
<i>Bottom Depth m:</i> 11.500000 <i>Stratum Desc:</i> Till Sand				
+				
<i>Stratum ID:</i> 218583589 <i>Top Depth m:</i> 11.500000				
<i>Bottom Depth m:</i> 14.700000 <i>Stratum Desc:</i> Grey Bedrock Limestone				
169	1 of 14	100.9	Pratt & Whitney Canada Inc. 1200 Montreal Road Ottawa ON	<u>EBR</u>
<i>Year:</i> 2003				
<i>EBR Registry No.:</i> IA03E1010				
<i>Ministry Ref. No.:</i> 4079-5PANES				
<i>Type:</i> Instrument Decision				
<i>Instrument Type:</i> Approval for discharge into the natural environment other than water (i.e. Air) - EPA s. 9				
<i>Proposal Date:</i> 7/14/03				
<i>Location:</i> 1200 Montreal Road Suite M-11 Ottawa Ontario				
<i>Proponent Address:</i> 1000 Marie-Victorin (01VA1) Longueuil QUÉBEC J4G 1A1				
169	2 of 14	100.9	Pratt & Whitney Canada Inc. 1200 Montreal Rd Ottawa ON	<u>EBR</u>
<i>Year:</i> 2010				
<i>EBR Registry No.:</i> 011-1404				
<i>Ministry Ref. No.:</i> 2874-89JPCK				

Map Key	Number of Records	Elevation m	Site	DB
<hr/> <i>Type:</i> Instrument Proposal <i>Instrument Type:</i> (EPA s. 9) - Approval for discharge into the natural environment other than water (i.e. Air) <i>Proposal Date:</i> October 12, 2010 <i>Location:</i> 1200 Montreal Road Unit M-11 Ottawa <i>Proponent Address:</i> 1200 Montreal Road Unit M11 Ottawa Ontario Canada K1A 0R6 <hr/>				
169	3 of 14	100.9	1200 Montreal Road Ottawa ON	EHS
<i>Order No.:</i> 20070522019 <i>Report Date:</i> 5/30/2007 <i>Report Type:</i> CAN - Custom Report <i>Search Radius (km):</i> 0.25 <i>Addit. Info Ordered:</i> <hr/>				
169	4 of 14	100.9	QBM Cell Science 1200 Montreal Road Building M23A Ottawa ON K1A 0R6	GEN
<i>SIC Code:</i> <i>SIC Description:</i> <i>Generator #:</i> ON6132257 <i>Approval Yrs:</i> As of July 2013 --- Details --- <i>Waste Code:</i> 312 <i>Waste Description:</i> Pathological wastes <hr/>				
169	5 of 14	100.9	NATIONAL RESEARCH COUNCIL 1200 MONTREAL ROAD OTTAWA ON K1A 0R6	GEN
<i>SIC Code:</i> <i>SIC Description:</i> <i>Generator #:</i> ON0195801 <i>Approval Yrs:</i> As of July 2013 --- Details --- <i>Waste Code:</i> 253 <i>Waste Description:</i> Emulsified oils + <i>Waste Code:</i> 262 <i>Waste Description:</i> Detergents and soaps + <i>Waste Code:</i> 263 <i>Waste Description:</i> Misc. waste organic chemicals + <i>Waste Code:</i> 264 <i>Waste Description:</i> Photoprocessing wastes + <i>Waste Code:</i> 312 <i>Waste Description:</i> Pathological wastes + <i>Waste Code:</i> 331 <i>Waste Description:</i> Waste compressed gases including cylinders + <i>Waste Code:</i> 112 <i>Waste Description:</i> Acid solutions - containing heavy metals <hr/>				

Map Key	Number of Records	Elevation m	Site	DB
+		114		
	<i>Waste Code:</i>			
	<i>Waste Description:</i>		Other inorganic acid wastes	
+		121		
	<i>Waste Code:</i>			
	<i>Waste Description:</i>		Alkaline slutions - containing heavy metals	
+		122		
	<i>Waste Code:</i>			
	<i>Waste Description:</i>		Alkaline slutions - containing other metals and non-metals (not cyanide)	
+		145		
	<i>Waste Code:</i>			
	<i>Waste Description:</i>		Wastes from the use of pigments, coatings and paints	
+		146		
	<i>Waste Code:</i>			
	<i>Waste Description:</i>		Other specified inorganic sludges, slurries or solids	
+		148		
	<i>Waste Code:</i>			
	<i>Waste Description:</i>		Misc. wastes and inorganic chemicals	
+		150		
	<i>Waste Code:</i>			
	<i>Waste Description:</i>		Inert organic wastes	
+		211		
	<i>Waste Code:</i>			
	<i>Waste Description:</i>		Aromatic solvents and residues	
+		212		
	<i>Waste Code:</i>			
	<i>Waste Description:</i>		Aliphatic solvents and residues	
+		213		
	<i>Waste Code:</i>			
	<i>Waste Description:</i>		Petroleum distillates	
+		221		
	<i>Waste Code:</i>			
	<i>Waste Description:</i>		Light fuels	
+		241		
	<i>Waste Code:</i>			
	<i>Waste Description:</i>		Halogenated solvents and residues	
+		243		
	<i>Waste Code:</i>			
	<i>Waste Description:</i>		PCB	
+		251		
	<i>Waste Code:</i>			
	<i>Waste Description:</i>		Waste oils/sludges (petroleum based)	
+		252		
	<i>Waste Code:</i>			
	<i>Waste Description:</i>		Waste crankcase oils and lubricants	

169 **6 of 14** **100.9** **PRATT & WHITNEY CANADA INC.** **GEN**
1200 Montreal road, building M11
OTTAWA ON K1A 0R6

SIC Code:
SIC Description:
Generator #: ON0142801
Approval Yrs: As of July 2013

--- Details ---
Waste Code: 145
Waste Description: Wastes from the use of pigments, coatings and paints
+
Waste Code: 251
Waste Description: Waste oils/sludges (petroleum based)
+

Map Key	Number of Records	Elevation m	Site	DB
<hr/> Waste Code: 252 Waste Description: Waste crankcase oils and lubricants + Waste Code: 263 Waste Description: Misc. waste organic chemicals <hr/>				
169	7 of 14	100.9	Gemma Property Services Inc 1200 Montreal Road Building M-39 Ottawa ON K1A 0R6	<u>GEN</u>
SIC Code: SIC Description: Generator #: ON7136175 Approval Yrs: As of July 2013 --- Details --- Waste Code: 251 Waste Description: Waste oils/sludges (petroleum based) + Waste Code: 252 Waste Description: Waste crankcase oils and lubricants <hr/>				
169	8 of 14	100.9	Optotek 1200 Montreal road building M-50-IPF ottawa ON K1A 0R6	<u>GEN</u>
SIC Code: 335930 SIC Description: Generator #: ON5944719 Approval Yrs: 2011 <hr/>				
169	9 of 14	100.9	Canadian Photonics Fabrication 1200 Montreal Rd Unit M-50 Ottawa ON K1A 0R6	<u>SCT</u>
Established: 2005 Plant Size (ft²): Employment: --- Details --- SIC/NAICS Code: 333990 Description: All Other General-Purpose Machinery Manufacturing + SIC/NAICS Code: 339110 Description: Medical Equipment and Supplies Manufacturing + SIC/NAICS Code: 339990 Description: All Other Miscellaneous Manufacturing + SIC/NAICS Code: 332999 Description: All Other Miscellaneous Fabricated Metal Product Manufacturing <hr/>				
169	10 of 14	100.9	Optotek Limited 1200 Montreal Rd Ottawa ON K1A 0R6	<u>SCT</u>
Established: 01-AUG-77 Plant Size (ft²): 5000 <hr/>				

Map Key	Number of Records	Elevation m	Site	DB
<i>Employment:</i>				
--- Details ---				
	SIC/NAICS Code:	334410		
	Description:	Semiconductor and Other Electronic Component Manufacturing		
	+			
	SIC/NAICS Code:	541510		
	Description:	Computer Systems Design and Related Services		
	+			
	SIC/NAICS Code:	334610		
	Description:	Manufacturing and Reproducing Magnetic and Optical Media		
169	11 of 14	100.9	Natl Research Council of Can 1200 Montreal Rd Ottawa ON K1A 0R6	SCT
	Established:	01-AUG-29		
	Plant Size (ft²):			
	Employment:			
--- Details ---				
	SIC/NAICS Code:	511120		
	Description:	Periodical Publishers		
169	12 of 14	100.9	National Research Council 1200 Montreal Rd Ottawa ON K1A 0R6	SCT
	Established:			
	Plant Size (ft²):			
	Employment:			
--- Details ---				
	SIC/NAICS Code:	511130		
	Description:	Book Publishers		
	+			
	SIC/NAICS Code:	526980		
	Description:	All Other Funds and Financial Vehicles		
169	13 of 14	100.9	Iridian Spectral Technologies 1200 Montreal Rd Ottawa ON K1A 0R6	SCT
	Established:	8/1/1998		
	Plant Size (ft²):			
	Employment:			
--- Details ---				
	SIC/NAICS Code:	339110		
	Description:	Medical Equipment and Supplies Manufacturing		
	+			
	SIC/NAICS Code:	334410		
	Description:	Semiconductor and Other Electronic Component Manufacturing		
169	14 of 14	100.9	National Research Council of Canada Rm 328 - 1200 Montreal Rd NRC Laboratory Buildings U61 U62 U66 Ottawa ON K1A 0R6	SPL
	Ref No.:	0641-8WXRL5		

Map Key	Number of Records	Elevation m	Site	DB
Incident Dt:		06-AUG-12		
MOE Reported Dt:		07-AUG-12		
Contaminant Name:		REFRIGERANT GAS, N.O.S.		
Contaminant Quantity:		210 kg		
Incident Summary:		National Research Can: 210kg of R22 to atm.		
Incident Cause:		Valve / Fitting Leak Or Failure		
Incident Reason:				
Nature of Impact:				
Receiving Medium:				
Environmental Impact:		Not Anticipated		

170	1 of 1	96.6	ON	BORE
Borehole ID:	804359	Type:	Borehole	
Use:	Geotechnical/Geological Investigation	Status:		
Drill Method:	Hollow stem auger	UTM Zone:	18	
Easting:	451393.220	Northing:	5032905.607	
Location Accuracy:		Orig. Ground Elev m:	96.800003	
Elev. Reliability Note:		DEM Ground Elev m:	93.400002	
Total Depth m:	3	Primary Name:	BH 89-5	
Township:		Concession:		
Lot:		Municipality:		
Completion Date:	1989-SEP-1	Static Water Level:		
Primary Water Use:		Sec. Water Use:		
--- Details ---				
Stratum ID:	218580331	Top Depth m:	0	
Bottom Depth m:	0	Stratum Desc:	Asphalt	
+				
Stratum ID:	218580332	Top Depth m:	0	
Bottom Depth m:	0.300000	Stratum Desc:	Grey Crushed Stone	
+				
Stratum ID:	218580333	Top Depth m:	0.300000	
Bottom Depth m:	3	Stratum Desc:	Grey-Brown Very Stiff Weathered Crust Silty Clay	
+				
Stratum ID:	218580334	Top Depth m:	3	
Bottom Depth m:	3	Stratum Desc:	Brown Till sand silt	

171	1 of 1	70.1	ON	BORE
Borehole ID:	805192	Type:	Borehole	
Use:	Geotechnical/Geological Investigation	Status:		
Drill Method:		UTM Zone:	18	
Easting:	449438.057	Northing:	5033227.546	
Location Accuracy:		Orig. Ground Elev m:	69.900002	
Elev. Reliability Note:		DEM Ground Elev m:	70.500000	
Total Depth m:	11.400000	Primary Name:	PT 4	
Township:		Concession:		
Lot:		Municipality:		
Completion Date:	1969-FEB-4	Static Water Level:		
Primary Water Use:		Sec. Water Use:		
--- Details ---				
Stratum ID:	218583605	Top Depth m:	0	

Map Key	Number of Records	Elevation m	Site	DB
Bottom Depth m:	1.500000		Stratum Desc:	Silt - Sand With: Gr
+				
Stratum ID:	218583606		Top Depth m:	1.500000
Bottom Depth m:	5.500000		Stratum Desc:	Very Stiff Weathered Crust Silty Clay
+				
Stratum ID:	218583607		Top Depth m:	5.500000
Bottom Depth m:	11		Stratum Desc:	Stiff Silty Clay
+				
Stratum ID:	218583608		Top Depth m:	11
Bottom Depth m:	11.400000		Stratum Desc:	Till Sand

172 1 of 1 70.1 ON **BORE**

Borehole ID:	805195	Type:	Borehole
Use:	Geotechnical/Geological Investigation	Status:	
Drill Method:	Power auger	UTM Zone:	18
Easting:	449436.033	Northing:	5033224.584
Location Accuracy:		Orig. Ground Elev m:	70.199997
Elev. Reliability Note:		DEM Ground Elev m:	70.500000
Total Depth m:	11.800000	Primary Name:	AH 7
Township:		Concession:	
Lot:		Municipality:	
Completion Date:	1969-FEB-27	Static Water Level:	
Primary Water Use:		Sec. Water Use:	
--- Details ---			
Stratum ID:	218583615	Top Depth m:	0
Bottom Depth m:	1.500000	Stratum Desc:	Silt - Sand With: Gr
+			
Stratum ID:	218583616	Top Depth m:	1.500000
Bottom Depth m:	5.600000	Stratum Desc:	Very Stiff Weathered Crust Silty Clay
+			
Stratum ID:	218583617	Top Depth m:	5.600000
Bottom Depth m:	11.800000	Stratum Desc:	Stiff Silty Clay

173 1 of 1 97.0 ON **BORE**

Borehole ID:	804354	Type:	Borehole
Use:	Geotechnical/Geological Investigation	Status:	
Drill Method:	Hollow stem auger	UTM Zone:	18
Easting:	451402.141	Northing:	5032906.441
Location Accuracy:		Orig. Ground Elev m:	98.800003
Elev. Reliability Note:		DEM Ground Elev m:	93.800003
Total Depth m:	9.200000	Primary Name:	BH 89-3
Township:		Concession:	
Lot:		Municipality:	
Completion Date:	1989-AUG-31	Static Water Level:	4.600000
Primary Water Use:		Sec. Water Use:	
--- Details ---			
Stratum ID:	218580311	Top Depth m:	0
Bottom Depth m:	0.200000	Stratum Desc:	Asphalt
+			

Map Key	Number of Records	Elevation m	Site	DB
Stratum ID:	218580312		Top Depth m:	0.200000
Bottom Depth m:	3.200000		Stratum Desc:	Grey-Brown Very Stiff Weathered Crust Silty Clay
+				
Stratum ID:	218580313		Top Depth m:	3.200000
Bottom Depth m:	3.300000		Stratum Desc:	Dark Brown Till sand silt
+				
Stratum ID:	218580314		Top Depth m:	3.300000
Bottom Depth m:	4		Stratum Desc:	Grey Bedrock Limestone
+				
Stratum ID:	218580315		Top Depth m:	4
Bottom Depth m:	6		Stratum Desc:	Grey Bedrock Limestone
+				
Stratum ID:	218580316		Top Depth m:	6
Bottom Depth m:	9.200000		Stratum Desc:	Grey Bedrock Limestone

174 **1 of 1** **70.0** **ON** **BORE**

Borehole ID:	613812	Type:	Borehole
Use:		Status:	
Drill Method:		UTM Zone:	18
Easting:	449431.000	Northing:	5033222.000
Location Accuracy:		Orig. Ground Elev m:	70.599998
Elev. Reliability Note:		DEM Ground Elev m:	70.400002
Total Depth m:	-999.000000	Primary Name:	
Township:		Concession:	
Lot:		Municipality:	
Completion Date:	1969-JAN	Static Water Level:	
Primary Water Use:		Sec. Water Use:	
--- Details ---			
Stratum ID:	218396702	Top Depth m:	0
Bottom Depth m:	1.500000	Stratum Desc:	SAND. BROWN,COMPACT.
+			
Stratum ID:	218396703	Top Depth m:	1.500000
Bottom Depth m:	5.800000	Stratum Desc:	CLAY. BROWN,STIFF.
+			
Stratum ID:	218396704	Top Depth m:	5.800000
Bottom Depth m:	11.100000	Stratum Desc:	CLAY. GREY,STIFF.
+			
Stratum ID:	218396705	Top Depth m:	11.100000
Bottom Depth m:	11.400000	Stratum Desc:	TILL.
+			
Stratum ID:	218396706	Top Depth m:	11.400000
Bottom Depth m:		Stratum Desc:	BEDROCK. GREY. 00050 045 00190 050 5 055 250110007501200125031 021 00

175 **1 of 1** **97.0** **ON** **BORE**

Borehole ID:	804350	Type:	Borehole
Use:	Geotechnical/Geological Investigation	Status:	

Map Key	Number of Records	Elevation m	Site	DB
Drill Method:	Hollow stem auger		UTM Zone:	18
Easting:	451414.655		Northing:	5032915.706
Location Accuracy:			Orig. Ground Elev m:	94.800003
Elev. Reliability Note:			DEM Ground Elev m:	95
Total Depth m:	1.900000		Primary Name:	BH 89-2
Township:			Concession:	
Lot:			Municipality:	
Completion Date:	1989-AUG-31		Static Water Level:	
Primary Water Use:			Sec. Water Use:	
--- Details ---				
Stratum ID:	218580298		Top Depth m:	0
Bottom Depth m:	0.100000		Stratum Desc:	Asphalt
+				
Stratum ID:	218580299		Top Depth m:	0.100000
Bottom Depth m:	0.900000		Stratum Desc:	Grey Crushed Stone With: Cob W Blds
+				
Stratum ID:	218580300		Top Depth m:	0.900000
Bottom Depth m:	1.400000		Stratum Desc:	Grey-Brown Very Stiff Weathered Crust Silty Clay With: Sa
+				
Stratum ID:	218580301		Top Depth m:	1.400000
Bottom Depth m:	1.700000		Stratum Desc:	Brown Very Loose clay silt Trace: Gr
+				
Stratum ID:	218580302		Top Depth m:	1.700000
Bottom Depth m:	1.900000		Stratum Desc:	Brown Compact Till sand silt
+				
Stratum ID:	218580303		Top Depth m:	1.900000
Bottom Depth m:	1.900000		Stratum Desc:	Bedrock

176 1 of 1 97.1 ON BORE

Borehole ID:	804356	Type:	Borehole
Use:	Geotechnical/Geological Investigation	Status:	
Drill Method:	Hollow stem auger	UTM Zone:	18
Easting:	451401.374	Northing:	5032890.457
Location Accuracy:		Orig. Ground Elev m:	97.199997
Elev. Reliability Note:		DEM Ground Elev m:	94.099998
Total Depth m:	5.300000	Primary Name:	BH 89-4
Township:		Concession:	
Lot:		Municipality:	
Completion Date:	1989-SEP-1	Static Water Level:	3
Primary Water Use:		Sec. Water Use:	
--- Details ---			
Stratum ID:	218580320	Top Depth m:	0
Bottom Depth m:	0.100000	Stratum Desc:	Topsoil
+			
Stratum ID:	218580321	Top Depth m:	0.100000
Bottom Depth m:	2.700000	Stratum Desc:	Grey-Brown Very Stiff Weathered Crust Silty Clay
+			
Stratum ID:	218580322	Top Depth m:	2.700000
Bottom Depth m:	3.800000	Stratum Desc:	Brown to Grey Compact Till sand silt With: Cl W Gr Occasional: Cob

Map Key	Number of Records	Elevation m	Site	DB
+				
Stratum ID:	218580323		Top Depth m:	3.800000
Bottom Depth m:	5.300000		Stratum Desc:	Grey Bedrock Limestone
177	1 of 1	69.9	OTTAWA-CARLETON, R.M. OF NORTH OF HEMLOCK ROAD, WEST OF AVIATION PARKWAY, EAST OF ST. LAURANT SANITARY SEWER SYSTEM OTTAWA ON	<u>SPL</u>
Ref No.:	190808			
Incident Dt:	11/21/2000			
MOE Reported Dt:	11/21/2000			
Contaminant Name:				
Contaminant Quantity:				
Incident Summary:	OTTAWA-CARLETON, R.M.: COLLAPSED COMBINED SEWER DISCHARGED TO OTTAWA R.			
Incident Cause:	PIPE/HOSE LEAK			
Incident Reason:	DAMAGE BY MOVING EQUIPMENT			
Nature of Impact:	Water course or lake			
Receiving Medium:	WATER			
Environmental Impact:	POSSIBLE			
178	1 of 1	101.0	ON	<u>BORE</u>
Borehole ID:	615210		Type:	Borehole
Use:			Status:	
Drill Method:			UTM Zone:	18
Easting:	451231.000		Northing:	5032672.000
Location Accuracy:			Orig. Ground Elev m:	99.099998
Elev. Reliability Note:			DEM Ground Elev m:	100.500000
Total Depth m:	-999.000000		Primary Name:	
Township:			Concession:	
Lot:			Municipality:	
Completion Date:	1970-AUG		Static Water Level:	17.900000
Primary Water Use:			Sec. Water Use:	
--- Details ---				
Stratum ID:	218400832		Top Depth m:	0
Bottom Depth m:			Stratum Desc:	BEDROCK. K. SHALE. LIMESTONE. 00200E. BEDROCK. 10DROCK. BEDROCK. BEDRO
179	1 of 1	97.2	ON	<u>BORE</u>
Borehole ID:	804346		Type:	Borehole
Use:	Geotechnical/Geological Investigation		Status:	
Drill Method:	Hollow stem auger		UTM Zone:	18
Easting:	451419.026		Northing:	5032907.125
Location Accuracy:			Orig. Ground Elev m:	94.699997
Elev. Reliability Note:			DEM Ground Elev m:	94.500000
Total Depth m:	3.700000		Primary Name:	BH 89-1
Township:			Concession:	
Lot:			Municipality:	
Completion Date:	1989-AUG-31		Static Water Level:	0.700000
Primary Water Use:			Sec. Water Use:	

Map Key	Number of Records	Elevation m	Site	DB
--- Details ---				
Stratum ID:	218580283		Top Depth m:	0
Bottom Depth m:	0.200000		Stratum Desc:	Asphalt
+				
Stratum ID:	218580284		Top Depth m:	0.200000
Bottom Depth m:	0.700000		Stratum Desc:	Grey Crushed Stone Occasional: Cob
+				
Stratum ID:	218580285		Top Depth m:	0.700000
Bottom Depth m:	1.200000		Stratum Desc:	Grey-Brown Very Stiff Fill-Misc Silty Clay Trace: Gr Tr Org M Tr Constr Debris
+				
Stratum ID:	218580286		Top Depth m:	1.200000
Bottom Depth m:	2.300000		Stratum Desc:	Grey Bedrock Limestone
+				
Stratum ID:	218580287		Top Depth m:	2.300000
Bottom Depth m:	3.700000		Stratum Desc:	Grey Bedrock Limestone

180 **1 of 1** **69.5** **ON** **BORE**

Borehole ID:	805194	Type:	Borehole
Use:	Geotechnical/Geological Investigation	Status:	
Drill Method:	Power auger	UTM Zone:	18
Easting:	449411.846	Northing:	5033216.037
Location Accuracy:		Orig. Ground Elev m:	69.300003
Elev. Reliability Note:		DEM Ground Elev m:	69.900002
Total Depth m:	18.400000	Primary Name:	AH 6
Township:		Concession:	
Lot:		Municipality:	
Completion Date:	1969-FEB-27	Static Water Level:	
Primary Water Use:		Sec. Water Use:	

--- Details ---				
Stratum ID:	218583612		Top Depth m:	0
Bottom Depth m:	1.200000		Stratum Desc:	Silt - Sand With: Gr
+				
Stratum ID:	218583613		Top Depth m:	1.200000
Bottom Depth m:	6.200000		Stratum Desc:	Very Stiff Weathered Crust Silty Clay
+				
Stratum ID:	218583614		Top Depth m:	6.200000
Bottom Depth m:	18.400000		Stratum Desc:	Stiff Silty Clay

181 **1 of 1** **69.3** **ON** **BORE**

Borehole ID:	805191	Type:	Borehole
Use:	Geotechnical/Geological Investigation	Status:	
Drill Method:		UTM Zone:	18
Easting:	449408.685	Northing:	5033214.096
Location Accuracy:		Orig. Ground Elev m:	69
Elev. Reliability Note:		DEM Ground Elev m:	69.900002
Total Depth m:	18.400000	Primary Name:	PT 3
Township:		Concession:	
Lot:		Municipality:	

Map Key	Number of Records	Elevation m	Site	DB
Completion Date:	1969-FEB-4			Static Water Level:
Primary Water Use:				Sec. Water Use:
--- Details ---				
Stratum ID:	218583601		Top Depth m:	0
Bottom Depth m:	1.200000		Stratum Desc:	Silt - Sand With: Gr
+				
Stratum ID:	218583602		Top Depth m:	1.200000
Bottom Depth m:	6.400000		Stratum Desc:	Very Stiff Weathered Crust Silty Clay With: Gr
+				
Stratum ID:	218583603		Top Depth m:	6.400000
Bottom Depth m:	18		Stratum Desc:	Stiff Silty Clay
+				
Stratum ID:	218583604		Top Depth m:	18
Bottom Depth m:	18.400000		Stratum Desc:	Till Sand

182 **1 of 1** **69.2** **ON** **BORE**

Borehole ID:	805193	Type:	Borehole
Use:	Geotechnical/Geological Investigation	Status:	
Drill Method:		UTM Zone:	18
Easting:	449406.274	Northing:	5033212.141
Location Accuracy:		Orig. Ground Elev m:	68.900002
Elev. Reliability Note:		DEM Ground Elev m:	69.900002
Total Depth m:	19.700001	Primary Name:	PT 5
Township:		Concession:	
Lot:		Municipality:	
Completion Date:	1969-FEB-27	Static Water Level:	
Primary Water Use:		Sec. Water Use:	
--- Details ---			
Stratum ID:	218583609	Top Depth m:	0
Bottom Depth m:	1.200000	Stratum Desc:	Silt - Sand With: Gr
+			
Stratum ID:	218583610	Top Depth m:	1.200000
Bottom Depth m:	6.400000	Stratum Desc:	Very Stiff Weathered Crust Silty Clay
+			
Stratum ID:	218583611	Top Depth m:	6.400000
Bottom Depth m:	19.700001	Stratum Desc:	Stiff Silty Clay

183 **1 of 1** **69.0** **ON** **BORE**

Borehole ID:	613811	Type:	Borehole
Use:		Status:	
Drill Method:		UTM Zone:	18
Easting:	449381.000	Northing:	5033212.000
Location Accuracy:		Orig. Ground Elev m:	68.199997
Elev. Reliability Note:		DEM Ground Elev m:	68.500000
Total Depth m:	-999.000000	Primary Name:	
Township:		Concession:	
Lot:		Municipality:	
Completion Date:	1969-JAN	Static Water Level:	17.299999
Primary Water Use:		Sec. Water Use:	

Map Key	Number of Records	Elevation m	Site	DB
--- Details ---				
Stratum ID:	218396697		Top Depth m:	0
Bottom Depth m:	1.100000		Stratum Desc:	SAND. BROWN,COMPACT.
+				
Stratum ID:	218396698		Top Depth m:	1.100000
Bottom Depth m:	6.100000		Stratum Desc:	CLAY. BROWN,STIFF.
+				
Stratum ID:	218396699		Top Depth m:	6.100000
Bottom Depth m:	33.900002		Stratum Desc:	CLAY. GREY,STIFF.
+				
Stratum ID:	218396700		Top Depth m:	33.900002
Bottom Depth m:	34.599998		Stratum Desc:	TILL. WATER STABLE AT 166.7 FEET.
+				
Stratum ID:	218396701		Top Depth m:	34.599998
Bottom Depth m:			Stratum Desc:	BEDROCK. GREY. 00035 055 250110007501200125031 021 00108 009 00025020000650

184 **1 of 1** **69.0** **ON** **BORE**

Borehole ID:	805196	Type:	Borehole
Use:	Geotechnical/Geological Investigation	Status:	
Drill Method:	Power auger	UTM Zone:	18
Easting:	449382.865	Northing:	5033200.080
Location Accuracy:		Orig. Ground Elev m:	68.400002
Elev. Reliability Note:		DEM Ground Elev m:	69.099998
Total Depth m:	32.099998	Primary Name:	AH 8
Township:		Concession:	
Lot:		Municipality:	
Completion Date:	1969-FEB-27	Static Water Level:	
Primary Water Use:		Sec. Water Use:	

--- Details ---				
Stratum ID:	218583618		Top Depth m:	0
Bottom Depth m:	1.100000		Stratum Desc:	Silt - Sand With: Gr
+				
Stratum ID:	218583619		Top Depth m:	1.100000
Bottom Depth m:	6.100000		Stratum Desc:	Very Stiff Weathered Crust Silty Clay
+				
Stratum ID:	218583620		Top Depth m:	6.100000
Bottom Depth m:	32.099998		Stratum Desc:	Stiff Silty Clay

185 **1 of 1** **69.0** **ON** **BORE**

Borehole ID:	805190	Type:	Borehole
Use:	Geotechnical/Geological Investigation	Status:	
Drill Method:	Boring	UTM Zone:	18
Easting:	449379.415	Northing:	5033192.646
Location Accuracy:		Orig. Ground Elev m:	68.199997
Elev. Reliability Note:		DEM Ground Elev m:	69.099998
Total Depth m:	36.799999	Primary Name:	BH 2
Township:		Concession:	

Map Key	Number of Records	Elevation m	Site	DB
Lot:				
Completion Date:	1969-JAN-30			
Primary Water Use:				
--- Details ---				
Stratum ID:	218583595		Top Depth m:	0
Bottom Depth m:	0.100000		Stratum Desc:	Topsoil
+				
Stratum ID:	218583596		Top Depth m:	0.100000
Bottom Depth m:	1.100000		Stratum Desc:	Brown Compact Silt - Sand With: Gr
+				
Stratum ID:	218583597		Top Depth m:	1.100000
Bottom Depth m:	6.100000		Stratum Desc:	Grey-Brown Hard to Very Stiff Weathered Crust Silty Clay
+				
Stratum ID:	218583598		Top Depth m:	6.100000
Bottom Depth m:	34.299999		Stratum Desc:	Grey Stiff Silty Clay
+				
Stratum ID:	218583599		Top Depth m:	34.299999
Bottom Depth m:	33.599998		Stratum Desc:	Till Sand
+				
Stratum ID:	218583600		Top Depth m:	33.599998
Bottom Depth m:	36.799999		Stratum Desc:	Grey Bedrock Limestone

186 **1 of 1** **101.0** **ON** **BORE**

Borehole ID:	803094	Type:	Borehole
Use:	Geotechnical/Geological Investigation	Status:	
Drill Method:	Not known	UTM Zone:	18
Easting:	451400.848	Northing:	5032763.487
Location Accuracy:		Orig. Ground Elev m:	104.099998
Elev. Reliability Note:		DEM Ground Elev m:	103.099998
Total Depth m:	1.700000	Primary Name:	AH.86-3
Township:		Concession:	
Lot:		Municipality:	
Completion Date:	1986-MAR-31	Static Water Level:	
Primary Water Use:		Sec. Water Use:	
--- Details ---			
Stratum ID:	218574886	Top Depth m:	0
Bottom Depth m:	0.100000	Stratum Desc:	Asphalt
+			
Stratum ID:	218574887	Top Depth m:	0.100000
Bottom Depth m:	0.300000	Stratum Desc:	Grey Base Sand - Gravel
+			
Stratum ID:	218574888	Top Depth m:	0.300000
Bottom Depth m:	0.900000	Stratum Desc:	Brown Fill-Misc Sand - Gravel Occasional: Blds
+			
Stratum ID:	218574889	Top Depth m:	0.900000
Bottom Depth m:	1	Stratum Desc:	Grey to Brown Fill-Misc sand silt With: Gr
+			

Map Key	Number of Records	Elevation m	Site	DB
Stratum ID:	218574890			Top Depth m: 1
Bottom Depth m:	1.700000			Stratum Desc: Grey-Brown Till sand silt
187	1 of 1	101.0	ON	<u>WWIS</u>
Well Id:	1501109			Lot: 022
Concession:	01			Concession Name: OF
County:	OTTAWA-CARLETON			Municipality: GLOUCESTER
Easting Nad83:	451400.7			Northing Nad83: 5032762
Zone:	18			Utm Reliability: unknown UTM
Primary Water Use:	Domestic			Construction Date: 30-AUG-49
Sec. Water Use:				Well Depth: 3 ft
Pump Rate:	5 GPM			Static Water Level: 50 ft
Flow Rate:				Clear/Cloudy: CLEAR
Specific Capacity:				Final Well Status: Water Supply
Construction Method:	Cable Tool			Flowing (y/n): N
Elevation (m):	103.02			Elevation Reliability:
Depth to Bedrock:	3			Overburden/Bedrock: Bedrock
Water Type:	FRESH			Casing Material: OPEN HOLE,STEEL
--- Details ---				
Thickness:	3 ft			Original Depth: 3 ft
Material Colour:				Material: GRAVEL, TOPSOIL
+				
Thickness:	147 ft			Original Depth: 150 ft
Material Colour:				Material: LIMESTONE
188	1 of 1	100.0	ON	<u>BORE</u>
Borehole ID:	803096			Type: Borehole
Use:	Geotechnical/Geological Investigation			Status:
Drill Method:	Not known			UTM Zone: 18
Easting:	451437.473			Northing: 5032768.803
Location Accuracy:				Orig. Ground Elev m: 103.900002
Elev. Reliability Note:				DEM Ground Elev m: 103.699997
Total Depth m:	1.900000			Primary Name: AH.86-4
Township:				Concession:
Lot:				Municipality:
Completion Date:	1986-MAR-31			Static Water Level:
Primary Water Use:				Sec. Water Use:
--- Details ---				
Stratum ID:	218574893			Top Depth m: 0
Bottom Depth m:	0.200000			Stratum Desc: Topsoil
+				
Stratum ID:	218574894			Top Depth m: 0.200000
Bottom Depth m:	1.900000			Stratum Desc: Grey-Brown Fill-Misc Silt - Sand With: Gr W Cob W Blds NOTE: Probe 86-4A, 1.5 m East. Auger refusal at 1.9 m deep
189	1 of 1	81.2	ON	<u>BORE</u>
Borehole ID:	613799			Type: Borehole

Map Key	Number of Records	Elevation m	Site	DB
Use:			Status:	
Drill Method:			UTM Zone:	18
Easting:	449471.000		Northing:	5032842.000
Location Accuracy:			Orig. Ground Elev m:	79.599998
Elev. Reliability Note:			DEM Ground Elev m:	81.199997
Total Depth m:	-999.000000		Primary Name:	
Township:			Concession:	
Lot:			Municipality:	
Completion Date:			Static Water Level:	5.800000
Primary Water Use:			Sec. Water Use:	
--- Details ---				
Stratum ID:	218396659		Top Depth m:	0
Bottom Depth m:	8.500000		Stratum Desc:	CLAY. SOFT.
+				
Stratum ID:	218396660		Top Depth m:	8.500000
Bottom Depth m:			Stratum Desc:	BEDROCK. WATER STABLE AT 242.0 FEET.SAND. VERY DENSE. BEDROCK.00000 045 00025 099

191 **1 of 2** **99.0** **PRIVATE RESIDENCE** **SPL**
402 MIRANDA DR. (N.O.S.)
OTTAWA CITY ON K1K 3Y2

Ref No.: 92709
Incident Dt: 10/25/1993
MOE Reported Dt: 10/25/1993
Contaminant Name:
Contaminant Quantity:
Incident Summary: RESIDENT: 2L GASOLINE POURED INTO PRIVATE CATCHBASIN
Incident Cause: OTHER CAUSE (N.O.S.)
Incident Reason: NEGLIGENCE (APPARENT)
Nature of Impact: Water course or lake
Receiving Medium: WATER
Environmental Impact: POSSIBLE

191 **2 of 2** **99.0** **CHEMLAWN** **SPL**
AT 278 STONE QUARRY RD. TANK TRUCK (CARGO)
OTTAWA CITY ON K1K 3Y2

Ref No.: 168685
Incident Dt: 6/9/1999
MOE Reported Dt: 6/9/1999
Contaminant Name:
Contaminant Quantity:
Incident Summary: CHEMLAWN - 10 L OF PESTICIDE TO GROUND FROM LOOSE FITTING ON TANK.
Incident Cause: VALVE/FITTING LEAK OR FAILURE
Incident Reason: EQUIPMENT FAILURE
Nature of Impact: Soil contamination
Receiving Medium: LAND
Environmental Impact: POSSIBLE

192 **1 of 1** **70.7** **ON** **BORE**

Borehole ID: 613804 Type: Borehole
Use: Status:

Map Key	Number of Records	Elevation m	Site	DB
Drill Method:				UTM Zone: 18
Easting:	449351.000			Northing: 5033052.000
Location Accuracy:				Orig. Ground Elev m: 67.400002
Elev. Reliability Note:				DEM Ground Elev m: 70.500000
Total Depth m:	-999.000000			Primary Name:
Township:				Concession:
Lot:				Municipality:
Completion Date:	1900			Static Water Level:
Primary Water Use:				Sec. Water Use:
--- Details ---				
Stratum ID:	218396671			Top Depth m: 0
Bottom Depth m:	0.600000			Stratum Desc: SAND.
+				
Stratum ID:	218396672			Top Depth m: 0.600000
Bottom Depth m:	1.500000			Stratum Desc: SAND, GRAVEL. COMPACT.
+				
Stratum ID:	218396673			Top Depth m: 1.500000
Bottom Depth m:	3			Stratum Desc: CLAY. BROWN, VERY HARD, FISSILE.
+				
Stratum ID:	218396674			Top Depth m: 3
Bottom Depth m:	3.700000			Stratum Desc: CLAY. GREY, FIRM, FISSILE.
+				
Stratum ID:	218396675			Top Depth m: 3.700000
Bottom Depth m:				Stratum Desc: CLAY. GREY, SOFT. 00030 023 00050 035 00075 020 021 00108 009 0002502

193 **1 of 1** **80.8** **ON** **BORE**

Borehole ID:	613798			Type: Borehole
Use:				Status:
Drill Method:				UTM Zone: 18
Easting:	449451.000			Northing: 5032792.000
Location Accuracy:				Orig. Ground Elev m: 79.900002
Elev. Reliability Note:				DEM Ground Elev m: 80.800003
Total Depth m:	-999.000000			Primary Name:
Township:				Concession:
Lot:				Municipality:
Completion Date:				Static Water Level: 5.500000
Primary Water Use:				Sec. Water Use:
--- Details ---				
Stratum ID:	218396657			Top Depth m: 0
Bottom Depth m:	11.600000			Stratum Desc: CLAY. STIFF.
+				
Stratum ID:	218396658			Top Depth m: 11.600000
Bottom Depth m:				Stratum Desc: BEDROCK. WATER STABLE AT 244.0 FEET. SAND. VERY DENSE. BEDROCK. 00000 045 00025 099

195 **1 of 1** **98.0** **ON** **BORE**

Borehole ID:	803116			Type: Borehole
--------------	--------	--	--	----------------

Map Key	Number of Records	Elevation m	Site	DB
Use:		Geotechnical/Geological Investigation	Status:	
Drill Method:		Not known	UTM Zone:	18
Easting:		451576.522	Northing:	5032903.187
Location Accuracy:			Orig. Ground Elev m:	97.800003
Elev. Reliability Note:			DEM Ground Elev m:	98
Total Depth m:	1.800000		Primary Name:	AH.86-12
Township:			Concession:	
Lot:			Municipality:	
Completion Date:	1986-MAR-31		Static Water Level:	0.700000
Primary Water Use:			Sec. Water Use:	
--- Details ---				
Stratum ID:	218574945		Top Depth m:	0
Bottom Depth m:	0.100000		Stratum Desc:	Topsoil
+				
Stratum ID:	218574946		Top Depth m:	0.100000
Bottom Depth m:	1.800000		Stratum Desc:	Grey-Brown Weathered Crust Silty Clay

196 **1 of 1** **99.0** **ON** **BORE**

Borehole ID:	803114	Type:	Borehole
Use:	Geotechnical/Geological Investigation	Status:	
Drill Method:	Not known	UTM Zone:	18
Easting:	451557.221	Northing:	5032850.055
Location Accuracy:		Orig. Ground Elev m:	98
Elev. Reliability Note:		DEM Ground Elev m:	99
Total Depth m:	1.800000	Primary Name:	AH.86-11
Township:		Concession:	
Lot:		Municipality:	
Completion Date:	1986-MAR-31	Static Water Level:	
Primary Water Use:		Sec. Water Use:	
--- Details ---			
Stratum ID:	218574940	Top Depth m:	0.100000
Bottom Depth m:	1.800000	Stratum Desc:	Grey-Brown Weathered Crust Silty Clay
+			
Stratum ID:	218574939	Top Depth m:	0
Bottom Depth m:	0.100000	Stratum Desc:	Topsoil

197 **1 of 1** **100.0** **ON** **BORE**

Borehole ID:	803091	Type:	Borehole
Use:	Geotechnical/Geological Investigation	Status:	
Drill Method:	Not known	UTM Zone:	18
Easting:	451488.653	Northing:	5032735.353
Location Accuracy:		Orig. Ground Elev m:	101.699997
Elev. Reliability Note:		DEM Ground Elev m:	103.199997
Total Depth m:	0.800000	Primary Name:	AH.86-2
Township:		Concession:	
Lot:		Municipality:	
Completion Date:	1986-MAR-31	Static Water Level:	
Primary Water Use:		Sec. Water Use:	
--- Details ---			
Stratum ID:	218574878	Top Depth m:	0

Map Key	Number of Records	Elevation m	Site	DB
Bottom Depth m:	0.800000		Stratum Desc:	Dark Brown to Brown Fill-Misc sand silt With: Gr W Cob Trace: Brk Frag Tr Org M
198	1 of 1	87.9	THOMAS C. ASSALY CORP. LTD. BRITTANY DR. BRITTANY PARK OTTAWA CITY ON	<u>CA</u>
Certificate #:	3-1773-89-			
Application Year:	89			
Issue Date:	8/28/1989			
Approval Type:	Municipal sewage			
Status:	Approved			
Application Type:				
Client Name:				
Client Address:				
Client City:				
Client Postal Code:				
Project Description:				
Contaminants:				
Emission Control:				
199	1 of 1	100.0	ON	<u>BORE</u>
Borehole ID:	803099		Type:	Borehole
Use:	Geotechnical/Geological Investigation		Status:	
Drill Method:	Not known		UTM Zone:	18
Easting:	451523.203		Northing:	5032756.705
Location Accuracy:			Orig. Ground Elev m:	102.699997
Elev. Reliability Note:			DEM Ground Elev m:	103.099998
Total Depth m:	1.900000		Primary Name:	AH.86-5
Township:			Concession:	
Lot:			Municipality:	
Completion Date:	1986-MAR-31		Static Water Level:	
Primary Water Use:			Sec. Water Use:	
---	Details ---			
Stratum ID:	218574902		Top Depth m:	0
Bottom Depth m:	0.200000		Stratum Desc:	Topsoil
+				
Stratum ID:	218574903		Top Depth m:	0.200000
Bottom Depth m:	1.900000		Stratum Desc:	Brown Fill-Misc Silt - Sand With: Gr W Cob W Blds NOTE: Probe 86-5A 1.5 m Southwest. Auger refusal at 1.7 m depth
201	1 of 1	99.0	GLOUCESTER ON	<u>AMIS</u>
Start Year:				
End Year:				
Effective Date:	2003-01-27.15:37:01			
District Description:	TWEED			
Official Name:	LAURENTIAN STONE CO.			
Lot:	22			
Concession:	1			
Northing:	5032623			

Map Key	Number of Records	Elevation m	Site	DB
Easting:		451427		
Zone:		18		
Mine Plan/Section:		UNK		
Mine Status:		ABANDONED		
Closure Plan:		UNK		
Closure Reason:		UNKNOWN		
Operational Access:		N/A		
Primary Commodity:				
Progressive Rehabilitation Plan:		UNK		
Revegetation:		UNK		
Vegetation Description:				
Vegetation Condition:				
Evidence of Sulphide:		UNK		
Evidence of Site Contamination:		UNK		
Chemical Document:		UNK		
Evidence of Presence of Animals:		UNK		
Animal Description:				
Background Information:		5M EXPOSED OVER 2 ACERS.; COMMODITY: LIMESTONE; LOT 22&24 CONC 1; 0.8KM OF CARSON GROVE; PAST PRODUCER;		
--- Details ---				
Feature Class:		FEATURE TO SURFACE		
Type:		QUARRY		
Hazard Status:		NOT AVAILABLE		
Description:				

202 **1 of 1** **62.5** **ON** **BORE**

Borehole ID:	613822	Type:	Borehole
Use:		Status:	
Drill Method:		UTM Zone:	18
Easting:	449211.000	Northing:	5033382.000
Location Accuracy:		Orig. Ground Elev m:	61.599998
Elev. Reliability Note:		DEM Ground Elev m:	62.200001
Total Depth m:	-999.000000	Primary Name:	
Township:		Concession:	
Lot:		Municipality:	
Completion Date:		Static Water Level:	4
Primary Water Use:		Sec. Water Use:	
--- Details ---			
Stratum ID:	218396741	Top Depth m:	0
Bottom Depth m:	6.400000	Stratum Desc:	FILL.
+			
Stratum ID:	218396742	Top Depth m:	6.400000
Bottom Depth m:	7.300000	Stratum Desc:	CLAY. WATER STABLE AT 189.0 FEET.
+			
Stratum ID:	218396743	Top Depth m:	7.300000
Bottom Depth m:	22.299999	Stratum Desc:	CLAY.
+			
Stratum ID:	218396744	Top Depth m:	22.299999
Bottom Depth m:		Stratum Desc:	BEDROCK. FISSURED. CLAY. GREY, SOFT. CLAY. GREY, SOFT. CLAY. GREY. CLAY. UNSPECIFIED.

Map Key	Number of Records	Elevation m	Site	DB
LOOS				
203	1 of 1	100.0	ON	<u>BORE</u>
<i>Borehole ID:</i>	807479		<i>Type:</i>	Borehole
<i>Use:</i>	Geotechnical/Geological Investigation		<i>Status:</i>	
<i>Drill Method:</i>	Hollow stem auger		<i>UTM Zone:</i>	18
<i>Easting:</i>	451509.431		<i>Northing:</i>	5032693.471
<i>Location Accuracy:</i>			<i>Orig. Ground Elev m:</i>	100.300003
<i>Elev. Reliability Note:</i>			<i>DEM Ground Elev m:</i>	100.599998
<i>Total Depth m:</i>	3.800000		<i>Primary Name:</i>	BH 1
<i>Township:</i>			<i>Concession:</i>	
<i>Lot:</i>			<i>Municipality:</i>	
<i>Completion Date:</i>	1991-JAN-21		<i>Static Water Level:</i>	
<i>Primary Water Use:</i>			<i>Sec. Water Use:</i>	
--- Details ---				
<i>Stratum ID:</i>	218593054		<i>Top Depth m:</i>	0
<i>Bottom Depth m:</i>	0.200000		<i>Stratum Desc:</i>	Concrete
+				
<i>Stratum ID:</i>	218593055		<i>Top Depth m:</i>	0.200000
<i>Bottom Depth m:</i>	2.500000		<i>Stratum Desc:</i>	Loose to Compact Crushed Stone Sand - Gravel Trace: Si Occasional: Cob
+				
<i>Stratum ID:</i>	218593056		<i>Top Depth m:</i>	2.500000
<i>Bottom Depth m:</i>	3.800000		<i>Stratum Desc:</i>	Light Grey Bedrock Limestone OTTAWA FORMATION
204	1 of 1	77.1	EASTERN BLDG. CONS. & SERVICES LTD. 1052 RIVIERA DRIVE OTTAWA CITY ON K1K 0N8	<u>CA</u>
<i>Certificate #:</i>	8-4036-94-			
<i>Application Year:</i>	94			
<i>Issue Date:</i>	5/9/1994			
<i>Approval Type:</i>	Industrial air			
<i>Status:</i>	Approved			
<i>Application Type:</i>				
<i>Client Name:</i>				
<i>Client Address:</i>				
<i>Client City:</i>				
<i>Client Postal Code:</i>				
<i>Project Description:</i>	ACTIVATED CARBON FOR VAP. EXTRACT.SYSTEM			
<i>Contaminants:</i>				
<i>Emission Control:</i>	Act. Charcoal Filter			
205	1 of 1	100.0	ON	<u>BORE</u>
<i>Borehole ID:</i>	807485		<i>Type:</i>	Borehole
<i>Use:</i>	Geotechnical/Geological Investigation		<i>Status:</i>	
<i>Drill Method:</i>	Hollow stem auger		<i>UTM Zone:</i>	18
<i>Easting:</i>	451515.359		<i>Northing:</i>	5032696.360
<i>Location Accuracy:</i>			<i>Orig. Ground Elev m:</i>	100.300003
<i>Elev. Reliability Note:</i>			<i>DEM Ground Elev m:</i>	100.599998
<i>Total Depth m:</i>	4		<i>Primary Name:</i>	BH 3

Map Key	Number of Records	Elevation m	Site	DB
Township: Lot: Completion Date: 1991-JAN-22 Primary Water Use:			Concession: Municipality: Static Water Level: Sec. Water Use:	
--- Details ---				
Stratum ID:	218593079		Top Depth m:	0
Bottom Depth m:	0.200000		Stratum Desc:	Concrete
+				
Stratum ID:	218593080		Top Depth m:	0.200000
Bottom Depth m:	2		Stratum Desc:	Very Loose Crushed Stone Sand Trace: Brk Frag
+				
Stratum ID:	218593081		Top Depth m:	2
Bottom Depth m:	2.300000		Stratum Desc:	Crushed Stone Sand - Gravel
+				
Stratum ID:	218593082		Top Depth m:	2.300000
Bottom Depth m:	2.400000		Stratum Desc:	Concrete
+				
Stratum ID:	218593083		Top Depth m:	2.400000
Bottom Depth m:	4		Stratum Desc:	Light Grey Bedrock Limestone OTTAWA FORMATION

206 **1 of 1** **100.0** **ON** **BORE**

Borehole ID:	807493	Type:	Borehole
Use:	Geotechnical/Geological Investigation	Status:	
Drill Method:	Rotary (conventional)	UTM Zone:	18
Easting:	451517.170	Northing:	5032696.327
Location Accuracy:		Orig. Ground Elev m:	100.300003
Elev. Reliability Note:		DEM Ground Elev m:	100.500000
Total Depth m:	1.700000	Primary Name:	BH 6
Township:		Concession:	
Lot:		Municipality:	
Completion Date:	1991-FEB-20	Static Water Level:	
Primary Water Use:		Sec. Water Use:	
--- Details ---			
Stratum ID:	218593105	Top Depth m:	0
Bottom Depth m:	0.200000	Stratum Desc:	Concrete
+			
Stratum ID:	218593106	Top Depth m:	0.200000
Bottom Depth m:	0.500000	Stratum Desc:	Grey Loose Crushed Stone Sand With: Gr
+			
Stratum ID:	218593107	Top Depth m:	0.500000
Bottom Depth m:	1.700000	Stratum Desc:	Grey Loose to Compact Crushed Stone Sand - Gravel

207 **1 of 2** **100.0** **ON** **BORE**

Borehole ID:	807496	Type:	Borehole
Use:	Geotechnical/Geological Investigation	Status:	
Drill Method:	Rotary (conventional)	UTM Zone:	18

Map Key	Number of Records	Elevation m	Site	DB
Easting:	451521.143		Northing:	5032698.252
Location Accuracy:			Orig. Ground Elev m:	100.300003
Elev. Reliability Note:			DEM Ground Elev m:	100.400002
Total Depth m:	0.900000		Primary Name:	BH 7
Township:			Concession:	
Lot:			Municipality:	
Completion Date:	1991-FEB-20		Static Water Level:	
Primary Water Use:			Sec. Water Use:	
--- Details ---				
Stratum ID:	218593112		Top Depth m:	0
Bottom Depth m:	0.200000		Stratum Desc:	Concrete
+				
Stratum ID:	218593113		Top Depth m:	0.200000
Bottom Depth m:	0.900000		Stratum Desc:	Grey Compact Crushed Stone Sand - Gravel

207 **2 of 2** **100.0** **ON** **SPL**

Borehole ID:	807491		Type:	Borehole
Use:	Geotechnical/Geological Investigation		Status:	
Drill Method:	Rotary (conventional)		UTM Zone:	18
Easting:	451520.662		Northing:	5032699.261
Location Accuracy:			Orig. Ground Elev m:	100.300003
Elev. Reliability Note:			DEM Ground Elev m:	100.400002
Total Depth m:	1.900000		Primary Name:	BH 5
Township:			Concession:	
Lot:			Municipality:	
Completion Date:	1991-FEB-20		Static Water Level:	
Primary Water Use:			Sec. Water Use:	
--- Details ---				
Stratum ID:	218593100		Top Depth m:	0
Bottom Depth m:	0.200000		Stratum Desc:	Concrete
+				
Stratum ID:	218593101		Top Depth m:	0.200000
Bottom Depth m:	0.500000		Stratum Desc:	Grey Loose Crushed Stone Sand With: Gr
+				
Stratum ID:	218593102		Top Depth m:	0.500000
Bottom Depth m:	1.900000		Stratum Desc:	Grey Compact Crushed Stone Sand - Gravel

208 **1 of 1** **75.2** **PRIVATE RESIDENCE** **SPL**
1050 RIVIERA STREET FURNACE OIL TANK
VANIER CITY ON K1K 0N8

Ref No.:	96955			
Incident Dt:	1/25/1994			
MOE Reported Dt:	3/2/1994			
Contaminant Name:				
Contaminant Quantity:				
Incident Summary:	PRIVATE RESIDENCE-900 L FURNACE OIL TO BASEMENT, SOME SEEPED UNDER PAD.			
Incident Cause:	ABOVE-GROUND TANK LEAK			
Incident Reason:	UNKNOWN			
Nature of Impact:	Soil contamination			
Receiving Medium:	LAND			

Map Key	Number of Records	Elevation m	Site	DB
Environmental Impact:		POSSIBLE		
209	1 of 1	100.0	ON	<u>BORE</u>
<i>Borehole ID:</i>	807487		<i>Type:</i>	Borehole
<i>Use:</i>	Geotechnical/Geological Investigation		<i>Status:</i>	
<i>Drill Method:</i>	Rotary (conventional)		<i>UTM Zone:</i>	18
<i>Easting:</i>	451524.067		<i>Northing:</i>	5032699.198
<i>Location Accuracy:</i>			<i>Orig. Ground Elev m:</i>	100.300003
<i>Elev. Reliability Note:</i>			<i>DEM Ground Elev m:</i>	100.400002
<i>Total Depth m:</i>	2		<i>Primary Name:</i>	BH 4
<i>Township:</i>			<i>Concession:</i>	
<i>Lot:</i>			<i>Municipality:</i>	
<i>Completion Date:</i>	1991-JAN-22		<i>Static Water Level:</i>	
<i>Primary Water Use:</i>			<i>Sec. Water Use:</i>	
--- Details ---				
<i>Stratum ID:</i>	218593087		<i>Top Depth m:</i>	0
<i>Bottom Depth m:</i>	0.200000		<i>Stratum Desc:</i>	Concrete
+				
<i>Stratum ID:</i>	218593088		<i>Top Depth m:</i>	0.200000
<i>Bottom Depth m:</i>	0.900000		<i>Stratum Desc:</i>	Dense Crushed Stone Sand - Gravel
+				
<i>Stratum ID:</i>	218593089		<i>Top Depth m:</i>	0.900000
<i>Bottom Depth m:</i>	2		<i>Stratum Desc:</i>	Light Grey Bedrock Limestone OTTAWA FORMATION
210	1 of 1	100.0	ON	<u>BORE</u>
<i>Borehole ID:</i>	807483		<i>Type:</i>	Borehole
<i>Use:</i>	Geotechnical/Geological Investigation		<i>Status:</i>	
<i>Drill Method:</i>	Boring		<i>UTM Zone:</i>	18
<i>Easting:</i>	451511.385		<i>Northing:</i>	5032675.938
<i>Location Accuracy:</i>			<i>Orig. Ground Elev m:</i>	100.300003
<i>Elev. Reliability Note:</i>			<i>DEM Ground Elev m:</i>	100.199997
<i>Total Depth m:</i>	3.600000		<i>Primary Name:</i>	BH 2
<i>Township:</i>			<i>Concession:</i>	
<i>Lot:</i>			<i>Municipality:</i>	
<i>Completion Date:</i>	1991-JAN-21		<i>Static Water Level:</i>	
<i>Primary Water Use:</i>			<i>Sec. Water Use:</i>	
--- Details ---				
<i>Stratum ID:</i>	218593072		<i>Top Depth m:</i>	0
<i>Bottom Depth m:</i>	0.200000		<i>Stratum Desc:</i>	Concrete
+				
<i>Stratum ID:</i>	218593073		<i>Top Depth m:</i>	0.200000
<i>Bottom Depth m:</i>	2.900000		<i>Stratum Desc:</i>	Loose to Compact Crushed Stone Sand - Gravel Trace: Si Occasional: Cob
+				
<i>Stratum ID:</i>	218593074		<i>Top Depth m:</i>	2.900000
<i>Bottom Depth m:</i>	3.600000		<i>Stratum Desc:</i>	Light Grey Bedrock Limestone OTTAWA FORMATION

Map Key	Number of Records	Elevation m	Site	DB
211	1 of 1	63.0	ROCKWELL INVESTMENTS LTD.-LOT 26/CONC. 1 YULE LANE/LONDON TERRACE OTTAWA CITY ON	CA

Certificate #: 3-0034-92-
 Application Year: 92
 Issue Date: 1/29/1992
 Approval Type: Municipal sewage
 Status: Approved
 Application Type:
 Client Name:
 Client Address:
 Client City:
 Client Postal Code:
 Project Description:
 Contaminants:
 Emission Control:

212	1 of 1	101.0	ON	BORE
-----	--------	-------	----	----------------------

Borehole ID: 615257
 Use:
 Drill Method:
 Easting: 451706.000
 Location Accuracy:
 Elev. Reliability Note:
 Total Depth m: 144.500000
 Township:
 Lot:
 Completion Date: 1957-SEP
 Primary Water Use:
 Type: Borehole
 Status:
 UTM Zone: 18
 Northing: 5033042.000
 Orig. Ground Elev m: 102.099998
 DEM Ground Elev m: 101.599998
 Primary Name:
 Concession:
 Municipality:
 Static Water Level: 13.700000
 Sec. Water Use:
 --- Details ---
 Stratum ID: 218400950
 Bottom Depth m: 144.500000
 Top Depth m: 0
 Stratum Desc: LIMESTONE. GREY. WATER STABLE
 AT 290.0 FEET.00172STIFF,
 FISSURED. CLAY.
 GREY,SOFT,FISSURED

213	1 of 1	100.0	ON	BORE
-----	--------	-------	----	----------------------

Borehole ID: 803119
 Use: Geotechnical/Geological Investigation
 Drill Method: Not known
 Easting: 451671.332
 Location Accuracy:
 Elev. Reliability Note:
 Total Depth m: 0.200000
 Township:
 Lot:
 Completion Date: 1986-MAR-31
 Primary Water Use:
 Type: Borehole
 Status:
 UTM Zone: 18
 Northing: 5032947.411
 Orig. Ground Elev m: 99.099998
 DEM Ground Elev m: 99.400002
 Primary Name: AH.86-13
 Concession:
 Municipality:
 Static Water Level:
 Sec. Water Use:

--- Details ---
 Stratum ID: 218574951
 Bottom Depth m: 0.100000
 Top Depth m: 0
 Stratum Desc: Topsoil

+

Map Key	Number of Records	Elevation m	Site	DB
Stratum ID:	218574952			Top Depth m: 0.100000
Bottom Depth m:	0.200000			Stratum Desc: Grey-Brown Till sand silt Trace: Cl Tr Gr Tr Cob

214 **1 of 1** **100.0** **ON** **BORE**

Borehole ID:	803426	Type:	Borehole
Use:	Geotechnical/Geological Investigation	Status:	
Drill Method:	Hollow stem auger	UTM Zone:	18
Easting:	451592.271	Northing:	5032784.411
Location Accuracy:		Orig. Ground Elev m:	97.699997
Elev. Reliability Note:		DEM Ground Elev m:	99.800003
Total Depth m:	8.100000	Primary Name:	BH 5
Township:		Concession:	
Lot:		Municipality:	
Completion Date:	1982-JUL-12	Static Water Level:	
Primary Water Use:		Sec. Water Use:	

--- Details ---

Stratum ID:	218576370	Top Depth m:	0
Bottom Depth m:	0.200000	Stratum Desc:	Asphalt
+			
Stratum ID:	218576371	Top Depth m:	0.200000
Bottom Depth m:	0.800000	Stratum Desc:	Grey Fill-Misc Silt - Sand With: Gr
+			
Stratum ID:	218576372	Top Depth m:	0.800000
Bottom Depth m:	3	Stratum Desc:	Grey-Brown Very Stiff Weathered Crust Silty Clay
+			
Stratum ID:	218576373	Top Depth m:	3
Bottom Depth m:	7.600000	Stratum Desc:	Grey Firm to Stiff Silty Clay
+			
Stratum ID:	218576374	Top Depth m:	7.600000
Bottom Depth m:	8.100000	Stratum Desc:	Grey Loose Till Silt - Sand With: Cl W Gr

215 **1 of 1** **100.0** **ON** **BORE**

Borehole ID:	803408	Type:	Borehole
Use:	Geotechnical/Geological Investigation	Status:	
Drill Method:	Hollow stem auger	UTM Zone:	18
Easting:	451587.743	Northing:	5032774.498
Location Accuracy:		Orig. Ground Elev m:	102.500000
Elev. Reliability Note:		DEM Ground Elev m:	101.500000
Total Depth m:	13	Primary Name:	BH 1
Township:		Concession:	
Lot:		Municipality:	
Completion Date:	1982-JUL-5	Static Water Level:	6.900000
Primary Water Use:		Sec. Water Use:	

--- Details ---

Stratum ID:	218576269	Top Depth m:	0
Bottom Depth m:	0.200000	Stratum Desc:	Topsoil
+			

Map Key	Number of Records	Elevation m	Site	DB
Stratum ID:	218576270		Top Depth m:	0.200000
Bottom Depth m:	3.800000		Stratum Desc:	Brown Loose to Very Loose Fill-Misc Sand With: Cl W Si W Gr W Org M
+				
Stratum ID:	218576271		Top Depth m:	3.800000
Bottom Depth m:	5.300000		Stratum Desc:	Grey-Brown to Grey Firm to Stiff Fill-Misc Silty Clay Trace: Sa Tr Org M
+				
Stratum ID:	218576272		Top Depth m:	5.300000
Bottom Depth m:	7.600000		Stratum Desc:	Grey-Brown Very Stiff Weathered Crust Silty Clay
+				
Stratum ID:	218576273		Top Depth m:	7.600000
Bottom Depth m:	9.600000		Stratum Desc:	Grey Firm Silty Clay
+				
Stratum ID:	218576274		Top Depth m:	9.600000
Bottom Depth m:	9.800000		Stratum Desc:	Grey Till sand silt With: Gr
+				
Stratum ID:	218576275		Top Depth m:	9.800000
Bottom Depth m:	13		Stratum Desc:	Grey Bedrock Limestone

216 **1 of 1** **100.0** **ON** **BORE**

Borehole ID:	803416	Type:	Borehole
Use:	Geotechnical/Geological Investigation	Status:	
Drill Method:	Hollow stem auger	UTM Zone:	18
Easting:	451586.542	Northing:	5032762.022
Location Accuracy:		Orig. Ground Elev m:	102.500000
Elev. Reliability Note:		DEM Ground Elev m:	101.500000
Total Depth m:	9.500000	Primary Name:	BH 3
Township:		Concession:	
Lot:		Municipality:	
Completion Date:	1982-JUL-7	Static Water Level:	7.200000
Primary Water Use:		Sec. Water Use:	
--- Details ---			
Stratum ID:	218576318	Top Depth m:	0.400000
Bottom Depth m:	3.200000	Stratum Desc:	Brown Loose to Compact Fill-Misc Sand With: Gr Trace: Si
+			
Stratum ID:	218576319	Top Depth m:	3.200000
Bottom Depth m:	5	Stratum Desc:	Grey-Brown to Grey Firm Fill-Misc Silty Clay With: Sa W Gr Trace: Org M
+			
Stratum ID:	218576320	Top Depth m:	5
Bottom Depth m:	7.500000	Stratum Desc:	Grey-Brown Very Stiff Weathered Crust Silty Clay
+			
Stratum ID:	218576321	Top Depth m:	7.500000
Bottom Depth m:	8.400000	Stratum Desc:	Grey Firm Silty Clay
+			
Stratum ID:	218576322	Top Depth m:	8.400000
Bottom Depth m:	9.500000	Stratum Desc:	Grey Compact Till Silt - Sand With: Gr Trace: Cl Tr Cob

Map Key	Number of Records	Elevation m	Site	DB
+				
Stratum ID:	218576317		Top Depth m:	0
Bottom Depth m:	0.400000		Stratum Desc:	Topsoil
217	1 of 1	100.0	ON	BORE
Borehole ID:	803111		Type:	Borehole
Use:	Geotechnical/Geological Investigation		Status:	
Drill Method:	Not known		UTM Zone:	18
Easting:	451606.726		Northing:	5032792.140
Location Accuracy:			Orig. Ground Elev m:	98.099998
Elev. Reliability Note:			DEM Ground Elev m:	98.400002
Total Depth m:	1.800000		Primary Name:	AH.86-10
Township:			Concession:	
Lot:			Municipality:	
Completion Date:	1986-MAR-31		Static Water Level:	
Primary Water Use:			Sec. Water Use:	
--- Details ---				
Stratum ID:	218574923		Top Depth m:	0
Bottom Depth m:	0.100000		Stratum Desc:	Asphalt
+				
Stratum ID:	218574924		Top Depth m:	0.100000
Bottom Depth m:	0.200000		Stratum Desc:	Base
+				
Stratum ID:	218574925		Top Depth m:	0.200000
Bottom Depth m:	0.300000		Stratum Desc:	Base Sand With: Gr
+				
Stratum ID:	218574926		Top Depth m:	0.300000
Bottom Depth m:	0.700000		Stratum Desc:	Grey-Brown Fill-Misc sand silt With: Gr Trace: Cl
+				
Stratum ID:	218574927		Top Depth m:	0.700000
Bottom Depth m:	1.800000		Stratum Desc:	Grey-Brown Weathered Crust Silty Clay
218	1 of 1	68.2	City of Ottawa 1028 to 1044 Meadow Park PI Lot 25, Concession 1 Ottawa ON	ECA
CofA Number:	7996-8Z5R6L			
Date:	10/25/2012			
Status:	Approved			
Project Type:	Municipal and Private Sewage			
219	1 of 1	100.0	ON	BORE
Borehole ID:	803123		Type:	Borehole
Use:	Geotechnical/Geological Investigation		Status:	
Drill Method:	Not known		UTM Zone:	18
Easting:	451644.616		Northing:	5032828.428
Location Accuracy:			Orig. Ground Elev m:	98.900002
Elev. Reliability Note:			DEM Ground Elev m:	98.900002
Total Depth m:	1.700000		Primary Name:	AH.86-14

Map Key	Number of Records	Elevation m	Site	DB
Township:			Concession:	
Lot:			Municipality:	
Completion Date:	1986-MAR-31		Static Water Level:	
Primary Water Use:			Sec. Water Use:	
--- Details ---				
Stratum ID:	218574963		Top Depth m:	0
Bottom Depth m:	0.100000		Stratum Desc:	Asphalt
+				
Stratum ID:	218574964		Top Depth m:	0.100000
Bottom Depth m:	0.400000		Stratum Desc:	Base Sand - Gravel
+				
Stratum ID:	218574965		Top Depth m:	0.400000
Bottom Depth m:	1.700000		Stratum Desc:	Brown Till sand silt With: Cl W Gr Occasional: Cob

220 **1 of 1** **99.5** **ON** [WWIS](#)

Well Id:	7161991	Lot:	
Concession:		Concession Name:	
County:	OTTAWA-CARLETON	Municipality:	OTTAWA
Easting Nad83:	451555	Northing Nad83:	5032679
Zone:	18	Utm Reliability:	margin of error : 10 - 30 m
Primary Water Use:		Construction Date:	30-MAR-10
Sec. Water Use:		Well Depth:	
Pump Rate:		Static Water Level:	
Flow Rate:		Clear/Cloudy:	
Specific Capacity:		Final Well Status:	
Construction Method:		Flowing (y/n):	
Elevation (m):		Elevation Reliability:	
Depth to Bedrock:		Overburden/Bedrock:	
Water Type:		Casing Material:	

221 **1 of 35** **99.6** **lonalytics Corporation** [CA](#)
1200 Montreal Road, M50
Ottawa ON K1A 0R6

Certificate #:	5446-5SLK5P
Application Year:	2003
Issue Date:	10/24/2003
Approval Type:	Air
Status:	Revoked and/or Replaced
Application Type:	
Client Name:	
Client Address:	
Client City:	
Client Postal Code:	
Project Description:	
Contaminants:	
Emission Control:	

221 **2 of 35** **99.6** **Pratt & Whitney Canada Inc.** [CA](#)
1200 Montreal Road
Ottawa ON K1A 0R6

Map Key	Number of Records	Elevation m	Site	DB
Certificate #:		0967-5TLLQM		
Application Year:		2003		
Issue Date:		11/24/2003		
Approval Type:		Air		
Status:		Approved		
Application Type:				
Client Name:				
Client Address:				
Client City:				
Client Postal Code:				
Project Description:				
Contaminants:				
Emission Control:				

221	3 of 35	99.6	Lonalytics Corporation 1200 Montreal Road Ottawa ON K1A 0R6	EBR
Year:		2003		
EBR Registry No.:		IA03E0725		
Ministry Ref. No.:		5613-5MKQNY		
Type:		Instrument Decision		
Instrument Type:		Approval for discharge into the natural environment other than water (i.e. Air) - EPA s. 9		
Proposal Date:		5/28/03		
Location:		1200 Montreal Road, M50 Ottawa Ontario K1A 0R6		
Proponent Address:		1200 Montreal Road, M50 Ottawa Ontario K1A 0R6		

221	4 of 35	99.6	Pratt & Whitney Canada Inc. 1200 Montreal Rd Ottawa ON K1A 0R6	ECA
CofA Number:		9346-94HV97		
Date:		06-MAR-13		
Status:		Approved		
Project Type:		Air/Noise		

221	5 of 35	99.6	PRATT & WHITNEY CANADA INC. 1200 Montreal road, building M11 OTTAWA ON K1A 0R6	GEN
SIC Code:		336410		
SIC Description:		Aerospace Product and Parts Manufacturing		
Generator #:		ON0142801		
Approval Yrs:		2010		
--- Details ---				
Waste Code:		145		
Waste Description:		PAINT/PIGMENT/COATING RESIDUES		
+				
Waste Code:		121		
Waste Description:		ALKALINE WASTES - HEAVY METALS		
+				
Waste Code:		252		
Waste Description:		WASTE OILS & LUBRICANTS		
+				
Waste Code:		148		
Waste Description:		INORGANIC LABORATORY CHEMICALS		

Map Key	Number of Records	Elevation m	Site	DB
<p>+ Waste Code: 221 Waste Description: LIGHT FUELS</p> <p>+ Waste Code: 263 Waste Description: ORGANIC LABORATORY CHEMICALS</p>				
221	6 of 35	99.6	Gemma Property Services Inc 1200 Montreal Road Building M-39 Ottawa ON K1A 0R6	GEN
<p>SIC Code: 561730 SIC Description: Landscaping Services Generator #: ON7136175 Approval Yrs: 2010</p> <p>--- Details --- Waste Code: 213 Waste Description: PETROLEUM DISTILLATES</p> <p>+ Waste Code: 251 Waste Description: OIL SKIMMINGS & SLUDGES</p>				
221	7 of 35	99.6	QBM Cell Science 1200 Montreal Road Building M23A Ottawa ON K1A 0R6	GEN
<p>SIC Code: 541990 SIC Description: All Other Professional Scientific and Technical Services Generator #: ON6132257 Approval Yrs: 2010</p> <p>--- Details --- Waste Code: 312 Waste Description: PATHOLOGICAL WASTES</p>				
221	8 of 35	99.6	Gemma Property Services Inc 1200 Montreal Road Building M-39 Ottawa ON K1A 0R6	GEN
<p>SIC Code: 561730 SIC Description: Landscaping Services Generator #: ON7136175 Approval Yrs: 2009</p> <p>--- Details --- Waste Code: 213 Waste Description: PETROLEUM DISTILLATES</p> <p>+ Waste Code: 251 Waste Description: OIL SKIMMINGS & SLUDGES</p>				
221	9 of 35	99.6	NATIONAL RESEARCH COUNCIL 1200 MONTREAL ROAD OTTAWA ON K1A 0R6	GEN
<p>SIC Code: 541710, 541380 SIC Description: Research and Development in the Physical Engineering and Life Sciences, Testing Laboratories Generator #: ON0195801</p>				

Map Key	Number of Records	Elevation m	Site	DB
Approval Yrs:		2009		
--- Details ---				
Waste Code:		112		
Waste Description:		ACID WASTE - HEAVY METALS		
+				
Waste Code:		114		
Waste Description:		OTHER INORGANIC ACID WASTES		
+				
Waste Code:		121		
Waste Description:		ALKALINE WASTES - HEAVY METALS		
+				
Waste Code:		122		
Waste Description:		ALKALINE WASTES - OTHER METALS		
+				
Waste Code:		145		
Waste Description:		PAINT/PIGMENT/COATING RESIDUES		
+				
Waste Code:		146		
Waste Description:		OTHER SPECIFIED INORGANICS		
+				
Waste Code:		148		
Waste Description:		INORGANIC LABORATORY CHEMICALS		
+				
Waste Code:		150		
Waste Description:		INERT INORGANIC WASTES		
+				
Waste Code:		211		
Waste Description:		AROMATIC SOLVENTS		
+				
Waste Code:		212		
Waste Description:		ALIPHATIC SOLVENTS		
+				
Waste Code:		213		
Waste Description:		PETROLEUM DISTILLATES		
+				
Waste Code:		221		
Waste Description:		LIGHT FUELS		
+				
Waste Code:		241		
Waste Description:		HALOGENATED SOLVENTS		
+				
Waste Code:		242		
Waste Description:		HALOGENATED PESTICIDES		
+				
Waste Code:		243		
Waste Description:		PCBS		
+				
Waste Code:		251		
Waste Description:		OIL SKIMMINGS & SLUDGES		
+				
Waste Code:		252		
Waste Description:		WASTE OILS & LUBRICANTS		
+				
Waste Code:		253		
Waste Description:		EMULSIFIED OILS		
+				
Waste Code:		261		
Waste Description:		PHARMACEUTICALS		
+				
Waste Code:		262		
Waste Description:		DETERGENTS/SOAPS		

Map Key	Number of Records	Elevation m	Site	DB
+		263		
		Waste Code:	ORGANIC LABORATORY CHEMICALS	
		Waste Description:		
+		264		
		Waste Code:	PHOTOPROCESSING WASTES	
		Waste Description:		
+		268		
		Waste Code:	AMINES	
		Waste Description:		
+		312		
		Waste Code:	PATHOLOGICAL WASTES	
		Waste Description:		
+		331		
		Waste Code:	WASTE COMPRESSED GASES	
		Waste Description:		

221 **10 of 35** **99.6** **IRIDIAN SPECTRAL TECHNOLOGIES** **GEN**
1200 Montreal Road
Ottawa ON K1A 0R6

SIC Code: 327215
SIC Description: Glass Product Manufacturing from Purchased Glass
Generator #: ON2671900
Approval Yrs: 2011

--- Details ---

Waste Code: 212
Waste Description: ALIPHATIC SOLVENTS
+
Waste Code: 146
Waste Description: OTHER SPECIFIED INORGANICS
+
Waste Code: 331
Waste Description: WASTE COMPRESSED GASES
+
Waste Code: 148
Waste Description: INORGANIC LABORATORY CHEMICALS
+
Waste Code: 263
Waste Description: ORGANIC LABORATORY CHEMICALS

221 **11 of 35** **99.6** **NATIONAL RESEARCH COUNCIL** **GEN**
MONTREAL ROAD COMPLEX 1200 MONTREAL ROAD
OTTAWA ON K1A 0R6

SIC Code: 8176
SIC Description: RESEARCH ADMIN.
Generator #: ON0195801
Approval Yrs: 01

--- Details ---

Waste Code: 146
Waste Description: OTHER SPECIFIED INORGANICS
+
Waste Code: 148
Waste Description: INORGANIC LABORATORY CHEMICALS
+
Waste Code: 211
Waste Description: AROMATIC SOLVENTS
+
Waste Code: 212

Map Key	Number of Records	Elevation m	Site	DB
<i>Waste Description:</i>		ALIPHATIC SOLVENTS		
+				
<i>Waste Code:</i>		213		
<i>Waste Description:</i>		PETROLEUM DISTILLATES		
+				
<i>Waste Code:</i>		221		
<i>Waste Description:</i>		LIGHT FUELS		
+				
<i>Waste Code:</i>		241		
<i>Waste Description:</i>		HALOGENATED SOLVENTS		
+				
<i>Waste Code:</i>		242		
<i>Waste Description:</i>		HALOGENATED PESTICIDES		
+				
<i>Waste Code:</i>		243		
<i>Waste Description:</i>		PCB'S		
+				
<i>Waste Code:</i>		251		
<i>Waste Description:</i>		OIL SKIMMINGS & SLUDGES		
+				
<i>Waste Code:</i>		252		
<i>Waste Description:</i>		WASTE OILS & LUBRICANTS		
+				
<i>Waste Code:</i>		253		
<i>Waste Description:</i>		EMULSIFIED OILS		
+				
<i>Waste Code:</i>		261		
<i>Waste Description:</i>		PHARMACEUTICALS		
+				
<i>Waste Code:</i>		262		
<i>Waste Description:</i>		DETERGENTS/SOAPS		
+				
<i>Waste Code:</i>		263		
<i>Waste Description:</i>		ORGANIC LABORATORY CHEMICALS		
+				
<i>Waste Code:</i>		264		
<i>Waste Description:</i>		PHOTOPROCESSING WASTES		
+				
<i>Waste Code:</i>		268		
<i>Waste Description:</i>		AMINES		
+				
<i>Waste Code:</i>		312		
<i>Waste Description:</i>		PATHOLOGICAL WASTES		
+				
<i>Waste Code:</i>		331		
<i>Waste Description:</i>		WASTE COMPRESSED GASES		
+				
<i>Waste Code:</i>		114		
<i>Waste Description:</i>		OTHER INORGANIC ACID WASTES		
+				
<i>Waste Code:</i>		121		
<i>Waste Description:</i>		ALKALINE WASTES - HEAVY METALS		
+				
<i>Waste Code:</i>		122		
<i>Waste Description:</i>		ALKALINE WASTES - OTHER METALS		

221 12 of 35 99.6 **NATIONAL RESEARCH COUNCIL**
1200 MONTREAL ROAD
OTTAWA ON K1A 0R6 [GEN](#)

SIC Code:

Map Key	Number of Records	Elevation m	Site	DB
<i>SIC Description:</i>				
<i>Generator #:</i>		ON0195801		
<i>Approval Yrs:</i>		02,03,04,05,06,07,08		
--- Details ---				
<i>Waste Code:</i>		112		
<i>Waste Description:</i>		ACID WASTE - HEAVY METALS		
+				
<i>Waste Code:</i>		145		
<i>Waste Description:</i>		PAINT/PIGMENT/COATING RESIDUES		
+				
<i>Waste Code:</i>		150		
<i>Waste Description:</i>		INERT INORGANIC WASTES		
+				
<i>Waste Code:</i>		243		
<i>Waste Description:</i>		PCB'S		
+				
<i>Waste Code:</i>		114		
<i>Waste Description:</i>		OTHER INORGANIC ACID WASTES		
+				
<i>Waste Code:</i>		121		
<i>Waste Description:</i>		ALKALINE WASTES - HEAVY METALS		
+				
<i>Waste Code:</i>		122		
<i>Waste Description:</i>		ALKALINE WASTES - OTHER METALS		
+				
<i>Waste Code:</i>		146		
<i>Waste Description:</i>		OTHER SPECIFIED INORGANICS		
+				
<i>Waste Code:</i>		148		
<i>Waste Description:</i>		INORGANIC LABORATORY CHEMICALS		
+				
<i>Waste Code:</i>		211		
<i>Waste Description:</i>		AROMATIC SOLVENTS		
+				
<i>Waste Code:</i>		212		
<i>Waste Description:</i>		ALIPHATIC SOLVENTS		
+				
<i>Waste Code:</i>		213		
<i>Waste Description:</i>		PETROLEUM DISTILLATES		
+				
<i>Waste Code:</i>		221		
<i>Waste Description:</i>		LIGHT FUELS		
+				
<i>Waste Code:</i>		241		
<i>Waste Description:</i>		HALOGENATED SOLVENTS		
+				
<i>Waste Code:</i>		242		
<i>Waste Description:</i>		HALOGENATED PESTICIDES		
+				
<i>Waste Code:</i>		251		
<i>Waste Description:</i>		OIL SKIMMINGS & SLUDGES		
+				
<i>Waste Code:</i>		252		
<i>Waste Description:</i>		WASTE OILS & LUBRICANTS		
+				
<i>Waste Code:</i>		253		
<i>Waste Description:</i>		EMULSIFIED OILS		
+				
<i>Waste Code:</i>		261		
<i>Waste Description:</i>		PHARMACEUTICALS		
+				

Map Key	Number of Records	Elevation m	Site	DB
Waste Code:		262		
Waste Description:		DETERGENTS/SOAPS		
+				
Waste Code:		263		
Waste Description:		ORGANIC LABORATORY CHEMICALS		
+				
Waste Code:		264		
Waste Description:		PHOTOPROCESSING WASTES		
+				
Waste Code:		268		
Waste Description:		AMINES		
+				
Waste Code:		312		
Waste Description:		PATHOLOGICAL WASTES		
+				
Waste Code:		331		
Waste Description:		WASTE COMPRESSED GASES		

221 **13 of 35** **99.6** **IRIDIAN SPECTRAL TECHNOLOGIES** **GEN**
1200 Montreal Road
Ottawa ON K1A 0R6

SIC Code:
SIC Description:
Generator #: ON2671900
Approval Yrs: 02,03,04,05,06,07,08

--- Details ---

Waste Code: 213
Waste Description: PETROLEUM DISTILLATES
+
Waste Code: 146
Waste Description: OTHER SPECIFIED INORGANICS
+
Waste Code: 148
Waste Description: INORGANIC LABORATORY CHEMICALS
+
Waste Code: 212
Waste Description: ALIPHATIC SOLVENTS
+
Waste Code: 263
Waste Description: ORGANIC LABORATORY CHEMICALS
+
Waste Code: 331
Waste Description: WASTE COMPRESSED GASES

221 **14 of 35** **99.6** **QBM Cell Science** **GEN**
1200 Montreal Road Building M23A
Ottawa ON K1A 0R6

SIC Code: 541990
SIC Description: All Other Professional Scientific and Technical Services
Generator #: ON6132257
Approval Yrs: 2009

--- Details ---

Waste Code: 312
Waste Description: PATHOLOGICAL WASTES

Map Key	Number of Records	Elevation m	Site	DB
221	15 of 35	99.6	QBM Cell Science 1200 Montreal Road Building M23A Ottawa ON K1A 0R6	GEN
<i>SIC Code:</i>		541990		
<i>SIC Description:</i>		All Other Professional Scientific and Technical Services		
<i>Generator #:</i>		ON6132257		
<i>Approval Yrs:</i>		2011		
<i>--- Details ---</i>				
<i>Waste Code:</i>		312		
<i>Waste Description:</i>		PATHOLOGICAL WASTES		
221	16 of 35	99.6	PRATT & WHITNEY CANADA INC. 1200 Montreal road, building M11 OTTAWA ON K1A 0R6	GEN
<i>SIC Code:</i>		336410		
<i>SIC Description:</i>		Aerospace Product and Parts Manufacturing		
<i>Generator #:</i>		ON0142801		
<i>Approval Yrs:</i>		2009		
<i>--- Details ---</i>				
<i>Waste Code:</i>		121		
<i>Waste Description:</i>		ALKALINE WASTES - HEAVY METALS		
+				
<i>Waste Code:</i>		145		
<i>Waste Description:</i>		PAINT/PIGMENT/COATING RESIDUES		
+				
<i>Waste Code:</i>		148		
<i>Waste Description:</i>		INORGANIC LABORATORY CHEMICALS		
+				
<i>Waste Code:</i>		221		
<i>Waste Description:</i>		LIGHT FUELS		
+				
<i>Waste Code:</i>		252		
<i>Waste Description:</i>		WASTE OILS & LUBRICANTS		
+				
<i>Waste Code:</i>		263		
<i>Waste Description:</i>		ORGANIC LABORATORY CHEMICALS		
221	17 of 35	99.6	NATIONAL RESEARCH COUNCIL 18-107 MONTREAL ROAD COMPLEX MONTREAL ROAD OTTAWA ON K1A 0R6	GEN
<i>SIC Code:</i>		8176		
<i>SIC Description:</i>		RESEARCH ADMIN.		
<i>Generator #:</i>		ON0195801		
<i>Approval Yrs:</i>		95,96		
<i>--- Details ---</i>				
<i>Waste Code:</i>		261		
<i>Waste Description:</i>		PHARMACEUTICALS		
+				
<i>Waste Code:</i>		262		
<i>Waste Description:</i>		DETERGENTS/SOAPS		
+				
<i>Waste Code:</i>		263		
<i>Waste Description:</i>		ORGANIC LABORATORY CHEMICALS		
+				
<i>Waste Code:</i>		264		

Map Key	Number of Records	Elevation m	Site	DB
<i>Waste Description:</i>			PHOTOPROCESSING WASTES	
+				
<i>Waste Code:</i>		268		
<i>Waste Description:</i>			AMINES	
+				
<i>Waste Code:</i>		312		
<i>Waste Description:</i>			PATHOLOGICAL WASTES	
+				
<i>Waste Code:</i>		331		
<i>Waste Description:</i>			WASTE COMPRESSED GASES	
+				
<i>Waste Code:</i>		114		
<i>Waste Description:</i>			OTHER INORGANIC ACID WASTES	
+				
<i>Waste Code:</i>		121		
<i>Waste Description:</i>			ALKALINE WASTES - HEAVY METALS	
+				
<i>Waste Code:</i>		122		
<i>Waste Description:</i>			ALKALINE WASTES - OTHER METALS	
+				
<i>Waste Code:</i>		146		
<i>Waste Description:</i>			OTHER SPECIFIED INORGANICS	
+				
<i>Waste Code:</i>		148		
<i>Waste Description:</i>			INORGANIC LABORATORY CHEMICALS	
+				
<i>Waste Code:</i>		211		
<i>Waste Description:</i>			AROMATIC SOLVENTS	
+				
<i>Waste Code:</i>		212		
<i>Waste Description:</i>			ALIPHATIC SOLVENTS	
+				
<i>Waste Code:</i>		213		
<i>Waste Description:</i>			PETROLEUM DISTILLATES	
+				
<i>Waste Code:</i>		221		
<i>Waste Description:</i>			LIGHT FUELS	
+				
<i>Waste Code:</i>		241		
<i>Waste Description:</i>			HALOGENATED SOLVENTS	
+				
<i>Waste Code:</i>		242		
<i>Waste Description:</i>			HALOGENATED PESTICIDES	
+				
<i>Waste Code:</i>		243		
<i>Waste Description:</i>			PCB'S	
+				
<i>Waste Code:</i>		251		
<i>Waste Description:</i>			OIL SKIMMINGS & SLUDGES	
+				
<i>Waste Code:</i>		252		
<i>Waste Description:</i>			WASTE OILS & LUBRICANTS	
+				
<i>Waste Code:</i>		253		
<i>Waste Description:</i>			EMULSIFIED OILS	

221 **18 of 35** **99.6** **NATIONAL RESEARCH COUNCIL** **[GEN](#)**
1200 MONTREAL ROAD
OTTAWA ON K1A 0R6

SIC Code: 541710, 541380

Map Key	Number of Records	Elevation m	Site	DB
<i>SIC Description:</i>			Research and Development in the Physical Engineering and Life Sciences, Testing Laboratories	
<i>Generator #:</i>			ON0195801	
<i>Approval Yrs:</i>			2010	
<i>--- Details ---</i>				
<i>Waste Code:</i>		221		
<i>Waste Description:</i>			LIGHT FUELS	
+				
<i>Waste Code:</i>		253		
<i>Waste Description:</i>			EMULSIFIED OILS	
+				
<i>Waste Code:</i>		331		
<i>Waste Description:</i>			WASTE COMPRESSED GASES	
+				
<i>Waste Code:</i>		263		
<i>Waste Description:</i>			ORGANIC LABORATORY CHEMICALS	
+				
<i>Waste Code:</i>		112		
<i>Waste Description:</i>			ACID WASTE - HEAVY METALS	
+				
<i>Waste Code:</i>		212		
<i>Waste Description:</i>			ALIPHATIC SOLVENTS	
+				
<i>Waste Code:</i>		242		
<i>Waste Description:</i>			HALOGENATED PESTICIDES	
+				
<i>Waste Code:</i>		146		
<i>Waste Description:</i>			OTHER SPECIFIED INORGANICS	
+				
<i>Waste Code:</i>		148		
<i>Waste Description:</i>			INORGANIC LABORATORY CHEMICALS	
+				
<i>Waste Code:</i>		122		
<i>Waste Description:</i>			ALKALINE WASTES - OTHER METALS	
+				
<i>Waste Code:</i>		150		
<i>Waste Description:</i>			INERT INORGANIC WASTES	
+				
<i>Waste Code:</i>		312		
<i>Waste Description:</i>			PATHOLOGICAL WASTES	
+				
<i>Waste Code:</i>		262		
<i>Waste Description:</i>			DETERGENTS/SOAPS	
+				
<i>Waste Code:</i>		252		
<i>Waste Description:</i>			WASTE OILS & LUBRICANTS	
+				
<i>Waste Code:</i>		241		
<i>Waste Description:</i>			HALOGENATED SOLVENTS	
+				
<i>Waste Code:</i>		114		
<i>Waste Description:</i>			OTHER INORGANIC ACID WASTES	
+				
<i>Waste Code:</i>		213		
<i>Waste Description:</i>			PETROLEUM DISTILLATES	
+				
<i>Waste Code:</i>		243		
<i>Waste Description:</i>			PCBS	
+				
<i>Waste Code:</i>		121		
<i>Waste Description:</i>			ALKALINE WASTES - HEAVY METALS	
+				

Map Key	Number of Records	Elevation m	Site	DB
Waste Code:		264		
Waste Description:		PHOTOPROCESSING WASTES		
+				
Waste Code:		268		
Waste Description:		AMINES		
+				
Waste Code:		261		
Waste Description:		PHARMACEUTICALS		
+				
Waste Code:		211		
Waste Description:		AROMATIC SOLVENTS		
+				
Waste Code:		251		
Waste Description:		OIL SKIMMINGS & SLUDGES		
+				
Waste Code:		145		
Waste Description:		PAINT/PIGMENT/COATING RESIDUES		

221	19 of 35	99.6	PRATT & WHITNEY CANADA INC. 1200 Montreal road, building M11 OTTAWA ON K1A 0R6	GEN
------------	-----------------	-------------	---	----------------------------

SIC Code: 336410
SIC Description: Aerospace Product and Parts Manufacturing
Generator #: ON0142801
Approval Yrs: 2011

--- Details ---

Waste Code: 263
Waste Description: ORGANIC LABORATORY CHEMICALS
+
Waste Code: 148
Waste Description: INORGANIC LABORATORY CHEMICALS
+
Waste Code: 221
Waste Description: LIGHT FUELS
+
Waste Code: 252
Waste Description: WASTE OILS & LUBRICANTS
+
Waste Code: 121
Waste Description: ALKALINE WASTES - HEAVY METALS
+
Waste Code: 145
Waste Description: PAINT/PIGMENT/COATING RESIDUES

221	20 of 35	99.6	NATIONAL RESEARCH COUNCIL MONTREAL ROAD COMPLEX MONTREAL ROAD OTTAWA ON K1A 0R6	GEN
------------	-----------------	-------------	--	----------------------------

SIC Code: 8176
SIC Description: RESEARCH ADMIN.
Generator #: ON0195801
Approval Yrs: 92,93,97,99,00

--- Details ---

Waste Code: 114
Waste Description: OTHER INORGANIC ACID WASTES
+
Waste Code: 121
Waste Description: ALKALINE WASTES - HEAVY METALS

Map Key	Number of Records	Elevation m	Site	DB
+		122		
	<i>Waste Code:</i>			
	<i>Waste Description:</i>		ALKALINE WASTES - OTHER METALS	
+		146		
	<i>Waste Code:</i>			
	<i>Waste Description:</i>		OTHER SPECIFIED INORGANICS	
+		148		
	<i>Waste Code:</i>			
	<i>Waste Description:</i>		INORGANIC LABORATORY CHEMICALS	
+		211		
	<i>Waste Code:</i>			
	<i>Waste Description:</i>		AROMATIC SOLVENTS	
+		212		
	<i>Waste Code:</i>			
	<i>Waste Description:</i>		ALIPHATIC SOLVENTS	
+		213		
	<i>Waste Code:</i>			
	<i>Waste Description:</i>		PETROLEUM DISTILLATES	
+		221		
	<i>Waste Code:</i>			
	<i>Waste Description:</i>		LIGHT FUELS	
+		241		
	<i>Waste Code:</i>			
	<i>Waste Description:</i>		HALOGENATED SOLVENTS	
+		242		
	<i>Waste Code:</i>			
	<i>Waste Description:</i>		HALOGENATED PESTICIDES	
+		243		
	<i>Waste Code:</i>			
	<i>Waste Description:</i>		PCB'S	
+		251		
	<i>Waste Code:</i>			
	<i>Waste Description:</i>		OIL SKIMMINGS & SLUDGES	
+		252		
	<i>Waste Code:</i>			
	<i>Waste Description:</i>		WASTE OILS & LUBRICANTS	
+		253		
	<i>Waste Code:</i>			
	<i>Waste Description:</i>		EMULSIFIED OILS	
+		261		
	<i>Waste Code:</i>			
	<i>Waste Description:</i>		PHARMACEUTICALS	
+		262		
	<i>Waste Code:</i>			
	<i>Waste Description:</i>		DETERGENTS/SOAPS	
+		263		
	<i>Waste Code:</i>			
	<i>Waste Description:</i>		ORGANIC LABORATORY CHEMICALS	
+		264		
	<i>Waste Code:</i>			
	<i>Waste Description:</i>		PHOTOPROCESSING WASTES	
+		268		
	<i>Waste Code:</i>			
	<i>Waste Description:</i>		AMINES	
+		312		
	<i>Waste Code:</i>			
	<i>Waste Description:</i>		PATHOLOGICAL WASTES	
+		331		
	<i>Waste Code:</i>			
	<i>Waste Description:</i>		WASTE COMPRESSED GASES	

Map Key	Number of Records	Elevation m	Site	DB
221	21 of 35	99.6	Gemma Property Services Inc 1200 Montreal Road Building M-39 Ottawa ON K1A 0R6	GEN
<i>SIC Code:</i>		561730		
<i>SIC Description:</i>		Landscaping Services		
<i>Generator #:</i>		ON7136175		
<i>Approval Yrs:</i>		07,08		
<i>--- Details ---</i>				
<i>Waste Code:</i>		212		
<i>Waste Description:</i>		ALIPHATIC SOLVENTS		
+				
<i>Waste Code:</i>		213		
<i>Waste Description:</i>		PETROLEUM DISTILLATES		
+				
<i>Waste Code:</i>		251		
<i>Waste Description:</i>		OIL SKIMMINGS & SLUDGES		
+				
<i>Waste Code:</i>		252		
<i>Waste Description:</i>		WASTE OILS & LUBRICANTS		
221	22 of 35	99.6	Gemma Property Services Inc 1200 Montreal Road Building M-39 Ottawa ON K1A 0R6	GEN
<i>SIC Code:</i>		561730		
<i>SIC Description:</i>		Landscaping Services		
<i>Generator #:</i>		ON7136175		
<i>Approval Yrs:</i>		2011		
<i>--- Details ---</i>				
<i>Waste Code:</i>		251		
<i>Waste Description:</i>		OIL SKIMMINGS & SLUDGES		
+				
<i>Waste Code:</i>		213		
<i>Waste Description:</i>		PETROLEUM DISTILLATES		
221	23 of 35	99.6	NATIONAL RESEARCH COUNCIL 1200 MONTREAL ROAD OTTAWA ON K1A 0R6	GEN
<i>SIC Code:</i>		541710, 541380		
<i>SIC Description:</i>		Research and Development in the Physical Engineering and Life Sciences, Testing Laboratories		
<i>Generator #:</i>		ON0195801		
<i>Approval Yrs:</i>		2011		
<i>--- Details ---</i>				
<i>Waste Code:</i>		213		
<i>Waste Description:</i>		PETROLEUM DISTILLATES		
+				
<i>Waste Code:</i>		112		
<i>Waste Description:</i>		ACID WASTE - HEAVY METALS		
+				
<i>Waste Code:</i>		221		
<i>Waste Description:</i>		LIGHT FUELS		
+				
<i>Waste Code:</i>		241		
<i>Waste Description:</i>		HALOGENATED SOLVENTS		
+				
<i>Waste Code:</i>		268		

Map Key	Number of Records	Elevation m	Site	DB
<i>Waste Description:</i>		AMINES		
+				
<i>Waste Code:</i>		251		
<i>Waste Description:</i>		OIL SKIMMINGS & SLUDGES		
+				
<i>Waste Code:</i>		253		
<i>Waste Description:</i>		EMULSIFIED OILS		
+				
<i>Waste Code:</i>		148		
<i>Waste Description:</i>		INORGANIC LABORATORY CHEMICALS		
+				
<i>Waste Code:</i>		252		
<i>Waste Description:</i>		WASTE OILS & LUBRICANTS		
+				
<i>Waste Code:</i>		146		
<i>Waste Description:</i>		OTHER SPECIFIED INORGANICS		
+				
<i>Waste Code:</i>		145		
<i>Waste Description:</i>		PAINT/PIGMENT/COATING RESIDUES		
+				
<i>Waste Code:</i>		121		
<i>Waste Description:</i>		ALKALINE WASTES - HEAVY METALS		
+				
<i>Waste Code:</i>		312		
<i>Waste Description:</i>		PATHOLOGICAL WASTES		
+				
<i>Waste Code:</i>		243		
<i>Waste Description:</i>		PCBS		
+				
<i>Waste Code:</i>		263		
<i>Waste Description:</i>		ORGANIC LABORATORY CHEMICALS		
+				
<i>Waste Code:</i>		264		
<i>Waste Description:</i>		PHOTOPROCESSING WASTES		
+				
<i>Waste Code:</i>		211		
<i>Waste Description:</i>		AROMATIC SOLVENTS		
+				
<i>Waste Code:</i>		122		
<i>Waste Description:</i>		ALKALINE WASTES - OTHER METALS		
+				
<i>Waste Code:</i>		150		
<i>Waste Description:</i>		INERT INORGANIC WASTES		
+				
<i>Waste Code:</i>		331		
<i>Waste Description:</i>		WASTE COMPRESSED GASES		
+				
<i>Waste Code:</i>		114		
<i>Waste Description:</i>		OTHER INORGANIC ACID WASTES		
+				
<i>Waste Code:</i>		212		
<i>Waste Description:</i>		ALIPHATIC SOLVENTS		
+				
<i>Waste Code:</i>		261		
<i>Waste Description:</i>		PHARMACEUTICALS		
+				
<i>Waste Code:</i>		242		
<i>Waste Description:</i>		HALOGENATED PESTICIDES		
+				
<i>Waste Code:</i>		262		
<i>Waste Description:</i>		DETERGENTS/SOAPS		

Map Key	Number of Records	Elevation m	Site	DB
221	24 of 35	99.6	GVT. OF CAN. - NATIONAL RESEARCH COUNCIL, MONTREAL ROAD, COMPLEX M54,M40 MONTREAL ROAD OTTAWA ON K1A 0R6	<u>GEN</u>
<i>SIC Code:</i>		8176		
<i>SIC Description:</i>		RESEARCH ADMIN.		
<i>Generator #:</i>		ON0195801		
<i>Approval Yrs:</i>		88,89,90		
--- Details ---				
<i>Waste Code:</i>		114		
<i>Waste Description:</i>		OTHER INORGANIC ACID WASTES		
+				
<i>Waste Code:</i>		121		
<i>Waste Description:</i>		ALKALINE WASTES - HEAVY METALS		
+				
<i>Waste Code:</i>		122		
<i>Waste Description:</i>		ALKALINE WASTES - OTHER METALS		
+				
<i>Waste Code:</i>		146		
<i>Waste Description:</i>		OTHER SPECIFIED INORGANICS		
+				
<i>Waste Code:</i>		148		
<i>Waste Description:</i>		INORGANIC LABORATORY CHEMICALS		
+				
<i>Waste Code:</i>		211		
<i>Waste Description:</i>		AROMATIC SOLVENTS		
+				
<i>Waste Code:</i>		212		
<i>Waste Description:</i>		ALIPHATIC SOLVENTS		
+				
<i>Waste Code:</i>		213		
<i>Waste Description:</i>		PETROLEUM DISTILLATES		
+				
<i>Waste Code:</i>		221		
<i>Waste Description:</i>		LIGHT FUELS		
+				
<i>Waste Code:</i>		241		
<i>Waste Description:</i>		HALOGENATED SOLVENTS		
+				
<i>Waste Code:</i>		252		
<i>Waste Description:</i>		WASTE OILS & LUBRICANTS		
+				
<i>Waste Code:</i>		253		
<i>Waste Description:</i>		EMULSIFIED OILS		
+				
<i>Waste Code:</i>		263		
<i>Waste Description:</i>		ORGANIC LABORATORY CHEMICALS		
+				
<i>Waste Code:</i>		264		
<i>Waste Description:</i>		PHOTOPROCESSING WASTES		
+				
<i>Waste Code:</i>		312		
<i>Waste Description:</i>		PATHOLOGICAL WASTES		
+				
<i>Waste Code:</i>		331		
<i>Waste Description:</i>		WASTE COMPRESSED GASES		
221	25 of 35	99.6	NATIONAL RESEACH COUNCIL	18-107
				<u>GEN</u>

Map Key	Number of Records	Elevation m	Site	DB
---------	-------------------	-------------	------	----

**MONTREAL ROAD COMPLEX MONTREAL ROAD
OTTAWA ON K1A 0R6**

SIC Code: 8176
 SIC Description: RESEARCH ADMIN.
 Generator #: ON0195801
 Approval Yrs: 94

--- Details ---

Waste Code:	114
Waste Description:	OTHER INORGANIC ACID WASTES
+	
Waste Code:	121
Waste Description:	ALKALINE WASTES - HEAVY METALS
+	
Waste Code:	122
Waste Description:	ALKALINE WASTES - OTHER METALS
+	
Waste Code:	146
Waste Description:	OTHER SPECIFIED INORGANICS
+	
Waste Code:	148
Waste Description:	INORGANIC LABORATORY CHEMICALS
+	
Waste Code:	211
Waste Description:	AROMATIC SOLVENTS
+	
Waste Code:	212
Waste Description:	ALIPHATIC SOLVENTS
+	
Waste Code:	213
Waste Description:	PETROLEUM DISTILLATES
+	
Waste Code:	221
Waste Description:	LIGHT FUELS
+	
Waste Code:	241
Waste Description:	HALOGENATED SOLVENTS
+	
Waste Code:	242
Waste Description:	HALOGENATED PESTICIDES
+	
Waste Code:	243
Waste Description:	PCB'S
+	
Waste Code:	251
Waste Description:	OIL SKIMMINGS & SLUDGES
+	
Waste Code:	252
Waste Description:	WASTE OILS & LUBRICANTS
+	
Waste Code:	253
Waste Description:	EMULSIFIED OILS
+	
Waste Code:	262
Waste Description:	DETERGENTS/SOAPS
+	
Waste Code:	263
Waste Description:	ORGANIC LABORATORY CHEMICALS
+	
Waste Code:	264
Waste Description:	PHOTOPROCESSING WASTES

Map Key	Number of Records	Elevation m	Site	DB
221	26 of 35	99.6	IRIDIAN SPECTRAL TECHNOLOGIES 1200 Montreal Road Ottawa ON K1A 0R6	GEN
SIC Code:		327215		
SIC Description:		Glass Product Manufacturing from Purchased Glass		
Generator #:		ON2671900		
Approval Yrs:		2009		

Waste Code:		146		
Waste Description:		OTHER SPECIFIED INORGANICS		
+				
Waste Code:		148		
Waste Description:		INORGANIC LABORATORY CHEMICALS		
+				
Waste Code:		212		
Waste Description:		ALIPHATIC SOLVENTS		
+				
Waste Code:		263		
Waste Description:		ORGANIC LABORATORY CHEMICALS		
+				
Waste Code:		331		
Waste Description:		WASTE COMPRESSED GASES		
221	27 of 35	99.6	IRIDIAN SPECTRAL TECHNOLOGIES 1200 Montreal Road Ottawa ON K1A 0R6	GEN
SIC Code:				
SIC Description:				
Generator #:		ON2671900		
Approval Yrs:		As of Apr 2012		

Waste Code:		148		
Waste Description:		Misc. wastes and inorganic chemicals		
+				
Waste Code:		212		
Waste Description:		Aliphatic solvents and residues		
+				
Waste Code:		331		
Waste Description:		Waste compressed gases including cylinders		
221	28 of 35	99.6	IRIDIAN SPECTRAL TECHNOLOGIES 1200 Montreal Road Ottawa ON K1A 0R6	GEN
SIC Code:		327215		
SIC Description:		Glass Product Manufacturing from Purchased Glass		

Map Key	Number of Records	Elevation m	Site	DB
Generator #:		ON2671900		
Approval Yrs:		2010		
--- Details ---				
Waste Code:		212		
Waste Description:		ALIPHATIC SOLVENTS		
+				
Waste Code:		331		
Waste Description:		WASTE COMPRESSED GASES		
+				
Waste Code:		148		
Waste Description:		INORGANIC LABORATORY CHEMICALS		
+				
Waste Code:		263		
Waste Description:		ORGANIC LABORATORY CHEMICALS		
+				
Waste Code:		146		
Waste Description:		OTHER SPECIFIED INORGANICS		

221	29 of 35	99.6	National Research Council Canada 1200 Montreal Road Ottawa ON K1A 0R6	NPRI
------------	-----------------	-------------	--	-----------------------------

NPRI #: 0000011707
Year: 2011
Longitude: -75.6204
Latitude: 45.4519

--- Details ---

Air:	54
Water:	
Land:	
Units:	tonnes
Substances Released:	Nitrogen oxides (expressed as NO2)
+	
Air:	.42
Water:	
Land:	
Units:	tonnes
Substances Released:	PM2.5 - Particulate Matter <= 2.5 Microns

221	30 of 35	99.6	GVT. OF CANADA, NATIONAL RESEARCH COUNCIL, MONTREAL ROAD COMPLEX M54 OTTAWA ON K1A 0R6	REC
------------	-----------------	-------------	---	----------------------------

Receiver #: RRPCB1010
Facility Type: TRANSFER STATION
Approval Yrs: 94,95,96,97,98,99,00,01,02,06,07,08

--- Details ---

Waste Code:	243
Waste Description:	PCB'S

221	31 of 35	99.6	Iridian Spectral Technologies 1200 Montreal Rd, Bldg M50 Ottawa ON K1A 0R6	SCT
------------	-----------------	-------------	---	----------------------------

Established: 01-JAN-98
Plant Size (ft²):
Employment:

Map Key	Number of Records	Elevation m	Site	DB
--- Details ---				
	SIC/NAICS Code:	339110		
	Description:	Medical Equipment and Supplies Manufacturing		
	+			
	SIC/NAICS Code:	334512		
	Description:	Measuring, Medical and Controlling Devices Manufacturing		
	+			
	SIC/NAICS Code:	339110		
	Description:	Medical Equipment and Supplies Manufacturing		
	+			
	SIC/NAICS Code:	332810		
	Description:	Coating, Engraving, Heat Treating and Allied Activities		

221 **32 of 35** **99.6** **NATIONAL RESEARCH COUNCIL** **SPL**
1200 Montreal Rd
Ottawa ON K1A 0R6

Ref No.: 8654-8N4LSD
Incident Dt: 10/29/2011
MOE Reported Dt: 10/29/2011
Contaminant Name: OIL (PETROLEUM BASED, NOT SPECIFIED)
Contaminant Quantity: 30 L
Incident Summary: LaCombe Waste Services - 30 L oil to grd
Incident Cause: Overflow (Tanks Lagoons)
Incident Reason: Error- Operator error
Nature of Impact:
Receiving Medium:
Environmental Impact: Not Anticipated

221 **33 of 35** **99.6** **NATIONAL RESEARCH COUNCIL** **SPL**
MONTREAL & BLAIR RD. OTTAWA FACILITY
MONTREAL RD AT BLAIR RD
OTTAWA CITY ON

Ref No.: 137579
Incident Dt: 2/24/1997
MOE Reported Dt: 2/24/1997
Contaminant Name:
Contaminant Quantity:
Incident Summary: NATIONAL RESEARCH COUNCIL-450L JET FUEL TO PARKINGLOT-BEING CLEANED
Incident Cause: VALVE/FITTING LEAK OR FAILURE
Incident Reason: EQUIPMENT FAILURE
Nature of Impact: Air Pollution
Receiving Medium: LAND
Environmental Impact: POSSIBLE

221 **34 of 35** **99.6** **NATIONAL RESEARCH COUNCIL** **SPL**
UP LANDS SITE **\ OTTAWA AIRPORT**
OTTAWA FACILITY **MONTREAL RD AT**
BLAIR RD
OTTAWA CITY ON

Ref No.: 221623
Incident Dt: 2/18/2002
MOE Reported Dt: 2/18/2002
Contaminant Name:
Contaminant Quantity:

Map Key	Number of Records	Elevation m	Site	DB
<i>Incident Summary:</i>		NATIONAL RESEARCH COUNCIL POSSIBLE LEAKING UNGRND TANKS, PRESSURE TEST -OK		
<i>Incident Cause:</i>		UNDERGROUND TANK LEAK		
<i>Incident Reason:</i>		UNKNOWN		
<i>Nature of Impact:</i>		Soil contamination		
<i>Receiving Medium:</i>		LAND		
<i>Environmental Impact:</i>		CONFIRMED		

221 **35 of 35** **99.6** **CAPITAL ENVIRONMENTAL** **SPL**
CORNER OF MONTREAL AND BLAIR GARBAGE TRUCK
OTTAWA CITY ON

Ref No.: 179070
Incident Dt: 3/31/2000
MOE Reported Dt: 3/31/2000
Contaminant Name:
Contaminant Quantity:
Incident Summary: CAPITAL ENV: 1 L HYDARU- LIC OIL SPILL TO ROAD/ C/B. CLEANED.DRAIN ALL.
Incident Cause: PIPE/HOSE LEAK
Incident Reason: UNKNOWN
Nature of Impact: Other
Receiving Medium: LAND / WATER
Environmental Impact: POSSIBLE

222 **1 of 1** **100.0** **ON** **BORE**

<i>Borehole ID:</i>	803420	<i>Type:</i>	Borehole
<i>Use:</i>	Geotechnical/Geological Investigation	<i>Status:</i>	
<i>Drill Method:</i>	Hollow stem auger	<i>UTM Zone:</i>	18
<i>Easting:</i>	451617.741	<i>Northing:</i>	5032772.938
<i>Location Accuracy:</i>		<i>Orig. Ground Elev m:</i>	102
<i>Elev. Reliability Note:</i>		<i>DEM Ground Elev m:</i>	101.199997
<i>Total Depth m:</i>	10.400000	<i>Primary Name:</i>	BH 4
<i>Township:</i>		<i>Concession:</i>	
<i>Lot:</i>		<i>Municipality:</i>	
<i>Completion Date:</i>	1982-JUL-7	<i>Static Water Level:</i>	6.100000
<i>Primary Water Use:</i>		<i>Sec. Water Use:</i>	

--- Details ---

<i>Stratum ID:</i>	218576343	<i>Top Depth m:</i>	7.500000
<i>Bottom Depth m:</i>	9.600000	<i>Stratum Desc:</i>	Grey Stiff to Firm Silty Clay With: Sa W Gr
+			
<i>Stratum ID:</i>	218576344	<i>Top Depth m:</i>	9.600000
<i>Bottom Depth m:</i>	10.400000	<i>Stratum Desc:</i>	Grey Compact Till Sand Trace: Si
+			
<i>Stratum ID:</i>	218576339	<i>Top Depth m:</i>	0
<i>Bottom Depth m:</i>	0.400000	<i>Stratum Desc:</i>	Topsoil
+			
<i>Stratum ID:</i>	218576340	<i>Top Depth m:</i>	0.400000
<i>Bottom Depth m:</i>	2.400000	<i>Stratum Desc:</i>	Brown Loose Fill-Misc Silt - Sand With: Gr Trace: Cl Tr Org M Occasional: Cob Occ Blds
+			
<i>Stratum ID:</i>	218576341	<i>Top Depth m:</i>	2.400000
<i>Bottom Depth m:</i>	4.700000	<i>Stratum Desc:</i>	Brown to Black Fill-Misc Silt - Sand

Map Key	Number of Records	Elevation m	Site	DB
				With: Gr Occasional: Cob
+				
Stratum ID:	218576342		Top Depth m:	4.700000
Bottom Depth m:	7.500000		Stratum Desc:	Grey-Brown Very Stiff Weathered Crust Silty Clay
223	1 of 1	100.0	ON	<u>BORE</u>
Borehole ID:	803413		Type:	Borehole
Use:	Geotechnical/Geological Investigation		Status:	
Drill Method:	Hollow stem auger		UTM Zone:	18
Easting:	451616.274		Northing:	5032757.968
Location Accuracy:			Orig. Ground Elev m:	102.199997
Elev. Reliability Note:			DEM Ground Elev m:	100.599998
Total Depth m:	12.100000		Primary Name:	BH 2
Township:			Concession:	
Lot:			Municipality:	
Completion Date:	1982-JUL-5		Static Water Level:	6.200000
Primary Water Use:			Sec. Water Use:	
--- Details ---				
Stratum ID:	218576299		Top Depth m:	0
Bottom Depth m:	0.200000		Stratum Desc:	Topsoil
+				
Stratum ID:	218576300		Top Depth m:	0.200000
Bottom Depth m:	4		Stratum Desc:	Brown to Grey Loose Fill-Misc Silt - Sand With: Gr Trace: Org M Occasional: Cob
+				
Stratum ID:	218576301		Top Depth m:	4
Bottom Depth m:	4.400000		Stratum Desc:	Brown to Black Fill-Misc Silty Clay With: Sa W Gr
+				
Stratum ID:	218576302		Top Depth m:	4.400000
Bottom Depth m:	7		Stratum Desc:	Grey-Brown Very Stiff Weathered Crust Silty Clay
+				
Stratum ID:	218576303		Top Depth m:	7
Bottom Depth m:	8.200000		Stratum Desc:	Grey Firm Silty Clay With: Sa W Gr
+				
Stratum ID:	218576304		Top Depth m:	8.200000
Bottom Depth m:	8.700000		Stratum Desc:	Grey Till Silt - Sand
+				
Stratum ID:	218576305		Top Depth m:	8.700000
Bottom Depth m:	12.100000		Stratum Desc:	Grey Bedrock Limestone
224	1 of 1	100.0	ON	<u>BORE</u>
Borehole ID:	803126		Type:	Borehole
Use:	Geotechnical/Geological Investigation		Status:	
Drill Method:	Hollow stem auger		UTM Zone:	18
Easting:	451626.076		Northing:	5032755.785
Location Accuracy:			Orig. Ground Elev m:	102.199997

Map Key	Number of Records	Elevation m	Site	DB
Elev. Reliability Note:			DEM Ground Elev m:	101.400002
Total Depth m:	9.600000		Primary Name:	BH.86-9
Township:			Concession:	
Lot:			Municipality:	
Completion Date:	1986-MAR-31		Static Water Level:	
Primary Water Use:			Sec. Water Use:	
--- Details ---				
Stratum ID:	218574973		Top Depth m:	0
Bottom Depth m:	0.200000		Stratum Desc:	Topsoil
+				
Stratum ID:	218574974		Top Depth m:	0.200000
Bottom Depth m:	3.500000		Stratum Desc:	Brown Compact to Dense Fill-Misc sand silt With: Gr W Cob Trace: Cl Occasional: Blds
+				
Stratum ID:	218574975		Top Depth m:	3.500000
Bottom Depth m:	4.900000		Stratum Desc:	Grey-Brown Stiff Fill-Misc Silty Clay Trace: Sa Tr Org M
+				
Stratum ID:	218574976		Top Depth m:	4.900000
Bottom Depth m:	6.900000		Stratum Desc:	Grey-Brown Very Stiff Weathered Crust Silty Clay
+				
Stratum ID:	218574977		Top Depth m:	6.900000
Bottom Depth m:	7.500000		Stratum Desc:	Grey Silty Clay
+				
Stratum ID:	218574978		Top Depth m:	7.500000
Bottom Depth m:	8.700000		Stratum Desc:	Grey Till sand silt With: Cl W Gr W Blds
+				
Stratum ID:	218574979		Top Depth m:	8.700000
Bottom Depth m:	9.600000		Stratum Desc:	Grey Bedrock Limestone

225 **1 of 1** **100.0** **ON** **BORE**

Borehole ID:	615243	Type:	Borehole
Use:		Status:	
Drill Method:		UTM Zone:	18
Easting:	451721.000	Northing:	5032932.000
Location Accuracy:		Orig. Ground Elev m:	98.699997
Elev. Reliability Note:		DEM Ground Elev m:	99.599998
Total Depth m:	-999.000000	Primary Name:	
Township:		Concession:	
Lot:		Municipality:	
Completion Date:		Static Water Level:	8.600000
Primary Water Use:		Sec. Water Use:	
--- Details ---			
Stratum ID:	218400905	Top Depth m:	0
Bottom Depth m:	7.900000	Stratum Desc:	CLAY. FIRM.
+			
Stratum ID:	218400906	Top Depth m:	7.900000
Bottom Depth m:	9.700000	Stratum Desc:	GRAVEL. COMPACT.
+			

Map Key	Number of Records	Elevation m	Site	DB
Stratum ID:	218400907			Top Depth m: 9.700000
Bottom Depth m:	11.900000			Stratum Desc: SAND. COMPACT, WATER STABLE AT 295.8 FEET.
+				
Stratum ID:	218400908			Top Depth m: 11.900000
Bottom Depth m:				Stratum Desc: GRAVEL. COMPACT. ROCK. WATER STABLE AT 266.4 FEET.BEDROCK. 00050 015 00050012001100220

226 **1 of 1** **98.0** **ON** **BORE**

Borehole ID:	803088	Type:	Borehole
Use:	Geotechnical/Geological Investigation	Status:	
Drill Method:	Not known	UTM Zone:	18
Easting:	451597.582	Northing:	5032678.829
Location Accuracy:		Orig. Ground Elev m:	96.599998
Elev. Reliability Note:		DEM Ground Elev m:	96.500000
Total Depth m:	0.900000	Primary Name:	AH.86-1
Township:		Concession:	
Lot:		Municipality:	
Completion Date:	1986-MAR-31	Static Water Level:	
Primary Water Use:		Sec. Water Use:	

--- Details ---

Stratum ID:	218574866	Top Depth m:	0
Bottom Depth m:	0.100000	Stratum Desc:	Asphalt
+			
Stratum ID:	218574867	Top Depth m:	0.100000
Bottom Depth m:	0.700000	Stratum Desc:	Grey Base Sand - Gravel
+			
Stratum ID:	218574868	Top Depth m:	0.700000
Bottom Depth m:	0.900000	Stratum Desc:	Bedrock

227 **1 of 1** **100.0** **ON** **BORE**

Borehole ID:	803101	Type:	Borehole
Use:	Geotechnical/Geological Investigation	Status:	
Drill Method:	Not known	UTM Zone:	18
Easting:	451647.844	Northing:	5032746.880
Location Accuracy:		Orig. Ground Elev m:	100.199997
Elev. Reliability Note:		DEM Ground Elev m:	101.099998
Total Depth m:	0.900000	Primary Name:	AH.86-6
Township:		Concession:	
Lot:		Municipality:	
Completion Date:	1986-MAR-31	Static Water Level:	
Primary Water Use:		Sec. Water Use:	

--- Details ---

Stratum ID:	218574907	Top Depth m:	0
Bottom Depth m:	0.100000	Stratum Desc:	Topsoil
+			
Stratum ID:	218574908	Top Depth m:	0.100000
Bottom Depth m:	0.900000	Stratum Desc:	Dark Brown Fill-Misc sand silt With: Gr W Cob Trace: Org M Note: Probe 86-6A 1 , Southwest - auger refusal at 1 m

Map Key	Number of Records	Elevation m	Site	DB
				depth
228	1 of 1	100.0	ON	<u>BORE</u>
<i>Borehole ID:</i>	803125		<i>Type:</i>	Borehole
<i>Use:</i>	Geotechnical/Geological Investigation		<i>Status:</i>	
<i>Drill Method:</i>	Not known		<i>UTM Zone:</i>	18
<i>Easting:</i>	451679.926		<i>Northing:</i>	5032796.774
<i>Location Accuracy:</i>			<i>Orig. Ground Elev m:</i>	101.300003
<i>Elev. Reliability Note:</i>			<i>DEM Ground Elev m:</i>	100.300003
<i>Total Depth m:</i>	-99.000000		<i>Primary Name:</i>	AH.86-15
<i>Township:</i>			<i>Concession:</i>	
<i>Lot:</i>			<i>Municipality:</i>	
<i>Completion Date:</i>	1986-MAR-31		<i>Static Water Level:</i>	
<i>Primary Water Use:</i>			<i>Sec. Water Use:</i>	
--- Details ---				
<i>Stratum ID:</i>	218574972		<i>Top Depth m:</i>	0
<i>Bottom Depth m:</i>	0		<i>Stratum Desc:</i>	Bedrock
229	1 of 6	100.0	NATIONAL RESEARCH COUNCIL Bldg. M19 Montreal Rd. Labs A. S. P. M. Montreal Rd Ottawa ON	<u>NPCB</u>
<i>Company Code:</i>	O3138			
<i>Transaction Date:</i>	5/5/1993			
<i>Inspection Date:</i>	5/5/1993			
<i>Industry:</i>	National Research Council			
<i>Site Status:</i>	Stored for Future Use			
--- Details ---				
<i>Label:</i>				
<i>No. of Items:</i>				
<i>Contents:</i>				
<i>Serial No.:</i>				
<i>Item/State:</i>				
<i>Status:</i>	In-Use			
<i>PCB Type/Code:</i>	Askarel/Askarel			
<i>Location:</i>	Building M- 51			
<i>Manufacturer:</i>				
+				
<i>Label:</i>				
<i>No. of Items:</i>				
<i>Contents:</i>				
<i>Serial No.:</i>				
<i>Item/State:</i>				
<i>Status:</i>	Stored for future use			
<i>PCB Type/Code:</i>	Askarel/Askarel			
<i>Location:</i>	BLDG. M- 51			
<i>Manufacturer:</i>				
+				
<i>Label:</i>				
<i>No. of Items:</i>				
<i>Contents:</i>				
<i>Serial No.:</i>				
<i>Item/State:</i>				
<i>Status:</i>	Stored for future use			
<i>PCB Type/Code:</i>	Askarel/Askarel			
<i>Location:</i>				

Map Key	Number of Records	Elevation m	Site	DB
<p>Manufacturer: + Label: No. of Items: Contents: Serial No.: Item/State: Status: Stored for future use PCB Type/Code: Askarel/Askarel Location: QUONSET HUT M- 19 Manufacturer: + Label: No. of Items: Contents: Serial No.: Item/State: Status: Stored for disposal PCB Type/Code: Askarel/Askarel Location: IN STORAGE BLDG. MRL - 26C Manufacturer:</p>				

229 **2 of 6** **100.0** **NATIONAL RESEARCH COUNCIL** [NPCB](#)
ASPM; MONTREAL ROAD LABS NRC MONTREAL RD. - IN USE
OTTAWA ON K1A 0R6

Company Code: O3138A
Transaction Date: 2/16/1993
Inspection Date:
Industry: National Research Council
Site Status:

--- Details ---

Label:
No. of Items:
Contents: 4.50 L
Serial No.:
Item/State:
Status: In-Use
PCB Type/Code: Askarel
Location:
Manufacturer:
+
Label:
No. of Items:
Contents: 803.00 L
Serial No.:
Item/State:
Status: In-Use
PCB Type/Code: Inerteen
Location:
Manufacturer:

229 **3 of 6** **100.0** **NATIONAL RESEARCH COUNCIL CANADA** [NPCB](#)
PLANT ENG. SERVICES BRANCH; BLDG.M19, MONTREAL RD.
OTTAWA ON K1A 0R6

Company Code: O3138
Transaction Date: 5/30/1990

Map Key	Number of Records	Elevation m	Site	DB
----------------	--------------------------	--------------------	-------------	-----------

Inspection Date:
 Industry: National Research Council
 Site Status:

229	4 of 6	100.0	NATIONAL RESEARCH COUNCIL Montreal Road Labs A. S. P. M. Montreal Road Ottawa ON	NPCB
------------	---------------	--------------	---	-----------------------------

Company Code: O3138A
 Transaction Date: 12/18/1991
 Inspection Date:
 Industry: National Research Council
 Site Status: In- Use

--- Details ---

Label:
 No. of Items:
 Contents:
 Serial No.:
 Item/State:
 Status: In-Use
 PCB Type/Code: Askarel/Askarel
 Location: BLDG. M- 19
 Manufacturer:

+
 Label:
 No. of Items:
 Contents:
 Serial No.:
 Item/State:
 Status: In-Use
 PCB Type/Code: Askarel/Inerteen
 Location: BLDG. M- 35
 Manufacturer:

+
 Label:
 No. of Items:
 Contents:
 Serial No.:
 Item/State:
 Status: In-Use
 PCB Type/Code: Askarel/Inerteen
 Location: BLDG. M- 36
 Manufacturer:

+
 Label:
 No. of Items:
 Contents:
 Serial No.:
 Item/State:
 Status: In-Use
 PCB Type/Code: Askarel/Inerteen
 Location: BLDG. M- 55
 Manufacturer:

229	5 of 6	100.0	NATIONAL RESEARCH COUNCIL MONTREAL ROAD; BUILDING -19/ASPM PCB STORAGE M- 26 AT M.R.L. OTTAWA ON K1A OR6	NPCB
------------	---------------	--------------	---	-----------------------------

Map Key	Number of Records	Elevation m	Site	DB
Company Code:		O3164		
Transaction Date:		2/16/1993		
Inspection Date:				
Industry:		National Research Council		
Site Status:				

229	6 of 6	100.0	NATIONAL RESEARCH COUNCIL A.S.P.M.; BLDG.M19, MONTREAL RD. LABS. NRC MONTREAL RD - PCB STORAGE; M-26 OTTAWA ON K1A 0R6	NPCB
------------	---------------	--------------	---	-----------------------------

Company Code:	O3138
Transaction Date:	12/29/1994
Inspection Date:	5/5/1993
Industry:	National Research Council
Site Status:	

--- Details ---

Label:	
No. of Items:	
Contents:	40.00 L
Serial No.:	
Item/State:	
Status:	Stored for future use
PCB Type/Code:	Askarel
Location:	
Manufacturer:	

+	
Label:	
No. of Items:	
Contents:	50.00 L
Serial No.:	
Item/State:	
Status:	Stored for Disposal
PCB Type/Code:	Unknown concentration
Location:	
Manufacturer:	

+	
Label:	
No. of Items:	
Contents:	53.00 L
Serial No.:	
Item/State:	
Status:	Stored for Disposal
PCB Type/Code:	Askarel
Location:	
Manufacturer:	

+	
Label:	
No. of Items:	
Contents:	60.00 L
Serial No.:	
Item/State:	
Status:	Stored for Disposal
PCB Type/Code:	Askarel
Location:	
Manufacturer:	

+	
Label:	
No. of Items:	
Contents:	65.00 L

Map Key	Number of Records	Elevation m	Site	DB
Serial No.:				
Item/State:				
Status:			Stored for Disposal	
PCB Type/Code:			Askarel	
Location:				
Manufacturer:				
+				
Label:				
No. of Items:				
Contents:		75.00 L		
Serial No.:				
Item/State:				
Status:			Stored for future use	
PCB Type/Code:			Askarel	
Location:				
Manufacturer:				
+				
Label:				
No. of Items:				
Contents:		108.60 L		
Serial No.:				
Item/State:				
Status:			Stored for Disposal	
PCB Type/Code:			Askarel	
Location:				
Manufacturer:				
+				
Label:				
No. of Items:				
Contents:		120.00 KG		
Serial No.:				
Item/State:				
Status:			Stored for Disposal	
PCB Type/Code:			Askarel	
Location:				
Manufacturer:				
+				
Label:				
No. of Items:				
Contents:		132.00 KG		
Serial No.:				
Item/State:				
Status:			Stored for Disposal	
PCB Type/Code:			Askarel	
Location:				
Manufacturer:				
+				
Label:				
No. of Items:				
Contents:		145.00 L		
Serial No.:				
Item/State:				
Status:			Stored for Disposal	
PCB Type/Code:			Askarel	
Location:				
Manufacturer:				
+				
Label:				
No. of Items:				
Contents:		200.00 L		
Serial No.:				
Item/State:				

Map Key	Number of Records	Elevation m	Site	DB
Status:			Stored for Disposal	
PCB Type/Code:			Low 50 - 10,000 ppm	
Location:				
Manufacturer:				
+				
Label:				
No. of Items:				
Contents:		205.00 L		
Serial No.:				
Item/State:				
Status:			Stored for Disposal	
PCB Type/Code:			Low 50 - 10,000 ppm	
Location:				
Manufacturer:				
+				
Label:				
No. of Items:				
Contents:		205.00 L		
Serial No.:				
Item/State:				
Status:			Stored for Disposal	
PCB Type/Code:			Unknown concentration	
Location:				
Manufacturer:				
+				
Label:				
No. of Items:				
Contents:		236.08 L		
Serial No.:				
Item/State:				
Status:			Stored for future use	
PCB Type/Code:			Askarel	
Location:				
Manufacturer:				
+				
Label:				
No. of Items:				
Contents:		250.00 KG		
Serial No.:				
Item/State:				
Status:			Stored for Disposal	
PCB Type/Code:			Unknown concentration	
Location:				
Manufacturer:				
+				
Label:				
No. of Items:				
Contents:		252.00 KG		
Serial No.:				
Item/State:				
Status:			Stored for Disposal	
PCB Type/Code:			Askarel	
Location:				
Manufacturer:				
+				
Label:				
No. of Items:				
Contents:		256.25 KG		
Serial No.:				
Item/State:				
Status:			Stored for Disposal	
PCB Type/Code:			Unknown concentration	

Map Key	Number of Records	Elevation m	Site	DB
Location: Manufacturer: + Label: No. of Items: Contents:		282.00 KG		
Serial No.: Item/State: Status: PCB Type/Code: Location: Manufacturer:			Stored for Disposal Askarel	
+ Label: No. of Items: Contents:		300.00 KG		
Serial No.: Item/State: Status: PCB Type/Code: Location: Manufacturer:			Stored for future use Unknown concentration	
+ Label: No. of Items: Contents:		448.00 KG		
Serial No.: Item/State: Status: PCB Type/Code: Location: Manufacturer:			Stored for Disposal Askarel	
+ Label: No. of Items: Contents:		505.00 L		
Serial No.: Item/State: Status: PCB Type/Code: Location: Manufacturer:			Stored for future use Askarel	
+ Label: No. of Items: Contents:		512.50 KG		
Serial No.: Item/State: Status: PCB Type/Code: Location: Manufacturer:			Stored for future use Unknown concentration	
+ Label: No. of Items: Contents:		1200.00 L		
Serial No.: Item/State: Status: PCB Type/Code: Location: Manufacturer:			Stored for future use Unknown concentration	

Map Key	Number of Records	Elevation m	Site	DB
+				
Label:				
No. of Items:				
Contents:		0.00 L		
Serial No.:				
Item/State:				
Status:			Stored for Disposal	
PCB Type/Code:			Askarel	
Location:				
Manufacturer:				
+				
Label:				
No. of Items:				
Contents:		0.00 L		
Serial No.:				
Item/State:				
Status:			Stored for Disposal	
PCB Type/Code:			Inerteen	
Location:				
Manufacturer:				
+				
Label:				
No. of Items:				
Contents:		1.50 L		
Serial No.:				
Item/State:				
Status:			Stored for Disposal	
PCB Type/Code:			Askarel	
Location:				
Manufacturer:				
+				
Label:				
No. of Items:				
Contents:		1.88 KG		
Serial No.:				
Item/State:				
Status:			Stored for Disposal	
PCB Type/Code:			Unknown concentration	
Location:				
Manufacturer:				
+				
Label:				
No. of Items:				
Contents:		2.00 KG		
Serial No.:				
Item/State:				
Status:			Stored for Disposal	
PCB Type/Code:			Askarel	
Location:				
Manufacturer:				
+				
Label:				
No. of Items:				
Contents:		2.00 L		
Serial No.:				
Item/State:				
Status:			Stored for Disposal	
PCB Type/Code:			Askarel	
Location:				
Manufacturer:				
+				
Label:				

Map Key	Number of Records	Elevation m	Site	DB
No. of Items:				
Contents:		4.50 L		
Serial No.:				
Item/State:				
Status:			Stored for Disposal	
PCB Type/Code:			Askarel	
Location:				
Manufacturer:				
+				
Label:				
No. of Items:				
Contents:		4.50 L		
Serial No.:				
Item/State:				
Status:			Stored for future use	
PCB Type/Code:			Askarel	
Location:				
Manufacturer:				
+				
Label:				
No. of Items:				
Contents:		5.00 L		
Serial No.:				
Item/State:				
Status:			Stored for Disposal	
PCB Type/Code:			Askarel	
Location:				
Manufacturer:				
+				
Label:				
No. of Items:				
Contents:		6.60 L		
Serial No.:				
Item/State:				
Status:			In-Use	
PCB Type/Code:			Askarel	
Location:				
Manufacturer:				
+				
Label:				
No. of Items:				
Contents:		6.60 L		
Serial No.:				
Item/State:				
Status:			Stored for Disposal	
PCB Type/Code:			Askarel	
Location:				
Manufacturer:				
+				
Label:				
No. of Items:				
Contents:		6.60 L		
Serial No.:				
Item/State:				
Status:			Stored for future use	
PCB Type/Code:			Askarel	
Location:				
Manufacturer:				
+				
Label:				
No. of Items:				
Contents:		7.89 L		

Map Key	Number of Records	Elevation m	Site	DB
Serial No.: Item/State: Status: Stored for Disposal PCB Type/Code: Askarel Location: Manufacturer: + Label: No. of Items: Contents: 10.00 L Serial No.: Item/State: Status: Stored for Disposal PCB Type/Code: Askarel Location: Manufacturer: + Label: No. of Items: Contents: 18.00 L Serial No.: Item/State: Status: Stored for Disposal PCB Type/Code: Askarel Location: Manufacturer: + Label: No. of Items: Contents: 18.10 L Serial No.: Item/State: Status: Stored for Disposal PCB Type/Code: Askarel Location: Manufacturer: + Label: No. of Items: Contents: 20.00 L Serial No.: Item/State: Status: Stored for Disposal PCB Type/Code: Askarel Location: Manufacturer: + Label: No. of Items: Contents: 40.00 L Serial No.: Item/State: Status: Stored for Disposal PCB Type/Code: Askarel Location: Manufacturer:				

230 1 of 1 95.0 ON [WWIS](#)

Well Id: 7177805 Lot:

Map Key	Number of Records	Elevation m	Site	DB
Concession: County: OTTAWA-CARLETON Easting Nad83: 451501 Zone: 18 Primary Water Use: Test Hole Sec. Water Use: Monitoring Pump Rate: Flow Rate: Specific Capacity: Construction Method: Other Method Elevation (m): Depth to Bedrock: Water Type:		Concession Name: Municipality: GLOUCESTER Northing Nad83: 5032491 Utm Reliability: margin of error : 30 m - 100 m Construction Date: 24-JAN-11 Well Depth: 3.1 m Static Water Level: Clear/Cloudy: Final Well Status: Observation Wells Flowing (y/n): Elevation Reliability: Overburden/Bedrock: Casing Material: PLASTIC		
--- Details ---				
Thickness: .31 m		Original Depth: .31 m		
Material Colour: BLACK		Material: GRAVEL		
+				
Thickness: 1.82 m		Original Depth: 2.13 m		
Material Colour: BROWN		Material: COARSE SAND, STONES		
+				
Thickness: .97 m		Original Depth: 3.1 m		
Material Colour: GREY		Material: COARSE SAND, SILT, STONES		
231	1 of 1	100.0	ON	<u>BORE</u>
Borehole ID: 803102 Use: Geotechnical/Geological Investigation Drill Method: Not known Easting: 451697.241 Location Accuracy: Elev. Reliability Note: Total Depth m: 0.900000 Township: Lot: Completion Date: 1986-MAR-31 Primary Water Use:		Type: Borehole Status: UTM Zone: 18 Northing: 5032743.459 Orig. Ground Elev m: 0.100000 DEM Ground Elev m: 101 Primary Name: AH.86-7 Concession: Municipality: Static Water Level: Sec. Water Use:		
--- Details ---				
Stratum ID: 218574909		Top Depth m: 0		
Bottom Depth m: 0.100000		Stratum Desc: Topsoil		
+				
Stratum ID: 218574910		Top Depth m: 0.100000		
Bottom Depth m: 0.400000		Stratum Desc: Brown Fill-Misc Silt - Sand With: Gr		
+				
Stratum ID: 218574911		Top Depth m: 0.400000		
Bottom Depth m: 0.900000		Stratum Desc: Brown Till sand silt With: Gr Trace: Cl Note: Probe 86-7A 1.5 m East - auger refusal at 0.95 m depth		
232	1 of 1	100.0	ON	<u>BORE</u>
Borehole ID: 615234 Use: Drill Method:		Type: Borehole Status: UTM Zone: 18		

Map Key	Number of Records	Elevation m	Site	DB
Easting:	451811.000		Northing:	5032862.000
Location Accuracy:			Orig. Ground Elev m:	99.500000
Elev. Reliability Note:			DEM Ground Elev m:	100
Total Depth m:	-999.000000		Primary Name:	
Township:			Concession:	
Lot:			Municipality:	
Completion Date:			Static Water Level:	18.299999
Primary Water Use:			Sec. Water Use:	
--- Details ---				
Stratum ID:	218400885		Top Depth m:	0
Bottom Depth m:	1.400000		Stratum Desc:	CLAY. FIRM.
+				
Stratum ID:	218400886		Top Depth m:	1.400000
Bottom Depth m:	1.700000		Stratum Desc:	GRAVEL.
+				
Stratum ID:	218400887		Top Depth m:	1.700000
Bottom Depth m:			Stratum Desc:	BEDROCK. 0179T.00060 BEDROCK. 10DROCK. BEDROCK. BEDROCK. WATER STABLE AT 266

233 **1 of 1** **98.9** **ON** **BORE**

Borehole ID:	803109		Type:	Borehole
Use:	Geotechnical/Geological Investigation		Status:	
Drill Method:	Not known		UTM Zone:	18
Easting:	451762.765		Northing:	5032735.237
Location Accuracy:			Orig. Ground Elev m:	99.199997
Elev. Reliability Note:			DEM Ground Elev m:	98.900002
Total Depth m:	1.800000		Primary Name:	AH.86-8
Township:			Concession:	
Lot:			Municipality:	
Completion Date:	1986-MAR-31		Static Water Level:	
Primary Water Use:			Sec. Water Use:	
--- Details ---				
Stratum ID:	218574917		Top Depth m:	0
Bottom Depth m:	0.100000		Stratum Desc:	Topsoil
+				
Stratum ID:	218574918		Top Depth m:	0.100000
Bottom Depth m:	1.800000		Stratum Desc:	Brown Fill-Misc Silt - Sand With: Gr W Cob W Blds Note: Probe 86-8A 1.2 m East - Auger refusal at 0.85 m depth. Probe 86-8B 1.5 m West - Auger refusal at 1.8 m depth

234 **1 of 1** **99.0** **Hydro One Network Services Inc.** **SPL**
1191 Montreal Rd (Montreal and Blair)<UNOFFICIAL>
Ottawa ON

Ref No.:	1387-7AMJU6
Incident Dt:	
MOE Reported Dt:	1/7/2008
Contaminant Name:	TRANSFORMER OIL (N.O.S.)
Contaminant Quantity:	202 L
Incident Summary:	Hydro One: 200 L transformer oil to ground, 2 L PCB, 19ppm
Incident Cause:	Pipe Or Hose Leak

Map Key	Number of Records	Elevation m	Site	DB
Incident Reason:		Equipment Failure - Malfunction of system components		
Nature of Impact:				
Receiving Medium:				
Environmental Impact:		Not Anticipated		

235	1 of 1	98.1	ON	WWIS
Well Id:	1501048	Lot:	020	
Concession:	01	Concession Name:	OF	
County:	OTTAWA-CARLETON	Municipality:	GLOUCESTER	
Easting Nad83:	451810.7	Northing Nad83:	5032757	
Zone:	18	Utm Reliability:	margin of error : 100 m - 300 m	
Primary Water Use:	Commerical	Construction Date:	10-SEP-59	
Sec. Water Use:		Well Depth:	6 ft	
Pump Rate:	8 GPM	Static Water Level:	25 ft	
Flow Rate:		Clear/Cloudy:	CLOUDY	
Specific Capacity:		Final Well Status:	Water Supply	
Construction Method:	Cable Tool	Flowing (y/n):	N	
Elevation (m):	98.3	Elevation Reliability:		
Depth to Bedrock:	6	Overburden/Bedrock:	Bedrock	
Water Type:	FRESH	Casing Material:	OPEN HOLE,STEEL	
--- Details ---				
Thickness:	6 ft	Original Depth:	6 ft	
Material Colour:		Material:	TOPSOIL	
+				
Thickness:	244 ft	Original Depth:	250 ft	
Material Colour:		Material:	LIMESTONE	

236	1 of 15	96.2	NATIONAL RESEARCH COUNCIL CANADA BUILD M 19 M9-1500 MONTREAL RD OTTAWA ON K1A 0R6	FST
Instance Number:	10901632			
Cont Name:				
Instance Type:	FS Liquid Fuel Tank			
Fuel Type:	Diesel			
Status Name:	Active			
Capacity:	13638			
Tank Material:	Fiberglass (FRP)			
Corrosion Protection:	Fiberglass			
Tank Type:	Liquid Fuel Single Wall UST			
Install Year:	1990			
Expired Date:				
Parent Facility Type:	FS PRIVATE FUEL OUTLET - SELF SERVE			
Facility Type:	FS Liquid Fuel Tank			

236	2 of 15	96.2	NATIONAL RESEARCH COUNCIL CANADA BUILD M 19 M9-1500 MONTREAL RD OTTAWA ON K1A 0R6	FST
Instance Number:	10901617			
Cont Name:				
Instance Type:	FS Liquid Fuel Tank			
Fuel Type:	Diesel			
Status Name:	Active			

Map Key	Number of Records	Elevation m	Site	DB
Capacity:		13638		
Tank Material:		Fiberglass (FRP)		
Corrosion Protection:		Fiberglass		
Tank Type:		Liquid Fuel Single Wall UST		
Install Year:		1990		
Expired Date:				
Parent Facility Type:		FS PRIVATE FUEL OUTLET - SELF SERVE		
Facility Type:		FS Liquid Fuel Tank		
<hr/>				
236	3 of 15	96.2	NATIONAL RESEARCH COUNCIL CANADA BUILD M 19 M9-1500 MONTREAL RD OTTAWA ON K1A 0R6	FST
Instance Number:		10901650		
Cont Name:				
Instance Type:		FS Liquid Fuel Tank		
Fuel Type:		Gasoline		
Status Name:		Active		
Capacity:		2273		
Tank Material:		Fiberglass (FRP)		
Corrosion Protection:		Fiberglass		
Tank Type:		Liquid Fuel Single Wall UST		
Install Year:		1990		
Expired Date:				
Parent Facility Type:		FS PRIVATE FUEL OUTLET - SELF SERVE		
Facility Type:		FS Liquid Fuel Tank		
<hr/>				
236	4 of 15	96.2	NATIONAL RESEARCH COUNCIL CANADA BUILD M 19 M9-1500 MONTREAL RD OTTAWA ON K1A 0R6	FST
Instance Number:		10901601		
Cont Name:				
Instance Type:		FS Liquid Fuel Tank		
Fuel Type:		Diesel		
Status Name:		Active		
Capacity:		13638		
Tank Material:		Fiberglass (FRP)		
Corrosion Protection:		Fiberglass		
Tank Type:		Liquid Fuel Single Wall UST		
Install Year:		1990		
Expired Date:				
Parent Facility Type:		FS PRIVATE FUEL OUTLET - SELF SERVE		
Facility Type:		FS Liquid Fuel Tank		
<hr/>				
236	5 of 15	96.2	NATIONAL RESEARCH COUNCIL CANADA BUILD M 19 M19-1500 MONTREAL RD OTTAWA ON K1A 0R6	FST
Instance Number:		10901664		
Cont Name:		PETER DUPUIS		
Instance Type:		FS Liquid Fuel Tank		
Fuel Type:		Gasoline		
Status Name:		Active		
Capacity:		9092		
Tank Material:		Fiberglass (FRP)		
Corrosion Protection:		Fiberglass		

Map Key	Number of Records	Elevation m	Site	DB	
Tank Type: Install Year: Expired Date: Parent Facility Type: Facility Type:		Liquid Fuel Single Wall UST 1990 FS PRIVATE FUEL OUTLET - SELF SERVE FS Liquid Fuel Tank			
236	6 of 15	96.2	NATIONAL RESEARCH COUNCIL CANADA BUILD M 19 M14-1500 MONTREAL RD OTTAWA ON K1A 0R6	FST	
Instance Number: Cont Name: Instance Type: Fuel Type: Status Name: Capacity: Tank Material: Corrosion Protection: Tank Type: Install Year: Expired Date: Parent Facility Type: Facility Type:		10901680 Dustin Beebe FS Liquid Fuel Tank Gasoline Active 4546 Fiberglass (FRP) Fiberglass Liquid Fuel Single Wall UST 1991 FS PRIVATE FUEL OUTLET - SELF SERVE FS Liquid Fuel Tank			
236	7 of 15	96.2	NATIONAL RESEARCH COUNCIL CANADA BUILD M 19 M19-1500 MONTREAL RD OTTAWA ON K1K 4P7	FSTH	
License Issue Date: Tank Status As Of: Facility Type:		12/10/1990 August 2007 Gasoline Station - Self Serve		Tank Status: Operation Type:	Licensed Private Fuel Outlet
236	8 of 15	96.2	NATIONAL RESEARCH COUNCIL CANADA BUILD M 19 M14-1500 MONTREAL RD OTTAWA ON K1K 4P7	FSTH	
License Issue Date: Tank Status As Of: Facility Type:		12/23/1991 December 2008 Gasoline Station - Self Serve		Tank Status: Operation Type:	Licensed Private Fuel Outlet
236	9 of 15	96.2	NATIONAL RESEARCH COUNCIL CANADA BUILD M 19 M9-1500 MONTREAL RD OTTAWA ON K1K 4P7	FSTH	
License Issue Date: Tank Status As Of: Facility Type:		5/6/1991 August 2007 Gasoline Station - Self Serve		Tank Status: Operation Type:	Licensed Private Fuel Outlet
236	10 of 15	96.2	NATIONAL RESEARCH COUNCIL CANADA BUILD M 19 M14-1500 MONTREAL RD OTTAWA ON K1K 4P7	FSTH	
License Issue Date: Tank Status As Of:		12/23/1991 August 2007		Tank Status: Operation Type:	Licensed Private Fuel Outlet

Map Key	Number of Records	Elevation m	Site	DB
<i>Facility Type:</i>		Gasoline Station - Self Serve		
236	11 of 15	96.2	NATIONAL RESEARCH COUNCIL CANADA BUILD M 19 M19-1500 MONTREAL RD OTTAWA ON K1K 4P7	<u>FSTH</u>
<i>License Issue Date:</i>	12/10/1990	<i>Tank Status:</i>	Licensed	
<i>Tank Status As Of:</i>	December 2008	<i>Operation Type:</i>	Private Fuel Outlet	
<i>Facility Type:</i>	Gasoline Station - Self Serve			
236	12 of 15	96.2	NATIONAL RESEARCH COUNCIL CANADA BUILD M 19 M9-1500 MONTREAL RD OTTAWA ON K1K 4P7	<u>FSTH</u>
<i>License Issue Date:</i>	5/6/1991	<i>Tank Status:</i>	Licensed	
<i>Tank Status As Of:</i>	December 2008	<i>Operation Type:</i>	Private Fuel Outlet	
<i>Facility Type:</i>	Gasoline Station - Self Serve			
236	13 of 15	96.2	IRIDIAN SPECTRAL TECHNOLOGIES 1500 MONTREAL ROAD, M-50 BUILDING OTTAWA ON K1K 4P7	<u>GEN</u>
<i>SIC Code:</i>	3351			
<i>SIC Description:</i>	TELECOMMUNICATIONS			
<i>Generator #:</i>	ON2671900			
<i>Approval Yrs:</i>	01			
--- Details ---				
<i>Waste Code:</i>	146			
<i>Waste Description:</i>	OTHER SPECIFIED INORGANICS			
+				
<i>Waste Code:</i>	148			
<i>Waste Description:</i>	INORGANIC LABORATORY CHEMICALS			
+				
<i>Waste Code:</i>	212			
<i>Waste Description:</i>	ALIPHATIC SOLVENTS			
+				
<i>Waste Code:</i>	263			
<i>Waste Description:</i>	ORGANIC LABORATORY CHEMICALS			
+				
<i>Waste Code:</i>	331			
<i>Waste Description:</i>	WASTE COMPRESSED GASES			
236	14 of 15	96.2	1500 MONTREAL ROAD OTTAWA ON K1K 4P7	<u>HINC</u>
<i>External File Num:</i>	FS INC 0804-01549			
<i>Date of Occurrence:</i>				
<i>Fuel Occurrence Type:</i>				
<i>Fuel Type Involved:</i>				
<i>Status Desc:</i>	Completed - No Action Required			
<i>Job Type Desc:</i>	Incident/Near-Miss Occurrence (FS)			
<i>Oper. Type Involved:</i>				
<i>Service Interruptions:</i>				
<i>Property Damage:</i>				
<i>Fuel Life Cycle Stage:</i>				
<i>Root Cause:</i>				

Map Key	Number of Records	Elevation m	Site	DB
<i>Reported Details:</i>		National Research Council of Canada. Confirmed with FS Inspector Wayne Pilon that this is under fede		
<i>Fuel Category:</i>		Gaseous Fuel		
<i>Occurrence Type:</i>		Incident		
<i>Affiliation:</i>		Industry Stakeholder (Licensee/Registration/Certificate Holder, Facility Owner, etc.)		
<i>County Name:</i>		Ottawa		
<i>Approx. Quant. Rel:</i>				
<i>Nearby body of water:</i>				
<i>Enter Drainage Syst.:</i>				
<i>Approx. Quant. Unit:</i>				
<i>Environmental Impact:</i>				

236 **15 of 15** **96.2** **1500 Montreal Road, Building M10** **[SPL](#)**
Ottawa ON K1K 4P7

Ref No.: 7068-7DNRSF
Incident Dt:
MOE Reported Dt: 4/13/2008
Contaminant Name: NATURAL GAS, COMPRESSED (METHANE)
Contaminant Quantity: 120 min (duration)
Incident Summary: NRCC: Natural Gas to Atm 200 psi, 2 hrs
Incident Cause: Discharge or Emission to Air
Incident Reason: Spill
Nature of Impact: Air Pollution
Receiving Medium:
Environmental Impact: Confirmed

237 **1 of 1** **96.0** **ON** **[WWIS](#)**

<i>Well Id:</i>	1501108	<i>Lot:</i>	022
<i>Concession:</i>	01	<i>Concession Name:</i>	OF
<i>County:</i>	OTTAWA-CARLETON	<i>Municipality:</i>	GLOUCESTER
<i>Easting Nad83:</i>	451860.7	<i>Northing Nad83:</i>	5032702
<i>Zone:</i>	18	<i>Utm Reliability:</i>	margin of error : 100 m - 300 m
<i>Primary Water Use:</i>	Domestic	<i>Construction Date:</i>	18-OCT-49
<i>Sec. Water Use:</i>		<i>Well Depth:</i>	3 ft
<i>Pump Rate:</i>	4 GPM	<i>Static Water Level:</i>	55 ft
<i>Flow Rate:</i>		<i>Clear/Cloudy:</i>	CLEAR
<i>Specific Capacity:</i>		<i>Final Well Status:</i>	Water Supply
<i>Construction Method:</i>	Cable Tool	<i>Flowing (y/n):</i>	N
<i>Elevation (m):</i>	95.91	<i>Elevation Reliability:</i>	
<i>Depth to Bedrock:</i>	3	<i>Overburden/Bedrock:</i>	Bedrock
<i>Water Type:</i>	FRESH	<i>Casing Material:</i>	OPEN HOLE,STEEL

--- Details ---

<i>Thickness:</i>	3 ft	<i>Original Depth:</i>	3 ft
<i>Material Colour:</i>		<i>Material:</i>	GRAVEL
+			
<i>Thickness:</i>	149 ft	<i>Original Depth:</i>	152 ft
<i>Material Colour:</i>		<i>Material:</i>	LIMESTONE

Unplottable Summary

DB	Company Name/Site Name	Address	City	Zip
CA	OTTAWA FEDERATION OF HOUSING COOPERATIVE	PRIVATE RD/PROVENDER RD.	OTTAWA CITY ON	
CA		Lot 25 & 26, Concession 1	Ottawa ON	
CA		Lot 25 & 26, Concession 1	Ottawa ON	
CA	DEPARTMENT OF NATIONAL DEFENCE	BLDG.250 CFS LEITRIM	GLOUCESTER CITY ON	
CA	ROCKWELL INVESTMENTS LTD.-LOT 26/CONC.1	CLAREMONT DR./MART CIRCLE	OTTAWA CITY ON	
CA	THOMAS C. ASSALY CORP. LTD.	EASEMENT/STREET #1	OTTAWA CITY ON	
CA	DEPARTMENT OF NATIONAL DEFENCE, CFB	CENTRAL HEATING PLANT	OTTAWA CITY ON	
CA	1146510 ONTARIO INC.	MONTREAL RD., PT.LOT 25/C-1	OTTAWA CITY ON	
CA	R.M. OF OTTAWA-CARLETON	BLAIR RD.	GLOUCESTER CITY ON	
CA	TDL GROUP LTD., TIM HORTON'S	MONTREAL RD., BLK.57, RP 4M916	GLOUCESTER ON	
CA	GLENVIEW CORPORATION -CITY PARK DR.-M648	BLAIR BUS. PARK/CITY PARK DR.	GLOUCESTER CITY ON	
CA	THOMAS C. ASSALY CORP. LTD.	STORMW. MANAGEM. BRITTANY PARK	OTTAWA CITY ON	
CA	OTTAWA FEDERATION OF HOUSING COOPERATIVE	PRIVATE RD/PROVENDER RD.	OTTAWA CITY ON	
CA	City of Ottawa	NCC Lands South-west of Lisgar Road and Rockcliffe Pky	Ottawa ON	
CA	CARA OPERATIONS LIMITED	MONTREAL RD. (HARVEY'S)	GLOUCESTER CITY ON	
CA	GLENVIEW CORPORATION -CITY PARK DR.-M648	BLAIR BUS.PARK/CITY PARK DR.	GLOUCESTER CITY ON	
CA	CITY OF OTTAWA NON-PROFIT HSG. CORP.	PROVENDER RD./LOTS 22&23,CON.1	OTTAWA CITY ON	

CA	GERALD SAVOIE C/O MONFORT HOSPITAL	MONTREAL ROAD	OTTAWA CITY ON
CA	NRC Montreal Road Campus	Chataway Avenue, Howlett Street and Burma Road	Ottawa ON
CA		Bathgate Road	Ottawa ON
CA		Bathgate Road	Ottawa ON
CA		Bathgate Road	Ottawa ON
CA	CRAFTSMAN DEVELOPMENTS LTD.	BURMA RD.	OTTAWA CITY ON
CA	GERALD SAVOIE C/O MONTFORT HOSPITAL	MONTREAL ROAD	OTTAWA CITY ON
CA	R.M. OF OTTAWA- CARLETON	EAST TRANSITWAY BLAIR ROAD	GLOUCESTER CITY ON
CA	MALHOTRA DEVELOPMENTS INC.- PT.LOT 23/C-1	MONTREAL RD./STM-WATER MGT.	OTTAWA CITY ON
CA	ROCKWELL INVESTMENTS LTD.	HEMLOCK RD.	OTTAWA CITY ON
CA	R.M. OF OTTAWA- CARLETON	MONTREAL RD.	GLOUCESTER CITY ON
CA	R.M. OF OTTAWA- CARLETON	BLAIR RD.	GLOUCESTER CITY ON
CA	TACO BELL OF CANADA	MONTREAL RD., BLKS. 43 & 45	GLOUCESTER CITY ON
CONV	CAPITAL ENVIRONMENTAL RESOURCE		ON
ECA	Public Works and Government Service Canada (PWGSC)	720, 708 & 704 Bluenose Pvt	Ottawa ON
EHS		Montreal Rd	Ottawa ON
EXP	DESCHENES CONSTRUCTION (ONTARIO) LTD	DOMTAR R BOYCE QUARRY LOT 25	GLOUCESTER TWP ON
EXP	DIRECTOR ST LAURENT REGION	NRC MONTREAL RD BLOCK M39	OTTAWA ON
EXP	DIRECTOR ST LAURENT REGION	NRC MONTREAL RD BLOCK M39	OTTAWA ON
EXP	DESCHENES CONSTRUCTION (ONTARIO) LTD	DOMTAR R BOYCE QUARRY LOT 25	GLOUCESTER TWP ON

EXP	DESCHENES CONSTRUCTION (ONTARIO) LTD	DOMTAR R BOYCE QUARRY LOT 25	GLOUCESTER TWP ON
EXP	DESCHENES CONSTRUCTION (ONTARIO) LTD	DOMTAR R BOYCE QUARRY LOT 25	GLOUCESTER TWP ON
EXP	DESCHENES CONSTRUCTION (ONTARIO) LTD	DOMTAR R BOYCE QUARRY LOT 25	GLOUCESTER TWP ON
EXP	DESCHENES CONSTRUCTION (ONTARIO) LTD	DOMTAR R BOYCE QUARRY LOT 25	GLOUCESTER TWP ON
EXP	DESCHENES CONSTRUCTION (ONTARIO) LTD	DOMTAR R BOYCE QUARRY LOT 25	GLOUCESTER TWP ON
EXP	DIRECTOR ST LAURENT REGION	NRC MONTREAL RD BLOCK M39	OTTAWA ON
FST	NATIONAL RESEARCH COUNCIL CANADA BUILD M 19	MONTREAL RD BUILDING V-61	OTTAWA ON
FSTH	NATIONAL RESEARCH COUNCIL CANADA BUILD M 19	MONTREAL RD	OTTAWA ON
FSTH	NATIONAL RESEARCH COUNCIL CANADA BUILD M 19	MONTREAL RD	OTTAWA ON
GEN	NATIONAL RESEARCH COUNCIL	MONTREAL ROAD CAMPUS	OTTAWA ON
GEN	NATIONAL CAPITAL COMMISSION	LOT 25,26,27	OTTAWA ON
GEN	DEPT. OF NATIONAL DEFENCE	COMMUNICATIONS SECURITY ESTABLISHMENT	OTTAWA ON
GEN	NATIONAL RESEARCH COUNCIL	UPLANDS SITE	OTTAWA ON
GEN	NATIONAL RESEARCH COUNCIL	UPLANDS SITE	OTTAWA ON
GEN	NATIONAL RESEARCH COUNCIL	UPLANDS SITE	OTTAWA ON
GEN	NATIONAL RESEARCH COUNCIL 18-109	PUBLIC WORKS CANADA ENV. SERVICES	OTTAWA ON
GEN	GVT. OF CAN. - NATIONAL RESEARCH	COUNCIL	OTTAWA ON
GEN	GVT. OF CAN. - NATIONAL	C/O PUBLIC WORKS CANADA	OTTAWA ON

RESEARCH COUNCIL

GEN	GVT. OF CAN. - NATIONAL RESEARCH C	C/O PUBLIC WORKS CANADA	OTTAWA ON
GEN	DEPT. OF NATIONAL DEFENCE (OUT OF BUS.)	BEME CFB OTTAWA	OTTAWA ON
GEN	GVT. OF CAN. - NATIONAL DEFENCE 18-150	CFB OTTAWA (N)	OTTAWA ON
GEN	GVT. OF CAN. - NATIONAL DEFENCE	CFB OTTAWA (N), BLDG 303	OTTAWA ON
GEN	GVT. OF CAN. - NATIONAL DEFENCE	CFB OTTAWA (N), BLDG 303	OTTAWA ON
GEN	GVT. OF CAN. - NATIONAL DEFENCE	CFB OTTAWA SOUTH, HANGER #2	OTTAWA ON
GEN	GVT. OF CAN. - NATIONAL DEFENCE	CFB OTTAWA SOUTH	OTTAWA ON
GEN	Library and Archives Canada	Codd's Road	Ottawa ON
GEN	Canada Lands Company	Codd's Road	Ottawa ON
GEN	SPIC & SPAN-VALETOR-CASH CLEANERS	MONTERAL SQUARE, MONTREAL ROAD	OTTAWA ON
GEN	SPIC & SPAN-VALETOR-CASH CLEANERS 35-136	MONTERAL SQUARE, MONTREAL ROAD	OTTAWA ON
GEN	PUBLIC WORKS CANADA - NATIONAL DEFENCE	CF PHOTO UNIT	OTTAWA ON
GEN	PUBLIC WORKS CANADA - NATIONAL DEFENCE	CF PHOTO UNIT	OTTAWA ON
GEN	Canada Lands Company	156 Via Venus	Ottawa ON
GEN	Department of National Defence	196 Via Venus	Ottawa ON
GEN	LIBRARY AND ARCHIVES CANADA	CODD'S ROAD	OTTAWA ON
GEN	PRATT & WHITNEY CANADA INC.	M11, NRC CAMPUS	OTTAWA ON
GEN	NATIONAL ARCHIVES OF CANADA	CODD'S ROAD	OTTAWA ON
GEN	GVT. OF CAN. - PUBLIC WORKS CANADA18-182	MONTREAL RD,BLDG M-23 NRC,CF PHOTO UNIT	OTTAWA ON
GEN	PUBLIC WORKS CANADA - NATIONAL DEFENCE	CF PHOTO UNIT	OTTAWA ON

GEN	GVT. OF CAN. - PUBLIC WORKS CANADA	BLDG. SERVICES-NAT'L DEFENCE, LAND ENG.	OTTAWA ON
GEN	NATIONAL DEFENSE	NRC MONTREAL ROAD, CAMPUS BLDG. M23	OTTAWA ON
GEN	PRATT & WHITNEY CANADA INC.	M10-B, NRC CAMPUS	OTTAWA ON
GEN	PUBLIC WORKS CANADA - NATIONAL DEFENCE	CF PHOTO UNIT	OTTAWA ON
GEN	PUBLIC WORKS CANADA - NATIONAL DEFENCE	CF PHOTO UNIT	OTTAWA ON
GEN	GVT. OF CAN. - NATIONAL DEFENCE	LETE	OTTAWA ON
GEN	NATIONAL RESEARCH COUNCIL	BUILDING U-61	OTTAWA ON
GEN	GVT. OF CAN. - NATIONAL RESEARCH	COUNCIL, MONTREAL ROAD COMPLEX	OTTAWA ON
HINC		323 LONDON TERRACE	OTTAWA ON
NPCB	DEPARTMENT OF NATIONAL DEFENCE		OTTAWA ON
NPCB	DEPARTMENT OF NATIONAL DEFENCE		OTTAWA ON
NPCB	DEPARTMENT OF NATIONAL DEFENCE		OTTAWA ON
NPCB	NATIONAL RESEARCH COUNCIL	BUILDING-19/ASPM	OTTAWA ON
NPCB	DEPARTMENT OF NATIONAL DEFENCE	CFB OTTAWA SOUTH; UPLANDS	OTTAWA ON
NPCB	NATIONAL RESEARCH COUNCIL	BLDG.M19. MONTREAL RD. LABS A.S.P.M.	OTTAWA ON
NPCB	NATIONAL RESEARCH COUNCIL	MONTREAL ROAD LABS AS. P. M.	OTTAWA ON
OPCB	NATIONAL RESEARCH COUNCIL CANADA	BUILDING M-51	OTTAWA ON
PRT	DIRECTOR ST LAURENT REGION	NRC MONTREAL RD BLOCK M39	OTTAWA ON
PRT	NATIONAL RESEARCH COUNCIL CANADA BUILD M 19	RAILWAY DYNAMICS UPLANDS CAMPU	OTTAWA ON
PRT	NATIONAL RESEARCH COUNCIL CANADA BUILD M 19	BUILDING M-14	OTTAWA ON

PRT	NATIONAL RESEARCH COUNCIL CANADA BUILD M 19	UPLANDS BUILDING UPLANDS CAMPU	OTTAWA ON
PRT	NATIONAL RESEARCH COUNCIL CANADA BUILD M 19	U-62 BUILDING MONTREAL	OTTAWA ON
PRT	NATIONAL RESEARCH COUNCIL CANADA BUILD M 19	MONTREAL RD BUILDING V-61	OTTAWA ON
PRT	NATIONAL RESEARCH COUNCIL CANADA BUILD M 19	U-62 BUILDING MONTREAL	OTTAWA ON
REC	NATIONAL RESEARCH COUNCIL	STORAGE BUILDING M-26 A,B,C,D	OTTAWA ON
RSC			Ottawa ON
SPL	City of Ottawa	MONTREAL ROAD OFF-RAMP ON HIGHWAY 174 EASTBOUND<UNOFFICIAL>	Ottawa ON
SPL	DEPARTMENT OF NATIONAL DEFENCE	UPLANDS AIRPORT, D.N.D.	OTTAWA CITY ON
SPL	DEPARTMENT OF NATIONAL DEFENCE	NEAR BUILDING #305	OTTAWA CITY ON
SPL	UNKNOWN	BEHIND CAYEN'S GROCER IN MONTREAL PLAZA ON MONTREAL RD	OTTAWA CITY ON
SPL	Public Works and Government Service Canada (PWGSC)		Ottawa ON
SPL	UNKNOWN	BLAIR STATION AND QUEENSWAY	OTTAWA CITY ON
SPL	NATIONAL RESEARCH COUNCIL	NRC, FLIGHT RESEARCH CENTRE UPLANDS AIRFORCE BASE	OTTAWA CITY ON
SPL	O.C. TRANSP	BLAIR STATION - TRANSITWAY	OTTAWA CITY ON

Unplottable Report

Site: OTTAWA FEDERATION OF HOUSING COOPERATIVE
PRIVATE RD/PROVENDER RD. OTTAWA CITY ON

Database:
[CA](#)

Certificate #: 3-1262-91-
Application Year: 91
Issue Date: 8/15/1991
Approval Type: Municipal sewage
Status: Approved
Application Type:
Client Name:
Client Address:
Client City:
Client Postal Code:
Project Description:
Contaminants:
Emission Control:

Site: Lot 25 & 26, Concession 1 Ottawa ON

Database:
[CA](#)

Certificate #: 3510-4QHTRG
Application Year: 00
Issue Date: 10/30/00
Approval Type: Municipal & Private water
Status: Approved
Application Type: New Certificate of Approval
Client Name: 1270449 Ontario Inc.
Client Address: 1187 Bank Street
Client City: Ottawa
Client Postal Code: K1S 3X7
Project Description: watermain construction on pooler ave, orvigale road, porter st.
Contaminants:
Emission Control:

Site: Lot 25 & 26, Concession 1 Ottawa ON

Database:
[CA](#)

Certificate #: 6524-4QHTM6
Application Year: 00
Issue Date: 10/30/00
Approval Type: Municipal & Private sewage
Status: Approved
Application Type: New Certificate of Approval
Client Name: 1270449 Ontario Inc.
Client Address: 1187 Bank Street
Client City: Ottawa
Client Postal Code: K1S 3X7
Project Description: storm sewers construction on Saundres Ave; sanitary sewers construction on Pooler Ave, Orvigale Road, Porter St.
Contaminants:
Emission Control:

Site: DEPARTMENT OF NATIONAL DEFENCE
BLDG.250 CFS LEITRIM GLOUCESTER CITY ON

Database:
[CA](#)

Certificate #: 8-3017-85-006
Application Year: 85
Issue Date: 3/27/85
Approval Type: Industrial air
Status: Approved
Application Type:
Client Name:
Client Address:
Client City:
Client Postal Code:
Project Description:
Contaminants: Nitrogen Oxides, Sulphur Dioxide
Emission Control: Thermal Incineration

Site: ROCKWELL INVESTMENTS LTD.-LOT 26/CONC.1
CLAREMONT DR./MART CIRCLE OTTAWA CITY ON

Database:
[CA](#)

Certificate #: 3-0033-92-
Application Year: 92
Issue Date: 1/29/1992
Approval Type: Municipal sewage
Status: Approved
Application Type:
Client Name:
Client Address:
Client City:
Client Postal Code:
Project Description:
Contaminants:
Emission Control:

Site: THOMAS C. ASSALY CORP. LTD.
EASEMENT/STREET #1 OTTAWA CITY ON

Database:
[CA](#)

Certificate #: 3-1669-87-
Application Year: 87
Issue Date: 9/15/1987
Approval Type: Municipal sewage
Status: Approved
Application Type:
Client Name:
Client Address:
Client City:
Client Postal Code:
Project Description:
Contaminants:
Emission Control:

Site: DEPARTMENT OF NATIONAL DEFENCE, CFB
CENTRAL HEATING PLANT OTTAWA CITY ON

Database:
[CA](#)

Certificate #: 8-4050-87-
Application Year: 87
Issue Date: 5/22/1987

Approval Type: Industrial air
Status: Preliminary approval
Application Type:
Client Name:
Client Address:
Client City:
Client Postal Code:
Project Description: BOILER
Contaminants:
Emission Control:

Site: 1146510 ONTARIO INC.
MONTREAL RD., PT.LOT 25/C-1 OTTAWA CITY ON

Database:
[CA](#)

Certificate #: 4-0011-96-
Application Year: 96
Issue Date: 2/5/1996
Approval Type: Industrial wastewater
Status: Cancelled
Application Type:
Client Name:
Client Address:
Client City:
Client Postal Code:
Project Description: CONSTRUCT STORMWATER MANAGEMENT FAC.
Contaminants:
Emission Control:

Site: R.M. OF OTTAWA-CARLETON
BLAIR RD. GLOUCESTER CITY ON

Database:
[CA](#)

Certificate #: 7-1868-88-
Application Year: 88
Issue Date: 11/15/1988
Approval Type: Municipal water
Status: Approved
Application Type:
Client Name:
Client Address:
Client City:
Client Postal Code:
Project Description:
Contaminants:
Emission Control:

Site: TDL GROUP LTD., TIM HORTON'S
MONTREAL RD., BLK.57, RP 4M916 GLOUCESTER ON

Database:
[CA](#)

Certificate #: 8-4055-98-
Application Year: 98
Issue Date: 4/9/1998
Approval Type: Industrial air
Status: Approved
Application Type:
Client Name:
Client Address:
Client City:
Client Postal Code:
Project Description: COMMERCIAL KITCHEN EXHAUST EQUIPMENT

Contaminants:
Emission Control:

Site: **GLENVIEW CORPORATION -CITY PARK DR.-M648**
BLAIR BUS. PARK/CITY PARK DR. GLOUCESTER CITY ON

Database:
[CA](#)

Certificate #: 7-0951-91-
Application Year: 91
Issue Date: 8/8/1991
Approval Type: Municipal water
Status: Approved
Application Type:
Client Name:
Client Address:
Client City:
Client Postal Code:
Project Description:
Contaminants:
Emission Control:

Site: **THOMAS C. ASSALY CORP. LTD.**
STORMW. MANAGEM. BRITTANY PARK OTTAWA CITY ON

Database:
[CA](#)

Certificate #: 3-1627-89-
Application Year: 89
Issue Date: 10/24/1989
Approval Type: Municipal sewage
Status: Approved
Application Type:
Client Name:
Client Address:
Client City:
Client Postal Code:
Project Description:
Contaminants:
Emission Control:

Site: **OTTAWA FEDERATION OF HOUSING COOPERATIVE**
PRIVATE RD/PROVENDER RD. OTTAWA CITY ON

Database:
[CA](#)

Certificate #: 7-1004-91-
Application Year: 91
Issue Date: 8/15/1991
Approval Type: Municipal water
Status: Approved
Application Type:
Client Name:
Client Address:
Client City:
Client Postal Code:
Project Description:
Contaminants:
Emission Control:

Site: **City of Ottawa**
NCC Lands South-west of Lisgar Road and Rockcliffe Pky Ottawa ON

Database:
[CA](#)

Certificate #: 8347-89AH6L
Application Year: 2010
Issue Date: 9/30/2010
Approval Type: Municipal and Private Sewage Works
Status: Approved
Application Type:
Client Name:
Client Address:
Client City:
Client Postal Code:
Project Description:
Contaminants:
Emission Control:

Site: **CARA OPERATIONS LIMITED**
MONTREAL RD. (HARVEY'S) GLOUCESTER CITY ON

Database:
[CA](#)

Certificate #: 8-4190-96-
Application Year: 96
Issue Date: 10/24/1996
Approval Type: Industrial air
Status: Cancelled
Application Type:
Client Name:
Client Address:
Client City:
Client Postal Code:
Project Description: COMMERCIAL KITCHEN EXHAUST HOODS
Contaminants:
Emission Control:

Site: **GLENVIEW CORPORATION -CITY PARK DR.-M648**
BLAIR BUS.PARK/CITY PARK DR. GLOUCESTER CITY ON

Database:
[CA](#)

Certificate #: 3-1192-91-
Application Year: 91
Issue Date: 8/8/1991
Approval Type: Municipal sewage
Status: Approved
Application Type:
Client Name:
Client Address:
Client City:
Client Postal Code:
Project Description:
Contaminants:
Emission Control:

Site: **CITY OF OTTAWA NON-PROFIT HSG. CORP.**
PROVENDER RD./LOTS 22&23,CON.1 OTTAWA CITY ON

Database:
[CA](#)

Certificate #: 3-0774-91-
Application Year: 91
Issue Date: 9/6/1991
Approval Type: Municipal sewage
Status: Approved
Application Type:
Client Name:
Client Address:

Client City:
Client Postal Code:
Project Description:
Contaminants:
Emission Control:

Site: GERALD SAVOIE C/O MONFORT HOSPITAL
MONTREAL ROAD OTTAWA CITY ON

Database:
[CA](#)

Certificate #: 3-1382-88-
Application Year: 88
Issue Date: 8/8/1988
Approval Type: Municipal sewage
Status: Approved
Application Type:
Client Name:
Client Address:
Client City:
Client Postal Code:
Project Description:
Contaminants:
Emission Control:

Site: NRC Montreal Road Campus
Chataway Avenue, Howlett Street and Burma Road Ottawa ON

Database:
[CA](#)

Certificate #: 1090-52KK4F
Application Year: 01
Issue Date: 9/14/01
Approval Type: Municipal & Private water
Status: Approved
Application Type: New Certificate of Approval
Client Name: The Corporation of the City of Ottawa
Client Address: 110 Laurier Avenue West
Client City: Ottawa
Client Postal Code: K1P 1J1
Project Description: This application is for the construction of watermains on Chataway Avenue and Howlett Street which are both within the National Research Council's Montreal Road Campus, and on Burma Road, in the City of Ottawa.

Contaminants:
Emission Control:

Site: Bathgate Road Ottawa ON

Database:
[CA](#)

Certificate #: 0095-52BK9Y
Application Year: 01
Issue Date: 9/7/01
Approval Type: Municipal & Private water
Status: Approved
Application Type: New Certificate of Approval
Client Name: The Corporation of the City of Ottawa
Client Address: 110 Laurier Avenue West
Client City: Ottawa
Client Postal Code: K1P 1J1
Project Description: Construction of Watermains on Bathgate Road in the City of Ottawa
Contaminants:
Emission Control:

Site: **Bathgate Road Ottawa ON** **Database:** [CA](#)

Certificate #: 9193-52BMHL
Application Year: 01
Issue Date: 10/11/01
Approval Type: Municipal & Private water
Status: Revoked and/or Replaced
Application Type: New Certificate of Approval
Client Name: The Corporation of the City of Ottawa
Client Address: 110 Laurier Avenue West
Client City: Ottawa
Client Postal Code: K1P 1J1
Project Description: This application is for the construction of a watermain on Bathgate Road from Olgivie Road to Plumber Avenue.
Contaminants:
Emission Control:

Site: **Bathgate Road Ottawa ON** **Database:** [CA](#)

Certificate #: 9193-52BMHL
Application Year: 01
Issue Date: 10/11/01
Approval Type: Municipal & Private water
Status: Approved
Application Type: Revocation
Client Name: The Corporation of the City of Ottawa
Client Address: 110 Laurier Avenue West
Client City: Ottawa
Client Postal Code: K1P 1J1
Project Description: Revocation due to duplicate Certificates issued
Contaminants:
Emission Control:

Site: **CRAFTSMAN DEVELOPMENTS LTD.
BURMA RD. OTTAWA CITY ON** **Database:** [CA](#)

Certificate #: 3-2226-88-
Application Year: 88
Issue Date: 11/28/1988
Approval Type: Municipal sewage
Status: Approved
Application Type:
Client Name:
Client Address:
Client City:
Client Postal Code:
Project Description:
Contaminants:
Emission Control:

Site: **GERALD SAVOIE C/O MONTFORT HOSPITAL
MONTREAL ROAD OTTAWA CITY ON** **Database:** [CA](#)

Certificate #: 7-1184-88-
Application Year: 88

Issue Date: 8/8/1988
Approval Type: Municipal water
Status: Approved
Application Type:
Client Name:
Client Address:
Client City:
Client Postal Code:
Project Description:
Contaminants:
Emission Control:

Site: R.M. OF OTTAWA-CARLETON
EAST TRANSITWAY BLAIR ROAD GLOUCESTER CITY ON

Database:
[CA](#)

Certificate #: 7-0863-88-
Application Year: 88
Issue Date: 6/21/1988
Approval Type: Municipal water
Status: Approved
Application Type:
Client Name:
Client Address:
Client City:
Client Postal Code:
Project Description:
Contaminants:
Emission Control:

Site: MALHOTRA DEVELOPMENTS INC.-PT.LOT 23/C-1
MONTREAL RD./STM-WATER MGT. OTTAWA CITY ON

Database:
[CA](#)

Certificate #: 3-1791-91-
Application Year: 91
Issue Date: 4/6/1992
Approval Type: Municipal sewage
Status: Approved in 1992
Application Type:
Client Name:
Client Address:
Client City:
Client Postal Code:
Project Description:
Contaminants:
Emission Control:

Site: ROCKWELL INVESTMENTS LTD.
HEMLOCK RD. OTTAWA CITY ON

Database:
[CA](#)

Certificate #: 7-1283-86-
Application Year: 86
Issue Date: 11/4/1986
Approval Type: Municipal water
Status: Approved
Application Type:
Client Name:
Client Address:
Client City:
Client Postal Code:

Project Description:
Contaminants:
Emission Control:

Site: R.M. OF OTTAWA-CARLETON
MONTREAL RD. GLOUCESTER CITY ON

Database:
[CA](#)

Certificate #: 3-1130-86-
Application Year: 86
Issue Date: 8/1/1986
Approval Type: Municipal sewage
Status: Approved
Application Type:
Client Name:
Client Address:
Client City:
Client Postal Code:
Project Description:
Contaminants:
Emission Control:

Site: R.M. OF OTTAWA-CARLETON
BLAIR RD. GLOUCESTER CITY ON

Database:
[CA](#)

Certificate #: 7-1921-87-
Application Year: 87
Issue Date: 1/12/1988
Approval Type: Municipal water
Status: Approved in 1988
Application Type:
Client Name:
Client Address:
Client City:
Client Postal Code:
Project Description:
Contaminants:
Emission Control:

Site: TACO BELL OF CANADA
MONTREAL RD., BLKS. 43 & 45 GLOUCESTER CITY ON

Database:
[CA](#)

Certificate #: 8-4102-94-
Application Year: 94
Issue Date: 8/5/1994
Approval Type: Industrial air
Status: Approved
Application Type:
Client Name:
Client Address:
Client City:
Client Postal Code:
Project Description: CONDENSATE & FRYER EXHAUST HOOD
Contaminants: Methane (Incl. Hydrocarbons Expr. As Ch4
Emission Control: No Controls

Site: CAPITAL ENVIRONMENTAL RESOURCE
ON

Database:
[CONV](#)

File No.:
Crown Brief No.: 99-0015-0062
Ministry District: PETERBOROUGH
Region: EASTERN REGION
Description: OPERATING A WASTE MANAGEMENT SYSTEM CONTRARY TO AN APPROVAL BY FAILING TO KEEP A COPY OF THE CERTIFICATE OF APPROVAL IN THE VEHICLE.

--- Details ---

Date Charged: 3/25/99
Fine: \$300.00
Act/Regulation/Section: EPA-347-16 (I) 11
Charge Disposition: SUSPENDED SENTENCE

Site: **Public Works and Government Service Canada (PWGSC)**
720, 708 & 704 Bluenose Pvt Ottawa ON

Database:
[ECA](#)

CofA Number: 0133-8JXG9J
Date: 12/18/2012
Status: Approved
Project Type: Air/Noise

Site: **Montreal Rd Ottawa ON**

Database:
[EHS](#)

Order No.: 20080508039
Report Date: 5/26/2008
Report Type: Custom Report
Search Radius (km): 0.25
Addit. Info Ordered: Fire Insur. Maps And /or Site Plans; Title Search; Aerials Photos

Site: **DESCHENES CONSTRUCTION (ONTARIO) LTD**
DOMTAR R BOYCE QUARRY LOT 25 GLOUCESTER TWP ON

Database:
[EXP](#)

TSSA Program Area:
Maximum Hazard Rank:
Instance ID:
Instance Number: 10763220
Instance Type: FS Liquid Fuel Tank
Status: EXPIRED
Description:

Site: **DIRECTOR ST LAURENT REGION**
NRC MONTREAL RD BLOCK M39 OTTAWA ON

Database:
[EXP](#)

TSSA Program Area:
Maximum Hazard Rank:
Instance ID: 50624
Instance Number: 10905055
Instance Type: FS Piping
Status: EXPIRED
Description: FS Piping

Site: **DIRECTOR ST LAURENT REGION**
NRC MONTREAL RD BLOCK M39 OTTAWA ON

Database:
[EXP](#)

TSSA Program Area:
Maximum Hazard Rank:
Instance ID: 385731
Instance Number: 9380021
Instance Type: FS Facility
Status: EXPIRED
Description: Fuels Safety Private Fuel Outlet - Self Serve

Site: **DESCHENES CONSTRUCTION (ONTARIO) LTD**
DOMTAR R BOYCE QUARRY LOT 25 GLOUCESTER TWP ON

Database:
[EXP](#)

TSSA Program Area:
Maximum Hazard Rank:
Instance ID: 37817
Instance Number: 10763229
Instance Type: FS Piping
Status: EXPIRED
Description: FS Piping

Site: **DESCHENES CONSTRUCTION (ONTARIO) LTD**
DOMTAR R BOYCE QUARRY LOT 25 GLOUCESTER TWP ON

Database:
[EXP](#)

TSSA Program Area:
Maximum Hazard Rank:
Instance ID: 37355
Instance Number: 10763247
Instance Type: FS Piping
Status: EXPIRED
Description: FS Piping

Site: **DESCHENES CONSTRUCTION (ONTARIO) LTD**
DOMTAR R BOYCE QUARRY LOT 25 GLOUCESTER TWP ON

Database:
[EXP](#)

TSSA Program Area:
Maximum Hazard Rank:
Instance ID: 37258
Instance Number: 10763262
Instance Type: FS Piping
Status: EXPIRED
Description: FS Piping

Site: **DESCHENES CONSTRUCTION (ONTARIO) LTD**
DOMTAR R BOYCE QUARRY LOT 25 GLOUCESTER TWP ON

Database:
[EXP](#)

TSSA Program Area:
Maximum Hazard Rank:
Instance ID:
Instance Number: 10763238
Instance Type: FS Liquid Fuel Tank
Status: EXPIRED
Description:

Site: **DESCHENES CONSTRUCTION (ONTARIO) LTD**
DOMTAR R BOYCE QUARRY LOT 25 GLOUCESTER TWP ON

Database:
[EXP](#)

TSSA Program Area:
Maximum Hazard Rank:
Instance ID:
Instance Number: 10763253
Instance Type: FS Liquid Fuel Tank
Status: EXPIRED
Description:

Site: **DESCHENES CONSTRUCTION (ONTARIO) LTD**
DOMTAR R BOYCE QUARRY LOT 25 GLOUCESTER TWP ON

Database:
EXP

TSSA Program Area:
Maximum Hazard Rank:
Instance ID:
Instance Number: 9480416
Instance Type: FS Facility
Status: EXPIRED
Description:

Site: **DIRECTOR ST LAURENT REGION**
NRC MONTREAL RD BLOCK M39 OTTAWA ON

Database:
EXP

TSSA Program Area:
Maximum Hazard Rank:
Instance ID:
Instance Number: 10905039
Instance Type: FS Liquid Fuel Tank
Status: EXPIRED
Description:

Site: **NATIONAL RESEARCH COUNCIL CANADA BUILD M 19**
MONTREAL RD BUILDING V-61 OTTAWA ON

Database:
FST

Instance Number: 10901702
Cont Name: NED ZAVISA
Instance Type: FS Liquid Fuel Tank
Fuel Type: Gasoline
Status Name: Active
Capacity: 13638
Tank Material: Fiberglass (FRP)
Corrosion Protection: Fiberglass
Tank Type: Liquid Fuel Single Wall UST
Install Year: 1990
Expired Date:
Parent Facility Type: FS PRIVATE FUEL OUTLET - SELF SERVE
Facility Type: FS Liquid Fuel Tank

Site: **NATIONAL RESEARCH COUNCIL CANADA BUILD M 19**
MONTREAL RD OTTAWA ON

Database:
FSTH

License Issue Date: 5/17/1991
Tank Status As Of: December 2008
Facility Type: Gasoline Station - Self Serve
Tank Status: Licensed
Operation Type: Private Fuel Outlet

Site: NATIONAL RESEARCH COUNCIL CANADA BUILD M 19
MONTREAL RD OTTAWA ON

Database:
[FSTH](#)

License Issue Date: 5/17/1991
Tank Status As Of: August 2007

Tank Status: Licensed
Operation: Private Fuel Outlet
Type:

Facility Type: Gasoline Station - Self Serve

Site: NATIONAL RESEARCH COUNCIL
MONTREAL ROAD CAMPUS OTTAWA ON

Database:
[GEN](#)

SIC Code: 8176
SIC Description: RESEARCH ADMIN.
Generator #: ON0195801
Approval Yrs: 98

--- Details ---

Waste Code: 114
Waste Description: OTHER INORGANIC ACID WASTES
+
Waste Code: 121
Waste Description: ALKALINE WASTES - HEAVY METALS
+
Waste Code: 122
Waste Description: ALKALINE WASTES - OTHER METALS
+
Waste Code: 146
Waste Description: OTHER SPECIFIED INORGANICS
+
Waste Code: 148
Waste Description: INORGANIC LABORATORY CHEMICALS
+
Waste Code: 211
Waste Description: AROMATIC SOLVENTS
+
Waste Code: 212
Waste Description: ALIPHATIC SOLVENTS
+
Waste Code: 213
Waste Description: PETROLEUM DISTILLATES
+
Waste Code: 221
Waste Description: LIGHT FUELS
+
Waste Code: 241
Waste Description: HALOGENATED SOLVENTS
+
Waste Code: 242
Waste Description: HALOGENATED PESTICIDES
+
Waste Code: 243
Waste Description: PCB'S
+
Waste Code: 251
Waste Description: OIL SKIMMINGS & SLUDGES
+
Waste Code: 252
Waste Description: WASTE OILS & LUBRICANTS
+
Waste Code: 253
Waste Description: EMULSIFIED OILS
+
Waste Code: 261

Waste Description: PHARMACEUTICALS
+
Waste Code: 262
Waste Description: DETERGENTS/SOAPS
+
Waste Code: 263
Waste Description: ORGANIC LABORATORY CHEMICALS
+
Waste Code: 264
Waste Description: PHOTOPROCESSING WASTES
+
Waste Code: 268
Waste Description: AMINES
+
Waste Code: 312
Waste Description: PATHOLOGICAL WASTES
+
Waste Code: 331
Waste Description: WASTE COMPRESSED GASES

Site: NATIONAL CAPITAL COMMISSION
LOT 25,26,27 OTTAWA ON

Database:
[GEN](#)

SIC Code: 712190
SIC Description: Other Heritage Institutions
Generator #: ON9920165
Approval Yrs: 2010

--- Details ---

Waste Code: 221
Waste Description: LIGHT FUELS

Site: DEPT. OF NATIONAL DEFENCE
COMMUNICATIONS SECURITY ESTABLISHMENT OTTAWA ON

Database:
[GEN](#)

SIC Code: 911110
SIC Description: Defence Services
Generator #: ON0046541
Approval Yrs: 2011

--- Details ---

Waste Code: 112
Waste Description: ACID WASTE - HEAVY METALS
+
Waste Code: 121
Waste Description: ALKALINE WASTES - HEAVY METALS
+
Waste Code: 221
Waste Description: LIGHT FUELS
+
Waste Code: 263
Waste Description: ORGANIC LABORATORY CHEMICALS
+
Waste Code: 212
Waste Description: ALIPHATIC SOLVENTS
+
Waste Code: 243
Waste Description: PCBS
+
Waste Code: 331
Waste Description: WASTE COMPRESSED GASES
+
Waste Code: 145

Waste Description: PAINT/PIGMENT/COATING RESIDUES
+
Waste Code: 264
Waste Description: PHOTOPROCESSING WASTES
+
Waste Code: 146
Waste Description: OTHER SPECIFIED INORGANICS
+
Waste Code: 252
Waste Description: WASTE OILS & LUBRICANTS
+
Waste Code: 148
Waste Description: INORGANIC LABORATORY CHEMICALS

Site: NATIONAL RESEARCH COUNCIL
UPLANDS SITE OTTAWA ON

Database:
GEN

SIC Code: 541710, 541380
SIC Description: Research and Development in the Physical Engineering and Life Sciences, Testing Laboratories
Generator #: ON0195803
Approval Yrs: 2010

--- Details ---

Waste Code: 112
Waste Description: ACID WASTE - HEAVY METALS
+
Waste Code: 253
Waste Description: EMULSIFIED OILS
+
Waste Code: 148
Waste Description: INORGANIC LABORATORY CHEMICALS
+
Waste Code: 145
Waste Description: PAINT/PIGMENT/COATING RESIDUES
+
Waste Code: 331
Waste Description: WASTE COMPRESSED GASES
+
Waste Code: 241
Waste Description: HALOGENATED SOLVENTS
+
Waste Code: 221
Waste Description: LIGHT FUELS
+
Waste Code: 252
Waste Description: WASTE OILS & LUBRICANTS
+
Waste Code: 212
Waste Description: ALIPHATIC SOLVENTS
+
Waste Code: 263
Waste Description: ORGANIC LABORATORY CHEMICALS
+
Waste Code: 211
Waste Description: AROMATIC SOLVENTS
+
Waste Code: 122
Waste Description: ALKALINE WASTES - OTHER METALS
+
Waste Code: 213
Waste Description: PETROLEUM DISTILLATES
+
Waste Code: 251

Waste Description: OIL SKIMMINGS & SLUDGES

Site: NATIONAL RESEARCH COUNCIL
UPLANDS SITE OTTAWA ON

Database:
GEN

SIC Code: 8176
SIC Description: RESEARCH ADMIN.
Generator #: ON0195803
Approval Yrs: 01,02,03,04,05,07,08

--- Details ---

Waste Code: 143
Waste Description: STEEL MAKING RESIDUES
+
Waste Code: 122
Waste Description: ALKALINE WASTES - OTHER METALS
+
Waste Code: 145
Waste Description: PAINT/PIGMENT/COATING RESIDUES
+
Waste Code: 145
Waste Description: PAINT/PIGMENT/COATING RESIDUES
+
Waste Code: 122
Waste Description: ALKALINE WASTES - OTHER METALS
+
Waste Code: 112
Waste Description: ACID WASTE - HEAVY METALS
+
Waste Code: 148
Waste Description: INORGANIC LABORATORY CHEMICALS
+
Waste Code: 211
Waste Description: AROMATIC SOLVENTS
+
Waste Code: 212
Waste Description: ALIPHATIC SOLVENTS
+
Waste Code: 213
Waste Description: PETROLEUM DISTILLATES
+
Waste Code: 221
Waste Description: LIGHT FUELS
+
Waste Code: 241
Waste Description: HALOGENATED SOLVENTS
+
Waste Code: 251
Waste Description: OIL SKIMMINGS & SLUDGES
+
Waste Code: 252
Waste Description: WASTE OILS & LUBRICANTS
+
Waste Code: 253
Waste Description: EMULSIFIED OILS
+
Waste Code: 263
Waste Description: ORGANIC LABORATORY CHEMICALS
+
Waste Code: 331
Waste Description: WASTE COMPRESSED GASES

Site: NATIONAL RESEARCH COUNCIL

Database:

UPLANDS SITE OTTAWA ON

GEN

SIC Code: 8176
SIC Description: RESEARCH ADMIN.
Generator #: ON0195803
Approval Yrs: 98,99,00

--- Details ---

Waste Code: 112
Waste Description: ACID WASTE - HEAVY METALS
+
Waste Code: 148
Waste Description: INORGANIC LABORATORY CHEMICALS
+
Waste Code: 211
Waste Description: AROMATIC SOLVENTS
+
Waste Code: 212
Waste Description: ALIPHATIC SOLVENTS
+
Waste Code: 213
Waste Description: PETROLEUM DISTILLATES
+
Waste Code: 221
Waste Description: LIGHT FUELS
+
Waste Code: 241
Waste Description: HALOGENATED SOLVENTS
+
Waste Code: 251
Waste Description: OIL SKIMMINGS & SLUDGES
+
Waste Code: 252
Waste Description: WASTE OILS & LUBRICANTS
+
Waste Code: 253
Waste Description: EMULSIFIED OILS
+
Waste Code: 263
Waste Description: ORGANIC LABORATORY CHEMICALS

**Site: NATIONAL RESEARCH COUNCIL 18-109
PUBLIC WORKS CANADA ENV. SERVICES OTTAWA ON**

**Database:
GEN**

SIC Code: 8176
SIC Description: RESEARCH ADMIN.
Generator #: ON0195803
Approval Yrs: 92,93,94,95,96,97

--- Details ---

Waste Code: 112
Waste Description: ACID WASTE - HEAVY METALS
+
Waste Code: 148
Waste Description: INORGANIC LABORATORY CHEMICALS
+
Waste Code: 211
Waste Description: AROMATIC SOLVENTS
+
Waste Code: 212
Waste Description: ALIPHATIC SOLVENTS
+
Waste Code: 213
Waste Description: PETROLEUM DISTILLATES

+
Waste Code: 221
Waste Description: LIGHT FUELS
+
Waste Code: 241
Waste Description: HALOGENATED SOLVENTS
+
Waste Code: 251
Waste Description: OIL SKIMMINGS & SLUDGES
+
Waste Code: 252
Waste Description: WASTE OILS & LUBRICANTS
+
Waste Code: 253
Waste Description: EMULSIFIED OILS
+
Waste Code: 263
Waste Description: ORGANIC LABORATORY CHEMICALS

Site: GVT. OF CAN. - NATIONAL RESEARCH
COUNCIL OTTAWA ON

Database:
[GEN](#)

SIC Code: 8176
SIC Description: RESEARCH ADMIN.
Generator #: ON0195803
Approval Yrs: 86,87,88,89,90

--- Details ---

Waste Code: 148
Waste Description: INORGANIC LABORATORY CHEMICALS
+
Waste Code: 211
Waste Description: AROMATIC SOLVENTS
+
Waste Code: 212
Waste Description: ALIPHATIC SOLVENTS
+
Waste Code: 213
Waste Description: PETROLEUM DISTILLATES
+
Waste Code: 221
Waste Description: LIGHT FUELS
+
Waste Code: 241
Waste Description: HALOGENATED SOLVENTS
+
Waste Code: 253
Waste Description: EMULSIFIED OILS
+
Waste Code: 263
Waste Description: ORGANIC LABORATORY CHEMICALS

Site: GVT. OF CAN. - NATIONAL RESEARCH COUNCIL
C/O PUBLIC WORKS CANADA OTTAWA ON

Database:
[GEN](#)

SIC Code: 0000
SIC Description: *** NOT DEFINED ***
Generator #: ON0195800
Approval Yrs: 92,93,94

Site: GVT. OF CAN. - NATIONAL RESEARCH C

Database:

SIC Code: 0000
SIC Description: *** NOT DEFINED ***
Generator #: ON0195800
Approval Yrs: 86,87,88,89,90

Site: DEPT. OF NATIONAL DEFENCE (OUT OF BUS.)
BEME CFB OTTAWA OTTAWA ON

Database:
[GEN](#)

SIC Code: 8111
SIC Description: DEFENCE SERVICES
Generator #: ON0046570
Approval Yrs: 98

--- Details ---

Waste Code: 213
Waste Description: PETROLEUM DISTILLATES

Site: GVT. OF CAN. - NATIONAL DEFENCE 18-150
CFB OTTAWA (N) OTTAWA ON

Database:
[GEN](#)

SIC Code: 8111
SIC Description: DEFENCE SERVICES
Generator #: ON0046539
Approval Yrs: 94

--- Details ---

Waste Code: 112
Waste Description: ACID WASTE - HEAVY METALS
+
Waste Code: 114
Waste Description: OTHER INORGANIC ACID WASTES
+
Waste Code: 121
Waste Description: ALKALINE WASTES - HEAVY METALS
+
Waste Code: 122
Waste Description: ALKALINE WASTES - OTHER METALS
+
Waste Code: 148
Waste Description: INORGANIC LABORATORY CHEMICALS
+
Waste Code: 212
Waste Description: ALIPHATIC SOLVENTS
+
Waste Code: 213
Waste Description: PETROLEUM DISTILLATES
+
Waste Code: 243
Waste Description: PCB'S
+
Waste Code: 251
Waste Description: OIL SKIMMINGS & SLUDGES
+
Waste Code: 252
Waste Description: WASTE OILS & LUBRICANTS
+
Waste Code: 263
Waste Description: ORGANIC LABORATORY CHEMICALS
+
Waste Code: 264

Waste Description: PHOTOPROCESSING WASTES
+
Waste Code: 312
Waste Description: PATHOLOGICAL WASTES

Site: GVT. OF CAN. - NATIONAL DEFENCE
CFB OTTAWA (N), BLDG 303 OTTAWA ON

Database:
[GEN](#)

SIC Code: 8111
SIC Description: DEFENCE SERVICES
Generator #: ON0046539
Approval Yrs: 89,90

--- Details ---

Waste Code: 114
Waste Description: OTHER INORGANIC ACID WASTES
+
Waste Code: 148
Waste Description: INORGANIC LABORATORY CHEMICALS
+
Waste Code: 213
Waste Description: PETROLEUM DISTILLATES
+
Waste Code: 251
Waste Description: OIL SKIMMINGS & SLUDGES
+
Waste Code: 252
Waste Description: WASTE OILS & LUBRICANTS
+
Waste Code: 263
Waste Description: ORGANIC LABORATORY CHEMICALS
+
Waste Code: 264
Waste Description: PHOTOPROCESSING WASTES

Site: GVT. OF CAN. - NATIONAL DEFENCE
CFB OTTAWA (N), BLDG 303 OTTAWA ON

Database:
[GEN](#)

SIC Code: 8111
SIC Description: DEFENCE SERVICES
Generator #: ON0046539
Approval Yrs: 86,87,88

--- Details ---

Waste Code: 264
Waste Description: PHOTOPROCESSING WASTES
+
Waste Code: 114
Waste Description: OTHER INORGANIC ACID WASTES
+
Waste Code: 148
Waste Description: INORGANIC LABORATORY CHEMICALS
+
Waste Code: 251
Waste Description: OIL SKIMMINGS & SLUDGES
+
Waste Code: 263
Waste Description: ORGANIC LABORATORY CHEMICALS

Site: GVT. OF CAN. - NATIONAL DEFENCE
CFB OTTAWA SOUTH, HANGER #2 OTTAWA ON

Database:
[GEN](#)

SIC Code: 8111
SIC Description: DEFENCE SERVICES
Generator #: ON0046500
Approval Yrs: 90

--- Details ---

Waste Code: 112
Waste Description: ACID WASTE - HEAVY METALS
+
Waste Code: 121
Waste Description: ALKALINE WASTES - HEAVY METALS
+
Waste Code: 122
Waste Description: ALKALINE WASTES - OTHER METALS
+
Waste Code: 123
Waste Description: ALKALINE PHOSPHATES
+
Waste Code: 145
Waste Description: PAINT/PIGMENT/COATING RESIDUES
+
Waste Code: 146
Waste Description: OTHER SPECIFIED INORGANICS
+
Waste Code: 147
Waste Description: CHEMICAL FERTILIZER WASTES
+
Waste Code: 148
Waste Description: INORGANIC LABORATORY CHEMICALS
+
Waste Code: 212
Waste Description: ALIPHATIC SOLVENTS
+
Waste Code: 213
Waste Description: PETROLEUM DISTILLATES
+
Waste Code: 221
Waste Description: LIGHT FUELS
+
Waste Code: 222
Waste Description: HEAVY FUELS
+
Waste Code: 232
Waste Description: POLYMERIC RESINS
+
Waste Code: 241
Waste Description: HALOGENATED SOLVENTS
+
Waste Code: 251
Waste Description: OIL SKIMMINGS & SLUDGES
+
Waste Code: 252
Waste Description: WASTE OILS & LUBRICANTS
+
Waste Code: 253
Waste Description: EMULSIFIED OILS
+
Waste Code: 263
Waste Description: ORGANIC LABORATORY CHEMICALS
+
Waste Code: 264
Waste Description: PHOTOPROCESSING WASTES
+
Waste Code: 331
Waste Description: WASTE COMPRESSED GASES

Site: GVT. OF CAN. - NATIONAL DEFENCE
CFB OTTAWA SOUTH OTTAWA ON

Database:
[GEN](#)

SIC Code: 8111
SIC Description: DEFENCE SERVICES
Generator #: ON0046500
Approval Yrs: 88,89

--- Details ---

Waste Code: 232
Waste Description: POLYMERIC RESINS
+
Waste Code: 241
Waste Description: HALOGENATED SOLVENTS
+
Waste Code: 251
Waste Description: OIL SKIMMINGS & SLUDGES
+
Waste Code: 252
Waste Description: WASTE OILS & LUBRICANTS
+
Waste Code: 253
Waste Description: EMULSIFIED OILS
+
Waste Code: 263
Waste Description: ORGANIC LABORATORY CHEMICALS
+
Waste Code: 264
Waste Description: PHOTOPROCESSING WASTES
+
Waste Code: 122
Waste Description: ALKALINE WASTES - OTHER METALS
+
Waste Code: 145
Waste Description: PAINT/PIGMENT/COATING RESIDUES
+
Waste Code: 146
Waste Description: OTHER SPECIFIED INORGANICS
+
Waste Code: 147
Waste Description: CHEMICAL FERTILIZER WASTES
+
Waste Code: 148
Waste Description: INORGANIC LABORATORY CHEMICALS
+
Waste Code: 212
Waste Description: ALIPHATIC SOLVENTS
+
Waste Code: 213
Waste Description: PETROLEUM DISTILLATES
+
Waste Code: 221
Waste Description: LIGHT FUELS
+
Waste Code: 222
Waste Description: HEAVY FUELS

Site: Library and Archives Canada
Codd's Road Ottawa ON

Database:
[GEN](#)

SIC Code: 911311
SIC Description:

Generator #: ON3964387
Approval Yrs: 2011

Site: Canada Lands Company
Codd's Road Ottawa ON

Database:
[GEN](#)

SIC Code:
SIC Description:
Generator #: ON8567328
Approval Yrs: As of July 2013

Site: SPIC & SPAN-VALETOR-CASH CLEANERS
MONTERAL SQUARE, MONTREAL ROAD OTTAWA ON

Database:
[GEN](#)

SIC Code: 9721
SIC Description: POWER LAUND./CLEANERS
Generator #: ON0573407
Approval Yrs: 86,87,88,89,90

--- Details ---

Waste Code: 241
Waste Description: HALOGENATED SOLVENTS

Site: SPIC & SPAN-VALETOR-CASH CLEANERS 35-136
MONTERAL SQUARE, MONTREAL ROAD OTTAWA ON

Database:
[GEN](#)

SIC Code: 9721
SIC Description: POWER LAUND./CLEANER
Generator #: ON0573407
Approval Yrs: 92,93,94,95,96,97,98

--- Details ---

Waste Code: 241
Waste Description: HALOGENATED SOLVENTS

Site: PUBLIC WORKS CANADA - NATIONAL DEFENCE
CF PHOTO UNIT OTTAWA ON

Database:
[GEN](#)

SIC Code: 911110
SIC Description: Defence Services
Generator #: ON0144713
Approval Yrs: 2010

--- Details ---

Waste Code: 211
Waste Description: AROMATIC SOLVENTS
+
Waste Code: 242
Waste Description: HALOGENATED PESTICIDES
+
Waste Code: 145
Waste Description: PAINT/PIGMENT/COATING RESIDUES
+
Waste Code: 264
Waste Description: PHOTOPROCESSING WASTES
+
Waste Code: 243
Waste Description: PCBS
+

Waste Code: 121
 Waste Description: ALKALINE WASTES - HEAVY METALS
 +
 Waste Code: 148
 Waste Description: INORGANIC LABORATORY CHEMICALS
 +
 Waste Code: 251
 Waste Description: OIL SKIMMINGS & SLUDGES
 +
 Waste Code: 262
 Waste Description: DETERGENTS/SOAPS
 +
 Waste Code: 112
 Waste Description: ACID WASTE - HEAVY METALS
 +
 Waste Code: 146
 Waste Description: OTHER SPECIFIED INORGANICS
 +
 Waste Code: 331
 Waste Description: WASTE COMPRESSED GASES
 +
 Waste Code: 212
 Waste Description: ALIPHATIC SOLVENTS
 +
 Waste Code: 263
 Waste Description: ORGANIC LABORATORY CHEMICALS

Site: PUBLIC WORKS CANADA - NATIONAL DEFENCE
 CF PHOTO UNIT OTTAWA ON

Database:
[GEN](#)

SIC Code: 911110
 SIC Description: Defence Services
 Generator #: ON0144713
 Approval Yrs: 2011

--- Details ---

Waste Code: 211
 Waste Description: AROMATIC SOLVENTS
 +
 Waste Code: 148
 Waste Description: INORGANIC LABORATORY CHEMICALS
 +
 Waste Code: 263
 Waste Description: ORGANIC LABORATORY CHEMICALS
 +
 Waste Code: 242
 Waste Description: HALOGENATED PESTICIDES
 +
 Waste Code: 121
 Waste Description: ALKALINE WASTES - HEAVY METALS
 +
 Waste Code: 331
 Waste Description: WASTE COMPRESSED GASES
 +
 Waste Code: 146
 Waste Description: OTHER SPECIFIED INORGANICS
 +
 Waste Code: 243
 Waste Description: PCBs
 +
 Waste Code: 262
 Waste Description: DETERGENTS/SOAPS
 +
 Waste Code: 145

Waste Description: PAINT/PIGMENT/COATING RESIDUES
+
Waste Code: 251
Waste Description: OIL SKIMMINGS & SLUDGES
+
Waste Code: 264
Waste Description: PHOTOPROCESSING WASTES
+
Waste Code: 212
Waste Description: ALIPHATIC SOLVENTS
+
Waste Code: 112
Waste Description: ACID WASTE - HEAVY METALS

Site: **Canada Lands Company**
156 Via Venus Ottawa ON

Database:
[GEN](#)

SIC Code: 562910
SIC Description:
Generator #: ON4427283
Approval Yrs: 2011

Site: **Department of National Defence**
196 Via Venus Ottawa ON

Database:
[GEN](#)

SIC Code: 447110
SIC Description: Gasoline Stations with Convenience Stores
Generator #: ON4331835
Approval Yrs: 06

--- Details ---

Waste Code: 251
Waste Description: OIL SKIMMINGS & SLUDGES

Site: **LIBRARY AND ARCHIVES CANADA**
CODD'S ROAD OTTAWA ON

Database:
[GEN](#)

SIC Code:
SIC Description:
Generator #: ON0757004
Approval Yrs: 06

--- Details ---

Waste Code: 146
Waste Description: OTHER SPECIFIED INORGANICS

Site: **PRATT & WHITNEY CANADA INC.**
M11, NRC CAMPUS OTTAWA ON

Database:
[GEN](#)

SIC Code: 336410
SIC Description: Aerospace Product and Parts Manufacturing
Generator #: ON0142801
Approval Yrs: 06,07,08

--- Details ---

Waste Code: 121
Waste Description: ALKALINE WASTES - HEAVY METALS
+
Waste Code: 148
Waste Description: INORGANIC LABORATORY CHEMICALS

+
Waste Code: 221
Waste Description: LIGHT FUELS
+
Waste Code: 252
Waste Description: WASTE OILS & LUBRICANTS
+
Waste Code: 253
Waste Description: EMULSIFIED OILS
+
Waste Code: 263
Waste Description: ORGANIC LABORATORY CHEMICALS

Site: NATIONAL ARCHIVES OF CANADA
CODD'S ROAD OTTAWA ON

Database:
[GEN](#)

SIC Code:
SIC Description:
Generator #: ON0757004
Approval Yrs: 02,03,04

Site: GVT. OF CAN. - PUBLIC WORKS CANADA18-182
MONTREAL RD,BLDG M-23 NRC,CF PHOTO UNIT OTTAWA ON

Database:
[GEN](#)

SIC Code: 8111
SIC Description: DEFENCE SERVICES
Generator #: ON0144713
Approval Yrs: 94

--- Details ---

Waste Code: 111
Waste Description: SPENT PICKLE LIQUOR
+
Waste Code: 112
Waste Description: ACID WASTE - HEAVY METALS
+
Waste Code: 113
Waste Description: ACID WASTE - OTHER METALS
+
Waste Code: 121
Waste Description: ALKALINE WASTES - HEAVY METALS
+
Waste Code: 122
Waste Description: ALKALINE WASTES - OTHER METALS
+
Waste Code: 123
Waste Description: ALKALINE PHOSPHATES
+
Waste Code: 145
Waste Description: PAINT/PIGMENT/COATING RESIDUES
+
Waste Code: 148
Waste Description: INORGANIC LABORATORY CHEMICALS
+
Waste Code: 212
Waste Description: ALIPHATIC SOLVENTS
+
Waste Code: 241
Waste Description: HALOGENATED SOLVENTS
+
Waste Code: 253
Waste Description: EMULSIFIED OILS

+
Waste Code: 264
Waste Description: PHOTOPROCESSING WASTES
+
Waste Code: 267
Waste Description: ORGANIC ACIDS

Site: PUBLIC WORKS CANADA - NATIONAL DEFENCE
CF PHOTO UNIT OTTAWA ON

Database:
[GEN](#)

SIC Code: 8111
SIC Description: DEFENCE SERVICES
Generator #: ON0144713
Approval Yrs: 98,99,00,01,02,03,04,05,06,07,08

--- Details ---

Waste Code: 251
Waste Description: OIL SKIMMINGS & SLUDGES
+
Waste Code: 146
Waste Description: OTHER SPECIFIED INORGANICS
+
Waste Code: 111
Waste Description: SPENT PICKLE LIQUOR
+
Waste Code: 112
Waste Description: ACID WASTE - HEAVY METALS
+
Waste Code: 113
Waste Description: ACID WASTE - OTHER METALS
+
Waste Code: 114
Waste Description: OTHER INORGANIC ACID WASTES
+
Waste Code: 121
Waste Description: ALKALINE WASTES - HEAVY METALS
+
Waste Code: 122
Waste Description: ALKALINE WASTES - OTHER METALS
+
Waste Code: 123
Waste Description: ALKALINE PHOSPHATES
+
Waste Code: 145
Waste Description: PAINT/PIGMENT/COATING RESIDUES
+
Waste Code: 148
Waste Description: INORGANIC LABORATORY CHEMICALS
+
Waste Code: 211
Waste Description: AROMATIC SOLVENTS
+
Waste Code: 212
Waste Description: ALIPHATIC SOLVENTS
+
Waste Code: 213
Waste Description: PETROLEUM DISTILLATES
+
Waste Code: 232
Waste Description: POLYMERIC RESINS
+
Waste Code: 241
Waste Description: HALOGENATED SOLVENTS
+

Waste Code: 242
 Waste Description: HALOGENATED PESTICIDES
 +
 Waste Code: 243
 Waste Description: PCB'S
 +
 Waste Code: 252
 Waste Description: WASTE OILS & LUBRICANTS
 +
 Waste Code: 253
 Waste Description: EMULSIFIED OILS
 +
 Waste Code: 262
 Waste Description: DETERGENTS/SOAPS
 +
 Waste Code: 263
 Waste Description: ORGANIC LABORATORY CHEMICALS
 +
 Waste Code: 264
 Waste Description: PHOTOPROCESSING WASTES
 +
 Waste Code: 265
 Waste Description: GRAPHIC ART WASTES
 +
 Waste Code: 267
 Waste Description: ORGANIC ACIDS
 +
 Waste Code: 331
 Waste Description: WASTE COMPRESSED GASES

Site: GVT. OF CAN. - PUBLIC WORKS CANADA
 BLDG. SERVICES-NAT'L DEFENCE, LAND ENG. OTTAWA ON

Database:
[GEN](#)

SIC Code: 8111
 SIC Description: DEFENCE SERVICES
 Generator #: ON0144713
 Approval Yrs: 86,87,88,89,90

--- Details ---

Waste Code: 111
 Waste Description: SPENT PICKLE LIQUOR
 +
 Waste Code: 112
 Waste Description: ACID WASTE - HEAVY METALS
 +
 Waste Code: 113
 Waste Description: ACID WASTE - OTHER METALS
 +
 Waste Code: 121
 Waste Description: ALKALINE WASTES - HEAVY METALS
 +
 Waste Code: 122
 Waste Description: ALKALINE WASTES - OTHER METALS
 +
 Waste Code: 123
 Waste Description: ALKALINE PHOSPHATES
 +
 Waste Code: 145
 Waste Description: PAINT/PIGMENT/COATING RESIDUES
 +
 Waste Code: 148
 Waste Description: INORGANIC LABORATORY CHEMICALS
 +
 Waste Code: 212

Waste Description: ALIPHATIC SOLVENTS
+
Waste Code: 241
Waste Description: HALOGENATED SOLVENTS
+
Waste Code: 253
Waste Description: EMULSIFIED OILS
+
Waste Code: 267
Waste Description: ORGANIC ACIDS

Site: NATIONAL DEFENSE
NRC MONTREAL ROAD, CAMPUS BLDG. M23 OTTAWA ON

Database:
GEN

SIC Code: 8111
SIC Description: DEFENCE SERVICES
Generator #: ON0144713
Approval Yrs: 92,93,95,96,97

--- Details ---

Waste Code: 111
Waste Description: SPENT PICKLE LIQUOR
+
Waste Code: 112
Waste Description: ACID WASTE - HEAVY METALS
+
Waste Code: 113
Waste Description: ACID WASTE - OTHER METALS
+
Waste Code: 114
Waste Description: OTHER INORGANIC ACID WASTES
+
Waste Code: 121
Waste Description: ALKALINE WASTES - HEAVY METALS
+
Waste Code: 122
Waste Description: ALKALINE WASTES - OTHER METALS
+
Waste Code: 123
Waste Description: ALKALINE PHOSPHATES
+
Waste Code: 145
Waste Description: PAINT/PIGMENT/COATING RESIDUES
+
Waste Code: 148
Waste Description: INORGANIC LABORATORY CHEMICALS
+
Waste Code: 212
Waste Description: ALIPHATIC SOLVENTS
+
Waste Code: 213
Waste Description: PETROLEUM DISTILLATES
+
Waste Code: 241
Waste Description: HALOGENATED SOLVENTS
+
Waste Code: 252
Waste Description: WASTE OILS & LUBRICANTS
+
Waste Code: 253
Waste Description: EMULSIFIED OILS
+
Waste Code: 263
Waste Description: ORGANIC LABORATORY CHEMICALS

+
Waste Code: 264
Waste Description: PHOTOPROCESSING WASTES
+
Waste Code: 267
Waste Description: ORGANIC ACIDS

Site: PRATT & WHITNEY CANADA INC.
M10-B, NRC CAMPUS OTTAWA ON

Database:
[GEN](#)

SIC Code: 3211
SIC Description: AIRCRAFT & PARTS IND.
Generator #: ON0142801
Approval Yrs: 95,96,97,98,99,00,01,02,03,04,05

--- Details ---

Waste Code: 121
Waste Description: ALKALINE WASTES - HEAVY METALS
+
Waste Code: 148
Waste Description: INORGANIC LABORATORY CHEMICALS
+
Waste Code: 221
Waste Description: LIGHT FUELS
+
Waste Code: 252
Waste Description: WASTE OILS & LUBRICANTS
+
Waste Code: 263
Waste Description: ORGANIC LABORATORY CHEMICALS

Site: PUBLIC WORKS CANADA - NATIONAL DEFENCE
CF PHOTO UNIT OTTAWA ON

Database:
[GEN](#)

SIC Code: 911110
SIC Description: Defence Services
Generator #: ON0144713
Approval Yrs: 2009

--- Details ---

Waste Code: 112
Waste Description: ACID WASTE - HEAVY METALS
+
Waste Code: 121
Waste Description: ALKALINE WASTES - HEAVY METALS
+
Waste Code: 145
Waste Description: PAINT/PIGMENT/COATING RESIDUES
+
Waste Code: 146
Waste Description: OTHER SPECIFIED INORGANICS
+
Waste Code: 148
Waste Description: INORGANIC LABORATORY CHEMICALS
+
Waste Code: 211
Waste Description: AROMATIC SOLVENTS
+
Waste Code: 212
Waste Description: ALIPHATIC SOLVENTS
+
Waste Code: 242
Waste Description: HALOGENATED PESTICIDES

+
Waste Code: 243
Waste Description: PCBs

+
Waste Code: 251
Waste Description: OIL SKIMMINGS & SLUDGES

+
Waste Code: 262
Waste Description: DETERGENTS/SOAPS

+
Waste Code: 263
Waste Description: ORGANIC LABORATORY CHEMICALS

+
Waste Code: 264
Waste Description: PHOTOPROCESSING WASTES

+
Waste Code: 331
Waste Description: WASTE COMPRESSED GASES

Site: PUBLIC WORKS CANADA - NATIONAL DEFENCE
CF PHOTO UNIT OTTAWA ON

Database:
[GEN](#)

SIC Code:
SIC Description:
Generator #: ON0144713
Approval Yrs: As of July 2013

--- Details ---

Waste Code: 121
Waste Description: Alkaline slutions - containing heavy metals

+
Waste Code: 145
Waste Description: Wastes from the use of pigments, coatings and paints

+
Waste Code: 146
Waste Description: Other specified inorganic sludges, slurries or solids

+
Waste Code: 211
Waste Description: Aromatic solvents and residues

+
Waste Code: 251
Waste Description: Waste oils/sludges (petroleum based)

+
Waste Code: 262
Waste Description: Detergents and soaps

+
Waste Code: 263
Waste Description: Misc. waste organic chemicals

+
Waste Code: 264
Waste Description: Photoprocessing wastes

+
Waste Code: 331
Waste Description: Waste compressed gases including cylinders

Site: GVT. OF CAN. - NATIONAL DEFENCE
LETE OTTAWA ON

Database:
[GEN](#)

SIC Code: 0000
SIC Description: *** NOT DEFINED ***
Generator #: ON0046519
Approval Yrs: 86,87,88,89,90,92,93,94

Site: NATIONAL RESEARCH COUNCIL
BUILDING U-61 OTTAWA ON

Database:
[GEN](#)

SIC Code:
SIC Description:
Generator #: ON5272025
Approval Yrs: 02,03,04

--- Details ---

Waste Code: 221
Waste Description: LIGHT FUELS

Site: GVT. OF CAN. - NATIONAL RESEARCH
COUNCIL, MONTREAL ROAD COMPLEX OTTAWA ON

Database:
[GEN](#)

SIC Code: 8176
SIC Description: RESEARCH ADMIN.
Generator #: ON0195801
Approval Yrs: 86,87

--- Details ---

Waste Code: 114
Waste Description: OTHER INORGANIC ACID WASTES
+
Waste Code: 148
Waste Description: INORGANIC LABORATORY CHEMICALS
+
Waste Code: 211
Waste Description: AROMATIC SOLVENTS
+
Waste Code: 212
Waste Description: ALIPHATIC SOLVENTS
+
Waste Code: 213
Waste Description: PETROLEUM DISTILLATES
+
Waste Code: 221
Waste Description: LIGHT FUELS
+
Waste Code: 241
Waste Description: HALOGENATED SOLVENTS
+
Waste Code: 252
Waste Description: WASTE OILS & LUBRICANTS
+
Waste Code: 253
Waste Description: EMULSIFIED OILS
+
Waste Code: 263
Waste Description: ORGANIC LABORATORY CHEMICALS
+
Waste Code: 264
Waste Description: PHOTOPROCESSING WASTES
+
Waste Code: 312
Waste Description: PATHOLOGICAL WASTES

Site: 323 LONDON TERRACE OTTAWA ON

Database:
[HINC](#)

External File Num: FS INC 0804-01432

Date of Occurrence: 3/25/2008
Fuel Occurrence Type: Pipeline Strike
Fuel Type Involved: Natural Gas
Status Desc: Completed - No Action Required
Job Type Desc: Incident/Near-Miss Occurrence (FS)
Oper. Type Involved: Commercial (e.g. restaurant, business unit, etc)
Service Interruptions: Yes
Property Damage: No
Fuel Life Cycle Stage: Utilization
Root Cause:
Reported Details:
Fuel Category: Gaseous Fuel
Occurrence Type: Incident
Affiliation: Industry Stakeholder (Licensee/Registration/Certificate Holder, Facility Owner, etc.)
County Name: Ottawa
Approx. Quant. Rel:
Nearby body of water:
Enter Drainage Syst.:
Approx. Quant. Unit:
Environmental Impact:

Site: DEPARTMENT OF NATIONAL DEFENCE
OTTAWA ON

Database:
[NPCB](#)

Company Code: O3009
Transaction Date: 2/11/1993
Inspection Date:
Industry: NATIONAL DEFENCE
Site Status: FEDERAL FACILITIES (IN USE)

Site: DEPARTMENT OF NATIONAL DEFENCE
OTTAWA ON

Database:
[NPCB](#)

Company Code: O3014PH
Transaction Date: 12/6/1997
Inspection Date:
Industry: NATIONAL DEFENCE
Site Status: DELETED FEDERAL SITES

Site: DEPARTMENT OF NATIONAL DEFENCE
OTTAWA ON

Database:
[NPCB](#)

Company Code: O3014
Transaction Date: 12/8/1998
Inspection Date: 1/21/1994
Industry: NATIONAL DEFENCE
Site Status: DELETED FEDERAL SITES

--- Details ---

Label: DO02600
No. of Items: 1
Contents: 68 L
Serial No.: 162825
Item/State: TRANSFORMER/FULL
Status: STORED FOR DISPOSAL
PCB Type/Code: MINERAL OIL/ULTRA LOW
Location:
Manufacturer:
+

Label: DO02599
No. of Items: 1
Contents: 91 L
Serial No.: 851123
Item/State: TRANSFORMER/FULL
Status: STORED FOR DISPOSAL
PCB Type/Code: MINERAL OIL/LOW
Location:
Manufacturer:

Site: NATIONAL RESEARCH COUNCIL
BUILDING-19/ASPM OTTAWA ON

Database:
[NPCB](#)

Company Code: O3164
Transaction Date: 11/10/1996
Inspection Date:
Industry: NATIONAL RESEARCH COUNCIL
Site Status: ITEMS SENT TO SWAN HILLS

Site: DEPARTMENT OF NATIONAL DEFENCE
CFB OTTAWA SOUTH; UPLANDS OTTAWA ON

Database:
[NPCB](#)

Company Code: O3014
Transaction Date: 8/30/1991
Inspection Date: 7/31/1991
Industry: National Defence
Site Status:

--- Details ---

Label:
No. of Items:
Contents: 0.00 KG
Serial No.:
Item/State:
Status: Stored for Disposal
PCB Type/Code: Unknown concentration
Location:
Manufacturer:

+

Label:
No. of Items:
Contents: 0.00 L
Serial No.:
Item/State:
Status: Stored for Disposal
PCB Type/Code: Askarel
Location:
Manufacturer:

+

Label:
No. of Items:
Contents: 0.00 L
Serial No.:
Item/State:
Status: Stored for Disposal
PCB Type/Code: High > 10,000 ppm
Location:
Manufacturer:

+

Label:
No. of Items:
Contents: 0.00 L

Serial No.:
 Item/State:
 Status: Stored for Disposal
 PCB Type/Code: Low 50 - 10,000 ppm
 Location:
 Manufacturer:
 +
 Label:
 No. of Items:
 Contents: 2.20 KG
 Serial No.:
 Item/State:
 Status: Stored for Disposal
 PCB Type/Code: Unknown concentration
 Location:
 Manufacturer:
 +
 Label:
 No. of Items:
 Contents: 3.00 KG
 Serial No.:
 Item/State:
 Status: Stored for Disposal
 PCB Type/Code: Unknown concentration
 Location:
 Manufacturer:
 +
 Label:
 No. of Items:
 Contents: 4.50 L
 Serial No.:
 Item/State:
 Status: In-Use
 PCB Type/Code: Askarel
 Location:
 Manufacturer:
 +
 Label:
 No. of Items:
 Contents: 8.80 KG
 Serial No.:
 Item/State:
 Status: Stored for Disposal
 PCB Type/Code: Unknown concentration
 Location:
 Manufacturer:
 +
 Label:
 No. of Items:
 Contents: 9.00 KG
 Serial No.:
 Item/State:
 Status: Stored for Disposal
 PCB Type/Code: Unknown concentration
 Location:
 Manufacturer:
 +
 Label:
 No. of Items:
 Contents: 9.00 L
 Serial No.:
 Item/State:
 Status: In-Use
 PCB Type/Code: Askarel
 Location:

Manufacturer:
+
Label:
No. of Items:
Contents: 12.00 KG
Serial No.:
Item/State:
Status: Stored for Disposal
PCB Type/Code: Unknown concentration
Location:

Manufacturer:
+
Label:
No. of Items:
Contents: 15.00 KG
Serial No.:
Item/State:
Status: Stored for Disposal
PCB Type/Code: Askarel
Location:

Manufacturer:
+
Label:
No. of Items:
Contents: 15.10 KG
Serial No.:
Item/State:
Status: Stored for Disposal
PCB Type/Code: Unknown concentration
Location:

Manufacturer:
+
Label:
No. of Items:
Contents: 18.00 KG
Serial No.:
Item/State:
Status: Stored for Disposal
PCB Type/Code: Askarel
Location:

Manufacturer:
+
Label:
No. of Items:
Contents: 26.60 KG
Serial No.:
Item/State:
Status: Stored for Disposal
PCB Type/Code: Unknown concentration
Location:

Manufacturer:
+
Label:
No. of Items:
Contents: 27.00 KG
Serial No.:
Item/State:
Status: Stored for Disposal
PCB Type/Code: Askarel
Location:

Manufacturer:
+
Label:
No. of Items:
Contents: 28.00 KG

Serial No.:
 Item/State:
 Status: Stored for Disposal
 PCB Type/Code: Unknown concentration
 Location:
 Manufacturer:
 +
 Label:
 No. of Items:
 Contents: 30.00 KG
 Serial No.:
 Item/State:
 Status: Stored for Disposal
 PCB Type/Code: Askarel
 Location:
 Manufacturer:
 +
 Label:
 No. of Items:
 Contents: 31.00 KG
 Serial No.:
 Item/State:
 Status: Stored for Disposal
 PCB Type/Code: Askarel
 Location:
 Manufacturer:
 +
 Label:
 No. of Items:
 Contents: 31.10 KG
 Serial No.:
 Item/State:
 Status: Stored for Disposal
 PCB Type/Code: Askarel
 Location:
 Manufacturer:
 +
 Label:
 No. of Items:
 Contents: 34.00 KG
 Serial No.:
 Item/State:
 Status: Stored for Disposal
 PCB Type/Code: Unknown concentration
 Location:
 Manufacturer:
 +
 Label:
 No. of Items:
 Contents: 35.00 KG
 Serial No.:
 Item/State:
 Status: Stored for Disposal
 PCB Type/Code: Askarel
 Location:
 Manufacturer:
 +
 Label:
 No. of Items:
 Contents: 37.70 KG
 Serial No.:
 Item/State:
 Status: Stored for Disposal
 PCB Type/Code: Askarel
 Location:

Manufacturer:
+
Label:
No. of Items:
Contents: 38.00 KG
Serial No.:
Item/State:
Status: Stored for Disposal
PCB Type/Code: Askarel
Location:

Manufacturer:
+
Label:
No. of Items:
Contents: 40.00 KG
Serial No.:
Item/State:
Status: Stored for Disposal
PCB Type/Code: Askarel
Location:

Manufacturer:
+
Label:
No. of Items:
Contents: 116.00 KG
Serial No.:
Item/State:
Status: Stored for Disposal
PCB Type/Code: Askarel
Location:

Manufacturer:
+
Label:
No. of Items:
Contents: 125.00 KG
Serial No.:
Item/State:
Status: Stored for Disposal
PCB Type/Code: Askarel
Location:

Manufacturer:
+
Label:
No. of Items:
Contents: 126.00 KG
Serial No.:
Item/State:
Status: Stored for Disposal
PCB Type/Code: Askarel
Location:

Manufacturer:
+
Label:
No. of Items:
Contents: 159.00 L
Serial No.:
Item/State:
Status: Stored for Disposal
PCB Type/Code: Askarel
Location:

Manufacturer:
+
Label:
No. of Items:
Contents: 159.00 L

Serial No.:
Item/State:
Status: Stored for Disposal
PCB Type/Code: High > 10,000 ppm
Location:
Manufacturer:

+
Label:
No. of Items:
Contents: 160.00 KG
Serial No.:

Item/State:
Status: Stored for Disposal
PCB Type/Code: Askarel
Location:
Manufacturer:

+
Label:
No. of Items:
Contents: 169.00 KG
Serial No.:

Item/State:
Status: Stored for Disposal
PCB Type/Code: Askarel
Location:
Manufacturer:

+
Label:
No. of Items:
Contents: 172.00 KG
Serial No.:

Item/State:
Status: Stored for Disposal
PCB Type/Code: Askarel
Location:
Manufacturer:

+
Label:
No. of Items:
Contents: 173.00 KG
Serial No.:

Item/State:
Status: Stored for Disposal
PCB Type/Code: Askarel
Location:
Manufacturer:

+
Label:
No. of Items:
Contents: 175.00 KG
Serial No.:

Item/State:
Status: Stored for Disposal
PCB Type/Code: Askarel
Location:
Manufacturer:

+
Label:
No. of Items:
Contents: 177.00 L
Serial No.:

Item/State:
Status: Stored for Disposal
PCB Type/Code: Low 50 - 10,000 ppm
Location:

Manufacturer:
 +
 Label:
 No. of Items:
 Contents: 178.00 KG
 Serial No.:
 Item/State:
 Status: Stored for Disposal
 PCB Type/Code: Askarel
 Location:
 Manufacturer:
 +
 Label:
 No. of Items:
 Contents: 180.00 KG
 Serial No.:
 Item/State:
 Status: Stored for Disposal
 PCB Type/Code: Askarel
 Location:
 Manufacturer:
 +
 Label:
 No. of Items:
 Contents: 182.00 L
 Serial No.:
 Item/State:
 Status: Stored for Disposal
 PCB Type/Code: Low 50 - 10,000 ppm
 Location:
 Manufacturer:
 +
 Label:
 No. of Items:
 Contents: 184.00 KG
 Serial No.:
 Item/State:
 Status: Stored for Disposal
 PCB Type/Code: Askarel
 Location:
 Manufacturer:
 +
 Label:
 No. of Items:
 Contents: 200.00 KG
 Serial No.:
 Item/State:
 Status: Stored for Disposal
 PCB Type/Code: Askarel
 Location:
 Manufacturer:
 +
 Label:
 No. of Items:
 Contents: 200.00 L
 Serial No.:
 Item/State:
 Status: Stored for Disposal
 PCB Type/Code: Askarel
 Location:
 Manufacturer:
 +
 Label:
 No. of Items:
 Contents: 202.50 L

Serial No.:
Item/State:
Status: Stored for Disposal
PCB Type/Code: Low 50 - 10,000 ppm
Location:
Manufacturer:

+
Label:
No. of Items:
Contents: 205.00 L

Serial No.:
Item/State:
Status: Stored for Disposal
PCB Type/Code: Askarel
Location:
Manufacturer:

+
Label:
No. of Items:
Contents: 205.00 L

Serial No.:
Item/State:
Status: Stored for Disposal
PCB Type/Code: Low 50 - 10,000 ppm
Location:
Manufacturer:

+
Label:
No. of Items:
Contents: 231.00 KG

Serial No.:
Item/State:
Status: Stored for Disposal
PCB Type/Code: Askarel
Location:
Manufacturer:

+
Label:
No. of Items:
Contents: 240.00 KG

Serial No.:
Item/State:
Status: Stored for Disposal
PCB Type/Code: Askarel
Location:
Manufacturer:

+
Label:
No. of Items:
Contents: 250.00 KG

Serial No.:
Item/State:
Status: Stored for Disposal
PCB Type/Code: Unknown concentration
Location:
Manufacturer:

+
Label:
No. of Items:
Contents: 260.00 KG

Serial No.:
Item/State:
Status: Stored for Disposal
PCB Type/Code: Askarel
Location:

Manufacturer:
 +
 Label:
 No. of Items:
 Contents: 275.00 KG
 Serial No.:
 Item/State:
 Status: Stored for Disposal
 PCB Type/Code: Askarel
 Location:
 Manufacturer:
 +
 Label:
 No. of Items:
 Contents: 308.00 KG
 Serial No.:
 Item/State:
 Status: Stored for Disposal
 PCB Type/Code: Askarel
 Location:
 Manufacturer:
 +
 Label:
 No. of Items:
 Contents: 334.00 KG
 Serial No.:
 Item/State:
 Status: Stored for Disposal
 PCB Type/Code: Askarel
 Location:
 Manufacturer:
 +
 Label:
 No. of Items:
 Contents: 408.00 KG
 Serial No.:
 Item/State:
 Status: Stored for Disposal
 PCB Type/Code: Askarel
 Location:
 Manufacturer:
 +
 Label:
 No. of Items:
 Contents: 500.00 L
 Serial No.:
 Item/State:
 Status: Stored for Disposal
 PCB Type/Code: Low 50 - 10,000 ppm
 Location:
 Manufacturer:
 +
 Label:
 No. of Items:
 Contents: 800.00 L
 Serial No.:
 Item/State:
 Status: Stored for Disposal
 PCB Type/Code: Askarel
 Location:
 Manufacturer:
 +
 Label:
 No. of Items:
 Contents: 42.00 KG

Serial No.:
 Item/State:
 Status: Stored for Disposal
 PCB Type/Code: Unknown concentration
 Location:
 Manufacturer:
 +
 Label:
 No. of Items:
 Contents: 46.30 KG
 Serial No.:
 Item/State:
 Status: Stored for Disposal
 PCB Type/Code: Askarel
 Location:
 Manufacturer:
 +
 Label:
 No. of Items:
 Contents: 50.00 KG
 Serial No.:
 Item/State:
 Status: Stored for Disposal
 PCB Type/Code: Askarel
 Location:
 Manufacturer:
 +
 Label:
 No. of Items:
 Contents: 53.30 KG
 Serial No.:
 Item/State:
 Status: Stored for Disposal
 PCB Type/Code: Askarel
 Location:
 Manufacturer:
 +
 Label:
 No. of Items:
 Contents: 57.70 KG
 Serial No.:
 Item/State:
 Status: Stored for Disposal
 PCB Type/Code: Unknown concentration
 Location:
 Manufacturer:
 +
 Label:
 No. of Items:
 Contents: 68.00 L
 Serial No.:
 Item/State:
 Status: Stored for Disposal
 PCB Type/Code: Ultra-low < 50 ppm
 Location:
 Manufacturer:
 +
 Label:
 No. of Items:
 Contents: 71.10 KG
 Serial No.:
 Item/State:
 Status: Stored for Disposal
 PCB Type/Code: Unknown concentration
 Location:

Manufacturer:
 +
 Label:
 No. of Items:
 Contents: 75.50 KG
 Serial No.:
 Item/State:
 Status: Stored for Disposal
 PCB Type/Code: Askarel
 Location:
 Manufacturer:
 +
 Label:
 No. of Items:
 Contents: 86.60 KG
 Serial No.:
 Item/State:
 Status: Stored for Disposal
 PCB Type/Code: Unknown concentration
 Location:
 Manufacturer:
 +
 Label:
 No. of Items:
 Contents: 91.00 L
 Serial No.:
 Item/State:
 Status: Stored for Disposal
 PCB Type/Code: Low 50 - 10,000 ppm
 Location:
 Manufacturer:
 +
 Label:
 No. of Items:
 Contents: 91.10 KG
 Serial No.:
 Item/State:
 Status: Stored for Disposal
 PCB Type/Code: Unknown concentration
 Location:
 Manufacturer:
 +
 Label:
 No. of Items:
 Contents: 100.00 KG
 Serial No.:
 Item/State:
 Status: Stored for Disposal
 PCB Type/Code: Unknown concentration
 Location:
 Manufacturer:
 +
 Label:
 No. of Items:
 Contents: 105.00 KG
 Serial No.:
 Item/State:
 Status: Stored for Disposal
 PCB Type/Code: Askarel
 Location:
 Manufacturer:
 +
 Label:
 No. of Items:
 Contents: 109.00 L

Serial No.:
Item/State:
Status: Stored for Disposal
PCB Type/Code: Askarel
Location:
Manufacturer:
+
Label:
No. of Items:
Contents: 109.00 L
Serial No.:
Item/State:
Status: Stored for Disposal
PCB Type/Code: Low 50 - 10,000 ppm
Location:
Manufacturer:
+
Label:
No. of Items:
Contents: 190.00 KG
Serial No.:
Item/State:
Status: Stored for Disposal
PCB Type/Code: Askarel
Location:
Manufacturer:

Site: NATIONAL RESEARCH COUNCIL
BLDG.M19. MONTREAL RD. LABS A.S.P.M. OTTAWA ON

Database:
[NPCB](#)

Company Code: O3138
Transaction Date: 6/15/1999
Inspection Date: 5/5/1993
Industry: NATIONAL RESEARCH COUNCIL
Site Status: ITEMS SENT TO SWAN HILLS

--- Details ---

Label: OR14394
No. of Items: 1
Contents: 6.6 L
Serial No.:
Item/State: CAPACITOR/FULL
Status: STORED FOR FUTURE USE
PCB Type/Code: ASKAREL/ASKAREL
Location:
Manufacturer:
+
Label: OR14352
No. of Items: 1
Contents: 6.6 L
Serial No.:
Item/State: CAPACITOR/FULL
Status: IN-USE
PCB Type/Code: ASKAREL/ASKAREL
Location:
Manufacturer:
+
Label: OR14356
No. of Items: 1
Contents: 6.6 L
Serial No.:
Item/State: CAPACITOR/FULL
Status: IN-USE
PCB Type/Code: ASKAREL/ASKAREL

Location:
Manufacturer:
+
Label: OR14396
No. of Items: 1
Contents: 6.6 L
Serial No.:
Item/State: CAPACITOR/FULL
Status: STORED FOR FUTURE USE
PCB Type/Code: ASKAREL/ASKAREL

Location:
Manufacturer:
+
Label: OR14397
No. of Items: 1
Contents: 6.6 L
Serial No.:
Item/State: CAPACITOR/FULL
Status: STORED FOR FUTURE USE
PCB Type/Code: ASKAREL/ASKAREL

Location:
Manufacturer:
+
Label: OR14398
No. of Items: 1
Contents: 4.5 L
Serial No.:
Item/State: CAPACITOR/FULL
Status: STORED FOR FUTURE USE
PCB Type/Code: ASKAREL/ASKAREL

Location:
Manufacturer:
+
Label: OR14399
No. of Items: 1
Contents: 4.5 L
Serial No.:
Item/State: CAPACITOR/FULL
Status: STORED FOR FUTURE USE
PCB Type/Code: ASKAREL/ASKAREL

Location:
Manufacturer:
+
Label: OR14401
No. of Items: 1
Contents: 4.5 L
Serial No.:
Item/State: CAPACITOR/FULL
Status: STORED FOR FUTURE USE
PCB Type/Code: ASKAREL/ASKAREL

Location:
Manufacturer:
+
Label: OR14353
No. of Items: 1
Contents: 6.6 L
Serial No.:
Item/State: CAPACITOR/FULL
Status: IN-USE
PCB Type/Code: ASKAREL/ASKAREL

Location:
Manufacturer:
+
Label: OR14354
No. of Items: 1

Contents: 6.6 L
Serial No.:
Item/State: CAPACITOR/FULL
Status: IN-USE
PCB Type/Code: ASKAREL/ASKAREL
Location:
Manufacturer:
+
Label: OR14351
No. of Items: 1
Contents: 4.5 L
Serial No.: Pallet 1
Item/State: CAPACITOR/FULL
Status: STORED FOR DISPOSAL
PCB Type/Code: ASKAREL/ASKAREL
Location:
Manufacturer:

Site: NATIONAL RESEARCH COUNCIL
MONTREAL ROAD LABS AS. P. M. OTTAWA ON

Database:
[NPCB](#)

Company Code: O3138A
Transaction Date: 2/16/1993
Inspection Date:
Industry: NATIONAL RESEARCH COUNCIL
Site Status: FEDERAL FACILITIES (IN USE)

--- Details ---

Label: OR24169
No. of Items: 1
Contents: 803 L
Serial No.:
Item/State: TRANSFORMER/FULL
Status: IN-USE
PCB Type/Code: ASKAREL/INERTEEN
Location: BLDG. M-36
Manufacturer: WESTINGHOUSE
+
Label: OR44331
No. of Items: 1
Contents: 4.5 L
Serial No.:
Item/State: CAPACITOR/FULL
Status: IN-USE
PCB Type/Code: ASKAREL/ASKAREL
Location:
Manufacturer:
+
Label: OR44332
No. of Items: 1
Contents: 4.5 L
Serial No.:
Item/State: CAPACITOR/FULL
Status: IN-USE
PCB Type/Code: ASKAREL/ASKAREL
Location:
Manufacturer:
+
Label: OR44333
No. of Items: 1
Contents: 4.5 L
Serial No.:
Item/State: CAPACITOR/FULL
Status: IN-USE

PCB Type/Code: ASKAREL/ASKAREL
 Location:
 Manufacturer:
 +
 Label: OR44334
 No. of Items: 1
 Contents: 4.5 L
 Serial No.:
 Item/State: CAPACITOR/FULL
 Status: IN-USE
 PCB Type/Code: ASKAREL/ASKAREL
 Location:
 Manufacturer:
 +
 Label: OR44335
 No. of Items: 1
 Contents: 4.5 L
 Serial No.:
 Item/State: CAPACITOR/FULL
 Status: IN-USE
 PCB Type/Code: ASKAREL/ASKAREL
 Location:
 Manufacturer:
 +
 Label: OR44336
 No. of Items: 1
 Contents: 4.5 L
 Serial No.:
 Item/State: CAPACITOR/FULL
 Status: IN-USE
 PCB Type/Code: ASKAREL/ASKAREL
 Location:
 Manufacturer:
 +
 Label: OR24162
 No. of Items: 1
 Contents: 803 L
 Serial No.:
 Item/State: TRANSFORMER/FULL
 Status: IN-USE
 PCB Type/Code: ASKAREL/INERTEEN
 Location: BLDG. M-55
 Manufacturer: WESTINGHOUSE
 +
 Label: OR24163
 No. of Items: 1
 Contents: 803 L
 Serial No.:
 Item/State: TRANSFORMER/FULL
 Status: IN-USE
 PCB Type/Code: ASKAREL/INERTEEN
 Location: BLDG. M-55
 Manufacturer: WESTINGHOUSE
 +
 Label: OR24164
 No. of Items: 1
 Contents: 803 L
 Serial No.:
 Item/State: TRANSFORMER/FULL
 Status: IN-USE
 PCB Type/Code: ASKAREL/INERTEEN
 Location: BLDG. M-35
 Manufacturer: WESTINGHOUSE
 +
 Label: OR24165

No. of Items: 1
 Contents: 803 L
 Serial No.:
 Item/State: TRANSFORMER/FULL
 Status: IN-USE
 PCB Type/Code: ASKAREL/INERTEEN
 Location: BLDG. M-35
 Manufacturer: WESTINGHOUSE
 +
 Label: OR24166
 No. of Items: 1
 Contents: 803 L
 Serial No.:
 Item/State: TRANSFORMER/FULL
 Status: IN-USE
 PCB Type/Code: ASKAREL/INERTEEN
 Location: BLDG. M-36
 Manufacturer: WESTINGHOUSE
 +
 Label: OR24172
 No. of Items: 1
 Contents: 803 L
 Serial No.:
 Item/State: TRANSFORMER/FULL
 Status: IN-USE
 PCB Type/Code: ASKAREL/INERTEEN
 Location:
 Manufacturer:
 +
 Label: OR24170
 No. of Items: 1
 Contents: 803 L
 Serial No.:
 Item/State: TRANSFORMER/FULL
 Status: IN-USE
 PCB Type/Code: ASKAREL/INERTEEN
 Location: BLDG. M-36
 Manufacturer: WESTINGHOUSE
 +
 Label: OR24167
 No. of Items: 1
 Contents: 803 L
 Serial No.:
 Item/State: TRANSFORMER/FULL
 Status: IN-USE
 PCB Type/Code: ASKAREL/INERTEEN
 Location: BLDG. M-36
 Manufacturer: WESTINGHOUSE
 +
 Label: OR24168
 No. of Items: 1
 Contents: 803 L
 Serial No.:
 Item/State: TRANSFORMER/FULL
 Status: IN-USE
 PCB Type/Code: ASKAREL/INERTEEN
 Location: BLDG. M-36
 Manufacturer: WESTINGHOUSE

Site: NATIONAL RESEARCH COUNCIL CANADA
 BUILDING M-51 OTTAWA ON

Database:
[OPCB](#)

Year: 1992
 Site Number: 40288A242

Site: **DIRECTOR ST LAURENT REGION**
NRC MONTREAL RD BLOCK M39 OTTAWA ON

Database:
[PRT](#)

Location ID: 11025
Type: private
Expiry Date:
Capacity (L): 4500.00
Licence #: 0001048775

Site: **NATIONAL RESEARCH COUNCIL CANADA BUILD M 19**
RAILWAY DYNAMICS UPLANDS CAMPU OTTAWA ON

Database:
[PRT](#)

Location ID: 11054
Type: private
Expiry Date:
Capacity (L): 9092.00
Licence #: 0001051734

Site: **NATIONAL RESEARCH COUNCIL CANADA BUILD M 19**
BUILDING M-14 OTTAWA ON

Database:
[PRT](#)

Location ID: 10891
Type: private
Expiry Date:
Capacity (L): 4546.00
Licence #: 0001063384

Site: **NATIONAL RESEARCH COUNCIL CANADA BUILD M 19**
UPLANDS BUILDING UPLANDS CAMPU OTTAWA ON

Database:
[PRT](#)

Location ID: 11130
Type: private
Expiry Date:
Capacity (L): 90920.00
Licence #: 0001041613

Site: **NATIONAL RESEARCH COUNCIL CANADA BUILD M 19**
U-62 BUILDING MONTREAL OTTAWA ON

Database:
[PRT](#)

Location ID: 204
Type: private
Expiry Date:
Capacity (L): 4546.00
Licence #: 0001041633

Site: **NATIONAL RESEARCH COUNCIL CANADA BUILD M 19**
MONTREAL RD BUILDING V-61 OTTAWA ON

Database:
[PRT](#)

Location ID: 10892
Type: private
Expiry Date:
Capacity (L): 13638.00

Licence #: 0001041623

Site: NATIONAL RESEARCH COUNCIL CANADA BUILD M 19
U-62 BUILDING MONTREAL OTTAWA ON

Database:
[PRT](#)

Location ID: 204
Type: retail
Expiry Date:
Capacity (L): 2273
Licence #: 0001041664

Site: NATIONAL RESEARCH COUNCIL
STORAGE BUILDING M-26 A,B,C,D OTTAWA ON

Database:
[REC](#)

Receiver #: RRPCB1200
Facility Type: TRANSFER STATION
Approval Yrs: 95,96,97,98,99,00,01,02,06,07,08

--- Details ---

Waste Code: 243
Waste Description: PCB'S

Site: Ottawa ON

Database:
[RSC](#)

Date Submitted: 07/05/01
Date Acknowledg.: 08/14/01
Date Returned:
Certification Date:
Soil Type: Medium/Fine
Restoration Type: Generic
Registration #:
Stratified (Y/N): N
Criteria: Res/parkland + Nonpotable
Consultant: DST Consulting Engineers Inc.
District Office: Ottawa
Intended Prop Use:
Current Property Use:
Certificate Prop Use #:
Applicable Standards:
Legal Description:
Prop. Identification #:
Entire legal prop. (y/n):
UTM Coordinates:
Latitude & Longitude:
Accuracy Estimate:
Measurement Method:
CPU Issued Sect 1686:

Site: City of Ottawa
MONTREAL ROAD OFF-RAMP ON HIGHWAY 174 EASTBOUND<UNOFFICIAL> Ottawa ON

Database:
[SPL](#)

Ref No.: 5367-66Z66Y
Incident Dt: 11/22/2004
MOE Reported Dt: 11/22/2004
Contaminant Name: COOLANT N.O.S.
Contaminant Quantity: 10 L
Incident Summary: Ottawa: Hwy 174: 10 L coolant to catchbasin.

Incident Cause:
Incident Reason:
Nature of Impact: Soil Contamination; Surface Water Pollution
Receiving Medium: Land & Water
Environmental Impact: Not Anticipated

Site: DEPARTMENT OF NATIONAL DEFENCE
UPLANDS AIRPORT, D.N.D. OTTAWA CITY ON

Database:
[SPL](#)

Ref No.: 126558
Incident Dt: 5/17/1996
MOE Reported Dt: 5/17/1996
Contaminant Name:
Contaminant Quantity:
Incident Summary: DEPT. NATIONAL DEFENCE- FUEL SPILL TO ASPHALT ROADWAY.
Incident Cause: OTHER CONTAINER LEAK
Incident Reason: UNKNOWN
Nature of Impact: Soil contamination
Receiving Medium: LAND
Environmental Impact: POSSIBLE

Site: DEPARTMENT OF NATIONAL DEFENCE
NEAR BUILDING #305 OTTAWA CITY ON

Database:
[SPL](#)

Ref No.: 83744
Incident Dt: //
MOE Reported Dt: 4/8/1993
Contaminant Name:
Contaminant Quantity:
Incident Summary: CANADIAN FORCES BASE-APP.1400L AVIATION FUEL LEAK FROM UNDERGROUND TANK.
Incident Cause: UNDERGROUND TANK LEAK
Incident Reason: CORROSION
Nature of Impact: Soil contamination
Receiving Medium: LAND
Environmental Impact: CONFIRMED

Site: UNKNOWN
BEHIND CAYEN'S GROCER IN MONTREAL PLAZA ON MONTREAL RD OTTAWA CITY ON

Database:
[SPL](#)

Ref No.: 23272
Incident Dt: 8/6/1989
MOE Reported Dt: 8/7/1989
Contaminant Name:
Contaminant Quantity:
Incident Summary: RADIATOR FLUID OR BATTERYACID TO DIRT PARKING LOT BEHIND CAYEN'S GROCER.
Incident Cause: PIPE/HOSE LEAK
Incident Reason: UNKNOWN
Nature of Impact:
Receiving Medium: LAND
Environmental Impact:

Site: Public Works and Government Service Canada (PWGSC)
Ottawa ON

Database:
[SPL](#)

Ref No.: 3671-966N37

Incident Dt: 21-MAR-13
MOE Reported Dt: 26-MAR-13
Contaminant Name: MAGNESIUM CHLORIDE
Contaminant Quantity: 270 kg
Incident Summary: MacDonal Cartier Bridge:
Incident Cause: Collision/Accident
Incident Reason: Road Conditions
Nature of Impact: Surface Water Pollution
Receiving Medium:
Environmental Impact: Not Anticipated

Site: UNKNOWN
BLAIR STATION AND QUEENSWAY OTTAWA CITY ON

Database:
[SPL](#)

Ref No.: 239018
Incident Dt: 9/11/2002
MOE Reported Dt: 9/11/2002
Contaminant Name:
Contaminant Quantity:
Incident Summary: SOURCE UNK: UNK VOLUME OF ANTIFREEZE IN THE STORMSEWER, CLEANING
Incident Cause: UNKNOWN
Incident Reason: UNKNOWN
Nature of Impact: Water course or lake
Receiving Medium: LAND, WATER
Environmental Impact: POSSIBLE

Site: NATIONAL RESEARCH COUNCIL
NRC, FLIGHT RESEARCH CENTRE UPLANDS AIRFORCE BASE OTTAWA CITY ON

Database:
[SPL](#)

Ref No.: 217541
Incident Dt: 12/4/2001
MOE Reported Dt: 12/4/2001
Contaminant Name:
Contaminant Quantity:
Incident Summary: NRC: UNKNOWN VOLUME OF WHITE PAINT TO DEMIERVILLE CREEK.
Incident Cause: UNKNOWN
Incident Reason: UNKNOWN
Nature of Impact: Water course or lake
Receiving Medium: Water
Environmental Impact: Possible

Site: O.C. TRANSPO
BLAIR STATION - TRANSITWAY OTTAWA CITY ON

Database:
[SPL](#)

Ref No.: 157234
Incident Dt: 6/25/1998
MOE Reported Dt: 6/25/1998
Contaminant Name:
Contaminant Quantity:
Incident Summary: O.C. TRANSPO: DIESEL FUEL TO CATCHBASIN
Incident Cause: OTHER CONTAINER LEAK
Incident Reason: EQUIPMENT FAILURE
Nature of Impact:
Receiving Medium: LAND
Environmental Impact: NOT ANTICIPATED

Appendix: Database Descriptions

Ecolog Environmental Risk Information Services Ltd can search the following databases. The extent of Historical information varies with each database and current information is determined by what is publicly available to Ecolog ERIS at the time of update. **Note:** Databases denoted with " * " indicates that the database will no longer be updated. See the individual database description for more information.

Abandoned Aggregate Inventory: Sept 2002* Provincial [AAGR](#)
The MAAP Program maintains a database of all abandoned pits and quarries. Please note that the database is only referenced by lot and concession and city/town location. The database provides information regarding the location, type, size, land use, status and general comments.*

Aggregate Inventory: Up to Aug 2012 Provincial [AGR](#)
The Ontario Ministry of Natural Resources maintains a database of all active pits and quarries. Please note that the database is only referenced by lot\concession and city/town location. The database provides information regarding the registered owner/operator, location, status, licence type, and maximum tonnage.

Abandoned Mine Information System: 1800-Feb 2013 Provincial [AMIS](#)
The Abandoned Mines Information System contains data on known abandoned and inactive mines located on both Crown and privately held lands. The information was provided by the Ministry of Northern Development and Mines (MNDM), with the following disclaimer: "the database provided has been compiled from various sources, and the Ministry of Northern Development and Mines makes no representation and takes no responsibility that such information is accurate, current or complete". Reported information includes official mine name, status, background information, mine start/end date, primary commodity, mine features, hazards and remediation.

Anderson's Waste Disposal Sites: 1860s-Present Private [ANDR](#)
The information provided in this database was collected by examining various historical documents which aimed to characterize the likely position of former waste disposal sites from 1860 to present. The research initiative behind the creation of this database was to identify those sites that are missing from the Ontario MOE Waste Disposal Site Inventory, as well as to provide revisions and corrections to the positions and descriptions of sites currently listed in the MOE inventory. In addition to historic waste disposal facilities, the database also identifies certain auto wreckers and scrap yards that have been extrapolated from documentary sources. Please note that the data is not warranted to be complete, exhaustive or authoritative. The information was collected for research purposes only.

Automobile Wrecking & Supplies: 2001-Jun 2010 Private [AUWR](#)
This database provides an inventory of all known locations that are involved in the scrap metal, automobile wrecking/recycling, and automobile parts & supplies industry. Information is provided on the company name, location and business type.

Borehole: 1875-Aug 2011 Provincial [BORE](#)
A borehole is the generalized term for any narrow shaft drilled in the ground, either vertically or horizontally. The information here includes geotechnical investigations or environmental site assessments, mineral exploration, or as a pilot hole for installing piers or underground utilities. Information is from many sources such as the Ministry of Transportation (MTO) boreholes from engineering reports and projects from the 1950 to 1990's in Southern Ontario. Boreholes from the Ontario Geological Survey (OGS) including The Urban Geology Analysis Information System (UGAIS) and the York Peel Durham Toronto (YPDT) database of the Conservation Authority Moraine Coalition. This database will include fields such as location, stratigraphy, depth, elevation, year drilled, etc. For all water well data or oil and gas well data for Ontario please refer to WWIS and OOGW.

Certificates of Approval:

1985-Oct 30, 2011*

Provincial

[CA](#)

This database contains the following types of approvals: Air & Noise, Industrial Sewage, Municipal & Private Sewage, Waste Management Systems and Renewable Energy Approvals. The MOE in Ontario states that any facility that releases emissions to the atmosphere, discharges contaminants to ground or surface water, provides potable water supplies, or stores, transports or disposes of waste, must have a Certificate of Approval before it can operate lawfully. Fields include approval number, business name, address, approval date, approval type and status. This database will no longer be updated, as CofA's have been replaced by either Environmental Activity and Sector Registry (EASR) or Environmental Compliance Approval (ECA). Please refer to those individual databases for any information after Oct.31, 2011.

Commercial Fuel Oil Tanks:

1948-Apr 2013

Provincial

[CFOT](#)

Since May 2002, Ontario developed a new act where it became mandatory for fuel oil tanks to be registered with Technical Standards & Safety Authority (TSSA). This data would include all commercial underground fuel oil tanks in Ontario with fields such as location, registration number, tank material, age of tank and tank size.

Chemical Register:

1992, 1999-Jun 2010

Private

[CHEM](#)

This database includes information from both a one time study conducted in 1992 and private source and is a listing of facilities that manufacture or distribute chemicals. The production of these chemical substances may involve one or more chemical reactions and/or chemical separation processes (i.e. fractionation, solvent extraction, crystallization, etc.).

Inventory of Coal Gasification Plants and Coal Tar

Apr 1987 and Nov 1988*

Provincial

[COAL](#)**Sites:**

This inventory includes both the "Inventory of Coal Gasification Plant Waste Sites in Ontario-April 1987" and the Inventory of Industrial Sites Producing or Using Coal Tar and Related Tars in Ontario-November 1988) collected by the MOE. It identifies industrial sites that produced and continue to produce or use coal tar and other related tars. Detailed information is available and includes: facility type, size, land use, information on adjoining properties, soil condition, site operators/occupants, site description, potential environmental impacts and historic maps available. This was a one-time inventory.*

Compliance and Convictions:

1989-Jun 2013

Provincial

[CONV](#)

This database summarizes the fines and convictions handed down by the Ontario courts beginning in 1989. Companies and individuals named here have been found guilty of environmental offenses in Ontario courts of law.

Certificates of Property Use:

1994-Jul 2013

Provincial

[CPU](#)

This is a subset taken from Ontario's Environmental Registry (EBR) database. It will include all CPU's on the registry such as (EPA s. 168.6) - Certificate of Property Use.

Drill Hole Database:

1886-Jun 2013

Provincial

[DRL](#)

The Ontario Drill Hole Database contains information on more than 113,000 percussion, overburden, sonic and diamond drill holes from assessment files on record with the department of Mines and Minerals. Please note that limited data is available for southern Ontario, as it was the last area to be completed. The database was created when surveys submitted to the Ministry were converted in the Assessment File Research Image Database (AFRI) project. However, the degree of accuracy (coordinates) as to the exact location of drill holes is dependent upon the source document submitted to the MNM. Levels of accuracy used to locate holes are: centering on the mining claim; a sketch of the mining claim; a 1:50,000 map; a detailed company map; or from submitted a "Report of Work".

Environmental Activity and Sector Registry:

Oct 31, 2011-Jul 2013

Provincial

[EASR](#)

On October 31, 2011, a smarter, faster environmental approvals system came into effect in Ontario. The EASR allows businesses to register certain activities with the ministry, rather than apply for an approval. The registry is available for common systems and processes, to which preset rules of operation can be applied. The EASR is currently available for: heating systems, standby power systems and automotive refinishing. Businesses whose activities aren't subject to the EASR may apply for an ECA (Environmental Compliance Approval), Please see our ECA database.

Environmental Registry:

1994-Jul 2013

Provincial

[EBR](#)

The Environmental Registry lists proposals, decisions and exceptions regarding policies, Acts, instruments, or regulations that could significantly affect the environment. Through the Registry, thirteen provincial ministries notify the public of upcoming proposals and invite their comments. For example, if a local business is requesting a permit, license, or certificate of approval to release substances into the air or water; these are notified on the registry. Data includes: Approval for discharge into the natural environment other than water (i.e. Air) - EPA s. 9, Approval for sewage works - OWRA s. 53(1), and EPA s. 27 - Approval for a waste disposal site. For information regarding Permit to Take Water (PTTW), Certificate of Property Use (CPU) and (ORD) Orders please refer to those individual databases.

Environmental Compliance Approval:

Oct 31, 2011-Jul 2013

Provincial

[ECA](#)

On October 31, 2011, a smarter, faster environmental approvals system came into effect in Ontario. In the past, a business had to apply for multiple approvals (known as certificates of approval) for individual processes and pieces of equipment. Today, a business either registers itself, or applies for a single approval, depending on the types of activities it conducts. Businesses whose activities aren't subject to the EASR may apply for an ECA. A single ECA addresses all of a business's emissions, discharges and wastes. Separate approvals for air, noise and waste are no longer required. This database will also include Renewable Energy Approvals. For CofA's prior to Nov 1st, 2011, please refer to the CA database. For all Waste Disposal Sites please refer to the WDS database.

Environmental Effects Monitoring:

1992-2007*

Federal

[EEM](#)

The Environmental Effects Monitoring program assesses the effects of effluent from industrial or other sources on fish, fish habitat and human usage of fisheries resources. Since 1992, pulp and paper mills have been required to conduct EEM studies under the Pulp and Paper Effluent Regulations. This database provides information on the mill name, geographical location and sub-lethal toxicity data.

ERIS Historical Searches:

1999-Mar 2013

Private

[EHS](#)

EcoLog ERIS has compiled a database of all environmental risk reports completed since March 1999. Available fields for this database include: site location, date of report, type of report, and search radius. As per all other databases, the ERIS database can be referenced on both the map and "Statistical Profile" page.

Environmental Issues Inventory System:

1992-2001*

Federal

[EIS](#)

The Environmental Issues Inventory System was developed through the implementation of the Environmental Issues and Remediation Plan. This plan was established to determine the location and severity of contaminated sites on inhabited First Nation reserves, and where necessary, to remediate those that posed a risk to health and safety; and to prevent future environmental problems. The EIS provides information on the reserve under investigation, inventory number, name of site, environmental issue, site action (Remediation, Site Assessment), and date investigation completed.

List of TSSA Expired Facilities:

Current to May 2013

Provincial

[EXP](#)

This is a list of all expired facilities that fall under the TSSA (TSSA Act & Safety Regulations), including the six regulations that exist under the Fuels Safety Division. It will include facilities such as private fuel outlets, bulk plants, fuel oil tanks, gasoline stations, marinas, propane filling stations, liquid fuel tanks, piping systems, etc. These tanks have been removed and automatically fall under the expired facilities inventory held by TSSA.

Federal Convictions:

1988-Jun 2007*

Federal

[FCON](#)

Environment Canada maintains a database referred to as the "Environmental Registry" that details prosecutions under the Canadian Environmental Protection Act (CEPA) and the Fisheries Act (FA). Information is provided on the company name, location, charge date, offence and penalty.

Contaminated Sites on Federal Land:

June 2000-Jan 2013

Federal

[FCS](#)

The Federal Contaminated Sites Inventory includes information on all known federal contaminated sites under the custodianship of departments, agencies and consolidated Crown corporations as well as those that are being or have been investigated to determine whether they have contamination arising from past use that could pose a risk to human health or the environment. The inventory also includes non-federal contaminated sites for which the Government of Canada has accepted some or all financial responsibility. It does not include sites where contamination has been caused by, and which are under the control of, enterprise Crown corporations, private individuals, firms or other levels of government.

Fisheries & Oceans Fuel Tanks:

1964-Sept 2003

Federal

[FOFT](#)

Fisheries & Oceans Canada maintains an inventory of all aboveground & underground fuel storage tanks located on Fisheries & Oceans property or controlled by DFO. Our inventory provides information on the site name, location, tank owner, tank operator, facility type, storage tank location, tank contents & capacity, and date of tank installation.

Fuel Storage Tank:

2010-May 2013

Provincial

[FST](#)

The Technical Standards & Safety Authority (TSSA), under the Technical Standards & Safety Act of 2000 maintains a database of registered private and retail fuel storage tanks in Ontario with fields such as location, tank status, license date, tank type, tank capacity, fuel type, installation year and facility type.

Fuel Storage Tank:

Pre-Jan 2010*

Provincial

[FSTH](#)

The Technical Standards & Safety Authority (TSSA), under the Technical Standards & Safety Act of 2000 maintains a database of registered private and retail fuel storage tanks in Ontario with fields such as location, tank status, license date, tank type, tank capacity, fuel type, installation year and facility type.

Ontario Regulation 347 Waste Generators Summary:

1986-Jul 2013

Provincial

[GEN](#)

Regulation 347 of the Ontario EPA defines a waste generation site as any site, equipment and/or operation involved in the production, collection, handling and/or storage of regulated wastes. A generator of regulated waste is required to register the waste generation site and each waste produced, collected, handled, or stored at the site. This database contains the registration number, company name and address of registered generators including the types of hazardous wastes generated. It includes data on waste generating facilities such as: drycleaners, waste treatment and disposal facilities, machine shops, electric power distribution etc. This information is a summary of all years from 1986 including the most currently available data. Some records may contain, within the company name, the phrase "See & Use..." followed by a series of letters and numbers. This occurs when one company is amalgamated with or taken over by another registered company. The number listed as "See & Use", refers to the new ownership and the other identification number refers to the original ownership. This phrase serves as a link between the 2 companies until operations have been fully transferred.

TSSA Historic Incidents:

2006-June 2009

Provincial

[HINC](#)

This database will cover all incidences recorded by TSSA with their older system, before they moved to their new management system. TSSA's Fuels Safety Program administers the Technical Standards & Safety Act 2000, providing fuel-related safety services associated with the safe transportation, storage, handling and use of fuels such as gasoline, diesel, propane, natural gas and hydrogen. Under this Act, TSSA regulates fuel suppliers, storage facilities, transport trucks, pipelines, contractors and equipment or appliances that use fuels. The TSSA works to protect the public, the environment and property from fuel-related hazards such as spills, fires and explosions. This database will include spills and leaks from pipelines, diesel, fuel oil, gasoline, natural gas, propane and hydrogen recorded by the TSSA.

Indian & Northern Affairs Fuel Tanks:

1950-Aug 2003*

Federal

[IAFT](#)

The Department of Indian & Northern Affairs Canada (INAC) maintains an inventory of all aboveground & underground fuel storage tanks located on both federal and crown land. Our inventory provides information on the reserve name, location, facility type, site/facility name, tank type, material & ID number, tank contents & capacity, and date of tank installation.

TSSA Incidents:

June 2009-Apr 2013

Provincial

[INC](#)

TSSA's Fuels Safety Program administers the Technical Standards & Safety Act 2000, providing fuel-related safety services associated with the safe transportation, storage, handling and use of fuels such as gasoline, diesel, propane, natural gas and hydrogen. Under this Act, TSSA regulates fuel suppliers, storage facilities, transport trucks, pipelines, contractors and equipment or appliances that use fuels. Includes incidents from fuel-related hazards such as spills, fires and explosions. This database will include spills and leaks from diesel, fuel oil, gasoline, natural gas, propane and hydrogen recorded by the TSSA.

Landfill Inventory Management Ontario:

2012

Provincial

[LIMO](#)

The Landfill Inventory Management Ontario (LIMO) database is updated every year, as the ministry compiles new and updated information. The inventory will include small and large landfills. Additionally, each year the ministry will request operators of the larger landfills complete a landfill data collection form that will be used to update LIMO and will include the following information from the previous operating year. This will include additional information such as estimated amount of total waste received, landfill capacity, estimated total remaining landfill capacity, fill rates, engineering designs, reporting and monitoring details, size of location, service area, approved waste types, leachate of site treatment, contaminant attenuation zone and more. The small landfills will include information such as site owner, site location and certificate of approval # and status.

Canadian Mine Locations:

1998-2009

Private

[MINE](#)

This information is collected from the Canadian & American Mines Handbook. The Mines database is a national database that provides over 290 listings on mines (listed as public companies) dealing primarily with precious metals and hard rocks. Listed are mines that are currently in operation, closed, suspended, or are still being developed (advanced projects). Their locations are provided as geographic coordinates (x, y and/or longitude, latitude). As of 2002, data pertaining to Canadian smelters and refineries has been appended to this database.

Mineral Occurrences:

1846-Apr 2013

Provincial

[MNR](#)

In the early 70's, the Ministry of Northern Development and Mines created an inventory of approximately 19,000 mineral occurrences in Ontario, in regard to metallic and industrial minerals, as well as some information on building stones and aggregate deposits. Please note that the "Horizontal Positional Accuracy" is approximately +/- 200 m. Many reference elements for each record were derived from field sketches using pace or chain/tape measurements against claim posts or topographic features in the area. The primary limiting factor for the level of positional accuracy is the scale of the source material. The testing of horizontal accuracy of the source materials was accomplished by comparing the planimetric (X and Y) coordinates of that point with the coordinates of the same point as defined from a source of higher accuracy.

National Analysis of Trends in Emergencies System

1974-1994*

Federal

[NATE](#)**(NATES):**

In 1974 Environment Canada established the National Analysis of Trends in Emergencies System (NATES) database, for the voluntary reporting of significant spill incidents. The data was to be used to assist in directing the work of the emergencies program. NATES ran from 1974 to 1994. Extensive information is available within this database including company names, place where the spill occurred, date of spill, cause, reason and source of spill, damage incurred, and amount, concentration, and volume of materials released.

Non-Compliance Reports:

1992(water only), 1994-2010

Provincial

[NCPL](#)

The Ministry of the Environment provides information about non-compliant discharges of contaminants to air and water that exceed legal allowable limits, from regulated industrial and municipal facilities. A reported non-compliance failure may be in regard to a Control Order, Certificate of Approval, Sectoral Regulation or specific regulation/act.

National Defence & Canadian Forces Fuel Tanks: Up to May 2001* Federal [NDFT](#)
The Department of National Defence and the Canadian Forces maintains an inventory of all aboveground & underground fuel storage tanks located on DND lands. Our inventory provides information on the base name, location, tank type & capacity, tank contents, tank class, date of tank installation, date tank last used, and status of tank as of May 2001. This database will no longer be updated due to the new National Security protocols which have prohibited any release of this database.

National Defence & Canadian Forces Spills: Mar 1999-Aug 2010 Federal [NDSP](#)
The Department of National Defence and the Canadian Forces maintains an inventory of spills to land and water. All spill sites have been classified under the "Transportation of Dangerous Goods Act - 1992". Our inventory provides information on the facility name, location, spill ID #, spill date, type of spill, as well as the quantity of substance spilled & recovered.

National Defence & Canadian Forces Waste Disposal Sites: 2001-Apr 2007* Federal [NDWD](#)
The Department of National Defence and the Canadian Forces maintains an inventory of waste disposal sites located on DND lands. Where available, our inventory provides information on the base name, location, type of waste received, area of site, depth of site, year site opened/closed and status.

National Environmental Emergencies System (NEES): 1974-2003* Federal [NEES](#)
In 2000, the Emergencies program implemented NEES, a reporting system for spills of hazardous substances. For the most part, this system only captured data from the Atlantic Provinces, some from Quebec and Ontario and a portion from British Columbia. Data for Alberta, Saskatchewan, Manitoba and the Territories was not captured. However, NEES is also a repository for all previous Environment Canada spill datasets. NEES is composed of the historic datasets ' or Trends ' which dates from approximately 1974 to present. NEES Trends is a compilation of historic databases, which were merged and includes data from NATES (National Analysis of Trends in Emergencies System), ARTS (Atlantic Regional Trends System), and NEES. In 2001, the Emergencies Program determined that variations in reporting regimes and requirements between federal and provincial agencies made national spill reporting and trend analysis difficult to achieve. As a consequence, the department has focused efforts on capturing data on spills of substances which fall under its legislative authority only (CEPA and FA). As such, the NEES database will be decommissioned in December 2004.

National PCB Inventory: 1988-2008* Federal [NPCB](#)
Environment Canada's National PCB inventory includes information on in-use PCB containing equipment in Canada including federal, provincial and private facilities. All federal out-of-service PCB containing equipment and all PCB waste owned by the federal government or by federally regulated industries such as airlines, railway companies, broadcasting companies, telephone and telecommunications companies, pipeline companies, etc. are also listed. Although it is not Environment Canada's mandate to collect data on non-federal PCB waste, the National PCB inventory includes some information on provincial and private PCB waste and storage sites.

National Pollutant Release Inventory: 1993-2011 Federal [NPRI](#)
Environment Canada has defined the National Pollutant Release Inventory ("NPRI") as a federal government initiative designed to collect comprehensive national data regarding releases to air, water, or land, and waste transfers for recycling for more than 300 listed substances.

Oil and Gas Wells: 1988-Jun 2013 Private [OGW](#)
The Nickle's Energy Group (publisher of the Daily Oil Bulletin) collects information on drilling activity including operator and well statistics. The well information database includes name, location, class, status and depth. The main Nickle's database is updated on a daily basis, however, this database is updated on a monthly basis. More information is available at www.nickles.com.

Ontario Oil and Gas Wells: 1800-Jul 2013 Provincial [OOGW](#)
In 1998, the MNR handed over to the Ontario Oil, Gas and Salt Resources Corporation, the responsibility of maintaining a database of oil and gas wells drilled in Ontario. The OGSR Library has over 20,000+ wells in their database. Information available for all wells in the ERIS database include well owner/operator, location, permit issue date, well cap date, licence no., status, depth and the primary target (rock unit) of the well being drilled. All geology/stratigraphy table information, plus all water table information is also provide for each well record.

Inventory of PCB Storage Sites: 1987-Oct 2004 Provincial [OPCB](#)
The Ontario Ministry of Environment, Waste Management Branch, maintains an inventory of PCB storage sites within the province. Ontario Regulation 11/82 (Waste Management - PCB) and Regulation 347 (Generator Waste Management) under the Ontario EPA requires the registration of inactive PCB storage equipment and/or disposal sites of PCB waste with the Ontario Ministry of Environment. This database contains information on: 1) waste quantities; 2) major and minor sites storing liquid or solid waste; and 3) a waste storage inventory.

Orders: 1994-Jul 2013 Provincial [ORD](#)
This is a subset taken from Ontario's Environmental Registry (EBR) database. It will include all Orders on the registry such as (EPA s. 17) - Order for remedial work, (EPA s. 18) - Order for preventative measures, (EPA s. 43) - Order for removal of waste and restoration of site, (EPA s. 44) - Order for conformity with Act for waste disposal sites, (EPA s. 136) - Order for performance of environmental measures.

Canadian Pulp and Paper: 1999, 2002, 2004, 2005, Private [PAP](#)
2009
This information is part of the Pulp and Paper Canada Directory. The Directory provides a comprehensive listing of the locations of pulp and paper mills and the products that they produce.

Parks Canada Fuel Storage Tanks: 1920-Jan 2005* Federal [PCFT](#)
Canadian Heritage maintains an inventory of all known fuel storage tanks operated by Parks Canada, in both National Parks and at National Historic Sites. The database details information on site name, location, tank install/removal date, capacity, fuel type, facility type, tank design and owner/operator.

Pesticide Register: 1988-Jun 2013 Provincial [PES](#)
The Ontario Ministry of Environment maintains a database of all manufacturers and vendors of registered pesticides.

TSSA Pipeline Incidents: June 2009-Mar 2012 Provincial [PINC](#)
TSSA's Fuels Safety Program administers the Technical Standards & Safety Act 2000, providing fuel-related safety services associated with the safe transportation, storage, handling and use of fuels such as gasoline, diesel, propane, natural gas and hydrogen. Under this Act, TSSA regulates fuel suppliers, storage facilities, transport trucks, pipelines, contractors and equipment or appliances that use fuels. This database will include spills, strike and leaks from recorded by the TSSA.

Private and Retail Fuel Storage Tanks: 1989-1996* Provincial [PRT](#)
The Fuels Safety Branch of the Ontario Ministry of Consumer and Commercial Relations maintained a database of all registered private fuel storage tanks and licensed retail fuel outlets. This database includes an inventory of locations that have gasoline, oil, waste oil, natural gas and/or propane storage tanks on their property. The MCCR no longer collects this information. This information is now collected by the Technical Standards and Safety Authority (TSSA).

Permit to Take Water: 1994-Jul 2013 Provincial [PTTW](#)
This is a subset taken from Ontario's Environmental Registry (EBR) database. It will include all PTTW's on the registry such as OWRA s. 34 - Permit to take water.

Ontario Regulation 347 Waste Receivers Summary: 1986-2011 Provincial [REC](#)
Part V of the Ontario Environmental Protection Act ("EPA") regulates the disposal of regulated waste through an operating waste management system or a waste disposal site operated or used pursuant to the terms and conditions of a Certificate of Approval or a Provisional Certificate of Approval. Regulation 347 of the Ontario EPA defines a waste receiving site as any site or facility to which waste is transferred by a waste carrier. A receiver of regulated waste is required to register the waste receiving facility. This database represents registered receivers of regulated wastes, identified by registration number, company name and address, and includes receivers of waste such as: landfills, incinerators, transfer stations, PCB storage sites, sludge farms and water pollution control plants. This information is a summary of all years from 1986 including the most currently available data.

Record of Site Condition: 1997-Sept 2001, Oct 2004- Jun 2013 Provincial [RSC](#)
The Record of Site Condition (RSC) is part of the Ministry of the Environment's Brownfields Environmental Site Registry. Protection from environmental cleanup orders for property owners is contingent upon documentation known as a record of site condition (RSC) being filed in the Environmental Site Registry. In order to file an RSC, the property must have been properly assessed and shown to meet the soil, sediment and groundwater standards appropriate for the use (such as residential) proposed to take place on the property. The Record of Site Condition Regulation (O. Reg. 153/04) details requirements related to site assessment and clean up. RSCs filed after July 1, 2011 will also be included as part of the new (O.Reg. 511/09).

Retail Fuel Storage Tanks: 1999-Jun 2010 Private [RST](#)
This database includes an inventory of retail fuel outlet locations (including marinas) that have on their property gasoline, oil, waste oil, natural gas and / or propane storage tanks.

Scott's Manufacturing Directory: 1992-Mar 2011 Private [SCT](#)
Scott's Directories is a data bank containing information on over 200,000 manufacturers across Canada. Even though Scott's listings are voluntary, it is the most comprehensive database of Canadian manufacturers available. Information concerning a company's address, plant size, and main products are included in this database.

Ontario Spills: 1988-Jun 2013 Provincial [SPL](#)
This database identifies information such as location (approximate), type and quantity of contaminant, date of spill, environmental impact, cause, nature of impact, etc. Information from 1988-2002 was part of the ORIS (Occurrence Reporting Information System). The SAC (Spills Action Centre) handles all spills reported in Ontario. Regulations for spills in Ontario are part of the MOE's Environmental Protection Act, Part X.

Wastewater Discharger Registration Database: 1990-2011 Provincial [SRDS](#)
Information under this heading is combination of the following 2 programs. The Municipal/Industrial Strategy for Abatement (MISA) division of the Ontario Ministry of Environment maintained a database of all direct dischargers of toxic pollutants within nine sectors including: Electric Power Generation; Mining; Petroleum Refining; Organic Chemicals; Inorganic Chemicals; Pulp & Paper; Metal Casting; Iron & Steel; and Quarries. All sampling information is now collected and stored within the Sample Result Data Store (SRDS).

Anderson's Storage Tanks: 1915-1953* Private [TANK](#)
The information provided in this database was collected by examining various historical documents, which identified the location of former storage tanks, containing substances such as fuel, water, gas, oil, and other various types of miscellaneous products. Information is available in regard to business operating at tank site, tank location, permit year, permit & installation type, no. of tanks installed & configuration and tank capacity. Data contained within this database pertains only to the city of Toronto and is not warranted to be complete, exhaustive or authoritative. The information was collected for research purposes only.

Transport Canada Fuel Storage Tanks: 1970-Mar 2007 Federal [TCFT](#)
With the provinces of BC, MB, NB, NF, ON, PE, and QC; Transport Canada currently owns and operates 90 fuel storage tanks. Our inventory provides information on the site name, location, tank age, capacity and fuel type.

TSSA Variances for Abandonment of Underground

Current to Jun 2013

Provincial

[VAR](#)

Storage Tanks:

The TSSA, Under the Liquid Fuels Handling Code and the Fuel Oil Code, all underground storage tanks must be removed within two years of disuse. If removal of a tank is not feasible, you may apply to seek a variance from this code requirement. This is a list of all variances granted for abandoned tanks.

Waste Disposal Sites - MOE CA Inventory:

1970-Jul 2013

Provincial

[WDS](#)

The Ontario Ministry of Environment, Waste Management Branch, maintains an inventory of known open (active or inactive) and closed disposal sites in the Province of Ontario. Active sites maintain a Certificate of Approval, are approved to receive and are receiving waste. Inactive sites maintain Certificate(s) of Approval but are not receiving waste. Closed sites are not receiving waste. The data contained within this database was compiled from the MOE's Certificate of Approval database. Locations of these sites may be cross-referenced to the Anderson database described under ERIS's Private Source Database section, by the CA number. All new Environmental Compliance Approvals handed out after Oct 31, 2011 for Waste Disposal Sites will still be found in this database.

Waste Disposal Sites - MOE 1991 Historical Approval Inventory:

Up to Oct 1990*

Provincial

[WDSH](#)

In June 1991, the Ontario Ministry of Environment, Waste Management Branch, published the "June 1991 Waste Disposal Site Inventory", of all known active and closed waste disposal sites as of October 30st, 1990. For each "active" site as of October 31st 1990, information is provided on site location, site/CA number, waste type, site status and site classification. For each "closed" site as of October 31st 1990, information is provided on site location, site/CA number, closure date and site classification. Locations of these sites may be cross-referenced to the Anderson database described under ERIS's Private Source Database section, by the CA number.

Water Well Information System:

1955-May 2013

Provincial

[WWIS](#)

This database describes locations and characteristics of water wells found within Ontario in accordance with Regulation 903. It includes such information as coordinates, construction date, well depth, primary and secondary use, pump rate, static water level, well status, etc. Also included are detailed stratigraphy information, approximate depth to bedrock and the approximate depth to the water table.

Definitions

Database Descriptions: This section provides a detailed explanation for each database including: source, information available, time coverage, and acronyms used. They are listed in alphabetic order.

Detail Report: This is the section of the report which provides the most detail for each individual record. Records are summarized by location, starting with the project property followed by records in closest proximity.

Distance: The distance value is the distance between plotted points, not necessarily the distance between the sites' boundaries". All values are an approximation.

Direction: The direction value is the compass direction of the site in respect to the project property and/or center point of the report.

Elevation: The elevation value is taken from the location at which the records for the site address have been plotted. All values are an approximation. Source: Google Elevation API.

Executive Summary: This portion of the report is divided into 3 sections:

'Report Summary'- Displays a chart indicating how many records fall on the project property and, within the report search radii.

'Site Report Summary'-Project Property'- This section lists all the records which fall on the project property. For more details, see the 'Detail Report' section.

'Site Report Summary-Surrounding Properties'- This section summarizes all records on adjacent properties, listing them in order of proximity from the project property. For more details, see the 'Detail Report' section.

Map Key: The map key number is assigned according to closest proximity from the project property. Map Key numbers always start at #1. The project property will always have a map key of '1' if records are available. If there is a number in brackets beside the main number, this will indicate the number of records on that specific property. If there is no number in brackets, there is only one record for that property.

The symbol and colour used indicates 'elevation': the red inverted triangle will dictate 'ERIS Sites with Lower Elevation', the yellow triangle will dictate 'ERIS Sites with Higher Elevation' and the orange square will dictate 'ERIS Sites with Same Elevation.'

Unplottables: These are records that could not be mapped due to various reasons, including limited geographic information. These records may or may not be in your study area, and were included as reference.

ERIS



ENVIRONMENTAL RISK INFORMATION SERVICE

City Directory Information Source
Vernon's Ottawa, ON City Directory

PROJECT NUMBER: 20131223029	
Site Address:	335 St. Laurent Blvd. Ottawa, ON
Year: 2010	
Site Listing:	-Address Not Listed
Adjacent Properties:	
11 Aviation Pky.	-Compass Group Canada
860 Blackthorne Ave.	-Multi Tenant Res
231 Brittany Dr.	-Multi Tenant Res
425 Brittany Dr.	-Address Not Listed
411 Carpenter Way	-Multi Tenant Res
510 Codd's Rd.	-Res (1 tenant)
514 Codd's Rd.	-Res (1 tenant)
550 Codd's Rd.	-Alliance Church
15 Drayton Priv.	-Res (1 tenant)
31 Drayton Priv.	-Address Not Listed
19 Fairhaven Way	-Res (1 tenant)
501 Foxview Pl.	-Res (1 tenant)
503 Foxview Pl.	-Res (1 tenant)
507 Foxview Pl.	-Res (1 tenant)
511 Foxview Pl.	-Res (1 tenant)

515 Foxview Pl.	-Res (1 tenant)
521 Foxview Pl.	-Res (1 tenant)
3 Greenhill Way	-Res (1 tenant)
7 Greenhill Way	-Address Not Listed
515 Lang's Rd.	-Res (1 tenant)
523 Lang's Rd.	-Res (1 tenant)
528 Lang's Rd.	-Address Not Listed
550 Lang's Rd.	-Multi Tenant Res
711 Montreal Rd.	-Address Not Listed
713 Montreal Rd.	-Univex Canada -Ellis Don Construction
949 Montreal Rd.	-Multi Tenant Res
1191 Montreal Rd.	-Address Not Listed
407 Plum Tree Cres.	-Res (1 tenant)
45 Provender Ave.	-Address Not Listed
19 Rothbury Ave.	-Res (1 tenant)

PROJECT NUMBER: 20131223029	
Site Address:	335 St. Laurent Blvd. Ottawa, ON
Year: 2004/05	
Site Listing:	-Address Not Listed
Adjacent Properties:	
11 Aviation Pky.	-Address Not Listed
860 Blackthorne Ave.	-Multi Tenant Res
231 Brittany Dr.	-Multi Tenant Res

425 Brittany Dr.	-Res (1 tenant)
411 Carpenter Way	-Multi Tenant Res
510 Codd's Rd.	-Res (1 tenant)
514 Codd's Rd.	-Res (1 tenant)
550 Codd's Rd.	-Alliance Church
15 Drayton Priv.	-Address Not Listed
31 Drayton Priv.	-Address Not Listed
19 Fairhaven Way	-Res (1 tenant)
501 Foxview Pl.	-Res (1 tenant)
503 Foxview Pl.	-Res (1 tenant)
507 Foxview Pl.	-Res (1 tenant)
511 Foxview Pl.	-Res (1 tenant)
515 Foxview Pl.	-Res (1 tenant)
521 Foxview Pl.	-Res (1 tenant)
3 Greenhill Way	-Res (1 tenant)
7 Greenhill Way	-Address Not Listed
515 Lang's Rd.	-Res (1 tenant)
523 Lang's Rd.	-Res (1 tenant)
528 Lang's Rd.	-Res (1 tenant)
550 Lang's Rd.	-Multi Tenant Res
711 Montreal Rd.	-Address Not Listed
713 Montreal Rd.	-Montfort Hospital
949 Montreal Rd.	-Address Not Listed
1191 Montreal Rd.	-Address Not Listed

407 Plum Tree Cres.	-Res (1 tenant)
45 Provender Ave.	-Address Not Listed
19 Rothbury Ave.	-Res (1 tenant)

PROJECT NUMBER: 20131223029	
Site Address:	335 St. Laurent Blvd. Ottawa, ON
Year: 1999/00	
Site Listing:	-Address Not Listed
Adjacent Properties:	
11 Aviation Pky.	-Address Not Listed
860 Blackthorne Ave.	-Multi Tenant Res
231 Brittany Dr.	-Multi Tenant Res
425 Brittany Dr.	-Res (1 tenant)
411 Carpenter Way	-Multi Tenant Res
510 Codd's Rd.	-Res (1 tenant)
514 Codd's Rd.	-Res (1 tenant)
550 Codd's Rd.	-Alliance Church
15 Drayton Priv.	-Address Not Listed
31 Drayton Priv.	-Address Not Listed
19 Fairhaven Way	-Res (1 tenant)
501 Foxview Pl.	-Res (1 tenant)
503 Foxview Pl.	-Res (1 tenant)
507 Foxview Pl.	-Res (1 tenant)
511 Foxview Pl.	-Res (1 tenant)

515 Foxview Pl.	-Res (1 tenant)
521 Foxview Pl.	-Res (1 tenant)
3 Greenhill Way	-Res (1 tenant)
7 Greenhill Way	-Address Not Listed
515 Lang's Rd.	-Res (1 tenant)
523 Lang's Rd.	-Res (1 tenant)
528 Lang's Rd.	-Res (1 tenant)
550 Lang's Rd.	-Multi Tenant Res
711 Montreal Rd.	-Address Not Listed
713 Montreal Rd.	-Montfort Hospital
949 Montreal Rd.	-Address Not Listed
1191 Montreal Rd.	-Address Not Listed
407 Plum Tree Cres.	-Res (1 tenant)
45 Provender Ave.	-Address Not Listed
19 Rothbury Ave.	-Res (1 tenant)

PROJECT NUMBER: 20131223029	
Site Address:	335 St. Laurent Blvd. Ottawa, ON
Year: 1994/95	
Site Listing:	-Address Not Listed
Adjacent Properties:	
11 Aviation Pky.	-Address Not Listed
860 Blackthorne Ave.	-Multi Tenant Res
231 Brittany Dr.	-Multi Tenant Res
425 Brittany Dr.	-Res (1 tenant)

411 Carpenter Way	-Multi Tenant Res
510 Codd's Rd.	-Res (1 tenant)
514 Codd's Rd.	-Res (1 tenant)
550 Codd's Rd.	-Alliance Church
15 Drayton Priv.	-Address Not Listed
31 Drayton Priv.	-Address Not Listed
19 Fairhaven Way	-Res (1 tenant)
501 Foxview Pl.	-Res (1 tenant)
503 Foxview Pl.	-Res (1 tenant)
507 Foxview Pl.	-Res (1 tenant)
511 Foxview Pl.	-Res (1 tenant)
515 Foxview Pl.	-Res (1 tenant)
521 Foxview Pl.	-Res (1 tenant)
3 Greenhill Way	-Res (1 tenant)
7 Greenhill Way	-Address Not Listed
515 Lang's Rd.	-Res (1 tenant)
523 Lang's Rd.	-Res (1 tenant)
528 Lang's Rd.	-Res (1 tenant)
550 Lang's Rd.	-Multi Tenant Res
711 Montreal Rd.	-Address Not Listed
713 Montreal Rd.	-Montfort Hospital
949 Montreal Rd.	-Address Not Listed
1191 Montreal Rd.	-Address Not Listed

407 Plum Tree Cres.	-Res (1 tenant)
45 Provender Ave.	-Address Not Listed
19 Rothbury Ave.	-Res (1 tenant)

PROJECT NUMBER: 20131223029	
Site Address:	335 St. Laurent Blvd. Ottawa, ON
Year: 1988/89	
Site Listing:	-Address Not Listed
Adjacent Properties:	
11 Aviation Pky.	-Address Not Listed
860 Blackthorne Ave.	-Multi Tenant Res
231 Brittany Dr.	-Multi Tenant Res
425 Brittany Dr.	-Res (1 tenant)
411 Carpenter Way	-Multi Tenant Res
510 Codd's Rd.	-Res (1 tenant)
514 Codd's Rd.	-Res (1 tenant)
550 Codd's Rd.	-Address Not Listed
15 Drayton Priv.	-Address Not Listed
31 Drayton Priv.	-Address Not Listed
19 Fairhaven Way	-Res (1 tenant)
501 Foxview Pl.	-Address Not Listed
503 Foxview Pl.	-Address Not Listed
507 Foxview Pl.	-Address Not Listed
511 Foxview Pl.	-Address Not Listed
515 Foxview Pl.	-Address Not Listed

521 Foxview Pl.	-Address Not Listed
3 Greenhill Way	-Res (1 tenant)
7 Greenhill Way	-Address Not Listed
515 Lang's Rd.	-Res (1 tenant)
523 Lang's Rd.	-Res (1 tenant)
528 Lang's Rd.	-Res (1 tenant)
550 Lang's Rd.	-Multi Tenant Res
711 Montreal Rd.	-Address Not Listed
713 Montreal Rd.	-Address Not Listed
949 Montreal Rd.	-Address Not Listed
1191 Montreal Rd.	-Address Not Listed
407 Plum Tree Cres.	-Address Not Listed
45 Provender Ave.	-Address Not Listed
19 Rothbury Ave.	-Address Not Listed

PROJECT NUMBER: 20131223029	
Site Address:	335 St. Laurent Blvd. Ottawa, ON
Year: 1984	
Site Listing:	-Address Not Listed
Adjacent Properties:	
11 Aviation Pky.	-Address Not Listed
860 Blackthorne Ave.	-Multi Tenant Res
231 Brittany Dr.	-Multi Tenant Res
425 Brittany Dr.	-Res (1 tenant)

411 Carpenter Way	-Multi Tenant Res
510 Codd's Rd.	-Res (1 tenant)
514 Codd's Rd.	-Res (1 tenant)
550 Codd's Rd.	-Address Not Listed
15 Drayton Priv.	-Address Not Listed
31 Drayton Priv.	-Address Not Listed
19 Fairhaven Way	-Res (1 tenant)
501 Foxview Pl.	-Address Not Listed
503 Foxview Pl.	-Address Not Listed
507 Foxview Pl.	-Address Not Listed
511 Foxview Pl.	-Address Not Listed
515 Foxview Pl.	-Address Not Listed
521 Foxview Pl.	-Address Not Listed
3 Greenhill Way	-Res (1 tenant)
7 Greenhill Way	-Address Not Listed
515 Lang's Rd.	-Res (1 tenant)
523 Lang's Rd.	-Res (1 tenant)
528 Lang's Rd.	-Res (1 tenant)
550 Lang's Rd.	-Multi Tenant Res
711 Montreal Rd.	-Address Not Listed
713 Montreal Rd.	-Address Not Listed
949 Montreal Rd.	-Address Not Listed
1191 Montreal Rd.	-Address Not Listed
407 Plum Tree Cres.	-Address Not Listed

45 Provender Ave.	-Address Not Listed
19 Rothbury Ave.	-Address Not Listed

PROJECT NUMBER: 20131223029	
Site Address:	335 St. Laurent Blvd. Ottawa, ON
Year: 1979	
Site Listing:	-Address Not Listed
Adjacent Properties:	
11 Aviation Pky.	-Address Not Listed
860 Blackthorne Ave.	-Multi Tenant Res
231 Brittany Dr.	-Multi Tenant Res
425 Brittany Dr.	-Res (1 tenant)
411 Carpenter Way	-Multi Tenant Res
510 Codd's Rd.	-Res (1 tenant)
514 Codd's Rd.	-Res (1 tenant)
550 Codd's Rd.	-Address Not Listed
15 Drayton Priv.	-Address Not Listed
31 Drayton Priv.	-Address Not Listed
19 Fairhaven Way	-Res (1 tenant)
501 Foxview Pl.	-Address Not Listed
503 Foxview Pl.	-Address Not Listed
507 Foxview Pl.	-Address Not Listed
511 Foxview Pl.	-Address Not Listed
515 Foxview Pl.	-Address Not Listed

521 Foxview Pl.	-Address Not Listed
3 Greenhill Way	-Res (1 tenant)
7 Greenhill Way	-Address Not Listed
515 Lang's Rd.	-Res (1 tenant)
523 Lang's Rd.	-Res (1 tenant)
528 Lang's Rd.	-Res (1 tenant)
550 Lang's Rd.	-Multi Tenant Res
711 Montreal Rd.	-Address Not Listed
713 Montreal Rd.	-Address Not Listed
949 Montreal Rd.	-Address Not Listed
1191 Montreal Rd.	-Address Not Listed
407 Plum Tree Cres.	-Address Not Listed
45 Provender Ave.	-Address Not Listed
19 Rothbury Ave.	-Address Not Listed

PROJECT NUMBER: 20131223029	
Site Address:	335 St. Laurent Blvd. Ottawa, ON
Year: 1974	
Site Listing:	-Address Not Listed
Adjacent Properties:	
11 Aviation Pky.	-Address Not Listed
860 Blackthorne Ave.	-Multi Tenant Res
231 Brittany Dr.	-Multi Tenant Res
425 Brittany Dr.	-Res (1 tenant)
411 Carpenter Way	-Multi Tenant Res

510 Codd's Rd.	-Res (1 tenant)
514 Codd's Rd.	-Res (1 tenant)
550 Codd's Rd.	-Address Not Listed
15 Drayton Priv.	-Address Not Listed
31 Drayton Priv.	-Address Not Listed
19 Fairhaven Way	-Res (1 tenant)
501 Foxview Pl.	-Address Not Listed
503 Foxview Pl.	-Address Not Listed
507 Foxview Pl.	-Address Not Listed
511 Foxview Pl.	-Address Not Listed
515 Foxview Pl.	-Address Not Listed
521 Foxview Pl.	-Address Not Listed
3 Greenhill Way	-Res (1 tenant)
7 Greenhill Way	-Address Not Listed
515 Lang's Rd.	-Res (1 tenant)
523 Lang's Rd.	-Res (1 tenant)
528 Lang's Rd.	-Res (1 tenant)
550 Lang's Rd.	-Multi Tenant Res
711 Montreal Rd.	-Address Not Listed
713 Montreal Rd.	-Address Not Listed
949 Montreal Rd.	-Address Not Listed
1191 Montreal Rd.	-Address Not Listed
407 Plum Tree Cres.	-Address Not Listed

45 Provender Ave.	-Address Not Listed
19 Rothbury Ave.	-Address Not Listed

PROJECT NUMBER: 20131223029	
Site Address:	335 St. Laurent Blvd. Ottawa, ON
Year: 1969	
Site Listing:	-Address Not Listed
Adjacent Properties:	
11 Aviation Pky.	-Address Not Listed
860 Blackthorne Ave.	-Address Not Listed
231 Brittany Dr.	-Multi Tenant Res
425 Brittany Dr.	-Res (1 tenant)
411 Carpenter Way	-Address Not Listed
510 Codd's Rd.	-Address Not Listed
514 Codd's Rd.	-Res (1 tenant)
550 Codd's Rd.	-Address Not Listed
15 Drayton Priv.	-Address Not Listed
31 Drayton Priv.	-Address Not Listed
19 Fairhaven Way	-Res (1 tenant)
501 Foxview Pl.	-Address Not Listed
503 Foxview Pl.	-Address Not Listed
507 Foxview Pl.	-Address Not Listed
511 Foxview Pl.	-Address Not Listed
515 Foxview Pl.	-Address Not Listed
521 Foxview Pl.	-Address Not Listed

3 Greenhill Way	-Res (1 tenant)
7 Greenhill Way	-Address Not Listed
515 Lang's Rd.	-Res (1 tenant)
523 Lang's Rd.	-Res (1 tenant)
528 Lang's Rd.	-Res (1 tenant)
550 Lang's Rd.	-Address Not Listed
711 Montreal Rd.	-Address Not Listed
713 Montreal Rd.	-Address Not Listed
949 Montreal Rd.	-Address Not Listed
1191 Montreal Rd.	-Address Not Listed
407 Plum Tree Cres.	-Address Not Listed
45 Provender Ave.	-Address Not Listed
19 Rothbury Ave.	-Address Not Listed

PROJECT NUMBER: 20131223029	
Site Address:	335 St. Laurent Blvd. Ottawa, ON
Year: 1964	
Site Listing:	-Address Not Listed
Adjacent Properties:	
11 Aviation Pky.	-Address Not Listed
860 Blackthorne Ave.	-Address Not Listed
231 Brittany Dr.	-Multi Tenant Res
425 Brittany Dr.	-Res (1 tenant)
411 Carpenter Way	-Address Not Listed

510 Codd's Rd.	-Address Not Listed
514 Codd's Rd.	-Res (1 tenant)
550 Codd's Rd.	-Address Not Listed
15 Drayton Priv.	-Address Not Listed
31 Drayton Priv.	-Address Not Listed
19 Fairhaven Way	-Res (1 tenant)
501 Foxview Pl.	-Address Not Listed
503 Foxview Pl.	-Address Not Listed
507 Foxview Pl.	-Address Not Listed
511 Foxview Pl.	-Address Not Listed
515 Foxview Pl.	-Address Not Listed
521 Foxview Pl.	-Address Not Listed
3 Greenhill Way	-Res (1 tenant)
7 Greenhill Way	-Address Not Listed
515 Lang's Rd.	-Res (1 tenant)
523 Lang's Rd.	-Res (1 tenant)
528 Lang's Rd.	-Res (1 tenant)
550 Lang's Rd.	-Address Not Listed
711 Montreal Rd.	-Address Not Listed
713 Montreal Rd.	-Address Not Listed
949 Montreal Rd.	-Address Not Listed
1191 Montreal Rd.	-Address Not Listed
407 Plum Tree Cres.	-Address Not Listed
45 Provender Ave.	-Address Not Listed

19 Rothbury Ave.	-Address Not Listed

PROJECT NUMBER: 20131223029	
Site Address:	335 St. Laurent Blvd. Ottawa, ON
Year: 1959	
Site Listing:	-Address Not Listed
Adjacent Properties:	
11 Aviation Pky.	-Address Not Listed
860 Blackthorne Ave.	-Address Not Listed
231 Brittany Dr.	-Address Not Listed
425 Brittany Dr.	-Address Not Listed
411 Carpenter Way	-Address Not Listed
510 Codd's Rd.	-Address Not Listed
514 Codd's Rd.	-Address Not Listed
550 Codd's Rd.	-Address Not Listed
15 Drayton Priv.	-Address Not Listed
31 Drayton Priv.	-Address Not Listed
19 Fairhaven Way	-Address Not Listed
501 Foxview Pl.	-Address Not Listed
503 Foxview Pl.	-Address Not Listed
507 Foxview Pl.	-Address Not Listed
511 Foxview Pl.	-Address Not Listed
515 Foxview Pl.	-Address Not Listed
521 Foxview Pl.	-Address Not Listed

3 Greenhill Way	-Address Not Listed
7 Greenhill Way	-Address Not Listed
515 Lang's Rd.	-Address Not Listed
523 Lang's Rd.	-Address Not Listed
528 Lang's Rd.	-Address Not Listed
550 Lang's Rd.	-Address Not Listed
711 Montreal Rd.	-Address Not Listed
713 Montreal Rd.	-Address Not Listed
949 Montreal Rd.	-Address Not Listed
1191 Montreal Rd.	-Address Not Listed
407 Plum Tree Cres.	-Address Not Listed
45 Provender Ave.	-Address Not Listed
19 Rothbury Ave.	-Address Not Listed

PROJECT NUMBER: 20131223029	
Site Address:	335 St. Laurent Blvd. Ottawa, ON
Year: 1954	
Site Listing:	-Address Not Listed
Adjacent Properties:	
11 Aviation Pky.	-Address Not Listed
860 Blackthorne Ave.	-Address Not Listed
231 Brittany Dr.	-Address Not Listed
425 Brittany Dr.	-Address Not Listed
411 Carpenter Way	-Address Not Listed
510 Codd's Rd.	-Address Not Listed

514 Codd's Rd.	-Address Not Listed
550 Codd's Rd.	-Address Not Listed
15 Drayton Priv.	-Address Not Listed
31 Drayton Priv.	-Address Not Listed
19 Fairhaven Way	-Address Not Listed
501 Foxview Pl.	-Address Not Listed
503 Foxview Pl.	-Address Not Listed
507 Foxview Pl.	-Address Not Listed
511 Foxview Pl.	-Address Not Listed
515 Foxview Pl.	-Address Not Listed
521 Foxview Pl.	-Address Not Listed
3 Greenhill Way	-Address Not Listed
7 Greenhill Way	-Address Not Listed
515 Lang's Rd.	-Address Not Listed
523 Lang's Rd.	-Address Not Listed
528 Lang's Rd.	-Address Not Listed
550 Lang's Rd.	-Address Not Listed
711 Montreal Rd.	-Address Not Listed
713 Montreal Rd.	-Address Not Listed
949 Montreal Rd.	-Address Not Listed
1191 Montreal Rd.	-Address Not Listed
407 Plum Tree Cres.	-Address Not Listed
45 Provender Ave.	-Address Not Listed

19 Rothbury Ave.

-Address Not Listed

- All listings for businesses were listed as they are in the city directory.
- Listings that are residential are listed as “residential” with the number of tenants. The name of the residential tenant is not listed in the above city directory

ERIS



ENVIRONMENTAL RISK INFORMATION SERVICE

City Directory Information Source
Vernon's Ottawa, ON City Directory

PROJECT NUMBER: 20131223029	
Site Address:	Codd's Road, Ottawa, ON
Year: 2010	
Site Listing:	-No Site Requested
Adjacent Properties:	
711 Montreal Rd.	-Address Not Listed

PROJECT NUMBER: 20131223029	
Site Address:	Codd's Road, Ottawa, ON
Year: 2004/05	
Site Listing:	-No Site Requested
Adjacent Properties:	
711 Montreal Rd.	-Address Not Listed

PROJECT NUMBER: 20131223029	
Site Address:	Codd's Road, Ottawa, ON
Year: 1999/2000	
Site Listing:	-No Site Requested
Adjacent Properties:	
711 Montreal Rd.	-Address Not Listed

PROJECT NUMBER: 20131223029	
Site Address:	Codd's Road, Ottawa, ON
Year: 1994/95	
Site Listing:	-No Site Requested
Adjacent Properties:	
711 Montreal Rd.	-Address Not Listed

PROJECT NUMBER: 20131223029	
Site Address:	Codd's Road, Ottawa, ON
Year: 1988/89	
Site Listing:	-No Site Requested
Adjacent Properties:	
711 Montreal Rd.	-Address Not Listed

PROJECT NUMBER: 20131223029	
Site Address:	Codd's Road, Ottawa, ON
Year: 1984	
Site Listing:	-No Site Requested
Adjacent Properties:	
711 Montreal Rd.	-Address Not Listed

PROJECT NUMBER: 20131223029	
Site Address:	Codd's Road, Ottawa, ON
Year: 1979	
Site Listing:	-No Site Requested
Adjacent Properties:	
711 Montreal Rd.	-Address Not Listed

PROJECT NUMBER: 20131223029	
Site Address:	Codd's Road, Ottawa, ON
Year: 1974	
Site Listing:	-No Site Requested
Adjacent Properties:	
711 Montreal Rd.	-Address Not Listed

PROJECT NUMBER: 20131223029	
Site Address:	Codd's Road, Ottawa, ON
Year: 1969	
Site Listing:	-No Site Requested
Adjacent Properties:	
711 Montreal Rd.	-Address Not Listed

PROJECT NUMBER: 20131223029	
Site Address:	Codd's Road, Ottawa, ON
Year: 1964	
Site Listing:	-No Site Requested
Adjacent Properties:	
711 Montreal Rd.	-Address Not Listed

-All listings for businesses were listed as they are in the city directory.
 -Listings that are residential are listed as "residential" with the number of tenants. The name of the residential tenant is not listed in the above city directory

APPENDIX D

Site Photographs



Photo 1: Eastern portion of the site



Photo 2: North of central part of Site



Photo 3: Northern portion of Site looking along sewer line



Photo 4: Typical off-site area to NE of Site showing former base infrastructure



Photo 5: View of the Site looking southeast across former remediation of Building 137

wsp **GOLDER**

golder.com