

Phase I-Environmental Site Assessment

137-141 Geroge Street and 110-116 York Street
Ottawa, Ontario

Prepared for Claridge Homes

Report: PE2709-4
September 4, 2024




TABLE OF CONTENTS

EXECUTIVE SUMMARY.....	ii
1.0 INTRODUCTION.....	1
2.0 PHASE I PROPERTY INFORMATION.....	2
3.0 SCOPE OF INVESTIGATION	3
4.0 RECORDS REVIEW	4
4.1 General.....	4
4.2 Environmental Source Information	14
4.3 Physical Setting Sources	23
5.0 INTERVIEWS	26
6.0 SITE RECONNAISSANCE.....	27
6.1 General Requirements.....	27
6.2 Site Inspection Observations	27
7.0 REVIEW AND EVALUATION OF INFORMATION	31
7.1 Land Use History	31
7.2 Conceptual Site Model.....	32
8.0 CONCLUSIONS	37
8.1 Assessment.....	37
8.2 Recommendations.....	38
9.0 STATEMENT OF LIMITATIONS	24
10.0 REFERENCES.....	25

List of Figures

Figure 1 - Key Plan
Figure 2 - Topographic Map
Drawing PE2709-1R - Site Plan
Drawing PE2709-2R - Surrounding Land Use Plan

List of Appendices

Appendix 1 Aerial Photographs
Site Photographs

Appendix 2 MECP Freedom of Information
MECP Well Records
HLUI Search (2013)
HLUI Search (2024)
TSSA Response
ERIS Report (2024)
ERIS Report (2023)

Appendix 3 Qualifications of Assessors

EXECUTIVE SUMMARY

Assessment

Paterson Group was retained by Claridge Homes to conduct a Phase I-Environmental Site Assessment (ESA) for the property addressed 137-141 George Street and 110-116 York Street, in the City of Ottawa, Ontario (the Phase I Property). The purpose of this Phase I-ESA was to research the past and current use of the site and study area and to identify any environmental concerns with the potential to have impacted the subject property.

According to the historical research, the Phase I Property was first developed for residential purposes in the late 1800's, while surrounding properties were used for a combination of commercial and residential purposes.

Several historical on-site and off-site potentially contaminating activities (PCAs) were identified during the during the research portion of this assessment, including a former on-site printer, a former off-site dry cleaner, former machine shop and former retail fuel outlet adjacent to the west of the southern portion of the Phase I Property, and former automotive service garage, former printer, former dry cleaner and former manufacturing and industrial works south of the RSC Property, across George Street. These PCAs are considered to have resulted in areas of potential environmental concern (APECs) on the Phase I Property.

Based on a review of Google Streetview photos, it was determined that an above-ground storage tank was recently situated on the southwestern portion of the Phase I Property; although it has been removed, the former AST is considered to represent an APEC on the Phase I Property. Paterson has completed previous subsurface investigations on the Gerge Street parcels of land, where fill material was identified. The former AST and fill material of unknown quality are considered to represent APECs on the Phase I Property.

Following the historical review, a site visit was conducted. The northwestern corner of the Phase I Property was most recently occupied by a commercial building fronting onto York Street; the building was demolished in June 2024. The remainder of the property was most recently used as a commercial parking lot associated with the adjacent Andaz Hotel. The Phase I Property is currently vacant and under construction for redevelopment.

No PCAs were identified with the most recent uses of the Phase I Property during the the site visits. Given the property is used as a parking lot, it is expected that road salt is applied to the surface of the property during winter months, and as such, elevated salt-related parameters may be present in the soil and/or groundwater.

In accordance with Section 49.1 of Ontario Regulation (O.Reg.) 153/04, if a substance has been applied to surfaces for the safety of vehicular or pedestrian traffic under conditions of snow or ice or both, any related elevated parameters present on the Phase I Property are deemed to meet the site standard.

At the time of the site visit, the current use of the adjacent and neighbouring properties within the Phase I Study Area were observed from publicly accessible areas. No off-site PCAs with the potential to impact the Phase I Property were identified at the time of the site visit.

Conclusion

Based on the results of the Phase I-ESA, in our opinion, **a Phase II-Environmental Site Assessment is required for the Phase I Property.**

A Phase II-ESA has since been completed and is provided under separate cover.

1.0 INTRODUCTION

At the request of Claridge Homes, Paterson Group (Paterson) conducted a Phase I-Environmental Site Assessment (Phase I-ESA) for the properties addressed 137-141 George Street and 110-116 York Street, in the City of Ottawa, Ontario, herein referred to as the Phase I Property. The purpose of this Phase I-ESA was to research the past and current use of the Phase I Property and properties within the 250m Phase I Study Area to identify any potentially contaminating activities (PCAs) that would result in areas of potential environmental concern (APECs) on the Phase I Property.

Paterson was engaged to conduct this Phase I-ESA by Mr. Shawn Malhotra with Claridge Homes. Mr. Malhotra can be reached by telephone at [\(613\) 233-6030](tel:6132336030).

This report has been prepared specifically and solely for the above noted project which is described herein. It contains all our findings and results of the environmental conditions at this site.

This Phase I-ESA report has been prepared under the supervision of a Qualified Person, in general accordance with Ontario Regulation (O.Reg.) 153/04, as amended under the Environmental Protection Act, and CSA Z768-01 (reaffirmed 2022). The conclusions presented herein are based on information gathered from a limited historical review and field inspection program. The findings of the Phase I-ESA are based on a review of readily available geological, historical, and regulatory information and a cursory review made at the time of the field assessment. The historical research relies on information supplied by others, such as, local, provincial, and federal agencies and was limited within the scope-of-work, time, and budget of the project herein.

2.0 PHASE I PROPERTY INFORMATION

Address: 131-147 George Street and 110-116 York Street, Ottawa, Ontario.

Location: The Phase I Property is located approximately 20m east of Dalhousie Street between George Street and York Street, in the City of Ottawa, Ontario. Refer to Figure 1 - Key Plan in the Figures section following the text.

Latitude and Longitude: 45° 25' 43.2" N, 75° 41' 24.9" W

Site Description:

Configuration: Rectangular

Area: 0.41 ha (approximately)

Zoning: MD2 – Mixed Downtown Use (with a Mature Neighbourhoods Overlay on the York Street parcels)

Current Use: The Phase I Property was most recently occupied by a vacant commercial building (demolished in April 2024) and commercial parking lot.

Services: The Phase I Property is situated in a municipally serviced area.

3.0 SCOPE OF INVESTIGATION

The scope of work for this Phase I – Environmental Site Assessment was as follows:

- Determine the historical activities on the Phase I Property and study area by conducting a review of readily available records, reports, photographs, plans, mapping, databases, and regulatory agencies.
- Investigate the existing conditions present at the Phase I Property and study area by conducting site reconnaissance.
- Conduct interviews with persons knowledgeable of current and historic operations on the Phase I Property, and if warranted, neighbouring properties.
- Present the results of our findings in a comprehensive report in general accordance with the requirements O.Reg. 153/04 as amended under the Environmental Protection Act and in compliance with the requirements of CSA Z768-01 (reaffirmed 2022).
- Provide a preliminary environmental site evaluation based on our findings.
- Provide preliminary remediation recommendations and further investigative work if contamination is suspected or encountered.

4.0 RECORDS REVIEW

4.1 General

Phase I-ESA Study Area Determination

A radius of approximately 250 m was determined to be appropriate as a Phase I Study Area for this assignment. Properties outside the 250 m radius are not considered to have impacted the Phase I Property based on their significant separation distance.

First Developed Use Determination

Based on a review of available historical information, the Phase I Property was first developed for residential purposes circa the 1870s.

Fire Insurance Plans

Fire Insurance Plans (FIPs) from 1912 and 1956 were reviewed as part of this assessment.

1912 FIPs

The southern portion of the Phase I Property addressed 137 and 141 George Street appears to be occupied by residential dwellings that front onto George Street at this time. The northern portion of the Phase I Property addressed 110-116 York Street also appears to be occupied by residential dwellings fronting onto York Street, with associated outbuildings on the central portion of the Phase I Property.

The neighbouring properties are primarily occupied by residential dwellings, with several properties denoted as commercial retail/office. The property approximately 30m to the west of the southern portion of the Phase I Property, addressed 349 Dalhousie Street, is occupied by a machine shop at this time. Additionally, a “Card and Print Shop” is present on the adjacent property to the east (present-day 151 George Street).

The presence of the machine shop on the property addressed 349 Dalhousie Street is considered to represent a potentially contaminating activity (PCA) that results in an area of potential environmental concern (APEC) on the Phase I Property.

The card and print shop on the adjacent property the east is not considered to result in an APECs on the Phase I Property based on information contained in our files and the MECP Environmental Site Registry (RSC# B-403-3241854692).

1956 FIPs

The property addressed 110 York Street has been redeveloped with an office building; the property addressed 116 York Street remains unchanged from the 1912 FIP. The southern parcels comprising the Phase I Property, were occupied by a printing establishment (137 George Street) and residential dwellings (141 George Street).

Immediately adjacent properties consist of the following: residential dwellings and an industrial warehouse and underground storage tank (UST) to the east; offices; commercial retail stores and two retail fuel outlets (RFOs) to the west; commercial and residential properties to the south, across George Street, and to the north across York Street.

The former on-site printer previously located on the Phase I Property and RFO addressed 351 Dalhousie Street are considered to result in APECs on the Phase I Property.

Based on the review of a previously completed Record of Site Condition (RSC# 219027) for the property addressed 325 Dalhousie Street, the former retail fuel outlet at 321 Dalhousie is not considered to represent a PCA resulting in an APEC on the Phase I Property. Similarly, the former industrial property and UST further to the east of the Phase I Property is not considered to represent a PCA based on the information provided in RSC# B-403-3241854692 in the MECP Environmental site Registry.

Additional off-site PCAs were identified within the Phase I Study Area based on a review of the FIPS were not considered to have had the potential to impact the subject property, due to their respective separation distance and/or cross/down gradient orientation with respect to the anticipated northwestern groundwater flow direction.

All PCAs identified based on the FIP review, are presented on Drawing PE2709-2R – Surrounding Land Use Plan in the Figures section of this report.

National Archives

City directories were reviewed in approximately 10-year intervals from 1879 to 2011. The city directories identified for the Phase I Property are listed in Table 1 below.

Table 1: City Directories - Listings for the Phase I Property			
Site Occupant	From (Circa)	To (Circa)	Potential Environmental Concern (Y/N)
<u>137 George Street</u>			
Not listed	1965	2010	N
Rideau Printers	1950	1965	Y
Single family dwellings	1895	1950	N
<u>141 George Street</u>			
Honest Lawyer Restaurant	2000	2010	N
Gilbo Music Hall	1990	2000	N
Kelsey's Restaurant	1980	1990	N
Not listed	1960	1980	N
Single family dwellings	1895	1960	N
<u>110 York Street</u>			
Whiskey Bar	2003	2023	N
Commercial Office Building	1930	2003	N
Single family dwelling	1912	1930	N
<u>116 York Street</u>			
Single family dwelling	1895	1970	N
Not listed	1970	2000	

As noted previously, the historical printer previously located at 137 George Street is considered to represent a PCA that results in an APEC on the Phase I Property.

Neighbouring properties in the Phase I Study Area were listed as residential dwellings, commercial or industrial use. Potentially contaminating activities identified from a review of the City Directories are listed below in Table 2.

Table 2: City Directories - PCAs in Phase I Study Area				
Address	Listed Activity	Years Listed	Approximate Distance / Orientation from Site	APEC (Y/N)
<u>Clarence Street</u>				
71	Top Hat Valet Cleaners	1970	200 m NW	N
104	Gervais Garage	1950	125 m NW	N
110	Former Cleaners	2011, 2000, 1990	105 m NW	N

Table 2: City Directories - PCAs in Phase I Study Area				
111	Champagne Auto Garage	1970, 1960, 1950	130 m NW	N
202	Gervais Printers	1984	160 m NE	N
<u>Cumberland Street</u>				
305	Cumberland Auto Center Ottawa Taxi Gas Bar Auto Garage Shell Oil Co., Dundas Battery, and Ignition	1973, 2000, 2010 1974, 1984, 1993, 2000, 2010 1984, 1993 1963, 1954 1954	205 m NE	N
335	Rideau Printers	1970	150 m NE	N
380	ESSO Shadid's auto sales	1974, 1964 1984	90 m E	N
391	Top Value Gas Mart	1970	140 m SE	N
401-411	Gas Station and Garage	1960, 1965	140 m SE	N
<u>Dalhousie Street</u>				
263	Ottawa Valet Service Dry Cleaners	1963	225 m N	N
272	Spic and Span Cleaners	1963	180 m N	N
286 1/2	Market Cleaners and Laundry	2010, 1993	150 m N	N
291	Tremblay Cleaners	1945	130 m N	N
309 (now 299)	Spic and Span Cleaners	1968, 1978, 1984, 1986	70 m N	N
337	Gasoline Service Station, Sunlight Taxi Champlain Garage	1928-1951	20 m W	N
339-341	Robert Tire and Battery co. Ottawa Re-tinning	1928, 1934, 1940 1946	25 m SW	N
343	Dry Cleaners	1924, 1928	25 m SW	N

Table 2: City Directories - PCAs in Phase I Study Area				
349	Machine Shop	1912	25 m W	N
351	Imperial Oil Ltd. Service Station	1931, 1946	40 m SW	N
390	Brookshire Cleaning and Pressing	1954	150 m SW	N
<u>George Street</u>				
122/124 (now 167 Rideau Street)	Roofing Manufacturer Laroque Registered Workshop & Showroom	1890, 1895 1944, 1955	90 m SW	N
92-94	Musty's Service Station	1948, 1940	135 m SW	N
125/127	Former Printers	1950-1965	0m SW	N
202	Gervais Printers	1984	235 m E	N
<u>Murray Street</u>				
91	Mongeon and Sons Roofing	1963, 1974	250 m NW	N
109	Public Works Warehouse	1941, 1931, 1921	225 m NW	N
111 to 119	Brisbois Motors Ordnance Workshop	1951 1941, 1931, 1921	210 m NW	N
136	Tanner	1880	180 m N	N
164	Furrier	1880	155 m NE	N
184	Laurentian Repair Works	1941	185 m NE	N
<u>Nicholas Street</u>				
11	Vail's Dry Cleaners United Coal Company	1959 1949	185 m S	N
48-64	C.E.McCarvey Coal and Coke Easton Coal	1930 1900	240 m SW	N

Table 2: City Directories - PCAs in Phase I Study Area				
43	East Coal	1920	240 m S	N
<u>Rideau Street</u>				
170	Superior Cleaners and Dyers	1939	140 m SW	N
184	Chasse Laundry	1910	170 m S	N
183 (previously 154 George Street)	Auto Shop Printing Bureau, Carpenter Shop Aluminum Window & Door Manufacturer	1940, 1944, 1960, 1969	90 m S	N
195	Majestic Cleaners	1970, 1960, 1953	90 m S	N
233	Prosperity Cleaners and Dyers	1950	170 m SE	N
244	Supertest Petroleum Corporation	1960, 1950, 1940, 1930	220 m SE	N
245-249	Patterson Motors	1960, 1950	165 m SE	N
246	Finnegan's Service Station	1953	195 m SE	N
250	Vails Cleaners and Dyers	1940	200 m SE	N

As previously discussed, the historical use of the properties addressed 349 Dalhousie Street as a machine shop and 351 Dalhousie Street as a RFO are considered to represent PCAs that result in APECs on the Phase I Property.

Additionally, the former use of the properties addressed 343 Dalhousie Street and 195 Rideau Street as dry cleaners, 183 Rideau Street as an automotive service garage and printer, as well as 122/124 George Street (now 167 Rideau Street) as a roofing manufacturer are considered to represent PCAs that result in APECs on the Phase I Property.

All other identified PCAs, are not considered to result in APECs on the Phase I Property based on information provided in the Environmental Site Registry, separation distances, and/or inferred cross- or down-gradient orientations with respect to the Phase I Property.

Chain of Title

Paterson verified the current land title with Read Abstracts Limited at the time of the 2013 Phase I ESA. The chain of title was prepared for two (2) property pins (141 and 137 George Street).

A chain of title request was also submitted as part of the current assessment. No response has been received however, should the chain of title response contain pertinent information, the client will be notified.

137 George Street (PIN 014124-0114)

The Phase I Property was owned by private individuals prior to 1911. In 1911, a portion of the property was transferred from Mr. Frank Low and Mr. George Low, to Ottawa Vacuum Cleaner Manufacturing Company Limited and subsequently to Mr. Eugene Robert in 1929. The remainder of the property was owned by Charles F.Scott prior to 1925, when it was sold to Mr. Joseph P.Laurin, who acquired the entire property in 1944. The property remained in the Laurin family until 1956 when it was sold to Immeubles Laurentian Realties Limited, and subsequently to Mr. Arthur Desjardins, Mr. Rene Chenevert, and Mr. Damien St. Pierre in 1957.

Later that year, the property was sold to L'Union St. Joseph du Canada. A name change to Union of Canada Life Insurance was registered in 2012. The property was then sold to the numbered company 1850651 Ontario Limited.

141 George Street (PIN 014124-0121)

The property was owned by various individuals since at least 1904 until it was sold to Sabour Realty Limited in 1960. The property was subsequently sold to Connie Gail Salomon in 1964 and then to Donley Investments Ltd. in 2001. The current property owner, Claridge Homes (George Street) Inc. Purchased the property in 2011.

An updated chain of title was requested as part of the updated Phase I ESA. The updated chain of title has not been received at the time of issuance of the report. Should the response contain pertinent information, the client will be notified.

A copy of the 2013 Chain of Title is provided in Appendix 1.

Previous Engineering Reports

The following reports were reviewed prior to conducting this assessment:

- ❑ 'Phase I Environmental Site Assessment, 325 Dalhousie Street, 110 York Street, and 137 George Street – Ottawa, Ontario, prepared by Pinchin Environmental Ltd., dated May 2012.

Based on the findings of the Phase I ESA, a Phase II ESA was recommended to address the former RFOs on the properties addressed 321 to 325 Dalhousie Street (previously 327 Dalhousie Street, and 351 Dalhousie Street, situated at the northeast corner of the Dalhousie Street and George Street intersection, immediately west/southwest of the Phase I Property.

- ❑ 'Phase I and Limited Phase II Environmental Site Assessment, Commercial Property, 325 Dalhousie Street, 110 York Street and 137-141 George Street, Ottawa, Ontario", prepared by Paterson Group Inc., dated June 8, 2012.

Based on the findings of the 2012 Phase I - ESA, APECs were identified with regards to the historical uses of the Phase I Property and adjacent/neighbouring properties.

Historical uses of concern included former gasoline service stations, automotive service garages, printers, dry cleaners, and a roofing manufacturer.

A limited subsurface investigation was conducted at 141 George Street on May 11, 2012, and consisted of the placement of one borehole, equipped with a groundwater monitoring well, that was installed at a depth of 5.6 m below the existing ground surface. One water sample was collected from the installed monitoring well and was submitted for analytical testing of volatile organic compounds (VOC) and petroleum hydrocarbon (PHC) parameters. No detectable concentrations of these parameters were identified, and the groundwater was therefore considered to comply with the 2011 MECP standards.

Further investigative work was recommended to assess the potential for impact from remaining potential environmental concerns that were not addressed as part of the Limited Phase II ESA.

- ❑ 'Phase II Environmental Site Assessment, 110 York Street, 325 Dalhousie Street, 137 and 141 George Street, Ottawa, Ontario, prepared by Paterson Group Inc., dated July 27, 2012.

Four boreholes were advanced on the Phase I Property in July of 2012. The borehole locations were selected to assess the potential for impacts resulting from the identification of historical on-or off-site PCAs. Three of the boreholes were cored into bedrock and instrumented with groundwater monitoring wells.

Based on the results of the Phase II-ESA, petroleum hydrocarbon impacted soil exceeding the applicable MECP Table 3 standards was present on the southern portion of the Phase I Property, in the vicinity of BH1. The hydrocarbon impacts were considered to have resulted from the former RFO at 353 Dalhousie Street. Given that no additional soil impacts were identified at nearby borehole locations, the PHC-impacted material was considered to be limited in extent.

Demolition debris including pieces of concrete and brick, as well as lead concentrations in exceedance of the applicable MECP Table 3 standards were identified in the fill material underlying the asphaltic pavement in the southern portion of the Phase I Property. The fill layer was determined to vary in thickness from approximately 1.2 to 3 m.

Based on the analytical test results, the PHC and lead impacts were considered to be limited in extent and did not present an immediate risk to the use of the Phase I Property.

Based on the findings of the Phase II-ESA, it was recommended that the impacted soil be remediated at the time of site redevelopment.

- 'Supplemental Phase II Environmental Site Assessment, 110 York Street, 321 Dalhousie Street, 137 and 141 George Street, Ottawa, Ontario', prepared by Paterson Group Inc., dated August 10, 2012.

Five additional boreholes were advanced on the Phase I Property on August 9, 2012. The borehole locations were selected to further delineate the PHC impacted soil identified in BH1 during the previous investigation. No monitoring wells were installed at the time of the supplemental investigation.

Based on the results of the Phase II-ESA, PHC-impacted soil exceeding the applicable MECP Table 3 standards was identified in the vicinity of BH1 and BH5. Like the findings presented in the previous subsurface investigation, the soil impacts were considered to have been from the former use of the property at 351/353 Dalhousie Street, as an RFO. Given that the test results met the MECP Table 3 standards at nearby borehole locations, the contaminated soil was considered to be limited in extent.

- 'Phase I Environmental Site Assessment, Proposed Mixed Use Development, 321-325 Dalhousie Street and 137-141 George Street – Ottawa, Ontario, prepared by Paterson dated April 2013.

Based on the findings of the Phase I ESA, 5 PCAs resulting in APECs on the Phase I Property, were identified with respect to the historical use of the Phase I Property and surrounding lands. The identified PCA's are as follows:

- Retail fuel outlet on the property addressed as 321 Dalhousie Street.
- Former retail fuel outlet on the property addressed 351 Dalhousie Street (currently addressed as 353 Dalhousie Street), immediately to the west of 137 George Street.
- Printer formerly located at 125-127 George Street (currently the parking lot addressed as 137 George Street).
- Dry-cleaning business at 343 Dalhousie Street, immediately to the west of 137 George Street.
- Fill material of unknown quality across the Phase I Property.

Past subsurface environmental investigations conducted for the subject property identified soil and groundwater impacted with petroleum hydrocarbons (PHCs) above the 2011 MECP Table 3 standards, on the southwestern portion of the site. A lead concentration exceeding the 2011 standard was also identified in the fill layer on the southwestern portion of the site. Based on the heterogeneous nature of the fill material and the presence of fill material across the subject property, pockets of metal-impacted fill were expected to be encountered across the site.

It was recommended that groundwater conditions be reassessed, prior to conducting a soil and groundwater remediation program.

- 'Updated Phase II-Environmental Site Assessment, Commercial Property, 325 Dalhousie Street, 110 York Street and 137-141 George Street, Ottawa, Ontario, prepared by Paterson dated November 29, 2013.

The Phase II-ESA Updated consisted of third round of sampling at the subject property, carried out on November 12, 2013. The purpose of the sampling event was to confirm the chloroform concentrations previous identified in the groundwater at the Phase II Property, had decreased, and to reassess the PHC F2 concentrations previously identified in BH1.

Due to insufficient sample volume at BH1, the analysis of the F2 parameter could not be completed, however samples from BH1, BH2 and BH4 were submitted for analytical testing of VOCs. Chloroform was not identified in any of the samples analysed; BTEX parameters as well and/or acetone were identified at concentrations well below the Table 3 Standards.

A remedial action plan consisting of a full-depth approach whereby all PHC and metal impacted soil would be removed from the boundaries of the subject property was recommended.

4.2 Environmental Source Information

National Pollutant Release Inventory

A search of the National Pollutant Release Inventory (NPRI) was conducted as part of this assessment. No records of any pollutant releases were identified for the Phase I Property or for any properties situated within the Phase I Study Area.

PCB Waste Storage Site Inventory

A search of provincial PCB waste storage sites was conducted. No PCB waste storage sites were documented for the Phase I Property. One PCB waste storage site was documented for the property addressed 126 York Street. The historical industrial operations on the property addressed 126 York Street are not considered result in an APEC on the Phase I Property based on its inferred cross gradient orientation with respect to the Phase I Property, in combination with information present in our files and the Environmental Site Registry.

MECP Coal Gasification Plant Inventory

The Ontario Ministry of Environment, Conservation and Parks document entitled, "*Municipal Coal Gasification Plant Site Inventory, 1991*" was reviewed as part of this assessment. This document provides a reference to the locations of former plants with respect to the Phase I Property. A review of this document did not identify any former coal gasification plants located on the Phase I Property or within the Phase I Study Area.

MECP Waste Disposal Site Inventory

The Ontario Ministry of Environment, Conservation and Parks document entitled, "*Waste Disposal Site Inventory in Ontario, 1991*" was reviewed as part of this assessment. This document includes all recorded active and closed waste disposal sites, industrial manufactured gas plants, and coal tar distillation plants situated in the Province of Ontario.

A review of this document did not identify any relevant records pertaining to the Phase I Property or for properties located within the Phase I Study Area.

MECP Submissions

Requests were submitted to the MECP Freedom of Information office for information with respect to reports related to environmental conditions for the Phase I Property. Based on a response dated February 26, 2023 for the properties addressed 137-141 George Street and 100 York Street, no records were located. Based on a response dated May 14, 2024, for the property addressed 116 York Street, no records were located. Copies of the MECP response letters are provided in Appendix 2.

Based on a review of the ERIS report, which contains records from various Ministry databases and is further discussed below, no records pertaining to MECP submissions were identified for the Phase I Property or other properties within the Phase I Study Area.

MECP Instruments

A request was submitted to the MECP Freedom of Information (FOI) office for information with respect to certificates of approval, permits to take water, certificates of property use or any other similar MECP issued instruments for the Phase I Property. Based on a response dated February 26, 2023 for the properties addressed 137-141 George Street and 100 York Street, no records were located. Based on a response dated May 14, 2024, for the property addressed 116 York Street, no records were located. Copies of the MECP response letters are provided in Appendix 2.

According to the ERIS report, fourteen (14) certificates of approval and seven (7) environmental compliance approvals (ECAs) were issued for properties within the Phase I Study Area. The CAs and ECAs were issued for Municipal and Sewer Works. Based on the nature of these approvals, they are not considered to represent potentially contaminating activities.

No other certificates of approval, permits to take water, certificates of property use or any other similar MECP issued instruments were identified for the Phase I Property or properties within the Phase I Study Area. A copy of the ERIS report is provided in Appendix 2.

MECP Incident Reports

A request was submitted to the MECP Freedom of Information office for information with respect to records concerning environmental incidents, orders, offences, spills, discharges of contaminants, or inspections maintained by the MECP for the Phase I Property or neighbouring properties.

Based on a response dated February 26, 2023, for the properties addressed 137-141 George Street and 100 York Street, no records were located. Based on a response dated May 14, 2024, for the property addressed 116 York Street, no records were located. Copies of the MECP response letters are provided in Appendix 2.

According to the ERIS report, no records were reported for the Phase I Property.

The ERIS report identified forty-one (41) Ontario Spills records within the Phase I Study Area. The records pertain primarily to minimal oil, gas and grease spills/leaks contained within a small perimeter of the spill area. Due to the nature of most of the spills, they are not considered to be of any significant concern and are not discussed further. Larger spills include a 180L grease spill at the property addressed 101 York Street, located approximately 45 m northwest of the Phase I Property. Additionally, two fuel oil spills of 350 and 200L were documented for the properties addressed 374 Dalhousie Street (125 m SW) and 41 William Street (160 m W), respectively.

The Ontario Spills records are not considered to represent APECs on the RSC Property due to the nature of the spills, their respective separation distances and/or cross- or down- gradient orientation with respect to the Phase I Property.

MECP Waste Management Records

A request was submitted to the MECP Freedom of Information office for information with respect to waste management records for the Phase I Property. Based on a response dated February 26, 2023, for the properties addressed 137-141 George Street and 100 York Street, no records were located. Based on a response dated May 14, 2024, for the property addressed 116 York Street, no records were located. Copies of the MECP response letters are provided in Appendix 2.

According to the ERIS report, no waste management records were found for the Phase I Property.

The ERIS report identified 143 waste generators documented between 1986 and 2020 within the Phase I Study Area. Several waste generators are associated with the historical surrounding automotive service garages, retail fuel outlets, dry cleaners and printers. The waste classes documented generally include light fuels, heavy fuels, waste oils and lubricants. Due to their respective separation distances and/or cross- or down- gradient orientations relative to the subject land, these PCAs are not considered to represent APECs on the Phase I Property.

MECP Brownfields Environmental Site Registry

A search of the MECP Brownfields Environmental Site Registry was conducted as part of this assessment for the site, neighbouring properties, and the general area of the site. No Records of Site Condition (RSCs) were filed for the Phase I Property. Three RSCs were filed within the Phase I Study Area.

One RSC was filed for the adjacent property to the west addressed 325 Dalhousie Street in 2015. No soil or groundwater was remediated as part of the RSC submission; based on the information provided in the Environmental Site Registry, the property at 325 Dalhousie is not considered to represent an APEC on the Phase I Property.

One RSC was filed for the adjacent property to the east addressed 151 George Street in 2023. The RSC submission involved the removal of 6,000 m³ of soil during the development process. Based on the documented information in the Environmental Site Registry, the property at 151 George Street is not considered to represent an APEC on the RSC Property; the contaminated soil was confined within the fill layer and the groundwater quality beneath the property complied with the MECP Table 3 standards for residential land use.

An RSC was also filed for the property addressed 135 Rideau Street in 2006. The RSC submission involved the removal of 6,500 m³ of soil during the development process. Based on the documented information as well as its significant separation distance from the Phase I Property (180m SW), the property at 135 Rideau Street is not considered to pose an environmental concern to the Phase I Property.

OMNRF Areas of Natural Significance

A search for areas of natural and scientific interest within the Phase I Study Area was conducted electronically on the Ontario Ministry of Natural Resources and Forestry (OMNRF) website. The search did not identify any natural features or areas of natural significance within the 250m Phase I Study Area.

Technical Standards and Safety Authority (TSSA)

The TSSA, Fuels Safety Branch in Toronto was contacted electronically to inquire about current and former underground storage tanks, spills and incidents for the site and neighbouring properties on February 26, 2024. Based on the response received from the TSSA, no fuels records were identified in the database Phase I Property or immediately adjacent properties.

The ERIS report provides a search of the TSSA database for all properties within 250m of the Phase I Property. Based on the report results, no records pertaining to former or existing fuel storage tanks were identified for the Phase I Property or properties within the Phase I Study Area.

As noted previously, spill records identified by the ERIS report are not considered to represent a concern to the Phase I Property due to the nature of the spill, the respective separation distances and/or the cross- or down-gradient orientations with respect to the Phase I Property.

City of Ottawa Landfill Document

The document entitled “Old Landfill Management Strategy, Phase I – Identification of Sites, City of Ottawa”, was reviewed. No former waste disposal sites were identified in the Phase I Study Area.

City of Ottawa Former Industrial Site Document

According to this document, there are five former industrial sites within 250 m of the Phase I Property, as shown in Table 3 below.

Table 3: Former Industrial Sites					
Site No.	Location	Type of Site and Type of Wastes	Operator and Period of Operation	Approximate Distance from Phase I Property	Potential Environmental Concern (Y/N)
145	114 Rideau Street	Furrier and Hatter	Cote and Company, 1885-1915	190 m SW	N
150	69-75 William Street	Chemical and chemical products	Laverdure and Co., 1885-1910	160 m SW	N
151	124 George Street	Refined petroleum	Charles Welch, 1890's	50 m S	N
152	272 Dalhousie Street	Chemical and chemical products	Joseph Archambault, 1895-1915	180 m NW	N
153	97 Clarence Street	Chemical and chemical products	George Philbert, 1895-1915	170 m NW	N

The identified former industrial sites are considered to represent PCAs that do not result in APECs on the Phase I Property based on their significant separation distances and/or their cross- or down- gradient orientations with respect to the Phase I Property.

City of Ottawa Historical Land Use Inventory (HLUI) Database

As part of this assessment, a requisition form was submitted to the City of Ottawa to request information from the City’s Historical Land Use Inventory (HLUI) database for any environmental records pertaining to the Phase I Property as well as any properties situated within the Phase I study area. An initial request was made in 2013 followed by a subsequent request in 2024.

The 2013 search of the City’s Historical Land Use Inventory (HLUI 2005) database identified indicated three activities associated with the Phase I Property and 33 activities associated with properties located within 50m of the Phase I Property. No new records were identified in the 2024 response. Copies of the HLUI search responses are presented in Appendix 2.

The identified records are presented in Table 4. Activities outside of a 50m radius are not listed; all PCAs within the 250m study area are however presented on Drawing PE2709-2R – Surrounding Land Use Plan.

A summary of the activities is presented below in Table 4.

Table 4: 2013 HLUI - PCAs in Phase I Study Area					
Address	Activity Number	Activity	Year Listed	Approximate Distance / Orientation from Site	APEC (Y/N)
Dalhousie Street					
315	6910	Hulse, Playfair & McGarry Inc. funeral services	2000-2005	20 m, NE	N
337	3442	Champlain Oil Products Limited	1930, 1940-1948, 1948, 1955-1956	Adjacent, W	N
339	3212	Claude Machine Works Co.	1922	Adjacent, SW	N
339-341	12297	Robert Tire and Battery Co.	1940	Adjacent, SW	N

Table 4: 2013 HLUI - PCAs in Phase I Study Area

343	7663	M. Good Tailor, recreational vehicle dealers	2001	Adjacent, SW	N
347	7427	Jos P. Tighe Printer	1920-1922	Adjacent, SW	N
349	5307	F. & G. Low Machinists	1901-1912	Adjacent, SW	Y
349	7297	Imperial Oil Limited, service station	1930	Adjacent, SW	Y
351	9162	Mederic A. Landerville, gasoline service station	1940-1956	Adjacent, SW	Y
355	13780	Unnamed barrel maker	1901-1912	Adjacent, SW	N
379	5177	Edelson's Jewellers	2001	75 m, S	N
George Street					
105	2486	Canadian Government - Dept. of the Interior, printing	1948-1956	40 m, W	N
107	2845	Cartier Coal Co. Limited	1930	45 m, W	N
109	13788	Unnamed carbonated drink factory	1901	40 m, W	N
127	11756	Rideau Printers Limited	1948-1965	Subject property	Y
140	13987	Trudel Home Hardware	2001, 2005	40 m, S	N
142	6500	Jas D. Nadon, motor vehicle repair shop	1940	40 m, S	Y
154	5660	Firestone Tire and Rubber Co. Limited	1956	50 m, SE	Y
154	11374	Printing Bureau, interior and finishing work	1948	50 m, SE	Y

Table 4: 2013 HLUI - PCAs in Phase I Study Area					
Rideau Street					
179-181	6483	J.O. Leblanc Furniture	1901	50 m, S	N
195	8255	Majestic Cleaners	1960-1970	40 m, S	Y
196	6502	Leopold Brasseur, hardware, paint, glass and wallpaper	1940-1950	129 m, S	N
York Street					
78 - 82	13141	The John Hallam Hide Co.	1912, 1920-1930, 1948-1956	100 m, W	N
78 - 82	10022	Ottawa Hide Company	1920-1930	100 m, W	N
78 - 86	12155	S. Lereille Co. Limited	1901	100 m, W	N
89 - 92	1682	John Hiram, leather and allied products	1940	50 m, W	N
91 - 93	980	Abe Kleiterp, waste materials	1950	50 m, W	N
110 - 116	13933	Unnamed Junk Yard	1948	Adjacent, E	N
126	2899	Canadian University Press	1980	Adjacent, E	N
126	7544	Labatt Breweries Ontario	2005	Adjacent, E	N
126	1464	Aviation Publishers Co. Limited	2001	Adjacent, E	N
126	1278	Baobab Productions Inc., motion picture laboratory and video production	2001-2005	Adjacent, E	N
126 - 136	12157	S.J. Limited Wholesale Grocers	1912-1922	Adjacent, E	N

Table 4: 2013 HLUI - PCAs in Phase I Study Area					
138	14734	William Reardon, other manufactured products industries	1900	50 m, E	N

It should be noted that multiple Activity Numbers have a PIN Certainty of “2”. This identifier acknowledges that there is some uncertainty about the exact location of the land use activity.

Environmental Risk Information Service Ltd. (ERIS)

A database reports, prepared by ERIS (Environmental Risk Information Service) dated February 15, 2023, and February 9, 2024, were acquired and reviewed as part of this assessment. The ERIS reports include information that would normally be obtained through the MECP FOI, a TSSA search, MECP well records search as well as several other records (i.e. incident reports, waste generators, etc.). The complete ERIS reports have been included in Appendix 2.

Records identified within the Phase I Study Area include borehole records, certificate of approval (CA) records, drycleaning facilities, commercial fuel oil tank, delisted fuel oil tanks, environmental activity and sector registry records (EASRs), environmental registry, environmental compliance approval, ERIS historical searches, contaminated sites on federal land, O.Reg 347 Waste Generators Summary, TSSA Historic Incidents, Fuel Oil Spills and Leaks, National PCB inventory, Pesticide Register, pipeline records, permit to take water, RSC, Scott’s Manufacturing records, Ontario spills and WWIS records.

Four additional PCAs that are not considered to result in APECs on the Phase I Property were identified through a review of the ERIS Database Report.

One underground storage tank (UST) record was documented for the property addressed 87 George Street located approximately 100 m west of the Phase I Property. The UST had previously been used in conjunction with a private fuel outlet located on the property.

In addition to the identified UST and private fuel outlet, three spill records were documented for properties within the Phase I Study Area.

One 180L grease spill was documented for the property addressed 101 York Street, located approximately 45 m north of the Phase I Property.

Additionally, two fuel oil spills of 350 and 200L were documented for the properties addressed 374 Dalhousie Street (73 m SW) and 41 William Street (144 m W), respectively.

Based on their separation distances and/or inferred cross/down gradient orientation with respect to the Phase I Property, the UST and documented spill records are not considered to result in APECs on the Phase I Property.

4.3 Physical Setting Sources

Aerial Photographs

Historical air photos from the National Air Photo Library were reviewed in approximate ten (10) year intervals. Based on the review, the following observations have been made:

- | | |
|------|---|
| 1922 | The Phase I Property appears to be occupied by residential dwellings fronting onto York Street and George Street with outbuildings occupying the central portion of the Phase I Property. The remaining surrounding properties appeared to be used for either residential or commercial purposes. |
| 1931 | No significant changes appear to have been made to the Phase I Property or surrounding lands, since the time of the previous photograph. |
| 1951 | The Phase I Property and surrounding lands appear to remain unchanged from the previous photograph. |
| 1966 | The northwest portion of the Phase I Property appears to have been redeveloped with a commercial building. The former residential dwellings on the southeastern portion of the Phase I Property have been demolished; this portion of the site is currently paved. The adjacent dwellings to the east of the southern portion of the site have also been demolished and the land paved. An apparent commercial building is present further to the east of the paved area, fronting onto George Street. No other significant changes appear to have been made to the adjacent and neighbouring properties. |
| 1973 | The Phase I Property is occupied by a commercial building previously noted on the northwest corner. The remainder of the site is a paved parking lot. |

The property adjacent to the west of the property, at the southeast corner of the intersection of York Street and Dalhousie Street, appears to have been developed with a residential or commercial tower. Otherwise, no significant changes appear to have been made to the adjacent and neighbouring properties.

- 1987 The southeast portion of the Phase I Property has been redeveloped with a commercial building. Otherwise, the Phase I Property remains unchanged from the previous photograph. Properties south of George Street appear to have undergone commercial redevelopment with an apparent residential or commercial tower present further southeast of the Phase I Property. No significant changes are apparent with respect to the remaining properties within the Phase I Study Area.
- 2002 No significant changes are apparent with respect to the Phase I Property or surrounding properties within the Phase I Study Area.
- 2011 The Phase I Property and adjacent and neighbouring properties appear to remain unchanged from the previous photograph.
- 2021 The commercial building formerly present on the southeastern portion of the Phase I Property has been demolished and this area of the site is currently paved. Building demolition appears to have occurred southeast of the site, across George Street. No other significant changes appear to have occurred on the adjacent and neighbouring properties.

Copies of the aerial photographs reviewed are included in Appendix 1.

Google Maps Street Photograph

The google maps street photographs were reviewed as part of the current assessment.

One aboveground storage tank was observed in the southern portion of the Phase I Property in the 2015 street photograph. The tank is anticipated to have been used to fuel construction equipment in conjunction with the development of the adjacent property to the northwest. The former presence of the AST is considered to represent a PCA that results in an APEC on the Phase I Property.

Water Bodies

No water bodies are present on the Phase I Property. The closest water body is the Ottawa River, located approximately 720m west of the Phase I Property.

Physiographic Maps

A physiographic map was reviewed from the Natural Resources Canada – The Atlas of Canada website, as a part of this assessment. According to the publication and mapping information, the Phase I Property is situated within the St. Lawrence Lowlands. According to the description provided: *“The lowlands are plain-like areas that were affected by the Pleistocene glaciations and are therefore covered by surficial deposits and other features associated with the ice sheets.”* The Phase I Property is specifically located within the Central St. Lawrence Lowland area, which is rarely more than 150 m above sea level.

Topographic Maps

Topographic maps were obtained from Natural Resources Canada – The Atlas of Canada website and from the City of Ottawa website. The topographic maps indicate that the regional topography is generally flat, sloping down slightly to the northwest. An illustration of the referenced topographic map is presented on Figure 2 – Topographic Map, appended to this report.

Geological Maps

The Geological Survey of Canada website on the Urban Geology of the National Capital Area was consulted as part of this assessment. Based on this information, the bedrock in the area of the Phase I Property consists of interbedded limestone and shale of the Verulam Formation. Overburden soils are shown as glacial till, with a drift thickness on the order of 3 to 10 m.

Water Well Records

A search of the MECP’s website for all drilled well records within a 250 m radius of the Phase I Property was conducted as part of this assessment. The search did not identify water wells on the Phase I Property. Fifteen (15) well records were identified within the Phase I Study Area. These records pertain to wells used for monitoring or groundwater observation purposes. According to the well records, the bedrock was encountered at a maximum depth of 5.41 m below the existing ground surface, and the groundwater table was intercepted at an average depth of 4.2 m.

Based on the availability of municipal services, no drinking water wells are expected to be currently in use within the Phase I Study Area.

The identified off-site monitoring wells are not considered to be indicative of the potential for environmental impacts on the Phase I Property.

The well records have been included in Appendix 2.

5.0 INTERVIEWS

Property Representative

During a previous 2013 site visit, Mr. Stewart Menzies, the property manager at that time. Mr. Menzies had managed the portion of the Phase I Property addressed 110 York Street for 10 years.

Mr. Menzies informed Paterson that to his knowledge, the former commercial building had solely been occupied by the Whiskey Bar, which had recently closed; the building was vacant at the time of the interview. Paterson was also informed that the basement of the subject building was heated via a natural gas furnace, while the above grade floors were heated and cooled through rooftop HVAC units. Paterson was informed that no fuel or chemicals were stored on the Phase I Property at the time of the interview. Mr. Menzies also indicated that he was unaware of any historical fuel oil tanks or any other potential environmental concerns on the Phase I Property or in the immediate vicinity.

During the more recent Phase I ESA, Mr. Vincent Dénommmé, the property owner representative at the time of the site visit, indicated that the Phase I Property had remained unchanged since the previous site visit. Mr. Dénommmé was unaware of any potential environmental concerns on the Phase I Property or neighbouring properties, other than those identified in historical reports.

6.0 SITE RECONNAISSANCE

6.1 General Requirements

An initial site visit was conducted on February 12, 2024 by Mr. Mohammed Ramadan with Paterson's Environmental Department. The uses of neighbouring properties within the Phase I Study Area were also assessed at the time of the site visit, from publicly accessible areas.

A more recent site visit was conducted by Mr. Grant Paterson on April 19, 2024.

6.2 Site Inspection Observations

Site Features

The Phase I Property is currently vacant and apart from the northwest corner, used as a public parking lot. The former building on the northwestern portion of the site had been recently demolished at the time of the April site visit. Building rubble was present on this portion of the site. Otherwise, the ground surface of the Phase I Property consisted of an asphaltic concrete pavement structure.

Site topography is generally flat, with site drainage consisting primarily of sheet flow to catch basins along adjacent roadways. At the time of the site visit no evidence of spills, staining, stressed vegetation, or visual or olfactory evidence of contamination was noted.

Services had been decommissioned and apart from the basement of the former building on the northwest corner of the site, no other underground structures, drains, pits, or sumps were observed on the exterior of the Phase I Property during the site visit. No potable wells or private sewage systems were observed onsite, nor are any expected to be present, as the site is in a municipally serviced area.

No evidence of current or former railway or spur lines on the subject land were observed at the time of the site visit. There were no unidentified substances observed on the exterior of the Phase I Property.

A depiction of the Phase I Property is illustrated on Drawing PE2709-1R – Site Plan, in the Figures section of this report.

Potential Environmental Concerns

Fuels and Chemical Storage

No fuels or chemicals are currently being stored on the exterior of the Phase I Property.

Hazardous Materials and Unidentified Substances

No hazardous materials, unidentified substances, spills, surficial staining, abnormal odours, stressed vegetation, or any other indications of potential sub-surface contamination were observed on the exterior of the Phase I Property at the time of the site visit.

Polychlorinated Biphenyls (PCBs) and Transformer Oil

No potential sources of PCBs were identified on the exterior of the Phase I Property at the time of the site inspection.

Waste Management

No waste is currently being generated at the Phase I Property.

Interior Assessment

An interior assessment of the former building was completed during a previous site visit conducted in February 2023. The findings of the interior assessment are presented below. As noted, the building was demolished in April 2024.

A general description of the vacant two-storey commercial building addressed 110 York Street is as follows:

- The floors consist of ceramic tile, vinyl floor tile, hardwood, and concrete in the basement.
- The walls consist of drywall.
- The ceilings consist of drywall and suspended ceiling tiles in the basement office.
- Lighting throughout the building is provided by incandescent light fixtures.

Potentially Hazardous Building Products

Asbestos-Containing Materials (ACMs)

Based on the age of the subject building (circa 1930), asbestos containing building materials may be potentially present within the structure.

Potentially asbestos containing materials (ACMs) were observed inside the subject building in the form of vinyl floor tiles, suspended ceiling tiles and drywall joint compound.

The above noted materials were observed to be in good condition at the time of the site inspection and do not represent an immediate concern to the building's occupants.

Lead-Based Paints

Based on the age of the subject building, lead-based paints may be present inside the structure, on any original or older painted surfaces. Painted surfaces were generally observed to be in good condition at the time of the site inspection and do not represent an immediate concern to the occupants.

Polychlorinated Biphenyls (PCBs) and Transformer Oil

At the time of the site inspection, no potential sources of PCBs were identified inside the subject building.

Urea Formaldehyde Foam Insulation (UFFI)

At the time of the site inspection, UFFI was not observed inside the subject building, however, wall cavities were not exposed to allow for the inspection of insulation type.

Other Potential Environmental Concerns

Interior Fuel and Chemical Storage

At the time of the initial site inspection, no aboveground fuel storage tanks or signs of underground fuel storage tanks were observed within the subject building.

Chemical products identified in the subject building were observed to be limited to domestically available cleaning products, stored properly in their original containers as well as Ecolab ware washing sanitizer and de-Stainer.

Ozone Depleting Substances (ODSs)

Potential sources of ODSs observed within the building prior to demolition included fire extinguishers and commercial grade refrigerators.

Wastewater Discharges

A floor drain was observed in the basement of the subject building. The drain was observed to be dry, and no unusual odours were noted at the time of the initial site visit.

Additionally, one sump pit was observed in the subject building. No staining was observed on the surface of the standing water within the sump pit and no unusual odours were noted at the time of the site visit.

Wastewater from the subject building (wash water and sewage) was discharged into the City of Ottawa sanitary sewer system, whereas roof drainage was discharged via surface run-off towards catch basins located along George Street and York Street, which drain into the City of Ottawa storm water sewer system.

Neighbouring Properties

An inspection of the neighbouring properties was conducted from publicly accessible roadways at the time of the site inspection. Land use adjacent to the Phase I Property is as follows:

- North: York Street, followed by residential and commercial retail properties.
- South: George Street followed by commercial offices and retail.
- East: Residential building under construction, followed by residential and commercial retail properties.
- West: Commercial restaurant and hotel.

The current uses of the adjacent properties are not considered to pose an environmental concern to the Phase I Property. Current land use within the Phase I Study Area is illustrated on Drawing PE2709-2R – Surrounding Land Use Plan, appended to this report.

7.0 REVIEW AND EVALUATION OF INFORMATION

7.1 Land Use History

Based on a review of available historical information, the Phase I Property first developed for residential purposes circa 1870s. The Phase I Property was used for residential purposes until the 1970's, when the property was occupied by commercial restaurant/bars and/or commercial parking.

Potentially Contaminating Activities (PCAs) and Areas of Potential Environmental Concern (APECs)

Based on the findings of this Phase I ESA Update, four on-site and five off-site potentially contaminating activities (PCAs), were deemed to result in areas of potential environmental concern (APECs) with respect to the subject site. These APECs include:

- APEC1: Importation of fill material of unknown quality across the entire Phase I Property.
- APEC 2: Former above ground storage tank located in the southwestern portion of the Phase I Property.
- APEC 3: Former printer located in the southern/southwestern portion of the Phase I Property.
- APEC 4: Former drycleaner and machine shop on the adjacent property to the west.
- APEC 5: Former retail fuel outlet on the adjacent property to the west.
- APEC 6: Former refined petroleum industry and roofing manufacturer further south of the Phase I Property, across George Street.
- APEC 7: Former automotive service garage further south of the Phase I Property, across George Street.
- APEC 8: Former printer further south of the Phase I Property, across George Street.
- APEC 9: Application of road salt for de-icing and snow removal purposes.

All APECs identified on the Phase I Property are presented on Drawing PE2709-1R-Site Plan.

Contaminants of Potential Concern

Contaminants of Potential Concern (CPCs) associated with the APECs identified at the Phase I Property include BTEX, VOCs, PHCs, Metals (including As, Sb, Se), CrVi, Hg, PAHs, EC and SAR in the soil and BTEX, VOCs and/or PHCs in the groundwater.

7.2 Conceptual Site Model

Geological and Hydrogeological Setting

The Geological Survey of Canada website on the Urban Geology of the National Capital Area was consulted as part of this assessment. Based on this information, the bedrock in the area of the Phase I Property consists of interbedded limestone and shale of the Verulam Formation. Overburden soils are shown as glacial till, with a drift thickness on the order of 3 to 5 m. The findings of the previously completed surface investigations confirm the reported depths.

Groundwater is anticipated to flow in a northwesterly direction, towards the Ottawa River.

Existing Buildings and Structures

The northern portion of the Phase I Property is occupied by a vacant two-storey commercial building.

Water Bodies and Areas of Natural and Scientific Interest

No water bodies are present on the Phase I Property. The closest water body is the Ottawa River, located approximately 720m west of the Phase I Property.

No areas of natural scientific interest were identified within the Phase I Study Area.

Water Well Records

A search of the MECP 's web site for all drilled well records within 250 m of the Phase I Property was conducted on February 13, 2023. Two well records were documented for the Phase I Property and pertain to monitoring wells that were installed in 2012. The monitoring wells were installed in conjunction with the previously mentioned Phase II – ESA that was completed following the identification of APECs on the Phase I Property.

In addition to the documented records, three more monitoring wells were installed on the Phase I Property in conjunction with previously completed subsurface investigations. Based on the observations made during the geotechnical and environmental assessments, the water table was intercepted at depths ranging from 3.7 to 4.5 m below the existing ground surface. Interbedded limestone and shale bedrock was encountered at a maximum depth of 5 m below the existing ground surface.

Two monitoring well records were documented for the adjacent property to the west addressed 325 Dalhousie Street. An additional three monitoring well records were documented for properties within the Phase I Study Area. The monitoring wells were drilled to depths ranging from 1.5 to 4.57 m below grade.

The identified off-site monitoring wells are not considered to be indicative of the potential for environmental impacts on the Phase I Property.

Bedrock was encountered at a maximum depth of 5.41 m below the existing ground surface, and the groundwater table was intercepted at an average depth of 4.2 m. A copy of the well records has been appended to this report.

Neighbouring Land Use

The neighbouring lands within the Phase I Study Area is primarily residential with some commercial land use. Current land use is shown on Drawing PE2709-2R – Surrounding Land Use Plan, in the Figures section of this report.

Potentially Contaminating Activities and Areas of Potential Environmental Concern

Based on the findings of this Phase I ESA Update, four on-site and five off-site potentially contaminating activities (PCAs), were deemed to result in areas of potential environmental concern (APECs) with respect to the Phase I Property. These APECs and associated PCAs and CPCs are presented in Table 5 below.

Table 5 - Areas of Potential Environmental Concern					
Area of Potential Environmental Concern	Location of Area of Potential Environmental Concern with respect to Phase I Property	Potentially Contaminating Activity	Location of PCA (on-site or off-site)	Contaminants of Potential Concern	Media Potentially Impacted (Groundwater, Soil, and/or Sediment)
APEC 1 Importation of Fill Material of Unknown Quality	Entire Phase I Property	"Item 30 – Importation of Fill Material of Unknown Quality"	On-site	Metals Hg CrVI PAHs BTEX PHCs (F ₁ –F ₄)	Soil
APEC 2 Former Aboveground Storage Tank (AST)	Southwestern portion of the Phase I Property	"Item 28 – Gasoline and Associated Products Storage in Fixed Tanks"	On-site	BTEX PHCs (F ₁ –F ₄)	Soil Groundwater
APEC 3 Former Printer	Southern/south western portion of the Phase I Property	"Item 31 – Ink Manufacturing, Processing and Bulk Storage"	On-site	VOCs	Soil Groundwater
APEC 4 Former Dry Cleaner and Machine Shop	Western portion of the Phase I Property	"Item 37 – Operation of Dry-Cleaning Equipment (where chemicals are used)" and other	Adjacent property to the west	Metals PHCs BTEX VOCs	Soil and/or Groundwater
APEC 5 Former Retail Fuel Outlet	Southern portion of the Phase I Property	"Item 28 – Gasoline and Associated Products Storage in Fixed Tanks"	Adjacent property to the southwest	BTEX PHCs (F ₁ –F ₄)	Soil Groundwater
APEC 6 Former Refined Petroleum Industry and Roofing Manufacturer	Southern portion of the Phase I Property	"Item 41 – Petroleum-derived Gas Refining, Manufacturing, Processing and Bulk Storage' Other	Further South of the Phase I Property, across George Street	BTEX PHCs (F ₁ –F ₄) PAHs VOCs	Soil and/or Groundwater
APEC 7 Former Automotive Service Garage	Southern portion of the Phase I Property	"Item 52 – Storage, Maintenance, Fueling and Repair of Equipment Vehicles, and Material Used to Maintain Transportation Systems"	Further South of the Phase I Property, across George Street	BTEX PHCs (F ₁ –F ₄) PAHs VOCs	Soil Groundwater

Table 5 - Areas of Potential Environmental Concern					
Area of Potential Environmental Concern	Location of Area of Potential Environmental Concern with respect to Phase I Property	Potentially Contaminating Activity	Location of PCA (on-site or off-site)	Contaminants of Potential Concern	Media Potentially Impacted (Groundwater, Soil, and/or Sediment)
APEC 8 Former Printer and Dry-Cleaner	Southern portion of the Phase I Property	<i>"Item 31 – Ink Manufacturing, Processing and Bulk Storage"</i> <i>"Item 37 – Operation of Dry-Cleaning Equipment (where chemicals are used)"</i>	Further South of the Phase I Property, across George Street	Metals VOCs	Soil Groundwater
APEC 9 Application of road salt for snow removal and de-icing purposes	Central, southern, and eastern portions of the Phase I Property	N/A	On-site	EC/SAR	Soil and Groundwater
1 – In accordance with Section 49.1 of O.Reg. 153/04 standards are deemed to be met if an applicable site condition standard is exceeded at a property solely because the qualified person has determined that a substance has been applied to surfaces for the safety of vehicular or pedestrian traffic under conditions of snow or ice or both. The exemption outlined in Section 49.1 is being relied up with respect to the RSC property.					

Based on the significant coverage of asphaltic concrete on the Phase I Property, the use of salt during conditions of snow and ice is highly probable. As such, an additional APEC was included to account for the use of salt on the property. O.Reg. 153/04 is being relied upon.

Assessment of Uncertainty and/or Absence of Information

The information available for review as part of the preparation of the Phase I-ESA is considered to be sufficient to conclude that there are historical on-site and off-site PCAs that have resulted in APECs on the Phase I Property.

Additional off-site PCAs identified within the study area are not considered to represent APECs on the Phase I Property based on their separation distances and/or orientations relative to the subject land.

A variety of independent sources were consulted as part of this assessment, and as such, the conclusions of this report are not affected by uncertainty which may be present with respect to the individual sources.

8.0 CONCLUSIONS

8.1 Assessment

Paterson Group was retained by Claridge Homes to conduct a Phase I-Environmental Site Assessment (ESA) for the property addressed 137-141 George Street and 110-116 York Street, in the City of Ottawa, Ontario (the Phase I Property). The purpose of this Phase I-ESA was to research the past and current use of the site and study area and to identify any environmental concerns with the potential to have impacted the subject property.

According to the historical research, the Phase I Property was first developed for residential purposes in the late 1800's, while surrounding properties were used for a combination of commercial and residential purposes.

Several historical on-site and off-site potentially contaminating activities (PCAs) were identified during the during the research portion of this assessment, including a former on-site printer, a former off-site dry cleaner, former machine shop and former retail fuel outlet adjacent to the west of the southern portion of the Phase I Property, and former automotive service garage, former printer, former dry cleaner and former manufacturing and industrial works south of the RSC Property, across George Street. These PCAs are considered to have resulted in areas of potential environmental concern (APECs) on the Phase I Property.

Based on a review of Google Streetview photos, it was determined that an above-ground storage tank was recently situated on the southwestern portion of the Phase I Property; although it has been removed, the former AST is considered to represent an APEC on the Phase I Property. Paterson has completed previous subsurface investigations on the Geroge Street parcels of land, where fill material was identified. The former AST and fill material of unknown quality are considered to represent APECs on the Phase I Property.

Following the historical review, a site visit was conducted. The northwestern corner of the Phase I Property was most recently occupied by a commercial building fronting onto York Street; the building was demolished in June 2024. The remainder of the property was most recently used as a commercial parking lot associated with the adjacent Andaz Hotel. The Phase I Property is currently vacant and under construction for redevelopment.

No PCAs were identified with the most recent uses of the Phase I Property during the the site visits. Given the property is used as a parking lot, it is expected that road salt is applied to the surface of the property during winter months, and as such, elevated salt-related parameters may be present in the soil and/or groundwater.

8.2 Recommendations

Based on the results of the Phase I-ESA, in our opinion, a Phase II-Environmental Site Assessment is required for the Phase I Property.

A Phase II-ESA has since been completed and is provided under separate cover.

9.0 STATEMENT OF LIMITATIONS

This Phase I - Environmental Site Assessment report has been prepared under the supervision of a Qualified Person, in general accordance with O.Reg. 153/04, as amended, and meets the requirements of CSA Z768-01 (reaffirmed 2022). The conclusions presented herein are based on information gathered from a limited historical review and field inspection program. The findings of the Phase I - ESA are based on a review of readily available geological, historical and regulatory information and a cursory review made at the time of the field assessment. The historical research relies on information supplied by others, such as, local, provincial and federal agencies and was limited within the scope-of-work, time and budget of the project herein.

Should any conditions be encountered at the Phase I Property and/or historical information that differ from our findings, we request that we be notified immediately in order to allow for a reassessment.

This report was prepared for the sole use of Claridge Homes. Permission and notification from the above noted party and Paterson will be required to release this report to any other party.

Paterson Group Inc.



Mohammed Ramadan, B.Sc.



Karyn Munch, P.Eng., QP_{ESA}



Report Distribution:

- Claridge Homes
- Paterson Group

10.0 REFERENCES

Federal Records

Air photos at the Energy Mines and Resources Air Photo Library.
National Archives.
Maps and photographs (Geological Survey of Canada surficial and subsurface mapping).
Natural Resources Canada – The Atlas of Canada.
Environment Canada, National Pollutant Release Inventory.
PCB Waste Storage Site Inventory.

Provincial Records

MECP Freedom of Information and Privacy Office.
MECP Municipal Coal Gasification Plant Site Inventory, 1991.
MECP document titled “Waste Disposal Site Inventory in Ontario”.
MECP Brownfields Environmental Site Registry.
Office of Technical Standards and Safety Authority, Fuels Safety Branch.
MNR Areas of Natural Significance.
MECP Water Well Record Inventory.
Chapman, L.J., and Putnam, D.F., 1984: ‘The Physiography of Southern Ontario, Third Edition’, Ontario Geological Survey Special Volume 2.

Municipal Records

City of Ottawa Document “Old Landfill Management Strategy, Phase I - Identification of Sites.”, prepared by Golder Associates, 2004.
Intera Technologies Limited Report “Mapping and Assessment of Former Industrial Sites, City of Ottawa”, 1988.
geoOttawa: City of Ottawa electronic mapping website.
City of Ottawa Historical Land Use Inventory (HLUI) Database

Local Information Sources

Personal Interviews.

Public Information Sources

Google Earth.
Google Maps/Street View.

Private Information Sources

ERIS Report (2023)
ERIS Report (2024)

FIGURES

FIGURE 1 – KEY PLAN

FIGURE 2 – TOPOGRAPHIC MAP

DRAWING PE2709-1R – SITE PLAN

DRAWING PE2709-2R – SURROUNDING LAND USE PLAN

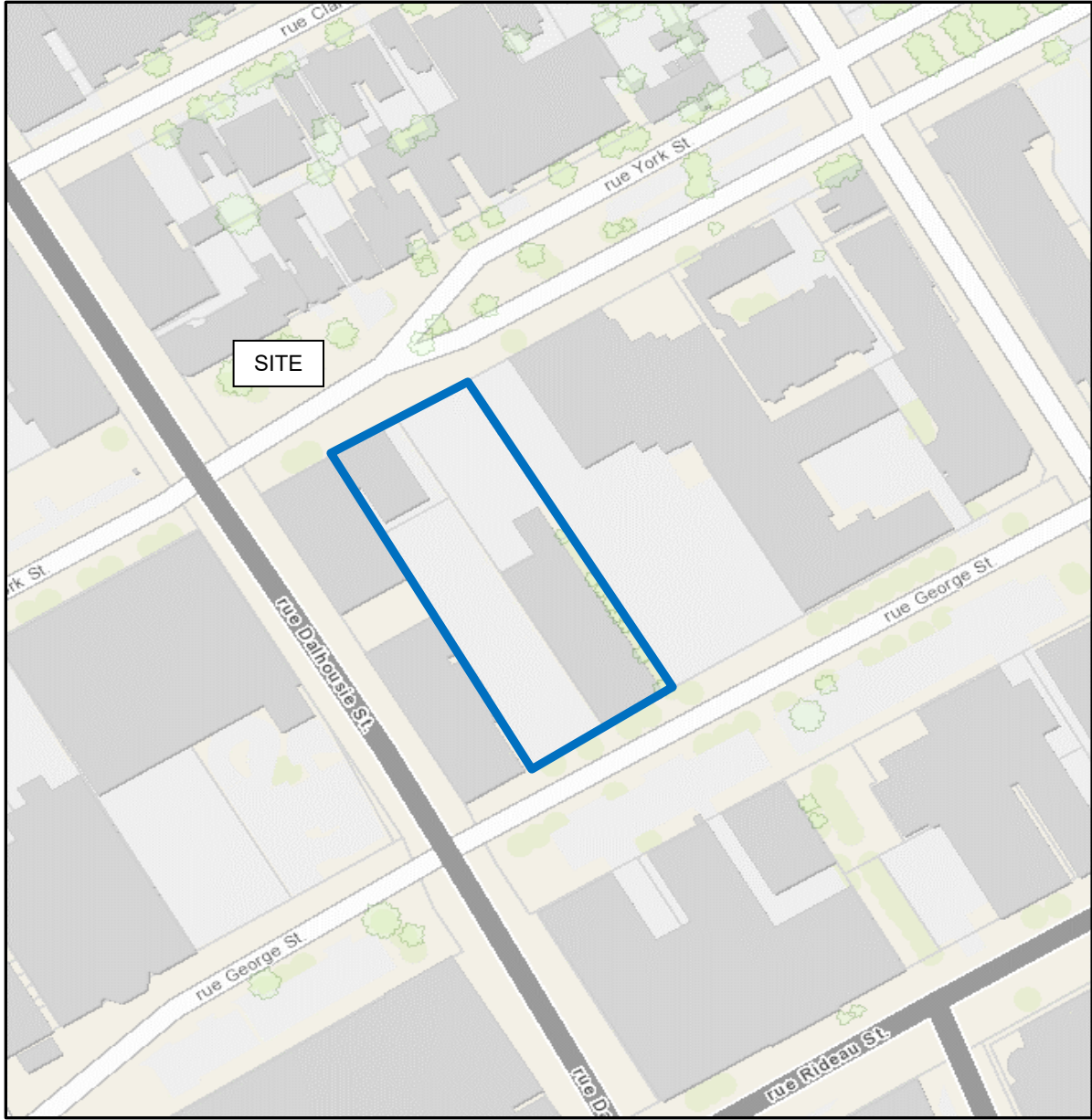


FIGURE 1

KEY PLAN

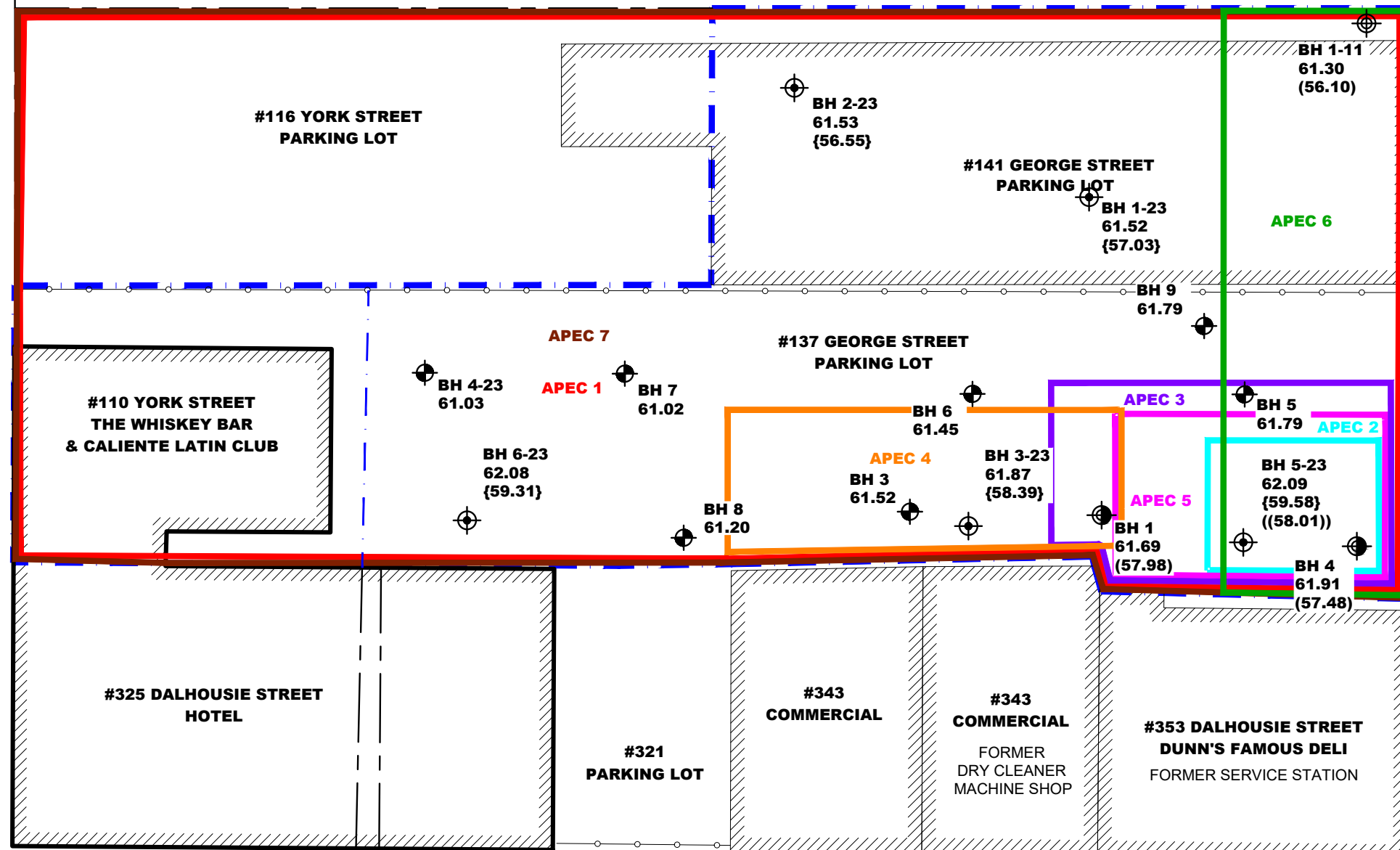


FIGURE 2
TOPOGRAPHIC MAP

YORK STREET

GEORGE STREET


DALHOUSIE STREET



POTENTIALLY CONTAMINATING ACTIVITIES :

ID #	PCA ID	DESCRIPTION
1.	30	IMPORTATION OF FILL MATERIAL OF UNKNOWN QUALITY
2.	28	FORMER ABOVE GROUND STORAGE TANK
3.	31	FORMER PRINTERS
4.	37	FORMER DRY CLEANERS AND MACHINE SHOP
5.	28	FORMER RETAIL FUEL OUTLET
6.	28, 41, 52, 31, 37	FORMER REFINED PETROLEUM INDUSTRY AND ROOFING MANUFACTURER, FORMER AUTOMOTIVE SERVICE GARAGE, FORMER PRINTER AND FORMER DRY CLEANER
7.	N/A	APPLICATION OF SALT FOR DE-ICING PURPOSES

SCALE: 1:400



9 AURIGA DRIVE
OTTAWA, ON
K2E 7T9
TEL: (613) 226-7381

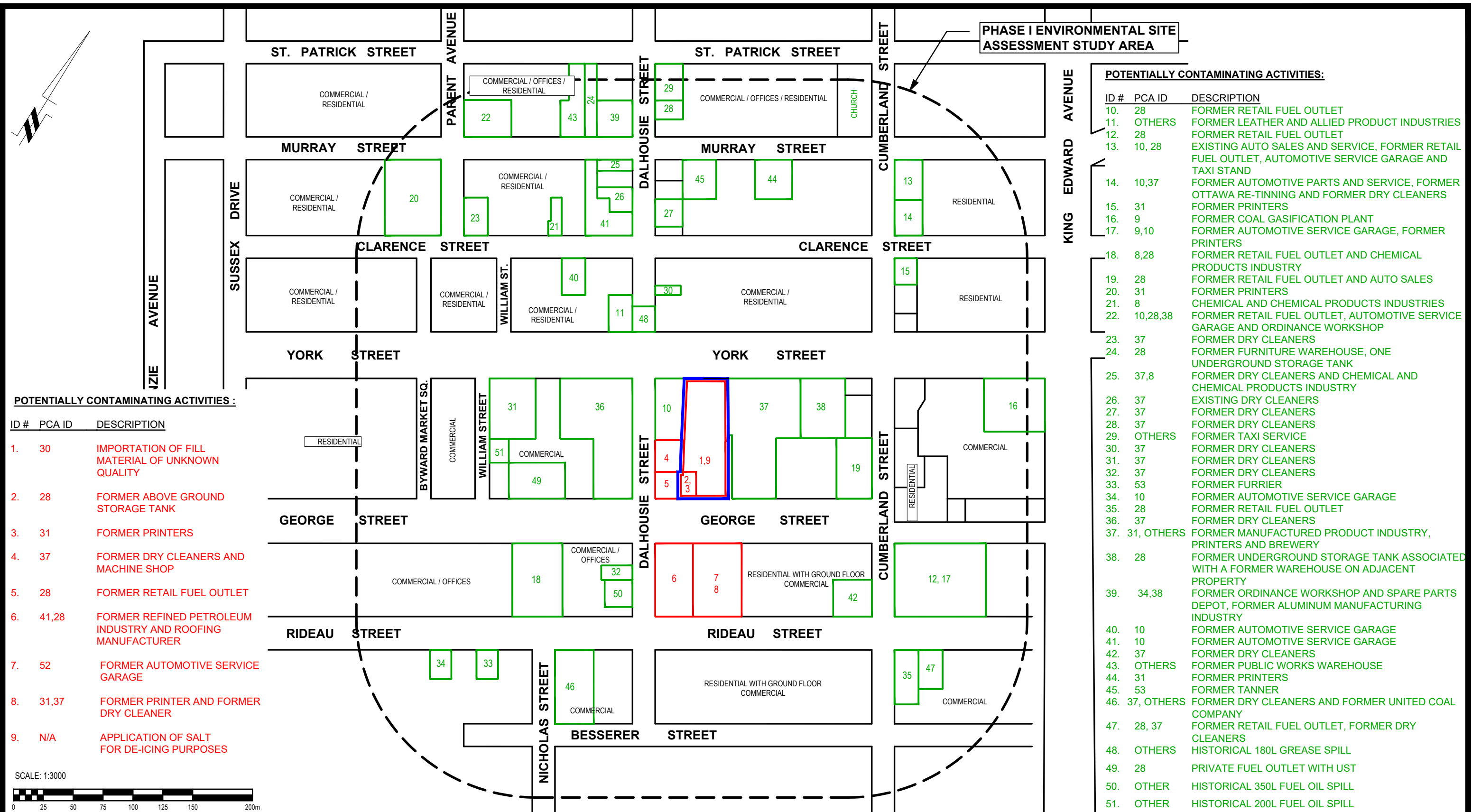
NO.	REVISIONS	DATE	INITIAL

CLARIDGE HOMES
PHASE I - ENVIRONMENTAL SITE ASSESSMENT
137-141 GEORGE STREET AND 110-116 YORK STREET

OTTAWA, ONTARIO

SITE PLAN

Scale:	1:400	Date:	09/2024
Drawn by:	GK	Report No.:	PE2709-4
Checked by:	MR	Dwg. No.:	PE2709-1R
Approved by:	KM	Revision No.:	

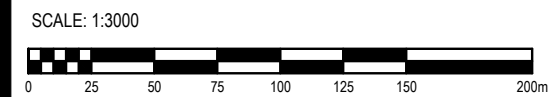


POTENTIALLY CONTAMINATING ACTIVITIES :

ID #	PCA ID	DESCRIPTION
1.	30	IMPORTATION OF FILL MATERIAL OF UNKNOWN QUALITY
2.	28	FORMER ABOVE GROUND STORAGE TANK
3.	31	FORMER PRINTERS
4.	37	FORMER DRY CLEANERS AND MACHINE SHOP
5.	28	FORMER RETAIL FUEL OUTLET
6.	41,28	FORMER REFINED PETROLEUM INDUSTRY AND ROOFING MANUFACTURER
7.	52	FORMER AUTOMOTIVE SERVICE GARAGE
8.	31,37	FORMER PRINTER AND FORMER DRY CLEANER
9.	N/A	APPLICATION OF SALT FOR DE-ICING PURPOSES

POTENTIALLY CONTAMINATING ACTIVITIES:

ID #	PCA ID	DESCRIPTION
10.	28	FORMER RETAIL FUEL OUTLET
11.	OTHERS	FORMER LEATHER AND ALLIED PRODUCT INDUSTRIES
12.	28	FORMER RETAIL FUEL OUTLET
13.	10, 28	EXISTING AUTO SALES AND SERVICE, FORMER RETAIL FUEL OUTLET, AUTOMOTIVE SERVICE GARAGE AND TAXI STAND
14.	10,37	FORMER AUTOMOTIVE PARTS AND SERVICE, FORMER OTTAWA RE-TINNING AND FORMER DRY CLEANERS
15.	31	FORMER PRINTERS
16.	9	FORMER COAL GASIFICATION PLANT
17.	9,10	FORMER AUTOMOTIVE SERVICE GARAGE, FORMER PRINTERS
18.	8,28	FORMER RETAIL FUEL OUTLET AND CHEMICAL PRODUCTS INDUSTRY
19.	28	FORMER RETAIL FUEL OUTLET AND AUTO SALES
20.	31	FORMER PRINTERS
21.	8	CHEMICAL AND CHEMICAL PRODUCTS INDUSTRIES
22.	10,28,38	FORMER RETAIL FUEL OUTLET, AUTOMOTIVE SERVICE GARAGE AND ORDINANCE WORKSHOP
23.	37	FORMER DRY CLEANERS
24.	28	FORMER FURNITURE WAREHOUSE, ONE UNDERGROUND STORAGE TANK
25.	37,8	FORMER DRY CLEANERS AND CHEMICAL AND CHEMICAL PRODUCTS INDUSTRY
26.	37	EXISTING DRY CLEANERS
27.	37	FORMER DRY CLEANERS
28.	37	FORMER DRY CLEANERS
29.	OTHERS	FORMER TAXI SERVICE
30.	37	FORMER DRY CLEANERS
31.	37	FORMER DRY CLEANERS
32.	37	FORMER DRY CLEANERS
33.	53	FORMER FURRIER
34.	10	FORMER AUTOMOTIVE SERVICE GARAGE
35.	28	FORMER RETAIL FUEL OUTLET
36.	37	FORMER DRY CLEANERS
37.	31, OTHERS	FORMER MANUFACTURED PRODUCT INDUSTRY, PRINTERS AND BREWERY
38.	28	FORMER UNDERGROUND STORAGE TANK ASSOCIATED WITH A FORMER WAREHOUSE ON ADJACENT PROPERTY
39.	34,38	FORMER ORDINANCE WORKSHOP AND SPARE PARTS DEPOT, FORMER ALUMINUM MANUFACTURING INDUSTRY
40.	10	FORMER AUTOMOTIVE SERVICE GARAGE
41.	10	FORMER AUTOMOTIVE SERVICE GARAGE
42.	37	FORMER DRY CLEANERS
43.	OTHERS	FORMER PUBLIC WORKS WAREHOUSE
44.	31	FORMER PRINTERS
45.	53	FORMER TANNER
46.	37, OTHERS	FORMER DRY CLEANERS AND FORMER UNITED COAL COMPANY
47.	28, 37	FORMER RETAIL FUEL OUTLET, FORMER DRY CLEANERS
48.	OTHERS	HISTORICAL 180L GREASE SPILL
49.	28	PRIVATE FUEL OUTLET WITH UST
50.	OTHER	HISTORICAL 350L FUEL OIL SPILL
51.	OTHER	HISTORICAL 200L FUEL OIL SPILL



NO.	REVISIONS	DATE	INITIAL

CLARIDGE HOMES
PHASE I - ENVIRONMENTAL SITE ASSESSMENT
137, 141 GEORGE STREET & 110, 116 YORK STREET

OTTAWA, ONTARIO

SURROUNDING LAND USE PLAN

Scale:	1:3000	Date:	09/2024
Drawn by:	GK	Report No.:	PE2709-4
Checked by:	MR	Dwg. No.:	PE2709-2R
Approved by:	KM	Revision No.:	

APPENDIX 1

AERIAL PHOTOGRAPHS

SITE PHOTOGRAPHS



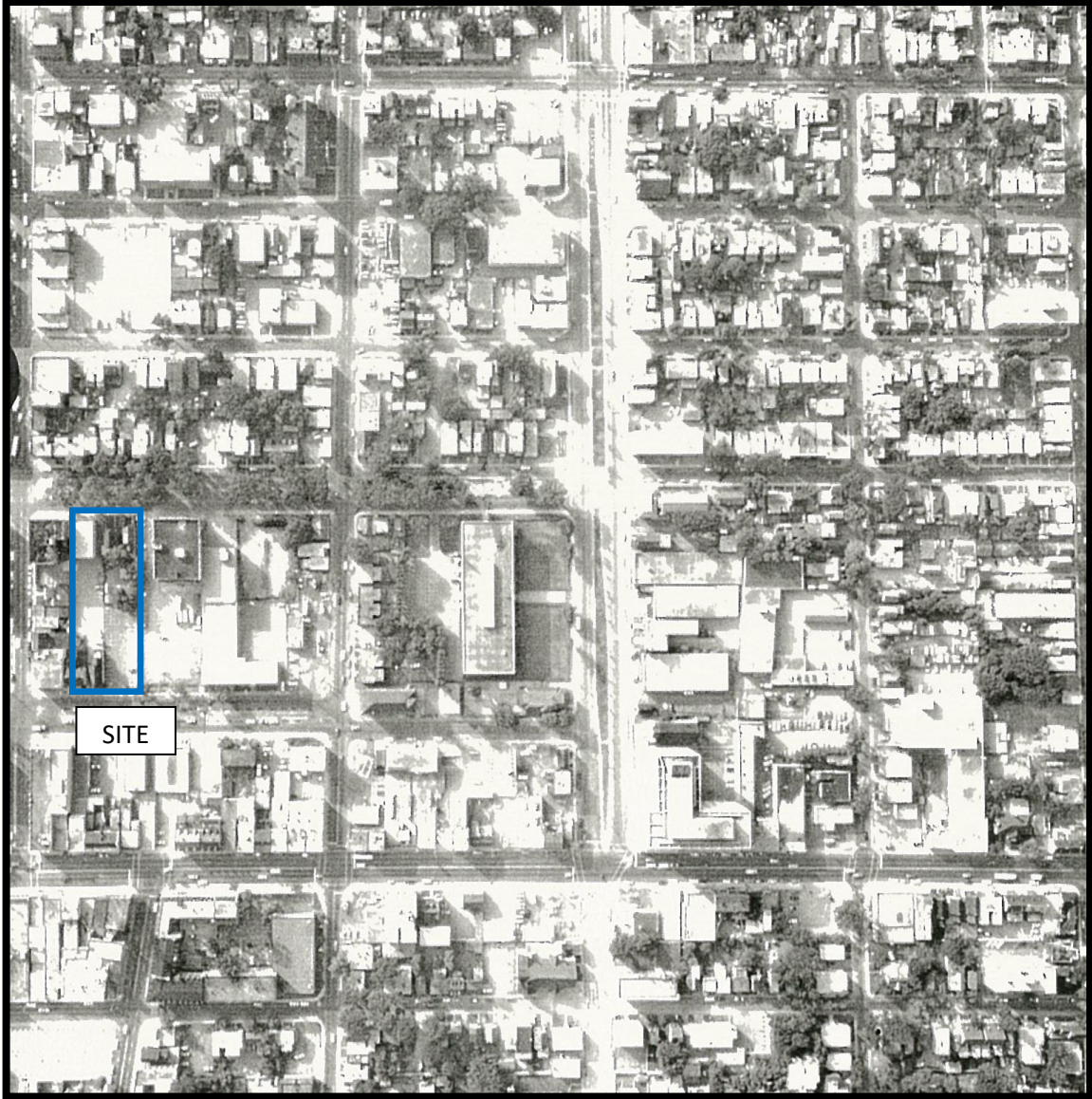
AERIAL PHOTOGRAPH
1922



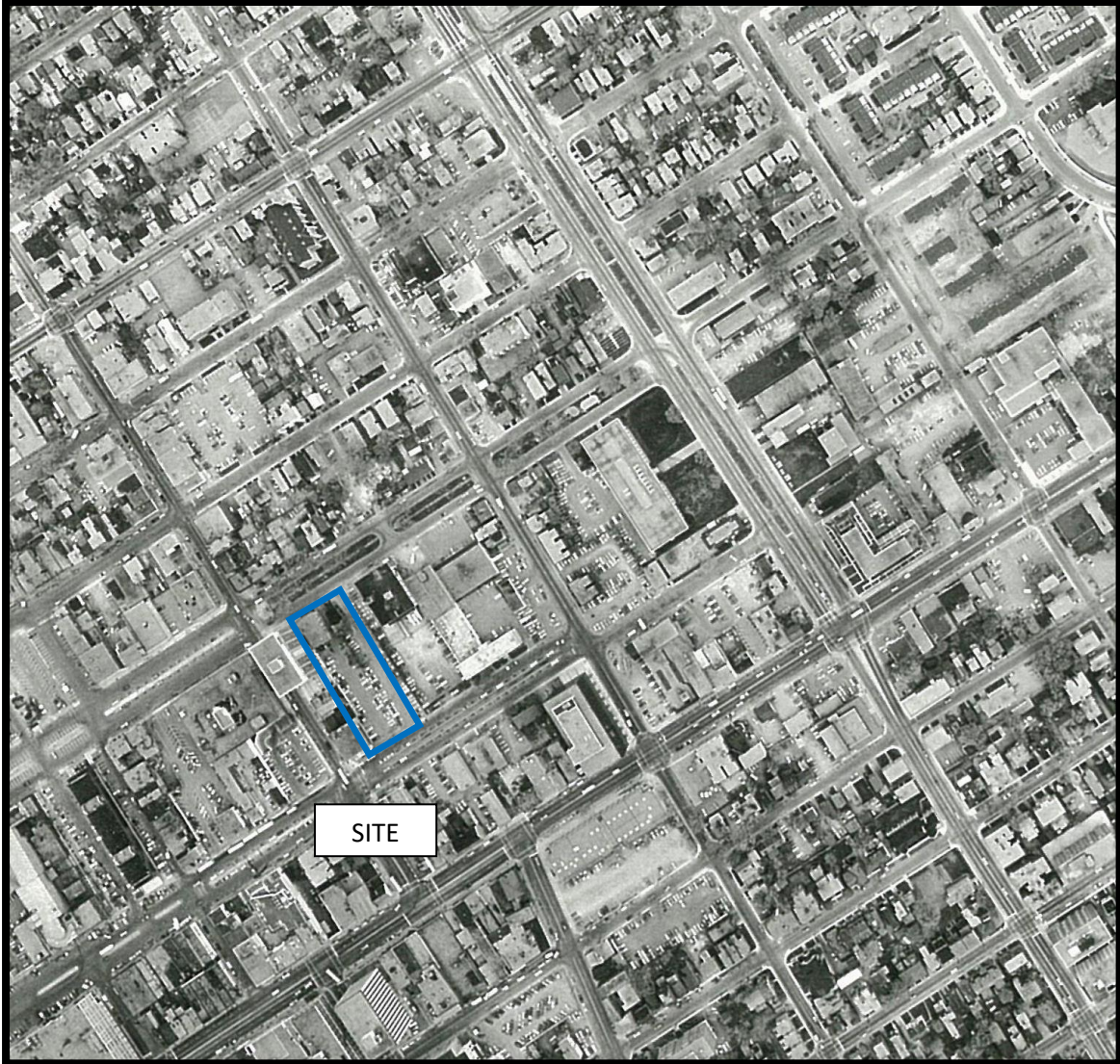
AERIAL PHOTOGRAPH
1931



AERIAL PHOTOGRAPH
1951



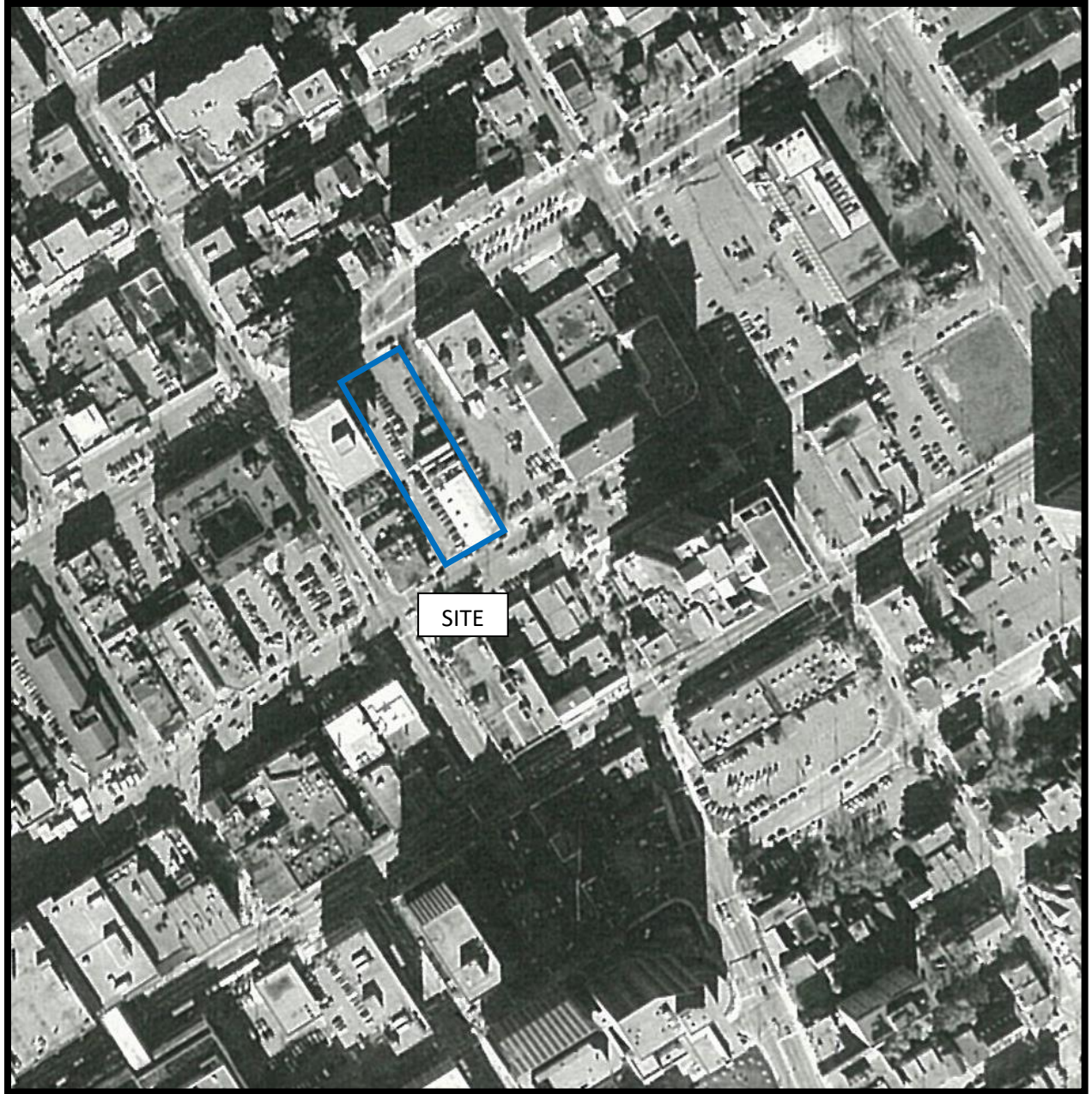
AERIAL PHOTOGRAPH
1966



AERIAL PHOTOGRAPH
1973



AERIAL PHOTOGRAPH
1987



AERIAL PHOTOGRAPH
2002



AERIAL PHOTOGRAPH
2011



AERIAL PHOTOGRAPH
2021

Site Photographs

PE2709

137-141 George Street and 110-116 York Street, Ottawa ON

April 19, 2024



Photograph 1: View of Phase I Property facing south.

Site Photographs

PE2709

137-141 George Street and 110-116 York Street, Ottawa ON

April 19, 2024



Photograph 2: View of Phase I Property, facing north.

Site Photographs

PE2709

137-141 George Street and 110-116 York Street, Ottawa ON

April 19, 2024



Photograph 3: View of demolished building (110 York Street), facing south.

APPENDIX 2

MECP FREEDOM OF INFORMATION

MECP WELL RECORDS

TSSA RESPONSE

CITY OF OTTAWA HLUI SEARCH (2023)

CITY OF OTTAWA HLUI SEARCH (2024)

ERIS REPORT (2023)

ERIS REPORT (2024)

Ministry of the Environment,
Conservation and Parks

Corporate Services Branch
40 St. Clair Avenue West
Toronto ON M4V 1M2

Ministère de l'Environnement, de la
Protection de la nature et des Parcs

Direction des services ministériels
40, avenue St. Clair Ouest
Toronto ON M4V 1M2



May 14, 2024

Mohammed Ramadan
Paterson Group Inc
9 Auriga Drive
Ottawa, Ontario K2E 7T9
mramadan@patersongroup.ca

Dear Mohammed Ramadan:

RE: **MECP FOI A-2024-02485, Your Reference PE6422 – Decision Letter**

This letter is in response to your request made pursuant to the Freedom of Information and Protection of Privacy Act (the Act) relating to 116 York Street, Ottawa.

After a thorough search through the ministry files, no records were located responsive to your request. The official responsible for making the access decision on your request is the undersigned.

You may request a review of my decision within 30 days from the date of this letter by contacting the Information and Privacy Commissioner/Ontario at <http://www.ipc.on.ca>. Please note there may be a fee associated with submitting the appeal.

If you have any questions, please contact Jessica Silva at jessica.sousasilva@ontario.ca.

Yours truly,
Jessica Silva

for
Josephine DeSouza
Manager, Access and Privacy Office

Measurements recorded in: Metric Imperial

Well Owner's Information

First Name: [Redacted] Last Name / Organization: Grant Thornton Ltd E-mail Address: [Redacted] Well Constructed by Well Owner

Mailing Address (Street Number/Name): 9 Fl S. Tower 200 Bay St. Box 55 Toronto Municipality: Toronto Province: ON Postal Code: M5S 2P9 Telephone No. (inc. area code): [Redacted]

Well Location

Address of Well Location (Street Number/Name): 137 George St. Township: [Redacted] Lot: [Redacted] Concession: [Redacted]

County/District/Municipality: [Redacted] City/Town/Village: Ottawa Province: Ontario Postal Code: [Redacted]

UTM Coordinates: Zone: 18 Easting: 446010 Northing: 5030758 Municipal Plan and Sublot Number: [Redacted] Other: [Redacted]

Overburden and Bedrock Materials/Abandonment Sealing Record (see instructions on the back of this form)

General Colour	Most Common Material	Other Materials	General Description	Depth (m/ft)	
				From	To
Bm	Sand	Gravel	soft, dry	0	2.74
Bm	Sand	Cobbles	Hard, wet	2.74	4.57

Annular Space

Depth Set at (m/ft)	Type of Sealant Used (Material and Type)	Volume Placed (m³/ft³)
0 to 0.31	Concrete / Flushmount	
0.31 to 1.22	Benseal	
1.22 to 4.57	Sand	

Results of Well Yield Testing

After test of well yield, water was:	Draw Down		Recovery	
	Time (min)	Water Level (m/ft)	Time (min)	Water Level (m/ft)
<input type="checkbox"/> Clear and sand free <input type="checkbox"/> Other, specify _____	Static Level			
If pumping discontinued, give reason:	1		1	
Pump intake set at (m/ft)	2		2	
Pumping rate (l/min / GPM)	3		3	
Duration of pumping _____ hrs + _____ min	4		4	
Final water level end of pumping (m/ft)	5		5	
If flowing give rate (l/min / GPM)	10		10	
Recommended pump depth (m/ft)	15		15	
Recommended pump rate (l/min / GPM)	20		20	
Well production (l/min / GPM)	25		25	
Disinfected? <input type="checkbox"/> Yes <input type="checkbox"/> No	30		30	
	40		40	
	50		50	
	60		60	

Method of Construction

Cable Tool Rotary (Conventional) Rotary (Reverse) Boring Air percussion Other, specify D.P.

Well Use

Public Commercial Not used Domestic Municipal Dewatering Livestock Test Hole Monitoring Irrigation Cooling & Air Conditioning Industrial Other, specify _____

Construction Record - Casing

Inside Diameter (cm/in)	Open Hole OR Material (Galvanized, Fibreglass, Concrete, Plastic, Steel)	Wall Thickness (cm/in)	Depth (m/ft)		Status of Well
			From	To	
4.03	PVC	0.368	0	1.5	<input type="checkbox"/> Water Supply <input type="checkbox"/> Replacement Well <input checked="" type="checkbox"/> Test Hole <input type="checkbox"/> Recharge Well <input type="checkbox"/> Dewatering Well <input checked="" type="checkbox"/> Observation and/or Monitoring Hole <input type="checkbox"/> Alteration (Construction) <input type="checkbox"/> Abandoned, Insufficient Supply <input type="checkbox"/> Abandoned, Poor Water Quality <input type="checkbox"/> Abandoned, other, specify _____ <input type="checkbox"/> Other, specify _____

Construction Record - Screen

Outside Diameter (cm/in)	Material (Plastic, Galvanized, Steel)	Slot No.	Depth (m/ft)		Status of Well
			From	To	
4.82	PVC	10	1.5	4.57	<input type="checkbox"/> Other, specify _____

Water Details

Water found at Depth (m/ft)	Kind of Water: <input type="checkbox"/> Fresh <input type="checkbox"/> Untested <input type="checkbox"/> Gas <input type="checkbox"/> Other, specify _____	Depth (m/ft)	Diameter (cm/in)
0		0 to 4.57	8.25

Well Contractor and Well Technician Information

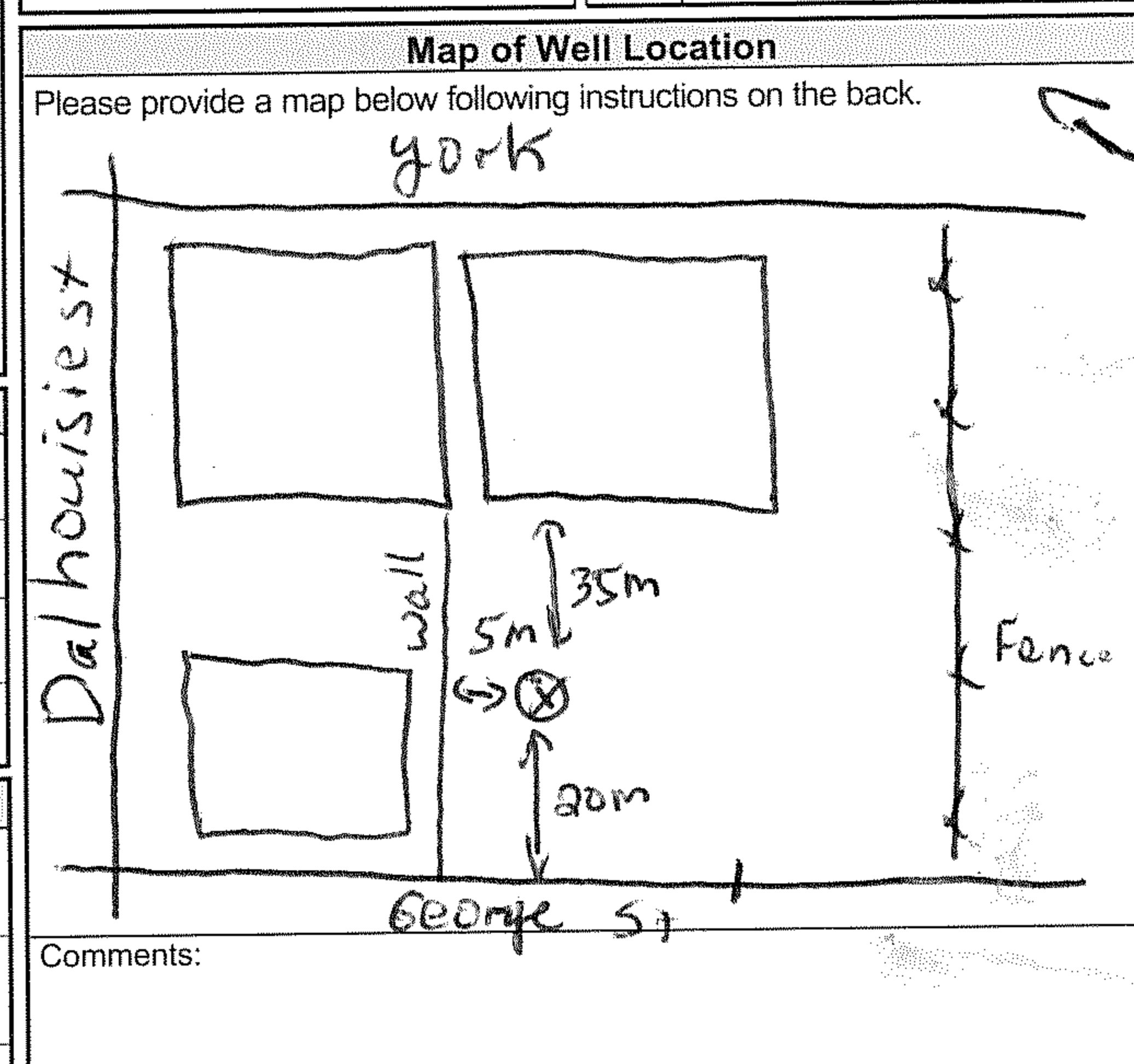
Business Name of Well Contractor: Strata Soil Sampling Inc. Well Contractor's Licence No.: 712411

Business Address (Street Number/Name): 147-2 West Beaver Creek Road Municipality: Richmond Hill

Province: Ontario Postal Code: L4B 1C6 Business E-mail Address: Wrecords@stratasoil.com

Bus. Telephone No. (inc. area code): 905 764 9304 Name of Well Technician (Last Name, First Name): Beatty, Brian

Well Technician's Licence No.: 3616 Signature of Technician and/or Contractor: [Signature] Date Submitted: 20120720



Ministry Use Only

Audit No.: Z152891

Received: SEP 04 2012

Well owner's information package delivered: Yes No

Date Package Delivered: YYY Y M M D D D

Date Work Completed: 20120720



Measurements recorded in: Metric Imper

Tag#: A135180 A135180

Page ___ of ___

Well Owner's Information

Organization: Grant Thornton Ltd, Mailing Address: 9th Fl S. Tower 200 Bay St Box 55 Toronto, Province: ON, Postal Code: M5S 2P9

Well Location

Address of Well Location: 137 George St, City/Town/Village: Ottawa, Province: Ontario, UTM Coordinates: NAD 83 18 44 60 21 50 30 74 1

Overburden and Bedrock Materials/Abandonment Sealing Record

Table with columns: General Colour, Most Common Material, Other Materials, General Description, Depth (m/ft) From, To. Includes entries for Brn Sand, Gravel, cobbles silt, soft dry, Hard wet.

Annular Space table with columns: Depth Set at (m/ft) From, To, Type of Sealant Used, Volume Placed. Includes entries for Concrete/Flush mount, Benseal, Sand.

Results of Well Yield Testing table with columns: After test of well yield, water was, Draw Down (Time, Water Level), Recovery (Time, Water Level). Includes pumping rate and duration information.

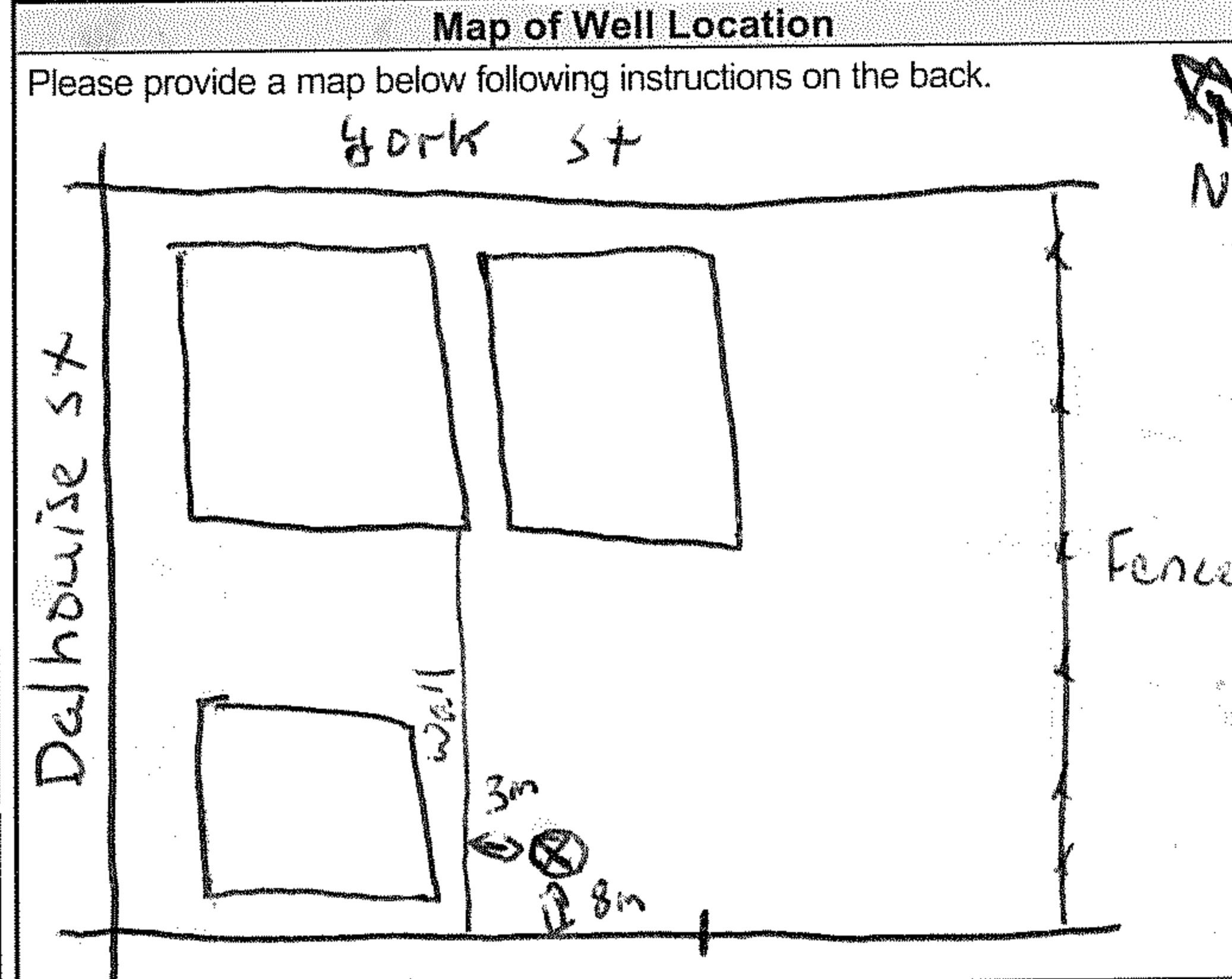
Method of Construction and Well Use section with checkboxes for Cable Tool, Rotary, Boring, etc., and Public, Commercial, etc.

Construction Record - Casing table with columns: Inside Diameter, Open Hole OR Material, Wall Thickness, Depth (m/ft) From, To, Status of Well.

Construction Record - Screen table with columns: Outside Diameter, Material, Slot No., Depth (m/ft) From, To, Status of Well.

Water Details and Hole Diameter table with columns: Water found at Depth, Kind of Water, Depth (m/ft) From, To, Diameter (cm/in).

Well Contractor and Well Technician Information section with fields for Business Name, Address, Licence No., etc.



Well owner's information package delivered section with checkboxes for Yes/No and date fields.

Ministry Use Only section with Audit No. Z152893 and date SEP 04 2012.



Measurements recorded in: Metric Imperial

Tag#: A135182 A135182

Page ___ of ___

Well Owner's Information

Well Owner's Information form fields: Well Name, Organization (Grant Thornton Ltd), Mailing Address (19 Fl S. Tower 200 Bay St. Box 5 Toronto), Municipality (Toronto), Province (ON), Postal Code (M5S 2P9), Telephone No.

Well Location

Well Location form fields: Address of Well Location (325 Dalhousie St), Township, City/Town/Village (Ottawa), Province (Ontario), Postal Code, UTM Coordinates (NAD 83 18 44 59 75 50 80 79 6), Municipal Plan and Sublot Number.

Overburden and Bedrock Materials/Abandonment Sealing Record (see instructions on the back of this form)

Table with 5 columns: General Colour, Most Common Material, Other Materials, General Description, Depth (m/ft) From/To. Contains handwritten entries for Brn Sand, Brn Clay, Gravel, and Sand/cobbles.

Annular Space table with 3 columns: Depth Set at (m/ft) From/To, Type of Sealant Used (Material and Type), Volume Placed (m³/ft³). Contains handwritten entries for Concrete/Flushmount, Benseal, and Sand.

Results of Well Yield Testing table with columns for After test of well yield, water was; Draw Down (Time, Water Level); Recovery (Time, Water Level); Pump intake set at; Pumping rate; Duration of pumping; Final water level end of pumping; If flowing give rate; Recommended pump depth; Recommended pump rate; Well production; Disinfected?.

Method of Construction and Well Use form fields. Method of Construction includes Cable Tool, Rotary, Boring, Air percussion, etc. Well Use includes Public, Commercial, Domestic, etc.

Construction Record - Casing and Screen tables. Casing table has columns for Inside Diameter, Open Hole OR Material, Wall Thickness, Depth (m/ft) From/To. Screen table has columns for Outside Diameter, Material, Slot No., Depth (m/ft) From/To.

Water Details and Hole Diameter tables. Water Details table has columns for Water found at Depth (m/ft), Kind of Water (Fresh, Untested, Gas, Other). Hole Diameter table has columns for Depth (m/ft) From/To, Diameter (cm/in).

Well Contractor and Well Technician Information form fields: Business Name of Well Contractor (Strata Soil Sampling Inc.), Business Address (147-2 West Beaver Creek Road Richmond Hill), Well Contractor's Licence No. (7241), Name of Well Technician (Beatty Brian), Signature of Technician and/or Contractor, Date Submitted (20120720).

Map of Well Location section including a hand-drawn map showing the well location relative to Dalhousie St and George St, with dimensions (12m, 8m) and a 'Well' label. Includes a 'Ministry Use Only' section with Audit No. 2152890 and date SEP 04 2012.

Measurements recorded in: Metric Imperial

Page _____ of _____

Well Owner's Information

First Name	Last Name / Organization	E-mail Address	<input type="checkbox"/> Well Constructed by Well Owner
	Grant Thornton Ltd		
Mailing Address (Street Number/Name)	Municipality	Province	Postal Code
19 Fl S. Tower 200 Bay St Box 5 Toronto	Toronto	ON	M5S 2P9
Telephone No. (inc. area code)			

Well Location

Address of Well Location (Street Number/Name)	Township	Lot	Concession
325 Dalhousie St			
County/District/Municipality	City/Town/Village	Province	Postal Code
	Ottawa	Ontario	
UTM Coordinates	Zone	Easting	Northing
NAD 83	18	445933	5030792
Municipal Plan and Sublot Number		Other	

Overburden and Bedrock Materials/Abandonment Sealing Record (see instructions on the back of this form)

General Colour	Most Common Material	Other Materials	General Description	Depth (m/ft)	
				From	To
Brn	Sand	Gravel	hard, dry	0	3.35
Brn	Sand	Cobbles	hard, wet	3.35	5.18

Annular Space		
Depth Set at (m/ft)	Type of Sealant Used (Material and Type)	Volume Placed (m³/ft³)
0 - 0.31	Concrete / Flushmount	
0.31 - 1.83	Benseal	
1.83 - 5.18	Sand	

Results of Well Yield Testing				
After test of well yield, water was:	Draw Down		Recovery	
	Time (min)	Water Level (m/ft)	Time (min)	Water Level (m/ft)
<input type="checkbox"/> Clear and sand free <input type="checkbox"/> Other, specify _____				
If pumping discontinued, give reason:	Static Level			
	1		1	
Pump intake set at (m/ft)	2		2	
Pumping rate (l/min / GPM)	3		3	
	4		4	
Duration of pumping _____ hrs + _____ min	5		5	
Final water level end of pumping (m/ft)	10		10	
	15		15	
If flowing give rate (l/min / GPM)	20		20	
	25		25	
Recommended pump depth (m/ft)	30		30	
Recommended pump rate (l/min / GPM)	40		40	
Well production (l/min / GPM)	50		50	
	60		60	
Disinfected? <input type="checkbox"/> Yes <input type="checkbox"/> No				

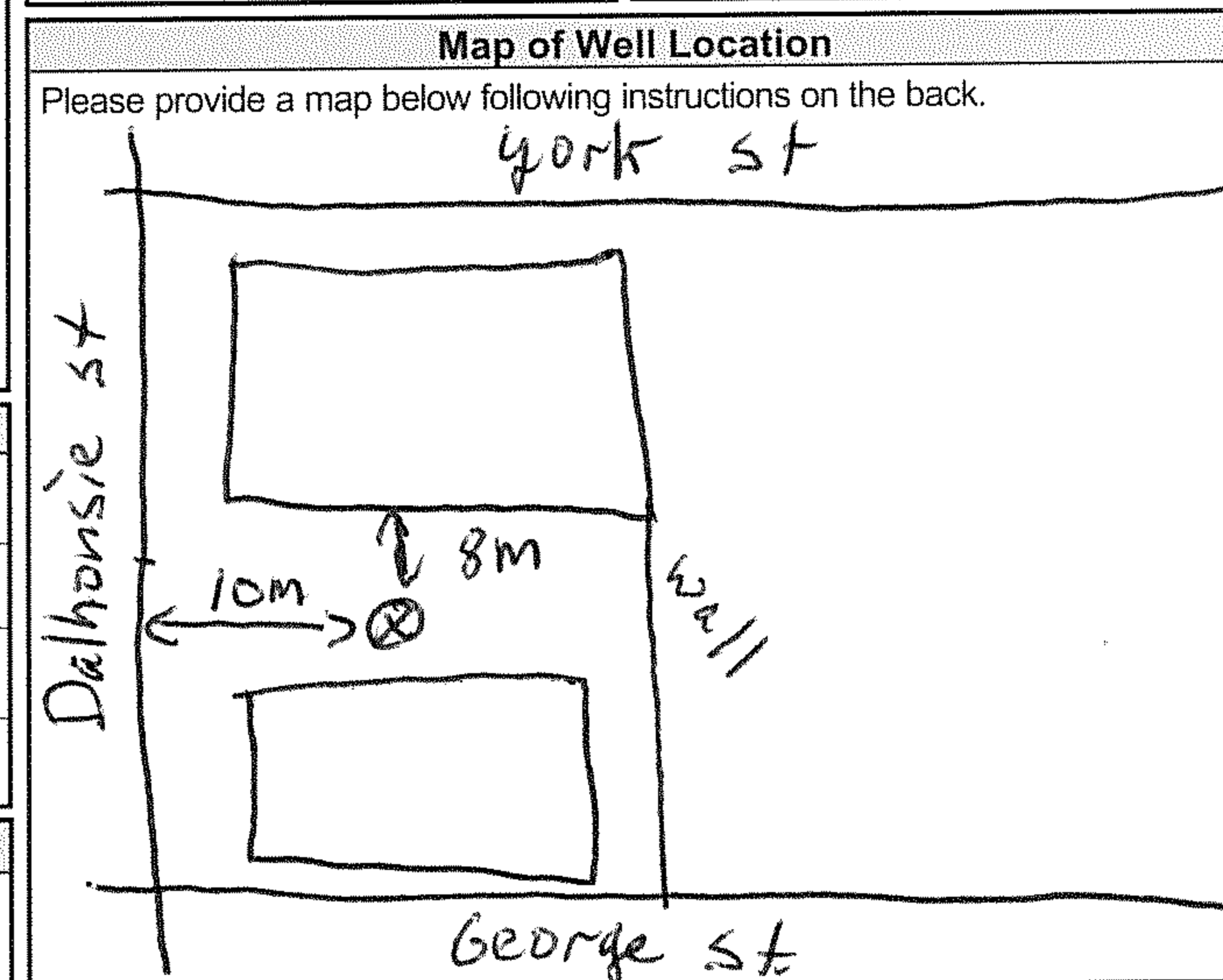
Method of Construction	Well Use
<input type="checkbox"/> Cable Tool <input type="checkbox"/> Rotary (Conventional) <input type="checkbox"/> Rotary (Reverse) <input type="checkbox"/> Boring <input type="checkbox"/> Air percussion <input checked="" type="checkbox"/> Other, specify <u>D.P.</u>	<input type="checkbox"/> Public <input type="checkbox"/> Commercial <input type="checkbox"/> Not used <input type="checkbox"/> Domestic <input type="checkbox"/> Municipal <input type="checkbox"/> Dewatering <input type="checkbox"/> Livestock <input checked="" type="checkbox"/> Test Hole <input checked="" type="checkbox"/> Monitoring <input type="checkbox"/> Irrigation <input type="checkbox"/> Cooling & Air Conditioning <input type="checkbox"/> Industrial <input type="checkbox"/> Other, specify _____
<input type="checkbox"/> Diamond <input type="checkbox"/> Jetting <input type="checkbox"/> Driving <input type="checkbox"/> Digging	

Construction Record - Casing				Status of Well	
Inside Diameter (cm/in)	Open Hole OR Material (Galvanized, Fibreglass, Concrete, Plastic, Steel)	Wall Thickness (cm/in)	Depth (m/ft)		<input type="checkbox"/> Water Supply <input type="checkbox"/> Replacement Well <input checked="" type="checkbox"/> Test Hole <input type="checkbox"/> Recharge Well <input type="checkbox"/> Dewatering Well <input checked="" type="checkbox"/> Observation and/or Monitoring Hole <input type="checkbox"/> Alteration (Construction) <input type="checkbox"/> Abandoned, Insufficient Supply <input type="checkbox"/> Abandoned, Poor Water Quality <input type="checkbox"/> Abandoned, other, specify _____ <input type="checkbox"/> Other, specify _____
			From	To	
4.03	PVC	3.68	0	2.13	

Construction Record - Screen					
Outside Diameter (cm/in)	Material (Plastic, Galvanized, Steel)	Slot No.	Depth (m/ft)		<input type="checkbox"/> Other, specify _____
			From	To	
4.82	PVC	10	2.13	5.18	

Water Details		Hole Diameter	
Water found at Depth (m/ft) <input type="checkbox"/> Gas <input type="checkbox"/> Other, specify _____	Kind of Water: <input type="checkbox"/> Fresh <input type="checkbox"/> Untested	Depth (m/ft) From	Diameter (cm/in) To
		0	5.18 825
Water found at Depth (m/ft) <input type="checkbox"/> Gas <input type="checkbox"/> Other, specify _____	Kind of Water: <input type="checkbox"/> Fresh <input type="checkbox"/> Untested		
Water found at Depth (m/ft) <input type="checkbox"/> Gas <input type="checkbox"/> Other, specify _____	Kind of Water: <input type="checkbox"/> Fresh <input type="checkbox"/> Untested		

Well Contractor and Well Technician Information			
Business Name of Well Contractor	Well Contractor's Licence No.		
Strata Drilling Group	7 2 4 1		
Business Address (Street Number/Name)	Municipality		
147-2 W. Beaver Creek	Richmond Hill		
Province	Postal Code	Business E-mail Address	
ON	L4B 1C6	wrecords@stratasoil.com	
Bus. Telephone No. (inc. area code)	Name of Well Technician (Last Name, First Name)		
905 764 9304	Beatty Brian		
Well Technician's Licence No.	Signature of Technician and/or Contractor	Date Submitted	
3 6 1 6		20120720	



Ministry Use Only	
Audit No.	2152892
Date Package Delivered	Y Y Y Y M M D D
Date Work Completed	20120720
Well owner's information package delivered	<input type="checkbox"/> Yes <input type="checkbox"/> No
Comments:	



Measurements recorded in: Metric Imperial

Well Owner's Information

Name / Organization: City of Ottawa

E-mail Address

Well Constructed by Well Owner

Well Location

Address of Well Location (Street Number/Name): 117 Rideau St. Township: Concession: City/Town/Village: Ottawa Province: Ontario Postal Code: UTM Coordinates: Zone: Easting: Northing: Municipal Plan and Sublot Number: Other:

Overburden and Bedrock Materials/Abandonment Sealing Record (see instructions on the back of this form)

Table with columns: General Colour, Most Common Material, Other Materials, General Description, Depth (m/ft) From, To. Rows include Concrete, Gravel/Fill, and Shale.

Annular Space

Table with columns: Depth Set at (m/ft) From, To, Type of Sealant Used (Material and Type), Volume Placed (m³/ft³). Rows include Flushment/concrete, Benseal, and SAND.

Results of Well Yield Testing

Form for well yield testing results including draw down and recovery tables, and pumping rate information.

Method of Construction

Well Use

Form for method of construction and well use with checkboxes for various techniques and applications.

Construction Record - Casing

Status of Well

Form for casing construction record and status of well with checkboxes for various well types and conditions.

Construction Record - Screen

Form for screen construction record with fields for diameter, material, slot size, and depth.

Water Details

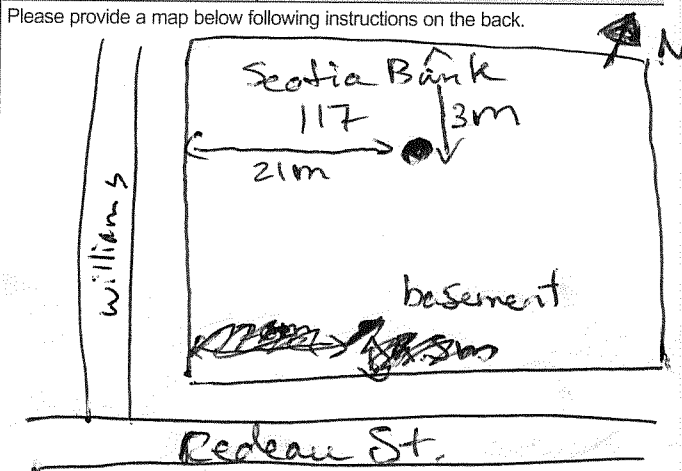
Hole Diameter

Form for water details and hole diameter with fields for depth, kind of water, and diameter.

Well Contractor and Well Technician Information

Form for contractor and technician information including business name, address, and technician details.

Map of Well Location



Comments:

Form for well owner's information package delivered, date work completed, and ministry use only (audit number, received date).



Measurements recorded in: Metric Imperial

3-15/16 Page ____ of ____

Well Owner's Information

Well Owner Name / Organization

City of Ottawa

E-mail Address

Well Constructed by Well Owner

Well Location

Address of Well Location (Street Number/Name)

117 Rideau St

Township

Lot

Concession

County/District/Municipality

City/Town/Village

Province

Postal Code

Ottawa

Ontario

UTM Coordinates Zone Easting Northing

NAD 83 18 44 5936 5030611

Municipal Plan and Sublot Number

Other

Overburden and Bedrock Materials/Abandonment Sealing Record (see instructions on the back of this form)

Table with columns: General Colour, Most Common Material, Other Materials, General Description, Depth (m/ft) From, To. Includes entries for Concrete, Gravel, Shale, Hard, Fractured, Hard/Fractures.

Annular Space

Table with columns: Depth Set at (m/ft) From, To; Type of Sealant Used (Material and Type); Volume Placed (m³/ft³). Includes entries for Flush grout/concrete, Benseal, SAND.

Results of Well Yield Testing

Table with columns: After test of well yield, water was; Draw Down (Time, Water Level); Recovery (Time, Water Level). Includes pumping rate, duration, and final water level data.

Method of Construction

Well Use

- Method of Construction: Direct Push, Diamond, etc. Well Use: Public, Commercial, etc.

Construction Record - Casing

Status of Well

Table with columns: Inside Diameter, Open Hole OR Material, Wall Thickness, Depth (m/ft) From, To. Includes entries for PVC casing, 0.356 wall thickness, 0 to 1.5 depth.

Construction Record - Screen

Table with columns: Outside Diameter, Material, Slot No., Depth (m/ft) From, To. Includes entries for PVC screen, 10 slot no., 1.5 to 15.2 depth.

Water Details


Hole Diameter

Table with columns: Water found at Depth, Kind of Water, Depth (m/ft) From, To, Diameter (cm/in). Includes entries for water found at 0, 15.2, 5.71 depth.

Well Contractor and Well Technician Information

Form fields for Business Name of Well Contractor (Stata Drilling Group), Well Contractor's Licence No. (7421), Business Address (147 West Beaver Creek Richmond Hill), Name of Well Technician (Beatty Brian), and Well Technician's Licence No. (3616).

Map of Well Location



Comments:

Ministry Use Only section containing Audit No. (Z178048), Date Package Delivered (20141020), and Date Work Completed (20141020).

A173509 MW4

Measurements recorded in: Metric Imperial

Well Owner's Information

First Name: _____ Last Name / Organization: GRUPE CLAUDE LAUZON E-mail Address: _____ Well Constructed by Well Owner

Mailing Address (Street Number/Name): 274 DALHOUSIE STREET Municipality: OTTAWA Province: ONTARIO Postal Code: K1N7E6 Telephone No. (inc. area code): _____

Well Location

Address of Well Location (Street Number/Name): 272 DALHOUSIE STREET Township: _____ Lot: _____ Concession: _____

County/District/Municipality: OTTAWA City/Town/Village: OTTAWA Province: Ontario Postal Code: _____

UTM Coordinates: Zone 18 Easting 445828 Northing 5030957 Municipal Plan and Sublot Number: _____ Other: _____

Overburden and Bedrock Materials/Abandonment Sealing Record (see instructions on the back of this form)

General Colour	Most Common Material	Other Materials	General Description	Depth (m/ft)	
				From	To
	<u>FILL</u>			<u>0</u>	<u>0.91</u>
	<u>LIMESTONE BEDROCK</u>			<u>0.91</u>	<u>4.27</u>

Annular Space		
Depth Set at (m/ft)	Type of Sealant Used (Material and Type)	Volume Placed (m³/ft³)
From: <u>0</u> To: <u>0.6</u>	<u>BENTONITE</u>	

Method of Construction	Well Use
<input type="checkbox"/> Cable Tool <input checked="" type="checkbox"/> Diamond <input type="checkbox"/> Rotary (Conventional) <input type="checkbox"/> Jetting <input type="checkbox"/> Rotary (Reverse) <input type="checkbox"/> Driving <input type="checkbox"/> Boring <input type="checkbox"/> Digging <input type="checkbox"/> Air percussion <input checked="" type="checkbox"/> Other, specify <u>HSA</u>	<input type="checkbox"/> Public <input type="checkbox"/> Commercial <input type="checkbox"/> Not used <input type="checkbox"/> Domestic <input type="checkbox"/> Municipal <input type="checkbox"/> Dewatering <input type="checkbox"/> Livestock <input type="checkbox"/> Test Hole <input checked="" type="checkbox"/> Monitoring <input type="checkbox"/> Irrigation <input type="checkbox"/> Cooling & Air Conditioning <input type="checkbox"/> Industrial <input type="checkbox"/> Other, specify _____

Construction Record - Casing				Status of Well	
Inside Diameter (cm/in)	Open Hole OR Material (Galvanized, Fibreglass, Concrete, Plastic, Steel)	Wall Thickness (cm/in)	Depth (m/ft)		<input type="checkbox"/> Water Supply <input type="checkbox"/> Replacement Well <input type="checkbox"/> Test Hole <input type="checkbox"/> Recharge Well <input type="checkbox"/> Dewatering Well <input checked="" type="checkbox"/> Observation and/or Monitoring Hole <input type="checkbox"/> Alteration (Construction) <input type="checkbox"/> Abandoned, Insufficient Supply <input type="checkbox"/> Abandoned, Poor Water Quality <input type="checkbox"/> Abandoned, other, specify _____ <input type="checkbox"/> Other, specify _____
			From	To	
<u>5.08</u>	<u>PVC</u>	<u>SCHED 40</u>	<u>0</u>	<u>1.22</u>	

Construction Record - Screen				
Outside Diameter (cm/in)	Material (Plastic, Galvanized, Steel)	Slot No.	Depth (m/ft)	
			From	To
<u>5.88</u>	<u>PVC</u>	<u>10</u>	<u>1.22</u>	<u>4.27</u>

Water Details		Hole Diameter	
Water found at Depth <u>3.3</u> (m/ft) <input type="checkbox"/> Gas <input type="checkbox"/> Other, specify _____	Kind of Water: <input type="checkbox"/> Fresh <input checked="" type="checkbox"/> Untested	Depth (m/ft) From: <u>0</u> To: <u>0.91</u>	Diameter (cm/in) <u>20.3</u>
Water found at Depth _____ (m/ft) <input type="checkbox"/> Gas <input type="checkbox"/> Other, specify _____	Kind of Water: <input type="checkbox"/> Fresh <input type="checkbox"/> Untested	Depth (m/ft) From: <u>0.91</u> To: <u>4.27</u>	Diameter (cm/in) <u>10.16</u>
Water found at Depth _____ (m/ft) <input type="checkbox"/> Gas <input type="checkbox"/> Other, specify _____	Kind of Water: <input type="checkbox"/> Fresh <input type="checkbox"/> Untested		

Well Contractor and Well Technician Information

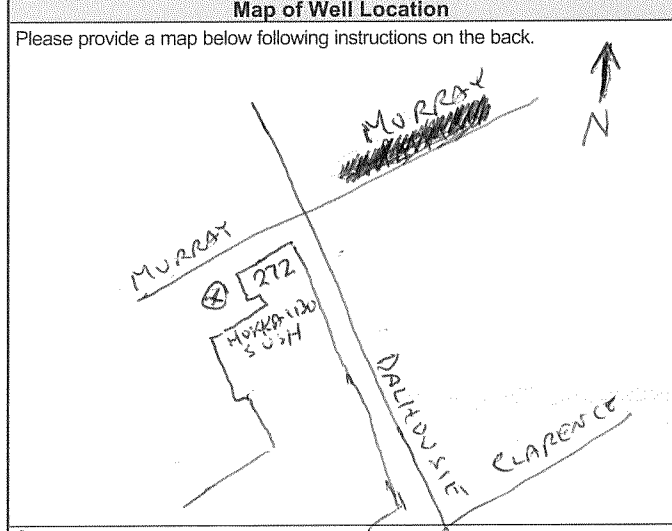
Bus # 81 **George Downing Estate Drilling #1844** License No. 4

410 rue Principale Grenville-sur-la-Rouge QC J0V 1B0 **downing@hawk.igs.net**

(819) 242-6469 **Bruce Downing**

Well Technician's Licence No. 2173 Signature of Technician and/or Contractor: [Signature] Date Submitted: 20150610

Results of Well Yield Testing				
After test of well yield, water was: <input type="checkbox"/> Clear and sand free <input type="checkbox"/> Other, specify _____	Draw Down		Recovery	
	Time (min)	Water Level (m/ft)	Time (min)	Water Level (m/ft)
If pumping discontinued, give reason: Pump intake set at (m/ft) _____ Pumping rate (l/min / GPM) _____ Duration of pumping _____ hrs + _____ min Final water level end of pumping (m/ft) _____ If flowing give rate (l/min / GPM) _____ Recommended pump depth (m/ft) _____ Recommended pump rate (l/min / GPM) _____ Well production (l/min / GPM) _____ Disinfected? <input type="checkbox"/> Yes <input type="checkbox"/> No	Static Level			
	1		1	
	2		2	
	3		3	
	4		4	
	5		5	
	10		10	
	15		15	
	20		20	
	25		25	
30		30		
40		40		
50		50		
60		60		



Comments: _____

Well owner's information package delivered <input type="checkbox"/> Yes <input type="checkbox"/> No	Date Package Delivered	Ministry Use Only	
	Y Y Y Y M M D D	Date Work Completed	Audit No.
	<u>20150315</u>	Z163985	JUN 25 2015



Well Tag No. (Place Sticker and/or Print Below) A257381

Measurements recorded in: Metric Imperial

KOBLE COMMERCIAL REAL ESTATE & BROKERAGE

Well Location: Address of Well Location (Street Number/Name) 117 Parent St, Township, Lot, Concession, County/District/Municipality Ottawa, Province Ontario, Postal Code, UTM Coordinates, Zone, Easting, Northing, Municipal Plan and Sublot Number, Other

Overburden and Bedrock Materials/Abandonment Sealing Record (see instructions on the back of this form) Table with columns: General Colour, Most Common Material, Other Materials, General Description, Depth (m/ft) From, To

Annular Space Table with columns: Depth Set at (m/ft) From, To, Type of Sealant Used (Material and Type), Volume Placed (m³/ft³)

Results of Well Yield Testing Table with columns: After test of well yield, water was, Draw Down (Time, Water Level), Recovery (Time, Water Level), Static Level, Pump intake set at, Pumping rate, Duration of pumping, Final water level end of pumping, If flowing give rate, Recommended pump depth, Recommended pump rate, Well production, Disinfected?

Method of Construction and Well Use checkboxes: Cable Tool, Rotary (Conventional), Rotary (Reverse), Boring, Air percussion, Other, hand dig; Diamond, Jetting, Driving, Digging; Public, Commercial, Not used, Domestic, Municipal, Dewatering, Livestock, Test Hole, Monitoring, Irrigation, Cooling & Air Conditioning, Industrial, Other

Construction Record - Casing and Construction Record - Screen tables with columns: Inside Diameter, Open Hole OR Material, Wall Thickness, Depth (m/ft) From, To, Status of Well

Water Details and Hole Diameter tables with columns: Water found at Depth, Kind of Water, Depth (m/ft) From, To, Diameter (cm/in)

Well Contractor and Well Technician Information: Business Name of Well Contractor, Well Contractor's Licence No., Business Address, Municipality, Province, Postal Code, Business E-mail Address, Bus. Telephone No., Name of Well Technician, Well Technician's Licence No., Signature of Technician and/or Contractor, Date Submitted

Map of Well Location: Please provide a map below following instructions on the back. Includes a hand-drawn map showing Parent St, a well location, and a north arrow.

Ministry Use Only: Well owner's information package delivered, Date Package Delivered, Date Work Completed, Audit No. Z302785, Received, MAR 08 2019

Measurements recorded in: Metric Imperial

A256031
Well Owner's Information

 First Name _____ Last Name / Organization Vittoria Trattoria E-mail Address _____ Well Constructed by Well Owner

 Mailing Address (Street Number/Name) 35 William St. Municipality Ottawa Province ON Postal Code K1W6Z9 Telephone No. (inc. area code) 6137898959
Well Location

 Address of Well Location (Street Number/Name) 35 William St. Township Ottawa Lot 11 Concession _____

 County/District/Municipality City of Ottawa City/Town/Village Ottawa Province Ontario Postal Code K1W6Z9

 UTM Coordinates Zone Easting Northing Municipal Plan and Sublot Number Other
 NAD 8 3 18445853 5030720 Plan 42482 Lot 11 Pt York S, 4944 Pt 2
Overburden and Bedrock Materials/Abandonment Sealing Record (see instructions on the back of this form)

General Colour	Most Common Material	Other Materials	General Description	Depth (m/ft) From To
<u>Grey</u>	<u>fill</u>	<u>Gravel</u>	<u>Dense</u>	<u>0' 6"</u>
<u>Brown</u>	<u>Sand</u>	<u>silt</u>	<u>Loose</u>	<u>6" 4'10"</u>

Annular Space			
Depth Set at (m/ft) From To	Type of Sealant Used (Material and Type)	Volume Placed (m³/ft³)	
<u>0' 8"</u>	<u>Hole Plug</u>	<u>.20</u>	
<u>8" 4'10"</u>	<u>Silica Sand</u>	<u>1.18</u>	

Results of Well Yield Testing				
After test of well yield, water was: <input type="checkbox"/> Clear and sand free <input type="checkbox"/> Other, specify _____	Draw Down		Recovery	
	Time (min)	Water Level (m/ft)	Time (min)	Water Level (m/ft)
If pumping discontinued, give reason: 	Static Level			
	1		1	
Pump intake set at (m/ft)	2		2	
Pumping rate (l/min / GPM)	3		3	
Duration of pumping ____ hrs + ____ min	4		4	
Final water level end of pumping (m/ft)	5		5	
If flowing give rate (l/min / GPM)	10		10	
	15		15	
Recommended pump depth (m/ft)	20		20	
	25		25	
Recommended pump rate (l/min / GPM)	30		30	
	40		40	
Well production (l/min / GPM)	50		50	
	60		60	
Disinfected? <input type="checkbox"/> Yes <input type="checkbox"/> No				

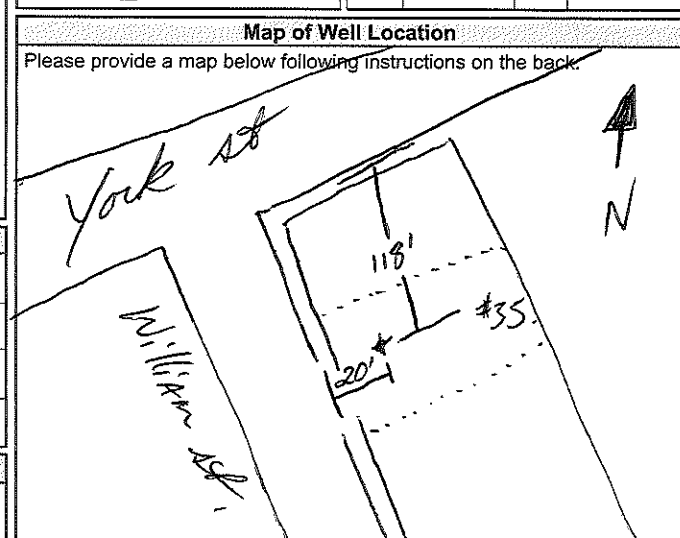
Method of Construction		Well Use		
<input type="checkbox"/> Cable Tool	<input checked="" type="checkbox"/> Diamond	<input type="checkbox"/> Public	<input type="checkbox"/> Commercial	<input type="checkbox"/> Not used
<input type="checkbox"/> Rotary (Conventional)	<input type="checkbox"/> Jetting	<input type="checkbox"/> Domestic	<input type="checkbox"/> Municipal	<input type="checkbox"/> Dewatering
<input type="checkbox"/> Rotary (Reverse)	<input type="checkbox"/> Driving	<input type="checkbox"/> Livestock	<input checked="" type="checkbox"/> Test Hole	<input checked="" type="checkbox"/> Monitoring
<input type="checkbox"/> Boring	<input type="checkbox"/> Digging	<input type="checkbox"/> Irrigation	<input type="checkbox"/> Cooling & Air Conditioning	
<input type="checkbox"/> Air percussion		<input type="checkbox"/> Industrial		
<input type="checkbox"/> Other, specify _____		<input type="checkbox"/> Other, specify _____		

Construction Record - Casing				Status of Well	
Inside Diameter (cm/in)	Open Hole OR Material (Galvanized, Fibreglass, Concrete, Plastic, Steel)	Wall Thickness (cm/in)	Depth (m/ft)		<input type="checkbox"/> Water Supply <input type="checkbox"/> Replacement Well <input type="checkbox"/> Test Hole <input type="checkbox"/> Recharge Well <input type="checkbox"/> Dewatering Well <input checked="" type="checkbox"/> Observation and/or Monitoring Hole <input type="checkbox"/> Alteration (Construction) <input type="checkbox"/> Abandoned, Insufficient Supply <input type="checkbox"/> Abandoned, Poor Water Quality <input type="checkbox"/> Abandoned, other, specify _____ <input type="checkbox"/> Other, specify _____
			From	To	
<u>1.25"</u>	<u>Plastic</u>	<u>.140</u>	<u>0"</u>	<u>1'8"</u>	

Construction Record - Screen					
Outside Diameter (cm/in)	Material (Plastic, Galvanized, Steel)	Slot No.	Depth (m/ft)		<input type="checkbox"/> Other, specify _____
			From	To	
<u>1.66"</u>	<u>Plastic</u>	<u>10</u>	<u>1'8"</u>	<u>4'10"</u>	

Water Details		Hole Diameter	
Water found at Depth (m/ft) <input type="checkbox"/> Gas <input type="checkbox"/> Other, specify _____	Kind of Water: <input type="checkbox"/> Fresh <input type="checkbox"/> Untested	Depth (m/ft) From To	Diameter (cm/in)
Water found at Depth (m/ft) <input type="checkbox"/> Gas <input type="checkbox"/> Other, specify _____	Kind of Water: <input type="checkbox"/> Fresh <input type="checkbox"/> Untested	<u>0" 4'10"</u>	<u>3"</u>
Water found at Depth (m/ft) <input type="checkbox"/> Gas <input type="checkbox"/> Other, specify _____	Kind of Water: <input type="checkbox"/> Fresh <input type="checkbox"/> Untested		

Well Contractor and Well Technician Information			
Business Name of Well Contractor <u>OGS Inc.</u>	Well Contractor's Licence No. <u>6964</u>		
Business Address (Street Number/Name) <u>5518 Appleton side Rd</u>	Municipality <u>Ramsay</u>		
Province <u>ON</u>	Postal Code <u>K0A1A0</u>	Business E-mail Address <u>ogsinc@bellnet.ca</u>	
Bus. Telephone No. (inc. area code) <u>6132567666</u>	Name of Well Technician (Last Name, First Name) <u>Turgeon Michael</u>		
Well Technician's Licence No. <u>3635</u>	Signature of Technician and/or Contractor <u>[Signature]</u>	Date Submitted <u>20190703</u>	



Comments: _____

Well owner's information package delivered <input type="checkbox"/> Yes <input type="checkbox"/> No	Date Package Delivered <u>20190703</u>	Ministry Use Only Audit No. <u>Z315206</u> Received <u>JUL 08 2019</u>
Date Work Completed <u>20190524</u>		



A256011

Measurements recorded in: Metric Imperial

Well Owner's Information

First Name: _____ Last Name / Organization: The Shakespeare on William E-mail Address: _____ Well Constructed by Well Owner

Mailing Address (Street Number/Name): 41 William St. Municipality: Ottawa Province: ON Postal Code: K1N6Z9 Telephone No. (inc. area code): 613 220 4955

Well Location

Address of Well Location (Street Number/Name): 41 William St Township: Ottawa Lot: 11 Concession: _____

County/District/Municipality: City of Ottawa City/Town/Village: Ottawa Province: Ontario Postal Code: K1N6Z9

UTM Coordinates: Zone: 8 Easting: 18445862 Northing: 5030717 Municipal Plan and Sublot Number: Plan 42482 NPT Plan 11 Yorks Other: _____

Overburden and Bedrock Materials/Abandonment Sealing Record (see instructions on the back of this form)

General Colour	Most Common Material	Other Materials	General Description	Depth (m/ft) From To
<u>Grey</u>	<u>fill</u>	<u>Gravel</u>	<u>Dense</u>	<u>0' 6"</u>
<u>Blown</u>	<u>sand</u>	<u>silt</u>	<u>Loose</u>	<u>6" 4'8"</u>

Annular Space

Depth Set at (m/ft) From To	Type of Sealant Used (Material and Type)	Volume Placed (m ³ /ft ³)
<u>0' 8"</u>	<u>Hole Plug</u>	<u>.20</u>
<u>8" 4'8"</u>	<u>Silica Sand</u>	<u>1.12</u>

Results of Well Yield Testing

After test of well yield, water was:
 Clear and sand free
 Other, specify _____

If pumping discontinued, give reason:
 Static Level

Time (min)	Water Level (m/ft)	Time (min)	Water Level (m/ft)
1		1	
2		2	
3		3	
4		4	
5		5	
10		10	
15		15	
20		20	
25		25	
30		30	
40		40	
50		50	
60		60	

Pump intake set at (m/ft): _____

Pumping rate (l/min / GPM): _____

Duration of pumping: _____ hrs + _____ min

Final water level end of pumping (m/ft): _____

If flowing give rate (l/min / GPM): _____

Recommended pump depth (m/ft): _____

Recommended pump rate (l/min / GPM): _____

Well production (l/min / GPM): _____

Disinfected? Yes No

Method of Construction

Cable Tool Diamond
 Rotary (Conventional) Jetting
 Rotary (Reverse) Driving
 Boring Digging
 Air percussion
 Other, specify _____

Well Use

Public Commercial Not used
 Domestic Municipal Dewatering
 Livestock Test Hole Monitoring
 Irrigation Cooling & Air Conditioning
 Industrial
 Other, specify _____

Construction Record - Casing

Inside Diameter (cm/in)	Open Hole OR Material (Galvanized, Fibreglass, Concrete, Plastic, Steel)	Wall Thickness (cm/in)	Depth (m/ft)	
			From	To
<u>1.25"</u>	<u>Plastic</u>	<u>.140</u>	<u>0'</u>	<u>1'8"</u>

Status of Well

Water Supply
 Replacement Well
 Test Hole
 Recharge Well
 Dewatering Well
 Observation and/or Monitoring Hole
 Alteration (Construction)
 Abandoned, Insufficient Supply
 Abandoned, Poor Water Quality
 Abandoned, other, specify _____
 Other, specify _____

Construction Record - Screen

Outside Diameter (cm/in)	Material (Plastic, Galvanized, Steel)	Slot No.	Depth (m/ft)	
			From	To
<u>1.66"</u>	<u>Plastic</u>	<u>10</u>	<u>1'8"</u>	<u>4'8"</u>

Water Details

Water found at Depth (m/ft)	Kind of Water: <input type="checkbox"/> Fresh <input type="checkbox"/> Untested <input type="checkbox"/> Gas <input type="checkbox"/> Other, specify _____

Hole Diameter

Depth (m/ft) From To	Diameter (cm/in)
<u>0' 4'8"</u>	<u>3</u>

Well Contractor and Well Technician Information

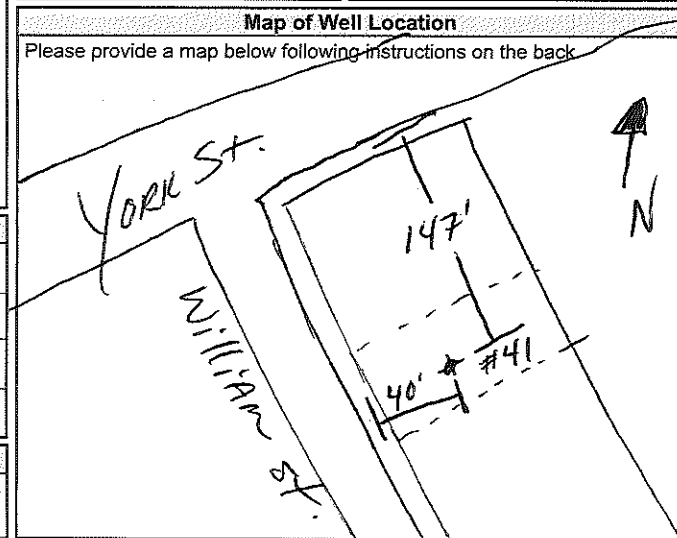
Business Name of Well Contractor: OGS Inc. Well Contractor's Licence No.: 6964

Business Address (Street Number/Name): 5518 Appleton Side Rd Municipality: Ramsay

Province: ON Postal Code: K0A1A0 Business E-mail Address: ogsinc@bellnet.ca

Bus. Telephone No. (inc. area code): 613 256 7666 Name of Well Technician (Last Name, First Name): Turgeon Michael

Well Technician's Licence No.: 3635 Signature of Technician and/or Contractor: _____ Date Submitted: 20190703



Comments: _____

Well owner's information package delivered: Yes No

Date Package Delivered: 20190703

Date Work Completed: 20190524

Ministry Use Only

Audit No.: 2315207

Received: JUL 08 2019

Measurements recorded in: Metric Imperial

A256010

Well Owner's Information

First Name: _____ Last Name / Organization: The Shakespeare on William E-mail Address: _____ Well Constructed by Well Owner

Mailing Address (Street Number/Name): 41 William St. Municipality: Ottawa Province: ON Postal Code: K1W6Z9 Telephone No. (inc. area code): 6132204955

Well Location

Address of Well Location (Street Number/Name): 41 William St. Township: Ottawa Lot: 11 Concession: _____

County/District/Municipality: City of Ottawa City/Town/Village: Ottawa Province: Ontario Postal Code: K1W6Z9

UTM Coordinates Zone: 18 Easting: 445855 Northing: 5030714 Municipal Plan and Sublot Number: Plan 42482 NPT Lot 11 York 5 Other: _____

Overburden and Bedrock Materials/Abandonment Sealing Record (see instructions on the back of this form)

General Colour	Most Common Material	Other Materials	General Description	Depth (m/ft) From To
<u>Grey</u>	<u>fill</u>	<u>Gravel</u>	<u>Dense</u>	<u>0' 6"</u>
<u>Brown</u>	<u>sand</u>	<u>silt</u>	<u>Loose</u>	<u>6" 4'8"</u>

Annular Space

Depth Set at (m/ft) From To	Type of Sealant Used (Material and Type)	Volume Placed (m ³ /ft ³)
<u>0' 8"</u>	<u>Hole Plug.</u>	<u>.20</u>
<u>8" 4'8"</u>	<u>Silica Sand</u>	<u>1.12</u>

Results of Well Yield Testing

After test of well yield, water was:
 Clear and sand free
 Other, specify _____

If pumping discontinued, give reason: _____

Static Level	Draw Down		Recovery	
	Time (min)	Water Level (m/ft)	Time (min)	Water Level (m/ft)
1			1	
2			2	
3			3	
4			4	
5			5	
10			10	
15			15	
20			20	
25			25	
30			30	
40			40	
50			50	
60			60	

Pump intake set at (m/ft): _____

Pumping rate (l/min / GPM): _____

Duration of pumping: _____ hrs + _____ min

Final water level end of pumping (m/ft): _____

If flowing give rate (l/min / GPM): _____

Recommended pump depth (m/ft): _____

Recommended pump rate (l/min / GPM): _____

Well production (l/min / GPM): _____

Disinfected? Yes No

Method of Construction

Cable Tool Diamond Public Commercial Not used
 Rotary (Conventional) Jetting Domestic Municipal Dewatering
 Rotary (Reverse) Driving Livestock Test Hole Monitoring
 Boring Digging Irrigation Cooling & Air Conditioning
 Air percussion Industrial Other, specify _____
 Other, specify _____

Construction Record - Casing

Inside Diameter (cm/in)	Open Hole OR Material (Galvanized, Fibreglass, Concrete, Plastic, Steel)	Wall Thickness (cm/in)	Depth (m/ft)		Status of Well
			From	To	
<u>1.25"</u>	<u>Plastic</u>	<u>.140</u>	<u>0'</u>	<u>1'8"</u>	<input type="checkbox"/> Water Supply <input type="checkbox"/> Replacement Well <input type="checkbox"/> Test Hole <input type="checkbox"/> Recharge Well <input type="checkbox"/> Dewatering Well <input checked="" type="checkbox"/> Observation and/or Monitoring Hole <input type="checkbox"/> Alteration (Construction) <input type="checkbox"/> Abandoned, Insufficient Supply <input type="checkbox"/> Abandoned, Poor Water Quality <input type="checkbox"/> Abandoned, other, specify _____ <input type="checkbox"/> Other, specify _____

Construction Record - Screen

Outside Diameter (cm/in)	Material (Plastic, Galvanized, Steel)	Slot No.	Depth (m/ft)		Status of Well
			From	To	
<u>1.66"</u>	<u>Plastic</u>	<u>10</u>	<u>1'8"</u>	<u>4'8"</u>	<input type="checkbox"/> Other, specify _____

Water Details

Water found at Depth (m/ft)	Kind of Water: <input type="checkbox"/> Fresh <input type="checkbox"/> Untested <input type="checkbox"/> Gas <input type="checkbox"/> Other, specify _____	Hole Diameter	
		Depth (m/ft) From To	Diameter (cm/in)

Well Contractor and Well Technician Information

Business Name of Well Contractor: Ogs Inc. Well Contractor's Licence No.: 6964

Business Address (Street Number/Name): 5518 Appleton Side Rd Municipality: Ramsay

Province: ON Postal Code: K0A1A0 Business E-mail Address: ogsinc@bellnet.ca

Bus. Telephone No. (inc. area code): 6132567666 Name of Well Technician (Last Name, First Name): Turgeon Michael

Well Technician's Licence No.: 3635 Signature of Technician and/or Contractor: [Signature] Date Submitted: 20190703

Map of Well Location

Please provide a map below following instructions on the back.

Comments: _____

Well owner's information package delivered	Date Package Delivered	Ministry Use Only
<input type="checkbox"/> Yes <input type="checkbox"/> No	<u>20190703</u>	Audit No. <u>2315208</u>
	Date Work Completed	<u>JUL 08 2019</u>
	<u>20190524</u>	Received



Measurements recorded in: Metric Imperial

A256008

Well Owner's Information

First Name, Last Name / Organization, E-mail Address, Mailing Address (Street Number/Name), Municipality, Province, Postal Code, Telephone No. (inc. area code)

Well Location

Address of Well Location (Street Number/Name), Township, Lot, Concession, County/District/Municipality, City/Town/Village, Province, Postal Code, UTM Coordinates Zone, Easting, Northing, Municipal Plan and Sublot Number, Other

Overburden and Bedrock Materials/Abandonment Sealing Record (see instructions on the back of this form)

Table with columns: General Colour, Most Common Material, Other Materials, General Description, Depth (m/ft) From, To

Annular Space table with columns: Depth Set at (m/ft) From, To, Type of Sealant Used (Material and Type), Volume Placed (m³/ft³)

Results of Well Yield Testing table with columns: Draw Down (Time, Water Level), Recovery (Time, Water Level), Pumping rate, Duration of pumping, Final water level end of pumping, If flowing give rate, Recommended pump depth, Recommended pump rate, Well production, Disinfected?

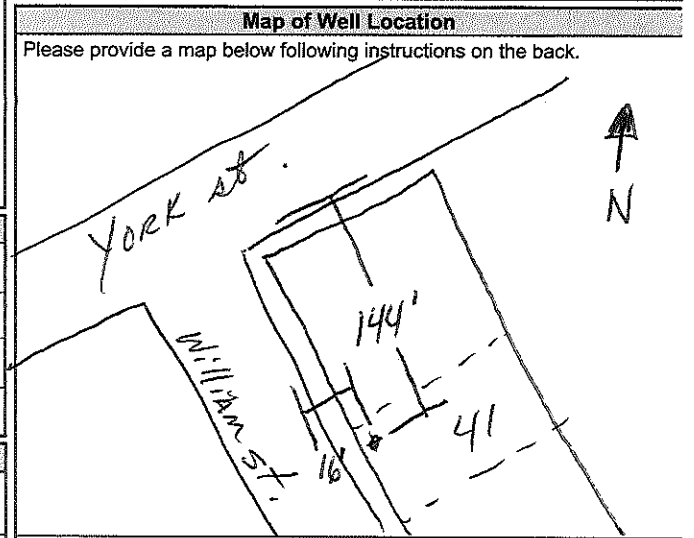
Method of Construction and Well Use checkboxes

Construction Record - Casing table with columns: Inside Diameter (cm/in), Open Hole OR Material, Wall Thickness (cm/in), Depth (m/ft) From, To, Status of Well

Construction Record - Screen table with columns: Outside Diameter (cm/in), Material, Slot No., Depth (m/ft) From, To

Water Details and Hole Diameter tables

Well Contractor and Well Technician Information form



Well owner's information package delivered, Date Package Delivered, Date Work Completed, Well Technician's Licence No., Signature of Technician and/or Contractor, Date Submitted

Ministry Use Only section with Audit No. 2296630, Received 08 2019



Measurements recorded in: Metric Imperial

OTTAWA COMMUNITY HOUSING

Well Location

Address of Well Location (Street Number/Name) 380 Cumberland St, Township, Lot, Concession, City/Town/Village Ottawa, Province Ontario, Postal Code, UTM Coordinates, Zone, Easting, Northing, Municipal Plan and Sublot Number, Other

Overburden and Bedrock Materials/Abandonment Sealing Record (see instructions on the back of this form)

Table with columns: General Colour, Most Common Material, Other Materials, General Description, Depth (m/ft) From, To. Rows include Concrete, Gravel, Med Sand, Till, Limestone.

Annular Space table with columns: Depth Set at (m/ft) From, To, Type of Sealant Used (Material and Type), Volume Placed (m³/ft³). Rows include Concrete/Flushmount, Benzoseal, Bentonite Time Release Pellets, Filter Sand.

Method of Construction and Well Use checkboxes. Includes Cable Tool, Rotary, Boring, Air percussion, Diamond, Jetting, Digging, Public, Domestic, Livestock, Irrigation, Industrial, Commercial, Municipal, Test Hole, Cooling & Air Conditioning, Not used, Dewatering, Monitoring.

Construction Record - Casing table with columns: Inside Diameter (cm/in), Open Hole OR Material, Wall Thickness (cm/in), Depth (m/ft) From, To. Row: 138 pvc, -14, 0, 11.

Status of Well checkboxes. Includes Water Supply, Replacement Well, Test Hole, Recharge Well, Dewatering Well, Observation and/or Monitoring Hole, Alteration (Construction), Abandoned, Insufficient Supply, Abandoned, Poor Water Quality, Abandoned, other, specify, Other, specify.

Construction Record - Screen table with columns: Outside Diameter (cm/in), Material (Plastic, Galvanized, Steel), Slot No., Depth (m/ft) From, To. Row: 166 pvc, 10, 11, 21.

Water Details and Hole Diameter tables. Water found at Depth (m/ft), Kind of Water (Fresh, Untested, Gas, Other), Hole Diameter (Depth (m/ft) From, To, Diameter (cm/in)).

Well Contractor and Well Technician Information. Business Name of Well Contractor: Strata Drilling Group, Well Contractor's Licence No.: 7241, Business Address: 129 Ringwood Dr, Municipality: Stouffville, Province: ON, Postal Code: L4A 8C1, Business E-mail Address: wrecords@strataoil.com, Name of Well Technician (Last Name, First Name): Heathy Orion Mair, Mike, Well Technician's Licence No.: 7676, Signature of Technician and/or Contractor, Date Submitted: 2020/1/20.

Results of Well Yield Testing table. Columns: Draw Down (Time (min), Water Level (m/ft)), Recovery (Time (min), Water Level (m/ft)). Rows include Pump intake set at (m/ft), Pumping rate (l/min / GPM), Duration of pumping (hrs + min), Final water level end of pumping (m/ft), If flowing give rate (l/min / GPM), Recommended pump depth (m/ft), Recommended pump rate (l/min / GPM), Well production (l/min / GPM), Disinfected? (Yes/No).

Map of Well Location. Please provide a map below following instructions on the back. Includes a hand-drawn map showing the well location relative to 380 Cumberland St and George St.

Comments: EXP General Contractors on site. Ministry Use Only: Audit No. 2324455, FEB 19 2020, Received.



Well Tag No. (Place Sticker and/or Print Below) **A282388**

Measurements recorded in: Metric Imperial

OTTAWA COMMUNITY HOUSING

Well Location

Address of Well Location (Street Number/Name): **380 Cumberland St** Township: _____ Lot: _____ Concession: _____

County/District/Municipality: _____ City/Town/Village: **Ottawa** Province: **Ontario** Postal Code: _____

UTM Coordinates Zone: **18N** Easting: **446123** Northing: **51039850** Municipal Plan and Sublot Number: _____ Other: _____

Overburden and Bedrock Materials/Abandonment Sealing Record (see instructions on the back of this form)

General Colour	Most Common Material	Other Materials	General Description	Depth (m/ft) From	Depth (m/ft) To
BLK	Asphalt	Gravel	hard packed	0	1
GRY	GRAVEL	med SAND	hard packed	1	2
BRN	Clay	silt med sand, gravel	Soft	2	6
BRN	TILL	Cobbles	hard dense	6	16

Annular Space

Depth Set at (m/ft) From	Depth Set at (m/ft) To	Type of Sealant Used (Material and Type)	Volume Placed (m³/ft³)
0	1	Concrete/Flushmount	
1	5	Benseal	
5	16	Filter Sand	

Results of Well Yield Testing

After test of well yield, water was:
 Clear and sand free
 Other, specify _____

If pumping discontinued, give reason: _____

Pump intake set at (m/ft): _____

Pumping rate (l/min / GPM): _____

Duration of pumping: _____ hrs + _____ min

Final water level end of pumping (m/ft): _____

If flowing give rate (l/min / GPM): _____

Recommended pump depth (m/ft): _____

Recommended pump rate (l/min / GPM): _____

Well production (l/min / GPM): _____

Disinfected? Yes No

Time (min)	Draw Down		Recovery	
	Water Level (m/ft)	Time (min)	Water Level (m/ft)	Time (min)
Static Level				
1		1		
2		2		
3		3		
4		4		
5		5		
10		10		
15		15		
20		20		
25		25		
30		30		
40		40		
50		50		
60		60		

Method of Construction

Cable Tool Diamond
 Rotary (Conventional) Jetting
 Rotary (Reverse) Driving
 Boring Digging
 Air percussion
 Other, specify **direct push**

Well Use

Public Commercial Not used
 Domestic Municipal Dewatering
 Livestock Test Hole Monitoring
 Irrigation Cooling & Air Conditioning
 Industrial Other, specify _____

Construction Record - Casing

Inside Diameter (cm/in)	Open Hole OR Material (Galvanized, Fibreglass, Concrete, Plastic, Steel)	Wall Thickness (cm/in)	Depth (m/ft)		Status of Well
			From	To	
1.35	PVC	.14	0	6	<input type="checkbox"/> Water Supply <input type="checkbox"/> Replacement Well <input checked="" type="checkbox"/> Test Hole <input type="checkbox"/> Recharge Well <input type="checkbox"/> Dewatering Well <input checked="" type="checkbox"/> Observation and/or Monitoring Hole <input type="checkbox"/> Alteration (Construction) <input type="checkbox"/> Abandoned, Insufficient Supply <input type="checkbox"/> Abandoned, Poor Water Quality <input type="checkbox"/> Abandoned, other, specify _____ <input type="checkbox"/> Other, specify _____

Construction Record - Screen

Outside Diameter (cm/in)	Material (Plastic, Galvanized, Steel)	Slot No.	Depth (m/ft)		Status of Well
			From	To	
1.66	PVC	10	6	16	<input type="checkbox"/> Other, specify _____

Water Details

Water found at Depth (m/ft)	Kind of Water: <input type="checkbox"/> Fresh <input type="checkbox"/> Untested	Depth (m/ft) From	Depth (m/ft) To	Diameter (cm/in)
	<input type="checkbox"/> Gas <input type="checkbox"/> Other, specify _____	0	14	2.875
	<input type="checkbox"/> Gas <input type="checkbox"/> Other, specify _____	14	16	2.375

Well Contractor and Well Technician Information

Business Name of Well Contractor: **Stata Drilling Group** Well Contractor's Licence No.: **721411**

Business Address (Street Number/Name): **129 Ringwood Dr** Municipality: **Stouffville**

Province: **ON** Postal Code: **L4A8K1** Business E-mail Address: **wrecords@stata.ca**

Bus. Telephone No. (inc. area code): **9059407119** Name of Well Technician (Last Name, First Name): **Bryan McInnis**

Well Technician's Licence No.: **3616** Signature of Technician and/or Contractor: *[Signature]* Date Submitted: **2020/1/30**

Map of Well Location

Please provide a map below following instructions on the back.

Comments: **EXP General Contractors on site**

Well owner's information package delivered: Yes No

Date Package Delivered: **29/19/2019**

Date Work Completed: _____

Ministry Use Only

Audit No. **324451**

FEB 19 2020

Received _____

Map: Well records

This map allows you to search and view well record information from reported wells in Ontario.

Full dataset is available in the Open Data catalogue (<https://data.ontario.ca/dataset/well-records>) .



[Go Back to Map](#)

Well ID

Well ID Number: 7452068

Well Audit Number: C60212

Well Tag Number: A352996

This table contains information from the original well record and any subsequent updates.

Well Location

Address of Well Location	
Township	OTTAWA CITY
Lot	
Concession	

County/District/Municipality	OTTAWA-CARLETON
City/Town/Village	
Province	ON
Postal Code	n/a
UTM Coordinates	NAD83 — Zone 18 Easting: 446031.00 Northing: 5030782.00
Municipal Plan and Sublot Number	
Other	

Overburden and Bedrock Materials Interval

General Colour	Most Common Material	Other Materials	General Description	Depth From	Depth To

Annular Space/Abandonment Sealing Record

Depth From	Depth To	Type of Sealant Used (Material and Type)	Volume Placed

--	--	--	--

Method of Construction & Well Use

Method of Construction	Well Use

Status of Well

Construction Record - Casing

Inside Diameter	Open Hole or material	Depth From	Depth To

Construction Record - Screen

Outside Diameter	Material	Depth From	Depth To

--	--	--	--

Well Contractor and Well Technician Information

Well Contractor's Licence Number: 7328

Results of Well Yield Testing

After test of well yield, water was	
If pumping discontinued, give reason	
Pump intake set at	
Pumping Rate	
Duration of Pumping	
Final water level	
If flowing give rate	
Recommended pump depth	
Recommended pump rate	
Well Production	
Disinfected?	

Draw Down & Recovery

Draw Down Time(min)	Draw Down Water level	Recovery Time(min)	Recovery Water level
SWL			
1		1	
2		2	
3		3	
4		4	
5		5	
10		10	
15		15	
20		20	
25		25	
30		30	
40		40	
45		45	

50		50	
60		60	

Water Details

Water Found at Depth	Kind	

Hole Diameter

Depth From	Depth To	Diameter	

Audit Number: C60212

Date Well Completed: March 01, 2023

Date Well Record Received by MOE: June 28, 2023

Related

How to use a Ministry of the Environment map (<https://www.ontario.ca/page/how-use-ministry-environment-map#wells>)

Technical documentation: Metadata record (<https://data.ontario.ca/dataset/well-records/resource/3031344e-e3f2-48d5-888c-c1deadfd2f77>)

Updated: January 10, 2024

Published: March 20, 2014

RE: Records Search for PE6422

Public Information Services <publicinformationsservices@tssa.org>

Mon 2/26/2024 4:27 PM

To: Mohammed Ramadan <MRamadan@patersongroup.ca>

Hello ,

NO RECORDS FOUND IN CURRENT DATABASE:

- We confirm that there are NO **fuels records** in our database at the subject address(es).

This is not a confirmation that there are no records in the archives. For a further search in our archives, please apply for release of public information (PI Form) through TSSA's new Service Prepayment Portal. The associated fee must be paid via credit card (Visa or MasterCard) through a secure site.

Please follow the steps below to access the applications and the Service Prepayment Portal:

Accessing the applications

1. Click [Request a Public Record](#)
2. Select the appropriate application, download it, complete it in full and save it (you will have to upload application)
3. Proceed to page 3 of the application and click the "TSSA Service Prepayment Portal" link under payment options (the link will take you the secure site where you can pay for the request via credit card)

Accessing the Service Prepayment Portal

1. Select new or existing customer (*if you are an existing customer, you will need your account number & postal code to access your account)
2. Under "Program Area" select **Public Information** and click continue
3. Enter application form number (found on the bottom left corner of the application form - **PI-095-v2**) and click continue
4. Complete the primary contact information section
5. Complete the fee section
6. Upload your completed application
7. Upload supporting documents (if required) and click continue

Once all steps have been successfully completed you will receive your payment receipt via email.

TSSA does not make any representations or warranties with respect to the accuracy or completeness of any records released. The requestor assumes all risk in using or relying on the information provided.

If you have any questions or concerns, please do not hesitate to contact our Public Information Release team at publicinformationsservices@tssa.org.

Kind regards,

**Slavka Zahrebelny | Public Information & Records Agent**

Public Information

345 Carlingview Drive

Toronto, Ontario M9W 6N9

Tel: +1 416-734-3585 | Fax: +1 416-734-6242 | E-Mail: szahrebelny@tssa.orgwww.tssa.org



Winner of 2023 5-Star Safety Cultures Award

From: Mohammed Ramadan

<MRamadan@patersongroup.ca>

Sent: Monday, February 26, 2024 4:15 PM

To: Public Information Services <publicinformationservices@tssa.org>

Subject: Records Search for PE6422

[CAUTION]: This email originated outside the organisation.

Please do not click links or open attachments unless you recognise the source of this email and know the content is safe.

Good Afternoon,

Could you please complete a search of your records for underground/aboveground storage tanks, historical spills, or other incidents/infractions for the following address in **Ottawa, Ontario**:

110, 113, 116, 119, 126 York Street
137, 141, 151 George St

Regards,

MOHAMMED RAMADAN, B.Sc.
Environmental Inspector

TEL: (613) 226-7381 ext. 345
DIRECT: (613) 909-8069

9 AURIGA DRIVE
OTTAWA ON K2E 7T9

patersongroup.ca



TEMPORARY SHORING DESIGN SERVICES ARE NOW AVAILABLE, PLEASE CONTACT US TO SEE HOW WE CAN HELP!

This electronic message and any attached documents are intended only for the named recipients. This communication from the Technical Standards and Safety Authority may contain information that is privileged, confidential or otherwise protected from disclosure and it must not be disclosed, copied, forwarded or distributed without authorization. If you have received this message in error, please notify the sender immediately and delete the original message.

March 8, 2023

Samuel Berube
Paterson Group

Sent via email [sberube@patersongroup.ca]

Dear Samuel Berube,

Re: Information Request
137 and 141 George Street, 110 York Street **Ottawa, Ontario** (“**Subject Property**”)

Internal Department Circulation:

The Planning, Infrastructure and Economic Development Department has the following information in response to your request for information regarding the Subject Property:

- **Environmental Remediation Unit:** The City’s Environmental Remediation Unit has environmental records on file pertaining to the subject property noted above either directly on or adjacent to the subject property. To submit requests for information under the Municipal Freedom of Information and Protection of Privacy Act, please visit <https://ottawa.ca/en/city-hall/open-transparent-and-accountable-government/access-information-and-protection-privacy/access-information>
 - The Environmental Remediation Unit has numerous Phase I and Phase II Environmental Site Assessments for these properties (Paterson, 2012 & 2013).
- **Ottawa Public Health - Environmental Health:** all public inspection results are publicly available on the Ottawa Public Health website: <https://www.ottawapublichealth.ca/en/public-health-services/public-health-inspections.aspx>

Documents Provided:

HLUI Summary Report and HLUI Map

The HLUI Summary Report Excel spreadsheet identifies HLUI area, point and line features within 250 metres of the Subject Property, as shown on the provided HLUI Map PDF. Within 500 metres of the Subject Property, landfills and Environmental Risk Management Area (ERMA) are also identified if applicable.

For more information on how to interpret the HLUI data identified in the attached excel sheet ('ADDRESS – HLUI Summary report.xlsx'), please refer to the [Overview and User Guide](#)."

Additional information may be obtained by contacting:

Ontario's Environmental Registry

The Environmental Registry found at <https://ero.ontario.ca/> contains "public notices" about environmental matters being proposed by all government ministries covered by the Environmental Bill of Rights. The public notices may contain information about proposed new laws, regulations, policies and programs or about proposals to change or eliminate existing ones. By using key words i.e. name of proponent/owner and the address one can ascertain if there is any information on the proponent and address under the following categories: Ministry, keywords, notice types, Notice Status, Acts, Instruments and published date (all years).

The Ontario Land Registry Office

Registration of real property is recorded in the Ontario Land Registry Office through the Land Titles Act or the Registry Act. Documents relating to title and other agreements that may affect your property are available to the public for a fee. It is recommended that a property search at the Land Registry Office be included in any investigation as to the historic use of your property. The City of Ottawa cannot comment on any documents to which it is not a party.

Court House
161 Elgin Street 4th Floor
Ottawa ON K2P 2K1
Tel: (613) 239-1230
Fax: (613) 239-1422

Ottawa Public Health

Ottawa Public Health inspects many different types of establishments. To view inspection results, please visit the Ottawa Public Health website: [Public Health Inspections - Ottawa Public Health](#)

Please note that Ottawa Public Health is not the lead agency on land use contamination in the City of Ottawa – contact the Ministry of Environment Conservation and Parks (MECP) for further information.

Please note, as per the HLUI Disclaimer, that the information contained in the HLUI database has been compiled from publicly available records and other sources of information. The HLUI may contain erroneous information given that the records used as sources of information may be flawed. For instance, changes in municipal addresses over time may introduce error. Accordingly, all information from the

HLUI database is provided on an “as is” basis with no representation or warranty by the City with respect to the information’s accuracy or exhaustiveness in responding to the request.

Furthermore, the HLUI database and the results of this search in no way confirm the presence or absence of contamination or pollution of any kind. This information is provided on the assumption that it will not be relied upon by any person for any purpose whatsoever. The City of Ottawa denies all liability to any persons attempting to rely on any information provided from the HLUI database.

Please note that in responding to your request, the City of Ottawa does not guarantee or comment on the environmental condition of the Subject Property. You may wish to contact the Ontario Ministry of Environment and Climate Change for additional information.

If you have any further questions or comments, please contact HLUI@ottawa.ca.

Sincerely,

Samuel Farkas

Student Planner | Étudiante en Urbanism
Development Review | Examen des projects d’aménagement
City of Ottawa | Ville d’Ottawa
613-580-2424 Ext. 25791

Per:

Michael Boughton, MCIP, RPP
Senior Planner
Development Review East
Planning Services
Planning, Infrastructure and Economic Development Department

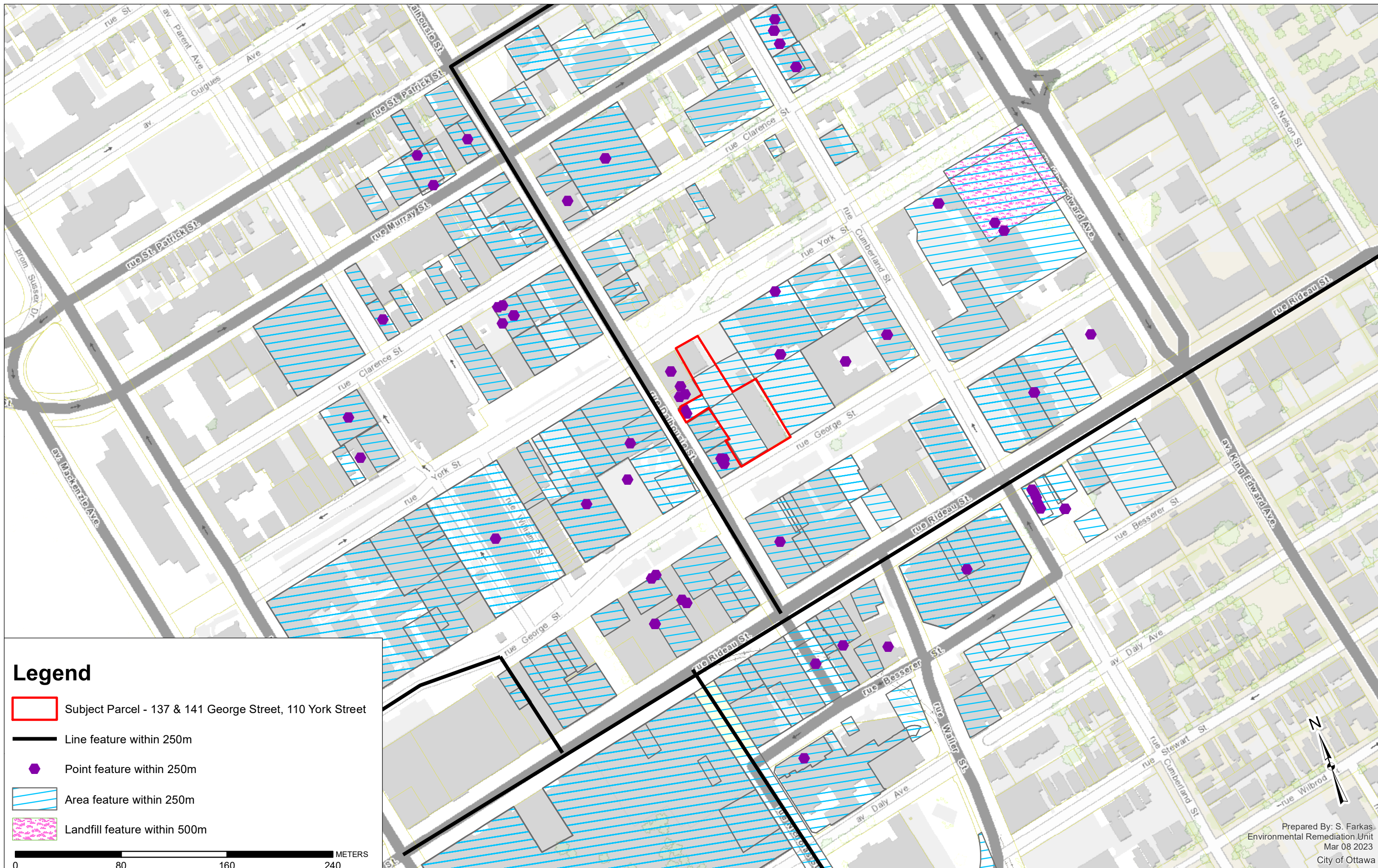
MB / SF

Enclosures: (2)






1. HLUI Map
2. HLUI Summary Report

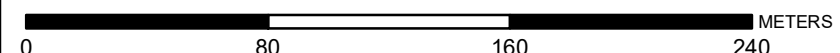
cc: File no. D06-03-23-0027

HISTORIC LAND USE INVENTORY (HLUI) - REPORT REFERENCE MAP



Legend

-  Subject Parcel - 137 & 141 George Street, 110 York Street
-  Line feature within 250m
-  Point feature within 250m
-  Area feature within 250m
-  Landfill feature within 500m





File Number: D06-03-24-0016

March 6, 2024

Mohammed Ramadan
Paterson Group

Sent via email mramadan@patersongroup.ca

Dear Mohammed,

**Re: Information Request
116 York St, Ottawa, Ontario ("Subject Property")**

Internal Department Circulation:

The Planning, Infrastructure and Economic Development Department has the following information in response to your request for information regarding the Subject Property:

- **Environmental Remediation Unit:** The City's Environmental Remediation Unit has a Phase One Environmental Site Assessment for the property (Pinchin, 2017). Please contact ERU-UAE@ottawa.ca to obtain a copy of the report if required.
- **Ottawa Public Health - Environmental Health:** all public inspection results are publicly available on the Ottawa Public Health website:
<https://www.ottawapublichealth.ca/en/public-health-services/public-health-inspections.aspx>
- **Sewer Use Program:** The City's Sewer Use Program has found no information pertaining to the subject property.
- **Solid Waste Services:** The subject property is not within 5 kilometers of a Solid Waste Services facility.

Documents Provided:

HLUI Summary Report and HLUI Map

The HLUI Summary Report Excel spreadsheet identifies HLUI area, point and line features within 250 metres of the Subject Property, as shown on the provided HLUI Map PDF. Within 500 metres of the Subject Property, landfills and Environmental Risk Management Area (ERMA) are also identified if applicable.

For more information on how to interpret the HLUI data identified in the attached excel sheet ('HLUI Summary report.xlsx'), please refer to the [Overview and User Guide](#)."

Additional information may be obtained by contacting:

Ontario's Environmental Registry

The Environmental Registry found at <https://ero.ontario.ca/> contains "public notices" about environmental matters being proposed by all government ministries covered by the Environmental Bill of Rights. The public notices may contain information about proposed new laws, regulations, policies and programs or about proposals to change or eliminate existing ones. By using key words i.e. name of proponent/owner and the address one can ascertain if there is any information on the proponent and address under the following categories: Ministry, keywords, notice types, Notice Status, Acts, Instruments and published date (all years).

The Ontario Land Registry Office

Registration of real property is recorded in the Ontario Land Registry Office through the Land Titles Act or the Registry Act. Documents relating to title and other agreements that may affect your property are available to the public for a fee. It is recommended that a property search at the Land Registry Office be included in any investigation as to the historic use of your property. The City of Ottawa cannot comment on any documents to which it is not a party.

Court House
161 Elgin Street 4th Floor
Ottawa ON K2P 2K1
Tel: (613) 239-1230
Fax: (613) 239-1422

Ottawa Public Health

Ottawa Public Health inspects many different types of establishments. To view inspection results, please visit the Ottawa Public Health website: [Public Health Inspections - Ottawa Public Health](#)

Please note that Ottawa Public Health is not the lead agency on land use contamination in the City of Ottawa – contact the Ministry of Environment Conservation and Parks (MECP) for further information.

Please note, as per the HLUI Disclaimer, that the information contained in the HLUI database has been compiled from publicly available records and other sources of information. The HLUI may contain erroneous information given that the records used as sources of information may be flawed. For instance, changes in municipal addresses over time may introduce error. Accordingly, all information from the HLUI database is provided on an “as is” basis with no representation or warranty by the City with respect to the information’s accuracy or exhaustiveness in responding to the request.

Furthermore, the HLUI database and the results of this search in no way confirm the presence or absence of contamination or pollution of any kind. This information

is provided on the assumption that it will not be relied upon by any person for any purpose whatsoever. The City of Ottawa denies all liability to any persons attempting to rely on any information provided from the HLUI database.

Please note that in responding to your request, the City of Ottawa does not guarantee or comment on the environmental condition of the Subject Property. You may wish to contact the Ontario Ministry of Environment and Climate Change for additional information.

If you have any further questions or comments, please contact HLUI@ottawa.ca.

Sincerely,

Timurul Hoque Kazi

Student Planner

Per:

Michael Boughton, MCIP, RPP
Senior Planner
Development Review East
Planning Services
Planning, Infrastructure and Economic Development Department

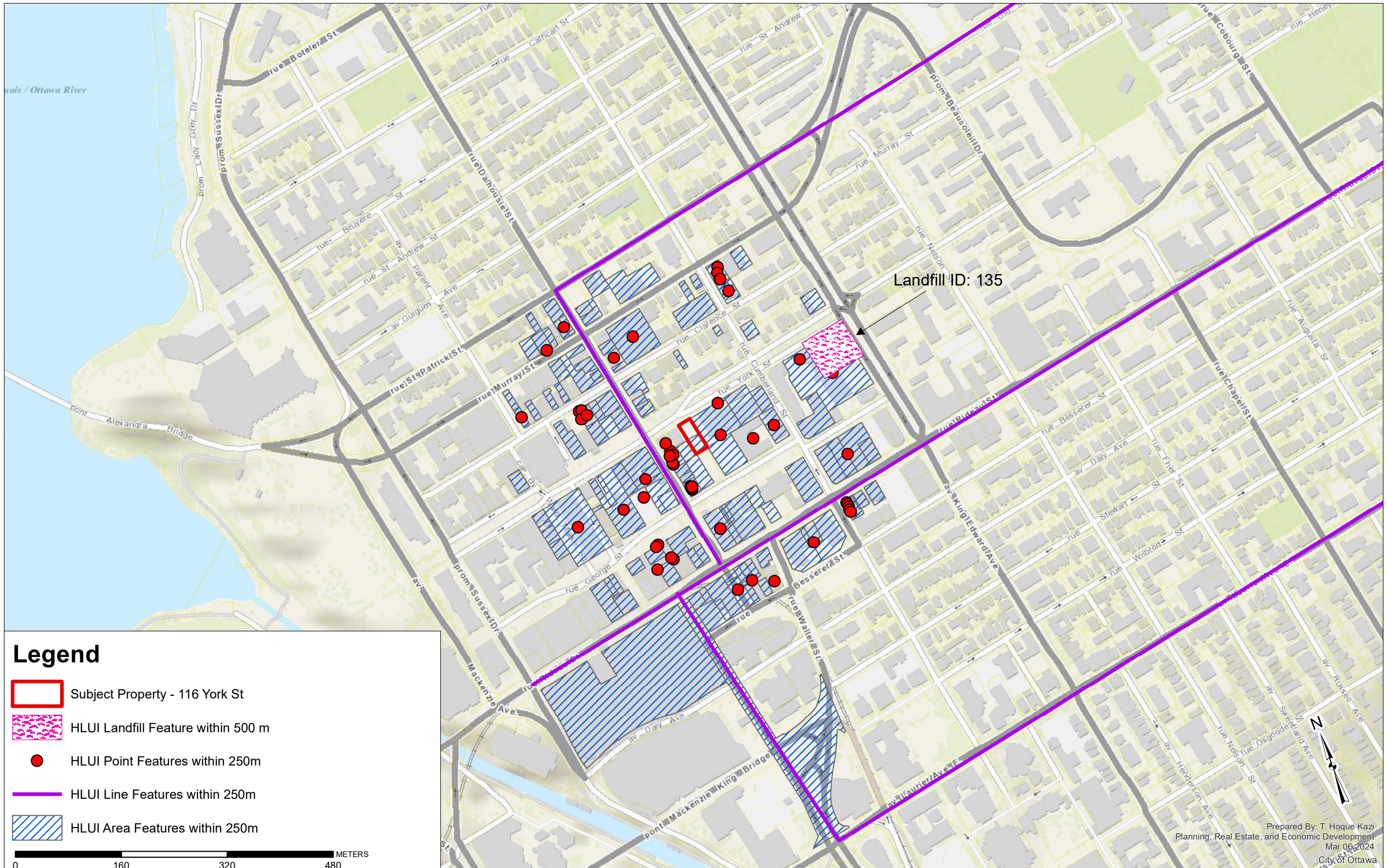
MB / THK

Enclosures: (2)






1. HLUI Map
2. HLUI Summary Report

cc: File no. D06-03-24-0016

HISTORIC LAND USE INVENTORY (HLUI) - REPORT REFERENCE MAP



Legend

-  Subject Property - 116 York St
-  HLUI Landfill Feature within 500 m
-  HLUI Point Features within 250m
-  HLUI Line Features within 250m
-  HLUI Area Features within 250m

0 160 320 480 METERS



DATABASE REPORT

Project Property: *PE2709 - Phase I - ESA
141 George Street
Ottawa ON K1N 5W5*

Project No: *56801*

Report Type: *Standard Report*

Order No: *23021000275*

Requested by: *Paterson Group Inc.*

Date Completed: *February 15, 2023*

Table of Contents

Table of Contents.....	2
Executive Summary.....	3
Executive Summary: Report Summary.....	4
Executive Summary: Site Report Summary - Project Property.....	6
Executive Summary: Site Report Summary - Surrounding Properties.....	7
Executive Summary: Summary By Data Source.....	36
Map.....	71
Aerial.....	72
Topographic Map.....	73
Detail Report.....	74
Unplottable Summary.....	255
Unplottable Report.....	259
Appendix: Database Descriptions.....	282
Definitions.....	291

Notice: IMPORTANT LIMITATIONS and YOUR LIABILITY

Reliance on information in Report: This report DOES NOT replace a full Phase I Environmental Site Assessment but is solely intended to be used as a database review of environmental records.

License for use of information in Report: No page of this report can be used without this cover page, this notice and the project property identifier. The information in Report(s) may not be modified or re-sold.

Your Liability for misuse: Using this Service and/or its reports in a manner contrary to this Notice or your agreement will be in breach of copyright and contract and ERIS may obtain damages for such mis-use, including damages caused to third parties, and gives ERIS the right to terminate your account, rescind your license to any previous reports and to bar you from future use of the Service.

No warranty of Accuracy or Liability for ERIS: The information contained in this report has been produced by ERIS Information Limited Partnership ("ERIS") using various sources of information, including information provided by Federal and Provincial government departments. The report applies only to the address and up to the date specified on the cover of this report, and any alterations or deviation from this description will require a new report. This report and the data contained herein does not purport to be and does not constitute a guarantee of the accuracy of the information contained herein and does not constitute a legal opinion nor medical advice. Although ERIS has endeavored to present you with information that is accurate, ERIS disclaims, any and all liability for any errors, omissions, or inaccuracies in such information and data, whether attributable to inadvertence, negligence or otherwise, and for any consequences arising therefrom. Liability on the part of ERIS is limited to the monetary value paid for this report.

Trademark and Copyright: You may not use the ERIS trademarks or attribute any work to ERIS other than as outlined above. This Service and Report (s) are protected by copyright owned by ERIS Information Limited Partnership. Copyright in data used in the Service or Report(s) (the "Data") is owned by ERIS or its licensors. The Service, Report(s) and Data may not be copied or reproduced in whole or in any substantial part without prior written consent of ERIS.

Executive Summary

Property Information:

Project Property: PE2709 - Phase I - ESA
141 George Street Ottawa ON K1N 5W5

Project No: 56801

Coordinates:

Latitude: 45.4285204
Longitude: -75.6902359
UTM Northing: 5,030,787.07
UTM Easting: 446,005.90
UTM Zone: 18T

Elevation: 210 FT
63.88 M

Order Information:

Order No: 23021000275
Date Requested: February 10, 2023
Requested by: Paterson Group Inc.
Report Type: Standard Report

Historical/Products:

Executive Summary: Report Summary

<i>Database</i>	<i>Name</i>	<i>Searched</i>	<i>Project Property</i>	<i>Within 0.25 km</i>	<i>Total</i>
AAGR	<i>Abandoned Aggregate Inventory</i>	Y	0	0	0
AGR	<i>Aggregate Inventory</i>	Y	0	0	0
AMIS	<i>Abandoned Mine Information System</i>	Y	0	0	0
ANDR	<i>Anderson's Waste Disposal Sites</i>	Y	0	0	0
AST	<i>Aboveground Storage Tanks</i>	Y	0	0	0
AUWR	<i>Automobile Wrecking & Supplies</i>	Y	0	0	0
BORE	<i>Borehole</i>	Y	0	6	6
CA	<i>Certificates of Approval</i>	Y	0	15	15
CDRY	<i>Dry Cleaning Facilities</i>	Y	0	2	2
CFOT	<i>Commercial Fuel Oil Tanks</i>	Y	0	1	1
CHEM	<i>Chemical Manufacturers and Distributors</i>	Y	0	0	0
CHM	<i>Chemical Register</i>	Y	0	0	0
CNG	<i>Compressed Natural Gas Stations</i>	Y	0	0	0
COAL	<i>Inventory of Coal Gasification Plants and Coal Tar Sites</i>	Y	0	0	0
CONV	<i>Compliance and Convictions</i>	Y	0	0	0
CPU	<i>Certificates of Property Use</i>	Y	0	0	0
DRL	<i>Drill Hole Database</i>	Y	0	0	0
DTNK	<i>Delisted Fuel Tanks</i>	Y	0	1	1
EASR	<i>Environmental Activity and Sector Registry</i>	Y	0	5	5
EBR	<i>Environmental Registry</i>	Y	0	1	1
ECA	<i>Environmental Compliance Approval</i>	Y	0	7	7
EEM	<i>Environmental Effects Monitoring</i>	Y	0	0	0
EHS	<i>ERIS Historical Searches</i>	Y	0	74	74
EIIS	<i>Environmental Issues Inventory System</i>	Y	0	0	0
EMHE	<i>Emergency Management Historical Event</i>	Y	0	0	0
EPAR	<i>Environmental Penalty Annual Report</i>	Y	0	0	0
EXP	<i>List of Expired Fuels Safety Facilities</i>	Y	0	0	0
FCON	<i>Federal Convictions</i>	Y	0	0	0
FCS	<i>Contaminated Sites on Federal Land</i>	Y	0	1	1
FOFT	<i>Fisheries & Oceans Fuel Tanks</i>	Y	0	0	0
FRST	<i>Federal Identification Registry for Storage Tank Systems (FIRSTS)</i>	Y	0	0	0
FST	<i>Fuel Storage Tank</i>	Y	0	0	0
FSTH	<i>Fuel Storage Tank - Historic</i>	Y	0	0	0
GEN	<i>Ontario Regulation 347 Waste Generators Summary</i>	Y	0	153	153
GHG	<i>Greenhouse Gas Emissions from Large Facilities</i>	Y	0	0	0
HINC	<i>TSSA Historic Incidents</i>	Y	0	5	5
IAFT	<i>Indian & Northern Affairs Fuel Tanks</i>	Y	0	0	0

Database	Name	Searched	Project Property	Within 0.25 km	Total
INC	<i>Fuel Oil Spills and Leaks</i>	Y	0	3	3
LIMO	<i>Landfill Inventory Management Ontario</i>	Y	0	0	0
MINE	<i>Canadian Mine Locations</i>	Y	0	0	0
MNR	<i>Mineral Occurrences</i>	Y	0	0	0
NATE	<i>National Analysis of Trends in Emergencies System (NATES)</i>	Y	0	0	0
NCPL	<i>Non-Compliance Reports</i>	Y	0	0	0
NDFT	<i>National Defense & Canadian Forces Fuel Tanks</i>	Y	0	0	0
NDSP	<i>National Defense & Canadian Forces Spills</i>	Y	0	0	0
NDWD	<i>National Defence & Canadian Forces Waste Disposal Sites</i>	Y	0	0	0
NEBI	<i>National Energy Board Pipeline Incidents</i>	Y	0	0	0
NEBP	<i>National Energy Board Wells</i>	Y	0	0	0
NEES	<i>National Environmental Emergencies System (NEES)</i>	Y	0	0	0
NPCB	<i>National PCB Inventory</i>	Y	0	2	2
NPRI	<i>National Pollutant Release Inventory</i>	Y	0	0	0
OGWE	<i>Oil and Gas Wells</i>	Y	0	0	0
OOGW	<i>Ontario Oil and Gas Wells</i>	Y	0	0	0
OPCB	<i>Inventory of PCB Storage Sites</i>	Y	0	0	0
ORD	<i>Orders</i>	Y	0	0	0
PAP	<i>Canadian Pulp and Paper</i>	Y	0	0	0
PCFT	<i>Parks Canada Fuel Storage Tanks</i>	Y	0	0	0
PES	<i>Pesticide Register</i>	Y	0	13	13
PINC	<i>Pipeline Incidents</i>	Y	0	2	2
PRT	<i>Private and Retail Fuel Storage Tanks</i>	Y	0	0	0
PTTW	<i>Permit to Take Water</i>	Y	0	2	2
REC	<i>Ontario Regulation 347 Waste Receivers Summary</i>	Y	0	0	0
RSC	<i>Record of Site Condition</i>	Y	0	3	3
RST	<i>Retail Fuel Storage Tanks</i>	Y	0	0	0
SCT	<i>Scott's Manufacturing Directory</i>	Y	0	24	24
SPL	<i>Ontario Spills</i>	Y	0	35	35
SRDS	<i>Wastewater Discharger Registration Database</i>	Y	0	0	0
TANK	<i>Anderson's Storage Tanks</i>	Y	0	0	0
TCFT	<i>Transport Canada Fuel Storage Tanks</i>	Y	0	0	0
VAR	<i>Variances for Abandonment of Underground Storage Tanks</i>	Y	0	0	0
WDS	<i>Waste Disposal Sites - MOE CA Inventory</i>	Y	0	0	0
WDSH	<i>Waste Disposal Sites - MOE 1991 Historical Approval Inventory</i>	Y	0	0	0
WWIS	<i>Water Well Information System</i>	Y	0	14	14
Total:			0	369	369

Executive Summary: Site Report Summary - Project Property

<i>Map Key</i>	<i>DB</i>	<i>Company/Site Name</i>	<i>Address</i>	<i>Dir/Dist (m)</i>	<i>Elev diff (m)</i>	<i>Page Number</i>
--------------------	-----------	--------------------------	----------------	---------------------	--------------------------	------------------------

No records found in the selected databases for the project property.

Executive Summary: Site Report Summary - Surrounding Properties

Map Key	DB	Company/Site Name	Address	Dir/Dist (m)	Elev Diff (m)	Page Number
1	EHS		n/a Ottawa ON	ENE/12.5	0.00	74
2	WWIS		137 GEORGE ST OTTAWA ON Well ID: 7186509	SSE/29.4	0.25	74
3	WWIS		325 DALHOUSIE ST OTTAWA ON Well ID: 7186511	W/32.2	1.08	77
4	GEN	AVELON MEWS LTD.	325 DALHOUSIE ST. OTTAWA ON K1N 7G2	WNW/33.4	-0.12	80
4	GEN	Regency hair centre	325 Dalhousie Ottawa ON K1N 7G2	WNW/33.4	-0.12	80
4	GEN	Regency hair centre	325 Dalhousie Ottawa ON K1N 7G2	WNW/33.4	-0.12	80
4	GEN	PRIESTLY DEMOLITION INC.	325 DALHOUSIE STREET OTTAWA ON	WNW/33.4	-0.12	81
4	RSC	CLARIDGE HOMES (325 DALHOUSIE) INC.	325 DALHOUSIE STREET, OTTAWA, ON K1N 7G1 Ottawa ON	WNW/33.4	-0.12	81
4	SPL	HLS Linen Services<UNOFFICIAL>	325 Dalhousie St. Ottawa ON	WNW/33.4	-0.12	82
4	SPL		325 Dalhousie St CP 717 Ottawa ON K1P 5P8	WNW/33.4	-0.12	83
4	GEN	Claridge Homes	325 Dalhousie Street Ottawa ON K1N7G1	WNW/33.4	-0.12	83
4	GEN	Claridge Homes	325 Dalhousie Street Ottawa ON K1N7G1	WNW/33.4	-0.12	83

Map Key	DB	Company/Site Name	Address	Dir/Dist (m)	Elev Diff (m)	Page Number
5	EHS		116 York St Ottawa ON K1N5T5	N/42.8	-0.14	84
6	EHS		353 and 355 Dalhousie Street Ottawa ON	SSW/43.5	1.08	84
7	WWIS		137 GEORGE ST. OTTAWA ON <i>Well ID: 7186510</i>	SSE/48.5	0.25	84
8	BORE		ON	WNW/65.5	0.43	87
9	GEN	Market Square Inn Limited Partnership	350 Dalhousie Ottawa ON	W/72.4	1.00	89
9	GEN	Market Square Inn Limited Partnership	350 Dalhousie Ottawa ON	W/72.4	1.00	89
9	GEN	Market Square Inn Limited Partnership	350 Dalhousie Ottawa ON K1N 7E9	W/72.4	1.00	89
9	GEN	Market Square Inn Limited Partnership	350 Dalhousie Ottawa ON K1N 7E9	W/72.4	1.00	90
9	SPL	Clean Water Works Inc.	350 Dalhousie St. Ottawa ON	W/72.4	1.00	90
9	GEN	Market Square Inn Limited Partnership	350 Dalhousie Street Ottawa ON K1N 7E9	W/72.4	1.00	90
10	WWIS		325 DALHOUSIE ST OTTAWA ON <i>Well ID: 7186512</i>	W/73.1	1.00	91
11	EHS		126 York Street Ottawa ON K1N	NE/73.4	-0.96	94
11	EHS		126 York Street Ottawa ON K1N	NE/73.4	-0.96	94

<i>Map Key</i>	<i>DB</i>	<i>Company/Site Name</i>	<i>Address</i>	<i>Dir/Dist (m)</i>	<i>Elev Diff (m)</i>	<i>Page Number</i>
11	EHS		126 York Street Ottawa ON K1N	NE/73.4	-0.96	94
11	EHS		126 York Street Ottawa ON K1N	NE/73.4	-0.96	95
12	NPCB	CHEZ FM	126 YORK STREET OTTAWA ON K1N 5T5	NNE/75.1	-0.96	95
12	NPCB	CHEZ FM	126 YORK STREET YORK STREET OTTAWA ON K1N 5T5	NNE/75.1	-0.96	95
12	SCT	VMI Medical Inc.	126 York St Floor 4 Ottawa ON K1N 5T5	NNE/75.1	-0.96	95
12	SCT	Aviation Publishers Co. Ltd.	126 York St Unit B11 Ottawa ON K1N 5T5	NNE/75.1	-0.96	96
12	SCT	Magmic Games Inc.	126 York St Floor 4 Ottawa ON K1N 5T5	NNE/75.1	-0.96	96
13	GEN	SALVATION ARMY, THE	171 GEORGE ST. OTTAWA ON K1N 5W5	ENE/75.6	-0.97	96
13	GEN	SALVATION ARMY, THE 35-445	171 GEORGE ST. OTTAWA ON K1N 5W5	ENE/75.6	-0.97	96
13	GEN	The Salvation Army Booth Centre	171 George Street Ottawa ON K1N 5W5	ENE/75.6	-0.97	97
13	GEN	Salvation Army of Canada	171 George street Ottawa ON K1Z 8K9	ENE/75.6	-0.97	97
13	GEN	Salvation Army of Canada	171 George street Ottawa ON K1Z 8K9	ENE/75.6	-0.97	97
13	GEN	Salvation Army of Canada Ottawa Booth centre	171 George street Ottawa ON K1Z 8K9	ENE/75.6	-0.97	98

Map Key	DB	Company/Site Name	Address	Dir/Dist (m)	Elev Diff (m)	Page Number
13	GEN	Salvation Army of Canada Ottawa Booth centre	171 George street Ottawa ON K1Z 8K9	ENE/75.6	-0.97	98
13	GEN	Salvation Army of Canada Ottawa Booth centre	171 George street Ottawa ON K1Z 8K9	ENE/75.6	-0.97	99
14	EHS		350 Dalhousie St Ottawa ON K1N7E9	WSW/78.6	0.97	99
15	SPL	PRIVATE OWNER	130 GEORGE STREET MOTOR VEHICLE (OPERATING FLUID) OTTAWA CITY ON K1N 5W4	SE/87.2	0.69	99
16	GEN	Apollo Property Management	134 York Street Ottawa ON K1N 1K8	NE/92.4	-1.00	100
17	SCT	Stubbe Chocolates	375 Dalhousie St Ottawa ON K1N 9L3	SSE/94.6	1.00	100
18	PES	TRUDEL HARDWARE CO. LTD	140 GEORGE ST OTTAWA ON K1N 5W4	ESE/95.6	-0.15	100
18	PES	TRUDEL HARDWARE CO. LTD	140 GEORGE ST OTTAWA ON K1N 5W4	ESE/95.6	-0.15	101
18	SCT	Trudel Home Hardware	140 George St Ottawa ON K1N 5W4	ESE/95.6	-0.15	101
18	PES	TRUDEL HARDWARE CO. LTD	140 GEORGE ST OTTAWA ON K1N5W4	ESE/95.6	-0.15	101
18	PES	TRUDEL HARDWARE CO. LTD	140 GEORGE ST OTTAWA ON K1N5W4	ESE/95.6	-0.15	102
18	PES	TRUDEL HARDWARE CO. LTD	140 GEORGE ST OTTAWA ON K1N5W4	ESE/95.6	-0.15	102
18	PES	TRUDEL HARDWARE CO. LTD.	140 George ST ottawa ON K1N 5W4	ESE/95.6	-0.15	103

Map Key	DB	Company/Site Name	Address	Dir/Dist (m)	Elev Diff (m)	Page Number
19	GEN	Salvation Army of Canada Ottawa Booth centre	171 George street Ottawa ON K1Z 8K9	ENE/99.1	-1.20	103
20	EHS		171 Rideau St Ottawa ON K1N 9P1	SE/100.2	1.00	103
20	EHS		171 Rideau St Ottawa ON K1N 9P1	SE/100.2	1.00	103
21	SPL	PDCL<UNOFFICIAL>	101 York St. Ottawa ON	WNW/103.7	0.31	104
22	SCT	Axentra Corporation	377 Dalhousie St Unit 210 Ottawa ON K1N 9N8	SSE/106.2	1.00	104
23	SCT	Tea Party	119 York St Unit 1 Ottawa ON K1N 5T4	NNW/107.2	0.08	104
23	EHS		119 York St Ottawa ON K1N5T4	NNW/107.2	0.08	105
24	EHS		127 York Street Ottawa ON K1N 5T4	N/109.9	-1.00	105
24	EHS		127 York Street Ottawa ON K1N 5T4	N/109.9	-1.00	105
25	CA	CARLETON CONDOMINIUM CORP. #375	160 GEORGE STREET OTTAWA CITY ON K1N 9M2	ESE/112.0	-0.69	105
25	CA	CARLETON CONDOMINIUM CORP. #375	160 GEORGE STREET OTTAWA CITY ON K1N 9M2	ESE/112.0	-0.69	106
25	SCT	C.I.G.C Services conseils inc.	160 George St Suite 2404 Ottawa ON K1N 9M2	ESE/112.0	-0.69	106
25	GEN	VAL ROCA MANAGEMENT INC.	103-160 GEORGE STREET OTTAWA ON	ESE/112.0	-0.69	106

Map Key	DB	Company/Site Name	Address	Dir/Dist (m)	Elev Diff (m)	Page Number
26	EHS		127 York Street Ottawa ON K1N 5T4	NNW/112.7	-1.00	107
26	EHS		127 York Street Ottawa ON K1N 5T4	NNW/112.7	-1.00	107
27	PES	GIANT TIGER STORE # 1 - TORA OTTAWA LTD	98 GEORGE ST OTTAWA ON K1N 5W2	S/115.3	2.08	107
27	PES	GIANT TIGER STORE # 1 - TORA OTTAWA LTD	98 GEORGE ST OTTAWA ON K1N 5W2	S/115.3	2.08	107
27	PES	GIANT TIGER STORE # 1 - TORA OTTAWA LTD	98 GEORGE ST OTTAWA ON K1N 5W2	S/115.3	2.08	108
27	PES	GIANT TIGER STORE # 1 - TORA OTTAWA LTD	98 GEORGE ST OTTAWA ON K1N5W2	S/115.3	2.08	108
28	GEN	SPIC & SPAN-VALETOR-CASH CLEANERS	309 DALHOUSE STREET C/O 1764 WOODWARD DRIVE OTTAWA ON K2C 0P8	NW/121.4	0.00	109
28	GEN	SPIC & SPAN-VALETOR-CASH CLEANERS 35-136	309 DALHOUSE STREET C/O 1764 WOODWARD DRIVE OTTAWA ON K2C 0P8	NW/121.4	0.00	109
29	EHS		179 Rideau St Ottawa ON K1N5X8	SE/121.7	1.00	109
30	EHS		311-313 Dalhousie St Ottawa ON K1N 7E8	NW/124.5	0.00	110
31	GEN	Bell Canada	87 George St Ottawa ON	WSW/127.2	2.01	110
31	GEN	Bell Canada	87 George St Ottawa ON	WSW/127.2	2.01	110
31	CFOT	BELL MEDIA INC	87 GEORGE ST OTTAWA K1N 9H7 ON CA ON	WSW/127.2	2.01	110

Map Key	DB	Company/Site Name	Address	Dir/Dist (m)	Elev Diff (m)	Page Number
31	GEN	Bell Canada	87 George St Ottawa ON K1N 9H7	WSW/127.2	2.01	111
31	GEN	Bell Canada	87 George St Ottawa ON K1N 9H7	WSW/127.2	2.01	111
31	GEN	Bell Canada	87 George St Ottawa ON K1N 9H7	WSW/127.2	2.01	112
31	GEN	Bell Canada	87 George St Ottawa ON K1N 9H7	WSW/127.2	2.01	112
31	GEN	Bell	87 George St. Ottawa ON K1N 9H7	WSW/127.2	2.01	112
31	GEN	Bell	87 George St. Ottawa ON K1N 9H7	WSW/127.2	2.01	113
31	DTNK	BELL MEDIA INC	87 GEORGE ST OTTAWA K1N 9H7 ON CA ON	WSW/127.2	2.01	113
31	GEN	Bell	87 George St. Ottawa ON K1N 9H7	WSW/127.2	2.01	114
32	SPL	PRIVATE BUSINESS	THE BOOKMARKET 374 DALHOUSIE ST., OTTAWA STORAGE TANK OTTAWA CITY ON K1N 7G3	S/127.2	2.08	114
32	SPL	PRIVATE BUSINESS	THE BOOKMARKET (613-241-1753/824- 4296), 374 DALHOUSIE STORAGE TANK OTTAWA CITY ON K1N 7G3	S/127.2	2.08	114
32	SPL	W. O. Stinson & Son Limited	374 Dalhousie St Ottawa ON K1N 7G3	S/127.2	2.08	115
32	INC		374 DALHOUSIE STREET, OTTAWA ON	S/127.2	2.08	115
32	SPL	City of Ottawa	374 Dalhousie St Ottawa ON	S/127.2	2.08	116

Map Key	DB	Company/Site Name	Address	Dir/Dist (m)	Elev Diff (m)	Page Number
33	EHS		135 York St Ottawa ON K1N5T4	N/132.0	-0.98	117
34	WWIS		380 cumberland st. Ottawa ON <i>Well ID: 7354064</i>	ENE/132.9	-2.03	117
35	GEN	Ottawa Community Housing	380 Cumberland Street Ottawa ON K1N 1J8	ENE/134.4	-2.03	121
35	GEN	Regional Elevator	380 Cumberland Ottawa ON K1S 0S8	ENE/134.4	-2.03	121
35	GEN	Jemcor Elevating Inc - 380	380 Cumberland St Ottawa ON K1N 9P3	ENE/134.4	-2.03	121
36	EHS		135-145 York Street Ottawa ON K1N 8Y3	N/136.9	-1.14	122
37	EHS		380 Cumberland Street Ottawa ON K1N 1J8	ENE/140.9	-1.88	122
38	EHS		90 George St Ottawa ON K1N0A8	SSW/142.1	2.00	122
39	EASR	8887322 CANADA INC.	201 RIDEAU ST OTTAWA ON K1N 5X8	ESE/142.7	-0.05	122
40	GEN	Bell	87 George St. Ottawa ON K1N 9H7	W/143.1	2.08	123
41	GEN	Canadian National Institute of Health	303 Dalhousie Street Ottawa ON K1N7E8	NW/143.7	-0.31	123
41	GEN	Canadian National Institute of Health	303 Dalhousie Street Ottawa ON K1N7E8	NW/143.7	-0.31	123
41	GEN	Canadian National Institute of Health	303 Dalhousie Street Ottawa ON K1N7E8	NW/143.7	-0.31	124

<i>Map Key</i>	<i>DB</i>	<i>Company/Site Name</i>	<i>Address</i>	<i>Dir/Dist (m)</i>	<i>Elev Diff (m)</i>	<i>Page Number</i>
42	CA	360Lofts Inc.	356 to 358Q Cumberland St Ottawa ON	NE/143.9	-2.14	124
43	ECA	360Lofts Inc.	356 to 358Q Cumberland St Ottawa ON K1S 1A3	NE/144.0	-2.14	125
44	SPL	360Lofts Inc.<UNOFFICIAL>	358 Cumerland St Ottawa ON	ENE/146.6	-2.00	125
45	GEN	DESJARDINS PHARMACY LIMITED	298 DALHOUSIE STREET OTTAWA ON K1N 7E7	WNW/149.3	0.00	125
45	GEN	Pharmacie Desjardins Ltd.	298 Dalhousie Street Ottawa ON K1N 7E7	WNW/149.3	0.00	126
45	GEN	J. L. Mulley Pharmacy Inc.	298 DALHOUSIE STREET OTTAWA ON K1N 7E7	WNW/149.3	0.00	126
45	GEN	J. L. Mulley Pharmacy Inc.	298 DALHOUSIE STREET OTTAWA ON K1N 7E7	WNW/149.3	0.00	127
45	GEN	J. L. Mulley Pharmacy Inc.	298 DALHOUSIE STREET OTTAWA ON K1N 7E7	WNW/149.3	0.00	127
45	GEN	J. L. Mulley Pharmacy Inc.	298 DALHOUSIE STREET OTTAWA ON K1N 7E7	WNW/149.3	0.00	127
45	GEN	J. L. Mulley Pharmacy Inc.	298 DALHOUSIE STREET OTTAWA ON K1N 7E7	WNW/149.3	0.00	128
45	GEN	J. L. Mulley Pharmacy Inc.	298 DALHOUSIE STREET OTTAWA ON K1N 7E7	WNW/149.3	0.00	128
46	EHS		298-308 Dalhousie And 120-122 Clarence Street Ottawa ON	WNW/150.3	0.00	129
47	GEN	OCSCC NO.815	90 GEORGE STREET OTTAWA ON K1N 0A8	SSW/152.7	2.00	129

Map Key	DB	Company/Site Name	Address	Dir/Dist (m)	Elev Diff (m)	Page Number
47	GEN	OCSCC NO.815	90 GEORGE STREET OTTAWA ON K1N 0A8	SSW/152.7	2.00	129
47	GEN	CANRIL CORPORATION	90 GEORGE STREET OTTAWA ON	SSW/152.7	2.00	129
47	SPL		90 George Street Ottawa ON	SSW/152.7	2.00	130
47	GEN	Optimum Mechanical	90 George Str Ottawa ON K1N 0A8	SSW/152.7	2.00	130
47	EHS		90 George Street Ottawa ON Ottawa ON K1N 0A8	SSW/152.7	2.00	131
48	HINC		151 RIDEAU ST OTTAWA ON K1N 5X4	S/153.3	2.04	131
49	EHS		62-66 York Street Ottawa ON K1N 8Y3	W/153.7	2.08	131
50	SCT	Dubé Marcel	164 Clarence St Ottawa ON K1N 5P8	N/154.0	-1.00	131
51	SPL	Societe de Transport de L'Outaouais	215 Rideau St Ottawa ON	ESE/155.7	-0.03	132
52	GEN	DAVID & CHRISTOPHER A. EDWARDS	215 RIDEAU STREET OTTAWA ON K1N 5X8	ESE/155.7	-0.03	132
53	SPL	Lower William Properties Ltd. <UNOFFICIAL>	41 William St Ottawa ON	WSW/157.7	2.00	132
53	WWIS		41 WILLIAM ST Ottawa ON Well ID: 7336494	WSW/157.7	2.00	133
54	SPL	HOME HEATING FUEL DELIVERY COM	59 WILLIAM STREET TANK TRUCK (CARGO) OTTAWA CITY ON K1N 6Z9	SW/157.7	2.00	136

Map Key	DB	Company/Site Name	Address	Dir/Dist (m)	Elev Diff (m)	Page Number
55	SPL	SILT ROAD CAFE.	SILT ROAD CAFE, 47 WILLIAM ST. 47 WILLIAM ST., OTTAWA OTTAWA CITY ON K1N 6Z9	WSW/158.2	2.00	136
56	EHS		35 William Street Ottawa ON K1N 6Z9	WSW/158.2	2.00	137
56	EHS		35 William Street Ottawa ON K1N 6Z9	WSW/158.2	2.00	137
57	EHS		147 Rideau Street Ottawa ON K1N 5X4	S/158.4	2.00	137
57	EHS		147A Rideau Street Ottawa ON K1N 5X4	S/158.4	2.00	137
58	HINC		45 WILLIAMS STREET OTTAWA ON	WSW/158.4	2.00	137
59	WWIS		41 William St Ottawa ON Well ID: 7336492	WSW/160.1	2.00	138
60	GEN	The Beer Store	209 RIDEAU STREET OTTAWA ON K1N 5X8	ESE/160.3	0.69	141
61	GEN	OLRT CONSTRUCTORS	RIDEAU STREET & DALHOUSIE STREET OTTAWA ON K1N 5X4	SSE/162.0	1.69	141
61	SPL	Unknown<UNOFFICIAL>	Ottawa ON	SSE/162.0	1.69	141
62	EHS		217 Rideau St Ottawa ON K1N5X8	ESE/162.2	0.06	142
63	EHS		110 Clarence Street Ottawa ON K1N 5P6	WNW/162.8	0.00	142
64	EHS		201 Rideau Street Ottawa ON K1N 5X8	ESE/162.9	0.69	142

<i>Map Key</i>	<i>DB</i>	<i>Company/Site Name</i>	<i>Address</i>	<i>Dir/Dist (m)</i>	<i>Elev Diff (m)</i>	<i>Page Number</i>
64	EHS		201 Rideau Street Ottawa ON K1N 5X8	ESE/162.9	0.69	142
65	EHS		201 Rideau Ottawa ON K1N 5X8	ESE/162.9	0.69	143
65	EHS		201 Rideau Ottawa ON K1N 5X8	ESE/162.9	0.69	143
66	SPL	OTTAWA, THE CITY OF	RICHMOND PUMP STATION, 63 YORK ST, RICHMOND, CARP RIVER SANITARY SEWER SYSTEM OTTAWA CITY ON K1N 5T2	W/163.2	1.00	143
66	SPL	City of Ottawa	63 York Street, Richmond Ottawa ON K1N 5T2	W/163.2	1.00	144
66	CA	City of Ottawa	63 York Street Ottawa ON	W/163.2	1.00	144
66	CA	City of Ottawa	63 York Street Ottawa ON	W/163.2	1.00	144
66	CA	City of Ottawa	63 York Street Ottawa ON	W/163.2	1.00	145
66	ECA	City of Ottawa	63 York Street Ottawa ON K2G 6J8	W/163.2	1.00	145
66	ECA	City of Ottawa	63 York Street Ottawa ON K2G 6J8	W/163.2	1.00	145
66	ECA	City of Ottawa	63 York Street Ottawa ON K1P 1J1	W/163.2	1.00	146
67	CA	OTTAWA CITY - CATHCART ST.	CUMBERLAND ST./GEORGE ST. OTTAWA CITY ON	E/165.5	-2.07	146
67	CA	R.M. OF OTTAWA-CARLETON-CATHCART ST.	CUMBERLAND ST./GEORGE ST. OTTAWA CITY ON	E/165.5	-2.07	146

Map Key	DB	Company/Site Name	Address	Dir/Dist (m)	Elev Diff (m)	Page Number
68	WWIS		35 WILLIAM ST Ottawa ON <i>Well ID: 7336491</i>	WSW/167.0	2.00	147
69	WWIS		41 WILLIAM ST Ottawa ON <i>Well ID: 7336493</i>	WSW/167.7	2.00	150
70	WWIS		41 william St Ottawa ON <i>Well ID: 7336495</i>	WSW/167.7	2.00	152
71	SPL		51 & 53 William Street Ottawa ON K1N 6Z9	WSW/168.5	2.00	155
72	WWIS		380 CUMBERLAND ST Ottawa ON <i>Well ID: 7353987</i>	E/168.5	-2.07	156
73	EHS		147 Rideau Street Ottawa ON K1N 5X4	S/168.9	2.00	161
73	EHS		147 Rideau Street Ottawa ON K1N 5X4	S/168.9	2.00	161
74	ECA	THE NON-PROFIT ORGANIZATION FOR ALMAGUIN HOUSING INC. (N. O.A.H.)	ON	ESE/170.3	0.69	161
75	SPL	Rothsay, A Member of Maple Leaf Foods Inc.	61 York Street Ottawa ON	W/170.9	1.03	161
76	WWIS		117 RIDEAU ST Ottawa ON <i>Well ID: 7217513</i>	SW/171.3	1.92	162
77	EHS		61 York Street and 92 Clarence Street Ottawa ON	W/171.5	1.03	165
78	SCT	CAPITAL PUBLISHERS	400 CUMBERLAND ST OTTAWA ON K1N 8X3	E/172.0	-0.67	165
78	SCT	WHERE - OTTAWA HULL	400 CUMBERLAND ST OTTAWA ON K1N 8X3	E/172.0	-0.67	165

<i>Map Key</i>	<i>DB</i>	<i>Company/Site Name</i>	<i>Address</i>	<i>Dir/Dist (m)</i>	<i>Elev Diff (m)</i>	<i>Page Number</i>
78	GEN	DEPARTMENT OF NATIONAL DEFENSE	400 CUMBERLAND STREET OTTAWA ON K1N 8X3	E/172.0	-0.67	166
78	GEN	Department of National Defence	Cumberland House 400 Cumberland Street Ottawa ON K1N 8X3	E/172.0	-0.67	166
78	EHS		400 Cumberland Street Ottawa ON K1N 8X3	E/172.0	-0.67	167
78	GEN	Department of National Defence	Cumberland House 400 Cumberland Street Ottawa ON K1N 8X3	E/172.0	-0.67	167
78	GEN	Department of National Defence	Cumberland House 400 Cumberland Street Ottawa ON K1N 8X3	E/172.0	-0.67	168
78	GEN	Department of National Defence	Cumberland House 400 Cumberland Street Ottawa ON K1N 8X3	E/172.0	-0.67	168
78	GEN	Department of National Defence	Cumberland House 400 Cumberland Street Ottawa ON K1N 8X3	E/172.0	-0.67	168
78	GEN	Department of National Defence	Cumberland House 400 Cumberland Street Ottawa ON	E/172.0	-0.67	169
78	GEN	Department of National Defence	Cumberland House 400 Cumberland Street Ottawa ON K1A 0R2	E/172.0	-0.67	169
78	GEN	Department of National Defence	Cumberland House 400 Cumberland Street Ottawa ON K1A 0R2	E/172.0	-0.67	170
78	GEN	Department of National Defence	Cumberland House 400 Cumberland Street Ottawa ON K1A 0R2	E/172.0	-0.67	170
78	GEN	Department of National Defence RP Ops	400 Cumberland Street Ottawa ON K1A 0R2	E/172.0	-0.67	171
78	EHS		400 Cumberland St Ottawa ON K1N8X3	E/172.0	-0.67	171

Map Key	DB	Company/Site Name	Address	Dir/Dist (m)	Elev Diff (m)	Page Number
78	GEN	Department of National Defence RP Ops	400 Cumberland Street Ottawa ON K1A 0R2	E/172.0	-0.67	171
78	GEN	Department of National Defence RP Ops	400 Cumberland Street Ottawa ON K1A 0R2	E/172.0	-0.67	172
78	GEN	Department of National Defence RP Ops	400 Cumberland Street Ottawa ON K1A 0R2	E/172.0	-0.67	172
79	SPL	Enbridge Gas Distribution Inc.	31 Williams Street Ottawa ON	WSW/172.0	1.91	173
80	EHS		54 York Street Ottawa ON K1N 6Z9	W/172.1	2.08	173
80	EHS		54 York Street Ottawa ON K1N 6Z9	W/172.1	2.08	173
81	GEN	BASSI CONSTRUCTION LP	54 York St Ottawa ON K1N 6Z9	W/173.9	2.08	174
82	EHS		400 Cumberland Street Ottawa ON K1N 8X3	E/174.1	-0.95	174
82	EHS		400 Cumberland Street Ottawa ON K1N 8X3	E/174.1	-0.95	174
83	SCT	Industry Images Inc.	78 George St Suite 301 Ottawa ON K1N 5W1	SW/174.1	1.92	174
84	SPL		137 Rideau St Ottawa ON	SSW/175.0	2.00	175
85	BORE		ON	W/177.0	2.08	175
86	RSC	8887322 CANADA INC.	215 RIDEAU STREET, OTTAWA, ON K1N 9M2 Ottawa ON	ESE/177.5	-0.03	177

Map Key	DB	Company/Site Name	Address	Dir/Dist (m)	Elev Diff (m)	Page Number
87	EHS		389 Cumberland Street Ottawa ON K1N 1H8	ENE/178.2	-3.08	178
88	RSC	90 George Street Limited	135 Rideau Street, Ottawa, Ontario, ON K1N 5X4	SSW/180.1	2.00	178
89	EHS		291-297 DALHOUSIE STREET OTTAWA ON K1N 7E5	NW/181.6	-0.67	179
90	SPL	Enbridge Gas Distribution Inc.	York & Cumberland Ottawa ON	NE/181.7	-2.95	179
90	HINC		INTERSECTION OF CUMBERLAND STREET & YORK STREET OTTAWA ON	NE/181.7	-2.95	180
91	GEN	ZIPPY PRINT 43-573	227 RIDEAU ST. OTTAWA ON K1N 5X8	E/182.1	-0.95	180
91	GEN	ZIPPY PRINT	227 RIDEAU STREET OTTAWA ON K1N 5X8	E/182.1	-0.95	180
92	EHS		74 George Street Ottawa ON Ottawa ON K1N 5W1	SW/184.8	2.86	181
92	EHS		74 George Street Ottawa ON Ottawa ON K1N 5W1	SW/184.8	2.86	181
93	GEN	RIDEAU COLOR	168 RIDEAU STREET OTTAWA ON K1W 5X6	SSE/185.3	1.69	181
94	WWIS		117 RIDEAU ST Ottawa ON Well ID: 7217514	SSW/189.4	1.92	181
95	PTTW	Urban Capital (York) Inc.	180 York Street, Ottawa CITY OF OTTAWA ON	NE/193.2	-3.15	185
95	EBR	Urban Capital (York) Inc.	180 York Street Ottawa Ontario Ottawa ON	NE/193.2	-3.15	185

<i>Map Key</i>	<i>DB</i>	<i>Company/Site Name</i>	<i>Address</i>	<i>Dir/Dist (m)</i>	<i>Elev Diff (m)</i>	<i>Page Number</i>
95	CA	Urban Capital (York) Inc.	180 York Street Ottawa ON	NE/193.2	-3.15	186
95	ECA	Urban Capital (York) Inc.	180 York St Ottawa ON M5C 1C3	NE/193.2	-3.15	186
96	SCT	Aubrey's Meats	59 York St Ottawa ON K1N 9B7	W/194.1	2.08	186
97	GEN	SPIC & SPAN-VALETOR-CASH CLEANERS	286 DALHOUSE STREET C/O 1764 WOODWARD DRIVE OTTAWA ON K2C 0P8	NW/196.8	-1.03	186
97	GEN	MARKET (SEE & USE ON1349900)	286 DALHOUSE STREET OTTAWA ON K1N 7E6	NW/196.8	-1.03	187
97	GEN	MARKET (SEE & USE ON1349900) 26-412	286 DALHOUSE STREET OTTAWA ON K1N 7E6	NW/196.8	-1.03	187
97	GEN	MARKET CLEANERS LTD.	286 DALHOUSIE STREET OTTAWA ON K1N 7E6	NW/196.8	-1.03	187
97	GEN	MARKET CLEANERS LTD. 26-412	286 DALHOUSIE STREET OTTAWA ON K1N 7E6	NW/196.8	-1.03	188
97	GEN	MARKET CLEANERS LTD	286 DALHOUSIE STREET OTTAWA ON K1N 7E6	NW/196.8	-1.03	188
97	GEN	MARKET CLEANERS LTD.	286 DALHOUSIE STREET OTTAWA ON K1N 7E6	NW/196.8	-1.03	189
97	GEN	MARKET CLEANERS LTD.	286 DALHOUSIE STREET OTTAWA ON K1N 7E6	NW/196.8	-1.03	189
97	GEN	MARKET CLEANERS LTD.	286 DALHOUSIE STREET OTTAWA ON K1N 7E6	NW/196.8	-1.03	189
97	GEN	MARKET CLEANERS LTD.	286 DALHOUSIE STREET OTTAWA ON K1N 7E6	NW/196.8	-1.03	190

<i>Map Key</i>	<i>DB</i>	<i>Company/Site Name</i>	<i>Address</i>	<i>Dir/Dist (m)</i>	<i>Elev Diff (m)</i>	<i>Page Number</i>
97	GEN	MARKET CLEANERS LTD.	286 DALHOUSIE STREET OTTAWA ON	NW/196.8	-1.03	190
97	GEN	MARKET CLEANERS LTD.	286 DALHOUSIE STREET OTTAWA ON K1N 7E6	NW/196.8	-1.03	190
97	GEN	MARKET CLEANERS LTD.	286 DALHOUSIE STREET OTTAWA ON K1N 7E6	NW/196.8	-1.03	191
97	GEN	MARKET CLEANERS LTD.	286 DALHOUSIE STREET OTTAWA ON K1N 7E6	NW/196.8	-1.03	191
97	GEN	MARKET CLEANERS LTD.	286 DALHOUSIE STREET OTTAWA ON K1N 7E6	NW/196.8	-1.03	191
97	CDRY	Market Cleaners Limited	286 Dalhosie St Ottawa ON K1N7E6	NW/196.8	-1.03	192
97	CDRY	Market Cleaners Limited	286 Dalhousie St Ottawa ON K1N7E6	NW/196.8	-1.03	192
97	GEN	MARKET CLEANERS LTD.	286 DALHOUSIE STREET OTTAWA ON K1N 7E6	NW/196.8	-1.03	193
97	GEN	MARKET CLEANERS LTD.	286 DALHOUSIE STREET OTTAWA ON K1N 7E6	NW/196.8	-1.03	193
97	GEN	MARKET CLEANERS LTD.	286 DALHOUSIE STREET OTTAWA ON K1N 7E6	NW/196.8	-1.03	193
98	GEN	HepCURE Inc	332 Cumberland Street Ottawa ON K1N 7J2	NNE/197.9	-2.31	194
98	GEN	HepCURE Inc	332 Cumberland Street Ottawa ON K1N 7J2	NNE/197.9	-2.31	194
99	CA	OTTAWA CITY - YORK ST.	YORK ST/SUSSEX DR/DALHOUSIE ST OTTAWA CITY ON	W/198.4	2.08	194

Map Key	DB	Company/Site Name	Address	Dir/Dist (m)	Elev Diff (m)	Page Number
99	CA	R.M. OF OTTAWA-CARLETON - YORK ST.	YORK ST/SUSSEX DR/DALHOUSIE ST OTTAWA CITY ON	W/198.4	2.08	195
99	CA		Byward and William Ottawa ON	W/198.4	2.08	195
99	CA		Byward and William Ottawa ON	W/198.4	2.08	195
100	SPL	PUC	70 CLARENCE STREET OTTAWA CITY ON	W/199.8	1.00	196
100	ECA	City of Ottawa	70 Clarence St Ottawa ON K1P 1J1	W/199.8	1.00	196
100	GEN	City of Ottawa	70 clarence street ottawa ON K1N 5P5	W/199.8	1.00	196
100	GEN	City of Ottawa	70 clarence street ottawa ON K1N 5P5	W/199.8	1.00	197
100	GEN	City of Ottawa	70 clarence street ottawa ON K1N 5P5	W/199.8	1.00	197
100	GEN	City of Ottawa	70 clarence street ottawa ON K1N 5P5	W/199.8	1.00	197
100	GEN	City of Ottawa	70 clarence street ottawa ON K1N 5P5	W/199.8	1.00	198
100	GEN	City of Ottawa	70 clarence street ottawa ON K1N 5P5	W/199.8	1.00	198
100	GEN	City of Ottawa	70 clarence street ottawa ON K1N 5P5	W/199.8	1.00	199
101	SPL	TRANSPORT TRUCK	RIDEAU ST/NICHOLAS ST MOTOR VEHICLE (OPERATING FLUID) OTTAWA CITY ON	S/201.7	2.00	199

Map Key	DB	Company/Site Name	Address	Dir/Dist (m)	Elev Diff (m)	Page Number
101	SPL	O.C. TRANSP	ON RIDEAU WESTBOUND JUST EAST OF NICHOLAS. 164 COLLANADE OTTAWA ON	S/201.7	2.00	199
101	SPL	City of Ottawa	Intersection of Nicholas St. and Rideau St. Ottawa ON	S/201.7	2.00	200
101	SPL	City of Ottawa	Rideau St/Nicholas St.<UNOFFICIAL> Ottawa ON	S/201.7	2.00	200
102	GEN	OCSCC 735 - CI Property Management	179 George Street Ottawa ON K1N 1J8	E/201.9	-2.57	201
103	EHS		339 Cumberland St Ottawa ON K1N1J6	NE/202.2	-3.03	201
104	EHS		117 Rideau St Ottawa ON K1N5X4	SSW/205.0	3.00	201
104	GEN	DUFRESNE PILING COMPANY (1967) LTD.	117 RIDEAU STREET OTTAWA ON K1N 5X4	SSW/205.0	3.00	202
104	GEN	OLRT Constructors/Dragados/EllisDon Corp	117 Rideau Street - Rideau Station (East Entrance) Ottawa ON K1N 5X4	SSW/205.0	3.00	202
104	GEN	OLRT Constructors/Dragados/EllisDon Corp	117 Rideau Street - Rideau Station (East Entrance) Ottawa ON K1N 5X4	SSW/205.0	3.00	202
104	SPL	OLRT Constructors<UNOFFICIAL>	117 Rideau st Ottawa ON	SSW/205.0	3.00	203
104	SPL	City of Ottawa	117 Rideau St Ottawa ON	SSW/205.0	3.00	203
104	SPL		117 Rideau St Ottawa ON	SSW/205.0	3.00	204
104	GEN	OLRT Constructors/Dragados/EllisDon	117 Rideau Street - Rideau Station (East Entrance)	SSW/205.0	3.00	204

Map Key	DB	Company/Site Name	Address	Dir/Dist (m)	Elev Diff (m)	Page Number
		Corp	Ottawa ON K1N 5X4			
105	SCT	DNA13 Inc.	283 Dalhousie St Suite 300 Ottawa ON K1N 7E5	NW/207.9	-0.67	205
106	EHS		62 William Street Ottawa ON K1N 7A3	SW/211.6	3.00	205
107	SCT	Rocky Mountain Chocolate	55 Byward Market Sq Ottawa ON K1N 9C3	W/211.9	2.08	205
107	SCT	Rocky Mountain Chocolate	55 By Ward Market Sq Ottawa ON K1N 9C3	W/211.9	2.08	206
107	INC		55 Byward Market Square, Ottawa ON K1N 9C3	W/211.9	2.08	206
107	GEN	670662 Ontario Ltd	55 Byward Market Square Ottawa ON	W/211.9	2.08	206
108	SCT	CANADIAN ARCTIC RESOURCES	1 NICHOLAS ST SUITE 1100 OTTAWA ON K1N 7B7	S/216.9	2.00	207
108	SCT	Human Rights Internet	1 Nicholas St Suite 1105 Ottawa ON K1N 7B7	S/216.9	2.00	207
108	SCT	Canadian Council for	1 Nicholas St Suite 300 Ottawa ON K1N 7B7	S/216.9	2.00	207
108	EHS		1 Nicholas St Ottawa ON K1N 7B7	S/216.9	2.00	208
108	SCT	Jurisfemme	1 Nicholas St Suite 604 Ottawa ON K1N 7B7	S/216.9	2.00	208
108	EHS		1 Nicholas Street Ottawa ON K1N 7B7	S/216.9	2.00	208

Map Key	DB	Company/Site Name	Address	Dir/Dist (m)	Elev Diff (m)	Page Number
108	EASR	UNIVERSITY OF OTTAWA / UNIVERSITE D'OTTAWA	1 NICHOLAS STREET OTTAWA ON K1N 7B7	S/216.9	2.00	208
108	EASR	UNIVERSITY OF OTTAWA / UNIVERSITE D'OTTAWA	1 NICHOLAS STREET OTTAWA ON K1N 7B7	S/216.9	2.00	209
108	EASR	UNIVERSITY OF OTTAWA / UNIVERSITE D'OTTAWA	1 NICHOLAS STREET, SUITE 840 OTTAWA ON K1N 7B7	S/216.9	2.00	209
108	EASR	UNIVERSITY OF OTTAWA / UNIVERSITE D'OTTAWA	1 NICHOLAS STREET, SUITE 840 OTTAWA ON K1N 7B7	S/216.9	2.00	209
108	GEN	DISTRICT REALTY	1 NICHOLAS STREET OTTAWA ON K1N 5X6	S/216.9	2.00	209
109	SCT	Enviro Copies	404 Dalhousie St Ottawa ON K1N 9J9	SSE/217.1	2.00	210
109	SCT	Rytec Printing	404 Dalhousie St Ottawa ON K1N 9J9	SSE/217.1	2.00	210
109	SCT	Rytec Printing	404 Dalhousie St Ottawa ON K1N 9J9	SSE/217.1	2.00	210
110	BORE		ON	W/218.1	1.03	211
111	EHS		70 George Street Ottawa ON K1N 5V9	SW/218.5	3.00	213
112	GEN	Domeron Inc.	333-335 Cumberland Avenue Ottawa ON K1N 7J3	NNE/218.5	-2.97	213
112	GEN	LivingEasy Homes Inc.	333-335 Cumberland ave Ottawa ON K1N 7J3	NNE/218.5	-2.97	213
112	SCT	Les Éditions David Inc.	335B Cumberland St Ottawa ON K1N 7J3	NNE/218.5	-2.97	213

<i>Map Key</i>	<i>DB</i>	<i>Company/Site Name</i>	<i>Address</i>	<i>Dir/Dist (m)</i>	<i>Elev Diff (m)</i>	<i>Page Number</i>
113	BORE		ON	ENE/219.6	-3.69	214
114	SPL	FRANCIS FUELS	149 BESSEVER TANK TRUCK (CARGO) OTTAWA CITY ON K1N 6A7	SE/221.2	2.00	215
114	GEN	youth service bureau	147 besserer st ottawa ON K1N 6A7	SE/221.2	2.00	216
115	GEN	CITY OF OTTAWA	141 Clarence Stree Ottawa ON K1N 1B7	NW/221.5	-1.00	216
115	GEN	CITY OF OTTAWA	141 Clarence Street Ottawa ON	NW/221.5	-1.00	216
115	GEN	CITY OF OTTAWA	141 Clarence Street Ottawa ON	NW/221.5	-1.00	217
115	GEN	CITY OF OTTAWA	141 Clarence Street Ottawa ON	NW/221.5	-1.00	217
115	GEN	City of Ottawa	141 Clarence Street Ottawa ON	NW/221.5	-1.00	217
115	GEN	City of Ottawa	141 Clarence Street Ottawa ON K1N 7E5	NW/221.5	-1.00	218
115	GEN	City of Ottawa	141 Clarence Street Ottawa ON K1N 7E5	NW/221.5	-1.00	218
115	GEN	City of Ottawa	141 Clarence Street Ottawa ON K1N 7E5	NW/221.5	-1.00	218
115	GEN	City of Ottawa Parks, Bldg & Grounds Services Branch	141 Clarence Street Ottawa ON K1N 7E5	NW/221.5	-1.00	219
115	GEN	City of Ottawa Parks, Bldg & Grounds Services Branch	141 Clarence Street Ottawa ON K1N 7E5	NW/221.5	-1.00	219

Map Key	DB	Company/Site Name	Address	Dir/Dist (m)	Elev Diff (m)	Page Number
115	GEN	Badger Daylighting	141 Clarence St Ottawa ON K1N 5P9	NW/221.5	-1.00	219
115	GEN	City of Ottawa Parks, Bldg & Grounds Services Branch	141 Clarence Street Ottawa ON K1N 7E5	NW/221.5	-1.00	220
115	GEN	City of Ottawa Parks, Bldg & Grounds Services Branch	141 Clarence Street Ottawa ON K1N 7E5	NW/221.5	-1.00	220
116	GEN	AMBIENCE RECORDERS 02-491	200 RIDEAU STREET OTTAWA ON K1N 5Y1	ESE/222.8	1.05	221
116	HINC		200 RIDEAU STREET OTTAWA ON	ESE/222.8	1.05	221
116	GEN	Rexall Pharmacy Group Ltd.	200 Rideau St. Ottawa ON K1N 5Y1	ESE/222.8	1.05	221
116	GEN	Pharma Plus Drugmarts Ltd.	200 Rideau St. Ottawa ON K1N 5Y1	ESE/222.8	1.05	222
116	GEN	Pharma Plus Drugmarts Ltd.	200 Rideau St. Ottawa ON K1N 5Y1	ESE/222.8	1.05	222
116	GEN	Rexall Pharmacy Group Ltd.	200 Rideau St. Ottawa ON K1N 5Y1	ESE/222.8	1.05	222
116	GEN	Rexall Pharmacy Group Ltd.	200 Rideau St. Ottawa ON K1N 5Y1	ESE/222.8	1.05	223
116	PINC	PIPELINE HIT 2"	200 RIDEAU ST.,OTTAWA,ON,K1N 5Y1, CA ON	ESE/222.8	1.05	223
116	GEN	Rexall Pharmacy Group Ltd.	200 Rideau St. Ottawa ON K1N 5Y1	ESE/222.8	1.05	224
116	GEN	Rexall Pharmacy Group Ltd.	200 Rideau St. Ottawa ON K1N 5Y1	ESE/222.8	1.05	224

Map Key	DB	Company/Site Name	Address	Dir/Dist (m)	Elev Diff (m)	Page Number
117	SPL		Byward Market Square @ George Street Ottawa ON	SW/222.9	3.00	224
118	BORE		ON	WSW/224.8	1.92	225
119	GEN	City of Ottawa, Public Health	179 Clarence Street Ottawa ON K1N 5P7	N/225.4	-1.99	227
119	GEN	City of Ottawa, Public Health	179 Clarence Street Ottawa ON K1N 5P7	N/225.4	-1.99	227
119	GEN	City of Ottawa, Public Health	179 Clarence Street Ottawa ON K1N 5P7	N/225.4	-1.99	228
119	GEN	City of Ottawa, Public Health Clinical Programs (Sexual Health Center)	179 Clarence Street Ottawa ON K1N 5P7	N/225.4	-1.99	228
119	GEN	City of Ottawa, Public Health Clinical Programs (Sexual Health Center)	179 Clarence Street Ottawa ON K1N 5P7	N/225.4	-1.99	228
119	GEN	City of Ottawa, Public Health Clinical Programs (Sexual Health Center)	179 Clarence Street Ottawa ON K1N 5P7	N/225.4	-1.99	229
119	GEN	City of Ottawa, Public Health Clinical Programs (Sexual Health Center)	179 Clarence Street Ottawa ON K1N 5P7	N/225.4	-1.99	229
120	SPL		62 George St, Downtown Ottawa ON	SW/225.5	3.00	230
121	EHS		271 Dalhousie St Ottawa ON K1N7E5	NW/229.7	-1.00	230
122	EHS		271 Dalhousie Street Ottawa ON K1N 7E5	NW/232.6	-1.00	230
122	EHS		271 Dalhousie Street Ottawa ON K1N 7E5	NW/232.6	-1.00	230

<i>Map Key</i>	<i>DB</i>	<i>Company/Site Name</i>	<i>Address</i>	<i>Dir/Dist (m)</i>	<i>Elev Diff (m)</i>	<i>Page Number</i>
123	EHS		202 Clarence Street Ottawa ON K1N 5R1	NNE/232.9	-3.12	231
124	EHS		185 York Street Ottawa ON	NE/234.7	-4.06	231
125	INC		85 Clarence Street, Ottawa, Sygon ON	WNW/237.8	0.00	231
126	EHS		185 York Street Ottawa ON K1N 5T7	NE/239.1	-4.06	232
126	EHS		185 York Street Ottawa ON K1N 5T7	NE/239.1	-4.06	232
127	PES	METRO ONTARIO INC O/A METRO/FOOD BASICS # 250	245 RIDEAU STREET OTTAWA ON K1N 5Y2	E/239.1	-3.00	232
127	EHS		245 Rideau St Ottawa ON K1N 5Y2	E/239.1	-3.00	233
127	PES	METRO ONTARIO INC O/A METRO/FOOD BASICS # 250	245 Rideau Street Ottawa ON K1N 5Y2	E/239.1	-3.00	233
127	PES	METRO ONTARIO INC O/A METRO/FOOD BASICS # 250	245 RIDEAU STREET OTTAWA ON K1N5Y2	E/239.1	-3.00	233
127	PTTW	Claridge Homes (245 Rideau Phase 2) Inc.	245 Rideau Street Ottawa, ON K1N 5Y2 Canada ON	E/239.1	-3.00	234
127	GEN	Claridge Homes (245 Rideau Phase 2) LP	245 Rideau Street Ottawa ON K1N 5Y2	E/239.1	-3.00	234
128	EHS		312 Cumberland Street Ottawa ON	NNE/239.8	-2.43	234
128	GEN	Ottawa Community Housing Corp.	312 Cumberland Ottawa ON K1N 1B3	NNE/239.8	-2.43	234

Map Key	DB	Company/Site Name	Address	Dir/Dist (m)	Elev Diff (m)	Page Number
129	EHS		168-174 Murray Street Ottawa ON K1N 5M8	NNW/241.7	-2.03	235
130	EHS		162 Murray Street Ottawa ON K1N 5M8	NNW/243.2	-2.03	235
131	FCS	350 King Edward (Former Bank of Canada Bldg)	Ottawa ON	ENE/243.5	-4.07	235
132	GEN	Terraflex Limited	North West Corner of Dalhousie and Besserer Ottawa ON K1N 6A7	SSE/244.0	2.25	241
133	EHS		100 Murray Street Ottawa ON	WNW/245.1	-0.31	241
134	HINC		42 YORK STREET OTTAWA ON K1N 5S6	WSW/245.3	1.89	241
135	EHS		256 Rideau Street Ottawa ON K1N 5Y3	E/245.6	-1.61	242
136	GEN	Public Services & Procurement Canada RPB/AFD	350 King Edward Ave. Ottawa ON K1N 5W6	ENE/245.7	-4.07	242
137	WWIS		272 DALHOUSE STREET OTTAWA ON Well ID: 7243416	WNW/246.0	-1.00	243
138	EHS		157 Clarence Street & 162-166 Murray Street Ottawa ON	NNW/246.3	-2.03	245
139	GEN	INTERCON REALTY	60 GEORGE STREET OTTAWA ON K1N 1J4	SW/246.9	3.00	246
139	GEN	CIC (60 George, Ottawa)	60 George Street Ottawa ON K1N 1J4	SW/246.9	3.00	246
139	GEN	CIC (60 George, Ottawa)	60 George Street Ottawa ON K1N 1J4	SW/246.9	3.00	246

<i>Map Key</i>	<i>DB</i>	<i>Company/Site Name</i>	<i>Address</i>	<i>Dir/Dist (m)</i>	<i>Elev Diff (m)</i>	<i>Page Number</i>
139	GEN	CIC (60 George, Ottawa)	60 George Street Ottawa ON K1N 1J4	SW/246.9	3.00	247
140	EHS		110 Murray Street ottawa ON K1N 5M6	WNW/248.5	-1.03	247
141	GEN	Cityview Rental Services	180 Murray Street Ottawa ON K1N 5M8	N/248.8	-2.03	247
141	EHS		180 Murray Street Ottawa ON	N/248.8	-2.03	248
141	EHS		180 Murray Street Ottawa ON K1N 5M8	N/248.8	-2.03	248
141	EHS		180 Murray Street Ottawa ON K1N 5M8	N/248.8	-2.03	248
142	CA	MCDONALD'S RESTAURANTS OF CANADA LTD.	99 RIDEAU STREET OTTAWA CITY ON K1N 9L8	SW/248.8	3.00	248
142	CA	MCDONALD'S RESTAURANTS OF CANADA LTD.	99 RIDEAU ST. OTTAWA CITY ON K1N 9L8	SW/248.8	3.00	248
142	GEN	PHOTO MINUTES ONT. INC.	99 RIDEAU ST. OTTAWA ON K1N 9L8	SW/248.8	3.00	249
142	GEN	PHOTO MINUTES ONT. INC. 31-346	99 RIDEAU ST. OTTAWA ON K1N 9L8	SW/248.8	3.00	249
142	GEN	POPULAR PHOTO	5-99 RIDEAU STREET OTTAWA ON K1N 9L8	SW/248.8	3.00	249
142	GEN	POPULAR PHOTO	99 RIDEAU STREET, UNIT 5 OTTAWA ON K1N 9L8	SW/248.8	3.00	250
142	GEN	POPULAR PHOTO	99 RIDEAU STREET UNIT 5 OTTAWA ON K1N 9L8	SW/248.8	3.00	250

<i>Map Key</i>	<i>DB</i>	<i>Company/Site Name</i>	<i>Address</i>	<i>Dir/Dist (m)</i>	<i>Elev Diff (m)</i>	<i>Page Number</i>
142	GEN	Les Entreprises Dauray Enterprises	99 Rideau Street Ottawa ON K1N 9L8	SW/248.8	3.00	250
142	EHS		99 Rideau Street Ottawa ON K1N 9L8	SW/248.8	3.00	251
142	SPL		99 Rideau Street Ottawa ON	SW/248.8	3.00	251
142	EHS		99 Rideau St Ottawa ON K1N9L8	SW/248.8	3.00	251
143	PINC		115 Rideau Street, Ottawa ON	SSW/249.2	3.05	252
144	EHS		Dalhousie St Murray St Ottawa ON	NW/249.2	-1.00	252
145	BORE		ON	SSW/249.9	2.00	252

Executive Summary: Summary By Data Source

BORE - Borehole

A search of the BORE database, dated 1875-Jul 2018 has found that there are 6 BORE site(s) within approximately 0.25 kilometers of the project property.

<u>Equal/Higher Elevation</u>	<u>Address</u>	<u>Direction</u>	<u>Distance (m)</u>	<u>Map Key</u>
	ON	WNW	65.51	<u>8</u>
	ON	W	176.98	<u>85</u>
	ON	W	218.08	<u>110</u>
	ON	WSW	224.79	<u>118</u>
	ON	SSW	249.92	<u>145</u>

<u>Lower Elevation</u>	<u>Address</u>	<u>Direction</u>	<u>Distance (m)</u>	<u>Map Key</u>
	ON	ENE	219.59	<u>113</u>

CA - Certificates of Approval

A search of the CA database, dated 1985-Oct 30, 2011* has found that there are 15 CA site(s) within approximately 0.25 kilometers of the project property.

<u>Equal/Higher Elevation</u>	<u>Address</u>	<u>Direction</u>	<u>Distance (m)</u>	<u>Map Key</u>
City of Ottawa	63 York Street Ottawa ON	W	163.23	<u>66</u>

<u>Equal/Higher Elevation</u>	<u>Address</u>	<u>Direction</u>	<u>Distance (m)</u>	<u>Map Key</u>
City of Ottawa	63 York Street Ottawa ON	W	163.23	<u>66</u>
City of Ottawa	63 York Street Ottawa ON	W	163.23	<u>66</u>
OTTAWA CITY - YORK ST.	YORK ST/SUSSEX DR/DALHOUSIE ST OTTAWA CITY ON	W	198.41	<u>99</u>
R.M. OF OTTAWA-CARLETON - YORK ST.	YORK ST/SUSSEX DR/DALHOUSIE ST OTTAWA CITY ON	W	198.41	<u>99</u>
	Byward and William Ottawa ON	W	198.41	<u>99</u>
	Byward and William Ottawa ON	W	198.41	<u>99</u>
MCDONALD'S RESTAURANTS OF CANADA LTD.	99 RIDEAU STREET OTTAWA CITY ON K1N 9L8	SW	248.79	<u>142</u>
MCDONALD'S RESTAURANTS OF CANADA LTD.	99 RIDEAU ST. OTTAWA CITY ON K1N 9L8	SW	248.79	<u>142</u>
<u>Lower Elevation</u>	<u>Address</u>	<u>Direction</u>	<u>Distance (m)</u>	<u>Map Key</u>
CARLETON CONDOMINIUM CORP. #375	160 GEORGE STREET OTTAWA CITY ON K1N 9M2	ESE	111.98	<u>25</u>
CARLETON CONDOMINIUM CORP. #375	160 GEORGE STREET OTTAWA CITY ON K1N 9M2	ESE	111.98	<u>25</u>
360Lofts Inc.	356 to 358Q Cumberland St Ottawa ON	NE	143.92	<u>42</u>

OTTAWA CITY - CATHCART ST.	CUMBERLAND ST./GEORGE ST. OTTAWA CITY ON	E	165.51	67
R.M. OF OTTAWA-CARLETON- CATHCART ST.	CUMBERLAND ST./GEORGE ST. OTTAWA CITY ON	E	165.51	67
Urban Capital (York) Inc.	180 York Street Ottawa ON	NE	193.20	95

CDRY - Dry Cleaning Facilities

A search of the CDRY database, dated Jan 2004-Dec 2020 has found that there are 2 CDRY site(s) within approximately 0.25 kilometers of the project property.

<u>Lower Elevation</u>	<u>Address</u>	<u>Direction</u>	<u>Distance (m)</u>	<u>Map Key</u>
Market Cleaners Limited	286 Dalhosie St Ottawa ON K1N7E6	NW	196.83	97
Market Cleaners Limited	286 Dalhousie St Ottawa ON K1N7E6	NW	196.83	97

CFOT - Commercial Fuel Oil Tanks

A search of the CFOT database, dated Feb 28, 2022 has found that there are 1 CFOT site(s) within approximately 0.25 kilometers of the project property.

<u>Equal/Higher Elevation</u>	<u>Address</u>	<u>Direction</u>	<u>Distance (m)</u>	<u>Map Key</u>
BELL MEDIA INC	87 GEORGE ST OTTAWA K1N 9H7 ON CA ON	WSW	127.23	31

DTNK - Delisted Fuel Tanks

A search of the DTNK database, dated Feb 28, 2022 has found that there are 1 DTNK site(s) within approximately 0.25 kilometers of the project property.

<u>Equal/Higher Elevation</u>	<u>Address</u>	<u>Direction</u>	<u>Distance (m)</u>	<u>Map Key</u>
BELL MEDIA INC	87 GEORGE ST OTTAWA K1N 9H7 ON CA ON	WSW	127.23	31

EASR - Environmental Activity and Sector Registry

A search of the EASR database, dated Oct 2011- Dec 31, 2022 has found that there are 5 EASR site(s) within approximately 0.25 kilometers of the project property.

<u>Equal/Higher Elevation</u>	<u>Address</u>	<u>Direction</u>	<u>Distance (m)</u>	<u>Map Key</u>
UNIVERSITY OF OTTAWA / UNIVERSITE D'OTTAWA	1 NICHOLAS STREET, SUITE 840 OTTAWA ON K1N 7B7	S	216.92	108
UNIVERSITY OF OTTAWA / UNIVERSITE D'OTTAWA	1 NICHOLAS STREET, SUITE 840 OTTAWA ON K1N 7B7	S	216.92	108
UNIVERSITY OF OTTAWA / UNIVERSITE D'OTTAWA	1 NICHOLAS STREET OTTAWA ON K1N 7B7	S	216.92	108
UNIVERSITY OF OTTAWA / UNIVERSITE D'OTTAWA	1 NICHOLAS STREET OTTAWA ON K1N 7B7	S	216.92	108

<u>Lower Elevation</u>	<u>Address</u>	<u>Direction</u>	<u>Distance (m)</u>	<u>Map Key</u>
8887322 CANADA INC.	201 RIDEAU ST OTTAWA ON K1N 5X8	ESE	142.72	39

EBR - Environmental Registry

A search of the EBR database, dated 1994 - Dec 31, 2022 has found that there are 1 EBR site(s) within approximately 0.25 kilometers of the project property.

<u>Lower Elevation</u>	<u>Address</u>	<u>Direction</u>	<u>Distance (m)</u>	<u>Map Key</u>
Urban Capital (York) Inc.	180 York Street Ottawa Ontario Ottawa ON	NE	193.20	95

ECA - Environmental Compliance Approval

A search of the ECA database, dated Oct 2011- Dec 31, 2022 has found that there are 7 ECA site(s) within approximately 0.25 kilometers of the project property.

<u>Equal/Higher Elevation</u>	<u>Address</u>	<u>Direction</u>	<u>Distance (m)</u>	<u>Map Key</u>
City of Ottawa	63 York Street Ottawa ON K1P 1J1	W	163.23	66

<u>Equal/Higher Elevation</u>	<u>Address</u>	<u>Direction</u>	<u>Distance (m)</u>	<u>Map Key</u>
City of Ottawa	63 York Street Ottawa ON K2G 6J8	W	163.23	66
City of Ottawa	63 York Street Ottawa ON K2G 6J8	W	163.23	66
THE NON-PROFIT ORGANIZATION FOR ALMAGUIN HOUSING INC. (N.O.A.H.)	ON	ESE	170.32	74
City of Ottawa	70 Clarence St Ottawa ON K1P 1J1	W	199.78	100

<u>Lower Elevation</u>	<u>Address</u>	<u>Direction</u>	<u>Distance (m)</u>	<u>Map Key</u>
360Lofts Inc.	356 to 358Q Cumberland St Ottawa ON K1S 1A3	NE	143.98	43
Urban Capital (York) Inc.	180 York St Ottawa ON M5C 1C3	NE	193.20	95

EHS - ERIS Historical Searches

A search of the EHS database, dated 1999-Jul 31, 2022 has found that there are 74 EHS site(s) within approximately 0.25 kilometers of the project property.

<u>Equal/Higher Elevation</u>	<u>Address</u>	<u>Direction</u>	<u>Distance (m)</u>	<u>Map Key</u>
	n/a Ottawa ON	ENE	12.51	1
	353 and 355 Dalhousie Street Ottawa ON	SSW	43.51	6
	350 Dalhousie St Ottawa ON K1N7E9	WSW	78.56	14

<u>Equal/Higher Elevation</u>	<u>Address</u>	<u>Direction</u>	<u>Distance (m)</u>	<u>Map Key</u>
	171 Rideau St Ottawa ON K1N 9P1	SE	100.17	20
	171 Rideau St Ottawa ON K1N 9P1	SE	100.17	20
	119 York St Ottawa ON K1N5T4	NNW	107.16	23
	179 Rideau St Ottawa ON K1N5X8	SE	121.71	29
	311-313 Dalhousie St Ottawa ON K1N 7E8	NW	124.53	30
	90 George St Ottawa ON K1N0A8	SSW	142.13	38
	298-308 Dalhousie And 120-122 Clarence Street Ottawa ON	WNW	150.30	46
	90 George Street Ottawa ON Ottawa ON K1N 0A8	SSW	152.68	47
	62-66 York Street Ottawa ON K1N 8Y3	W	153.74	49
	35 William Street Ottawa ON K1N 6Z9	WSW	158.21	56
	35 William Street Ottawa ON K1N 6Z9	WSW	158.21	56

<u>Equal/Higher Elevation</u>	<u>Address</u>	<u>Direction</u>	<u>Distance (m)</u>	<u>Map Key</u>
	147 Rideau Street Ottawa ON K1N 5X4	S	158.37	<u>57</u>
	147A Rideau Street Ottawa ON K1N 5X4	S	158.37	<u>57</u>
	217 Rideau St Ottawa ON K1N5X8	ESE	162.15	<u>62</u>
	110 Clarence Street Ottawa ON K1N 5P6	WNW	162.83	<u>63</u>
	201 Rideau Street Ottawa ON K1N 5X8	ESE	162.87	<u>64</u>
	201 Rideau Street Ottawa ON K1N 5X8	ESE	162.87	<u>64</u>
	201 Rideau Ottawa ON K1N 5X8	ESE	162.89	<u>65</u>
	201 Rideau Ottawa ON K1N 5X8	ESE	162.89	<u>65</u>
	147 Rideau Street Ottawa ON K1N 5X4	S	168.85	<u>73</u>
	147 Rideau Street Ottawa ON K1N 5X4	S	168.85	<u>73</u>
	61 York Street and 92 Clarence Street Ottawa ON	W	171.52	<u>77</u>
	54 York Street Ottawa ON K1N 6Z9	W	172.15	<u>80</u>

<u>Equal/Higher Elevation</u>	<u>Address</u>	<u>Direction</u>	<u>Distance (m)</u>	<u>Map Key</u>
	54 York Street Ottawa ON K1N 6Z9	W	172.15	80
	74 George Street Ottawa ON Ottawa ON K1N 5W1	SW	184.78	92
	74 George Street Ottawa ON Ottawa ON K1N 5W1	SW	184.78	92
	117 Rideau St Ottawa ON K1N5X4	SSW	205.02	104
	62 William Street Ottawa ON K1N 7A3	SW	211.59	106
	1 Nicholas St Ottawa ON K1N 7B7	S	216.92	108
	1 Nicholas Street Ottawa ON K1N 7B7	S	216.92	108
	70 George Street Ottawa ON K1N 5V9	SW	218.45	111
	99 Rideau Street Ottawa ON K1N 9L8	SW	248.79	142
	99 Rideau St Ottawa ON K1N9L8	SW	248.79	142
<u>Lower Elevation</u>	<u>Address</u>	<u>Direction</u>	<u>Distance (m)</u>	<u>Map Key</u>
	116 York St Ottawa ON K1N5T5	N	42.84	5

126 York Street Ottawa ON K1N	NE	73.39	<u>11</u>
126 York Street Ottawa ON K1N	NE	73.39	<u>11</u>
126 York Street Ottawa ON K1N	NE	73.39	<u>11</u>
126 York Street Ottawa ON K1N	NE	73.39	<u>11</u>
127 York Street Ottawa ON K1N 5T4	N	109.90	<u>24</u>
127 York Street Ottawa ON K1N 5T4	N	109.90	<u>24</u>
127 York Street Ottawa ON K1N 5T4	NNW	112.71	<u>26</u>
127 York Street Ottawa ON K1N 5T4	NNW	112.71	<u>26</u>
135 York St Ottawa ON K1N5T4	N	131.97	<u>33</u>
135-145 York Street Ottawa ON K1N 8Y3	N	136.89	<u>36</u>
380 Cumberland Street Ottawa ON K1N 1J8	ENE	140.93	<u>37</u>
400 Cumberland Street Ottawa ON K1N 8X3	E	171.96	<u>78</u>

400 Cumberland St Ottawa ON K1N8X3	E	171.96	<u>78</u>
400 Cumberland Street Ottawa ON K1N 8X3	E	174.06	<u>82</u>
400 Cumberland Street Ottawa ON K1N 8X3	E	174.06	<u>82</u>
389 Cumberland Street Ottawa ON K1N 1H8	ENE	178.23	<u>87</u>
291-297 DALHOUSIE STREET OTTAWA ON K1N 7E5	NW	181.60	<u>89</u>
339 Cumberland St Ottawa ON K1N1J6	NE	202.25	<u>103</u>
271 Dalhousie St Ottawa ON K1N7E5	NW	229.69	<u>121</u>
271 Dalhousie Street Ottawa ON K1N 7E5	NW	232.58	<u>122</u>
271 Dalhousie Street Ottawa ON K1N 7E5	NW	232.58	<u>122</u>
202 Clarence Street Ottawa ON K1N 5R1	NNE	232.89	<u>123</u>
185 York Street Ottawa ON	NE	234.69	<u>124</u>
185 York Street Ottawa ON K1N 5T7	NE	239.12	<u>126</u>
185 York Street Ottawa ON K1N 5T7	NE	239.12	<u>126</u>

245 Rideau St Ottawa ON K1N 5Y2	E	239.13	<u>127</u>
312 Cumberland Street Ottawa ON	NNE	239.83	<u>128</u>
168-174 Murray Street Ottawa ON K1N 5M8	NNW	241.68	<u>129</u>
162 Murray Street Ottawa ON K1N 5M8	NNW	243.18	<u>130</u>
100 Murray Street Ottawa ON	WNW	245.09	<u>133</u>
256 Rideau Street Ottawa ON K1N 5Y3	E	245.62	<u>135</u>
157 Clarence Street & 162-166 Murray Street Ottawa ON	NNW	246.34	<u>138</u>
110 Murray Street ottawa ON K1N 5M6	WNW	248.46	<u>140</u>
180 Murray Street Ottawa ON	N	248.79	<u>141</u>
180 Murray Street Ottawa ON K1N 5M8	N	248.79	<u>141</u>
180 Murray Street Ottawa ON K1N 5M8	N	248.79	<u>141</u>
Dalhousie St Murray St Ottawa ON	NW	249.20	<u>144</u>

FCS - Contaminated Sites on Federal Land

A search of the FCS database, dated Jun 2000-Dec 2022 has found that there are 1 FCS site(s) within approximately 0.25 kilometers of the project property.

<u>Lower Elevation</u>	<u>Address</u>	<u>Direction</u>	<u>Distance (m)</u>	<u>Map Key</u>
350 King Edward (Former Bank of Canada Bldg)	Ottawa ON	ENE	243.48	<u>131</u>

GEN - Ontario Regulation 347 Waste Generators Summary

A search of the GEN database, dated 1986-Oct 31, 2022 has found that there are 153 GEN site(s) within approximately 0.25 kilometers of the project property.

<u>Equal/Higher Elevation</u>	<u>Address</u>	<u>Direction</u>	<u>Distance (m)</u>	<u>Map Key</u>
Market Square Inn Limited Partnership	350 Dalhousie Ottawa ON	W	72.39	<u>9</u>
Market Square Inn Limited Partnership	350 Dalhousie Ottawa ON	W	72.39	<u>9</u>
Market Square Inn Limited Partnership	350 Dalhousie Ottawa ON K1N 7E9	W	72.39	<u>9</u>
Market Square Inn Limited Partnership	350 Dalhousie Ottawa ON K1N 7E9	W	72.39	<u>9</u>
Market Square Inn Limited Partnership	350 Dalhousie Street Ottawa ON K1N 7E9	W	72.39	<u>9</u>
SPIC & SPAN-VALETOR-CASH CLEANERS	309 DALHOUSE STREET C/O 1764 WOODWARD DRIVE OTTAWA ON K2C 0P8	NW	121.38	<u>28</u>
SPIC & SPAN-VALETOR-CASH CLEANERS 35-136	309 DALHOUSE STREET C/O 1764 WOODWARD DRIVE OTTAWA ON K2C 0P8	NW	121.38	<u>28</u>
Bell Canada	87 George St Ottawa ON	WSW	127.23	<u>31</u>

<u>Equal/Higher Elevation</u>	<u>Address</u>	<u>Direction</u>	<u>Distance (m)</u>	<u>Map Key</u>
Bell Canada	87 George St Ottawa ON	WSW	127.23	31
Bell Canada	87 George St Ottawa ON K1N 9H7	WSW	127.23	31
Bell Canada	87 George St Ottawa ON K1N 9H7	WSW	127.23	31
Bell Canada	87 George St Ottawa ON K1N 9H7	WSW	127.23	31
Bell Canada	87 George St Ottawa ON K1N 9H7	WSW	127.23	31
Bell	87 George St. Ottawa ON K1N 9H7	WSW	127.23	31
Bell	87 George St. Ottawa ON K1N 9H7	WSW	127.23	31
Bell	87 George St. Ottawa ON K1N 9H7	WSW	127.23	31
Bell	87 George St. Ottawa ON K1N 9H7	W	143.06	40
Pharmacie Desjardins Ltd.	298 Dalhousie Street Ottawa ON K1N 7E7	WNW	149.33	45
J. L. Mulley Pharmacy Inc.	298 DALHOUSIE STREET OTTAWA ON K1N 7E7	WNW	149.33	45
J. L. Mulley Pharmacy Inc.	298 DALHOUSIE STREET OTTAWA ON K1N 7E7	WNW	149.33	45

<u>Equal/Higher Elevation</u>	<u>Address</u>	<u>Direction</u>	<u>Distance (m)</u>	<u>Map Key</u>
J. L. Mulley Pharmacy Inc.	298 DALHOUSIE STREET OTTAWA ON K1N 7E7	WNW	149.33	<u>45</u>
J. L. Mulley Pharmacy Inc.	298 DALHOUSIE STREET OTTAWA ON K1N 7E7	WNW	149.33	<u>45</u>
J. L. Mulley Pharmacy Inc.	298 DALHOUSIE STREET OTTAWA ON K1N 7E7	WNW	149.33	<u>45</u>
J. L. Mulley Pharmacy Inc.	298 DALHOUSIE STREET OTTAWA ON K1N 7E7	WNW	149.33	<u>45</u>
DESJARDINS PHARMACY LIMITED	298 DALHOUSIE STREET OTTAWA ON K1N 7E7	WNW	149.33	<u>45</u>
OCSCC NO.815	90 GEORGE STREET OTTAWA ON K1N 0A8	SSW	152.68	<u>47</u>
OCSCC NO.815	90 GEORGE STREET OTTAWA ON K1N 0A8	SSW	152.68	<u>47</u>
CANRIL CORPORATION	90 GEORGE STREET OTTAWA ON	SSW	152.68	<u>47</u>
Optimum Mechanical	90 George Str Ottawa ON K1N 0A8	SSW	152.68	<u>47</u>
The Beer Store	209 RIDEAU STREET OTTAWA ON K1N 5X8	ESE	160.34	<u>60</u>
OLRT CONSTRUCTORS	RIDEAU STREET & DALHOUSIE STREET OTTAWA ON K1N 5X4	SSE	161.97	<u>61</u>

<u>Equal/Higher Elevation</u>	<u>Address</u>	<u>Direction</u>	<u>Distance (m)</u>	<u>Map Key</u>
BASSI CONSTRUCTION LP	54 York St Ottawa ON K1N 6Z9	W	173.91	<u>81</u>
RIDEAU COLOR	168 RIDEAU STREET OTTAWA ON K1W 5X6	SSE	185.29	<u>93</u>
City of Ottawa	70 clarence street ottawa ON K1N 5P5	W	199.78	<u>100</u>
City of Ottawa	70 clarence street ottawa ON K1N 5P5	W	199.78	<u>100</u>
City of Ottawa	70 clarence street ottawa ON K1N 5P5	W	199.78	<u>100</u>
City of Ottawa	70 clarence street ottawa ON K1N 5P5	W	199.78	<u>100</u>
City of Ottawa	70 clarence street ottawa ON K1N 5P5	W	199.78	<u>100</u>
City of Ottawa	70 clarence street ottawa ON K1N 5P5	W	199.78	<u>100</u>
City of Ottawa	70 clarence street ottawa ON K1N 5P5	W	199.78	<u>100</u>
City of Ottawa	70 clarence street ottawa ON K1N 5P5	W	199.78	<u>100</u>
DUFRESNE PILING COMPANY (1967) LTD.	117 RIDEAU STREET OTTAWA ON K1N 5X4	SSW	205.02	<u>104</u>
OLRT Constructors/Dragados/EllisDon Corp	117 Rideau Street - Rideau Station (East Entrance) Ottawa ON K1N 5X4	SSW	205.02	<u>104</u>
OLRT Constructors/Dragados/EllisDon Corp	117 Rideau Street - Rideau Station (East Entrance) Ottawa ON K1N 5X4	SSW	205.02	<u>104</u>

<u>Equal/Higher Elevation</u>	<u>Address</u>	<u>Direction</u>	<u>Distance (m)</u>	<u>Map Key</u>
OLRT Constructors/Dragados/EllisDon Corp	117 Rideau Street - Rideau Station (East Entrance) Ottawa ON K1N 5X4	SSW	205.02	104
670662 Ontario Ltd	55 Byward Market Square Ottawa ON	W	211.90	107
DISTRICT REALTY	1 NICHOLAS STREET OTTAWA ON K1N 5X6	S	216.92	108
youth service bureau	147 besserer st ottawa ON K1N 6A7	SE	221.24	114
AMBIENCE RECORDERS 02-491	200 RIDEAU STREET OTTAWA ON K1N 5Y1	ESE	222.83	116
Rexall Pharmacy Group Ltd.	200 Rideau St. Ottawa ON K1N 5Y1	ESE	222.83	116
Pharma Plus Drugmarts Ltd.	200 Rideau St. Ottawa ON K1N 5Y1	ESE	222.83	116
Pharma Plus Drugmarts Ltd.	200 Rideau St. Ottawa ON K1N 5Y1	ESE	222.83	116
Rexall Pharmacy Group Ltd.	200 Rideau St. Ottawa ON K1N 5Y1	ESE	222.83	116
Rexall Pharmacy Group Ltd.	200 Rideau St. Ottawa ON K1N 5Y1	ESE	222.83	116
Rexall Pharmacy Group Ltd.	200 Rideau St. Ottawa ON K1N 5Y1	ESE	222.83	116

<u>Equal/Higher Elevation</u>	<u>Address</u>	<u>Direction</u>	<u>Distance (m)</u>	<u>Map Key</u>
Rexall Pharmacy Group Ltd.	200 Rideau St. Ottawa ON K1N 5Y1	ESE	222.83	<u>116</u>
Terraflex Limited	North West Corner of Dalhousie and Besserer Ottawa ON K1N 6A7	SSE	243.97	<u>132</u>
INTERCON REALTY	60 GEORGE STREET OTTAWA ON K1N 1J4	SW	246.91	<u>139</u>
CIC (60 George, Ottawa)	60 George Street Ottawa ON K1N 1J4	SW	246.91	<u>139</u>
CIC (60 George, Ottawa)	60 George Street Ottawa ON K1N 1J4	SW	246.91	<u>139</u>
CIC (60 George, Ottawa)	60 George Street Ottawa ON K1N 1J4	SW	246.91	<u>139</u>
PHOTO MINUTES ONT. INC.	99 RIDEAU ST. OTTAWA ON K1N 9L8	SW	248.79	<u>142</u>
PHOTO MINUTES ONT. INC. 31- 346	99 RIDEAU ST. OTTAWA ON K1N 9L8	SW	248.79	<u>142</u>
POPULAR PHOTO	5-99 RIDEAU STREET OTTAWA ON K1N 9L8	SW	248.79	<u>142</u>
POPULAR PHOTO	99 RIDEAU STREET, UNIT 5 OTTAWA ON K1N 9L8	SW	248.79	<u>142</u>
POPULAR PHOTO	99 RIDEAU STREET UNIT 5 OTTAWA ON K1N 9L8	SW	248.79	<u>142</u>
Les Entreprises Dauray Enterprises	99 Rideau Street Ottawa ON K1N 9L8	SW	248.79	<u>142</u>

<u>Equal/Higher Elevation</u>	<u>Address</u>	<u>Direction</u>	<u>Distance (m)</u>	<u>Map Key</u>
Lower Elevation	Address	Direction	Distance (m)	Map Key
AVELON MEWS LTD.	325 DALHOUSIE ST. OTTAWA ON K1N 7G2	WNW	33.40	4
Regency hair centre	325 Dalhousie Ottawa ON K1N 7G2	WNW	33.40	4
Regency hair centre	325 Dalhousie Ottawa ON K1N 7G2	WNW	33.40	4
PRIESTLY DEMOLITION INC.	325 DALHOUSIE STREET OTTAWA ON	WNW	33.40	4
Claridge Homes	325 Dalhousie Street Ottawa ON K1N7G1	WNW	33.40	4
Claridge Homes	325 Dalhousie Street Ottawa ON K1N7G1	WNW	33.40	4
SALVATION ARMY, THE	171 GEORGE ST. OTTAWA ON K1N 5W5	ENE	75.60	13
SALVATION ARMY, THE 35-445	171 GEORGE ST. OTTAWA ON K1N 5W5	ENE	75.60	13
The Salvation Army Booth Centre	171 George Street Ottawa ON K1N 5W5	ENE	75.60	13
Salvation Army of Canada	171 George street Ottawa ON K1Z 8K9	ENE	75.60	13
Salvation Army of Canada	171 George street Ottawa ON K1Z 8K9	ENE	75.60	13

Salvation Army of Canada Ottawa Booth centre	171 George street Ottawa ON K1Z 8K9	ENE	75.60	13
Salvation Army of Canada Ottawa Booth centre	171 George street Ottawa ON K1Z 8K9	ENE	75.60	13
Salvation Army of Canada Ottawa Booth centre	171 George street Ottawa ON K1Z 8K9	ENE	75.60	13
Apollo Property Management	134 York Street Ottawa ON K1N 1K8	NE	92.38	16
Salvation Army of Canada Ottawa Booth centre	171 George street Ottawa ON K1Z 8K9	ENE	99.14	19
VAL ROCA MANAGEMENT INC.	103-160 GEORGE STREET OTTAWA ON	ESE	111.98	25
Ottawa Community Housing	380 Cumberland Street Ottawa ON K1N 1J8	ENE	134.40	35
Regional Elevator	380 Cumberland Ottawa ON K1S 0S8	ENE	134.40	35
Jemcor Elevating Inc - 380	380 Cumberland St Ottawa ON K1N 9P3	ENE	134.40	35
Canadian National Institute of Health	303 Dalhousie Street Ottawa ON K1N7E8	NW	143.72	41
Canadian National Institute of Health	303 Dalhousie Street Ottawa ON K1N7E8	NW	143.72	41
Canadian National Institute of Health	303 Dalhousie Street Ottawa ON K1N7E8	NW	143.72	41

DAVID & CHRISTOPHER A. EDWARDS	215 RIDEAU STREET OTTAWA ON K1N 5X8	ESE	155.67	<u>52</u>
DEPARTMENT OF NATIONAL DEFENSE	400 CUMBERLAND STREET OTTAWA ON K1N 8X3	E	171.96	<u>78</u>
Department of National Defence	Cumberland House 400 Cumberland Street Ottawa ON K1N 8X3	E	171.96	<u>78</u>
Department of National Defence	Cumberland House 400 Cumberland Street Ottawa ON K1N 8X3	E	171.96	<u>78</u>
Department of National Defence	Cumberland House 400 Cumberland Street Ottawa ON K1N 8X3	E	171.96	<u>78</u>
Department of National Defence	Cumberland House 400 Cumberland Street Ottawa ON K1N 8X3	E	171.96	<u>78</u>
Department of National Defence	Cumberland House 400 Cumberland Street Ottawa ON K1N 8X3	E	171.96	<u>78</u>
Department of National Defence	Cumberland House 400 Cumberland Street Ottawa ON	E	171.96	<u>78</u>
Department of National Defence	Cumberland House 400 Cumberland Street Ottawa ON K1A 0R2	E	171.96	<u>78</u>
Department of National Defence	Cumberland House 400 Cumberland Street Ottawa ON K1A 0R2	E	171.96	<u>78</u>
Department of National Defence	Cumberland House 400 Cumberland Street Ottawa ON K1A 0R2	E	171.96	<u>78</u>
Department of National Defence RP Ops	400 Cumberland Street Ottawa ON K1A 0R2	E	171.96	<u>78</u>

Department of National Defence RP Ops	400 Cumberland Street Ottawa ON K1A 0R2	E	171.96	<u>78</u>
Department of National Defence RP Ops	400 Cumberland Street Ottawa ON K1A 0R2	E	171.96	<u>78</u>
Department of National Defence RP Ops	400 Cumberland Street Ottawa ON K1A 0R2	E	171.96	<u>78</u>
ZIPPY PRINT 43-573	227 RIDEAU ST. OTTAWA ON K1N 5X8	E	182.11	<u>91</u>
ZIPPY PRINT	227 RIDEAU STREET OTTAWA ON K1N 5X8	E	182.11	<u>91</u>
SPIC & SPAN-VALETOR-CASH CLEANERS	286 DALHOUSE STREET C/O 1764 WOODWARD DRIVE OTTAWA ON K2C 0P8	NW	196.83	<u>97</u>
MARKET (SEE & USE ON1349900)	286 DALHOUSE STREET OTTAWA ON K1N 7E6	NW	196.83	<u>97</u>
MARKET (SEE & USE ON1349900) 26-412	286 DALHOUSE STREET OTTAWA ON K1N 7E6	NW	196.83	<u>97</u>
MARKET CLEANERS LTD.	286 DALHOUSIE STREET OTTAWA ON K1N 7E6	NW	196.83	<u>97</u>
MARKET CLEANERS LTD. 26- 412	286 DALHOUSIE STREET OTTAWA ON K1N 7E6	NW	196.83	<u>97</u>
MARKET CLEANERS LTD	286 DALHOUSIE STREET OTTAWA ON K1N 7E6	NW	196.83	<u>97</u>
MARKET CLEANERS LTD.	286 DALHOUSIE STREET OTTAWA ON K1N 7E6	NW	196.83	<u>97</u>
MARKET CLEANERS LTD.	286 DALHOUSIE STREET OTTAWA ON K1N 7E6	NW	196.83	<u>97</u>

MARKET CLEANERS LTD.	286 DALHOUSIE STREET OTTAWA ON K1N 7E6	NW	196.83	97
MARKET CLEANERS LTD.	286 DALHOUSIE STREET OTTAWA ON K1N 7E6	NW	196.83	97
MARKET CLEANERS LTD.	286 DALHOUSIE STREET OTTAWA ON	NW	196.83	97
MARKET CLEANERS LTD.	286 DALHOUSIE STREET OTTAWA ON K1N 7E6	NW	196.83	97
MARKET CLEANERS LTD.	286 DALHOUSIE STREET OTTAWA ON K1N 7E6	NW	196.83	97
MARKET CLEANERS LTD.	286 DALHOUSIE STREET OTTAWA ON K1N 7E6	NW	196.83	97
MARKET CLEANERS LTD.	286 DALHOUSIE STREET OTTAWA ON K1N 7E6	NW	196.83	97
MARKET CLEANERS LTD.	286 DALHOUSIE STREET OTTAWA ON K1N 7E6	NW	196.83	97
MARKET CLEANERS LTD.	286 DALHOUSIE STREET OTTAWA ON K1N 7E6	NW	196.83	97
MARKET CLEANERS LTD.	286 DALHOUSIE STREET OTTAWA ON K1N 7E6	NW	196.83	97
MARKET CLEANERS LTD.	286 DALHOUSIE STREET OTTAWA ON K1N 7E6	NW	196.83	97
HepCURE Inc	332 Cumberland Street Ottawa ON K1N 7J2	NNE	197.94	98
HepCURE Inc	332 Cumberland Street Ottawa ON K1N 7J2	NNE	197.94	98

OCSCC 735 - CI Property Management	179 George Street Ottawa ON K1N 1J8	E	201.91	102
Domeron Inc.	333-335 Cumberland Avenue Ottawa ON K1N 7J3	NNE	218.52	112
LivingEasy Homes Inc.	333-335 Cumberland ave Ottawa ON K1N 7J3	NNE	218.52	112
CITY OF OTTAWA	141 Clarence Stree Ottawa ON K1N 1B7	NW	221.54	115
CITY OF OTTAWA	141 Clarence Street Ottawa ON	NW	221.54	115
CITY OF OTTAWA	141 Clarence Street Ottawa ON	NW	221.54	115
CITY OF OTTAWA	141 Clarence Street Ottawa ON	NW	221.54	115
City of Ottawa	141 Clarence Street Ottawa ON	NW	221.54	115
City of Ottawa	141 Clarence Street Ottawa ON K1N 7E5	NW	221.54	115
City of Ottawa	141 Clarence Street Ottawa ON K1N 7E5	NW	221.54	115
City of Ottawa	141 Clarence Street Ottawa ON K1N 7E5	NW	221.54	115
City of Ottawa Parks, Bldg & Grounds Services Branch	141 Clarence Street Ottawa ON K1N 7E5	NW	221.54	115
City of Ottawa Parks, Bldg & Grounds Services Branch	141 Clarence Street Ottawa ON K1N 7E5	NW	221.54	115

Badger Daylighting	141 Clarence St Ottawa ON K1N 5P9	NW	221.54	115
City of Ottawa Parks, Bldg & Grounds Services Branch	141 Clarence Street Ottawa ON K1N 7E5	NW	221.54	115
City of Ottawa Parks, Bldg & Grounds Services Branch	141 Clarence Street Ottawa ON K1N 7E5	NW	221.54	115
City of Ottawa, Public Health	179 Clarence Street Ottawa ON K1N 5P7	N	225.35	119
City of Ottawa, Public Health	179 Clarence Street Ottawa ON K1N 5P7	N	225.35	119
City of Ottawa, Public Health	179 Clarence Street Ottawa ON K1N 5P7	N	225.35	119
City of Ottawa, Public Health Clinical Programs (Sexual Health Center)	179 Clarence Street Ottawa ON K1N 5P7	N	225.35	119
City of Ottawa, Public Health Clinical Programs (Sexual Health Center)	179 Clarence Street Ottawa ON K1N 5P7	N	225.35	119
City of Ottawa, Public Health Clinical Programs (Sexual Health Center)	179 Clarence Street Ottawa ON K1N 5P7	N	225.35	119
City of Ottawa, Public Health Clinical Programs (Sexual Health Center)	179 Clarence Street Ottawa ON K1N 5P7	N	225.35	119
Claridge Homes (245 Rideau Phase 2) LP	245 Rideau Street Ottawa ON K1N 5Y2	E	239.13	127
Ottawa Community Housing Corp.	312 Cumberland Ottawa ON K1N 1B3	NNE	239.83	128

Public Services & Procurement Canada RPB/AFD	350 King Edward Ave. Ottawa ON K1N 5W6	ENE	245.73	136
Cityview Rental Services	180 Murray Street Ottawa ON K1N 5M8	N	248.79	141

HINC - TSSA Historic Incidents

A search of the HINC database, dated 2006-June 2009* has found that there are 5 HINC site(s) within approximately 0.25 kilometers of the project property.

<u>Equal/Higher Elevation</u>	<u>Address</u>	<u>Direction</u>	<u>Distance (m)</u>	<u>Map Key</u>
	151 RIDEAU ST OTTAWA ON K1N 5X4	S	153.32	48
	45 WILLIAMS STREET OTTAWA ON	WSW	158.41	58
	200 RIDEAU STREET OTTAWA ON	ESE	222.83	116
	42 YORK STREET OTTAWA ON K1N 5S6	WSW	245.29	134

<u>Lower Elevation</u>	<u>Address</u>	<u>Direction</u>	<u>Distance (m)</u>	<u>Map Key</u>
	INTERSECTION OF CUMBERLAND STREET & YORK STREET OTTAWA ON	NE	181.65	90

INC - Fuel Oil Spills and Leaks

A search of the INC database, dated Feb 28, 2022 has found that there are 3 INC site(s) within approximately 0.25 kilometers of the project property.

<u>Equal/Higher Elevation</u>	<u>Address</u>	<u>Direction</u>	<u>Distance (m)</u>	<u>Map Key</u>
	374 DALHOUSIE STREET, OTTAWA ON	S	127.23	32

<u>Equal/Higher Elevation</u>	<u>Address</u>	<u>Direction</u>	<u>Distance (m)</u>	<u>Map Key</u>
	55 Byward Market Square, Ottawa ON K1N 9C3	W	211.90	107
	85 Clarence Street, Ottawa, Sygon ON	WNW	237.80	125

NPCB - National PCB Inventory

A search of the NPCB database, dated 1988-2008* has found that there are 2 NPCB site(s) within approximately 0.25 kilometers of the project property.

<u>Lower Elevation</u>	<u>Address</u>	<u>Direction</u>	<u>Distance (m)</u>	<u>Map Key</u>
CHEZ FM	126 YORK STREET YORK STREET OTTAWA ON K1N 5T5	NNE	75.09	12
CHEZ FM	126 YORK STREET OTTAWA ON K1N 5T5	NNE	75.09	12

PES - Pesticide Register

A search of the PES database, dated Oct 2011- Dec 31, 2022 has found that there are 13 PES site(s) within approximately 0.25 kilometers of the project property.

<u>Equal/Higher Elevation</u>	<u>Address</u>	<u>Direction</u>	<u>Distance (m)</u>	<u>Map Key</u>
GIANT TIGER STORE # 1 - TORA OTTAWA LTD	98 GEORGE ST OTTAWA ON K1N5W2	S	115.31	27
GIANT TIGER STORE # 1 - TORA OTTAWA LTD	98 GEORGE ST OTTAWA ON K1N 5W2	S	115.31	27
GIANT TIGER STORE # 1 - TORA OTTAWA LTD	98 GEORGE ST OTTAWA ON K1N 5W2	S	115.31	27
GIANT TIGER STORE # 1 - TORA OTTAWA LTD	98 GEORGE ST OTTAWA ON K1N 5W2	S	115.31	27

<u>Lower Elevation</u>	<u>Address</u>	<u>Direction</u>	<u>Distance (m)</u>	<u>Map Key</u>
TRUDEL HARDWARE CO. LTD	140 GEORGE ST OTTAWA ON K1N 5W4	ESE	95.57	18
TRUDEL HARDWARE CO. LTD	140 GEORGE ST OTTAWA ON K1N 5W4	ESE	95.57	18
TRUDEL HARDWARE CO. LTD	140 GEORGE ST OTTAWA ON K1N5W4	ESE	95.57	18
TRUDEL HARDWARE CO. LTD	140 GEORGE ST OTTAWA ON K1N5W4	ESE	95.57	18
TRUDEL HARDWARE CO. LTD	140 GEORGE ST OTTAWA ON K1N5W4	ESE	95.57	18
TRUDEL HARDWARE CO. LTD.	140 George ST ottawa ON K1N 5W4	ESE	95.57	18
METRO ONTARIO INC O/A METRO/FOOD BASICS # 250	245 RIDEAU STREET OTTAWA ON K1N 5Y2	E	239.13	127
METRO ONTARIO INC O/A METRO/FOOD BASICS # 250	245 Rideau Street Ottawa ON K1N 5Y2	E	239.13	127
METRO ONTARIO INC O/A METRO/FOOD BASICS # 250	245 RIDEAU STREET OTTAWA ON K1N5Y2	E	239.13	127

PINC - Pipeline Incidents

A search of the PINC database, dated Feb 28, 2021 has found that there are 2 PINC site(s) within approximately 0.25 kilometers of the project property.

<u>Equal/Higher Elevation</u>	<u>Address</u>	<u>Direction</u>	<u>Distance (m)</u>	<u>Map Key</u>
PIPELINE HIT 2"	200 RIDEAU ST.,OTTAWA,ON,K1N 5Y1,CA ON	ESE	222.83	116
	115 Rideau Street, Ottawa ON	SSW	249.18	143

<u>Equal/Higher Elevation</u>	<u>Address</u>	<u>Direction</u>	<u>Distance (m)</u>	<u>Map Key</u>
-------------------------------	----------------	------------------	---------------------	----------------

PTTW - Permit to Take Water

A search of the PTTW database, dated 1994 - Dec 31, 2022 has found that there are 2 PTTW site(s) within approximately 0.25 kilometers of the project property.

<u>Lower Elevation</u>	<u>Address</u>	<u>Direction</u>	<u>Distance (m)</u>	<u>Map Key</u>
Urban Capital (York) Inc.	180 York Street, Ottawa CITY OF OTTAWA ON	NE	193.20	95
Claridge Homes (245 Rideau Phase 2) Inc.	245 Rideau Street Ottawa, ON K1N 5Y2 Canada ON	E	239.13	127

RSC - Record of Site Condition

A search of the RSC database, dated 1997-Sept 2001, Oct 2004-Dec 2022 has found that there are 3 RSC site(s) within approximately 0.25 kilometers of the project property.

<u>Equal/Higher Elevation</u>	<u>Address</u>	<u>Direction</u>	<u>Distance (m)</u>	<u>Map Key</u>
90 George Street Limited	135 Rideau Street, Ottawa, Ontario, ON K1N 5X4	SSW	180.10	88

<u>Lower Elevation</u>	<u>Address</u>	<u>Direction</u>	<u>Distance (m)</u>	<u>Map Key</u>
CLARIDGE HOMES (325 DALHOUSIE) INC.	325 DALHOUSIE STREET, OTTAWA, ON K1N 7G1 Ottawa ON	WNW	33.40	4
8887322 CANADA INC.	215 RIDEAU STREET, OTTAWA, ON K1N 9M2 Ottawa ON	ESE	177.55	86

SCT - Scott's Manufacturing Directory

A search of the SCT database, dated 1992-Mar 2011* has found that there are 24 SCT site(s) within approximately 0.25 kilometers of the project property.

<u>Equal/Higher Elevation</u>	<u>Address</u>	<u>Direction</u>	<u>Distance (m)</u>	<u>Map Key</u>
Stubbe Chocolates	375 Dalhousie St Ottawa ON K1N 9L3	SSE	94.59	17

<u>Equal/Higher Elevation</u>	<u>Address</u>	<u>Direction</u>	<u>Distance (m)</u>	<u>Map Key</u>
Axentra Corporation	377 Dalhousie St Unit 210 Ottawa ON K1N 9N8	SSE	106.16	<u>22</u>
Tea Party	119 York St Unit 1 Ottawa ON K1N 5T4	NNW	107.16	<u>23</u>
Industry Images Inc.	78 George St Suite 301 Ottawa ON K1N 5W1	SW	174.08	<u>83</u>
Aubrey's Meats	59 York St Ottawa ON K1N 9B7	W	194.12	<u>96</u>
Rocky Mountain Chocolate	55 By Ward Market Sq Ottawa ON K1N 9C3	W	211.90	<u>107</u>
Rocky Mountain Chocolate	55 Byward Market Sq Ottawa ON K1N 9C3	W	211.90	<u>107</u>
Canadian Council for	1 Nicholas St Suite 300 Ottawa ON K1N 7B7	S	216.92	<u>108</u>
Human Rights Internet	1 Nicholas St Suite 1105 Ottawa ON K1N 7B7	S	216.92	<u>108</u>
CANADIAN ARCTIC RESOURCES	1 NICHOLAS ST SUITE 1100 OTTAWA ON K1N 7B7	S	216.92	<u>108</u>
Jurisfemme	1 Nicholas St Suite 604 Ottawa ON K1N 7B7	S	216.92	<u>108</u>
Enviro Copies	404 Dalhousie St Ottawa ON K1N 9J9	SSE	217.14	<u>109</u>

<u>Equal/Higher Elevation</u>	<u>Address</u>	<u>Direction</u>	<u>Distance (m)</u>	<u>Map Key</u>
Rytec Printing	404 Dalhousie St Ottawa ON K1N 9J9	SSE	217.14	109
Rytec Printing	404 Dalhousie St Ottawa ON K1N 9J9	SSE	217.14	109
<u>Lower Elevation</u>	<u>Address</u>	<u>Direction</u>	<u>Distance (m)</u>	<u>Map Key</u>
Magmic Games Inc.	126 York St Floor 4 Ottawa ON K1N 5T5	NNE	75.09	12
Aviation Publishers Co. Ltd.	126 York St Unit B11 Ottawa ON K1N 5T5	NNE	75.09	12
VMI Medical Inc.	126 York St Floor 4 Ottawa ON K1N 5T5	NNE	75.09	12
Trudel Home Hardware	140 George St Ottawa ON K1N 5W4	ESE	95.57	18
C.I.G.C Services conseils inc.	160 George St Suite 2404 Ottawa ON K1N 9M2	ESE	111.98	25
Dubé Marcel	164 Clarence St Ottawa ON K1N 5P8	N	153.97	50
WHERE - OTTAWA HULL	400 CUMBERLAND ST OTTAWA ON K1N 8X3	E	171.96	78
CAPITAL PUBLISHERS	400 CUMBERLAND ST OTTAWA ON K1N 8X3	E	171.96	78
DNA13 Inc.	283 Dalhousie St Suite 300 Ottawa ON K1N 7E5	NW	207.94	105

Les Éditions David Inc.	335B Cumberland St Ottawa ON K1N 7J3	NNE	218.52	112
-------------------------	---	-----	--------	---------------------

SPL - Ontario Spills

A search of the SPL database, dated 1988-Sep 2020; Dec 2020-Mar 2021 has found that there are 35 SPL site(s) within approximately 0.25 kilometers of the project property.

<u>Equal/Higher Elevation</u>	<u>Address</u>	<u>Direction</u>	<u>Distance (m)</u>	<u>Map Key</u>
Clean Water Works Inc.	350 Dalhousie St. Ottawa ON	W	72.39	9
PRIVATE OWNER	130 GEORGE STREET MOTOR VEHICLE (OPERATING FLUID) OTTAWA CITY ON K1N 5W4	SE	87.21	15
PDCL<UNOFFICIAL>	101 York St. Ottawa ON	WNW	103.70	21
PRIVATE BUSINESS	THE BOOKMARKET 374 DALHOUSIE ST., OTTAWA STORAGE TANK OTTAWA CITY ON K1N 7G3	S	127.23	32
PRIVATE BUSINESS	THE BOOKMARKET (613-241- 1753/824-4296), 374 DALHOUSIE STORAGE TANK OTTAWA CITY ON K1N 7G3	S	127.23	32
W. O. Stinson & Son Limited	374 Dalhousie St Ottawa ON K1N 7G3	S	127.23	32
City of Ottawa	374 Dalhousie St Ottawa ON	S	127.23	32
	90 George Street Ottawa ON	SSW	152.68	47
Lower William Properties Ltd. <UNOFFICIAL>	41 William St Ottawa ON	WSW	157.68	53

<u>Equal/Higher Elevation</u>	<u>Address</u>	<u>Direction</u>	<u>Distance (m)</u>	<u>Map Key</u>
HOME HEATING FUEL DELIVERY COM	59 WILLIAM STREET TANK TRUCK (CARGO) OTTAWA CITY ON K1N 6Z9	SW	157.72	<u>54</u>
SILT ROAD CAFE.	SILT ROAD CAFE, 47 WILLIAM ST. 47 WILLIAM ST., OTTAWA OTTAWA CITY ON K1N 6Z9	WSW	158.18	<u>55</u>
Unknown<UNOFFICIAL>	Ottawa ON	SSE	161.97	<u>61</u>
City of Ottawa	63 York Street, Richmond Ottawa ON K1N 5T2	W	163.23	<u>66</u>
OTTAWA, THE CITY OF	RICHMOND PUMP STATION, 63 YORK ST, RICHMOND, CARP RIVER SANITARY SEWER SYSTEM OTTAWA CITY ON K1N 5T2	W	163.23	<u>66</u>
	51 & 53 William Street Ottawa ON K1N 6Z9	WSW	168.49	<u>71</u>
Rothsay, A Member of Maple Leaf Foods Inc.	61 York Street Ottawa ON	W	170.86	<u>75</u>
Enbridge Gas Distribution Inc.	31 Williams Street Ottawa ON	WSW	171.97	<u>79</u>
	137 Rideau St Ottawa ON	SSW	175.02	<u>84</u>
PUC	70 CLARENCE STREET OTTAWA CITY ON	W	199.78	<u>100</u>
TRANSPORT TRUCK	RIDEAU ST/NICHOLAS ST MOTOR VEHICLE (OPERATING FLUID) OTTAWA CITY ON	S	201.65	<u>101</u>
City of Ottawa	Rideau St/Nicholas St.<UNOFFICIAL> Ottawa ON	S	201.65	<u>101</u>

<u>Equal/Higher Elevation</u>	<u>Address</u>	<u>Direction</u>	<u>Distance (m)</u>	<u>Map Key</u>
City of Ottawa	Intersection of Nicholas St. and Rideau St. Ottawa ON	S	201.65	101
O.C. TRANSP	ON RIDEAU WESTBOUND JUST EAST OF NICHOLAS. 164 COLLANADE OTTAWA ON	S	201.65	101
	117 Rideau St Ottawa ON	SSW	205.02	104
City of Ottawa	117 Rideau St Ottawa ON	SSW	205.02	104
OLRT Constructors<UNOFFICIAL>	117 Rideau st Ottawa ON	SSW	205.02	104
FRANCIS FUELS	149 BESSEVER TANK TRUCK (CARGO) OTTAWA CITY ON K1N 6A7	SE	221.24	114
	Byward Market Square @ George Street Ottawa ON	SW	222.86	117
	62 George St, Downtown Ottawa ON	SW	225.51	120
	99 Rideau Street Ottawa ON	SW	248.79	142
<u>Lower Elevation</u>	<u>Address</u>	<u>Direction</u>	<u>Distance (m)</u>	<u>Map Key</u>
	325 Dalhousie St CP 717 Ottawa ON K1P 5P8	WNW	33.40	4

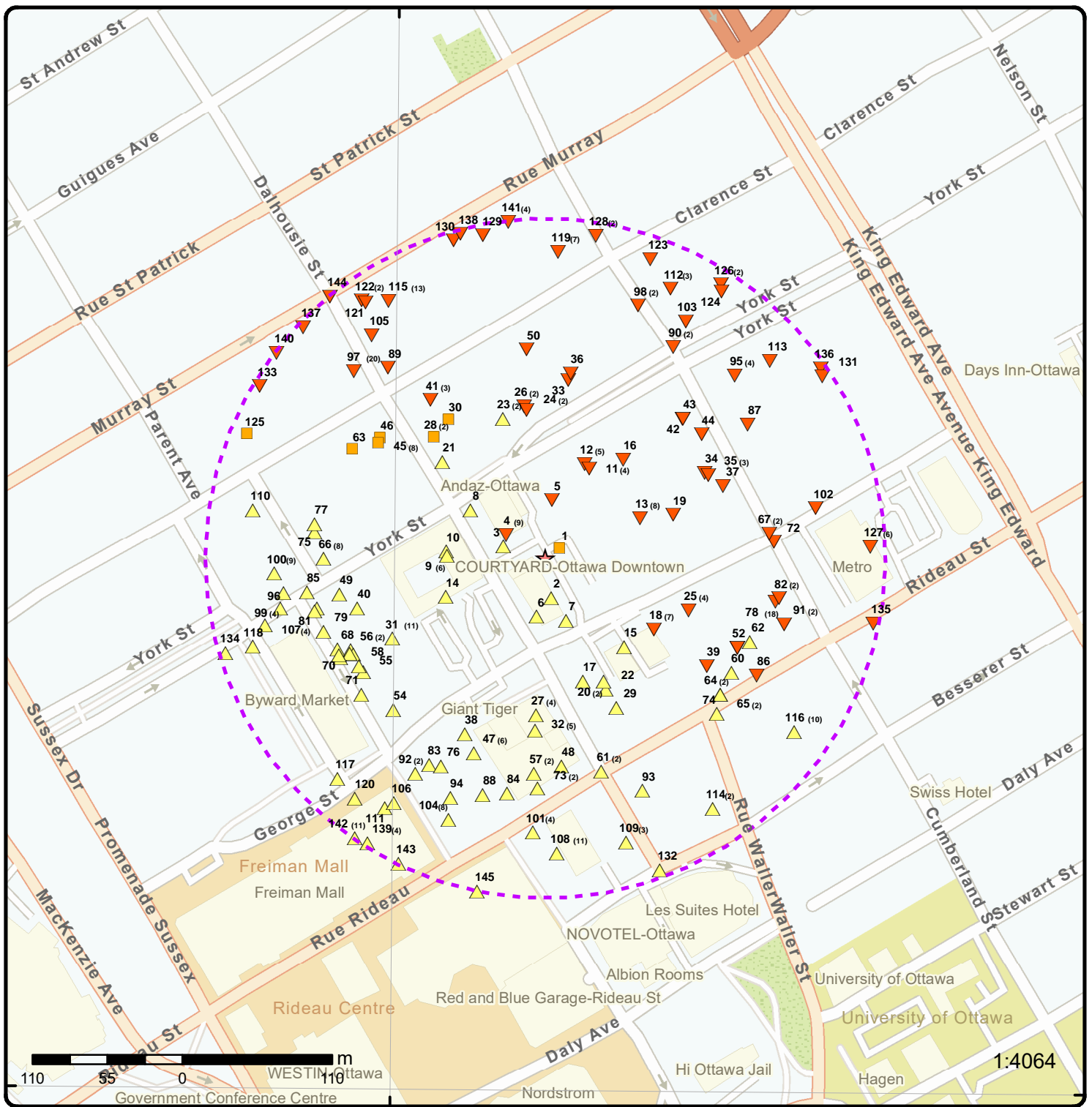
HLS Linen Services<UNOFFICIAL>	325 Dalhousie St. Ottawa ON	WNW	33.40	4
360Lofts Inc.<UNOFFICIAL>	358 Cumerland St Ottawa ON	ENE	146.61	44
Societe de Transport de L'Outaouais	215 Rideau St Ottawa ON	ESE	155.65	51
Enbridge Gas Distribution Inc.	York & Cumberland Ottawa ON	NE	181.65	90

WWIS - Water Well Information System

A search of the WWIS database, dated Jun 30 2022 has found that there are 14 WWIS site(s) within approximately 0.25 kilometers of the project property.

<u>Equal/Higher Elevation</u>	<u>Address</u>	<u>Direction</u>	<u>Distance (m)</u>	<u>Map Key</u>
	137 GEORGE ST OTTAWA ON <i>Well ID: 7186509</i>	SSE	29.36	2
	325 DALHOUSIE ST OTTAWA ON <i>Well ID: 7186511</i>	W	32.17	3
	137 GEORGE ST. OTTAWA ON <i>Well ID: 7186510</i>	SSE	48.48	7
	325 DALHOUSIE ST OTTAWA ON <i>Well ID: 7186512</i>	W	73.07	10
	41 WILLIAM ST Ottawa ON <i>Well ID: 7336494</i>	WSW	157.68	53
	41 William St Ottawa ON <i>Well ID: 7336492</i>	WSW	160.06	59
	35 WILLIAM ST Ottawa ON	WSW	166.97	68

<u>Equal/Higher Elevation</u>	<u>Address</u>	<u>Direction</u>	<u>Distance (m)</u>	<u>Map Key</u>
	<i>Well ID:</i> 7336491			
	41 WILLIAM ST Ottawa ON	WSW	167.66	69
	<i>Well ID:</i> 7336493			
	41 william St Ottawa ON	WSW	167.71	70
	<i>Well ID:</i> 7336495			
	117 RIDEAU ST Ottawa ON	SW	171.30	76
	<i>Well ID:</i> 7217513			
	117 RIDEAU ST Ottawa ON	SSW	189.44	94
	<i>Well ID:</i> 7217514			
<u>Lower Elevation</u>	<u>Address</u>	<u>Direction</u>	<u>Distance (m)</u>	<u>Map Key</u>
	380 cumberland st. Ottawa ON	ENE	132.94	34
	<i>Well ID:</i> 7354064			
	380 CUMBERLAND ST Ottawa ON	E	168.52	72
	<i>Well ID:</i> 7353987			
	272 DALHOUSE STREET OTTAWA ON	WNW	246.02	137
	<i>Well ID:</i> 7243416			



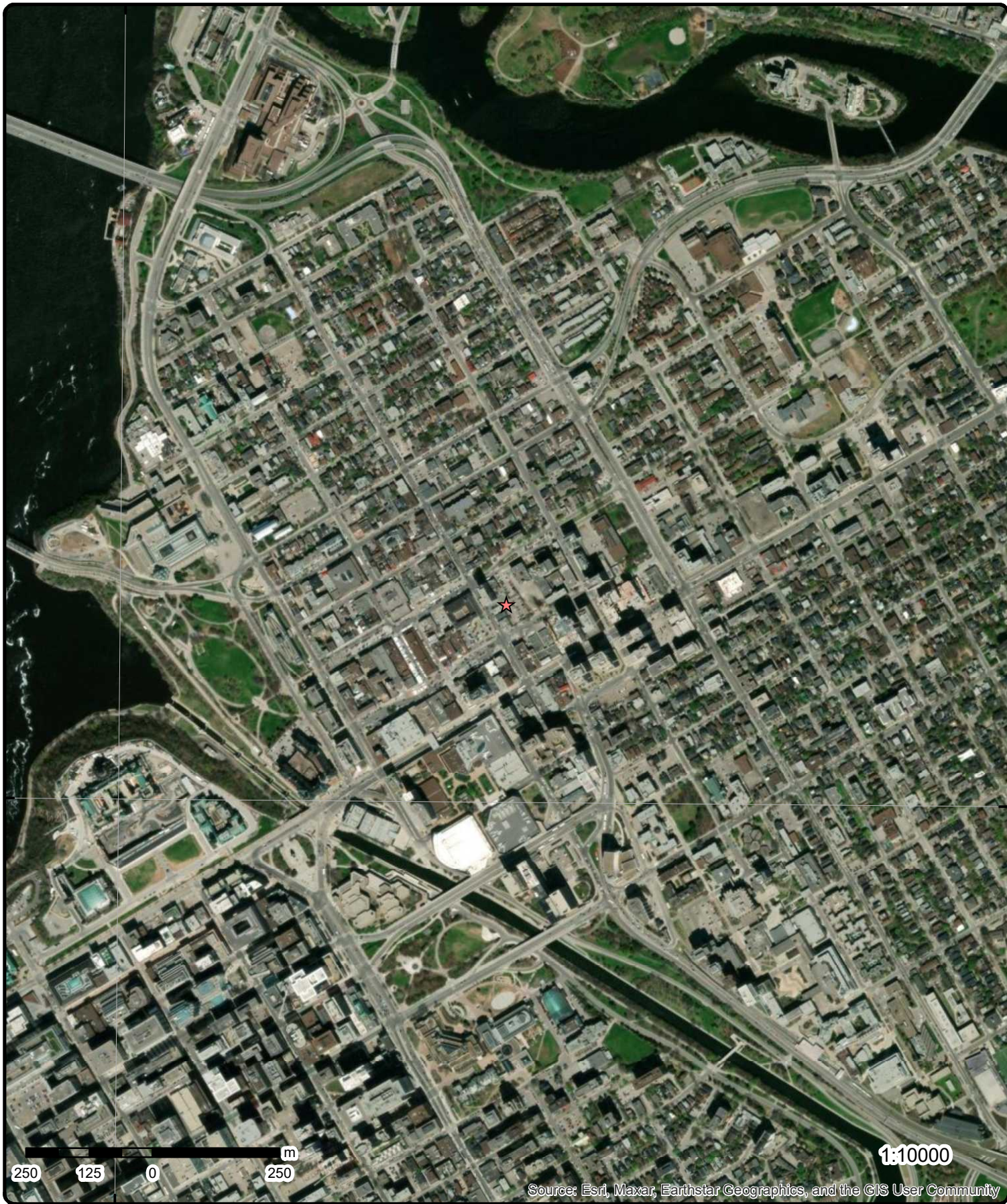
Map: 0.25 Kilometer Radius

Order Number: 23021000275

Address: 141 George Street, Ottawa, ON



Project Property	Freeways; Highways	Beach	Shopping & Sports Area
Buffer Outline	Traffic Circle; Ramp	Airport	University/College
Eris Sites with Higher Elevation	Major Arterial; Minor Arterial	Industrial Area	Cemetery; Golf Course
Eris Sites with Same Elevation	Local Road	Military Base	Parkt (National)
Eris Sites with Lower Elevation	Service Road; Traffic Circle; Ramp	Aircraft Roads	Park (City/County)
Eris Sites with Unknown Elevation	Rail	Native Reservation	Hospital



Aerial Year: 2022

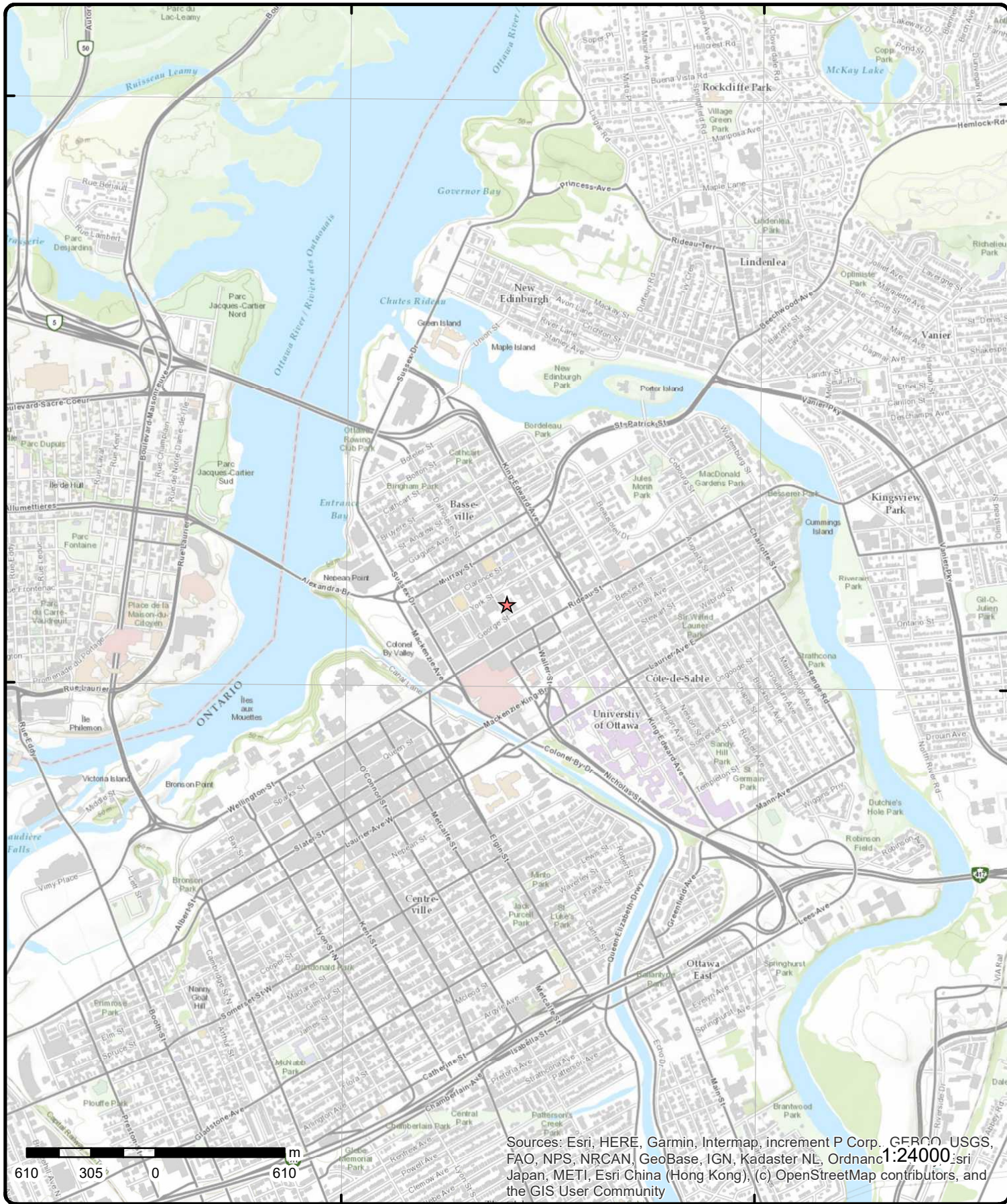
Order Number: 23021000275

Address: 141 George Street, Ottawa, ON



Source: ESRI World Imagery

© ERIS Information Limited Partnership



Sources: Esri, HERE, Garmin, Intermap, increment P Corp., GEBCO, USGS, FAO, NPS, NRCAN, GeoBase, IGN, Kadaster NL, Ordnance Survey, Esri Japan, METI, Esri China (Hong Kong), (c) OpenStreetMap contributors, and the GIS User Community

Topographic Map

Order Number: 23021000275

Address: 141 George Street, ON



Source: ESRI World Topographic Map

© ERIS Information Limited Partnership

Detail Report

Map Key	Number of Records	Direction/ Distance (m)	Elev/Diff (m)	Site	DB
1	1 of 1	ENE/12.5	63.9 / 0.00	n/a Ottawa ON	EHS
Order No: 20120507020 Status: C Report Type: Custom Report Report Date: 5/14/2012 2:27:05 PM Date Received: 5/7/2012 2:26:34 PM Previous Site Name: Lot/Building Size: Additional Info Ordered:		Nearest Intersection: Municipality: Ottawa Client Prov/State: ON Search Radius (km): 0.25 X: -75.690107 Y: 45.428587			

2	1 of 1	SSE/29.4	64.1 / 0.25	137 GEORGE ST OTTAWA ON	WWIS
Well ID: 7186509 Construction Date: Use 1st: Monitoring and Test Hole Use 2nd: 0 Final Well Status: Observation Wells Water Type: Casing Material: Audit No: Z152891 Tag: A135181 Constructn Method: Elevation (m): Elevatn Reliability: Depth to Bedrock: Well Depth: Overburden/Bedrock: Pump Rate: Static Water Level: Clear/Cloudy: Municipality: NEPEAN TOWNSHIP Site Info:		Flowing (Y/N): Flow Rate: Data Entry Status: Data Src: Date Received: 04-Sep-2012 00:00:00 Selected Flag: TRUE Abandonment Rec: Contractor: 7241 Form Version: 7 Owner: County: OTTAWA-CARLETON Lot: Concession: Concession Name: Easting NAD83: Northing NAD83: Zone: UTM Reliability:			
PDF URL (Map):		https://d2khazk8e83rdv.cloudfront.net/moe_mapping/downloads/2Water/Wells_pdfs/718\7186509.pdf			

Additional Detail(s) (Map)

Well Completed Date: 2012/07/20
Year Completed: 2012
Depth (m): 4.57
Latitude: 45.4282590654862
Longitude: -75.6901803421683
Path: 718\7186509.pdf

Bore Hole Information

Bore Hole ID: 1004147950	Elevation:
DP2BR:	Elevrc:
Spatial Status:	Zone: 18
Code OB:	East83: 446010.00

Map Key	Number of Records	Direction/ Distance (m)	Elev/Diff (m)	Site	DB
Code OB Desc:				North83:	5030758.00
Open Hole:				Org CS:	UTM83
Cluster Kind:				UTMRC:	4
Date Completed:	20-Jul-2012 00:00:00			UTMRC Desc:	margin of error : 30 m - 100 m
Remarks:				Location Method:	wwr
Loc Method Desc:		on Water Well Record			
Elevrc Desc:					
Location Source Date:					
Improvement Location Source:					
Improvement Location Method:					
Source Revision Comment:					
Supplier Comment:					
<u>Overburden and Bedrock</u>					
<u>Materials Interval</u>					
Formation ID:		1004419575			
Layer:		2			
Color:		6			
General Color:		BROWN			
Mat1:		28			
Most Common Material:		SAND			
Mat2:		27			
Mat2 Desc:		OTHER			
Mat3:		73			
Mat3 Desc:		HARD			
Formation Top Depth:		2.740000009536743			
Formation End Depth:		4.570000171661377			
Formation End Depth UOM:		m			
<u>Overburden and Bedrock</u>					
<u>Materials Interval</u>					
Formation ID:		1004419574			
Layer:		1			
Color:		6			
General Color:		BROWN			
Mat1:		28			
Most Common Material:		SAND			
Mat2:		11			
Mat2 Desc:		GRAVEL			
Mat3:		85			
Mat3 Desc:		SOFT			
Formation Top Depth:		0.0			
Formation End Depth:		2.740000009536743			
Formation End Depth UOM:		m			
<u>Annular Space/Abandonment</u>					
<u>Sealing Record</u>					
Plug ID:		1004419584			
Layer:		2			
Plug From:		0.3100000023841858			
Plug To:		1.2200000286102295			
Plug Depth UOM:		m			
<u>Annular Space/Abandonment</u>					
<u>Sealing Record</u>					
Plug ID:		1004419585			
Layer:		3			
Plug From:		1.2200000286102295			

<i>Map Key</i>	<i>Number of Records</i>	<i>Direction/ Distance (m)</i>	<i>Elev/Diff (m)</i>	<i>Site</i>	<i>DB</i>
<i>Plug To:</i>		4.570000171661377			
<i>Plug Depth UOM:</i>		m			
<u>Annular Space/Abandonment Sealing Record</u>					
<i>Plug ID:</i>		1004419583			
<i>Layer:</i>		1			
<i>Plug From:</i>		0.0			
<i>Plug To:</i>		0.3100000023841858			
<i>Plug Depth UOM:</i>		m			
<u>Method of Construction & Well Use</u>					
<i>Method Construction ID:</i>		1004419582			
<i>Method Construction Code:</i>		B			
<i>Method Construction:</i>		Other Method			
<i>Other Method Construction:</i>		DIRECT PUSH			
<u>Pipe Information</u>					
<i>Pipe ID:</i>		1004419573			
<i>Casing No:</i>		0			
<i>Comment:</i>					
<i>Alt Name:</i>					
<u>Construction Record - Casing</u>					
<i>Casing ID:</i>		1004419578			
<i>Layer:</i>		1			
<i>Material:</i>		5			
<i>Open Hole or Material:</i>		PLASTIC			
<i>Depth From:</i>		0.0			
<i>Depth To:</i>		1.5			
<i>Casing Diameter:</i>		4.03000020980835			
<i>Casing Diameter UOM:</i>		cm			
<i>Casing Depth UOM:</i>		m			
<u>Construction Record - Screen</u>					
<i>Screen ID:</i>		1004419579			
<i>Layer:</i>		1			
<i>Slot:</i>		10			
<i>Screen Top Depth:</i>		1.5			
<i>Screen End Depth:</i>		4.570000171661377			
<i>Screen Material:</i>		5			
<i>Screen Depth UOM:</i>		m			
<i>Screen Diameter UOM:</i>		cm			
<i>Screen Diameter:</i>		4.820000171661377			
<u>Water Details</u>					
<i>Water ID:</i>		1004419577			
<i>Layer:</i>					
<i>Kind Code:</i>					
<i>Kind:</i>					
<i>Water Found Depth:</i>					
<i>Water Found Depth UOM:</i>		m			

Map Key	Number of Records	Direction/ Distance (m)	Elev/Diff (m)	Site	DB
<u>Hole Diameter</u>					
Hole ID:		1004419576			
Diameter:		8.25			
Depth From:		0.0			
Depth To:		4.570000171661377			
Hole Depth UOM:		m			
Hole Diameter UOM:		cm			
<u>Links</u>					
Bore Hole ID:	1004147950			Tag No:	A135181
Depth M:	4.57			Contractor:	7241
Year Completed:	2012			Path:	718\7186509.pdf
Well Completed Dt:	2012/07/20			Latitude:	45.4282590654862
Audit No:	Z152891			Longitude:	-75.6901803421683

3	1 of 1	W/32.2	65.0 / 1.08	325 DALHOUSIE ST OTTAWA ON	WWIS
Well ID:	7186511			Flowing (Y/N):	
Construction Date:				Flow Rate:	
Use 1st:	Monitoring and Test Hole			Data Entry Status:	
Use 2nd:	0			Data Src:	
Final Well Status:	Observation Wells			Date Received:	04-Sep-2012 00:00:00
Water Type:				Selected Flag:	TRUE
Casing Material:				Abandonment Rec:	
Audit No:	Z152890			Contractor:	7241
Tag:	A135182			Form Version:	7
Constructn Method:				Owner:	
Elevation (m):				County:	OTTAWA-CARLETON
Elevatn Reliabilty:				Lot:	
Depth to Bedrock:				Concession:	
Well Depth:				Concession Name:	
Overburden/Bedrock:				Easting NAD83:	
Pump Rate:				Northing NAD83:	
Static Water Level:				Zone:	
Clear/Cloudy:				UTM Reliability:	
Municipality:	OTTAWA CITY				
Site Info:					
PDF URL (Map):	https://d2khazk8e83rdv.cloudfront.net/moe_mapping/downloads/2Water/Wells_pdfs/718\7186511.pdf				

Additional Detail(s) (Map)

Well Completed Date:	2012/07/20
Year Completed:	2012
Depth (m):	4.57
Latitude:	45.4285983838002
Longitude:	-75.6906319025821
Path:	718\7186511.pdf

Bore Hole Information

Bore Hole ID:	1004147956	Elevation:	
DP2BR:		Elevarc:	
Spatial Status:		Zone:	18
Code OB:		East83:	445975.00
Code OB Desc:		North83:	5030796.00
Open Hole:		Org CS:	UTM83
Cluster Kind:		UTMRC:	3
Date Completed:	20-Jul-2012 00:00:00	UTMRC Desc:	margin of error : 10 - 30 m

Map Key	Number of Records	Direction/ Distance (m)	Elev/Diff (m)	Site	DB
---------	-------------------	----------------------------	------------------	------	----

Remarks:
 Loc Method Desc:
 Elevrc Desc:
 Location Source Date:
 Improvement Location Source:
 Improvement Location Method:
 Source Revision Comment:
 Supplier Comment:

Location Method: digit

Overburden and Bedrock
Materials Interval

Formation ID: 1004419601
 Layer: 2
 Color: 6
 General Color: BROWN
 Mat1: 05
 Most Common Material: CLAY
 Mat2: 28
 Mat2 Desc: SAND
 Mat3: 73
 Mat3 Desc: HARD
 Formation Top Depth: 3.0999999046325684
 Formation End Depth: 4.570000171661377
 Formation End Depth UOM: m

Overburden and Bedrock
Materials Interval

Formation ID: 1004419600
 Layer: 1
 Color: 6
 General Color: BROWN
 Mat1: 28
 Most Common Material: SAND
 Mat2: 11
 Mat2 Desc: GRAVEL
 Mat3: 85
 Mat3 Desc: SOFT
 Formation Top Depth: 0.0
 Formation End Depth: 3.0999999046325684
 Formation End Depth UOM: m

Annular Space/Abandonment
Sealing Record

Plug ID: 1004419609
 Layer: 1
 Plug From: 0.0
 Plug To: 0.3100000023841858
 Plug Depth UOM: m

Annular Space/Abandonment
Sealing Record

Plug ID: 1004419611
 Layer: 3
 Plug From: 1.2200000286102295
 Plug To: 4.570000171661377
 Plug Depth UOM: m

Annular Space/Abandonment

<i>Map Key</i>	<i>Number of Records</i>	<i>Direction/ Distance (m)</i>	<i>Elev/Diff (m)</i>	<i>Site</i>	<i>DB</i>
<u>Sealing Record</u>					
Plug ID:		1004419610			
Layer:		2			
Plug From:		0.3100000023841858			
Plug To:		1.2200000286102295			
Plug Depth UOM:		m			
<u>Method of Construction & Well Use</u>					
Method Construction ID:		1004419608			
Method Construction Code:		B			
Method Construction:		Other Method			
Other Method Construction:		DIRECT PUSH			
<u>Pipe Information</u>					
Pipe ID:		1004419599			
Casing No:		0			
Comment:					
Alt Name:					
<u>Construction Record - Casing</u>					
Casing ID:		1004419604			
Layer:		1			
Material:		5			
Open Hole or Material:		PLASTIC			
Depth From:		0.0			
Depth To:		1.5			
Casing Diameter:		4.03000020980835			
Casing Diameter UOM:		cm			
Casing Depth UOM:		m			
<u>Construction Record - Screen</u>					
Screen ID:		1004419605			
Layer:		1			
Slot:		10			
Screen Top Depth:		1.5			
Screen End Depth:		4.570000171661377			
Screen Material:		5			
Screen Depth UOM:		m			
Screen Diameter UOM:		cm			
Screen Diameter:		4.820000171661377			
<u>Water Details</u>					
Water ID:		1004419603			
Layer:					
Kind Code:					
Kind:					
Water Found Depth:					
Water Found Depth UOM:		m			
<u>Hole Diameter</u>					
Hole ID:		1004419602			
Diameter:		8.25			
Depth From:		0.0			

Map Key	Number of Records	Direction/ Distance (m)	Elev/Diff (m)	Site	DB
Depth To: Hole Depth UOM: Hole Diameter UOM:		4.570000171661377 m cm			
Links					
Bore Hole ID: Depth M: Year Completed: Well Completed Dt: Audit No:		1004147956 4.57 2012 2012/07/20 Z152890		Tag No: Contractor: Path: Latitude: Longitude:	
				A135182 7241 718\7186511.pdf 45.4285983838002 -75.6906319025821	
4	1 of 9	WNW/33.4	63.8 / -0.12	AVELON MEWS LTD. 325 DALHOUSIE ST. OTTAWA ON K1N 7G2	GEN
Generator No: SIC Code: SIC Description: Approval Years: PO Box No: Country: Status: Co Admin: Choice of Contact: Phone No Admin: Contaminated Facility: MHSW Facility:		ON0236000 0000 *** NOT DEFINED *** 86,87,88,89,90,92,93,94			
4	2 of 9	WNW/33.4	63.8 / -0.12	Regency hair centre 325 Dalhousie Ottawa ON K1N 7G2	GEN
Generator No: SIC Code: SIC Description: Approval Years: PO Box No: Country: Status: Co Admin: Choice of Contact: Phone No Admin: Contaminated Facility: MHSW Facility:		ON3853064 621390 2011			
4	3 of 9	WNW/33.4	63.8 / -0.12	Regency hair centre 325 Dalhousie Ottawa ON K1N 7G2	GEN
Generator No: SIC Code: SIC Description: Approval Years: PO Box No: Country: Status: Co Admin: Choice of Contact: Phone No Admin: Contaminated Facility: MHSW Facility:		ON3853064 621390 Offices of All Other Health Practitioners 2012			

Map Key	Number of Records	Direction/ Distance (m)	Elev/Diff (m)	Site	DB
4	4 of 9	WNW/33.4	63.8 / -0.12	PRIESTLY DEMOLITION INC. 325 DALHOUSIE STREET OTTAWA ON	GEN
Generator No: ON7260803 SIC Code: 238910 SIC Description: SITE PREPARATION CONTRACTORS Approval Years: 2013 PO Box No: Country: Status: Co Admin: Choice of Contact: Phone No Admin: Contaminated Facility: MHSW Facility:					
Detail(s)					
Waste Class: 243 Waste Class Name: PCBS					

4	5 of 9	WNW/33.4	63.8 / -0.12	CLARIDGE HOMES (325 DALHOUSIE) INC. 325 DALHOUSIE STREET, OTTAWA, ON K1N 7G1 Ottawa ON	RSC
RSC ID: 219027 RA No: RSC Type: Phase 1 and 2 RSC Curr Property Use: Commercial Ministry District: Ottawa District Office Filing Date: 2015/10/15 Date Ack: Date Returned: Restoration Type: Soil Type: Criteria: CPU Issued Sect 1686: Asmt Roll No: 0614020601381000000 Prop ID No (PIN): 04214-0115 (LT), 04214-0206 (LT), 04214-0205 (LT), 04214-0116 (LT)		Cert Date: Cert Prop Use No: Intended Prop Use: Commercial Qual Person Name: DANIEL ARNOTT Stratified (Y/N): Audit (Y/N): Entire Leg Prop. (Y/N): Accuracy Estimate: Telephone: Fax: Email:			
Property Municipal Address: 325 DALHOUSIE STREET, OTTAWA, ON K1N 7G1 Mailing Address: Latitude & Latitude: UTM Coordinates: Consultant: Legal Desc: Measurement Method: Applicable Standards: RSC PDF: https://www.lrcsde.lrc.gov.on.ca/BFISWebPublic/pub/viewDocument.action?attachmentId=53634&fileName=BROWNFIELDS-E.pdf					

Document(s) Detail

Document Heading:	Supporting Documents
Document Name:	Certificate of Status.pdf
Document Type:	Certificate of Status
Document Link:	https://www.lrcsde.lrc.gov.on.ca/BFISWebPublic/pub/viewDocument.action?attachmentId=53626&fileName=Certificate+of+Status.pdf

Map Key	Number of Records	Direction/ Distance (m)	Elev/Diff (m)	Site	DB
Document Heading:		Supporting Documents			
Document Name:		lawyersletter.pdf			
Document Type:		Lawyer's letter consisting of a legal description of the property			
Document Link:		https://www.lrcsde.lrc.gov.on.ca/BFISWebPublic/pub/viewDocument.action?attachmentId=56119&fileName=lawyersletter.pdf			
Document Heading:		Supporting Documents			
Document Name:		Transfer - OC1550248 - 325 Dalhousie.pdf			
Document Type:		Copy of any deed(s), transfer(s) or other document(s)			
Document Link:		https://www.lrcsde.lrc.gov.on.ca/BFISWebPublic/pub/viewDocument.action?attachmentId=53625&fileName=Transfer++OC1550248++325+Dalhousie.pdf			
Document Heading:		Supporting Documents			
Document Name:		phase2.pdf			
Document Type:		Phase 2 Conceptual Site Model			
Document Link:		https://www.lrcsde.lrc.gov.on.ca/BFISWebPublic/pub/viewDocument.action?attachmentId=56118&fileName=phase2.pdf			
Document Heading:		Supporting Documents			
Document Name:		APECTable.pdf			
Document Type:		Area(s) of Potential Environmental Concern			
Document Link:		https://www.lrcsde.lrc.gov.on.ca/BFISWebPublic/pub/viewDocument.action?attachmentId=56120&fileName=APECTable.pdf			
Document Heading:		Supporting Documents			
Document Name:		survey.pdf			
Document Type:		A Current plan of Survey			
Document Link:		https://www.lrcsde.lrc.gov.on.ca/BFISWebPublic/pub/viewDocument.action?attachmentId=53665&fileName=survey.pdf			
Document Heading:		Supporting Documents			
Document Name:		PE2709 Table of Current and Past Uses Revised.pdf			
Document Type:		Table of Current and Past Property Use			
Document Link:		https://www.lrcsde.lrc.gov.on.ca/BFISWebPublic/pub/viewDocument.action?attachmentId=53632&fileName=PE2709+Table+of+Current+and+Past+Uses+Revised.pdf			

4	6 of 9	WNW/33.4	63.8 / -0.12	HLS Linen Services<UNOFFICIAL> 325 Dalhousie St. Ottawa ON	SPL
Ref No:	5805-AR4LLX			Discharger Report:	
Site No:	NA			Material Group:	
Incident Dt:	9/11/2017			Health/Env Conseq:	0 - No Impact
Year:				Client Type:	
Incident Cause:				Sector Type:	Miscellaneous Communal
Incident Event:	Leak/Break			Agency Involved:	
Contaminant Code:	15			Nearest Watercourse:	
Contaminant Name:	OIL (PETROLEUM BASED, NOT SPECIFIED)			Site Address:	325 Dalhousie St.
Contaminant Limit 1:				Site District Office:	Ottawa
Contam Limit Freq 1:				Site Postal Code:	
Contaminant UN No 1:	n/a			Site Region:	Eastern
Environment Impact:				Site Municipality:	Ottawa
Nature of Impact:				Site Lot:	
Receiving Medium:				Site Conc:	
Receiving Env:	Land; Source Water Zone			Northing:	5030813.28
MOE Response:	No			Easting:	445950.98
Dt MOE Arvl on Scn:				Site Geo Ref Accu:	
MOE Reported Dt:	9/11/2017			Site Map Datum:	
Dt Document Closed:				SAC Action Class:	Land Spills
Incident Reason:	Equipment Failure			Source Type:	Motor Vehicle
Site Name:	Hotel parking lot<UNOFFICIAL>				
Site County/District:					
Site Geo Ref Meth:					
Incident Summary:	HLS Linen Services: Minor oil spill to asphalt parking lot, contained				

Map Key	Number of Records	Direction/ Distance (m)	Elev/Diff (m)	Site	DB
Contaminant Qty:		0 other - see incident description			
<u>4</u>	7 of 9	WNW/33.4	63.8 / -0.12	325 Dalhousie St CP 717 Ottawa ON K1P 5P8	SPL
Ref No:	7575-AR4LEJ			Discharger Report:	
Site No:	0801-7PDLYS			Material Group:	
Incident Dt:	9/11/2017			Health/Env Conseq:	2 - Minor Environment
Year:				Client Type:	
Incident Cause:				Sector Type:	Miscellaneous Industrial
Incident Event:	Leak/Break			Agency Involved:	
Contaminant Code:	15			Nearest Watercourse:	
Contaminant Name:	HYDRAULIC OIL			Site Address:	325 Dalhousie St CP 717
Contaminant Limit 1:				Site District Office:	Ottawa
Contam Limit Freq 1:				Site Postal Code:	K1P 5P8
Contaminant UN No 1:	n/a			Site Region:	Eastern
Environment Impact:				Site Municipality:	Ottawa
Nature of Impact:				Site Lot:	
Receiving Medium:				Site Conc:	NA
Receiving Env:	Land			Northing:	NA
MOE Response:	No			Easting:	NA
Dt MOE Arvl on Scn:				Site Geo Ref Accu:	NA
MOE Reported Dt:	9/11/2017			Site Map Datum:	NA
Dt Document Closed:				SAC Action Class:	Land Spills
Incident Reason:	Unknown / N/A			Source Type:	Motor Vehicle
Site Name:	325 Dalhousie Street				
Site County/District:	NA				
Site Geo Ref Meth:	NA				
Incident Summary:	Anaz Hotel: Unknown Quantity of Hydraulic Oil to Parking Lot				
Contaminant Qty:	0 other - see incident description				
<u>4</u>	8 of 9	WNW/33.4	63.8 / -0.12	Claridge Homes 325 Dalhousie Street Ottawa ON K1N7G1	GEN
Generator No:	ON4306166				
SIC Code:					
SIC Description:					
Approval Years:	As of Nov 2021				
PO Box No:					
Country:	Canada				
Status:	Registered				
Co Admin:					
Choice of Contact:					
Phone No Admin:					
Contaminated Facility:					
MHSW Facility:					
Detail(s)					
Waste Class:	146 T				
Waste Class Name:	Other specified inorganic sludges, slurries or solids				
Waste Class:	122 C				
Waste Class Name:	Alkaline slutions - containing other metals and non-metals (not cyanide)				
<u>4</u>	9 of 9	WNW/33.4	63.8 / -0.12	Claridge Homes 325 Dalhousie Street Ottawa ON K1N7G1	GEN
Generator No:	ON4306166				

Map Key	Number of Records	Direction/ Distance (m)	Elev/Diff (m)	Site	DB
SIC Code: SIC Description: Approval Years: As of Oct 2022 PO Box No: Country: Canada Status: Registered Co Admin: Choice of Contact: Phone No Admin: Contaminated Facility: MHSW Facility:					
Detail(s)					
Waste Class: 122 C Waste Class Name: ALKALINE WASTES - OTHER METALS Waste Class: 146 T Waste Class Name: OTHER SPECIFIED INORGANICS					
<u>5</u>	1 of 1	N/42.8	63.7 / -0.14	116 York St Ottawa ON K1N5T5	EHS
Order No: 20171101015 Status: C Report Type: RSC Report (Urban) Report Date: 06-NOV-17 Date Received: 01-NOV-17 Previous Site Name: Lot/Building Size: Additional Info Ordered: Fire Insur. Maps and/or Site Plans Nearest Intersection: Municipality: Client Prov/State: ON Search Radius (km): .3 X: -75.69018 Y: 45.428904					
<u>6</u>	1 of 1	SSW/43.5	65.0 / 1.08	353 and 355 Dalhousie Street Ottawa ON	EHS
Order No: 20090508035 Status: C Report Type: Custom Report Report Date: 5/20/2009 Date Received: 5/8/2009 Previous Site Name: Lot/Building Size: Additional Info Ordered: Nearest Intersection: Municipality: Client Prov/State: ON Search Radius (km): 0.25 X: -75.690214 Y: 45.428151					
<u>7</u>	1 of 1	SSE/48.5	64.1 / 0.25	137 GEORGE ST. OTTAWA ON	WWIS
Well ID: 7186510 Construction Date: Use 1st: Monitoring and Test Hole Use 2nd: 0 Final Well Status: Test Hole Water Type: Casing Material: Audit No: Z152893 Tag: A135180 Constructn Method: Elevation (m): Elevatn Reliability: Depth to Bedrock: Well Depth: Flowing (Y/N): Flow Rate: Data Entry Status: Data Src: Date Received: 04-Sep-2012 00:00:00 Selected Flag: TRUE Abandonment Rec: Contractor: 7241 Form Version: 7 Owner: County: OTTAWA-CARLETON Lot: Concession: Concession Name:					

Map Key	Number of Records	Direction/ Distance (m)	Elev/Diff (m)	Site	DB
Overburden/Bedrock:				Easting NAD83:	
Pump Rate:				Northing NAD83:	
Static Water Level:				Zone:	
Clear/Cloudy:				UTM Reliability:	
Municipality:		NEPEAN TOWNSHIP			
Site Info:					
PDF URL (Map):		https://d2khazk8e83rdv.cloudfront.net/moe_mapping/downloads/2Water/Wells_pdfs/718\7186510.pdf			
<u>Additional Detail(s) (Map)</u>					
Well Completed Date:		2012/07/20			
Year Completed:		2012			
Depth (m):		4.27			
Latitude:		45.4281069049104			
Longitude:		-75.6900378696743			
Path:		718\7186510.pdf			
<u>Bore Hole Information</u>					
Bore Hole ID:		1004147953		Elevation:	
DP2BR:				Elevrc:	
Spatial Status:				Zone:	18
Code OB:				East83:	446021.00
Code OB Desc:				North83:	5030741.00
Open Hole:				Org CS:	UTM83
Cluster Kind:				UTMRC:	4
Date Completed:		20-Jul-2012 00:00:00		UTMRC Desc:	margin of error : 30 m - 100 m
Remarks:				Location Method:	wwr
Loc Method Desc:		on Water Well Record			
Elevrc Desc:					
Location Source Date:					
Improvement Location Source:					
Improvement Location Method:					
Source Revision Comment:					
Supplier Comment:					
<u>Overburden and Bedrock</u>					
<u>Materials Interval</u>					
Formation ID:		1004419588			
Layer:		2			
Color:		6			
General Color:		BROWN			
Mat1:		28			
Most Common Material:		SAND			
Mat2:		06			
Mat2 Desc:		SILT			
Mat3:		73			
Mat3 Desc:		HARD			
Formation Top Depth:		2.440000057220459			
Formation End Depth:		4.269999980926514			
Formation End Depth UOM:		m			
<u>Overburden and Bedrock</u>					
<u>Materials Interval</u>					
Formation ID:		1004419587			
Layer:		1			
Color:		6			
General Color:		BROWN			
Mat1:		28			

<i>Map Key</i>	<i>Number of Records</i>	<i>Direction/ Distance (m)</i>	<i>Elev/Diff (m)</i>	<i>Site</i>	<i>DB</i>
Most Common Material:		SAND			
Mat2:		11			
Mat2 Desc:		GRAVEL			
Mat3:		85			
Mat3 Desc:		SOFT			
Formation Top Depth:		0.0			
Formation End Depth:		2.440000057220459			
Formation End Depth UOM:		m			
<u>Annular Space/Abandonment Sealing Record</u>					
Plug ID:		1004419597			
Layer:		2			
Plug From:		0.3100000023841858			
Plug To:		1.2200000286102295			
Plug Depth UOM:		m			
<u>Annular Space/Abandonment Sealing Record</u>					
Plug ID:		1004419596			
Layer:		1			
Plug From:		0.0			
Plug To:		0.3100000023841858			
Plug Depth UOM:		m			
<u>Annular Space/Abandonment Sealing Record</u>					
Plug ID:		1004419598			
Layer:		3			
Plug From:		1.2200000286102295			
Plug To:		4.269999980926514			
Plug Depth UOM:		m			
<u>Method of Construction & Well Use</u>					
Method Construction ID:		1004419595			
Method Construction Code:		B			
Method Construction:		Other Method			
Other Method Construction:		DIRECT PUSH			
<u>Pipe Information</u>					
Pipe ID:		1004419586			
Casing No:		0			
Comment:					
Alt Name:					
<u>Construction Record - Casing</u>					
Casing ID:		1004419591			
Layer:		1			
Material:		5			
Open Hole or Material:		PLASTIC			
Depth From:		0.0			
Depth To:		1.2200000286102295			
Casing Diameter:		4.03000020980835			
Casing Diameter UOM:		cm			

Map Key	Number of Records	Direction/ Distance (m)	Elev/Diff (m)	Site	DB
---------	-------------------	----------------------------	------------------	------	----

Casing Depth UOM: m

Construction Record - Screen

Screen ID: 1004419592
 Layer: 1
 Slot: 10
 Screen Top Depth: 1.2200000286102295
 Screen End Depth: 4.269999980926514
 Screen Material: 5
 Screen Depth UOM: m
 Screen Diameter UOM: cm
 Screen Diameter: 4.820000171661377

Water Details

Water ID: 1004419590
 Layer:
 Kind Code:
 Kind:
 Water Found Depth:
 Water Found Depth UOM: m

Hole Diameter

Hole ID: 1004419589
 Diameter: 8.25
 Depth From: 0.0
 Depth To: 4.269999980926514
 Hole Depth UOM: m
 Hole Diameter UOM: cm

Links

Bore Hole ID:	1004147953	Tag No:	A135180
Depth M:	4.27	Contractor:	7241
Year Completed:	2012	Path:	7187186510.pdf
Well Completed Dt:	2012/07/20	Latitude:	45.4281069049104
Audit No:	Z152893	Longitude:	-75.6900378696743

8 1 of 1 WNW/65.5 64.3 / 0.43 ON BORE

Borehole ID:	613560	Inclin FLG:	No
OGF ID:	215514812	SP Status:	Initial Entry
Status:		Surv Elev:	No
Type:	Borehole	Piezometer:	No
Use:		Primary Name:	
Completion Date:	FEB-1965	Municipality:	
Static Water Level:		Lot:	
Primary Water Use:		Township:	
Sec. Water Use:		Latitude DD:	45.428833
Total Depth m:	-999	Longitude DD:	-75.690946
Depth Ref:	Ground Surface	UTM Zone:	18
Depth Elev:		Easting:	445951
Drill Method:		Northing:	5030822
Orig Ground Elev m:	61.4	Location Accuracy:	
Elev Reliabil Note:		Accuracy:	Not Applicable
DEM Ground Elev m:	61.1		
Concession:			
Location D:			
Survey D:			

Map Key	Number of Records	Direction/ Distance (m)	Elev/Diff (m)	Site	DB
---------	-------------------	----------------------------	------------------	------	----

Comments:

Borehole Geology Stratum

Geology Stratum ID:	218395612	Mat Consistency:	
Top Depth:	0	Material Moisture:	
Bottom Depth:	.4	Material Texture:	
Material Color:	Grey	Non Geo Mat Type:	
Material 1:	Sand	Geologic Formation:	
Material 2:	Stones	Geologic Group:	
Material 3:		Geologic Period:	
Material 4:		Depositional Gen:	
Gsc Material Description:			
Stratum Description:	SAND,STONES. GREY.		
Geology Stratum ID:	218395613	Mat Consistency:	Loose
Top Depth:	.4	Material Moisture:	
Bottom Depth:	3.8	Material Texture:	
Material Color:	Brown	Non Geo Mat Type:	
Material 1:	Sand	Geologic Formation:	
Material 2:	Silt	Geologic Group:	
Material 3:	Stones	Geologic Period:	
Material 4:		Depositional Gen:	
Gsc Material Description:			
Stratum Description:	SAND. BROWN,LOOSE.		
Geology Stratum ID:	218395615	Mat Consistency:	
Top Depth:	4.4	Material Moisture:	
Bottom Depth:		Material Texture:	
Material Color:	Grey	Non Geo Mat Type:	
Material 1:	Bedrock	Geologic Formation:	
Material 2:	Limestone	Geologic Group:	
Material 3:	Silt	Geologic Period:	
Material 4:		Depositional Gen:	
Gsc Material Description:			
Stratum Description:	BEDROCK. GREY,FOSSILIFEROUS,FRACTURED. 00075 099 00100 040 00000033000500060007500200 **Note: Many records provided by the department have a truncated [Stratum Description] field.		
Geology Stratum ID:	218395614	Mat Consistency:	Compact
Top Depth:	3.8	Material Moisture:	
Bottom Depth:	4.4	Material Texture:	
Material Color:	Grey	Non Geo Mat Type:	
Material 1:	Till	Geologic Formation:	
Material 2:	Sand	Geologic Group:	
Material 3:		Geologic Period:	
Material 4:		Depositional Gen:	
Gsc Material Description:			
Stratum Description:	TILL. GREY,COMPACT.		

Source

Source Type:	Data Survey	Source Appl:	Spatial/Tabular
Source Orig:	Geological Survey of Canada	Source Iden:	1
Source Date:	1956-1972	Scale or Res:	Varies
Confidence:		Horizontal:	NAD27
Observatio:		Verticalda:	Mean Average Sea Level
Source Name:	Urban Geology Automated Information System (UGAIS)		
Source Details:	File: OTTAWA2.txt RecordID: 060680 NTS_Sheet: 31G05G		
Confiden 1:			

Source List

Source Identifier:	1	Horizontal Datum:	NAD27
---------------------------	---	--------------------------	-------

Map Key	Number of Records	Direction/ Distance (m)	Elev/Diff (m)	Site	DB
Source Type: Data Survey Source Date: 1956-1972 Scale or Resolution: Varies Source Name: Urban Geology Automated Information System (UGAIS) Source Originators: Geological Survey of Canada				Vertical Datum: Mean Average Sea Level Projection Name: Universal Transverse Mercator	
9	1 of 6	W/72.4	64.9 / 1.00	Market Square Inn Limited Partnership 350 Dalhousie Ottawa ON	GEN
Generator No: ON8584964 SIC Code: 721111 SIC Description: Hotels Approval Years: 2012 PO Box No: Country: Status: Co Admin: Choice of Contact: Phone No Admin: Contaminated Facility: MHSW Facility:					
9	2 of 6	W/72.4	64.9 / 1.00	Market Square Inn Limited Partnership 350 Dalhousie Ottawa ON	GEN
Generator No: ON8584964 SIC Code: 721111 SIC Description: HOTELS Approval Years: 2013 PO Box No: Country: Status: Co Admin: Choice of Contact: Phone No Admin: Contaminated Facility: MHSW Facility:					
<u>Detail(s)</u>					
Waste Class: 212 Waste Class Name: ALIPHATIC SOLVENTS					
9	3 of 6	W/72.4	64.9 / 1.00	Market Square Inn Limited Partnership 350 Dalhousie Ottawa ON K1N 7E9	GEN
Generator No: ON8584964 SIC Code: 721111 SIC Description: HOTELS Approval Years: 2015 PO Box No: Country: Canada Status: Co Admin: Isabelle Rosa Choice of Contact: CO_OFFICIAL Phone No Admin: 613-241-1000 Ext.507 Contaminated Facility: No MHSW Facility: No					

Map Key	Number of Records	Direction/ Distance (m)	Elev/Diff (m)	Site	DB
<u>Detail(s)</u>					
Waste Class:		212			
Waste Class Name:		ALIPHATIC SOLVENTS			
<u>9</u>	4 of 6	W/72.4	64.9 / 1.00	Market Square Inn Limited Partnership 350 Dalhousie Ottawa ON K1N 7E9	GEN
Generator No:		ON8584964			
SIC Code:		721111			
SIC Description:		HOTELS			
Approval Years:		2014			
PO Box No:					
Country:		Canada			
Status:					
Co Admin:		Isabelle Rosa			
Choice of Contact:		CO_OFFICIAL			
Phone No Admin:		613-241-1000 Ext.507			
Contaminated Facility:		No			
MHSW Facility:		No			
<u>Detail(s)</u>					
Waste Class:		212			
Waste Class Name:		ALIPHATIC SOLVENTS			
<u>9</u>	5 of 6	W/72.4	64.9 / 1.00	Clean Water Works Inc. 350 Dalhousie St. Ottawa ON	SPL
Ref No:		4014-ALXQ8V		Discharger Report:	
Site No:				Material Group:	
Incident Dt:		5/1/2017		Health/Env Conseq: 2 - Minor Environment Corporation	
Year:				Client Type: Miscellaneous Industrial	
Incident Cause:				Sector Type:	
Incident Event:		Operator/Human error		Agency Involved:	
Contaminant Code:		36		Nearest Watercourse:	
Contaminant Name:		GASEOUS FUMES (N.O.S)		Site Address: 350 Dalhousie St.	
Contaminant Limit 1:				Site District Office: Ottawa	
Contam Limit Freq 1:				Site Postal Code:	
Contaminant UN No 1:		n/a		Site Region: Eastern	
Environment Impact:				Site Municipality: Ottawa	
Nature of Impact:				Site Lot:	
Receiving Medium:				Site Conc:	
Receiving Env:		Air		Northing: 5030769.45	
MOE Response:				Easting: 445963.26	
Dt MOE Arvl on Scn:				Site Geo Ref Accu:	
MOE Reported Dt:		5/1/2017		Site Map Datum:	
Dt Document Closed:				SAC Action Class:	
Incident Reason:		Operator/Human Error		Source Type: Other	
Site Name:		Courtyard Marriott Hotel<UNOFFICIAL>			
Site County/District:					
Site Geo Ref Meth:					
Incident Summary:		Clean Waterworks: Chlorine Gas Release - Completed/Cleaning			
Contaminant Qty:		0 other - see incident description			
<u>9</u>	6 of 6	W/72.4	64.9 / 1.00	Market Square Inn Limited Partnership 350 Dalhousie Street Ottawa ON K1N 7E9	GEN
Generator No:		ON7608008			

Map Key	Number of Records	Direction/ Distance (m)	Elev/Diff (m)	Site	DB
SIC Code: SIC Description: Approval Years: As of Oct 2022 PO Box No: Country: Canada Status: Registered Co Admin: Choice of Contact: Phone No Admin: Contaminated Facility: MHSW Facility:					

Detail(s)

Waste Class: 251 L
Waste Class Name: OIL SKIMMINGS & SLUDGES

10	1 of 1	W/73.1	64.9 / 1.00	325 DALHOUSIE ST OTTAWA ON	WWIS
--------------------	--------	--------	-------------	-------------------------------	------

Well ID:	7186512	Flowing (Y/N):	
Construction Date:		Flow Rate:	
Use 1st:	Monitoring and Test Hole	Data Entry Status:	
Use 2nd:	0	Data Src:	
Final Well Status:	Observation Wells	Date Received:	04-Sep-2012 00:00:00
Water Type:		Selected Flag:	TRUE
Casing Material:		Abandonment Rec:	
Audit No:	Z152892	Contractor:	7241
Tag:	A135183	Form Version:	7
Constructn Method:		Owner:	
Elevation (m):		County:	OTTAWA-CARLETON
Elevatn Reliabilty:		Lot:	
Depth to Bedrock:		Concession:	
Well Depth:		Concession Name:	
Overburden/Bedrock:		Easting NAD83:	
Pump Rate:		Northing NAD83:	
Static Water Level:		Zone:	
Clear/Cloudy:		UTM Reliability:	
Municipality:	NEPEAN TOWNSHIP		
Site Info:			
PDF URL (Map):	https://d2khazk8e83rdv.cloudfront.net/moe_mapping/downloads/2Water/Wells_pdfs/718\7186512.pdf		

Additional Detail(s) (Map)

Well Completed Date: 2012/07/20
Year Completed: 2012
Depth (m): 5.18
Latitude: 45.4285591339687
Longitude: -75.69116833346
Path: 718\7186512.pdf

Bore Hole Information

Bore Hole ID:	1004147959	Elevation:	
DP2BR:		Elelvc:	
Spatial Status:		Zone:	18
Code OB:		East83:	445933.00
Code OB Desc:		North83:	5030792.00
Open Hole:		Org CS:	UTM83
Cluster Kind:		UTMRC:	4
Date Completed:	20-Jul-2012 00:00:00	UTMRC Desc:	margin of error : 30 m - 100 m

Map Key	Number of Records	Direction/ Distance (m)	Elev/Diff (m)	Site	DB
---------	-------------------	----------------------------	------------------	------	----

Remarks:
Loc Method Desc: on Water Well Record
Elevrc Desc:
Location Source Date:
Improvement Location Source:
Improvement Location Method:
Source Revision Comment:
Supplier Comment:

Location Method: WWF

**Overburden and Bedrock
Materials Interval**

Formation ID: 1004419614
Layer: 2
Color: 6
General Color: BROWN
Mat1: 28
Most Common Material: SAND
Mat2: 27
Mat2 Desc: OTHER
Mat3: 73
Mat3 Desc: HARD
Formation Top Depth: 3.3499999046325684
Formation End Depth: 5.179999828338623
Formation End Depth UOM: m

**Overburden and Bedrock
Materials Interval**

Formation ID: 1004419613
Layer: 1
Color: 6
General Color: BROWN
Mat1: 28
Most Common Material: SAND
Mat2: 11
Mat2 Desc: GRAVEL
Mat3: 73
Mat3 Desc: HARD
Formation Top Depth: 0.0
Formation End Depth: 3.3499999046325684
Formation End Depth UOM: m

**Annular Space/Abandonment
Sealing Record**

Plug ID: 1004419623
Layer: 1
Plug From: 0.0
Plug To: 0.3100000023841858
Plug Depth UOM: m

**Annular Space/Abandonment
Sealing Record**

Plug ID: 1004419625
Layer: 3
Plug From: 1.8300000429153442
Plug To: 5.179999828338623
Plug Depth UOM: m

Annular Space/Abandonment

<i>Map Key</i>	<i>Number of Records</i>	<i>Direction/ Distance (m)</i>	<i>Elev/Diff (m)</i>	<i>Site</i>	<i>DB</i>
<u>Sealing Record</u>					
Plug ID:		1004419624			
Layer:		2			
Plug From:		0.3100000023841858			
Plug To:		1.8300000429153442			
Plug Depth UOM:		m			
<u>Method of Construction & Well Use</u>					
Method Construction ID:		1004419622			
Method Construction Code:		B			
Method Construction:		Other Method			
Other Method Construction:		DIRECT PUSH			
<u>Pipe Information</u>					
Pipe ID:		1004419612			
Casing No:		0			
Comment:					
Alt Name:					
<u>Construction Record - Casing</u>					
Casing ID:		1004419617			
Layer:		1			
Material:		5			
Open Hole or Material:		PLASTIC			
Depth From:		0.0			
Depth To:		2.130000114440918			
Casing Diameter:		4.03000020980835			
Casing Diameter UOM:		cm			
Casing Depth UOM:		m			
<u>Construction Record - Casing</u>					
Casing ID:		1004419618			
Layer:		2			
Material:					
Open Hole or Material:					
Depth From:					
Depth To:					
Casing Diameter:					
Casing Diameter UOM:		cm			
Casing Depth UOM:		m			
<u>Construction Record - Screen</u>					
Screen ID:		1004419619			
Layer:		1			
Slot:		10			
Screen Top Depth:		2.130000114440918			
Screen End Depth:		5.179999828338623			
Screen Material:		5			
Screen Depth UOM:		m			
Screen Diameter UOM:		cm			
Screen Diameter:		4.820000171661377			
<u>Water Details</u>					

Map Key	Number of Records	Direction/ Distance (m)	Elev/Diff (m)	Site	DB
Water ID: 1004419616					
Layer:					
Kind Code:					
Kind:					
Water Found Depth:					
Water Found Depth UOM: m					
Hole Diameter					
Hole ID: 1004419615					
Diameter: 8.25					
Depth From: 0.0					
Depth To: 5.179999828338623					
Hole Depth UOM: m					
Hole Diameter UOM: cm					
Links					
Bore Hole ID: 1004147959					
Depth M: 5.18					
Year Completed: 2012					
Well Completed Dt: 2012/07/20					
Audit No: Z152892					
Tag No: A135183					
Contractor: 7241					
Path: 7187186512.pdf					
Latitude: 45.4285591339687					
Longitude: -75.69116833346					
11	1 of 4	NE/73.4	62.9 / -0.96	126 York Street Ottawa ON K1N	EHS
Order No: 20312500305					
Status: C					
Report Type: Standard Report					
Report Date: 30-NOV-20					
Date Received: 25-NOV-20					
Previous Site Name:					
Lot/Building Size:					
Additional Info Ordered:					
Nearest Intersection:					
Municipality:					
Client Prov/State: ON					
Search Radius (km): .25					
X: -75.6898308					
Y: 45.4291162					
11	2 of 4	NE/73.4	62.9 / -0.96	126 York Street Ottawa ON K1N	EHS
Order No: 20310400115					
Status: C					
Report Type: Standard Report					
Report Date: 09-NOV-20					
Date Received: 04-NOV-20					
Previous Site Name:					
Lot/Building Size:					
Additional Info Ordered: Fire Insur. Maps and/or Site Plans; City Directory					
Nearest Intersection:					
Municipality:					
Client Prov/State: QC					
Search Radius (km): .25					
X: -75.6898308					
Y: 45.4291162					
11	3 of 4	NE/73.4	62.9 / -0.96	126 York Street Ottawa ON K1N	EHS
Order No: 20312500305					
Status: C					
Report Type: Standard Report					
Report Date: 30-NOV-20					
Date Received: 25-NOV-20					
Previous Site Name:					
Lot/Building Size:					
Additional Info Ordered:					
Nearest Intersection:					
Municipality:					
Client Prov/State: ON					
Search Radius (km): .25					
X: -75.6898308					
Y: 45.4291162					

Map Key	Number of Records	Direction/ Distance (m)	Elev/Diff (m)	Site	DB
11	4 of 4	NE/73.4	62.9 / -0.96	126 York Street Ottawa ON K1N	EHS
Order No:	20310400115			Nearest Intersection:	
Status:	C			Municipality:	
Report Type:	Standard Report			Client Prov/State:	QC
Report Date:	09-NOV-20			Search Radius (km):	.25
Date Received:	04-NOV-20			X:	-75.6898308
Previous Site Name:				Y:	45.4291162
Lot/Building Size:					
Additional Info Ordered:	Fire Insur. Maps and/or Site Plans; City Directory				
12	1 of 5	NNE/75.1	62.9 / -0.96	CHEZ FM 126 YORK STREET OTTAWA ON K1N 5T5	NPCB
Company Code:	O0694				
Industry:	Other Federally Regulated Business				
Site Status:					
Transaction Date:	11/19/1991				
Inspection Date:	11/24/1987				
12	2 of 5	NNE/75.1	62.9 / -0.96	CHEZ FM 126 YORK STREET YORK STREET OTTAWA ON K1N 5T5	NPCB
Company Code:	O3234				
Industry:					
Site Status:					
Transaction Date:					
Inspection Date:					
--Details--					
Label:					
Serial No.:					
PCB Type/Code:					
Location:					
Item/State:					
No. of Items:					
Manufacturer:					
Status:	In-Use				
Contents:					
12	3 of 5	NNE/75.1	62.9 / -0.96	VMI Medical Inc. 126 York St Floor 4 Ottawa ON K1N 5T5	SCT
Established:	1996				
Plant Size (ft²):	50				
Employment:					
--Details--					
Description:	Software Publishers				
SIC/NAICS Code:	511210				

Map Key	Number of Records	Direction/ Distance (m)	Elev/Diff (m)	Site	DB
12	4 of 5	NNE/75.1	62.9 / -0.96	Aviation Publishers Co. Ltd. 126 York St Unit B11 Ottawa ON K1N 5T5	SCT
Established:		01-AUG-67			
Plant Size (ft²):					
Employment:					
--Details--					
Description:		Book Publishers			
SIC/NAICS Code:		511130			
12	5 of 5	NNE/75.1	62.9 / -0.96	Magmic Games Inc. 126 York St Floor 4 Ottawa ON K1N 5T5	SCT
Established:		01-FEB-02			
Plant Size (ft²):					
Employment:					
--Details--					
Description:		Computer Systems Design and Related Services			
SIC/NAICS Code:		541510			
Description:		Software Publishers			
SIC/NAICS Code:		511210			
Description:		Software Publishers			
SIC/NAICS Code:		511210			
13	1 of 8	ENE/75.6	62.9 / -0.97	SALVATION ARMY, THE 171 GEORGE ST. OTTAWA ON K1N 5W5	GEN
Generator No:		ON0967402			
SIC Code:		8329			
SIC Description:		OTHER PROTECT. SERV.			
Approval Years:		90			
PO Box No:					
Country:					
Status:					
Co Admin:					
Choice of Contact:					
Phone No Admin:					
Contaminated Facility:					
MHSW Facility:					
Detail(s)					
Waste Class:		221			
Waste Class Name:		LIGHT FUELS			
13	2 of 8	ENE/75.6	62.9 / -0.97	SALVATION ARMY, THE 35-445 171 GEORGE ST. OTTAWA ON K1N 5W5	GEN
Generator No:		ON0967402			
SIC Code:		8329			
SIC Description:		OTHER PROTECT. SERV.			

Map Key	Number of Records	Direction/ Distance (m)	Elev/Diff (m)	Site	DB
Approval Years: PO Box No: Country: Status: Co Admin: Choice of Contact: Phone No Admin: Contaminated Facility: MHSW Facility:		92,93,94,95,96,97,98			
<u>Detail(s)</u>					
Waste Class:		221			
Waste Class Name:		LIGHT FUELS			
13	3 of 8	ENE/75.6	62.9 / -0.97	The Salvation Army Booth Centre 171 George Street Ottawa ON K1N 5W5	GEN
Generator No: SIC Code: SIC Description: Approval Years: PO Box No: Country: Status: Co Admin: Choice of Contact: Phone No Admin: Contaminated Facility: MHSW Facility:		ON9715693 624230 Emergency and Other Relief Services 05			
<u>Detail(s)</u>					
Waste Class:		243			
Waste Class Name:		PCB'S			
13	4 of 8	ENE/75.6	62.9 / -0.97	Salvation Army of Canada 171 George street Ottawa ON K1Z 8K9	GEN
Generator No: SIC Code: SIC Description: Approval Years: PO Box No: Country: Status: Co Admin: Choice of Contact: Phone No Admin: Contaminated Facility: MHSW Facility:		ON5107996 624220 624220 2016 Canada CO_OFFICIAL No No			
<u>Detail(s)</u>					
Waste Class:		251			
Waste Class Name:		OIL SKIMMINGS & SLUDGES			
13	5 of 8	ENE/75.6	62.9 / -0.97	Salvation Army of Canada 171 George street	GEN

Map Key	Number of Records	Direction/ Distance (m)	Elev/Diff (m)	Site	DB
---------	-------------------	----------------------------	------------------	------	----

Ottawa ON K1Z 8K9

Generator No: ON5107996
SIC Code: 624220
SIC Description: 624220
Approval Years: 2015
PO Box No:
Country: Canada
Status:
Co Admin:
Choice of Contact: CO_OFFICIAL
Phone No Admin:
Contaminated Facility: No
MHSW Facility: No

Detail(s)

Waste Class: 251
Waste Class Name: OIL SKIMMINGS & SLUDGES

13	6 of 8	ENE/75.6	62.9 / -0.97	Salvation Army of Canada Ottawa Booth centre 171 George street Ottawa ON K1Z 8K9	GEN
--------------------	--------	-----------------	---------------------	---	------------

Generator No: ON5107996
SIC Code:
SIC Description:
Approval Years: As of Dec 2018
PO Box No:
Country: Canada
Status: Registered
Co Admin:
Choice of Contact:
Phone No Admin:
Contaminated Facility:
MHSW Facility:

Detail(s)

Waste Class: 251 L
Waste Class Name: Waste oils/sludges (petroleum based)

13	7 of 8	ENE/75.6	62.9 / -0.97	Salvation Army of Canada Ottawa Booth centre 171 George street Ottawa ON K1Z 8K9	GEN
--------------------	--------	-----------------	---------------------	---	------------

Generator No: ON5107996
SIC Code:
SIC Description:
Approval Years: As of Jul 2020
PO Box No:
Country: Canada
Status: Registered
Co Admin:
Choice of Contact:
Phone No Admin:
Contaminated Facility:
MHSW Facility:

Detail(s)

Map Key	Number of Records	Direction/ Distance (m)	Elev/Diff (m)	Site	DB
Waste Class: Waste Class Name:		251 L Waste oils/sludges (petroleum based)			
13	8 of 8	ENE/75.6	62.9 / -0.97	Salvation Army of Canada Ottawa Booth centre 171 George street Ottawa ON K1Z 8K9	GEN
Generator No:		ON5107996			
SIC Code:					
SIC Description:					
Approval Years:		As of Nov 2021			
PO Box No:					
Country:		Canada			
Status:		Registered			
Co Admin:					
Choice of Contact:					
Phone No Admin:					
Contaminated Facility:					
MHSW Facility:					
<u>Detail(s)</u>					
Waste Class: Waste Class Name:		251 L Waste oils/sludges (petroleum based)			
14	1 of 1	WSW/78.6	64.8 / 0.97	350 Dalhousie St Ottawa ON K1N7E9	EHS
Order No:		20130521022		Nearest Intersection:	
Status:		C		Municipality:	
Report Type:		Standard Report		Client Prov/State: MA	
Report Date:		30-MAY-13		Search Radius (km): .25	
Date Received:		21-MAY-13		X: -75.691169	
Previous Site Name:				Y: 45.428259	
Lot/Building Size:					
Additional Info Ordered:		Fire Insur. Maps and/or Site Plans; Topographic Maps; City Directory; Aerial Photos			
15	1 of 1	SE/87.2	64.6 / 0.69	PRIVATE OWNER 130 GEORGE STREET MOTOR VEHICLE (OPERATING FLUID) OTTAWA CITY ON K1N 5W4	SPL
Ref No:		130041		Discharger Report:	
Site No:				Material Group:	
Incident Dt:		8/2/1996		Health/Env Conseq:	
Year:				Client Type:	
Incident Cause:		OTHER CONTAINER LEAK		Sector Type:	
Incident Event:				Agency Involved:	
Contaminant Code:				Nearest Watercourse:	
Contaminant Name:				Site Address:	
Contaminant Limit 1:				Site District Office:	
Contam Limit Freq 1:				Site Postal Code:	
Contaminant UN No 1:				Site Region:	
Environment Impact:		NOT ANTICIPATED		Site Municipality: 20101	
Nature of Impact:				Site Lot:	
Receiving Medium:		LAND / WATER		Site Conc:	
Receiving Env:				Northing:	
MOE Response:				Easting: FD, WORKS	
Dt MOE Arvl on Scn:				Site Geo Ref Accu:	
MOE Reported Dt:		8/3/1996		Site Map Datum:	
Dt Document Closed:				SAC Action Class:	
Incident Reason:		CORROSION		Source Type:	

Map Key	Number of Records	Direction/ Distance (m)	Elev/Diff (m)	Site	DB
Site Name: Site County/District: Site Geo Ref Meth: Incident Summary: PRIVATE VEHICLE: FD & PD HAVE MOVED A MOTOR VEHICLE LEAKING GASOLINE Contaminant Qty:					
16	1 of 1	NE/92.4	62.9 / -1.00	Apollo Property Management 134 York Street Ottawa ON K1N 1K8	GEN
Generator No: ON6597363 SIC Code: SIC Description: Approval Years: As of Dec 2018 PO Box No: Country: Canada Status: Registered Co Admin: Choice of Contact: Phone No Admin: Contaminated Facility: MHSW Facility:					
<u>Detail(s)</u>					
Waste Class: 251 L Waste Class Name: Waste oils/sludges (petroleum based)					
17	1 of 1	SSE/94.6	64.9 / 1.00	Stubbe Chocolates 375 Dalhousie St Ottawa ON K1N 9L3	SCT
Established: 01-JAN-89 Plant Size (ft²): Employment:					
--Details--					
Description: Confectionery and Nut Stores SIC/NAICS Code: 445292					
Description: Confectionery Manufacturing from Purchased Chocolate SIC/NAICS Code: 311330					
Description: Retail Bakeries SIC/NAICS Code: 311811					
18	1 of 7	ESE/95.6	63.7 / -0.15	TRUDEL HARDWARE CO. LTD 140 GEORGE ST OTTAWA ON K1N 5W4	PES
Detail Licence No: Licence No: Status: Approval Date: Report Source: Licence Type: Limited Vendor Licence Type Code: 23 Licence Class: Licence Control: Latitude:					
Operator Box: Operator Class: Operator No: Operator Type: Oper Area Code: Oper Phone No: Operator Ext: Operator Lot: Oper Concession: Operator Region:					

Map Key	Number of Records	Direction/ Distance (m)	Elev/Diff (m)	Site	DB
<p> Longitude: Lot: Concession: Region: District: County: Trade Name: PDF URL: </p>					
18	2 of 7	ESE/95.6	63.7 / -0.15	TRUDEL HARDWARE CO. LTD 140 GEORGE ST OTTAWA ON K1N 5W4	PES
<p> Detail Licence No: Licence No: Status: Approval Date: Report Source: Licence Type: Vendor Licence Type Code: Licence Class: Licence Control: Latitude: Longitude: Lot: Concession: Region: District: County: Trade Name: PDF URL: </p>					
18	3 of 7	ESE/95.6	63.7 / -0.15	Trudel Home Hardware 140 George St Ottawa ON K1N 5W4	SCT
<p> Established: 01-SEP-36 Plant Size (ft²): Employment: </p>					
<p> --Details-- Description: Hardware Wholesaler-Distributors SIC/NAICS Code: 416330 Description: General-Line Building Supplies Wholesaler-Distributors SIC/NAICS Code: 416310 Description: Hardware Stores SIC/NAICS Code: 444130 Description: Other Building Material Dealers SIC/NAICS Code: 444190 </p>					
18	4 of 7	ESE/95.6	63.7 / -0.15	TRUDEL HARDWARE CO. LTD 140 GEORGE ST OTTAWA ON K1N5W4	PES
<p> Detail Licence No: Licence No: 16894 Status: </p>					

Map Key	Number of Records	Direction/ Distance (m)	Elev/Diff (m)	Site	DB
Approval Date:				Operator Type:	
Report Source:	Legacy Licenses (Excluding TS)			Oper Area Code:	613
Licence Type:	Limited Vendor			Oper Phone No:	2335601
Licence Type Code:	23			Operator Ext:	
Licence Class:	01			Operator Lot:	
Licence Control:				Oper Concession:	
Latitude:				Operator Region:	
Longitude:				Operator District:	
Lot:				Operator County:	
Concession:				Op Municipality:	
Region:				Post Office Box:	
District:				MOE District:	
County:				SWP Area Name:	
Trade Name:					
PDF URL:					

18	5 of 7	ESE/95.6	63.7 / -0.15	TRUDEL HARDWARE CO. LTD 140 GEORGE ST OTTAWA ON K1N5W4	PES
Detail Licence No:				Operator Box:	
Licence No:	07231			Operator Class:	
Status:				Operator No:	
Approval Date:				Operator Type:	
Report Source:	Legacy Licenses (Excluding TS)			Oper Area Code:	613
Licence Type:	Retail Vendor Class 03			Oper Phone No:	2335601
Licence Type Code:	21			Operator Ext:	
Licence Class:	03			Operator Lot:	
Licence Control:				Oper Concession:	
Latitude:				Operator Region:	
Longitude:				Operator District:	
Lot:				Operator County:	
Concession:				Op Municipality:	
Region:				Post Office Box:	
District:				MOE District:	
County:				SWP Area Name:	
Trade Name:					
PDF URL:					

18	6 of 7	ESE/95.6	63.7 / -0.15	TRUDEL HARDWARE CO. LTD 140 GEORGE ST OTTAWA ON K1N5W4	PES
Detail Licence No:	23-01-07231-0			Operator Box:	
Licence No:	07231			Operator Class:	
Status:				Operator No:	
Approval Date:				Operator Type:	
Report Source:	Legacy Licenses (Excluding TS)			Oper Area Code:	613
Licence Type:	Limited Vendor			Oper Phone No:	2335601
Licence Type Code:	23			Operator Ext:	
Licence Class:	01			Operator Lot:	
Licence Control:	0			Oper Concession:	
Latitude:				Operator Region:	4
Longitude:				Operator District:	2
Lot:				Operator County:	15
Concession:				Op Municipality:	
Region:	4			Post Office Box:	
District:	2			MOE District:	
County:	15			SWP Area Name:	
Trade Name:					
PDF URL:					

Map Key	Number of Records	Direction/ Distance (m)	Elev/Diff (m)	Site	DB
18	7 of 7	ESE/95.6	63.7 / -0.15	TRUDEL HARDWARE CO. LTD. 140 George ST ottawa ON K1N 5W4	PES
Detail Licence No: Licence No: L-232-3054005114 Status: Active Approval Date: 2019-04-29 Report Source: PEST-Limited Vendor Licence Type: Limited Vendor Licence Type Code: Licence Class: Licence Control: Latitude: 45.02166667 Longitude: -76.37027778 Lot: Concession: Region: District: County: Trade Name: PDF URL: http://www.accessenvironment.ene.gov.on.ca/AEWeb/ae/ViewDocument.action?documentRefID=2148594		Operator Box: Operator Class: Operator No: Operator Type: Oper Area Code: Oper Phone No: Operator Ext: Operator Lot: Oper Concession: Operator Region: Operator District: Operator County: Op Municipality: Post Office Box: MOE District: Ottawa SWP Area Name: Mississippi Valley			
19	1 of 1	ENE/99.1	62.7 / -1.20	Salvation Army of Canada Ottawa Booth centre 171 George street Ottawa ON K1Z 8K9	GEN
Generator No: ON5107996 SIC Code: SIC Description: Approval Years: As of Oct 2022 PO Box No: Country: Canada Status: Registered Co Admin: Choice of Contact: Phone No Admin: Contaminated Facility: MHSW Facility:					
Detail(s)					
Waste Class: 251 L Waste Class Name: OIL SKIMMINGS & SLUDGES					
20	1 of 2	SE/100.2	64.9 / 1.00	171 Rideau St Ottawa ON K1N 9P1	EHS
Order No: 20200611055 Status: C Report Type: Standard Report Report Date: 16-JUN-20 Date Received: 11-JUN-20 Previous Site Name: Lot/Building Size: Additional Info Ordered:		Nearest Intersection: Municipality: Client Prov/State: ON Search Radius (km): .25 X: -75.6896798 Y: 45.4277082			
20	2 of 2	SE/100.2	64.9 / 1.00	171 Rideau St Ottawa ON K1N 9P1	EHS

Map Key	Number of Records	Direction/ Distance (m)	Elev/Diff (m)	Site	DB
---------	-------------------	-------------------------	---------------	------	----

Order No: 20200611055
Status: C
Report Type: Standard Report
Report Date: 16-JUN-20
Date Received: 11-JUN-20
Previous Site Name:
Lot/Building Size:
Additional Info Ordered:

Nearest Intersection:
Municipality:
Client Prov/State: ON
Search Radius (km): .25
X: -75.6896798
Y: 45.4277082

21 1 of 1 **WNW/103.7** **64.2 / 0.31** **PDCL<UNOFFICIAL>**
101 York St.
Ottawa ON **SPL**

Ref No: 2144-97CPDY
Site No:
Incident Dt: 03-MAY-13
Year:
Incident Cause: Operator/Human error
Incident Event:
Contaminant Code: 14
Contaminant Name: GREASE (N.O.S.)
Contaminant Limit 1:
Contam Limit Freq 1:
Contaminant UN No 1:
Environment Impact: Confirmed
Nature of Impact: Other Impact(s)
Receiving Medium:
Receiving Env:
MOE Response: No Field Response
Dt MOE Arvl on Scn:
MOE Reported Dt: 03-MAY-13
Dt Document Closed:
Incident Reason: Operator/Human Error
Site Name: 101 York St.<UNOFFICIAL>
Site County/District:
Site Geo Ref Meth:
Incident Summary: PDCL: Approx. 180 L of grease to sidewalk, rd, 2 cb
Contaminant Qty: 180 L

Discharger Report:
Material Group:
Health/Env Conseq:
Client Type:
Sector Type: Container/Drum/Tote
Agency Involved:
Nearest Watercourse:
Site Address: 101 York St.
Site District Office:
Site Postal Code:
Site Region:
Site Municipality: Ottawa
Site Lot:
Site Conc:
Nothing:
Easting:
Site Geo Ref Accu:
Site Map Datum:
SAC Action Class: Land Spills
Source Type:

22 1 of 1 **SSE/106.2** **64.9 / 1.00** **Axentra Corporation**
377 Dalhousie St Unit 210
Ottawa ON K1N 9N8 **SCT**

Established:
Plant Size (ft²):
Employment:

--Details--

Description: Software Publishers
SIC/NAICS Code: 511210

Description: Computer Systems Design and Related Services
SIC/NAICS Code: 541510

23 1 of 2 **NNW/107.2** **64.0 / 0.08** **Tea Party**
119 York St Unit 1
Ottawa ON K1N 5T4 **SCT**

Established: 01-SEP-05

Map Key	Number of Records	Direction/ Distance (m)	Elev/Diff (m)	Site	DB
Plant Size (ft²):					
Employment:					
--Details--					
Description:		Coffee and Tea Manufacturing			
SIC/NAICS Code:		311920			
Description:		Coffee and Tea Manufacturing			
SIC/NAICS Code:		311920			
23	2 of 2	NNW/107.2	64.0 / 0.08	119 York St Ottawa ON K1N5T4	EHS
Order No:		20180410097		Nearest Intersection:	
Status:		C		Municipality: Ottawa	
Report Type:		RSC Report (Urban)		Client Prov/State: ON	
Report Date:		16-APR-18		Search Radius (km): .3	
Date Received:		10-APR-18		X: -75.690649	
Previous Site Name:		unknown		Y: 45.42944	
Lot/Building Size:		3366 square feet			
Additional Info Ordered:		Fire Insur. Maps and/or Site Plans; Title Searches; City Directory; Aerial Photos			
24	1 of 2	N/109.9	62.9 / -1.00	127 York Street Ottawa ON K1N 5T4	EHS
Order No:		20311900019		Nearest Intersection:	
Status:		C		Municipality:	
Report Type:		Site Report		Client Prov/State: ON	
Report Date:		20-NOV-20		Search Radius (km): .001	
Date Received:		19-NOV-20		X: -75.6904239	
Previous Site Name:					
Lot/Building Size:					
Additional Info Ordered:		Title Searches; City Directory			
24	2 of 2	N/109.9	62.9 / -1.00	127 York Street Ottawa ON K1N 5T4	EHS
Order No:		20311900019		Nearest Intersection:	
Status:		C		Municipality:	
Report Type:		Site Report		Client Prov/State: ON	
Report Date:		20-NOV-20		Search Radius (km): .001	
Date Received:		19-NOV-20		X: -75.6904239	
Previous Site Name:					
Lot/Building Size:					
Additional Info Ordered:		Title Searches; City Directory			
25	1 of 4	ESE/112.0	63.2 / -0.69	CARLETON CONDOMINIUM CORP. #375 160 GEORGE STREET OTTAWA CITY ON K1N 9M2	CA
Certificate #:		8-4081-90-			
Application Year:		90			
Issue Date:		11/14/1991			
Approval Type:		Industrial air			
Status:		Cancelled			
Application Type:					
Client Name:					
Client Address:					

Map Key	Number of Records	Direction/ Distance (m)	Elev/Diff (m)	Site	DB
Client City: Client Postal Code: Project Description: DIESEL POWERED EMERGENCY GENERATION Contaminants: Emission Control:					
25	2 of 4	ESE/112.0	63.2 / -0.69	CARLETON CONDOMINIUM CORP. #375 160 GEORGE STREET OTTAWA CITY ON K1N 9M2	CA
Certificate #: 8-4005-93-93 Application Year: 93 Issue Date: 2/19/1993 Approval Type: Industrial air Status: Cancelled Application Type: Client Name: Client Address: Client City: Client Postal Code: Project Description: GAS PURIFIER ON SIMPOWER DIESEL GEN-SET Contaminants: Emission Control:					
25	3 of 4	ESE/112.0	63.2 / -0.69	C.I.G.C Services conseils inc. 160 George St Suite 2404 Ottawa ON K1N 9M2	SCT
Established: Plant Size (ft²): Employment: --Details-- Description: Support Activities for Printing SIC/NAICS Code: 323120 Description: Document Preparation Services SIC/NAICS Code: 561410 Description: Translation and Interpretation Services SIC/NAICS Code: 541930 Description: Other Publishers SIC/NAICS Code: 511190					
25	4 of 4	ESE/112.0	63.2 / -0.69	VAL ROCA MANAGEMENT INC. 103-160 GEORGE STREET OTTAWA ON	GEN
Generator No: ON3792763 SIC Code: 531310 SIC Description: Real Estate Property Managers Approval Years: 2009 PO Box No: Country: Status: Co Admin: Choice of Contact: Phone No Admin: Contaminated Facility:					

Map Key	Number of Records	Direction/ Distance (m)	Elev/Diff (m)	Site	DB
---------	-------------------	----------------------------	------------------	------	----

MHSW Facility:

Detail(s)

Waste Class: 122
Waste Class Name: ALKALINE WASTES - OTHER METALS

[26](#) 1 of 2 NNW/112.7 62.9 / -1.00 127 York Street Ottawa ON K1N 5T4 EHS

Order No: 21031100528
Status: C
Report Type: Standard Report
Report Date: 16-MAR-21
Date Received: 11-MAR-21
Previous Site Name:
Lot/Building Size:
Additional Info Ordered: Fire Insur. Maps and/or Site Plans

Nearest Intersection:
Municipality:
Client Prov/State: ON
Search Radius (km): .25
X: -75.6904463
Y: 45.429524

[26](#) 2 of 2 NNW/112.7 62.9 / -1.00 127 York Street Ottawa ON K1N 5T4 EHS

Order No: 21031100528
Status: C
Report Type: Standard Report
Report Date: 16-MAR-21
Date Received: 11-MAR-21
Previous Site Name:
Lot/Building Size:
Additional Info Ordered: Fire Insur. Maps and/or Site Plans

Nearest Intersection:
Municipality:
Client Prov/State: ON
Search Radius (km): .25
X: -75.6904463
Y: 45.429524

[27](#) 1 of 4 S/115.3 66.0 / 2.08 GIANT TIGER STORE # 1 - TORA OTTAWA LTD 98 GEORGE ST OTTAWA ON K1N 5W2 PES

Detail Licence No:
Licence No:
Status:
Approval Date:
Report Source:
Licence Type: Limited Vendor
Licence Type Code: 23
Licence Class:
Licence Control:
Latitude:
Longitude:
Lot:
Concession:
Region:
District:
County:
Trade Name:
PDF URL:

Operator Box:
Operator Class:
Operator No:
Operator Type:
Oper Area Code:
Oper Phone No:
Operator Ext:
Operator Lot:
Oper Concession:
Operator Region:
Operator District:
Operator County:
Op Municipality:
Post Office Box:
MOE District:
SWP Area Name:

[27](#) 2 of 4 S/115.3 66.0 / 2.08 GIANT TIGER STORE # 1 - TORA OTTAWA LTD 98 GEORGE ST OTTAWA ON K1N 5W2 PES

Detail Licence No: Operator Box:

Map Key	Number of Records	Direction/ Distance (m)	Elev/Diff (m)	Site	DB
Licence No: Status: Approval Date: Report Source: Licence Type: Vendor Licence Type Code: Licence Class: Licence Control: Latitude: Longitude: Lot: Concession: Region: District: County: Trade Name: PDF URL:				Operator Class: Operator No: Operator Type: Oper Area Code: Oper Phone No: Operator Ext: Operator Lot: Oper Concession: Operator Region: Operator District: Operator County: Op Municipality: Post Office Box: MOE District: SWP Area Name:	

27	3 of 4	S/115.3	66.0 / 2.08	GIANT TIGER STORE # 1 - TORA OTTAWA LTD 98 GEORGE ST OTTAWA ON K1N 5W2	PES
Detail Licence No: 23-01-13500-0 Licence No: Status: Approval Date: Report Source: Licence Type: LIMITED Licence Type Code: Licence Class: Licence Control: Latitude: Longitude: Lot: Concession: Region: District: County: Trade Name: PDF URL:				Operator Box: Operator Class: Operator No: Operator Type: Oper Area Code: Oper Phone No: Operator Ext: Operator Lot: Oper Concession: Operator Region: Operator District: Operator County: Op Municipality: Post Office Box: MOE District: SWP Area Name:	

27	4 of 4	S/115.3	66.0 / 2.08	GIANT TIGER STORE # 1 - TORA OTTAWA LTD 98 GEORGE ST OTTAWA ON K1N5W2	PES
Detail Licence No: Licence No: 13500 Status: Approval Date: Report Source: Legacy Licenses (Excluding TS) Licence Type: Limited Vendor Licence Type Code: 23 Licence Class: 01 Licence Control: Latitude: Longitude: Lot: Concession: Region: District: County: Trade Name:				Operator Box: Operator Class: Operator No: Operator Type: Oper Area Code: 613 Oper Phone No: 2416733 Operator Ext: Operator Lot: Oper Concession: Operator Region: Operator District: Operator County: Op Municipality: Post Office Box: MOE District: SWP Area Name:	

Map Key	Number of Records	Direction/ Distance (m)	Elev/Diff (m)	Site	DB
PDF URL:					
28	1 of 2	NW/121.4	63.9 / 0.00	SPIC & SPAN-VALETOR-CASH CLEANERS 309 DALHOUSE STREET C/O 1764 WOODWARD DRIVE OTTAWA ON K2C 0P8	GEN
Generator No:		ON0573410			
SIC Code:		9721			
SIC Description:		POWER LAUND./CLEANERS			
Approval Years:		86,87,88,89,90			
PO Box No:					
Country:					
Status:					
Co Admin:					
Choice of Contact:					
Phone No Admin:					
Contaminated Facility:					
MHSW Facility:					
Detail(s)					
Waste Class:		241			
Waste Class Name:		HALOGENATED SOLVENTS			
28	2 of 2	NW/121.4	63.9 / 0.00	SPIC & SPAN-VALETOR-CASH CLEANERS 35-136 309 DALHOUSE STREET C/O 1764 WOODWARD DRIVE OTTAWA ON K2C 0P8	GEN
Generator No:		ON0573410			
SIC Code:		9721			
SIC Description:		POWER LAUND./CLEANER			
Approval Years:		92,93,94,95,96,97,98			
PO Box No:					
Country:					
Status:					
Co Admin:					
Choice of Contact:					
Phone No Admin:					
Contaminated Facility:					
MHSW Facility:					
Detail(s)					
Waste Class:		241			
Waste Class Name:		HALOGENATED SOLVENTS			
29	1 of 1	SE/121.7	64.9 / 1.00	179 Rideau St Ottawa ON K1N5X8	EHS
Order No:		20150116008		Nearest Intersection:	
Status:		C		Municipality:	
Report Type:		Custom Report		Client Prov/State: ON	
Report Date:		21-JAN-15		Search Radius (km): .25	
Date Received:		16-JAN-15		X: -75.689559	
Previous Site Name:				Y: 45.427534	
Lot/Building Size:					
Additional Info Ordered:					

Map Key	Number of Records	Direction/ Distance (m)	Elev/Diff (m)	Site	DB
30	1 of 1	NW/124.5	63.9 / 0.00	311-313 Dalhousie St Ottawa ON K1N 7E8	EHS
Order No: 20040720010 Status: C Report Type: Custom Report Report Date: 7/29/04 Date Received: 7/20/04 Previous Site Name: Lot/Building Size: Additional Info Ordered:		Nearest Intersection: Dalhousie St & York St Municipality: Client Prov/State: ON Search Radius (km): 0.25 X: -75.691131 Y: 45.429335			
31	1 of 11	WSW/127.2	65.9 / 2.01	Bell Canada 87 George St Ottawa ON	GEN
Generator No: ON3858277 SIC Code: 515120 SIC Description: Television Broadcasting Approval Years: 2012 PO Box No: Country: Status: Co Admin: Choice of Contact: Phone No Admin: Contaminated Facility: MHSW Facility:					
31	2 of 11	WSW/127.2	65.9 / 2.01	Bell Canada 87 George St Ottawa ON	GEN
Generator No: ON3858277 SIC Code: 515120 SIC Description: TELEVISION BROADCASTING Approval Years: 2013 PO Box No: Country: Status: Co Admin: Choice of Contact: Phone No Admin: Contaminated Facility: MHSW Facility:					
<u>Detail(s)</u>					
Waste Class: 121 Waste Class Name: ALKALINE WASTES - HEAVY METALS					
31	3 of 11	WSW/127.2	65.9 / 2.01	BELL MEDIA INC 87 GEORGE ST OTTAWA K1N 9H7 ON CA ON	CFOT
Licence No: Registration No: Posse File No: Posse Reg No: Status Name:		Item Description: Fuel Oil Tank Instance Type: Facility Type: Fuel Type: Distributor:			

Map Key	Number of Records	Direction/ Distance (m)	Elev/Diff (m)	Site	DB
Tank Type: Double Wall UST Tank Size: 5000 Tank Material: Fiberglass (FRP) Instance No: 64512331 Inst Creation Date: 10/4/2011 12:00:50 PM Inst Install Date: 10/4/2011 12:00:50 PM Item: FS FUEL OIL TANK				Letter Sent: Comments: Corrosion Protect: Province: Nbr: Context: FS Fuel Oil Tank	
Tank Age (as of 05/1992): Device Installed Location: 87 GEORGE ST OTTAWA K1N 9H7 ON CA Description: Veeder-Root leak detection system. Brine interstitial monitoring Contact Name: Contact Address: Contact Address2: Contact Suite: Contact City: Contact Prov: Contact Postal:					

31	4 of 11	WSW/127.2	65.9 / 2.01	Bell Canada 87 George St Ottawa ON K1N 9H7	GEN
Generator No: ON3858277 SIC Code: 515120 SIC Description: TELEVISION BROADCASTING Approval Years: 2015 PO Box No: Country: Canada Status: Co Admin: Julie Labelle Choice of Contact: CO_ADMIN Phone No Admin: 514-870-0688 Ext. Contaminated Facility: No MHSW Facility: No					
<u>Detail(s)</u>					
Waste Class: 121 Waste Class Name: ALKALINE WASTES - HEAVY METALS					

31	5 of 11	WSW/127.2	65.9 / 2.01	Bell Canada 87 George St Ottawa ON K1N 9H7	GEN
Generator No: ON3858277 SIC Code: 515120 SIC Description: TELEVISION BROADCASTING Approval Years: 2016 PO Box No: Country: Canada Status: Co Admin: Chloé Lamothe-Luneau Choice of Contact: CO_ADMIN Phone No Admin: 514-391-1021 Ext. Contaminated Facility: No MHSW Facility: No					
<u>Detail(s)</u>					
Waste Class: 121 Waste Class Name: ALKALINE WASTES - HEAVY METALS					

Map Key	Number of Records	Direction/ Distance (m)	Elev/Diff (m)	Site	DB
31	6 of 11	WSW/127.2	65.9 / 2.01	Bell Canada 87 George St Ottawa ON K1N 9H7	GEN
Generator No:		ON3858277			
SIC Code:		515120			
SIC Description:		TELEVISION BROADCASTING			
Approval Years:		2014			
PO Box No:					
Country:		Canada			
Status:					
Co Admin:		Julie Labelle			
Choice of Contact:		CO_OFFICIAL			
Phone No Admin:		514-870-0688 Ext.			
Contaminated Facility:		No			
MHSW Facility:		No			
<u>Detail(s)</u>					
Waste Class:		121			
Waste Class Name:		ALKALINE WASTES - HEAVY METALS			
31	7 of 11	WSW/127.2	65.9 / 2.01	Bell Canada 87 George St Ottawa ON K1N 9H7	GEN
Generator No:		ON3858277			
SIC Code:					
SIC Description:					
Approval Years:		As of Dec 2017			
PO Box No:					
Country:		Canada			
Status:		Registered			
Co Admin:					
Choice of Contact:					
Phone No Admin:					
Contaminated Facility:					
MHSW Facility:					
<u>Detail(s)</u>					
Waste Class:		121 C			
Waste Class Name:		Alkaline slutions - containing heavy metals			
31	8 of 11	WSW/127.2	65.9 / 2.01	Bell 87 George St. Ottawa ON K1N 9H7	GEN
Generator No:		ON8269598			
SIC Code:					
SIC Description:					
Approval Years:		As of Dec 2018			
PO Box No:					
Country:		Canada			
Status:		Registered			
Co Admin:					
Choice of Contact:					
Phone No Admin:					
Contaminated Facility:					
MHSW Facility:					

Map Key	Number of Records	Direction/ Distance (m)	Elev/Diff (m)	Site	DB
<u>Detail(s)</u>					
Waste Class:		121 C			
Waste Class Name:		Alkaline slutions - containing heavy metals			

31	9 of 11	WSW/127.2	65.9 / 2.01	Bell 87 George St. Ottawa ON K1N 9H7	GEN
Generator No:		ON8269598			
SIC Code:					
SIC Description:					
Approval Years:		As of Jul 2020			
PO Box No:					
Country:		Canada			
Status:		Registered			
Co Admin:					
Choice of Contact:					
Phone No Admin:					
Contaminated Facility:					
MHSW Facility:					

<u>Detail(s)</u>					
Waste Class:		121 C			
Waste Class Name:		Alkaline slutions - containing heavy metals			
31	10 of 11	WSW/127.2	65.9 / 2.01	BELL MEDIA INC 87 GEORGE ST OTTAWA K1N 9H7 ON CA ON	DTNK

Delisted Fuel Storage Tank

Instance No:	64512331	Creation Date:	10/4/2011 12:02:57 PM
Status:	Active	Overfill Prot Type:	
Instance Type:		Facility Location:	87 GEORGE ST OTTAWA K1N 9H7 ON CA
Fuel Type:		Piping SW Steel:	
Cont Name:		Piping SW Galvan:	
Capacity:	5000	Tanks SW Steel:	
Tank Material:	Fiberglass (FRP)	Piping Underground:	
Corrosion Prot:	Fiberglass	No Underground:	
Tank Type:	Double Wall UST	Max Hazard Rank:	NULL
Install Year:	1999	Max Hazard Rank 1:	NULL
Facility Type:	FS FUEL OIL TANK	Nxt Period Start Dt:	NULL
Device Installed Loc:		Program Area 1:	NULL
Fuel Type 2:		Program Area 2:	NULL
Fuel Type 3:		Nxt Period Strt Dt 2:	NULL
Item:		Risk Based Periodic:	NULL
Item Description:	Fuel Oil Tank	Vol of Directives:	NULL
Model:	NULL	Years in Service:	NULL
Description:	Veeder-Root leak detection system. Brine interstitial monitoring	Created Date:	NULL
Instance Creation Dt:	10/4/2011 12:00:50 PM	Federal Device:	NULL
Instance Install Dt:	10/4/2011 12:00:50 PM	Periodic Exempt:	NULL
Manufacturer:	NULL	Statutory Interval:	NULL
Serial No:	NULL	Rcomnd Insp Interval:	NULL
ULC Standard:	NULL	Recommended Toler:	NULL
Quantity:	1	Panam Venue Name:	NULL
Unit of Measure:	EA	External Identifier:	NULL
Parent Fac Type:			
TSSA Base Sched Cycle 1:	NULL		
TSSA Base Sched Cycle 2:	NULL		

Map Key	Number of Records	Direction/ Distance (m)	Elev/Diff (m)	Site	DB
Original Source:		FST			
Record Date:		31-MAY-2021			
31	11 of 11	WSW/127.2	65.9 / 2.01	Bell 87 George St. Ottawa ON K1N 9H7	GEN
Generator No:		ON8269598			
SIC Code:					
SIC Description:					
Approval Years:		As of Nov 2021			
PO Box No:					
Country:		Canada			
Status:		Registered			
Co Admin:					
Choice of Contact:					
Phone No Admin:					
Contaminated Facility:					
MHSW Facility:					
<u>Detail(s)</u>					
Waste Class:		121 C			
Waste Class Name:		Alkaline slutions - containing heavy metals			
32	1 of 5	S/127.2	66.0 / 2.08	PRIVATE BUSINESS THE BOOKMARKET 374 DALHOUSIE ST., OTTAWA STORAGE TANK OTTAWA CITY ON K1N 7G3	SPL
Ref No:		109685		Discharger Report:	
Site No:				Material Group:	
Incident Dt:		1/30/1995		Health/Env Conseq:	
Year:				Client Type:	
Incident Cause:		VALVE/FITTING LEAK OR FAILURE		Sector Type:	
Incident Event:				Agency Involved:	
Contaminant Code:				Nearest Watercourse:	
Contaminant Name:				Site Address:	
Contaminant Limit 1:				Site District Office:	
Contam Limit Freq 1:				Site Postal Code:	
Contaminant UN No 1:				Site Region:	
Environment Impact:		POSSIBLE		Site Municipality: 20101	
Nature of Impact:		Water course or lake		Site Lot:	
Receiving Medium:		WATER		Site Conc:	
Receiving Env:				Northing:	
MOE Response:				Easting: MCCR	
Dt MOE Arvl on Scn:				Site Geo Ref Accu:	
MOE Reported Dt:		2/1/1995		Site Map Datum:	
Dt Document Closed:				SAC Action Class:	
Incident Reason:		ERROR		Source Type:	
Site Name:					
Site County/District:					
Site Geo Ref Meth:					
Incident Summary:		PRIVATE BUSINESS-23L FUELOIL TO BASEMENT & DRAIN, TANK OVERFILL,WORKS NOTIF			
Contaminant Qty:					
32	2 of 5	S/127.2	66.0 / 2.08	PRIVATE BUSINESS THE BOOKMARKET (613-241-1753/824-4296), 374 DALHOUSIE STORAGE TANK OTTAWA CITY ON K1N 7G3	SPL
Ref No:		177504		Discharger Report:	

Map Key	Number of Records	Direction/ Distance (m)	Elev/Diff (m)	Site	DB	
				Site No: Incident Dt: 2/14/2000 Year: Incident Cause: OTHER CONTAINER LEAK Incident Event: Contaminant Code: Contaminant Name: Contaminant Limit 1: Contam Limit Freq 1: Contaminant UN No 1: Environment Impact: CONFIRMED Nature of Impact: Water course or lake Receiving Medium: WATER Receiving Env: MOE Response: Dt MOE Arvl on Scn: MOE Reported Dt: 2/14/2000 Dt Document Closed: Incident Reason: EQUIPMENT FAILURE Site Name: Site County/District: Site Geo Ref Meth: Incident Summary: PRIVATE BUSINESS-91 L FURNACE OIL IN BASEMENT, SOME TO DRAIN. Contaminant Qty:		

32	3 of 5	S/127.2	66.0 / 2.08	W. O. Stinson & Son Limited 374 Dalhousie St Ottawa ON K1N 7G3	SPL	
				Ref No: 2151-83A5EF Site No: Incident Dt: Year: Incident Cause: Incident Event: Contaminant Code: 13 Contaminant Name: FURNACE OIL Contaminant Limit 1: Contam Limit Freq 1: Contaminant UN No 1: Environment Impact: Possible Nature of Impact: Other Impact(s) Receiving Medium: Receiving Env: MOE Response: Dt MOE Arvl on Scn: MOE Reported Dt: 3/5/2010 Dt Document Closed: Incident Reason: Site Name: The Book Market <UNOFFICIAL> Site County/District: Site Geo Ref Meth: Incident Summary: TSSAfsb: 374 Dalhousie St, 350L furnace oil to flr drain Contaminant Qty: 350 L		

32	4 of 5	S/127.2	66.0 / 2.08	374 DALHOUSIE STREET, OTTAWA ON	INC	
				Incident No: 338728 Incident ID: 2490218 Instance No: Status Code: Causal Analysis Complete		Any Health Impact: No Any Enviro Impact: Yes Service Interrupted: No Was Prop Damaged: Yes

Map Key	Number of Records	Direction/ Distance (m)	Elev/Diff (m)	Site	DB
Attribute Category:	FS-Perform L1 Incident Insp			Reside App. Type:	
Context:				Commer App. Type:	
Date of Occurrence:	2010/03/05 00:00:00			Indus App. Type:	
Time of Occurrence:	20:20:00			Institut App. Type:	
Incident Created On:				Venting Type:	
Instance Creation Dt:				Vent Conn Mater:	
Instance Install Dt:				Vent Chimney Mater:	
Occur Insp Start Date:	2010/03/08 00:00:00			Pipeline Type:	
Approx Quant Rel:	350			Pipeline Involved:	
Tank Capacity:				Pipe Material:	
Fuels Occur Type:	Leak			Depth Ground Cover:	
Fuel Type Involved:	Fuel Oil			Regulator Location:	
Enforcement Policy:	NULL			Regulator Type:	
Prc Escalation Req:	NULL			Operation Pressure:	
Tank Material Type:				Liquid Prop Make:	
Tank Storage Type:				Liquid Prop Model:	
Tank Location Type:				Liquid Prop Serial No:	
Pump Flow Rate Cap:				Liquid Prop Notes:	
Task No:	2777504			Equipment Type:	
Notes:				Equipment Model:	
Drainage System:	No			Serial No:	
Sub Surface Contam.:				Cylinder Capacity:	
Aff Prop Use Water:	No			Cylinder Cap Units:	
Contam. Migrated:	Unknown			Cylinder Mat Type:	
Contact Natural Env:	Yes			Near Body of Water:	No
Incident Location:	374 DALHOUSIE STREET, OTTAWA - LEAK				
Occurrence Narrative:	1999 AST leaked through a hole in the bottom of the shell.				
Operation Type Involved:	Commercial (e.g. restaurant, business unit, etc)				
Item:					
Item Description:					
Device Installed Location:					

32	5 of 5	S/127.2	66.0 / 2.08	City of Ottawa 374 Dalhousie St Ottawa ON	SPL
Ref No:	4148-B55R4A			Discharger Report:	
Site No:	NA			Material Group:	
Incident Dt:	2018/10/01			Health/Env Conseq:	2 - Minor Environment
Year:				Client Type:	Municipal Government
Incident Cause:				Sector Type:	Unknown / N/A
Incident Event:	Dumping			Agency Involved:	
Contaminant Code:	41			Nearest Watercourse:	
Contaminant Name:	PAINT AND PIGMENT WASTES			Site Address:	374 Dalhousie St
Contaminant Limit 1:				Site District Office:	Ottawa
Contam Limit Freq 1:				Site Postal Code:	
Contaminant UN No 1:	n/a			Site Region:	Eastern
Environment Impact:				Site Municipality:	Ottawa
Nature of Impact:				Site Lot:	
Receiving Medium:				Site Conc:	
Receiving Env:	Land; Surface Water			Northing:	
MOE Response:	No			Easting:	
Dt MOE Arvl on Scn:				Site Geo Ref Accu:	
MOE Reported Dt:	2018/10/01			Site Map Datum:	
Dt Document Closed:	2018/10/09			SAC Action Class:	Pollution Incident Reports (PIRs) and "Other" calls
Incident Reason:	Deliberate Act			Source Type:	Unknown / N/A
Site Name:	Commercial Area<UNOFFICIAL>				
Site County/District:					
Site Geo Ref Meth:					
Incident Summary:	Ottawa 311: white paint dumped to cb				
Contaminant Qty:	5 L				

Map Key	Number of Records	Direction/ Distance (m)	Elev/Diff (m)	Site	DB
33	1 of 1	N/132.0	62.9 / -0.98	135 York St Ottawa ON K1N5T4	EHS
Order No:		20150130068		Nearest Intersection:	
Status:		C		Municipality:	
Report Type:		Custom Report		Client Prov/State: ON	
Report Date:		05-FEB-15		Search Radius (km): .25	
Date Received:		30-JAN-15		X: -75.690037	
Previous Site Name:				Y: 45.4297	
Lot/Building Size:					
Additional Info Ordered:					

34	1 of 1	ENE/132.9	61.8 / -2.03	380 cumberland st. Ottawa ON	WWIS
Well ID:		7354064		Flowing (Y/N):	
Construction Date:				Flow Rate:	
Use 1st:		Test Hole		Data Entry Status:	
Use 2nd:		Monitoring		Data Src:	
Final Well Status:		Monitoring and Test Hole		Date Received: 19-Feb-2020 00:00:00	
Water Type:				Selected Flag: TRUE	
Casing Material:				Abandonment Rec:	
Audit No:		Z324451		Contractor: 7241	
Tag:		A282388		Form Version: 7	
Constructn Method:				Owner:	
Elevation (m):				County: OTTAWA-CARLETON	
Elevatn Reliabilty:				Lot:	
Depth to Bedrock:				Concession:	
Well Depth:				Concession Name:	
Overburden/Bedrock:				Easting NAD83:	
Pump Rate:				Northing NAD83:	
Static Water Level:				Zone:	
Clear/Cloudy:				UTM Reliability:	
Municipality:		NEPEAN TOWNSHIP			
Site Info:					

PDF URL (Map):

Additional Detail(s) (Map)

Well Completed Date: 2019/12/20
Year Completed: 2019
Depth (m): 4.8768
Latitude: 45.4290958393535
Longitude: -75.6887459845139
Path:

Bore Hole Information

Bore Hole ID:	1008180806	Elevation:	
DP2BR:		Elevrc:	
Spatial Status:		Zone:	18
Code OB:		East83:	446123.00
Code OB Desc:		North83:	5030850.00
Open Hole:		Org CS:	UTM83
Cluster Kind:		UTMRC:	4
Date Completed:	20-Dec-2019 00:00:00	UTMRC Desc:	margin of error : 30 m - 100 m
Remarks:		Location Method:	wwr
Loc Method Desc:	on Water Well Record		
Elevrc Desc:			
Location Source Date:			

Map Key	Number of Records	Direction/ Distance (m)	Elev/Diff (m)	Site	DB
---------	-------------------	----------------------------	------------------	------	----

Improvement Location Source:
Improvement Location Method:
Source Revision Comment:
Supplier Comment:

Overburden and Bedrock
Materials Interval

Formation ID: 1008250907
Layer: 2
Color: 2
General Color: GREY
Mat1: 11
Most Common Material: GRAVEL
Mat2: 09
Mat2 Desc: MEDIUM SAND
Mat3: 73
Mat3 Desc: HARD
Formation Top Depth: 1.0
Formation End Depth: 2.0
Formation End Depth UOM: ft

Overburden and Bedrock
Materials Interval

Formation ID: 1008250906
Layer: 1
Color: 8
General Color: BLACK
Mat1: 27
Most Common Material: OTHER
Mat2: 11
Mat2 Desc: GRAVEL
Mat3: 73
Mat3 Desc: HARD
Formation Top Depth: 0.0
Formation End Depth: 1.0
Formation End Depth UOM: ft

Overburden and Bedrock
Materials Interval

Formation ID: 1008250909
Layer: 4
Color: 6
General Color: BROWN
Mat1: 34
Most Common Material: TILL
Mat2: 12
Mat2 Desc: STONES
Mat3: 73
Mat3 Desc: HARD
Formation Top Depth: 6.0
Formation End Depth: 16.0
Formation End Depth UOM: ft

Overburden and Bedrock
Materials Interval

Formation ID: 1008250908
Layer: 3
Color: 6

Map Key	Number of Records	Direction/ Distance (m)	Elev/Diff (m)	Site	DB
General Color:		BROWN			
Mat1:		05			
Most Common Material:		CLAY			
Mat2:		06			
Mat2 Desc:		SILT			
Mat3:		28			
Mat3 Desc:		SAND			
Formation Top Depth:		2.0			
Formation End Depth:		6.0			
Formation End Depth UOM:		ft			
<u>Annular Space/Abandonment Sealing Record</u>					
Plug ID:		1008251873			
Layer:		3			
Plug From:		5.0			
Plug To:		16.0			
Plug Depth UOM:		ft			
<u>Annular Space/Abandonment Sealing Record</u>					
Plug ID:		1008251871			
Layer:		1			
Plug From:		0.0			
Plug To:		1.0			
Plug Depth UOM:		ft			
<u>Annular Space/Abandonment Sealing Record</u>					
Plug ID:		1008251872			
Layer:		2			
Plug From:		1.0			
Plug To:		5.0			
Plug Depth UOM:		ft			
<u>Method of Construction & Well Use</u>					
Method Construction ID:		1008253168			
Method Construction Code:		7			
Method Construction:		Diamond			
Other Method Construction:					
<u>Method of Construction & Well Use</u>					
Method Construction ID:		1008253167			
Method Construction Code:		D			
Method Construction:		Direct Push			
Other Method Construction:					
<u>Pipe Information</u>					
Pipe ID:		1008249868			
Casing No:		0			
Comment:					
Alt Name:					

Map Key	Number of Records	Direction/ Distance (m)	Elev/Diff (m)	Site	DB
<u>Construction Record - Casing</u>					
Casing ID:			1008253508		
Layer:			1		
Material:			5		
Open Hole or Material:			PLASTIC		
Depth From:			0.0		
Depth To:			6.0		
Casing Diameter:			1.3799999952316284		
Casing Diameter UOM:			Inch		
Casing Depth UOM:			ft		
<u>Construction Record - Screen</u>					
Screen ID:			1008253859		
Layer:			1		
Slot:			10		
Screen Top Depth:			6.0		
Screen End Depth:			16.0		
Screen Material:			5		
Screen Depth UOM:			ft		
Screen Diameter UOM:			inch		
Screen Diameter:			1.65999996621399		
<u>Results of Well Yield Testing</u>					
Pumping Test Method Desc:					
Pump Test ID:			1008254201		
Pump Set At:					
Static Level:					
Final Level After Pumping:					
Recommended Pump Depth:					
Pumping Rate:					
Flowing Rate:					
Recommended Pump Rate:					
Levels UOM:			ft		
Rate UOM:			GPM		
Water State After Test Code:					
Water State After Test:			0		
Pumping Test Method:					
Pumping Duration HR:					
Pumping Duration MIN:					
Flowing:					
<u>Hole Diameter</u>					
Hole ID:			1008252791		
Diameter:			2.875		
Depth From:			0.0		
Depth To:			14.0		
Hole Depth UOM:			ft		
Hole Diameter UOM:			Inch		
<u>Hole Diameter</u>					
Hole ID:			1008252792		
Diameter:			2.375		
Depth From:			14.0		
Depth To:			16.0		
Hole Depth UOM:			ft		
Hole Diameter UOM:			Inch		

Map Key	Number of Records	Direction/ Distance (m)	Elev/Diff (m)	Site	DB
Links					
Bore Hole ID:	1008180806			Tag No:	A282388
Depth M:	4.8768			Contractor:	7241
Year Completed:	2019			Path:	735\7354064.pdf
Well Completed Dt:	2019/12/20			Latitude:	45.4290958393535
Audit No:	Z324451			Longitude:	-75.6887459845139
35	1 of 3	ENE/134.4	61.8 / -2.03	Ottawa Community Housing 380 Cumberland Street Ottawa ON K1N 1J8	GEN
Generator No:	ON4053253				
SIC Code:					
SIC Description:					
Approval Years:	As of Oct 2019				
PO Box No:					
Country:	Canada				
Status:	Registered				
Co Admin:					
Choice of Contact:					
Phone No Admin:					
Contaminated Facility:					
MHSW Facility:					
Detail(s)					
Waste Class:	252 L				
Waste Class Name:	Waste crankcase oils and lubricants				
35	2 of 3	ENE/134.4	61.8 / -2.03	Regional Elevator 380 Cumberland Ottawa ON K1S 0S8	GEN
Generator No:	ON5259565				
SIC Code:					
SIC Description:					
Approval Years:	As of Jan 2021				
PO Box No:					
Country:	Canada				
Status:	Registered				
Co Admin:					
Choice of Contact:					
Phone No Admin:					
Contaminated Facility:					
MHSW Facility:					
Detail(s)					
Waste Class:	252 L				
Waste Class Name:	Waste crankcase oils and lubricants				
35	3 of 3	ENE/134.4	61.8 / -2.03	Jemcor Elevating Inc - 380 380 Cumberland St Ottawa ON K1N 9P3	GEN
Generator No:	ON2593915				
SIC Code:					
SIC Description:					
Approval Years:	As of Nov 2021				
PO Box No:					

Map Key	Number of Records	Direction/ Distance (m)	Elev/Diff (m)	Site	DB
Country: Canada Status: Registered Co Admin: Choice of Contact: Phone No Admin: Contaminated Facility: MHSW Facility:					
Detail(s)					
Waste Class: 252 L Waste Class Name: Waste crankcase oils and lubricants					
36	1 of 1	N/136.9	62.7 / -1.14	135-145 York Street Ottawa ON K1N 8Y3	EHS
Order No: 20070322014 Status: C Report Type: CAN - Custom Report Report Date: 3/30/2007 Date Received: 3/22/2007 Previous Site Name: Lot/Building Size: Additional Info Ordered: Fire Insur. Maps And /or Site Plans		Nearest Intersection: York Street and Cumberland Street Municipality: Client Prov/State: Search Radius (km): 0.25 X: -75.690067 Y: 45.42974			
37	1 of 1	ENE/140.9	62.0 / -1.88	380 Cumberland Street Ottawa ON K1N 1J8	EHS
Order No: 20190911185 Status: C Report Type: Standard Report Report Date: 18-SEP-19 Date Received: 11-SEP-19 Previous Site Name: Lot/Building Size: Additional Info Ordered: City Directory		Nearest Intersection: Municipality: Client Prov/State: ON Search Radius (km): .25 X: -75.688574 Y: 45.42901			
38	1 of 1	SSW/142.1	65.9 / 2.00	90 George St Ottawa ON K1N0A8	EHS
Order No: 20150714103 Status: C Report Type: Custom Report Report Date: 20-JUL-15 Date Received: 14-JUL-15 Previous Site Name: Lot/Building Size: Additional Info Ordered:		Nearest Intersection: Municipality: Client Prov/State: ON Search Radius (km): .25 X: -75.690979 Y: 45.427353			
39	1 of 1	ESE/142.7	63.8 / -0.05	8887322 CANADA INC. 201 RIDEAU ST OTTAWA ON K1N 5X8	EASR
Approval No: R-009-9112933082 Status: REGISTERED Date: 2021-02-17 Record Type: EASR Link Source: MOFA Project Type: Water Taking - Construction Dewatering		MOE District: Ottawa Municipality: OTTAWA Latitude: 45.4275 Longitude: -75.68861111 Geometry X: Geometry Y:			

Map Key	Number of Records	Direction/ Distance (m)	Elev/Diff (m)	Site	DB
Full Address: Approval Type: EASR-Water Taking - Construction Dewatering SWP Area Name: Rideau Valley PDF URL: PDF Site Location:					
40	1 of 1	W/143.1	66.0 / 2.08	Bell 87 George St. Ottawa ON K1N 9H7	GEN
Generator No: ON8269598 SIC Code: SIC Description: Approval Years: As of Oct 2022 PO Box No: Country: Canada Status: Registered Co Admin: Choice of Contact: Phone No Admin: Contaminated Facility: MHSW Facility:					
<u>Detail(s)</u>					
Waste Class: 121 C Waste Class Name: ALKALINE WASTES - HEAVY METALS					
41	1 of 3	NW/143.7	63.6 / -0.31	Canadian National Institute of Health 303 Dalhousie Street Ottawa ON K1N7E8	GEN
Generator No: ON8763503 SIC Code: SIC Description: Approval Years: As of Jul 2020 PO Box No: Country: Canada Status: Registered Co Admin: Choice of Contact: Phone No Admin: Contaminated Facility: MHSW Facility:					
<u>Detail(s)</u>					
Waste Class: 312 P Waste Class Name: Pathological wastes Waste Class: 251 L Waste Class Name: Waste oils/sludges (petroleum based)					
41	2 of 3	NW/143.7	63.6 / -0.31	Canadian National Institute of Health 303 Dalhousie Street Ottawa ON K1N7E8	GEN
Generator No: ON8763503 SIC Code: SIC Description: Approval Years: As of Nov 2021					

Map Key	Number of Records	Direction/ Distance (m)	Elev/Diff (m)	Site	DB
PO Box No: Country: Canada Status: Registered Co Admin: Choice of Contact: Phone No Admin: Contaminated Facility: MHSW Facility:					
<u>Detail(s)</u>					
Waste Class: 251 L Waste Class Name: Waste oils/sludges (petroleum based)					
Waste Class: 312 P Waste Class Name: Pathological wastes					
41	3 of 3	NW/143.7	63.6 / -0.31	Canadian National Institute of Health 303 Dalhousie Street Ottawa ON K1N7E8	GEN
Generator No: ON8763503 SIC Code: SIC Description: Approval Years: As of Oct 2022 PO Box No: Country: Canada Status: Registered Co Admin: Choice of Contact: Phone No Admin: Contaminated Facility: MHSW Facility:					
<u>Detail(s)</u>					
Waste Class: 251 L Waste Class Name: OIL SKIMMINGS & SLUDGES					
Waste Class: 312 P Waste Class Name: PATHOLOGICAL WASTES					
42	1 of 1	NE/143.9	61.7 / -2.14	360Lofts Inc. 356 to 358Q Cumberland St Ottawa ON	CA
Certificate #: 8802-832LQM Application Year: 2010 Issue Date: 3/3/2010 Approval Type: Municipal and Private Sewage Works Status: Approved Application Type: Client Name: Client Address: Client City: Client Postal Code: Project Description: Contaminants: Emission Control:					

Map Key	Number of Records	Direction/ Distance (m)	Elev/Diff (m)	Site	DB
43	1 of 1	NE/144.0	61.7 / -2.14	360Lofts Inc. 356 to 358Q Cumberland St Ottawa ON K1S 1A3	ECA
Approval No: 8802-832LQM Approval Date: 2010-03-03 Status: Approved Record Type: ECA Link Source: IDS SWP Area Name: Rideau Valley Approval Type: ECA-MUNICIPAL AND PRIVATE SEWAGE WORKS Project Type: MUNICIPAL AND PRIVATE SEWAGE WORKS Business Name: 360Lofts Inc. Address: 356 to 358Q Cumberland St Full Address: Full PDF Link: https://www.accessenvironment.ene.gov.on.ca/instruments/7389-7ZGSMR-14.pdf PDF Site Location:					
44	1 of 1	ENE/146.6	61.9 / -2.00	360Lofts Inc.<UNOFFICIAL> 358 Cumerland St Ottawa ON	SPL
Ref No: 4856-7YMXXQ Site No: Incident Dt: Year: Incident Cause: Other Discharges Incident Event: Contaminant Code: 13 Contaminant Name: FURNACE OIL Contaminant Limit 1: Contam Limit Freq 1: Contaminant UN No 1: Environment Impact: Not Anticipated Nature of Impact: Receiving Medium: Receiving Env: MOE Response: No Field Response Dt MOE Arvl on Scn: MOE Reported Dt: 12/11/2009 Dt Document Closed: 1/16/2010 Incident Reason: Spill Site Name: Apt building<UNOFFICIAL> Site County/District: Site Geo Ref Meth: Incident Summary: TSSA: pump seal broke causing oil leak to bsmt, cont Contaminant Qty: 0 other - see incident description Discharger Report: Material Group: Health/Env Conseq: Client Type: Sector Type: Agency Involved: Nearest Watercourse: Site Address: Site District Office: Site Postal Code: Site Region: Site Municipality: Site Lot: Site Conc: Northing: Easting: Site Geo Ref Accu: Site Map Datum: SAC Action Class: TSSA - Fuel Safety Branch Source Type:					
45	1 of 8	WNW/149.3	63.9 / 0.00	DESJARDINS PHARMACY LIMITED 298 DALHOUSIE STREET OTTAWA ON K1N 7E7	GEN
Generator No: ON2554600 SIC Code: 6031 SIC Description: PHARMACIES Approval Years: 00,01 PO Box No: Country: Status: Co Admin: Choice of Contact: Phone No Admin:					

Map Key	Number of Records	Direction/ Distance (m)	Elev/Diff (m)	Site	DB
Contaminated Facility:					
MHSW Facility:					
<u>Detail(s)</u>					
Waste Class:		261			
Waste Class Name:		PHARMACEUTICALS			
Waste Class:		312			
Waste Class Name:		PATHOLOGICAL WASTES			
45	2 of 8	WNW/149.3	63.9 / 0.00	Pharmacie Desjardins Ltd. 298 Dalhousie Street Ottawa ON K1N 7E7	GEN
Generator No:		ON8343089			
SIC Code:		414510			
SIC Description:		Pharmaceuticals and Pharmacy Supplies Wholesaler-D			
Approval Years:		06			
PO Box No:					
Country:					
Status:					
Co Admin:					
Choice of Contact:					
Phone No Admin:					
Contaminated Facility:					
MHSW Facility:					
<u>Detail(s)</u>					
Waste Class:		261			
Waste Class Name:		PHARMACEUTICALS			
Waste Class:		312			
Waste Class Name:		PATHOLOGICAL WASTES			
45	3 of 8	WNW/149.3	63.9 / 0.00	J. L. Mulley Pharmacy Inc. 298 DALHOUSIE STREET OTTAWA ON K1N 7E7	GEN
Generator No:		ON4379197			
SIC Code:		446110			
SIC Description:		446110			
Approval Years:		2016			
PO Box No:					
Country:		Canada			
Status:					
Co Admin:		NASTRAN NAJAFI-FARD			
Choice of Contact:		CO_ADMIN			
Phone No Admin:		4164931120 Ext.3218			
Contaminated Facility:		No			
MHSW Facility:		No			
<u>Detail(s)</u>					
Waste Class:		261			
Waste Class Name:		PHARMACEUTICALS			
Waste Class:		312			
Waste Class Name:		PATHOLOGICAL WASTES			

Map Key	Number of Records	Direction/ Distance (m)	Elev/Diff (m)	Site	DB
45	4 of 8	WNW/149.3	63.9 / 0.00	J. L. Mulley Pharmacy Inc. 298 DALHOUSIE STREET OTTAWA ON K1N 7E7	GEN
Generator No:		ON4379197			
SIC Code:		446110			
SIC Description:		446110			
Approval Years:		2015			
PO Box No:					
Country:		Canada			
Status:					
Co Admin:		NASTRAN NAJAFI-FARD			
Choice of Contact:		CO_ADMIN			
Phone No Admin:		4164931120 Ext.3218			
Contaminated Facility:		No			
MHSW Facility:		No			
<u>Detail(s)</u>					
Waste Class:		261			
Waste Class Name:		PHARMACEUTICALS			
Waste Class:		312			
Waste Class Name:		PATHOLOGICAL WASTES			
45	5 of 8	WNW/149.3	63.9 / 0.00	J. L. Mulley Pharmacy Inc. 298 DALHOUSIE STREET OTTAWA ON K1N 7E7	GEN
Generator No:		ON4379197			
SIC Code:					
SIC Description:					
Approval Years:		As of Dec 2018			
PO Box No:					
Country:		Canada			
Status:		Registered			
Co Admin:					
Choice of Contact:					
Phone No Admin:					
Contaminated Facility:					
MHSW Facility:					
<u>Detail(s)</u>					
Waste Class:		261 A			
Waste Class Name:		Pharmaceuticals			
Waste Class:		312 P			
Waste Class Name:		Pathological wastes			
45	6 of 8	WNW/149.3	63.9 / 0.00	J. L. Mulley Pharmacy Inc. 298 DALHOUSIE STREET OTTAWA ON K1N 7E7	GEN
Generator No:		ON4379197			
SIC Code:					
SIC Description:					
Approval Years:		As of Jul 2020			
PO Box No:					
Country:		Canada			
Status:		Registered			
Co Admin:					
Choice of Contact:					

Map Key	Number of Records	Direction/ Distance (m)	Elev/Diff (m)	Site	DB
Phone No Admin: Contaminated Facility: MHSW Facility:					
<u>Detail(s)</u>					
Waste Class:		312 P			
Waste Class Name:		Pathological wastes			
Waste Class:		261 A			
Waste Class Name:		Pharmaceuticals			
45	7 of 8	WNW/149.3	63.9 / 0.00	J. L. Mulley Pharmacy Inc. 298 DALHOUSIE STREET OTTAWA ON K1N 7E7	GEN
Generator No:		ON4379197			
SIC Code:					
SIC Description:					
Approval Years:		As of Nov 2021			
PO Box No:					
Country:		Canada			
Status:		Registered			
Co Admin:					
Choice of Contact:					
Phone No Admin:					
Contaminated Facility:					
MHSW Facility:					
<u>Detail(s)</u>					
Waste Class:		312 P			
Waste Class Name:		Pathological wastes			
Waste Class:		261 A			
Waste Class Name:		Pharmaceuticals			
45	8 of 8	WNW/149.3	63.9 / 0.00	J. L. Mulley Pharmacy Inc. 298 DALHOUSIE STREET OTTAWA ON K1N 7E7	GEN
Generator No:		ON4379197			
SIC Code:					
SIC Description:					
Approval Years:		As of Oct 2022			
PO Box No:					
Country:		Canada			
Status:		Registered			
Co Admin:					
Choice of Contact:					
Phone No Admin:					
Contaminated Facility:					
MHSW Facility:					
<u>Detail(s)</u>					
Waste Class:		261 A			
Waste Class Name:		PHARMACEUTICALS			
Waste Class:		312 P			
Waste Class Name:		PATHOLOGICAL WASTES			

Map Key	Number of Records	Direction/ Distance (m)	Elev/Diff (m)	Site	DB
46	1 of 1	WNW/150.3	63.9 / 0.00	298-308 Dalhousie And 120-122 Clarence Street Ottawa ON	EHS
Order No:		20140407048		Nearest Intersection:	
Status:		C		Municipality:	
Report Type:		Standard Select Report		Client Prov/State: ON	
Report Date:		16-APR-14		Search Radius (km): .25	
Date Received:		07-APR-14		X: -75.691798	
Previous Site Name:				Y: 45.429308	
Lot/Building Size:					
Additional Info Ordered:		Fire Insur. Maps and/or Site Plans; Title Searches; City Directory			
47	1 of 6	SSW/152.7	65.9 / 2.00	OCSCC NO.815 90 GEORGE STREET OTTAWA ON K1N 0A8	GEN
Generator No:		ON9485586			
SIC Code:		531310			
SIC Description:		Real Estate Property Managers			
Approval Years:		2010			
PO Box No:					
Country:					
Status:					
Co Admin:					
Choice of Contact:					
Phone No Admin:					
Contaminated Facility:					
MHSW Facility:					
<u>Detail(s)</u>					
Waste Class:		212			
Waste Class Name:		ALIPHATIC SOLVENTS			
47	2 of 6	SSW/152.7	65.9 / 2.00	OCSCC NO.815 90 GEORGE STREET OTTAWA ON K1N 0A8	GEN
Generator No:		ON9485586			
SIC Code:		531310			
SIC Description:		Real Estate Property Managers			
Approval Years:		2011			
PO Box No:					
Country:					
Status:					
Co Admin:					
Choice of Contact:					
Phone No Admin:					
Contaminated Facility:					
MHSW Facility:					
<u>Detail(s)</u>					
Waste Class:		212			
Waste Class Name:		ALIPHATIC SOLVENTS			
47	3 of 6	SSW/152.7	65.9 / 2.00	CANRIL CORPORATION 90 GEORGE STREET OTTAWA ON	GEN

Map Key	Number of Records	Direction/ Distance (m)	Elev/Diff (m)	Site	DB
Generator No: SIC Code: SIC Description: Approval Years: PO Box No: Country: Status: Co Admin: Choice of Contact: Phone No Admin: Contaminated Facility: MHSW Facility:		ON3904028 531190 Lessors of Other Real Estate Property 2012			

47	4 of 6	SSW/152.7	65.9 / 2.00	90 George Street Ottawa ON	SPL
Ref No: Site No: Incident Dt: Year: Incident Cause: Incident Event: Contaminant Code: Contaminant Name: Contaminant Limit 1: Contam Limit Freq 1: Contaminant UN No 1: Environment Impact: Nature of Impact: Receiving Medium: Receiving Env: MOE Response: Dt MOE Arvl on Scn: MOE Reported Dt: Dt Document Closed: Incident Reason: Site Name: Site County/District: Site Geo Ref Meth: Incident Summary: Contaminant Qty:		2548-BAKNEB NA 3/24/2019 Leak/Break Land No 3/24/2019 Operator/Human Error 90 George Street Condo <UNOFFICIAL>		Discharger Report: Material Group: Health/Env Conseq: Client Type: Sector Type: Agency Involved: Nearest Watercourse: Site Address: Site District Office: Site Postal Code: Site Region: Site Municipality: Site Lot: Site Conc: Northing: Easting: Site Geo Ref Accu: Site Map Datum: SAC Action Class: Source Type:	

47	5 of 6	SSW/152.7	65.9 / 2.00	Optimum Mechanical 90 George Str Ottawa ON K1N 0A8	GEN
Generator No: SIC Code: SIC Description: Approval Years: PO Box No: Country: Status: Co Admin: Choice of Contact: Phone No Admin: Contaminated Facility: MHSW Facility:		ON4867222 As of Oct 2019 Canada Registered			

Detail(s)

Waste Class: 212 L

Map Key	Number of Records	Direction/ Distance (m)	Elev/Diff (m)	Site	DB
Waste Class Name:		Aliphatic solvents and residues			
47	6 of 6	SSW/152.7	65.9 / 2.00	90 George Street Ottawa ON Ottawa ON K1N 0A8	EHS
Order No:	22051301229	Nearest Intersection:			
Status:	C	Municipality:			
Report Type:	Standard Report	Client Prov/State:		ON	
Report Date:	18-MAY-22	Search Radius (km):		.25	
Date Received:	13-MAY-22	X:		-75.6908952	
Previous Site Name:		Y:		45.4272269	
Lot/Building Size:					
Additional Info Ordered:					
48	1 of 1	S/153.3	65.9 / 2.04	151 RIDEAU ST OTTAWA ON K1N 5X4	HINC
External File Num:	FS INC 0703-01313				
Fuel Occurrence Type:	Pipeline Strike				
Date of Occurrence:	3/5/2007				
Fuel Type Involved:	Natural Gas				
Status Desc:	Completed - Level 2 Root Cause Not Established(End)				
Job Type Desc:	Incident/Near-Miss Occurrence (FS)				
Oper. Type Involved:	Construction Site (pipeline strike)				
Service Interruptions:	No				
Property Damage:	No				
Fuel Life Cycle Stage:	Transmission, Distribution and Transportation				
Root Cause:					
Reported Details:					
Fuel Category:	Gaseous Fuel				
Occurrence Type:	Incident				
Affiliation:	Industry Stakeholder (Licensee/Registration/Certificate Holder, Facility Owner, etc.)				
County Name:	Ottawa				
Approx. Quant. Rel:					
Nearby body of water:					
Enter Drainage Syst.:					
Approx. Quant. Unit:					
Environmental Impact:					
49	1 of 1	W/153.7	66.0 / 2.08	62-66 York Street Ottawa ON K1N 8Y3	EHS
Order No:	20110307035	Nearest Intersection:		York and Dalhousie St.	
Status:	C	Municipality:			
Report Type:	Standard Report	Client Prov/State:		ON	
Report Date:	3/16/2011	Search Radius (km):		0.25	
Date Received:	3/7/2011 3:16:42 PM	X:		-75.692069	
Previous Site Name:		Y:		45.428147	
Lot/Building Size:					
Additional Info Ordered:	Fire Insur. Maps and/or Site Plans; Title Searches; City Directory				
50	1 of 1	N/154.0	62.9 / -1.00	Dubé Marcel 164 Clarence St Ottawa ON K1N 5P8	SCT
Established:					
Plant Size (ft²):					
Employment:					

Map Key	Number of Records	Direction/ Distance (m)	Elev/Diff (m)	Site	DB
51	1 of 1	ESE/155.7	63.9 / -0.03	Societe de Transport de L'Outaouais 215 Rideau St Ottawa ON	SPL
Ref No:	3008-9CTSZB			Discharger Report:	
Site No:				Material Group:	
Incident Dt:	2013/10/25			Health/Env Conseq:	
Year:				Client Type:	
Incident Cause:	Leak/Break			Sector Type:	Motor Vehicle
Incident Event:				Agency Involved:	
Contaminant Code:	24			Nearest Watercourse:	
Contaminant Name:	GLYCOL/WATER SOLUTION			Site Address:	215 Rideau St
Contaminant Limit 1:				Site District Office:	
Contam Limit Freq 1:				Site Postal Code:	
Contaminant UN No 1:				Site Region:	
Environment Impact:	Not Anticipated			Site Municipality:	Ottawa
Nature of Impact:	Surface Water Pollution			Site Lot:	
Receiving Medium:				Site Conc:	
Receiving Env:				Northing:	
MOE Response:	No Field Response			Easting:	
Dt MOE Arvl on Scn:				Site Geo Ref Accu:	
MOE Reported Dt:	2013/10/25			Site Map Datum:	
Dt Document Closed:				SAC Action Class:	Primary Assessment of Spills
Incident Reason:	Unknown / N/A			Source Type:	
Site Name:	road allowance<UNOFFICIAL>				
Site County/District:					
Site Geo Ref Meth:					
Incident Summary:	STO Buses: unkwn glycol to cb				
Contaminant Qty:	0 other - see incident description				
52	1 of 1	ESE/155.7	63.9 / -0.03	DAVID & CHRISTOPHER A. EDWARDS 215 RIDEAU STREET OTTAWA ON K1N 5X8	GEN
Generator No:	ON1831700				
SIC Code:	6541				
SIC Description:	SPORTING GOODS STORE				
Approval Years:	94,95,96,97,98,99,00,01				
PO Box No:					
Country:					
Status:					
Co Admin:					
Choice of Contact:					
Phone No Admin:					
Contaminated Facility:					
MHSW Facility:					
Detail(s)					
Waste Class:	213				
Waste Class Name:	PETROLEUM DISTILLATES				
53	1 of 2	WSW/157.7	65.9 / 2.00	Lower William Properties Ltd.<UNOFFICIAL> 41 William St Ottawa ON	SPL
Ref No:	0343-BB9GCU			Discharger Report:	
Site No:	NA			Material Group:	
Incident Dt:	4/15/2019			Health/Env Conseq:	2 - Minor Environment
Year:				Client Type:	
Incident Cause:				Sector Type:	Miscellaneous Communal

Map Key	Number of Records	Direction/ Distance (m)	Elev/Diff (m)	Site	DB
Incident Event:	Leak/Break			Agency Involved:	
Contaminant Code:				Nearest Watercourse:	
Contaminant Name:				Site Address:	41 William St
Contaminant Limit 1:				Site District Office:	Ottawa
Contam Limit Freq 1:				Site Postal Code:	
Contaminant UN No 1:				Site Region:	Eastern
Environment Impact:				Site Municipality:	Ottawa
Nature of Impact:				Site Lot:	
Receiving Medium:				Site Conc:	
Receiving Env:	Surface Water			Northing:	5030730
MOE Response:	No			Easting:	445844
Dt MOE Arvl on Scn:				Site Geo Ref Accu:	
MOE Reported Dt:	4/15/2019			Site Map Datum:	
Dt Document Closed:				SAC Action Class:	Land Spills
Incident Reason:	Material Failure - Poor Design/Substandard Material			Source Type:	Structure
Site Name:	spill<UNOFFICIAL>				
Site County/District:					
Site Geo Ref Meth:					
Incident Summary:	tssa oil spill 200 L to crawl space Ottawa				
Contaminant Qty:					

53	2 of 2	WSW/157.7	65.9 / 2.00	41 WILLIAM ST Ottawa ON	WWIS
Well ID:	7336494			Flowing (Y/N):	
Construction Date:				Flow Rate:	
Use 1st:	Monitoring and Test Hole			Data Entry Status:	
Use 2nd:				Data Src:	
Final Well Status:	Observation Wells			Date Received:	08-Jul-2019 00:00:00
Water Type:				Selected Flag:	TRUE
Casing Material:				Abandonment Rec:	
Audit No:	Z296631			Contractor:	6964
Tag:	A256009			Form Version:	7
Constructn Method:				Owner:	
Elevation (m):				County:	
Elevatn Reliabilty:				Lot:	
Depth to Bedrock:				Concession:	
Well Depth:				Concession Name:	
Overburden/Bedrock:				Easting NAD83:	
Pump Rate:				Northing NAD83:	
Static Water Level:				Zone:	
Clear/Cloudy:				UTM Reliability:	
Municipality:					
Site Info:					
<u>Bore Hole Information</u>					
Bore Hole ID:	1007500374			Elevation:	
DP2BR:				Elevrc:	
Spatial Status:				Zone:	
Code OB:				East83:	
Code OB Desc:				North83:	
Open Hole:				Org CS:	UTM83
Cluster Kind:				UTMRC:	9
Date Completed:	24-May-2019 00:00:00			UTMRC Desc:	unknown UTM
Remarks:				Location Method:	wwr
Loc Method Desc:	on Water Well Record				
Elevrc Desc:					
Location Source Date:					
Improvement Location Source:					
Improvement Location Method:					
Source Revision Comment:					

Map Key	Number of Records	Direction/ Distance (m)	Elev/Diff (m)	Site	DB
Supplier Comment:					
<u>Overburden and Bedrock Materials Interval</u>					
Formation ID:		1007991586			
Layer:		1			
Color:		2			
General Color:		GREY			
Mat1:		01			
Most Common Material:		FILL			
Mat2:		11			
Mat2 Desc:		GRAVEL			
Mat3:		66			
Mat3 Desc:		DENSE			
Formation Top Depth:		0.0			
Formation End Depth:		0.5			
Formation End Depth UOM:		ft			
<u>Overburden and Bedrock Materials Interval</u>					
Formation ID:		1007991587			
Layer:		2			
Color:		6			
General Color:		BROWN			
Mat1:		28			
Most Common Material:		SAND			
Mat2:		06			
Mat2 Desc:		SILT			
Mat3:		77			
Mat3 Desc:		LOOSE			
Formation Top Depth:		0.5			
Formation End Depth:		4.666999816894531			
Formation End Depth UOM:		ft			
<u>Annular Space/Abandonment Sealing Record</u>					
Plug ID:		1007992365			
Layer:		2			
Plug From:		0.666700005531311			
Plug To:		4.666999816894531			
Plug Depth UOM:		ft			
<u>Annular Space/Abandonment Sealing Record</u>					
Plug ID:		1007992364			
Layer:		1			
Plug From:		0.0			
Plug To:		0.666700005531311			
Plug Depth UOM:		ft			
<u>Method of Construction & Well Use</u>					
Method Construction ID:		1007993217			
Method Construction Code:		7			
Method Construction:		Diamond			
Other Method Construction:					

Map Key	Number of Records	Direction/ Distance (m)	Elev/Diff (m)	Site	DB
<u>Pipe Information</u>					
Pipe ID:			1007990413		
Casing No:			0		
Comment:					
Alt Name:					
<u>Construction Record - Casing</u>					
Casing ID:			1007993653		
Layer:			1		
Material:			5		
Open Hole or Material:			PLASTIC		
Depth From:			0.0		
Depth To:			1.6670000553131104		
Casing Diameter:			1.25		
Casing Diameter UOM:			Inch		
Casing Depth UOM:			ft		
<u>Construction Record - Screen</u>					
Screen ID:			1007993932		
Layer:			1		
Slot:			10		
Screen Top Depth:			1.6670000553131104		
Screen End Depth:			4.666999816894531		
Screen Material:			5		
Screen Depth UOM:			ft		
Screen Diameter UOM:			inch		
Screen Diameter:			1.659999966621399		
<u>Results of Well Yield Testing</u>					
Pumping Test Method Desc:					
Pump Test ID:			1007994528		
Pump Set At:					
Static Level:					
Final Level After Pumping:					
Recommended Pump Depth:					
Pumping Rate:					
Flowing Rate:					
Recommended Pump Rate:					
Levels UOM:			ft		
Rate UOM:			GPM		
Water State After Test Code:					
Water State After Test:					
Pumping Test Method:			0		
Pumping Duration HR:					
Pumping Duration MIN:					
Flowing:					
<u>Hole Diameter</u>					
Hole ID:			1007992834		
Diameter:			3.0		
Depth From:			0.0		
Depth To:			4.666999816894531		
Hole Depth UOM:			ft		
Hole Diameter UOM:			Inch		

Map Key	Number of Records	Direction/ Distance (m)	Elev/Diff (m)	Site	DB
54	1 of 1	SW/157.7	65.9 / 2.00	HOME HEATING FUEL DELIVERY COM 59 WILLIAM STREET TANK TRUCK (CARGO) OTTAWA CITY ON K1N 6Z9	SPL
Ref No:	81312			Discharger Report:	
Site No:				Material Group:	
Incident Dt:	1/28/1993			Health/Env Conseq:	
Year:				Client Type:	
Incident Cause:	PIPE/HOSE LEAK			Sector Type:	
Incident Event:				Agency Involved:	
Contaminant Code:				Nearest Watercourse:	
Contaminant Name:				Site Address:	
Contaminant Limit 1:				Site District Office:	
Contam Limit Freq 1:				Site Postal Code:	
Contaminant UN No 1:				Site Region:	
Environment Impact:	NOT ANTICIPATED			Site Municipality:	20101
Nature of Impact:				Site Lot:	
Receiving Medium:	LAND			Site Conc:	
Receiving Env:				Northing:	
MOE Response:				Easting:	
Dt MOE Arvl on Scn:				Site Geo Ref Accu:	
MOE Reported Dt:	1/28/1993			Site Map Datum:	
Dt Document Closed:				SAC Action Class:	
Incident Reason:	OTHER			Source Type:	
Site Name:					
Site County/District:					
Site Geo Ref Meth:					
Incident Summary:	THERMOSHELL-1L OIL TO LAND FROM BLOCKED FILL PIPE DURING DELIVERY.				
Contaminant Qty:					
55	1 of 1	WSW/158.2	65.9 / 2.00	SILT ROAD CAFE. SILT ROAD CAFE, 47 WILLIAM ST. 47 WILLIAM ST., OTTAWA OTTAWA CITY ON K1N 6Z9	SPL
Ref No:	173423			Discharger Report:	
Site No:				Material Group:	
Incident Dt:	10/4/1999			Health/Env Conseq:	
Year:				Client Type:	
Incident Cause:	OTHER CONTAINER LEAK			Sector Type:	
Incident Event:				Agency Involved:	
Contaminant Code:				Nearest Watercourse:	
Contaminant Name:				Site Address:	
Contaminant Limit 1:				Site District Office:	
Contam Limit Freq 1:				Site Postal Code:	
Contaminant UN No 1:				Site Region:	
Environment Impact:	POSSIBLE			Site Municipality:	20101
Nature of Impact:	Water course or lake			Site Lot:	
Receiving Medium:	LAND / WATER			Site Conc:	
Receiving Env:				Northing:	
MOE Response:				Easting:	CITY OF OTTAWA
Dt MOE Arvl on Scn:				Site Geo Ref Accu:	
MOE Reported Dt:	10/4/1999			Site Map Datum:	
Dt Document Closed:				SAC Action Class:	
Incident Reason:	UNKNOWN			Source Type:	
Site Name:					
Site County/District:					
Site Geo Ref Meth:					
Incident Summary:	OTTAWA: 1 LITRE OF GREASE FROM RESTAURANT SPILLED TO STORM SEWER.				
Contaminant Qty:					

Map Key	Number of Records	Direction/ Distance (m)	Elev/Diff (m)	Site	DB
56	1 of 2	WSW/158.2	65.9 / 2.00	35 William Street Ottawa ON K1N 6Z9	EHS
Order No:	20200423008			Nearest Intersection:	
Status:	C			Municipality:	
Report Type:	Standard Report			Client Prov/State:	ON
Report Date:	28-APR-20			Search Radius (km):	.25
Date Received:	23-APR-20			X:	-75.6920567
Previous Site Name:				Y:	45.4279006
Lot/Building Size:	613 square meters (approximate)				
Additional Info Ordered:					
56	2 of 2	WSW/158.2	65.9 / 2.00	35 William Street Ottawa ON K1N 6Z9	EHS
Order No:	20200423008			Nearest Intersection:	
Status:	C			Municipality:	
Report Type:	Standard Report			Client Prov/State:	ON
Report Date:	28-APR-20			Search Radius (km):	.25
Date Received:	23-APR-20			X:	-75.6920567
Previous Site Name:				Y:	45.4279006
Lot/Building Size:	613 square meters (approximate)				
Additional Info Ordered:					
57	1 of 2	S/158.4	65.9 / 2.00	147 Rideau Street Ottawa ON K1N 5X4	EHS
Order No:	20051020018			Nearest Intersection:	Rideau St & Dalhousie St
Status:	C			Municipality:	
Report Type:	Custom Report			Client Prov/State:	ON
Report Date:	10/25/2005			Search Radius (km):	0.25
Date Received:	10/20/2005			X:	-75.690097
Previous Site Name:				Y:	45.427101
Lot/Building Size:					
Additional Info Ordered:					
57	2 of 2	S/158.4	65.9 / 2.00	147A Rideau Street Ottawa ON K1N 5X4	EHS
Order No:	20061222015			Nearest Intersection:	
Status:	C			Municipality:	
Report Type:	Custom Report			Client Prov/State:	ON
Report Date:	1/5/2007			Search Radius (km):	0.25
Date Received:	12/22/2006			X:	-75.690227
Previous Site Name:				Y:	45.427172
Lot/Building Size:					
Additional Info Ordered:	Fire Insur. Maps And /or Site Plans				
58	1 of 1	WSW/158.4	65.9 / 2.00	45 WILLIAMS STREET OTTAWA ON	HINC
External File Num:	FS INC 0612-04646				
Fuel Occurrence Type:	Leak				
Date of Occurrence:	12/20/2006				
Fuel Type Involved:	Fuel Oil				
Status Desc:	Completed - Causal Analysis(End)				
Job Type Desc:	Incident/Near-Miss Occurrence (FS)				
Oper. Type Involved:	Commercial (e.g. restaurant, business unit, etc)				
Service Interruptions:	No				

Map Key	Number of Records	Direction/ Distance (m)	Elev/Diff (m)	Site	DB
Property Damage:		Yes			
Fuel Life Cycle Stage:		Utilization			
Root Cause:		Root Cause: Equipment/Material/Component:No Procedures:No Maintenance:No Design:No Training:No Management:Yes Human Factors:No			
Reported Details:					
Fuel Category:		Liquid Fuel			
Occurrence Type:		Incident			
Affiliation:		Safety Authorities (MOL, ESA, Insurers, etc.)			
County Name:		Ottawa			
Approx. Quant. Rel:		200			
Nearby body of water:		No			
Enter Drainage Syst.:		No			
Approx. Quant. Unit:		Liters			
Environmental Impact:					

59	1 of 1	WSW/160.1	65.9 / 2.00	41 William St Ottawa ON	WWIS
Well ID:	7336492			Flowing (Y/N):	
Construction Date:				Flow Rate:	
Use 1st:	Monitoring and Test Hole			Data Entry Status:	
Use 2nd:				Data Src:	
Final Well Status:	Observation Wells			Date Received:	08-Jul-2019 00:00:00
Water Type:				Selected Flag:	TRUE
Casing Material:				Abandonment Rec:	
Audit No:	Z315207			Contractor:	6964
Tag:	A256011			Form Version:	7
Constructn Method:				Owner:	
Elevation (m):				County:	OTTAWA-CARLETON
Elevatn Reliabilty:				Lot:	
Depth to Bedrock:				Concession:	
Well Depth:				Concession Name:	
Overburden/Bedrock:				Easting NAD83:	
Pump Rate:				Northing NAD83:	
Static Water Level:				Zone:	
Clear/Cloudy:				UTM Reliability:	
Municipality:	OTTAWA CITY				
Site Info:					
PDF URL (Map):	https://d2khazk8e83rdv.cloudfront.net/moe_mapping/downloads/2Water/Wells_pdfs/733\7336492.pdf				

Additional Detail(s) (Map)

Well Completed Date:	2019/05/24
Year Completed:	2019
Depth (m):	1.4225016
Latitude:	45.4278785941141
Longitude:	-75.6920676494819
Path:	733\7336492.pdf

Bore Hole Information

Bore Hole ID:	1007500365	Elevation:	
DP2BR:		Elevrc:	
Spatial Status:		Zone:	18
Code OB:		East83:	445862.00
Code OB Desc:		North83:	5030717.00
Open Hole:		Org CS:	UTM83
Cluster Kind:		UTMRC:	4
Date Completed:	24-May-2019 00:00:00	UTMRC Desc:	margin of error : 30 m - 100 m
Remarks:		Location Method:	wwr
Loc Method Desc:	on Water Well Record		

Map Key	Number of Records	Direction/ Distance (m)	Elev/Diff (m)	Site	DB
Elevrc Desc:					
Location Source Date:					
Improvement Location Source:					
Improvement Location Method:					
Source Revision Comment:					
Supplier Comment:					
<u>Overburden and Bedrock</u>					
<u>Materials Interval</u>					
Formation ID:		1007991582			
Layer:		1			
Color:		2			
General Color:		GREY			
Mat1:		01			
Most Common Material:		FILL			
Mat2:		11			
Mat2 Desc:		GRAVEL			
Mat3:		66			
Mat3 Desc:		DENSE			
Formation Top Depth:		0.0			
Formation End Depth:		0.5			
Formation End Depth UOM:		ft			
<u>Overburden and Bedrock</u>					
<u>Materials Interval</u>					
Formation ID:		1007991583			
Layer:		2			
Color:		6			
General Color:		BROWN			
Mat1:		28			
Most Common Material:		SAND			
Mat2:		06			
Mat2 Desc:		SILT			
Mat3:		77			
Mat3 Desc:		LOOSE			
Formation Top Depth:		0.5			
Formation End Depth:		4.666999816894531			
Formation End Depth UOM:		ft			
<u>Annular Space/Abandonment</u>					
<u>Sealing Record</u>					
Plug ID:		1007992361			
Layer:		2			
Plug From:		0.6669999957084656			
Plug To:		4.666999816894531			
Plug Depth UOM:		ft			
<u>Annular Space/Abandonment</u>					
<u>Sealing Record</u>					
Plug ID:		1007992360			
Layer:		1			
Plug From:		0.0			
Plug To:		0.6669999957084656			
Plug Depth UOM:		ft			
<u>Method of Construction & Well</u>					
<u>Use</u>					

Map Key	Number of Records	Direction/ Distance (m)	Elev/Diff (m)	Site	DB
<hr/>					
Method Construction ID:		1007993215			
Method Construction Code:		7			
Method Construction:		Diamond			
Other Method Construction:					
<u>Pipe Information</u>					
Pipe ID:		1007990411			
Casing No:		0			
Comment:					
Alt Name:					
<u>Construction Record - Casing</u>					
Casing ID:		1007993651			
Layer:		1			
Material:		5			
Open Hole or Material:		PLASTIC			
Depth From:		0.0			
Depth To:		2.5			
Casing Diameter:		1.25			
Casing Diameter UOM:		Inch			
Casing Depth UOM:		ft			
<u>Construction Record - Screen</u>					
Screen ID:		1007993930			
Layer:		1			
Slot:		10			
Screen Top Depth:		1.6670000553131104			
Screen End Depth:		4.666999816894531			
Screen Material:		5			
Screen Depth UOM:		ft			
Screen Diameter UOM:		inch			
Screen Diameter:		1.659999966621399			
<u>Results of Well Yield Testing</u>					
Pumping Test Method Desc:					
Pump Test ID:		1007994526			
Pump Set At:					
Static Level:					
Final Level After Pumping:					
Recommended Pump Depth:					
Pumping Rate:					
Flowing Rate:					
Recommended Pump Rate:					
Levels UOM:		ft			
Rate UOM:		GPM			
Water State After Test Code:					
Water State After Test:					
Pumping Test Method:		0			
Pumping Duration HR:					
Pumping Duration MIN:					
Flowing:					
<u>Hole Diameter</u>					
Hole ID:		1007992833			
Diameter:		3.0			
Depth From:		0.0			
Depth To:		4.666999816894531			

Map Key	Number of Records	Direction/ Distance (m)	Elev/Diff (m)	Site	DB
Hole Depth UOM:		ft			
Hole Diameter UOM:		Inch			
Links					
Bore Hole ID:	1007500365			Tag No:	A256011
Depth M:	1.4225016			Contractor:	6964
Year Completed:	2019			Path:	733\7336492.pdf
Well Completed Dt:	2019/05/24			Latitude:	45.4278785941141
Audit No:	Z315207			Longitude:	-75.6920676494819

60	1 of 1	ESE/160.3	64.6 / 0.69	The Beer Store 209 RIDEAU STREET OTTAWA ON K1N 5X8	GEN
Generator No:		ON8825525			
SIC Code:		453992			
SIC Description:		Beer and Wine-Making Supplies Stores			
Approval Years:		04			
PO Box No:					
Country:					
Status:					
Co Admin:					
Choice of Contact:					
Phone No Admin:					
Contaminated Facility:					
MHSW Facility:					

61	1 of 2	SSE/162.0	65.6 / 1.69	OLRT CONSTRUCTORS RIDEAU STREET & DALHOUSIE STREET OTTAWA ON K1N 5X4	GEN
Generator No:		ON6895168			
SIC Code:		237990			
SIC Description:		OTHER HEAVY AND CIVIL ENGINEERING CONSTRUCTION			
Approval Years:		2016			
PO Box No:					
Country:		Canada			
Status:					
Co Admin:					
Choice of Contact:		CO_OFFICIAL			
Phone No Admin:					
Contaminated Facility:		No			
MHSW Facility:		No			

Detail(s)					
Waste Class:		221			
Waste Class Name:		LIGHT FUELS			

61	2 of 2	SSE/162.0	65.6 / 1.69	Unknown<UNOFFICIAL> Ottawa ON	SPL
Ref No:	8317-BMCFJZ			Discharger Report:	
Site No:	NA			Material Group:	
Incident Dt:	2020/03/03			Health/Env Conseq:	2 - Minor Environment
Year:				Client Type:	
Incident Cause:				Sector Type:	Miscellaneous Industrial
Incident Event:	Collision/Accident			Agency Involved:	
Contaminant Code:	15			Nearest Watercourse:	
Contaminant Name:	MOTOR OIL			Site Address:	

Map Key	Number of Records	Direction/ Distance (m)	Elev/Diff (m)	Site	DB
Contaminant Limit 1: Contam Limit Freq 1: Contaminant UN No 1: 1993 Environment Impact: Nature of Impact: Receiving Medium: Receiving Env: Land; Source Water Zone MOE Response: No Dt MOE Arvl on Scn: MOE Reported Dt: 2020/03/03 Dt Document Closed: Incident Reason: Unknown / N/A Site Name: Intersection of Rideau St. and Dalhousie St.<UNOFFICIAL> Site County/District: Site Geo Ref Meth: Incident Summary: City of Ottawa: Ukn qty vehicle fluid to road, catch basin Contaminant Qty: 0 other - see incident description					
Site District Office: Ottawa Site Postal Code: Site Region: Eastern Site Municipality: Ottawa Site Lot: Site Conc: Northing: 5030630.39 Easting: 446046.96 Site Geo Ref Accu: Site Map Datum: SAC Action Class: Land Spills Source Type: Motor Vehicle					
62	1 of 1	ESE/162.2	63.9 / 0.06	217 Rideau St Ottawa ON K1N5X8	EHS
Order No: 20140303031 Status: C Report Type: Standard Report Report Date: 05-MAR-14 Date Received: 03-MAR-14 Previous Site Name: Lot/Building Size: 3350.0000 Sq ft Additional Info Ordered:					
Nearest Intersection: Municipality: Ottawa Client Prov/State: ON Search Radius (km): .25 X: -75.688311 Y: 45.427979					
63	1 of 1	WNW/162.8	63.9 / 0.00	110 Clarence Street Ottawa ON K1N 5P6	EHS
Order No: 22072500636 Status: C Report Type: Standard Report Report Date: 28-JUL-22 Date Received: 25-JUL-22 Previous Site Name: Lot/Building Size: Additional Info Ordered:					
Nearest Intersection: Municipality: Client Prov/State: OH Search Radius (km): .25 X: -75.6920562 Y: 45.4292312					
64	1 of 2	ESE/162.9	64.6 / 0.69	201 Rideau Street Ottawa ON K1N 5X8	EHS
Order No: 20191120286 Status: C Report Type: Standard Select Report Report Date: 25-NOV-19 Date Received: 20-NOV-19 Previous Site Name: Lot/Building Size: Additional Info Ordered:					
Nearest Intersection: Municipality: Client Prov/State: ON Search Radius (km): .25 X: -75.688582 Y: 45.42763					
64	2 of 2	ESE/162.9	64.6 / 0.69	201 Rideau Street Ottawa ON K1N 5X8	EHS
Order No: 20191120286 Status: C Nearest Intersection: Municipality:					

Map Key	Number of Records	Direction/ Distance (m)	Elev/Diff (m)	Site	DB
Report Type: Standard Select Report Report Date: 25-NOV-19 Date Received: 20-NOV-19 Previous Site Name: Lot/Building Size: Additional Info Ordered:					
Client Prov/State: ON Search Radius (km): .25 X: -75.688582 Y: 45.42763					
65	1 of 2	ESE/162.9	64.6 / 0.69	201 Rideau Ottawa ON K1N 5X8	EHS
Order No: 20200115120 Status: C Report Type: Standard Report Report Date: 20-JAN-20 Date Received: 15-JAN-20 Previous Site Name: Lot/Building Size: Additional Info Ordered:					
Nearest Intersection: Municipality: Client Prov/State: ON Search Radius (km): .25 X: -75.6885821 Y: 45.4276295					
65	2 of 2	ESE/162.9	64.6 / 0.69	201 Rideau Ottawa ON K1N 5X8	EHS
Order No: 20200115120 Status: C Report Type: Standard Report Report Date: 20-JAN-20 Date Received: 15-JAN-20 Previous Site Name: Lot/Building Size: Additional Info Ordered:					
Nearest Intersection: Municipality: Client Prov/State: ON Search Radius (km): .25 X: -75.6885821 Y: 45.4276295					
66	1 of 8	W/163.2	64.9 / 1.00	OTTAWA, THE CITY OF RICHMOND PUMP STATION, 63 YORK ST, RICHMOND, CARP RIVER SANITARY SEWER SYSTEM OTTAWA CITY ON K1N 5T2	SPL
Ref No: 218540 Site No: Incident Dt: 12/19/2001 Year: Incident Cause: WASTEWATER DISCHARGE TO WATERCOURSE Incident Event: Contaminant Code: Contaminant Name: Contaminant Limit 1: Contam Limit Freq 1: Contaminant UN No 1: Environment Impact: Possible Nature of Impact: Human health Receiving Medium: Land, Water Receiving Env: MOE Response: Dt MOE Arvl on Scn: MOE Reported Dt: 12/19/2001 Dt Document Closed: Incident Reason: MATERIAL FAILURE Site Name: Site County/District:					
Discharger Report: Material Group: Health/Env Conseq: Client Type: Sector Type: Agency Involved: Nearest Watercourse: Site Address: Site District Office: Site Postal Code: Site Region: Site Municipality: 20107 Site Lot: Site Conc: Northing: Easting: Site Geo Ref Accu: Site Map Datum: SAC Action Class: Source Type:					

Map Key	Number of Records	Direction/ Distance (m)	Elev/Diff (m)	Site	DB
Site Geo Ref Meth:					
Incident Summary: RICHMOND P/S, RAW SEWAGE LEAK TO GROUND AND RIVER CONTAINING					
Contaminant Qty:					
66	2 of 8	W/163.2	64.9 / 1.00	City of Ottawa 63 York Street, Richmond Ottawa ON K1N 5T2	SPL
Ref No:	1725-6ERUCS			Discharger Report:	0
Site No:				Material Group:	Miscellaneous
Incident Dt:	7/29/2005			Health/Env Conseq:	
Year:				Client Type:	
Incident Cause:	Discharge or Emission to Air			Sector Type:	Other Plant - Sewage Municipal
Incident Event:				Agency Involved:	
Contaminant Code:				Nearest Watercourse:	
Contaminant Name:				Site Address:	
Contaminant Limit 1:				Site District Office:	Ottawa
Contam Limit Freq 1:				Site Postal Code:	
Contaminant UN No 1:				Site Region:	
Environment Impact:	Possible			Site Municipality:	Ottawa
Nature of Impact:	Air Pollution; Human Health/Safety			Site Lot:	
Receiving Medium:	Air			Site Conc:	
Receiving Env:				Northing:	NA
MOE Response:				Easting:	NA
Dt MOE Arvl on Scn:				Site Geo Ref Accu:	
MOE Reported Dt:	7/29/2005			Site Map Datum:	
Dt Document Closed:				SAC Action Class:	Spills to Air - gases and vapours
Incident Reason:	Equipment Failure			Source Type:	
Site Name:	Richmond Pumping Station Biofilter				
Site County/District:					
Site Geo Ref Meth:					
Incident Summary:	Richmond Pump.Stn. Biofilter, odour to atm.				
Contaminant Qty:					

66	3 of 8	W/163.2	64.9 / 1.00	City of Ottawa 63 York Street Ottawa ON	CA
Certificate #:	3193-6AALRF				
Application Year:	2005				
Issue Date:	3/29/2005				
Approval Type:	Air				
Status:	Revoked and/or Replaced				
Application Type:					
Client Name:					
Client Address:					
Client City:					
Client Postal Code:					
Project Description:					
Contaminants:					
Emission Control:					

66	4 of 8	W/163.2	64.9 / 1.00	City of Ottawa 63 York Street Ottawa ON	CA
Certificate #:	6211-6MJSTK				
Application Year:	2006				
Issue Date:	6/5/2006				
Approval Type:	Air				

Map Key	Number of Records	Direction/ Distance (m)	Elev/Diff (m)	Site	DB
Status: Application Type: Client Name: Client Address: Client City: Client Postal Code: Project Description: Contaminants: Emission Control:		Approved			
66	5 of 8	W/163.2	64.9 / 1.00	City of Ottawa 63 York Street Ottawa ON	CA
Certificate #: Application Year: Issue Date: Approval Type: Status: Application Type: Client Name: Client Address: Client City: Client Postal Code: Project Description: Contaminants: Emission Control:		8698-5WGSJT 2004 3/8/2004 Municipal and Private Sewage Works Approved			
66	6 of 8	W/163.2	64.9 / 1.00	City of Ottawa 63 York Street Ottawa ON K2G 6J8	ECA
Approval No: Approval Date: Status: Record Type: Link Source: SWP Area Name: Approval Type: Project Type: Business Name: Address: Full Address: Full PDF Link: PDF Site Location:		3193-6AALRF 2005-03-29 Revoked and/or Replaced ECA IDS ECA-AIR AIR City of Ottawa 63 York Street		MOE District: City: Longitude: Latitude: Geometry X: Geometry Y:	
66	7 of 8	W/163.2	64.9 / 1.00	City of Ottawa 63 York Street Ottawa ON K2G 6J8	ECA
Approval No: Approval Date: Status: Record Type: Link Source: SWP Area Name: Approval Type: Project Type: Business Name: Address:		6211-6MJSTK 2006-06-05 Amended ECA IDS ECA-AIR AIR City of Ottawa 63 York Street		MOE District: City: Longitude: Latitude: Geometry X: Geometry Y:	

Map Key	Number of Records	Direction/ Distance (m)	Elev/Diff (m)	Site	DB
Full Address: Full PDF Link: https://www.accessenvironment.ene.gov.on.ca/instruments/5099-6GQPYQ-14.pdf PDF Site Location:					
66	8 of 8	W/163.2	64.9 / 1.00	City of Ottawa 63 York Street Ottawa ON K1P 1J1	ECA
Approval No: 8698-5WGSJT Approval Date: 2004-03-08 Status: Revoked and/or Replaced Record Type: ECA Link Source: IDS SWP Area Name: Approval Type: ECA-MUNICIPAL AND PRIVATE SEWAGE WORKS Project Type: MUNICIPAL AND PRIVATE SEWAGE WORKS Business Name: City of Ottawa Address: 63 York Street Full Address: Full PDF Link: https://www.accessenvironment.ene.gov.on.ca/instruments/5863-5TVMW7-14.pdf PDF Site Location:					
67	1 of 2	E/165.5	61.8 / -2.07	OTTAWA CITY - CATHCART ST. CUMBERLAND ST./GEORGE ST. OTTAWA CITY ON	CA
Certificate #: 3-0871-91- Application Year: 91 Issue Date: 6/18/1991 Approval Type: Municipal sewage Status: Approved Application Type: Client Name: Client Address: Client City: Client Postal Code: Project Description: Contaminants: Emission Control:					
67	2 of 2	E/165.5	61.8 / -2.07	R.M. OF OTTAWA-CARLETON-CATHCART ST. CUMBERLAND ST./GEORGE ST. OTTAWA CITY ON	CA
Certificate #: 7-0699-91- Application Year: 91 Issue Date: 6/18/1991 Approval Type: Municipal water Status: Approved Application Type: Client Name: Client Address: Client City: Client Postal Code: Project Description: Contaminants: Emission Control:					

Map Key	Number of Records	Direction/ Distance (m)	Elev/Diff (m)	Site	DB
68	1 of 1	WSW/167.0	65.9 / 2.00	35 WILLIAM ST Ottawa ON	WWIS

Well ID:	7336491	Flowing (Y/N):	
Construction Date:		Flow Rate:	
Use 1st:	Monitoring and Test Hole	Data Entry Status:	
Use 2nd:		Data Src:	
Final Well Status:	Observation Wells	Date Received:	08-Jul-2019 00:00:00
Water Type:		Selected Flag:	TRUE
Casing Material:		Abandonment Rec:	
Audit No:	Z315206	Contractor:	6964
Tag:	A256031	Form Version:	7
Constructn Method:		Owner:	
Elevation (m):		County:	OTTAWA-CARLETON
Elevatn Reliabilty:		Lot:	
Depth to Bedrock:		Concession:	
Well Depth:		Concession Name:	
Overburden/Bedrock:		Easting NAD83:	
Pump Rate:		Northing NAD83:	
Static Water Level:		Zone:	
Clear/Cloudy:		UTM Reliability:	
Municipality:	OTTAWA CITY		
Site Info:			

PDF URL (Map): https://d2khazk8e83rdv.cloudfront.net/moe_mapping/downloads/2Water/Wells_pdfs/733\7336491.pdf

Additional Detail(s) (Map)

Well Completed Date:	2019/05/24
Year Completed:	2019
Depth (m):	1.8288
Latitude:	45.4279048987802
Longitude:	-75.6921830216608
Path:	733\7336491.pdf

Bore Hole Information

Bore Hole ID:	1007500359	Elevation:	
DP2BR:		Elevrc:	
Spatial Status:		Zone:	18
Code OB:		East83:	445853.00
Code OB Desc:		North83:	5030720.00
Open Hole:		Org CS:	UTM83
Cluster Kind:		UTMRC:	4
Date Completed:	24-May-2019 00:00:00	UTMRC Desc:	margin of error : 30 m - 100 m
Remarks:		Location Method:	wwr
Loc Method Desc:	on Water Well Record		
Elevrc Desc:			
Location Source Date:			
Improvement Location Source:			
Improvement Location Method:			
Source Revision Comment:			
Supplier Comment:			

Overburden and Bedrock Materials Interval

Formation ID:	1007991580
Layer:	1
Color:	2
General Color:	GREY
Mat1:	01
Most Common Material:	FILL

Map Key	Number of Records	Direction/ Distance (m)	Elev/Diff (m)	Site	DB
Mat2:		11			
Mat2 Desc:		GRAVEL			
Mat3:		66			
Mat3 Desc:		DENSE			
Formation Top Depth:		0.0			
Formation End Depth:		6.0			
Formation End Depth UOM:		ft			
<u>Overburden and Bedrock</u>					
<u>Materials Interval</u>					
Formation ID:		1007991581			
Layer:		2			
Color:		6			
General Color:		BROWN			
Mat1:		28			
Most Common Material:		SAND			
Mat2:		06			
Mat2 Desc:		SILT			
Mat3:		02			
Mat3 Desc:		TOPSOIL			
Formation Top Depth:		6.0			
Formation End Depth:		4.833000183105469			
Formation End Depth UOM:		ft			
<u>Annular Space/Abandonment</u>					
<u>Sealing Record</u>					
Plug ID:		1007992359			
Layer:		2			
Plug From:		0.666700005531311			
Plug To:		4.833000183105469			
Plug Depth UOM:		ft			
<u>Annular Space/Abandonment</u>					
<u>Sealing Record</u>					
Plug ID:		1007992358			
Layer:		1			
Plug From:		0.0			
Plug To:		0.666700005531311			
Plug Depth UOM:		ft			
<u>Method of Construction & Well</u>					
<u>Use</u>					
Method Construction ID:		1007993213			
Method Construction Code:		7			
Method Construction:		Diamond			
Other Method Construction:					
<u>Pipe Information</u>					
Pipe ID:		1007990410			
Casing No:		0			
Comment:					
Alt Name:					
<u>Construction Record - Casing</u>					
Casing ID:		1007993650			

Map Key	Number of Records	Direction/ Distance (m)	Elev/Diff (m)	Site	DB
Layer:		1			
Material:		5			
Open Hole or Material:		PLASTIC			
Depth From:		0.0			
Depth To:		1.6670000553131104			
Casing Diameter:		1.25			
Casing Diameter UOM:		Inch			
Casing Depth UOM:		ft			
<u>Construction Record - Screen</u>					
Screen ID:		1007993929			
Layer:		2			
Slot:					
Screen Top Depth:					
Screen End Depth:					
Screen Material:					
Screen Depth UOM:					
Screen Diameter UOM:		inch			
Screen Diameter:					
<u>Construction Record - Screen</u>					
Screen ID:		1007993928			
Layer:		1			
Slot:		10			
Screen Top Depth:		1.6670000553131104			
Screen End Depth:		4.833000183105469			
Screen Material:		5			
Screen Depth UOM:		ft			
Screen Diameter UOM:		inch			
Screen Diameter:		1.659999966621399			
<u>Results of Well Yield Testing</u>					
Pumping Test Method Desc:					
Pump Test ID:		1007994525			
Pump Set At:					
Static Level:					
Final Level After Pumping:					
Recommended Pump Depth:					
Pumping Rate:					
Flowing Rate:					
Recommended Pump Rate:					
Levels UOM:		ft			
Rate UOM:		GPM			
Water State After Test Code:					
Water State After Test:					
Pumping Test Method:		0			
Pumping Duration HR:					
Pumping Duration MIN:					
Flowing:					
<u>Hole Diameter</u>					
Hole ID:		1007992832			
Diameter:		3.0			
Depth From:		0.0			
Depth To:		4.833000183105469			
Hole Depth UOM:		ft			
Hole Diameter UOM:		Inch			

Map Key	Number of Records	Direction/ Distance (m)	Elev/Diff (m)	Site	DB
<u>Links</u>					
Bore Hole ID:	1007500359			Tag No:	A256031
Depth M:	1.8288			Contractor:	6964
Year Completed:	2019			Path:	733\7336491.pdf
Well Completed Dt:	2019/05/24			Latitude:	45.4279048987802
Audit No:	Z315206			Longitude:	-75.6921830216608

69	1 of 1	WSW/167.7	65.9 / 2.00	41 WILLIAM ST Ottawa ON	WWIS
Well ID:	7336493			Flowing (Y/N):	
Construction Date:				Flow Rate:	
Use 1st:	Test Hole			Data Entry Status:	
Use 2nd:	Monitoring			Data Src:	
Final Well Status:	Observation Wells			Date Received:	08-Jul-2019 00:00:00
Water Type:				Selected Flag:	TRUE
Casing Material:				Abandonment Rec:	
Audit No:	Z315208			Contractor:	6964
Tag:	A256010			Form Version:	7
Constructn Method:				Owner:	
Elevation (m):				County:	OTTAWA-CARLETON
Elevatn Reliabilty:				Lot:	
Depth to Bedrock:				Concession:	
Well Depth:				Concession Name:	
Overburden/Bedrock:				Easting NAD83:	
Pump Rate:				Northing NAD83:	
Static Water Level:				Zone:	
Clear/Cloudy:				UTM Reliability:	
Municipality:	OTTAWA CITY				
Site Info:					

PDF URL (Map): https://d2khazk8e83rdv.cloudfront.net/moe_mapping/downloads/2Water/Wells_pdfs/733\7336493.pdf

Additional Detail(s) (Map)

Well Completed Date: 2019/05/24
Year Completed: 2019
Depth (m): 1.4225016
Latitude: 45.4278510501519
Longitude: -75.6921567966836
Path: 733\7336493.pdf

Bore Hole Information

Bore Hole ID:	1007500368	Elevation:	
DP2BR:		Elevrc:	
Spatial Status:		Zone:	18
Code OB:		East83:	445855.00
Code OB Desc:		North83:	5030714.00
Open Hole:		Org CS:	UTM83
Cluster Kind:		UTMRC:	4
Date Completed:	24-May-2019 00:00:00	UTMRC Desc:	margin of error : 30 m - 100 m
Remarks:		Location Method:	wwr
Loc Method Desc:	on Water Well Record		
Elevrc Desc:			
Location Source Date:			
Improvement Location Source:			
Improvement Location Method:			
Source Revision Comment:			
Supplier Comment:			

Map Key	Number of Records	Direction/ Distance (m)	Elev/Diff (m)	Site	DB
<u>Overburden and Bedrock Materials Interval</u>					
Formation ID:		1007991584			
Layer:		1			
Color:		2			
General Color:		GREY			
Mat1:		01			
Most Common Material:		FILL			
Mat2:		11			
Mat2 Desc:		GRAVEL			
Mat3:		66			
Mat3 Desc:		DENSE			
Formation Top Depth:		0.0			
Formation End Depth:		0.5			
Formation End Depth UOM:		ft			
<u>Overburden and Bedrock Materials Interval</u>					
Formation ID:		1007991585			
Layer:		2			
Color:		6			
General Color:		BROWN			
Mat1:		28			
Most Common Material:		SAND			
Mat2:		06			
Mat2 Desc:		SILT			
Mat3:		77			
Mat3 Desc:		LOOSE			
Formation Top Depth:		0.5			
Formation End Depth:		4.666999816894531			
Formation End Depth UOM:		ft			
<u>Annular Space/Abandonment Sealing Record</u>					
Plug ID:		1007992363			
Layer:		2			
Plug From:		0.6669999957084656			
Plug To:		4.666999816894531			
Plug Depth UOM:		ft			
<u>Annular Space/Abandonment Sealing Record</u>					
Plug ID:		1007992362			
Layer:		1			
Plug From:		0.0			
Plug To:		0.6669999957084656			
Plug Depth UOM:		ft			
<u>Method of Construction & Well Use</u>					
Method Construction ID:		1007993216			
Method Construction Code:		7			
Method Construction:		Diamond			
Other Method Construction:					
<u>Pipe Information</u>					

Map Key	Number of Records	Direction/ Distance (m)	Elev/Diff (m)	Site	DB
Pipe ID:		1007990412			
Casing No:		0			
Comment:					
Alt Name:					
<u>Construction Record - Casing</u>					
Casing ID:		1007993652			
Layer:		1			
Material:		5			
Open Hole or Material:		PLASTIC			
Depth From:		0.0			
Depth To:		1.6670000553131104			
Casing Diameter:		1.25			
Casing Diameter UOM:		Inch			
Casing Depth UOM:		ft			
<u>Construction Record - Screen</u>					
Screen ID:		1007993931			
Layer:		1			
Slot:		10			
Screen Top Depth:		1.6670000553131104			
Screen End Depth:		4.666999816894531			
Screen Material:		5			
Screen Depth UOM:		ft			
Screen Diameter UOM:		inch			
Screen Diameter:		1.659999966621399			
<u>Results of Well Yield Testing</u>					
Pumping Test Method Desc:					
Pump Test ID:		1007994527			
Pump Set At:					
Static Level:					
Final Level After Pumping:					
Recommended Pump Depth:					
Pumping Rate:					
Flowing Rate:					
Recommended Pump Rate:					
Levels UOM:		ft			
Rate UOM:		GPM			
Water State After Test Code:					
Water State After Test:					
Pumping Test Method:		0			
Pumping Duration HR:					
Pumping Duration MIN:					
Flowing:		No			
<u>Links</u>					
Bore Hole ID:	1007500368			Tag No:	A256010
Depth M:	1.4225016			Contractor:	6964
Year Completed:	2019			Path:	733\7336493.pdf
Well Completed Dt:	2019/05/24			Latitude:	45.4278510501519
Audit No:	Z315208			Longitude:	-75.6921567966836

[70](#) 1 of 1 WSW/167.7 65.9 / 2.00 41 William St Ottawa ON [WWIS](#)

Well ID: 7336495 Flowing (Y/N):
Construction Date: Flow Rate:

Map Key	Number of Records	Direction/ Distance (m)	Elev/Diff (m)	Site	DB	
Use 1st: Use 2nd: Final Well Status: Water Type: Casing Material: Audit No: Tag: Constructn Method: Elevation (m): Elevatn Reliability: Depth to Bedrock: Well Depth: Overburden/Bedrock: Pump Rate: Static Water Level: Clear/Cloudy: Municipality: Site Info:	Monitoring and Test Hole Observation Wells Z296630 A256008			Data Entry Status: Data Src: Date Received: Selected Flag: Abandonment Rec: Contractor: Form Version: Owner: County: Lot: Concession: Concession Name: Easting NAD83: Northing NAD83: Zone: UTM Reliability:	08-Jul-2019 00:00:00 TRUE 6964 7 OTTAWA-CARLETON	
PDF URL (Map):	https://d2khazk8e83rdv.cloudfront.net/moe_mapping/downloads/2Water/Wells_pdfs/733\7336495.pdf					
<u>Additional Detail(s) (Map)</u>						
Well Completed Date: Year Completed: Depth (m): Latitude: Longitude: Path:	2019/05/24 2019 1.4225016 45.427868973875 -75.6921697991564 733\7336495.pdf					
<u>Bore Hole Information</u>						
Bore Hole ID: DP2BR: Spatial Status: Code OB: Code OB Desc: Open Hole: Cluster Kind: Date Completed: Remarks: Loc Method Desc: Elevrc Desc: Location Source Date: Improvement Location Source: Improvement Location Method: Source Revision Comment: Supplier Comment:	1007500377			Elevation: Elevrc: Zone: East83: North83: Org CS: UTMRC: UTMRC Desc: Location Method:	18 445854.00 5030716.00 UTM83 4 margin of error : 30 m - 100 m wwr	
<u>Overburden and Bedrock</u>						
<u>Materials Interval</u>						
Formation ID: Layer: Color: General Color: Mat1: Most Common Material: Mat2: Mat2 Desc: Mat3: Mat3 Desc: Formation Top Depth:	1007991325 1 2 GREY 01 FILL 11 GRAVEL 66 DENSE 0.0					

Map Key	Number of Records	Direction/ Distance (m)	Elev/Diff (m)	Site	DB
Formation End Depth:		0.5			
Formation End Depth UOM:		ft			
<u>Overburden and Bedrock Materials Interval</u>					
Formation ID:		1007991326			
Layer:		2			
Color:		6			
General Color:		BROWN			
Mat1:		28			
Most Common Material:		SAND			
Mat2:		06			
Mat2 Desc:		SILT			
Mat3:		77			
Mat3 Desc:		LOOSE			
Formation Top Depth:		0.5			
Formation End Depth:		4.666999816894531			
Formation End Depth UOM:		ft			
<u>Annular Space/Abandonment Sealing Record</u>					
Plug ID:		1007992265			
Layer:		1			
Plug From:		0.0			
Plug To:		0.6669999957084656			
Plug Depth UOM:		ft			
<u>Annular Space/Abandonment Sealing Record</u>					
Plug ID:		1007992266			
Layer:		2			
Plug From:		0.6669999957084656			
Plug To:		4.666999816894531			
Plug Depth UOM:		ft			
<u>Method of Construction & Well Use</u>					
Method Construction ID:		1007993218			
Method Construction Code:		7			
Method Construction:		Diamond			
Other Method Construction:					
<u>Pipe Information</u>					
Pipe ID:		1007990662			
Casing No:		0			
Comment:					
Alt Name:					
<u>Construction Record - Casing</u>					
Casing ID:		1007993562			
Layer:		1			
Material:		5			
Open Hole or Material:		PLASTIC			
Depth From:		0.0			
Depth To:		1.6670000553131104			

Map Key	Number of Records	Direction/ Distance (m)	Elev/Diff (m)	Site	DB
Casing Diameter:		1.25			
Casing Diameter UOM:		Inch			
Casing Depth UOM:		ft			
<u>Construction Record - Screen</u>					
Screen ID:		1007993897			
Layer:		1			
Slot:		10			
Screen Top Depth:		1.6670000553131104			
Screen End Depth:		4.666999816894531			
Screen Material:		5			
Screen Depth UOM:		ft			
Screen Diameter UOM:		inch			
Screen Diameter:		1.659999966621399			
<u>Results of Well Yield Testing</u>					
Pumping Test Method Desc:					
Pump Test ID:		1007994457			
Pump Set At:					
Static Level:					
Final Level After Pumping:					
Recommended Pump Depth:					
Pumping Rate:					
Flowing Rate:					
Recommended Pump Rate:					
Levels UOM:		ft			
Rate UOM:		GPM			
Water State After Test Code:					
Water State After Test:					
Pumping Test Method:		0			
Pumping Duration HR:					
Pumping Duration MIN:					
Flowing:					
<u>Hole Diameter</u>					
Hole ID:		1007992759			
Diameter:		3.0			
Depth From:		0.0			
Depth To:		4.666999816894531			
Hole Depth UOM:		ft			
Hole Diameter UOM:		Inch			
<u>Links</u>					
Bore Hole ID:		1007500377		Tag No:	A256008
Depth M:		1.4225016		Contractor:	6964
Year Completed:		2019		Path:	733\7336495.pdf
Well Completed Dt:		2019/05/24		Latitude:	45.427868973875
Audit No:		Z296630		Longitude:	-75.6921697991564

71	1 of 1	WSW/168.5	65.9 / 2.00	51 & 53 William Street Ottawa ON K1N 6Z9	SPL
Ref No:		0352-8J2G4T		Discharger Report:	
Site No:				Material Group:	
Incident Dt:		6/21/2011		Health/Env Conseq:	
Year:				Client Type:	
Incident Cause:		Unknown		Sector Type: Unknown	
Incident Event:				Agency Involved:	

Map Key	Number of Records	Direction/ Distance (m)	Elev/Diff (m)	Site	DB
Contaminant Code:	31			Nearest Watercourse:	
Contaminant Name:	SMOKE			Site Address:	51 & 53 William Street
Contaminant Limit 1:				Site District Office:	
Contam Limit Freq 1:				Site Postal Code:	
Contaminant UN No 1:				Site Region:	
Environment Impact:	Not Anticipated			Site Municipality:	Ottawa
Nature of Impact:				Site Lot:	
Receiving Medium:	Sewage - Municipal/Private and Commercial			Site Conc:	
Receiving Env:				Northing:	
MOE Response:	No Field Response			Easting:	
Dt MOE Arvl on Scn:				Site Geo Ref Accu:	
MOE Reported Dt:	6/21/2011			Site Map Datum:	
Dt Document Closed:	11/22/2011			SAC Action Class:	TSSA - Fuel Safety Branch
Incident Reason:				Source Type:	
Site Name:	2 Clothing Stores<UNOFFICIAL>				
Site County/District:					
Site Geo Ref Meth:					
Incident Summary:	TSSA: Ottawa: Commercial Building Fire				
Contaminant Qty:	0 other - see incident description				

<u>72</u>	1 of 1	E/168.5	61.8 / -2.07	380 CUMBERLAND ST Ottawa ON	WWIS
Well ID:	7353987			Flowing (Y/N):	
Construction Date:				Flow Rate:	
Use 1st:	Monitoring and Test Hole			Data Entry Status:	
Use 2nd:				Data Src:	
Final Well Status:	Monitoring and Test Hole			Date Received:	19-Feb-2020 00:00:00
Water Type:				Selected Flag:	TRUE
Casing Material:				Abandonment Rec:	
Audit No:	Z324455			Contractor:	7241
Tag:	A282389			Form Version:	7
Constructn Method:				Owner:	
Elevation (m):				County:	OTTAWA-CARLETON
Elevatn Reliabilty:				Lot:	
Depth to Bedrock:				Concession:	
Well Depth:				Concession Name:	
Overburden/Bedrock:				Easting NAD83:	
Pump Rate:				Northing NAD83:	
Static Water Level:				Zone:	
Clear/Cloudy:				UTM Reliability:	
Municipality:	NEPEAN TOWNSHIP				
Site Info:					

PDF URL (Map):

Additional Detail(s) (Map)

Well Completed Date:	2019/12/23
Year Completed:	2019
Depth (m):	6.4008
Latitude:	45.4286407380733
Longitude:	-75.688088486867
Path:	

Bore Hole Information

Bore Hole ID:	1008173847	Elevation:	
DP2BR:		Elevrc:	
Spatial Status:		Zone:	18
Code OB:		East83:	446174.00
Code OB Desc:		North83:	5030799.00

Map Key	Number of Records	Direction/ Distance (m)	Elev/Diff (m)	Site	DB
Open Hole:				Org CS:	UTM83
Cluster Kind:				UTMRC:	4
Date Completed:	23-Dec-2019 00:00:00			UTMRC Desc:	margin of error : 30 m - 100 m
Remarks:				Location Method:	wwr
Loc Method Desc:		on Water Well Record			
Elevrc Desc:					
Location Source Date:					
Improvement Location Source:					
Improvement Location Method:					
Source Revision Comment:					
Supplier Comment:					

Overburden and Bedrock
Materials Interval

Formation ID: 1008232451
Layer: 3
Color: 6
General Color: BROWN
Mat1: 09
Most Common Material: MEDIUM SAND
Mat2: 11
Mat2 Desc: GRAVEL
Mat3: 73
Mat3 Desc: HARD
Formation Top Depth: 2.5
Formation End Depth: 4.0
Formation End Depth UOM: ft

Overburden and Bedrock
Materials Interval

Formation ID: 1008232454
Layer: 6
Color: 2
General Color: GREY
Mat1: 15
Most Common Material: LIMESTONE
Mat2: 73
Mat2 Desc: HARD
Mat3: 74
Mat3 Desc: LAYERED
Formation Top Depth: 18.0
Formation End Depth: 21.0
Formation End Depth UOM: ft

Overburden and Bedrock
Materials Interval

Formation ID: 1008232450
Layer: 2
Color: 2
General Color: GREY
Mat1: 11
Most Common Material: GRAVEL
Mat2: 06
Mat2 Desc: SILT
Mat3: 12
Mat3 Desc: STONES
Formation Top Depth: 1.0
Formation End Depth: 2.5
Formation End Depth UOM: ft

Map Key	Number of Records	Direction/ Distance (m)	Elev/Diff (m)	Site	DB
<u>Overburden and Bedrock Materials Interval</u>					
Formation ID:		1008232452			
Layer:		4			
Color:		6			
General Color:		BROWN			
Mat1:		09			
Most Common Material:		MEDIUM SAND			
Mat2:					
Mat2 Desc:					
Mat3:					
Mat3 Desc:					
Formation Top Depth:		4.0			
Formation End Depth:		9.0			
Formation End Depth UOM:		ft			
<u>Overburden and Bedrock Materials Interval</u>					
Formation ID:		1008232453			
Layer:		5			
Color:		6			
General Color:		BROWN			
Mat1:		34			
Most Common Material:		TILL			
Mat2:		12			
Mat2 Desc:		STONES			
Mat3:					
Mat3 Desc:					
Formation Top Depth:		9.0			
Formation End Depth:		18.0			
Formation End Depth UOM:		ft			
<u>Overburden and Bedrock Materials Interval</u>					
Formation ID:		1008232449			
Layer:		1			
Color:		2			
General Color:		GREY			
Mat1:		38			
Most Common Material:		CONGLOMERATE			
Mat2:		11			
Mat2 Desc:		GRAVEL			
Mat3:		73			
Mat3 Desc:		HARD			
Formation Top Depth:		0.0			
Formation End Depth:		1.0			
Formation End Depth UOM:		ft			
<u>Annular Space/Abandonment Sealing Record</u>					
Plug ID:		1008234707			
Layer:		2			
Plug From:		1.0			
Plug To:		3.0			
Plug Depth UOM:		ft			
<u>Annular Space/Abandonment Sealing Record</u>					

Map Key	Number of Records	Direction/ Distance (m)	Elev/Diff (m)	Site	DB
Plug ID:		1008234706			
Layer:		1			
Plug From:		0.0			
Plug To:		1.0			
Plug Depth UOM:		ft			
<u>Annular Space/Abandonment Sealing Record</u>					
Plug ID:		1008234708			
Layer:		3			
Plug From:		3.0			
Plug To:		10.0			
Plug Depth UOM:		ft			
<u>Annular Space/Abandonment Sealing Record</u>					
Plug ID:		1008234709			
Layer:		4			
Plug From:		10.0			
Plug To:		21.0			
Plug Depth UOM:		ft			
<u>Method of Construction & Well Use</u>					
Method Construction ID:		1008236757			
Method Construction Code:		7			
Method Construction:		Diamond			
Other Method Construction:					
<u>Pipe Information</u>					
Pipe ID:		1008229436			
Casing No:		0			
Comment:					
Alt Name:					
<u>Construction Record - Casing</u>					
Casing ID:		1008237696			
Layer:		2			
Material:					
Open Hole or Material:					
Depth From:					
Depth To:					
Casing Diameter:					
Casing Diameter UOM:		Inch			
Casing Depth UOM:					
<u>Construction Record - Casing</u>					
Casing ID:		1008237695			
Layer:		1			
Material:		5			
Open Hole or Material:		PLASTIC			
Depth From:		0.0			
Depth To:		11.0			
Casing Diameter:		1.3799999952316284			

Map Key	Number of Records	Direction/ Distance (m)	Elev/Diff (m)	Site	DB
Casing Diameter UOM:		Inch			
Casing Depth UOM:		ft			
<u>Construction Record - Screen</u>					
Screen ID:		1008238543			
Layer:		1			
Slot:		10			
Screen Top Depth:		11.0			
Screen End Depth:		21.0			
Screen Material:		5			
Screen Depth UOM:		ft			
Screen Diameter UOM:		inch			
Screen Diameter:		1.659999966621399			
<u>Results of Well Yield Testing</u>					
Pumping Test Method Desc:					
Pump Test ID:		1008239886			
Pump Set At:					
Static Level:					
Final Level After Pumping:					
Recommended Pump Depth:					
Pumping Rate:					
Flowing Rate:					
Recommended Pump Rate:					
Levels UOM:		ft			
Rate UOM:		GPM			
Water State After Test Code:					
Water State After Test:					
Pumping Test Method:		0			
Pumping Duration HR:					
Pumping Duration MIN:					
Flowing:					
<u>Hole Diameter</u>					
Hole ID:		1008235750			
Diameter:		2.875			
Depth From:		0.0			
Depth To:		18.0			
Hole Depth UOM:		ft			
Hole Diameter UOM:		Inch			
<u>Hole Diameter</u>					
Hole ID:		1008235751			
Diameter:					
Depth From:		18.0			
Depth To:		2.0			
Hole Depth UOM:		ft			
Hole Diameter UOM:					
<u>Links</u>					
Bore Hole ID:	1008173847			Tag No:	A282389
Depth M:	6.4008			Contractor:	7241
Year Completed:	2019			Path:	7357353987.pdf
Well Completed Dt:	2019/12/23			Latitude:	45.4286407380733
Audit No:	Z324455			Longitude:	-75.688088486867

Map Key	Number of Records	Direction/ Distance (m)	Elev/Diff (m)	Site	DB
73	1 of 2	S/168.9	65.9 / 2.00	147 Rideau Street Ottawa ON K1N 5X4	EHS
Order No:	21022600173			Nearest Intersection:	
Status:	C			Municipality:	
Report Type:	Standard Report			Client Prov/State:	ON
Report Date:	03-MAR-21			Search Radius (km):	.25
Date Received:	26-FEB-21			X:	-75.6902934
Previous Site Name:				Y:	45.4270011
Lot/Building Size:					
Additional Info Ordered:					
73	2 of 2	S/168.9	65.9 / 2.00	147 Rideau Street Ottawa ON K1N 5X4	EHS
Order No:	21022600173			Nearest Intersection:	
Status:	C			Municipality:	
Report Type:	Standard Report			Client Prov/State:	ON
Report Date:	03-MAR-21			Search Radius (km):	.25
Date Received:	26-FEB-21			X:	-75.6902934
Previous Site Name:				Y:	45.4270011
Lot/Building Size:					
Additional Info Ordered:					
74	1 of 1	ESE/170.3	64.6 / 0.69	THE NON-PROFIT ORGANIZATION FOR ALMAGUIN HOUSING INC. (N.O.A.H.) ON	ECA
Approval No:	A-500-5117636129			MOE District:	Ottawa
Approval Date:	2021-06-14			City:	
Status:	Active			Longitude:	-75.68861111
Record Type:	ECA			Latitude:	45.4275
Link Source:	MOFA			Geometry X:	-8425617.647699999
SWP Area Name:	Rideau Valley			Geometry Y:	5689075.574299998
Approval Type:	ECA-SEWAGE_MUNICIPAL				
Project Type:	SEWAGE_MUNICIPAL				
Business Name:	THE NON-PROFIT ORGANIZATION FOR ALMAGUIN HOUSING INC. (N.O.A.H.)				
Address:					
Full Address:					
Full PDF Link:	http://www.accessenvironment.ene.gov.on.ca/AEWeb/ae/ViewDocument.action?documentRefID=2421563				
PDF Site Location:					
75	1 of 1	W/170.9	64.9 / 1.03	Rothsay, A Member of Maple Leaf Foods Inc. 61 York Street Ottawa ON	SPL
Ref No:	0356-8ZJGWX			Discharger Report:	
Site No:				Material Group:	
Incident Dt:	29-OCT-12			Health/Env Conseq:	
Year:				Client Type:	
Incident Cause:	Leak/Break			Sector Type:	Truck - Transport/Hauling
Incident Event:				Agency Involved:	
Contaminant Code:	15			Nearest Watercourse:	
Contaminant Name:	HYDRAULIC OIL			Site Address:	61 York Street
Contaminant Limit 1:				Site District Office:	
Contam Limit Freq 1:				Site Postal Code:	
Contaminant UN No 1:				Site Region:	
Environment Impact:	Possible			Site Municipality:	Ottawa
Nature of Impact:	Other Impact(s)			Site Lot:	
Receiving Medium:				Site Conc:	

Map Key	Number of Records	Direction/ Distance (m)	Elev/Diff (m)	Site	DB
Receiving Env: MOE Response: No Field Response Dt MOE Arvl on Scn: MOE Reported Dt: 29-OCT-12 Dt Document Closed: Incident Reason: Equipment Failure Site Name: Mother Tucker's parking lot<UNOFFICIAL> Site County/District: Site Geo Ref Meth: Incident Summary: Rothsay, 20 gal hydraulic Contaminant Qty: 90.8 L				Northing: Easting: Site Geo Ref Accu: Site Map Datum: SAC Action Class: Land Spills Source Type:	

76	1 of 1	SW/171.3	65.8 / 1.92	117 RIDEAU ST Ottawa ON	WWIS
Well ID: 7217513 Construction Date: Use 1st: Monitoring and Test Hole Use 2nd: 0 Final Well Status: Observation Wells Water Type: Casing Material: Audit No: Z162997 Tag: A155782 Constructn Method: Elevation (m): Elevatn Reliabilty: Depth to Bedrock: Well Depth: Overburden/Bedrock: Pump Rate: Static Water Level: Clear/Cloudy: Municipality: OTTAWA CITY Site Info:				Flowing (Y/N): Flow Rate: Data Entry Status: Data Src: Date Received: 13-Mar-2014 00:00:00 Selected Flag: TRUE Abandonment Rec: Contractor: 7241 Form Version: 7 Owner: County: OTTAWA-CARLETON Lot: Concession: Concession Name: Easting NAD83: Northing NAD83: Zone: UTM Reliability:	

PDF URL (Map): https://d2khazk8e83rdv.cloudfront.net/moe_mapping/downloads/2Water/Wells_pdfs/721\7217513.pdf

Additional Detail(s) (Map)

Well Completed Date: 2014/02/06
Year Completed: 2014
Depth (m): 15.2
Latitude: 45.4271367307345
Longitude: -75.6912021065382
Path: 721\7217513.pdf

Bore Hole Information

Bore Hole ID: 1004720081 DP2BR: Spatial Status: Code OB: Code OB Desc: Open Hole: Cluster Kind: Date Completed: 06-Feb-2014 00:00:00 Remarks: Loc Method Desc: on Water Well Record Elevrc Desc: Location Source Date: Improvement Location Source:	Elevation: Elevrc: Zone: 18 East83: 445929.00 North83: 5030634.00 Org CS: UTM83 UTMRC: 4 UTMRC Desc: margin of error : 30 m - 100 m Location Method: wwr
--	---

Map Key	Number of Records	Direction/ Distance (m)	Elev/Diff (m)	Site	DB
Improvement Location Method:					
Source Revision Comment:					
Supplier Comment:					
<u>Overburden and Bedrock</u>					
<u>Materials Interval</u>					
Formation ID:		1005094945			
Layer:		3			
Color:		2			
General Color:		GREY			
Mat1:		17			
Most Common Material:		SHALE			
Mat2:					
Mat2 Desc:					
Mat3:		73			
Mat3 Desc:		HARD			
Formation Top Depth:		0.6100000143051147			
Formation End Depth:		15.199999809265137			
Formation End Depth UOM:		m			
<u>Overburden and Bedrock</u>					
<u>Materials Interval</u>					
Formation ID:		1005094944			
Layer:		2			
Color:		2			
General Color:		GREY			
Mat1:		11			
Most Common Material:		GRAVEL			
Mat2:		01			
Mat2 Desc:		FILL			
Mat3:		73			
Mat3 Desc:		HARD			
Formation Top Depth:		0.3100000023841858			
Formation End Depth:		0.6100000143051147			
Formation End Depth UOM:		m			
<u>Overburden and Bedrock</u>					
<u>Materials Interval</u>					
Formation ID:		1005094943			
Layer:		1			
Color:		2			
General Color:		GREY			
Mat1:					
Most Common Material:					
Mat2:					
Mat2 Desc:					
Mat3:		73			
Mat3 Desc:		HARD			
Formation Top Depth:		0.0			
Formation End Depth:		0.3100000023841858			
Formation End Depth UOM:		m			
<u>Annular Space/Abandonment</u>					
<u>Sealing Record</u>					
Plug ID:		1005094953			
Layer:		1			
Plug From:		0.0			
Plug To:		0.3100000023841858			

Map Key	Number of Records	Direction/ Distance (m)	Elev/Diff (m)	Site	DB
Plug Depth UOM:		m			
<u>Annular Space/Abandonment Sealing Record</u>					
Plug ID:		1005094955			
Layer:		3			
Plug From:		1.5			
Plug To:		15.199999809265137			
Plug Depth UOM:		m			
<u>Annular Space/Abandonment Sealing Record</u>					
Plug ID:		1005094954			
Layer:		2			
Plug From:		0.3100000023841858			
Plug To:		1.5			
Plug Depth UOM:		m			
<u>Method of Construction & Well Use</u>					
Method Construction ID:		1005094952			
Method Construction Code:		D			
Method Construction:		Direct Push			
Other Method Construction:					
<u>Pipe Information</u>					
Pipe ID:		1005094942			
Casing No:		0			
Comment:					
Alt Name:					
<u>Construction Record - Casing</u>					
Casing ID:		1005094948			
Layer:		1			
Material:		5			
Open Hole or Material:		PLASTIC			
Depth From:		0.0			
Depth To:		10.670000076293945			
Casing Diameter:		3.450000047683716			
Casing Diameter UOM:		cm			
Casing Depth UOM:		m			
<u>Construction Record - Screen</u>					
Screen ID:		1005094949			
Layer:		1			
Slot:		10			
Screen Top Depth:		10.670000076293945			
Screen End Depth:		15.199999809265137			
Screen Material:		5			
Screen Depth UOM:		m			
Screen Diameter UOM:		cm			
Screen Diameter:		4.210000038146973			

Water Details

Map Key	Number of Records	Direction/ Distance (m)	Elev/Diff (m)	Site	DB
---------	-------------------	----------------------------	------------------	------	----

Water ID: 1005094947
Layer:
Kind Code:
Kind:
Water Found Depth:
Water Found Depth UOM: m

Hole Diameter

Hole ID: 1005094946
Diameter: 5.710000038146973
Depth From: 0.0
Depth To: 15.199999809265137
Hole Depth UOM: m
Hole Diameter UOM: cm

Links

Bore Hole ID: 1004720081	Tag No: A155782
Depth M: 15.2	Contractor: 7241
Year Completed: 2014	Path: 721\7217513.pdf
Well Completed Dt: 2014/02/06	Latitude: 45.4271367307345
Audit No: Z162997	Longitude: -75.6912021065382

<u>77</u>	1 of 1	W/171.5	64.9 / 1.03	61 York Street and 92 Clarence Street Ottawa ON	EHS
---------------------------	--------	---------	-------------	--	-----

Order No: 20100727037	Nearest Intersection:
Status: C	Municipality:
Report Type: Standard Report	Client Prov/State: ON
Report Date: 8/6/2010	Search Radius (km): 0.25
Date Received: 7/27/2010	X: -75.692407
Previous Site Name:	Y: 45.428736
Lot/Building Size:	
Additional Info Ordered:	

<u>78</u>	1 of 18	E/172.0	63.2 / -0.67	CAPITAL PUBLISHERS 400 CUMBERLAND ST OTTAWA ON K1N 8X3	SCT
---------------------------	---------	---------	--------------	--	-----

Established: 1958
Plant Size (ft²): 3000
Employment: 12

--Details--

Description: PERIODICALS: PUBLISHING, OR PUBLISHING AND PRINTING
SIC/NAICS Code: 2721

<u>78</u>	2 of 18	E/172.0	63.2 / -0.67	WHERE - OTTAWA HULL 400 CUMBERLAND ST OTTAWA ON K1N 8X3	SCT
---------------------------	---------	---------	--------------	---	-----

Established: 1959
Plant Size (ft²): 0
Employment: 13

--Details--

Map Key	Number of Records	Direction/ Distance (m)	Elev/Diff (m)	Site	DB
Description:		PERIODICALS: PUBLISHING, OR PUBLISHING AND PRINTING			
SIC/NAICS Code:		2721			

78	3 of 18	E/172.0	63.2 / -0.67	DEPARTMENT OF NATIONAL DEFENSE 400 CUMBERLAND STREET OTTAWA ON K1N 8X3	GEN
--------------------	---------	---------	--------------	--	-----

Generator No: ON2487203
SIC Code: 8111
SIC Description: DEFENCE SERVICES
Approval Years: 99,00,01
PO Box No:
Country:
Status:
Co Admin:
Choice of Contact:
Phone No Admin:
Contaminated Facility:
MHSW Facility:

Detail(s)

Waste Class: 242
Waste Class Name: HALOGENATED PESTICIDES

Waste Class: 252
Waste Class Name: WASTE OILS & LUBRICANTS

Waste Class: 262
Waste Class Name: DETERGENTS/SOAPS

Waste Class: 264
Waste Class Name: PHOTOPROCESSING WASTES

Waste Class: 265
Waste Class Name: GRAPHIC ART WASTES

Waste Class: 331
Waste Class Name: WASTE COMPRESSED GASES

Waste Class: 145
Waste Class Name: PAINT/PIGMENT/COATING RESIDUES

Waste Class: 212
Waste Class Name: ALIPHATIC SOLVENTS

Waste Class: 213
Waste Class Name: PETROLEUM DISTILLATES

Waste Class: 221
Waste Class Name: LIGHT FUELS

78	4 of 18	E/172.0	63.2 / -0.67	Department of National Defence Cumberland House 400 Cumberland Street Ottawa ON K1N 8X3	GEN
--------------------	---------	---------	--------------	---	-----

Generator No: ON4648086
SIC Code:
SIC Description:
Approval Years: 02,03,04,05,06,07,08
PO Box No:
Country:

Map Key	Number of Records	Direction/ Distance (m)	Elev/Diff (m)	Site	DB
Status: Co Admin: Choice of Contact: Phone No Admin: Contaminated Facility: MHSW Facility:					
<u>Detail(s)</u>					
Waste Class:		122			
Waste Class Name:		ALKALINE WASTES - OTHER METALS			
Waste Class:		112			
Waste Class Name:		ACID WASTE - HEAVY METALS			
Waste Class:		121			
Waste Class Name:		ALKALINE WASTES - HEAVY METALS			
Waste Class:		146			
Waste Class Name:		OTHER SPECIFIED INORGANICS			
78	5 of 18	E/172.0	63.2 / -0.67	400 Cumberland Street Ottawa ON K1N 8X3	EHS
Order No:		20101029032		Nearest Intersection:	
Status:		C		Municipality:	
Report Type:		Custom Report		Client Prov/State: ON	
Report Date:		11/5/2010		Search Radius (km): 0.25	
Date Received:		10/29/2010 3:25:45 PM		X: -75.68788	
Previous Site Name:				Y: 45.428285	
Lot/Building Size:					
Additional Info Ordered:					
78	6 of 18	E/172.0	63.2 / -0.67	Department of National Defence Cumberland House 400 Cumberland Street Ottawa ON K1N 8X3	GEN
Generator No:		ON4648086			
SIC Code:		911110			
SIC Description:		Defence Services			
Approval Years:		2009			
PO Box No:					
Country:					
Status:					
Co Admin:					
Choice of Contact:					
Phone No Admin:					
Contaminated Facility:					
MHSW Facility:					
<u>Detail(s)</u>					
Waste Class:		112			
Waste Class Name:		ACID WASTE - HEAVY METALS			
Waste Class:		121			
Waste Class Name:		ALKALINE WASTES - HEAVY METALS			
Waste Class:		146			
Waste Class Name:		OTHER SPECIFIED INORGANICS			

Map Key	Number of Records	Direction/ Distance (m)	Elev/Diff (m)	Site	DB
78	7 of 18	E/172.0	63.2 / -0.67	Department of National Defence Cumberland House 400 Cumberland Street Ottawa ON K1N 8X3	GEN
Generator No:		ON4648086			
SIC Code:		911110			
SIC Description:		Defence Services			
Approval Years:		2010			
PO Box No:					
Country:					
Status:					
Co Admin:					
Choice of Contact:					
Phone No Admin:					
Contaminated Facility:					
MHSW Facility:					
<u>Detail(s)</u>					
Waste Class:		121			
Waste Class Name:		ALKALINE WASTES - HEAVY METALS			
Waste Class:		112			
Waste Class Name:		ACID WASTE - HEAVY METALS			
Waste Class:		146			
Waste Class Name:		OTHER SPECIFIED INORGANICS			
78	8 of 18	E/172.0	63.2 / -0.67	Department of National Defence Cumberland House 400 Cumberland Street Ottawa ON K1N 8X3	GEN
Generator No:		ON4648086			
SIC Code:		911110			
SIC Description:		Defence Services			
Approval Years:		2011			
PO Box No:					
Country:					
Status:					
Co Admin:					
Choice of Contact:					
Phone No Admin:					
Contaminated Facility:					
MHSW Facility:					
<u>Detail(s)</u>					
Waste Class:		112			
Waste Class Name:		ACID WASTE - HEAVY METALS			
Waste Class:		121			
Waste Class Name:		ALKALINE WASTES - HEAVY METALS			
Waste Class:		146			
Waste Class Name:		OTHER SPECIFIED INORGANICS			
78	9 of 18	E/172.0	63.2 / -0.67	Department of National Defence Cumberland House 400 Cumberland Street Ottawa ON K1N 8X3	GEN
Generator No:		ON4648086			
SIC Code:		911110			
SIC Description:		Defence Services			

Map Key	Number of Records	Direction/ Distance (m)	Elev/Diff (m)	Site	DB
Approval Years: PO Box No: Country: Status: Co Admin: Choice of Contact: Phone No Admin: Contaminated Facility: MHSW Facility:		2012			
<u>Detail(s)</u>					
Waste Class:		121			
Waste Class Name:		ALKALINE WASTES - HEAVY METALS			
Waste Class:		112			
Waste Class Name:		ACID WASTE - HEAVY METALS			
Waste Class:		146			
Waste Class Name:		OTHER SPECIFIED INORGANICS			
78	10 of 18	E/172.0	63.2 / -0.67	Department of National Defence Cumberland House 400 Cumberland Street Ottawa ON	GEN
Generator No: SIC Code: SIC Description: Approval Years: PO Box No: Country: Status: Co Admin: Choice of Contact: Phone No Admin: Contaminated Facility: MHSW Facility:		ON4648086 911110	2013		
<u>Detail(s)</u>					
Waste Class:		112			
Waste Class Name:		ACID WASTE - HEAVY METALS			
Waste Class:		146			
Waste Class Name:		OTHER SPECIFIED INORGANICS			
Waste Class:		121			
Waste Class Name:		ALKALINE WASTES - HEAVY METALS			
78	11 of 18	E/172.0	63.2 / -0.67	Department of National Defence Cumberland House 400 Cumberland Street Ottawa ON K1A 0R2	GEN
Generator No: SIC Code: SIC Description: Approval Years: PO Box No: Country: Status: Co Admin: Choice of Contact: Phone No Admin:		ON4648086 911110 911110 2016		Canada	
Co Admin:		Paul Haight			
Choice of Contact:		CO_ADMIN			
Phone No Admin:		(819) 775-4506 Ext.			

Map Key	Number of Records	Direction/ Distance (m)	Elev/Diff (m)	Site	DB
Contaminated Facility:		No			
MHSW Facility:		No			
<u>Detail(s)</u>					
Waste Class:		112			
Waste Class Name:		ACID WASTE - HEAVY METALS			
Waste Class:		146			
Waste Class Name:		OTHER SPECIFIED INORGANICS			
Waste Class:		121			
Waste Class Name:		ALKALINE WASTES - HEAVY METALS			
78	12 of 18	E/172.0	63.2 / -0.67	Department of National Defence Cumberland House 400 Cumberland Street Ottawa ON K1A 0R2	GEN
Generator No:		ON4648086			
SIC Code:		911110			
SIC Description:		911110			
Approval Years:		2015			
PO Box No:					
Country:		Canada			
Status:					
Co Admin:		Karin Frederking			
Choice of Contact:		CO_ADMIN			
Phone No Admin:		(819) 775-7413 Ext.			
Contaminated Facility:		No			
MHSW Facility:		No			
<u>Detail(s)</u>					
Waste Class:		112			
Waste Class Name:		ACID WASTE - HEAVY METALS			
Waste Class:		146			
Waste Class Name:		OTHER SPECIFIED INORGANICS			
Waste Class:		121			
Waste Class Name:		ALKALINE WASTES - HEAVY METALS			
78	13 of 18	E/172.0	63.2 / -0.67	Department of National Defence Cumberland House 400 Cumberland Street Ottawa ON K1A 0R2	GEN
Generator No:		ON4648086			
SIC Code:		911110			
SIC Description:		911110			
Approval Years:		2014			
PO Box No:					
Country:		Canada			
Status:					
Co Admin:		Karin Frederking			
Choice of Contact:		CO_ADMIN			
Phone No Admin:		(819) 775-7413 Ext.			
Contaminated Facility:		No			
MHSW Facility:		No			
<u>Detail(s)</u>					
Waste Class:		121			

Map Key	Number of Records	Direction/ Distance (m)	Elev/Diff (m)	Site	DB
Waste Class Name:		ALKALINE WASTES - HEAVY METALS			
Waste Class:		146			
Waste Class Name:		OTHER SPECIFIED INORGANICS			
Waste Class:		112			
Waste Class Name:		ACID WASTE - HEAVY METALS			
78	14 of 18	E/172.0	63.2 / -0.67	Department of National Defence RP Ops 400 Cumberland Street Ottawa ON K1A 0R2	GEN
Generator No:		ON4648086			
SIC Code:					
SIC Description:					
Approval Years:		As of Dec 2018			
PO Box No:					
Country:		Canada			
Status:		Registered			
Co Admin:					
Choice of Contact:					
Phone No Admin:					
Contaminated Facility:					
MHSW Facility:					
<u>Detail(s)</u>					
Waste Class:		112 C			
Waste Class Name:		Acid solutions - containing heavy metals			
Waste Class:		121 C			
Waste Class Name:		Alkaline slutions - containing heavy metals			
Waste Class:		146 R			
Waste Class Name:		Other specified inorganic sludges, slurries or solids			
78	15 of 18	E/172.0	63.2 / -0.67	400 Cumberland St Ottawa ON K1N8X3	EHS
Order No:		20170601025		Nearest Intersection:	
Status:		C		Municipality:	
Report Type:		Standard Report		Client Prov/State: ON	
Report Date:		06-JUN-17		Search Radius (km): .25	
Date Received:		01-JUN-17		X: -75.688073	
Previous Site Name:				Y: 45.428246	
Lot/Building Size:					
Additional Info Ordered:					
78	16 of 18	E/172.0	63.2 / -0.67	Department of National Defence RP Ops 400 Cumberland Street Ottawa ON K1A 0R2	GEN
Generator No:		ON4648086			
SIC Code:					
SIC Description:					
Approval Years:		As of Jul 2020			
PO Box No:					
Country:		Canada			
Status:		Registered			
Co Admin:					
Choice of Contact:					
Phone No Admin:					

Map Key	Number of Records	Direction/ Distance (m)	Elev/Diff (m)	Site	DB
Contaminated Facility: MHSW Facility:					
<u>Detail(s)</u>					
Waste Class:		146 R			
Waste Class Name:		Other specified inorganic sludges, slurries or solids			
Waste Class:		121 C			
Waste Class Name:		Alkaline slutions - containing heavy metals			
Waste Class:		112 C			
Waste Class Name:		Acid solutions - containing heavy metals			
78	17 of 18	E/172.0	63.2 / -0.67	Department of National Defence RP Ops 400 Cumberland Street Ottawa ON K1A 0R2	GEN
Generator No:		ON4648086			
SIC Code:					
SIC Description:					
Approval Years:		As of Nov 2021			
PO Box No:					
Country:		Canada			
Status:		Registered			
Co Admin:					
Choice of Contact:					
Phone No Admin:					
Contaminated Facility:					
MHSW Facility:					
<u>Detail(s)</u>					
Waste Class:		121 C			
Waste Class Name:		Alkaline slutions - containing heavy metals			
Waste Class:		146 R			
Waste Class Name:		Other specified inorganic sludges, slurries or solids			
Waste Class:		112 C			
Waste Class Name:		Acid solutions - containing heavy metals			
78	18 of 18	E/172.0	63.2 / -0.67	Department of National Defense RP Ops 400 Cumberland Street Ottawa ON K1A 0R2	GEN
Generator No:		ON4648086			
SIC Code:					
SIC Description:					
Approval Years:		As of Oct 2022			
PO Box No:					
Country:		Canada			
Status:		Registered			
Co Admin:					
Choice of Contact:					
Phone No Admin:					
Contaminated Facility:					
MHSW Facility:					
<u>Detail(s)</u>					
Waste Class:		121 C			

Map Key	Number of Records	Direction/ Distance (m)	Elev/Diff (m)	Site	DB
Waste Class Name:		ALKALINE WASTES - HEAVY METALS			
Waste Class:		112 C			
Waste Class Name:		ACID WASTE - HEAVY METALS			
Waste Class:		146 R			
Waste Class Name:		OTHER SPECIFIED INORGANICS			

79	1 of 1	WSW/172.0	65.8 / 1.91	Enbridge Gas Distribution Inc. 31 Williams Street Ottawa ON	SPL
Ref No:	1540-8KRKLY	Discharger Report:			
Site No:		Material Group:			
Incident Dt:	8/15/2011	Health/Env Conseq:			
Year:		Client Type:			
Incident Cause:	Discharge or Emission to Air	Sector Type: Pipeline			
Incident Event:		Agency Involved:			
Contaminant Code:	35	Nearest Watercourse:			
Contaminant Name:	NATURAL GAS, COMPRESSED (METHANE)	Site Address: 31 Williams Street			
Contaminant Limit 1:		Site District Office:			
Contam Limit Freq 1:		Site Postal Code:			
Contaminant UN No 1:		Site Region:			
Environment Impact:	Not Anticipated	Site Municipality: Ottawa			
Nature of Impact:		Site Lot:			
Receiving Medium:		Site Conc:			
Receiving Env:		Northing:			
MOE Response:	Not MOE mandate	Easting:			
Dt MOE Arvl on Scrn:		Site Geo Ref Accu:			
MOE Reported Dt:	8/15/2011	Site Map Datum:			
Dt Document Closed:	11/19/2011	SAC Action Class: TSSA - Fuel Safety Branch			
Incident Reason:	Spill	Source Type:			
Site Name:	Commercial Address<UNOFFICIAL>				
Site County/District:					
Site Geo Ref Meth:					
Incident Summary:	TSSA FSB: Service Strike, Nat Gas to Atm				
Contaminant Qty:	0 other - see incident description				

80	1 of 2	W/172.1	66.0 / 2.08	54 York Street Ottawa ON K1N 6Z9	EHS
Order No:	20300600055	Nearest Intersection:			
Status:	C	Municipality:			
Report Type:	Standard Report	Client Prov/State: ON			
Report Date:	09-OCT-20	Search Radius (km): .25			
Date Received:	06-OCT-20	X: -75.6923808			
Previous Site Name:		Y: 45.4281741			
Lot/Building Size:					
Additional Info Ordered:	Fire Insur. Maps and/or Site Plans				

80	2 of 2	W/172.1	66.0 / 2.08	54 York Street Ottawa ON K1N 6Z9	EHS
Order No:	20300600055	Nearest Intersection:			
Status:	C	Municipality:			
Report Type:	Standard Report	Client Prov/State: ON			
Report Date:	09-OCT-20	Search Radius (km): .25			
Date Received:	06-OCT-20	X: -75.6923808			
Previous Site Name:		Y: 45.4281741			
Lot/Building Size:					
Additional Info Ordered:	Fire Insur. Maps and/or Site Plans				

Map Key	Number of Records	Direction/ Distance (m)	Elev/Diff (m)	Site	DB
81	1 of 1	W/173.9	66.0 / 2.08	BASSI CONSTRUCTION LP 54 York St Ottawa ON K1N 6Z9	GEN
Generator No: ON2637973 SIC Code: SIC Description: Approval Years: As of Jan 2021 PO Box No: Country: Canada Status: Registered Co Admin: Choice of Contact: Phone No Admin: Contaminated Facility: MHSW Facility:					
Detail(s)					
Waste Class: 221 I					
Waste Class Name: Light fuels					
82	1 of 2	E/174.1	62.9 / -0.95	400 Cumberland Street Ottawa ON K1N 8X3	EHS
Order No: 21081900101 Status: C Report Type: Standard Report Report Date: 24-AUG-21 Date Received: 19-AUG-21 Previous Site Name: Lot/Building Size: Additional Info Ordered:		Nearest Intersection: Municipality: Client Prov/State: ON Search Radius (km): .25 X: -75.6880394 Y: 45.4282701			
82	2 of 2	E/174.1	62.9 / -0.95	400 Cumberland Street Ottawa ON K1N 8X3	EHS
Order No: 21081900101 Status: C Report Type: Standard Report Report Date: 24-AUG-21 Date Received: 19-AUG-21 Previous Site Name: Lot/Building Size: Additional Info Ordered:		Nearest Intersection: Municipality: Client Prov/State: ON Search Radius (km): .25 X: -75.6880394 Y: 45.4282701			
83	1 of 1	SW/174.1	65.8 / 1.92	Industry Images Inc. 78 George St Suite 301 Ottawa ON K1N 5W1	SCT
Established: 01-AUG-00 Plant Size (ft²): Employment:					
--Details--					
Description: Quick Printing					
SIC/NAICS Code: 323114					

Map Key	Number of Records	Direction/ Distance (m)	Elev/Diff (m)	Site	DB
Description:		Graphic Design Services			
SIC/NAICS Code:		541430			
Description:		Digital Printing			
SIC/NAICS Code:		323115			
Description:		Other Printing			
SIC/NAICS Code:		323119			
84	1 of 1	SSW/175.0	65.9 / 2.00	137 Rideau St Ottawa ON	SPL
Ref No:	7885-B44Q4M			Discharger Report:	
Site No:	NA			Material Group:	
Incident Dt:	2018/08/29			Health/Env Conseq:	2 - Minor Environment
Year:				Client Type:	
Incident Cause:				Sector Type:	Unknown / N/A
Incident Event:	Leak/Break			Agency Involved:	
Contaminant Code:	15			Nearest Watercourse:	
Contaminant Name:	MOTOR OIL			Site Address:	137 Rideau St
Contaminant Limit 1:				Site District Office:	Ottawa
Contam Limit Freq 1:				Site Postal Code:	
Contaminant UN No 1:	1993			Site Region:	Eastern
Environment Impact:				Site Municipality:	Ottawa
Nature of Impact:				Site Lot:	
Receiving Medium:				Site Conc:	
Receiving Env:	Land			Northing:	5030590.18
MOE Response:	No			Easting:	445969.6
Dt MOE Arvl on Scn:				Site Geo Ref Accu:	Map
MOE Reported Dt:	2018/08/29			Site Map Datum:	
Dt Document Closed:				SAC Action Class:	Land Spills
Incident Reason:	Equipment Failure			Source Type:	Motor Vehicle
Site Name:	roadway<UNOFFICIAL>				
Site County/District:					
Site Geo Ref Meth:	10 -100 metres eg. Topographic Map				
Incident Summary:	Modern Niagara: 5L motor oil to road, contained				
Contaminant Qty:	5 L				
85	1 of 1	W/177.0	66.0 / 2.08	ON	BORE
Borehole ID:	613547			Inclin FLG:	No
OGF ID:	215514804			SP Status:	Initial Entry
Status:				Surv Elev:	No
Type:	Borehole			Piezometer:	No
Use:				Primary Name:	
Completion Date:	JUN-1972			Municipality:	
Static Water Level:				Lot:	
Primary Water Use:				Township:	
Sec. Water Use:				Latitude DD:	45.428283
Total Depth m:	5.8			Longitude DD:	-75.692473
Depth Ref:	Ground Surface			UTM Zone:	18
Depth Elev:				Easting:	445831
Drill Method:				Northing:	5030762
Orig Ground Elev m:	62.9			Location Accuracy:	
Elev Reliabil Note:				Accuracy:	Not Applicable
DEM Ground Elev m:	62.5				
Concession:					
Location D:					
Survey D:					
Comments:					

Map Key	Number of Records	Direction/ Distance (m)	Elev/Diff (m)	Site	DB
<u>Borehole Geology Stratum</u>					
Geology Stratum ID:	218395569			Mat Consistency:	
Top Depth:	2.7			Material Moisture:	
Bottom Depth:	4.2			Material Texture:	
Material Color:				Non Geo Mat Type:	
Material 1:	Bedrock			Geologic Formation:	
Material 2:	Limestone			Geologic Group:	
Material 3:				Geologic Period:	
Material 4:				Depositional Gen:	
Gsc Material Description:					
Stratum Description:	BEDROCK.				
Geology Stratum ID:	218395566			Mat Consistency:	
Top Depth:	.3			Material Moisture:	
Bottom Depth:	.8			Material Texture:	
Material Color:				Non Geo Mat Type:	
Material 1:				Geologic Formation:	
Material 2:	Sand			Geologic Group:	
Material 3:	Silt			Geologic Period:	
Material 4:	Bedrock			Depositional Gen:	
Gsc Material Description:					
Stratum Description:	ARTIFICIAL.				
Geology Stratum ID:	218395565			Mat Consistency:	
Top Depth:	0			Material Moisture:	
Bottom Depth:	.3			Material Texture:	
Material Color:				Non Geo Mat Type:	
Material 1:				Geologic Formation:	
Material 2:	Asphalt			Geologic Group:	
Material 3:	Sand			Geologic Period:	
Material 4:	Gravel			Depositional Gen:	
Gsc Material Description:					
Stratum Description:	ARTIFICIAL.				
Geology Stratum ID:	218395567			Mat Consistency:	Dense
Top Depth:	.8			Material Moisture:	
Bottom Depth:	1.5			Material Texture:	
Material Color:				Non Geo Mat Type:	
Material 1:	Sand			Geologic Formation:	
Material 2:	Silt			Geologic Group:	
Material 3:	Gravel			Geologic Period:	
Material 4:				Depositional Gen:	
Gsc Material Description:					
Stratum Description:	SAND. DENSE.				
Geology Stratum ID:	218395568			Mat Consistency:	Dense
Top Depth:	1.5			Material Moisture:	
Bottom Depth:	2.7			Material Texture:	
Material Color:				Non Geo Mat Type:	
Material 1:	Unknown			Geologic Formation:	
Material 2:	Till			Geologic Group:	
Material 3:	Silt			Geologic Period:	
Material 4:				Depositional Gen:	
Gsc Material Description:					
Stratum Description:	UNSPECIFIED. DENSE.				
Geology Stratum ID:	218395570			Mat Consistency:	
Top Depth:	4.2			Material Moisture:	
Bottom Depth:	5.8			Material Texture:	
Material Color:				Non Geo Mat Type:	
Material 1:	Bedrock			Geologic Formation:	
Material 2:	Limestone			Geologic Group:	
Material 3:				Geologic Period:	

Map Key	Number of Records	Direction/ Distance (m)	Elev/Diff (m)	Site	DB
---------	-------------------	----------------------------	------------------	------	----

Material 4: **Depositional Gen:**
Gsc Material Description:
Stratum Description: BEDROCK. 00010 020 00025 023 00050 012 000100260002501300050021OUND,STRATIFIED. 00 **Note: Many records provided by the department have a truncated [Stratum Description] field.

Source

Source Type: Data Survey
Source Orig: Geological Survey of Canada
Source Date: 1956-1972
Confidence: H
Observatio:
Source Name: Urban Geology Automated Information System (UGAIS)
Source Details: File: OTTAWA2.txt RecordID: 060550 NTS_Sheet: 31G05G
Confiden 1: Logged by professional. Exact and complete description of material and properties.

Source Appl: Spatial/Tabular
Source Iden: 1
Scale or Res: Varies
Horizontal: NAD27
Verticalda: Mean Average Sea Level

Source List

Source Identifier: 1
Source Type: Data Survey
Source Date: 1956-1972
Scale or Resolution: Varies
Source Name: Urban Geology Automated Information System (UGAIS)
Source Originators: Geological Survey of Canada

Horizontal Datum: NAD27
Vertical Datum: Mean Average Sea Level
Projection Name: Universal Transverse Mercator

86	1 of 1	ESE/177.5	63.8 / -0.03	8887322 CANADA INC. 215 RIDEAU STREET, OTTAWA, ON K1N 9M2 Ottawa ON	RSC
--------------------	--------	-----------	--------------	---	-----

RSC ID: 229790
RA No:
RSC Type: Phase 1 and 2 RSC
Curr Property Use: Commercial
Ministry District: Ottawa District Office
Filing Date: 2021/09/29
Date Ack:
Date Returned:
Restoration Type:
Soil Type:
Criteria:
CPU Issued Sect 1686:
Asmt Roll No: 0614020601027000000,
0614020601028000000
Prop ID No (PIN): 04214-0215 (LT),
04214-0214 (LT)
Property Municipal Address: 215 RIDEAU STREET, OTTAWA, ON K1N 9M2, 209 RIDEAU STREET, OTTAWA, ON K1N 5X8
Mailing Address:
Latitude & Latitude:
UTM Coordinates:
Consultant:
Legal Desc:
Measurement Method:
Applicable Standards:
RSC PDF: <https://www.lrcsde.lrc.gov.on.ca/BFISWebPublic/pub/viewDocument.action?attachmentId=151759&fileName=BROWNFIELDS-E.pdf>

Cert Date:
Cert Prop Use No:
Intended Prop Use: Residential
Qual Person Name: MICHAEL BEAUDOIN
Stratified (Y/N):
Audit (Y/N):
Entire Leg Prop. (Y/N):
Accuracy Estimate:
Telephone:
Fax:
Email:

Document(s) Detail

Document Heading: Supporting Documents
Document Name: Survey.pdf
Document Type: A Current plan of Survey
Document Link: <https://www.lrcsde.lrc.gov.on.ca/BFISWebPublic/pub/viewDocument.action?>

Map Key	Number of Records	Direction/ Distance (m)	Elev/Diff (m)	Site	DB
				attachmentId=151757&fileName=Survey.pdf	
Document Heading:				Supporting Documents	
Document Name:				Ownership Docs.pdf	
Document Type:				Copy of any deed(s), transfer(s) or other document(s)	
Document Link:				https://www.lrcsde.lrc.gov.on.ca/BFISWebPublic/pub/viewDocument.action?attachmentId=151761&fileName=Ownership+Docs.pdf	
Document Heading:				Supporting Documents	
Document Name:				8887322 Canada Inc - compliance.pdf	
Document Type:				Certificate of Status	
Document Link:				https://www.lrcsde.lrc.gov.on.ca/BFISWebPublic/pub/viewDocument.action?attachmentId=151758&fileName=8887322+Canada+Inc+compliance.pdf	
Document Heading:				Supporting Documents	
Document Name:				Lawyers Letter.pdf	
Document Type:				Lawyer's letter consisting of a legal description of the property	
Document Link:				https://www.lrcsde.lrc.gov.on.ca/BFISWebPublic/pub/viewDocument.action?attachmentId=151760&fileName=Lawyers+Letter.pdf	
Document Heading:				Supporting Documents	
Document Name:				Land Use History.pdf	
Document Type:				Table of Current and Past Property Use	
Document Link:				https://www.lrcsde.lrc.gov.on.ca/BFISWebPublic/pub/viewDocument.action?attachmentId=151754&fileName=Land+Use+History.pdf	
Document Heading:				Supporting Documents	
Document Name:				APEC Table.pdf	
Document Type:				Area(s) of Potential Environmental Concern	
Document Link:				https://www.lrcsde.lrc.gov.on.ca/BFISWebPublic/pub/viewDocument.action?attachmentId=151762&fileName=APEC+Table.pdf	
Document Heading:				Supporting Documents	
Document Name:				CSM.pdf	
Document Type:				Phase 2 Conceptual Site Model	
Document Link:				https://www.lrcsde.lrc.gov.on.ca/BFISWebPublic/pub/viewDocument.action?attachmentId=151753&fileName=CSM.pdf	

87	1 of 1	ENE/178.2	60.8 / -3.08	389 Cumberland Street Ottawa ON K1N 1H8	EHS
Order No:	20010621008			Nearest Intersection: Cumberland St. and George St.	
Status:	C			Municipality:	
Report Type:	Complete Report			Client Prov/State: ON	
Report Date:	6/27/01			Search Radius (km): 0.25	
Date Received:	6/21/01			X: -75.688304	
Previous Site Name:				Y: 45.429211	
Lot/Building Size:					
Additional Info Ordered:					

88	1 of 1	SSW/180.1	65.9 / 2.00	90 George Street Limited 135 Rideau Street, Ottawa, Ontario, ON K1N 5X4	RSC
RSC ID:	4903			Cert Date: 18-Sep-06	
RA No:				Cert Prop Use No: No CPU	
RSC Type:				Intended Prop Use: Residential	
Curr Property Use: Commercial				Qual Person Name: Mr. Terrence Guilbault	
Ministry District: OTTAWA				Stratified (Y/N):	
Filing Date: 17-Nov-06				Audit (Y/N):	
Date Ack:				Entire Leg Prop. (Y/N): Yes	
Date Returned:				Accuracy Estimate: 6 to 10 meters	
Restoration Type:				Telephone: 613-2342296	
Soil Type:				Fax: 613-2344610	

Map Key	Number of Records	Direction/ Distance (m)	Elev/Diff (m)	Site	DB
Criteria:					
CPU Issued Sect 1686:	No			Email:	
Asmt Roll No:					
Prop ID No (PIN):		4215-138, 4215-174, 4215-180			
Property Municipal Address:		135 Rideau Street, Ottawa, Ontario,			
Mailing Address:		Suite 200 - 81 Metcalfe Street, Ottawa, Ontario K1P 6K7			
Latitude & Longitude:		45.42694440N 75.69083330W			
UTM Coordinates:		NAD83 18-445958-5030612 (converted from Latitude & Longitude)			
Consultant:					
Legal Desc:		Firstly: Parts of Block I, L, and Lot K, Plan 42482 being Part 1 in Plan 4R-13386, North Side Rideau Street, City of Ottawa. Secondly: Lot 14 and Part of Lot 15, Plan 42482 Part 1, Plan 4R-13220, North side of George Street, City of Ottawa, Regional Municipality of Ottawa-Carleton. Thirdly: Part of Lot K Plan 42482 des. as Part 2, Plan 4R-13386, North Rideau			
Measurement Method:		Digitized from a map			
Applicable Standards:		Full Depth Site Conditions Standard, with Nonpotable Ground Water, Coarse Textured Soil, for Residential/Parkland/Institutional property use			
RSC PDF:					
89	1 of 1	NW/181.6	63.2 / -0.67	291-297 DALHOUSIE STREET OTTAWA ON K1N 7E5	EHS
Order No:	20071107012			Nearest Intersection:	
Status:	C			Municipality:	
Report Type:	CAN - Custom Report			Client Prov/State:	
Report Date:	11/15/2007			Search Radius (km):	0.25
Date Received:	11/7/2007			X:	-75.691729
Previous Site Name:				Y:	45.429772
Lot/Building Size:					
Additional Info Ordered:	Fire Insur. Maps And /or Site Plans				
90	1 of 2	NE/181.7	60.9 / -2.95	Enbridge Gas Distribution Inc. York & Cumberland Ottawa ON	SPL
Ref No:	2144-7N8NQP			Discharger Report:	
Site No:				Material Group:	
Incident Dt:				Health/Env Conseq:	
Year:				Client Type:	
Incident Cause:	Pipe Or Hose Leak			Sector Type:	Pipeline
Incident Event:				Agency Involved:	
Contaminant Code:				Nearest Watercourse:	
Contaminant Name:	NATURAL GAS (METHANE)			Site Address:	
Contaminant Limit 1:				Site District Office:	
Contam Limit Freq 1:				Site Postal Code:	
Contaminant UN No 1:				Site Region:	
Environment Impact:	Not Anticipated			Site Municipality:	Ottawa
Nature of Impact:				Site Lot:	
Receiving Medium:				Site Conc:	
Receiving Env:				Northing:	
MOE Response:	Not MOE mandate			Easting:	
Dt MOE Arvl on Scn:				Site Geo Ref Accu:	
MOE Reported Dt:	1/12/2009			Site Map Datum:	
Dt Document Closed:				SAC Action Class:	Air Spills - Gases and Vapours
Incident Reason:	Other - Reason not otherwise defined			Source Type:	
Site Name:	York & Cumberland<UNOFFICIAL>				
Site County/District:					
Site Geo Ref Meth:					
Incident Summary:	Natural Gas: Ottawa, 5 " line strike				
Contaminant Qty:					

Map Key	Number of Records	Direction/ Distance (m)	Elev/Diff (m)	Site	DB
90	2 of 2	NE/181.7	60.9 / -2.95	INTERSECTION OF CUMBERLAND STREET & YORK STREET OTTAWA ON	HINC

External File Num: FS INC 0901-00191
Fuel Occurrence Type: Pipeline Strike
Date of Occurrence: 1/12/2009
Fuel Type Involved: Natural Gas
Status Desc: Completed - Causal Analysis(End)
Job Type Desc: Incident/Near-Miss Occurrence (FS)
Oper. Type Involved: Construction Site (pipeline strike)
Service Interruptions: Yes
Property Damage: Yes
Fuel Life Cycle Stage: Transmission, Distribution and Transportation
Root Cause: Root Cause: Equipment/Material/Component:No Procedures:No Maintenance:No Design:No Training:Yes
Management:No Human Factors:Yes
Reported Details:
Fuel Category: Gaseous Fuel
Occurrence Type: Incident
Affiliation: Safety Authorities (MOL, ESA, Insurers, etc.)
County Name: Ottawa
Approx. Quant. Rel:
Nearby body of water:
Enter Drainage Syst.:
Approx. Quant. Unit:
Environmental Impact:

91	1 of 2	E/182.1	62.9 / -0.95	ZIPPY PRINT 43-573 227 RIDEAU ST. OTTAWA ON K1N 5X8	GEN
--------------------	--------	---------	--------------	---	-----

Generator No: ON1491615
SIC Code: 2821
SIC Description: PLATEMAKING, ETC.
Approval Years: 93,94,95,96,97,98
PO Box No:
Country:
Status:
Co Admin:
Choice of Contact:
Phone No Admin:
Contaminated Facility:
MHSW Facility:

Detail(s)

Waste Class: 264
Waste Class Name: PHOTOPROCESSING WASTES

91	2 of 2	E/182.1	62.9 / -0.95	ZIPPY PRINT 227 RIDEAU STREET OTTAWA ON K1N 5X8	GEN
--------------------	--------	---------	--------------	---	-----

Generator No: ON1491615
SIC Code: 2821
SIC Description: PLATEMAKING, ETC.
Approval Years: 99,00,01
PO Box No:
Country:
Status:
Co Admin:
Choice of Contact:
Phone No Admin:

Map Key	Number of Records	Direction/ Distance (m)	Elev/Diff (m)	Site	DB
Contaminated Facility: MHSW Facility:					
Detail(s)					
Waste Class:		264			
Waste Class Name:		PHOTOPROCESSING WASTES			
92	1 of 2	SW/184.8	66.7 / 2.86	74 George Street Ottawa ON Ottawa ON K1N 5W1	EHS
Order No:		22020700469		Nearest Intersection:	
Status:		C		Municipality:	
Report Type:		Standard Report		Client Prov/State: ON	
Report Date:		10-FEB-22		Search Radius (km): .25	
Date Received:		07-FEB-22		X: -75.6914417	
Previous Site Name:				Y: 45.4270903	
Lot/Building Size:					
Additional Info Ordered:		Fire Insur. Maps and/or Site Plans			
92	2 of 2	SW/184.8	66.7 / 2.86	74 George Street Ottawa ON Ottawa ON K1N 5W1	EHS
Order No:		22020700469		Nearest Intersection:	
Status:		C		Municipality:	
Report Type:		Standard Report		Client Prov/State: ON	
Report Date:		10-FEB-22		Search Radius (km): .25	
Date Received:		07-FEB-22		X: -75.6914417	
Previous Site Name:				Y: 45.4270903	
Lot/Building Size:					
Additional Info Ordered:		Fire Insur. Maps and/or Site Plans			
93	1 of 1	SSE/185.3	65.6 / 1.69	RIDEAU COLOR 168 RIDEAU STREET OTTAWA ON K1W 5X6	GEN
Generator No:		ON1745900			
SIC Code:		6571			
SIC Description:		CAMERA/PHOTO. SUPPLY			
Approval Years:		93,94,95,96,97,98,99,00,01			
PO Box No:					
Country:					
Status:					
Co Admin:					
Choice of Contact:					
Phone No Admin:					
Contaminated Facility:					
MHSW Facility:					
Detail(s)					
Waste Class:		264			
Waste Class Name:		PHOTOPROCESSING WASTES			
94	1 of 1	SSW/189.4	65.8 / 1.92	117 RIDEAU ST Ottawa ON	WWIS
Well ID:		7217514		Flowing (Y/N):	
Construction Date:					
				Flow Rate:	

Map Key	Number of Records	Direction/ Distance (m)	Elev/Diff (m)	Site	DB
Use 1st:	Monitoring and Test Hole			Data Entry Status:	
Use 2nd:	0			Data Src:	
Final Well Status:	Observation Wells			Date Received:	13-Mar-2014 00:00:00
Water Type:				Selected Flag:	TRUE
Casing Material:				Abandonment Rec:	
Audit No:	Z178048			Contractor:	7241
Tag:	A155781			Form Version:	7
Constructn Method:				Owner:	
Elevation (m):				County:	OTTAWA-CARLETON
Elevatn Reliability:				Lot:	
Depth to Bedrock:				Concession:	
Well Depth:				Concession Name:	
Overburden/Bedrock:				Easting NAD83:	
Pump Rate:				Northing NAD83:	
Static Water Level:				Zone:	
Clear/Cloudy:				UTM Reliability:	
Municipality:	NEPEAN TOWNSHIP				
Site Info:					
PDF URL (Map):	https://d2khazk8e83rdv.cloudfront.net/moe_mapping/downloads/2Water/Wells_pdfs/721\7217514.pdf				
<u>Additional Detail(s) (Map)</u>					
Well Completed Date:	2014/02/05				
Year Completed:	2014				
Depth (m):	15.2				
Latitude:	45.4269302584743				
Longitude:	-75.6911101041945				
Path:	721\7217514.pdf				
<u>Bore Hole Information</u>					
Bore Hole ID:	1004720084			Elevation:	
DP2BR:				Elevrc:	
Spatial Status:				Zone:	18
Code OB:				East83:	445936.00
Code OB Desc:				North83:	5030611.00
Open Hole:				Org CS:	UTM83
Cluster Kind:				UTMRC:	4
Date Completed:	05-Feb-2014 00:00:00			UTMRC Desc:	margin of error : 30 m - 100 m
Remarks:				Location Method:	wwr
Loc Method Desc:	on Water Well Record				
Elevrc Desc:					
Location Source Date:					
Improvement Location Source:					
Improvement Location Method:					
Source Revision Comment:					
Supplier Comment:					
<u>Overburden and Bedrock</u>					
<u>Materials Interval</u>					
Formation ID:	1005095008				
Layer:	2				
Color:	2				
General Color:	GREY				
Mat1:	11				
Most Common Material:	GRAVEL				
Mat2:	17				
Mat2 Desc:	SHALE				
Mat3:	71				
Mat3 Desc:	FRACTURED				
Formation Top Depth:	0.3100000023841858				

Map Key	Number of Records	Direction/ Distance (m)	Elev/Diff (m)	Site	DB
Formation End Depth:		0.6100000143051147			
Formation End Depth UOM:		m			
<u>Overburden and Bedrock Materials Interval</u>					
Formation ID:		1005095007			
Layer:		1			
Color:		2			
General Color:		GREY			
Mat1:					
Most Common Material:					
Mat2:					
Mat2 Desc:					
Mat3:		73			
Mat3 Desc:		HARD			
Formation Top Depth:		0.0			
Formation End Depth:		0.3100000023841858			
Formation End Depth UOM:		m			
<u>Overburden and Bedrock Materials Interval</u>					
Formation ID:		1005095009			
Layer:		3			
Color:		2			
General Color:		GREY			
Mat1:		17			
Most Common Material:		SHALE			
Mat2:		73			
Mat2 Desc:		HARD			
Mat3:		71			
Mat3 Desc:		FRACTURED			
Formation Top Depth:		0.6100000143051147			
Formation End Depth:		15.199999809265137			
Formation End Depth UOM:		m			
<u>Annular Space/Abandonment Sealing Record</u>					
Plug ID:		1005095017			
Layer:		1			
Plug From:		0.0			
Plug To:		0.3100000023841858			
Plug Depth UOM:		m			
<u>Annular Space/Abandonment Sealing Record</u>					
Plug ID:		1005095018			
Layer:		2			
Plug From:		0.3100000023841858			
Plug To:		1.2200000286102295			
Plug Depth UOM:		m			
<u>Annular Space/Abandonment Sealing Record</u>					
Plug ID:		1005095019			
Layer:		3			
Plug From:		1.2200000286102295			
Plug To:		15.199999809265137			

<i>Map Key</i>	<i>Number of Records</i>	<i>Direction/ Distance (m)</i>	<i>Elev/Diff (m)</i>	<i>Site</i>	<i>DB</i>
----------------	--------------------------	--------------------------------	----------------------	-------------	-----------

Plug Depth UOM: m

Method of Construction & Well Use

Method Construction ID: 1005095016
Method Construction Code: D
Method Construction: Direct Push
Other Method Construction:

Pipe Information

Pipe ID: 1005095006
Casing No: 0
Comment:
Alt Name:

Construction Record - Casing

Casing ID: 1005095012
Layer: 1
Material: 5
Open Hole or Material: PLASTIC
Depth From: 0.0
Depth To: 1.5
Casing Diameter: 3.450000047683716
Casing Diameter UOM: cm
Casing Depth UOM: m

Construction Record - Screen

Screen ID: 1005095013
Layer: 1
Slot: 10
Screen Top Depth: 1.5
Screen End Depth: 15.199999809265137
Screen Material: 5
Screen Depth UOM: m
Screen Diameter UOM: cm
Screen Diameter: 4.210000038146973

Water Details

Water ID: 1005095011
Layer:
Kind Code:
Kind:
Water Found Depth:
Water Found Depth UOM: m

Hole Diameter

Hole ID: 1005095010
Diameter: 5.710000038146973
Depth From: 0.0
Depth To: 15.199999809265137
Hole Depth UOM: m
Hole Diameter UOM: cm

Links

Map Key	Number of Records	Direction/ Distance (m)	Elev/Diff (m)	Site	DB
Bore Hole ID:	1004720084			Tag No: A155781	
Depth M:	15.2			Contractor: 7241	
Year Completed:	2014			Path: 721\7217514.pdf	
Well Completed Dt:	2014/02/05			Latitude: 45.4269302584743	
Audit No:	Z178048			Longitude: -75.6911101041945	

[95](#) 1 of 4 **NE/193.2** **60.7 / -3.15** **Urban Capital (York) Inc.**
180 York Street, Ottawa CITY OF OTTAWA
ON **PTTW**

EBR Registry No: IA03E0092 **Decision Posted:**
Ministry Ref No: ER-17923 **Exception Posted:**
Notice Type: Instrument Decision **Section:**
Notice Stage: **Act 1:**
Notice Date: September 03, 2003 **Act 2:**
Proposal Date: January 21, 2003 **Site Location Map:**
Year: 2003
Instrument Type: (OWRA s. 34) - Permit to Take Water
Off Instrument Name:
Posted By:
Company Name: Urban Capital (York) Inc.
Site Address:
Location Other:
Proponent Name:
Proponent Address: 500 - 22 St. Clair Avenue East, Toronto Ontario, M4T 2S3
Comment Period:
URL:

Site Location Details:

180 York Street, Ottawa CITY OF OTTAWA

[95](#) 2 of 4 **NE/193.2** **60.7 / -3.15** **Urban Capital (York) Inc.**
180 York Street Ottawa Ontario Ottawa
ON **EBR**

EBR Registry No: IA03E1485 **Decision Posted:**
Ministry Ref No: 3699-5RNREW **Exception Posted:**
Notice Type: Instrument Decision **Section:**
Notice Stage: **Act 1:**
Notice Date: May 12, 2004 **Act 2:**
Proposal Date: October 24, 2003 **Site Location Map:**
Year: 2003
Instrument Type: (EPA s. 9) - Approval for discharge into the natural environment other than water (i.e. Air)
Off Instrument Name:
Posted By:
Company Name: Urban Capital (York) Inc.
Site Address:
Location Other:
Proponent Name:
Proponent Address: 10 King Street East , 810, Toronto Ontario, M5C 1C3
Comment Period:
URL:

Site Location Details:

180 York Street Ottawa Ontario Ottawa

Map Key	Number of Records	Direction/ Distance (m)	Elev/Diff (m)	Site	DB
95	3 of 4	NE/193.2	60.7 / -3.15	Urban Capital (York) Inc. 180 York Street Ottawa ON	CA
<p>Certificate #: 2679-5WSSYX Application Year: 2004 Issue Date: 5/7/2004 Approval Type: Air Status: Approved Application Type: Client Name: Client Address: Client City: Client Postal Code: Project Description: Contaminants: Emission Control:</p>					
95	4 of 4	NE/193.2	60.7 / -3.15	Urban Capital (York) Inc. 180 York St Ottawa ON M5C 1C3	ECA
<p>Approval No: 2679-5WSSYX Approval Date: 2004-05-07 Status: Approved Record Type: ECA Link Source: IDS SWP Area Name: Approval Type: ECA-AIR Project Type: AIR Business Name: Urban Capital (York) Inc. Address: 180 York St Full Address: Full PDF Link: https://www.accessenvironment.ene.gov.on.ca/instruments/3699-5RNREW-14.pdf PDF Site Location:</p> <p>MOE District: City: Longitude: Latitude: Geometry X: Geometry Y:</p>					
96	1 of 1	W/194.1	66.0 / 2.08	Aubrey's Meats 59 York St Ottawa ON K1N 9B7	SCT
<p>Established: 01-SEP-08 Plant Size (ft²): Employment:</p> <p>--Details-- Description: Animal (except Poultry) Slaughtering SIC/NAICS Code: 311611</p> <p>Description: Meat Markets SIC/NAICS Code: 445210</p>					
97	1 of 20	NW/196.8	62.8 / -1.03	SPIC & SPAN-VALETOR-CASH CLEANERS 286 DALHOUSE STREET C/O 1764 WOODWARD DRIVE OTTAWA ON K2C 0P8	GEN
<p>Generator No: ON0573415 SIC Code: 9721 SIC Description: POWER LAUND./CLEANERS Approval Years: 86,87,88,89</p>					

Map Key	Number of Records	Direction/ Distance (m)	Elev/Diff (m)	Site	DB
PO Box No: Country: Status: Co Admin: Choice of Contact: Phone No Admin: Contaminated Facility: MHSW Facility:					
<u>Detail(s)</u>					
Waste Class:		241			
Waste Class Name:		HALOGENATED SOLVENTS			
97	2 of 20	NW/196.8	62.8 / -1.03	MARKET (SEE & USE ON1349900) 286 DALHOUSE STREET OTTAWA ON K1N 7E6	GEN
Generator No:		ON0573415			
SIC Code:		9721			
SIC Description:		POWER LAUND./CLEANER			
Approval Years:		90			
PO Box No:					
Country:					
Status:					
Co Admin:					
Choice of Contact:					
Phone No Admin:					
Contaminated Facility:					
MHSW Facility:					
<u>Detail(s)</u>					
Waste Class:		241			
Waste Class Name:		HALOGENATED SOLVENTS			
97	3 of 20	NW/196.8	62.8 / -1.03	MARKET (SEE & USE ON1349900) 26-412 286 DALHOUSE STREET OTTAWA ON K1N 7E6	GEN
Generator No:		ON0573415			
SIC Code:		9721			
SIC Description:		POWER LAUND./CLEANER			
Approval Years:		92,93,94,95,96,97,98			
PO Box No:					
Country:					
Status:					
Co Admin:					
Choice of Contact:					
Phone No Admin:					
Contaminated Facility:					
MHSW Facility:					
<u>Detail(s)</u>					
Waste Class:		241			
Waste Class Name:		HALOGENATED SOLVENTS			
97	4 of 20	NW/196.8	62.8 / -1.03	MARKET CLEANERS LTD. 286 DALHOUSIE STREET OTTAWA ON K1N 7E6	GEN

Map Key	Number of Records	Direction/ Distance (m)	Elev/Diff (m)	Site	DB
---------	-------------------	----------------------------	------------------	------	----

Generator No: ON1349900
SIC Code: 9721
SIC Description: POWER LAUND./CLEANER
Approval Years: 90,99,00,01,02,03,04,05,07,08
PO Box No:
Country:
Status:
Co Admin:
Choice of Contact:
Phone No Admin:
Contaminated Facility:
MHSW Facility:

Detail(s)

Waste Class: 252
Waste Class Name: WASTE OILS & LUBRICANTS

Waste Class: 241
Waste Class Name: HALOGENATED SOLVENTS

97	5 of 20	NW/196.8	62.8 / -1.03	MARKET CLEANERS LTD. 26-412 286 DALHOUSIE STREET OTTAWA ON K1N 7E6	GEN
--------------------	---------	----------	--------------	--	-----

Generator No: ON1349900
SIC Code: 9721
SIC Description: POWER LAUND./CLEANER
Approval Years: 92,93,94,95,96
PO Box No:
Country:
Status:
Co Admin:
Choice of Contact:
Phone No Admin:
Contaminated Facility:
MHSW Facility:

Detail(s)

Waste Class: 241
Waste Class Name: HALOGENATED SOLVENTS

97	6 of 20	NW/196.8	62.8 / -1.03	MARKET CLEANERS LTD 286 DALHOUSIE STREET OTTAWA ON K1N 7E6	GEN
--------------------	---------	----------	--------------	--	-----

Generator No: ON1349900
SIC Code: 9721
SIC Description: POWER LAUND./CLEANERS
Approval Years: 97,98
PO Box No:
Country:
Status:
Co Admin:
Choice of Contact:
Phone No Admin:
Contaminated Facility:
MHSW Facility:

Detail(s)

Map Key	Number of Records	Direction/ Distance (m)	Elev/Diff (m)	Site	DB
Waste Class:		241			
Waste Class Name:		HALOGENATED SOLVENTS			
97	7 of 20	NW/196.8	62.8 / -1.03	MARKET CLEANERS LTD. 286 DALHOUSIE STREET OTTAWA ON K1N 7E6	GEN
Generator No:		ON1349900			
SIC Code:		812310			
SIC Description:		Coin-Operated Laundries and Dry Cleaners			
Approval Years:		2009			
PO Box No:					
Country:					
Status:					
Co Admin:					
Choice of Contact:					
Phone No Admin:					
Contaminated Facility:					
MHSW Facility:					
<u>Detail(s)</u>					
Waste Class:		241			
Waste Class Name:		HALOGENATED SOLVENTS			
97	8 of 20	NW/196.8	62.8 / -1.03	MARKET CLEANERS LTD. 286 DALHOUSIE STREET OTTAWA ON K1N 7E6	GEN
Generator No:		ON1349900			
SIC Code:		812310			
SIC Description:		Coin-Operated Laundries and Dry Cleaners			
Approval Years:		2010			
PO Box No:					
Country:					
Status:					
Co Admin:					
Choice of Contact:					
Phone No Admin:					
Contaminated Facility:					
MHSW Facility:					
<u>Detail(s)</u>					
Waste Class:		241			
Waste Class Name:		HALOGENATED SOLVENTS			
97	9 of 20	NW/196.8	62.8 / -1.03	MARKET CLEANERS LTD. 286 DALHOUSIE STREET OTTAWA ON K1N 7E6	GEN
Generator No:		ON1349900			
SIC Code:		812310			
SIC Description:		Coin-Operated Laundries and Dry Cleaners			
Approval Years:		2011			
PO Box No:					
Country:					
Status:					
Co Admin:					
Choice of Contact:					
Phone No Admin:					

Map Key	Number of Records	Direction/ Distance (m)	Elev/Diff (m)	Site	DB
Contaminated Facility: MHSW Facility:					
<u>Detail(s)</u>					
Waste Class:		241			
Waste Class Name:		HALOGENATED SOLVENTS			
97	10 of 20	NW/196.8	62.8 / -1.03	MARKET CLEANERS LTD. 286 DALHOUSIE STREET OTTAWA ON K1N 7E6	GEN
Generator No:		ON1349900			
SIC Code:		812310			
SIC Description:		Coin-Operated Laundries and Dry Cleaners			
Approval Years:		2012			
PO Box No:					
Country:					
Status:					
Co Admin:					
Choice of Contact:					
Phone No Admin:					
Contaminated Facility:					
MHSW Facility:					
<u>Detail(s)</u>					
Waste Class:		241			
Waste Class Name:		HALOGENATED SOLVENTS			
97	11 of 20	NW/196.8	62.8 / -1.03	MARKET CLEANERS LTD. 286 DALHOUSIE STREET OTTAWA ON	GEN
Generator No:		ON1349900			
SIC Code:		812310			
SIC Description:		COIN-OPERATED LAUNDRIES AND DRY CLEANERS			
Approval Years:		2013			
PO Box No:					
Country:					
Status:					
Co Admin:					
Choice of Contact:					
Phone No Admin:					
Contaminated Facility:					
MHSW Facility:					
<u>Detail(s)</u>					
Waste Class:		241			
Waste Class Name:		HALOGENATED SOLVENTS			
97	12 of 20	NW/196.8	62.8 / -1.03	MARKET CLEANERS LTD. 286 DALHOUSIE STREET OTTAWA ON K1N 7E6	GEN
Generator No:		ON1349900			
SIC Code:		812310			
SIC Description:		COIN-OPERATED LAUNDRIES AND DRY CLEANERS			
Approval Years:		2016			
PO Box No:					

Map Key	Number of Records	Direction/ Distance (m)	Elev/Diff (m)	Site	DB
Country: Canada Status: Co Admin: Natasha Khan Choice of Contact: CO_ADMIN Phone No Admin: 6132416222 Ext. Contaminated Facility: No MHSW Facility: No					
<u>Detail(s)</u>					
Waste Class: 241 Waste Class Name: HALOGENATED SOLVENTS					
97	13 of 20	NW/196.8	62.8 / -1.03	MARKET CLEANERS LTD. 286 DALHOUSIE STREET OTTAWA ON K1N 7E6	GEN
Generator No: ON1349900 SIC Code: 812310 SIC Description: COIN-OPERATED LAUNDRIES AND DRY CLEANERS Approval Years: 2015 PO Box No: Country: Canada Status: Co Admin: Natasha Khan Choice of Contact: CO_ADMIN Phone No Admin: 6132416222 Ext. Contaminated Facility: No MHSW Facility: No					
<u>Detail(s)</u>					
Waste Class: 241 Waste Class Name: HALOGENATED SOLVENTS					
97	14 of 20	NW/196.8	62.8 / -1.03	MARKET CLEANERS LTD. 286 DALHOUSIE STREET OTTAWA ON K1N 7E6	GEN
Generator No: ON1349900 SIC Code: 812310 SIC Description: COIN-OPERATED LAUNDRIES AND DRY CLEANERS Approval Years: 2014 PO Box No: Country: Canada Status: Co Admin: Natasha Khan Choice of Contact: CO_ADMIN Phone No Admin: 6132416222 Ext. Contaminated Facility: No MHSW Facility: No					
<u>Detail(s)</u>					
Waste Class: 241 Waste Class Name: HALOGENATED SOLVENTS					
97	15 of 20	NW/196.8	62.8 / -1.03	MARKET CLEANERS LTD. 286 DALHOUSIE STREET OTTAWA ON K1N 7E6	GEN

Map Key	Number of Records	Direction/ Distance (m)	Elev/Diff (m)	Site	DB
Generator No:		ON1349900			
SIC Code:					
SIC Description:					
Approval Years:		As of Dec 2018			
PO Box No:					
Country:		Canada			
Status:		Registered			
Co Admin:					
Choice of Contact:					
Phone No Admin:					
Contaminated Facility:					
MHSW Facility:					
<u>Detail(s)</u>					
Waste Class:		241 H			
Waste Class Name:		Halogenated solvents and residues			

97	16 of 20	NW/196.8	62.8 / -1.03	Market Cleaners Limited 286 Dalhosie St Ottawa ON K1N7E6	CDRY
--------------------	----------	----------	--------------	--	------

Legal Name of Company:
Region:

Contact Info (2016)

Postal Address: 286 Dalhosie St
 Postal City: Ottawa
 Postal Province: ON
 Postal Postal Code: K1N7E6
 Telephone No:
 Fax No:
 Email Address:

Waste Quantity by Year

Reporting Year: 2016
 Quantity of PERC (kg): 678
 Total Waste Water (kg): 0
 Total Waste Water (L): 0
 Total Residue (kg): 0
 Total Residue (L): 0
 Total Mix (kg): 0
 Total Mix (L): 278
 Request for Confidentiality: No
 Reason for Confidentiality:

97	17 of 20	NW/196.8	62.8 / -1.03	Market Cleaners Limited 286 Dalhousie St Ottawa ON K1N7E6	CDRY
--------------------	----------	----------	--------------	---	------

Legal Name of Company: Market Cleaners Limited
 Region:

Waste Quantity by Year

Reporting Year: 2018
 Quantity of PERC (kg): 262.5
 Total Waste Water (kg): 0
 Total Waste Water (L): 0

Map Key	Number of Records	Direction/ Distance (m)	Elev/Diff (m)	Site	DB
Total Residue (kg): Total Residue (L): Total Mix (kg): Total Mix (L): Request for Confidentiality: Reason for Confidentiality:		0 0 0 456 no			
97	18 of 20	NW/196.8	62.8 / -1.03	MARKET CLEANERS LTD. 286 DALHOUSIE STREET OTTAWA ON K1N 7E6	GEN
Generator No: SIC Code: SIC Description: Approval Years: PO Box No: Country: Status: Co Admin: Choice of Contact: Phone No Admin: Contaminated Facility: MHSW Facility:		ON1349900 As of Oct 2019 Canada Registered			
<u>Detail(s)</u>					
Waste Class: Waste Class Name:		212 L Aliphatic solvents and residues			
97	19 of 20	NW/196.8	62.8 / -1.03	MARKET CLEANERS LTD. 286 DALHOUSIE STREET OTTAWA ON K1N 7E6	GEN
Generator No: SIC Code: SIC Description: Approval Years: PO Box No: Country: Status: Co Admin: Choice of Contact: Phone No Admin: Contaminated Facility: MHSW Facility:		ON1349900 As of Nov 2021 Canada Registered			
<u>Detail(s)</u>					
Waste Class: Waste Class Name:		212 L Aliphatic solvents and residues			
97	20 of 20	NW/196.8	62.8 / -1.03	MARKET CLEANERS LTD. 286 DALHOUSIE STREET OTTAWA ON K1N 7E6	GEN
Generator No: SIC Code: SIC Description: Approval Years: PO Box No: Country: Status:		ON1349900 As of Oct 2022 Canada Registered			

Map Key	Number of Records	Direction/ Distance (m)	Elev/Diff (m)	Site	DB
Co Admin: Choice of Contact: Phone No Admin: Contaminated Facility: MHSW Facility:					
<u>Detail(s)</u>					
Waste Class:		212 L			
Waste Class Name:		ALIPHATIC SOLVENTS			
98	1 of 2	NNE/197.9	61.6 / -2.31	HepCURE Inc 332 Cumberland Street Ottawa ON K1N 7J2	GEN
Generator No:		ON6954484			
SIC Code:					
SIC Description:					
Approval Years:		As of Nov 2021			
PO Box No:					
Country:		Canada			
Status:		Registered			
Co Admin:					
Choice of Contact:					
Phone No Admin:					
Contaminated Facility:					
MHSW Facility:					
<u>Detail(s)</u>					
Waste Class:		312 P			
Waste Class Name:		Pathological wastes			
98	2 of 2	NNE/197.9	61.6 / -2.31	HepCURE Inc 332 Cumberland Street Ottawa ON K1N 7J2	GEN
Generator No:		ON6954484			
SIC Code:					
SIC Description:					
Approval Years:		As of Oct 2022			
PO Box No:					
Country:		Canada			
Status:		Registered			
Co Admin:					
Choice of Contact:					
Phone No Admin:					
Contaminated Facility:					
MHSW Facility:					
<u>Detail(s)</u>					
Waste Class:		312 P			
Waste Class Name:		PATHOLOGICAL WASTES			
99	1 of 4	W/198.4	66.0 / 2.08	OTTAWA CITY - YORK ST. YORK ST/SUSSEX DR/DALHOUSIE ST OTTAWA CITY ON	CA
Certificate #:		3-1474-90-			
Application Year:		90			

Map Key	Number of Records	Direction/ Distance (m)	Elev/Diff (m)	Site	DB
Issue Date: 8/3/1990 Approval Type: Municipal sewage Status: Approved Application Type: Client Name: Client Address: Client City: Client Postal Code: Project Description: Contaminants: Emission Control:					
99	2 of 4	W/198.4	66.0 / 2.08	R.M. OF OTTAWA-CARLETON - YORK ST. YORK ST/SUSSEX DR/DALHOUSIE ST OTTAWA CITY ON	CA
Certificate #: 7-1198-90- Application Year: 90 Issue Date: 8/3/1990 Approval Type: Municipal water Status: Approved Application Type: Client Name: Client Address: Client City: Client Postal Code: Project Description: Contaminants: Emission Control:					
99	3 of 4	W/198.4	66.0 / 2.08	Byward and William Ottawa ON	CA
Certificate #: 4861-4Q2KFL Application Year: 00 Issue Date: 10/13/00 Approval Type: Municipal & Private sewage Status: Approved Application Type: New Certificate of Approval Client Name: Corporation of the City of Ottawa Client Address: 111 Sussex Drive, 7th Floor Client City: Ottawa Client Postal Code: K1N 5A1 Project Description: Construction of Storm and Sanitary sewers on Byward and William from York to George. Contaminants: Emission Control:					
99	4 of 4	W/198.4	66.0 / 2.08	Byward and William Ottawa ON	CA
Certificate #: 3727-4Q2KHY Application Year: 00 Issue Date: 10/13/00 Approval Type: Municipal & Private water Status: Approved Application Type: New Certificate of Approval Client Name: Corporation of the City of Ottawa Client Address: 111 Sussex Drive, 7th Floor Client City: Ottawa Client Postal Code: K1N 5A1					

Map Key	Number of Records	Direction/ Distance (m)	Elev/Diff (m)	Site	DB
Project Description:		Construction of Storm and Sanitary sewers on Byward and William from York to George.			
Contaminants:					
Emission Control:					
100	1 of 9	W/199.8	64.9 / 1.00	PUC 70 CLARENCE STREET OTTAWA CITY ON	SPL
Ref No:	106867			Discharger Report:	
Site No:				Material Group:	
Incident Dt:	10/26/1994			Health/Env Conseq:	
Year:				Client Type:	
Incident Cause:	PIPE/HOSE LEAK			Sector Type:	
Incident Event:				Agency Involved:	
Contaminant Code:				Nearest Watercourse:	
Contaminant Name:				Site Address:	
Contaminant Limit 1:				Site District Office:	
Contam Limit Freq 1:				Site Postal Code:	
Contaminant UN No 1:				Site Region:	
Environment Impact:	POSSIBLE			Site Municipality:	20101
Nature of Impact:	Soil contamination			Site Lot:	
Receiving Medium:	LAND			Site Conc:	
Receiving Env:				Northing:	
MOE Response:				Easting:	
Dt MOE Arvl on Scn:				Site Geo Ref Accu:	
MOE Reported Dt:	10/31/1994			Site Map Datum:	
Dt Document Closed:				SAC Action Class:	
Incident Reason:	EQUIPMENT FAILURE			Source Type:	
Site Name:					
Site County/District:					
Site Geo Ref Meth:					
Incident Summary:	CITY OF OTTAWA-UKN QTY HYDRAULIC OIL TO GROUND, LEAK IN ELEVATOR.				
Contaminant Qty:					
100	2 of 9	W/199.8	64.9 / 1.00	City of Ottawa 70 Clarence St Ottawa ON K1P 1J1	ECA
Approval No:	7643-74BN3P			MOE District:	
Approval Date:	2007-07-05			City:	
Status:	Approved			Longitude:	
Record Type:	ECA			Latitude:	
Link Source:	IDS			Geometry X:	
SWP Area Name:				Geometry Y:	
Approval Type:	ECA-AIR				
Project Type:	AIR				
Business Name:	City of Ottawa				
Address:	70 Clarence St				
Full Address:					
Full PDF Link:	https://www.accessenvironment.ene.gov.on.ca/instruments/6548-6YSPFG-14.pdf				
PDF Site Location:					
100	3 of 9	W/199.8	64.9 / 1.00	City of Ottawa 70 clarence street ottawa ON K1N 5P5	GEN
Generator No:	ON4883078				
SIC Code:	812930				
SIC Description:	812930				
Approval Years:	2016				

Map Key	Number of Records	Direction/ Distance (m)	Elev/Diff (m)	Site	DB
PO Box No: Country: Canada Status: Co Admin: Choice of Contact: CO_OFFICIAL Phone No Admin: Contaminated Facility: No MHSW Facility: No					
<u>Detail(s)</u>					
Waste Class: 251 Waste Class Name: OIL SKIMMINGS & SLUDGES					
100	4 of 9	W/199.8	64.9 / 1.00	City of Ottawa 70 clarence street ottawa ON K1N 5P5	GEN
Generator No: ON4883078 SIC Code: 812930 SIC Description: 812930 Approval Years: 2015 PO Box No: Country: Canada Status: Co Admin: Choice of Contact: CO_OFFICIAL Phone No Admin: Contaminated Facility: No MHSW Facility: No					
<u>Detail(s)</u>					
Waste Class: 251 Waste Class Name: OIL SKIMMINGS & SLUDGES					
100	5 of 9	W/199.8	64.9 / 1.00	City of Ottawa 70 clarence street ottawa ON K1N 5P5	GEN
Generator No: ON4883078 SIC Code: 812930 SIC Description: 812930 Approval Years: 2014 PO Box No: Country: Canada Status: Co Admin: Choice of Contact: CO_OFFICIAL Phone No Admin: Contaminated Facility: No MHSW Facility: No					
<u>Detail(s)</u>					
Waste Class: 251 Waste Class Name: OIL SKIMMINGS & SLUDGES					
100	6 of 9	W/199.8	64.9 / 1.00	City of Ottawa 70 clarence street ottawa ON K1N 5P5	GEN

Map Key	Number of Records	Direction/ Distance (m)	Elev/Diff (m)	Site	DB
Generator No: SIC Code: SIC Description: Approval Years: PO Box No: Country: Status: Co Admin: Choice of Contact: Phone No Admin: Contaminated Facility: MHSW Facility:		ON4883078			
		As of Dec 2018			
		Canada			
		Registered			
<u>Detail(s)</u>					
Waste Class:		251 L			
Waste Class Name:		Waste oils/sludges (petroleum based)			
100	7 of 9	W/199.8	64.9 / 1.00	City of Ottawa 70 clarence street ottawa ON K1N 5P5	GEN
Generator No: SIC Code: SIC Description: Approval Years: PO Box No: Country: Status: Co Admin: Choice of Contact: Phone No Admin: Contaminated Facility: MHSW Facility:		ON4883078			
		As of Jul 2020			
		Canada			
		Registered			
<u>Detail(s)</u>					
Waste Class:		251 L			
Waste Class Name:		Waste oils/sludges (petroleum based)			
100	8 of 9	W/199.8	64.9 / 1.00	City of Ottawa 70 clarence street ottawa ON K1N 5P5	GEN
Generator No: SIC Code: SIC Description: Approval Years: PO Box No: Country: Status: Co Admin: Choice of Contact: Phone No Admin: Contaminated Facility: MHSW Facility:		ON4883078			
		As of Nov 2021			
		Canada			
		Registered			
<u>Detail(s)</u>					
Waste Class:		251 L			
Waste Class Name:		Waste oils/sludges (petroleum based)			

Map Key	Number of Records	Direction/ Distance (m)	Elev/Diff (m)	Site	DB
100	9 of 9	W/199.8	64.9 / 1.00	City of Ottawa 70 clarence street ottawa ON K1N 5P5	GEN
Generator No: SIC Code: SIC Description: Approval Years: PO Box No: Country: Status: Co Admin: Choice of Contact: Phone No Admin: Contaminated Facility: MHSW Facility:		ON4883078 As of Oct 2022 Canada Registered			
Detail(s)					
Waste Class:		251 L			
Waste Class Name:		OIL SKIMMINGS & SLUDGES			
101	1 of 4	S/201.7	65.9 / 2.00	TRANSPORT TRUCK RIDEAU ST/NICHOLAS ST MOTOR VEHICLE (OPERATING FLUID) OTTAWA CITY ON	SPL
Ref No: Site No: Incident Dt: Year: Incident Cause: Incident Event: Contaminant Code: Contaminant Name: Contaminant Limit 1: Contam Limit Freq 1: Contaminant UN No 1: Environment Impact: Nature of Impact: Receiving Medium: Receiving Env: MOE Response: Dt MOE Arvl on Scrn: MOE Reported Dt: Dt Document Closed: Incident Reason: Site Name: Site County/District: Site Geo Ref Meth: Incident Summary: Contaminant Qty:		114423 6/14/1995 PIPE/HOSE LEAK POSSIBLE Water course or lake LAND / WATER EQUIPMENT FAILURE		Discharger Report: Material Group: Health/Env Conseq: Client Type: Sector Type: Agency Involved: Nearest Watercourse: Site Address: Site District Office: Site Postal Code: Site Region: Site Municipality: Site Lot: Site Conc: Northing: Easting: Site Geo Ref Accu: Site Map Datum: SAC Action Class: Source Type:	
				20101 WORKS	
OC TRANSPORT-3 L ANTI- FREEZE TO RD & STORM SE- WER, BROKEN HOSE.					
101	2 of 4	S/201.7	65.9 / 2.00	O.C. TRANSP ON RIDEAU WESTBOUND JUST EAST OF NICHOLAS. 164 COLLANADE OTTAWA ON	SPL
Ref No: Site No: Incident Dt:		184886 8/13/2000		Discharger Report: Material Group: Health/Env Conseq:	

Map Key	Number of Records	Direction/ Distance (m)	Elev/Diff (m)	Site	DB
Year:				Client Type:	
Incident Cause:	PIPE/HOSE LEAK			Sector Type:	
Incident Event:				Agency Involved:	
Contaminant Code:				Nearest Watercourse:	
Contaminant Name:				Site Address:	
Contaminant Limit 1:				Site District Office:	
Contam Limit Freq 1:				Site Postal Code:	
Contaminant UN No 1:				Site Region:	
Environment Impact:	NOT ANTICIPATED			Site Municipality:	20107
Nature of Impact:				Site Lot:	
Receiving Medium:	LAND/WATER			Site Conc:	
Receiving Env:				Northing:	
MOE Response:				Easting:	
Dt MOE Arvl on Scn:				Site Geo Ref Accu:	
MOE Reported Dt:	8/13/2000			Site Map Datum:	
Dt Document Closed:				SAC Action Class:	
Incident Reason:	EQUIPMENT FAILURE			Source Type:	
Site Name:					
Site County/District:					
Site Geo Ref Meth:					
Incident Summary:	O.C.TRANSPO-UKN QUANTITY HYDRAULIC OIL TO ROAD ANDCB,WORKS,CLEANED-UP.				
Contaminant Qty:					

101	3 of 4	S/201.7	65.9 / 2.00	City of Ottawa Intersection of Nicholas St. and Rideau St. Ottawa ON	SPL
Ref No:	5004-5YR4JU			Discharger Report:	
Site No:				Material Group:	Oil
Incident Dt:	5/6/2004			Health/Env Conseq:	
Year:				Client Type:	
Incident Cause:	Pipe Or Hose Leak			Sector Type:	Other
Incident Event:				Agency Involved:	
Contaminant Code:	13			Nearest Watercourse:	
Contaminant Name:	DIESEL FUEL			Site Address:	
Contaminant Limit 1:				Site District Office:	Ottawa
Contam Limit Freq 1:				Site Postal Code:	
Contaminant UN No 1:				Site Region:	Eastern
Environment Impact:	Possible			Site Municipality:	Ottawa
Nature of Impact:	Surface Water Pollution			Site Lot:	
Receiving Medium:	Water			Site Conc:	
Receiving Env:				Northing:	
MOE Response:				Easting:	
Dt MOE Arvl on Scn:				Site Geo Ref Accu:	
MOE Reported Dt:	5/6/2004			Site Map Datum:	
Dt Document Closed:				SAC Action Class:	Spills
Incident Reason:	Gasket/Joint Failure - Any point of connection (Except Weld/Seam)			Source Type:	
Site Name:	OC TRANSPO - BUS DIESEL LINE LEAK<UNOFFICIAL>				
Site County/District:					
Site Geo Ref Meth:					
Incident Summary:	OC Transpo: diesel from bus to ground				
Contaminant Qty:					

101	4 of 4	S/201.7	65.9 / 2.00	City of Ottawa Rideau St/Nicholas St.<UNOFFICIAL> Ottawa ON	SPL
Ref No:	4426-7HWTCW			Discharger Report:	
Site No:				Material Group:	
Incident Dt:				Health/Env Conseq:	
Year:				Client Type:	

Map Key	Number of Records	Direction/ Distance (m)	Elev/Diff (m)	Site	DB
Incident Cause: Incident Event: Contaminant Code: Contaminant Name: Contaminant Limit 1: Contam Limit Freq 1: Contaminant UN No 1: Environment Impact: Nature of Impact: Receiving Medium: Receiving Env: MOE Response: Dt MOE Arvl on Scn: MOE Reported Dt: Dt Document Closed: Incident Reason: Site Name: Site County/District: Site Geo Ref Meth: Incident Summary: Contaminant Qty:	Pipe Or Hose Leak 27 COOLANT N.O.S. Not Anticipated No Field Response 8/27/2008 9/4/2008 Equipment Failure - Malfunction of system components Rideau St/Nicholas St.<UNOFFICIAL> OC Transport-20 L Coolant to rd/C.B. 20 L	Sector Type: Agency Involved: Nearest Watercourse: Site Address: Site District Office: Site Postal Code: Site Region: Site Municipality: Site Lot: Site Conc: Northing: Easting: Site Geo Ref Accu: Site Map Datum: SAC Action Class: Source Type:	Other Motor Vehicle Ottawa Ottawa Watercourse Spills		

102	1 of 1	E/201.9	61.3 / -2.57	OCSCC 735 - CI Property Management 179 George Street Ottawa ON K1N 1J8	GEN
Generator No: SIC Code: SIC Description: Approval Years: PO Box No: Country: Status: Co Admin: Choice of Contact: Phone No Admin: Contaminated Facility: MHSW Facility:	ON5476694 As of Oct 2022 Canada Registered 				
Detail(s)					
Waste Class: Waste Class Name:	251 L OIL SKIMMINGS & SLUDGES				

103	1 of 1	NE/202.2	60.8 / -3.03	339 Cumberland St Ottawa ON K1N1J6	EHS
Order No: Status: Report Type: Report Date: Date Received: Previous Site Name: Lot/Building Size: Additional Info Ordered:	20141028065 C Custom Report 10-NOV-14 28-OCT-14 327 sq. m. City Directory	Nearest Intersection: Municipality: Client Prov/State: Search Radius (km): X: Y:	ON .25 -75.688936 45.430094		

104	1 of 8	SSW/205.0	66.9 / 3.00	117 Rideau St Ottawa ON K1N5X4	EHS
Order No:	20131004024			Nearest Intersection:	

Map Key	Number of Records	Direction/ Distance (m)	Elev/Diff (m)	Site	DB
Status:	C			Municipality: Ottawa	
Report Type:	RSC Report (Urban)			Client Prov/State: ON	
Report Date:	16-OCT-13			Search Radius (km): .3	
Date Received:	04-OCT-13			X: -75.691127	
Previous Site Name:	unknown			Y: 45.426785	
Lot/Building Size:	565m2				
Additional Info Ordered:					

104	2 of 8	SSW/205.0	66.9 / 3.00	DUFRESNE PILING COMPANY (1967) LTD. 117 RIDEAU STREET OTTAWA ON K1N 5X4	GEN
Generator No:	ON3282526				
SIC Code:	000000				
SIC Description:	000000				
Approval Years:	2016				
PO Box No:					
Country:	Canada				
Status:					
Co Admin:					
Choice of Contact:	CO_OFFICIAL				
Phone No Admin:					
Contaminated Facility:	No				
MHSW Facility:	No				
Detail(s)					
Waste Class:	221				
Waste Class Name:	LIGHT FUELS				

104	3 of 8	SSW/205.0	66.9 / 3.00	OLRT Constructors/Dragados/EllisDon Corp 117 Rideau Street - Rideau Station (East Entrance) Ottawa ON K1N 5X4	GEN
Generator No:	ON5150325				
SIC Code:	493190				
SIC Description:	OTHER WAREHOUSING AND STORAGE				
Approval Years:	2016				
PO Box No:					
Country:	Canada				
Status:					
Co Admin:	Eric Kelly				
Choice of Contact:	CO_OFFICIAL				
Phone No Admin:	6134078153 Ext.				
Contaminated Facility:	No				
MHSW Facility:	No				
Detail(s)					
Waste Class:	251				
Waste Class Name:	OIL SKIMMINGS & SLUDGES				
Waste Class:	252				
Waste Class Name:	WASTE OILS & LUBRICANTS				

104	4 of 8	SSW/205.0	66.9 / 3.00	OLRT Constructors/Dragados/EllisDon Corp 117 Rideau Street - Rideau Station (East Entrance) Ottawa ON K1N 5X4	GEN
---------------------	--------	-----------	-------------	--	------------

Map Key	Number of Records	Direction/ Distance (m)	Elev/Diff (m)	Site	DB
Generator No: SIC Code: SIC Description: Approval Years: PO Box No: Country: Status: Co Admin: Choice of Contact: Phone No Admin: Contaminated Facility: MHSW Facility:		ON5150325			
		As of Dec 2018			
		Canada			
		Registered			
Detail(s)					
Waste Class:		146 L			
Waste Class Name:		Other specified inorganic sludges, slurries or solids			
Waste Class:		251 L			
Waste Class Name:		Waste oils/sludges (petroleum based)			
Waste Class:		252 L			
Waste Class Name:		Waste crankcase oils and lubricants			

104	5 of 8	SSW/205.0	66.9 / 3.00	OLRT Constructors<UNOFFICIAL> 117 Rideau st Ottawa ON	SPL
Ref No:	2276-AYVEHH			Discharger Report:	
Site No:	NA			Material Group:	
Incident Dt:	2018/05/16			Health/Env Conseq:	2 - Minor Environment
Year:				Client Type:	
Incident Cause:				Sector Type:	Miscellaneous Communal
Incident Event:	Leak/Break			Agency Involved:	
Contaminant Code:	27			Nearest Watercourse:	
Contaminant Name:	CONCRETE			Site Address:	117 Rideau st
Contaminant Limit 1:				Site District Office:	Ottawa
Contam Limit Freq 1:				Site Postal Code:	
Contaminant UN No 1:	n/a			Site Region:	Eastern
Environment Impact:				Site Municipality:	Ottawa
Nature of Impact:				Site Lot:	
Receiving Medium:				Site Conc:	
Receiving Env:	Source Water Zone			Northing:	5030563
MOE Response:	No			Easting:	445926
Dt MOE Arvl on Scn:				Site Geo Ref Accu:	
MOE Reported Dt:	2018/05/18			Site Map Datum:	
Dt Document Closed:				SAC Action Class:	Land Spills
Incident Reason:	Operator/Human Error			Source Type:	Unknown / N/A
Site Name:	rideau station East<UNOFFICIAL>				
Site County/District:					
Site Geo Ref Meth:					
Incident Summary:	OLRT: Concrete slurry to asp 30L				
Contaminant Qty:	30 L				

104	6 of 8	SSW/205.0	66.9 / 3.00	City of Ottawa 117 Rideau St Ottawa ON	SPL
Ref No:	3077-B52DY4			Discharger Report:	
Site No:	NA			Material Group:	
Incident Dt:	2018/09/27			Health/Env Conseq:	2 - Minor Environment
Year:				Client Type:	Municipal Government

Map Key	Number of Records	Direction/ Distance (m)	Elev/Diff (m)	Site	DB
Incident Cause:				Sector Type:	Miscellaneous Communal
Incident Event:	Leak/Break			Agency Involved:	
Contaminant Code:	24			Nearest Watercourse:	
Contaminant Name:	ETHYLENE GLYCOL (ANTIFREEZE)			Site Address:	117 Rideau St
Contaminant Limit 1:				Site District Office:	Ottawa
Contam Limit Freq 1:				Site Postal Code:	
Contaminant UN No 1:	n/a			Site Region:	Eastern
Environment Impact:				Site Municipality:	Ottawa
Nature of Impact:				Site Lot:	
Receiving Medium:				Site Conc:	
Receiving Env:	Land			Northing:	5030563
MOE Response:	No			Easting:	445926
Dt MOE Arvl on Scn:				Site Geo Ref Accu:	
MOE Reported Dt:	2018/09/28			Site Map Datum:	
Dt Document Closed:				SAC Action Class:	Land Spills
Incident Reason:	Material Failure - Poor Design/Substandard Material			Source Type:	Structure
Site Name:	OLRT<UNOFFICIAL>				
Site County/District:					
Site Geo Ref Meth:					
Incident Summary:	OLRT 1 L glycol to concrete pad, cleaned				
Contaminant Qty:	1 L				

104	7 of 8	SSW/205.0	66.9 / 3.00	117 Rideau St Ottawa ON	SPL
Ref No:	1283-B7BUQ9			Discharger Report:	
Site No:	NA			Material Group:	
Incident Dt:	2018/12/10			Health/Env Conseq:	2 - Minor Environment
Year:				Client Type:	
Incident Cause:				Sector Type:	Unknown / N/A
Incident Event:	Overflow/Surcharge			Agency Involved:	
Contaminant Code:	41			Nearest Watercourse:	
Contaminant Name:	WASTEWATER N.O.S.			Site Address:	117 Rideau St
Contaminant Limit 1:				Site District Office:	Ottawa
Contam Limit Freq 1:				Site Postal Code:	
Contaminant UN No 1:	n/a			Site Region:	Eastern
Environment Impact:				Site Municipality:	Ottawa
Nature of Impact:				Site Lot:	
Receiving Medium:				Site Conc:	
Receiving Env:	Surface Water			Northing:	5030563.57
MOE Response:	No			Easting:	445926.22
Dt MOE Arvl on Scn:				Site Geo Ref Accu:	Map
MOE Reported Dt:	2018/12/10			Site Map Datum:	
Dt Document Closed:				SAC Action Class:	Watercourse Spills
Incident Reason:	Unknown / N/A			Source Type:	Container/Drum/Tote
Site Name:	East entrance station<UNOFFICIAL>				
Site County/District:					
Site Geo Ref Meth:	10 -100 metres eg. Topographic Map				
Incident Summary:	OLRT - sump water with leak sealant to 3 cb's				
Contaminant Qty:	1500 L				

104	8 of 8	SSW/205.0	66.9 / 3.00	OLRT Constructors/Dragados/EllisDon Corp 117 Rideau Street - Rideau Station (East Entrance) Ottawa ON K1N 5X4	GEN
Generator No:	ON5150325				
SIC Code:					
SIC Description:					
Approval Years:	As of Oct 2019				
PO Box No:					

Map Key	Number of Records	Direction/ Distance (m)	Elev/Diff (m)	Site	DB
Country: Status: Co Admin: Choice of Contact: Phone No Admin: Contaminated Facility: MHSW Facility:		Canada Registered			
Detail(s)					
Waste Class:		251 L			
Waste Class Name:		Waste oils/sludges (petroleum based)			
Waste Class:		146 L			
Waste Class Name:		Other specified inorganic sludges, slurries or solids			
Waste Class:		252 L			
Waste Class Name:		Waste crankcase oils and lubricants			
105	1 of 1	NW/207.9	63.2 / -0.67	DNA13 Inc. 283 Dalhousie St Suite 300 Ottawa ON K1N 7E5	SCT
Established:		01-AUG-01			
Plant Size (ft²):					
Employment:					
--Details--					
Description:		Software Publishers			
SIC/NAICS Code:		511210			
Description:		Manufacturing and Reproducing Magnetic and Optical Media			
SIC/NAICS Code:		334610			
Description:		Computer Systems Design and Related Services			
SIC/NAICS Code:		541510			
106	1 of 1	SW/211.6	66.9 / 3.00	62 William Street Ottawa ON K1N 7A3	EHS
Order No:		20040301004w		Nearest Intersection:	
Status:		C		Municipality:	
Report Type:		Online Mapless		Client Prov/State:	ON
Report Date:		3/1/04		Search Radius (km):	0.25
Date Received:		3/1/04		X:	0
Previous Site Name:				Y:	0
Lot/Building Size:					
Additional Info Ordered:					
107	1 of 4	W/211.9	66.0 / 2.08	Rocky Mountain Chocolate 55 Byward Market Sq Ottawa ON K1N 9C3	SCT
Established:		8/1/1988			
Plant Size (ft²):					
Employment:					
--Details--					
Description:		Chocolate and Confectionery Manufacturing from Cacao Beans			

Map Key	Number of Records	Direction/ Distance (m)	Elev/Diff (m)	Site	DB
SIC/NAICS Code:		311320			
107	2 of 4	W/211.9	66.0 / 2.08	Rocky Mountain Chocolate 55 By Ward Market Sq Ottawa ON K1N 9C3	SCT
Established:		01-AUG-88			
Plant Size (ft²):					
Employment:					
--Details--					
Description:		Chocolate and Confectionery Manufacturing from Cacao Beans			
SIC/NAICS Code:		311320			
107	3 of 4	W/211.9	66.0 / 2.08	55 Byward Market Square, Ottawa ON K1N 9C3	INC
Incident No:		468896		Any Health Impact:	
Incident ID:		2625168		Any Enviro Impact:	
Instance No:				Service Interrupted:	
Status Code:		Causal Analysis Complete		Was Prop Damaged:	
Attribute Category:		FS-Incident		Reside App. Type:	
Context:				Commer App. Type:	
Date of Occurrence:				Indus App. Type:	
Time of Occurrence:				Institut App. Type:	
Incident Created On:				Venting Type:	
Instance Creation Dt:				Vent Conn Mater:	
Instance Install Dt:				Vent Chimney Mater:	
Occur Insp Start Date:				Pipeline Type:	
Approx Quant Rel:				Pipeline Involved:	
Tank Capacity:				Pipe Material:	
Fuels Occur Type:				Depth Ground Cover:	
Fuel Type Involved:				Regulator Location:	
Enforcement Policy:				Regulator Type:	
Prc Escalation Req:				Operation Pressure:	
Tank Material Type:				Liquid Prop Make:	
Tank Storage Type:				Liquid Prop Model:	
Tank Location Type:				Liquid Prop Serial No:	
Pump Flow Rate Cap:				Liquid Prop Notes:	
Task No:				Equipment Type:	
Notes:				Equipment Model:	
Drainage System:				Serial No:	
Sub Surface Contam.:				Cylinder Capacity:	
Aff Prop Use Water:				Cylinder Cap Units:	
Contam. Migrated:				Cylinder Mat Type:	
Contact Natural Env:				Near Body of Water:	
Incident Location:		55 Byward Market Square, Ottawa - Explosion			
Occurrence Narrative:					
Operation Type Involved:					
Item:					
Item Description:					
Device Installed Location:					
107	4 of 4	W/211.9	66.0 / 2.08	670662 Ontario Ltd 55 Byward Market Square Ottawa ON	GEN
Generator No:		ON8337044			
SIC Code:		531120			

Map Key	Number of Records	Direction/ Distance (m)	Elev/Diff (m)	Site	DB
SIC Description: Approval Years: PO Box No: Country: Status: Co Admin: Choice of Contact: Phone No Admin: Contaminated Facility: MHSW Facility:		LESSORS OF NON-RESIDENTIAL BUILDINGS (EXCEPT MINI-WAREHOUSES) 2013			
<u>Detail(s)</u>					
Waste Class:		150			
Waste Class Name:		INERT INORGANIC WASTES			
108	1 of 11	S/216.9	65.9 / 2.00	CANADIAN ARCTIC RESOURCES 1 NICHOLAS ST SUITE 1100 OTTAWA ON K1N 7B7	SCT
Established:		1971			
Plant Size (ft²):		1500			
Employment:		8			
--Details--					
Description:		BOOKS: PUBLISHING, OR PUBLISHING AND PRINTING			
SIC/NAICS Code:		2731			
Description:		MISCELLANEOUS PUBLISHING			
SIC/NAICS Code:		2741			
108	2 of 11	S/216.9	65.9 / 2.00	Human Rights Internet 1 Nicholas St Suite 1105 Ottawa ON K1N 7B7	SCT
Established:		01-JAN-74			
Plant Size (ft²):					
Employment:					
--Details--					
Description:		Other Membership Organizations			
SIC/NAICS Code:		813990			
Description:		Social Advocacy Organizations			
SIC/NAICS Code:		813310			
108	3 of 11	S/216.9	65.9 / 2.00	Canadian Council for 1 Nicholas St Suite 300 Ottawa ON K1N 7B7	SCT
Established:					
Plant Size (ft²):					
Employment:		25			
--Details--					
Description:		Book Publishers			
SIC/NAICS Code:		511130			

Map Key	Number of Records	Direction/ Distance (m)	Elev/Diff (m)	Site	DB
Description:		Business Associations			
SIC/NAICS Code:		813910			
108	4 of 11	S/216.9	65.9 / 2.00	1 Nicholas St Ottawa ON K1N 7B7	EHS
Order No:	20061121005			Nearest Intersection:	
Status:	C			Municipality:	
Report Type:	Custom Report			Client Prov/State:	ON
Report Date:	11/29/2006			Search Radius (km):	0.25
Date Received:	11/21/2006			X:	-75.690232
Previous Site Name:				Y:	45.42666
Lot/Building Size:					
Additional Info Ordered:	Fire Insur. Maps And /or Site Plans				
108	5 of 11	S/216.9	65.9 / 2.00	Jurisfemme 1 Nicholas St Suite 604 Ottawa ON K1N 7B7	SCT
Established:					
Plant Size (ft²):					
Employment:					
--Details--					
Description:		Periodical Publishers			
SIC/NAICS Code:		511120			
108	6 of 11	S/216.9	65.9 / 2.00	1 Nicholas Street Ottawa ON K1N 7B7	EHS
Order No:	20101012010			Nearest Intersection:	
Status:	C			Municipality:	
Report Type:	Custom Report			Client Prov/State:	ON
Report Date:	10/18/2010			Search Radius (km):	0.25
Date Received:	10/12/2010 11:25:58 AM			X:	-75.690013
Previous Site Name:				Y:	45.426544
Lot/Building Size:					
Additional Info Ordered:					
108	7 of 11	S/216.9	65.9 / 2.00	UNIVERSITY OF OTTAWA / UNIVERSITE D'OTTAWA 1 NICHOLAS STREET OTTAWA ON K1N 7B7	EASR
Approval No:	R-002-2594078892			MOE District:	
Status:	REGISTERED			Municipality:	OTTAWA
Date:	2012-02-27			Latitude:	
Record Type:	EASR			Longitude:	
Link Source:	MOFA			Geometry X:	
Project Type:	Standby Power System			Geometry Y:	
Full Address:					
Approval Type:	EASR-Standby Power System				
SWP Area Name:					
PDF URL:					
PDF Site Location:					

Map Key	Number of Records	Direction/ Distance (m)	Elev/Diff (m)	Site	DB
108	8 of 11	S/216.9	65.9 / 2.00	UNIVERSITY OF OTTAWA / UNIVERSITE D'OTTAWA 1 NICHOLAS STREET OTTAWA ON K1N 7B7	EASR
Approval No:		R-002-4608612740		MOE District:	
Status:		REGISTERED		Municipality: OTTAWA	
Date:		2012-02-28		Latitude:	
Record Type:		EASR		Longitude:	
Link Source:		MOFA		Geometry X:	
Project Type:		Standby Power System		Geometry Y:	
Full Address:					
Approval Type:		EASR-Standby Power System			
SWP Area Name:					
PDF URL:					
PDF Site Location:					
108	9 of 11	S/216.9	65.9 / 2.00	UNIVERSITY OF OTTAWA / UNIVERSITE D'OTTAWA 1 NICHOLAS STREET, SUITE 840 OTTAWA ON K1N 7B7	EASR
Approval No:		R-002-5609909287		MOE District:	
Status:		REGISTERED		Municipality: OTTAWA	
Date:		2012-02-29		Latitude:	
Record Type:		EASR		Longitude:	
Link Source:		MOFA		Geometry X:	
Project Type:		Standby Power System		Geometry Y:	
Full Address:					
Approval Type:		EASR-Standby Power System			
SWP Area Name:					
PDF URL:					
PDF Site Location:					
108	10 of 11	S/216.9	65.9 / 2.00	UNIVERSITY OF OTTAWA / UNIVERSITE D'OTTAWA 1 NICHOLAS STREET, SUITE 840 OTTAWA ON K1N 7B7	EASR
Approval No:		R-002-6613487208		MOE District:	
Status:		REGISTERED		Municipality: OTTAWA	
Date:		2012-02-29		Latitude:	
Record Type:		EASR		Longitude:	
Link Source:		MOFA		Geometry X:	
Project Type:		Standby Power System		Geometry Y:	
Full Address:					
Approval Type:		EASR-Standby Power System			
SWP Area Name:					
PDF URL:					
PDF Site Location:					
108	11 of 11	S/216.9	65.9 / 2.00	DISTRICT REALTY 1 NICHOLAS STREET OTTAWA ON K1N 5X6	GEN
Generator No:		ON5301040			
SIC Code:		531310			
SIC Description:		REAL ESTATE PROPERTY MANAGERS			
Approval Years:		2016			
PO Box No:					
Country:		Canada			

Map Key	Number of Records	Direction/ Distance (m)	Elev/Diff (m)	Site	DB
Status:					
Co Admin:					
Choice of Contact:		CO_OFFICIAL			
Phone No Admin:					
Contaminated Facility:		No			
MHSW Facility:		No			
<u>Detail(s)</u>					
Waste Class:		148			
Waste Class Name:		INORGANIC LABORATORY CHEMICALS			
109	1 of 3	SSE/217.1	65.9 / 2.00	Enviro Copies 404 Dalhousie St Ottawa ON K1N 9J9	SCT
Established:		1992			
Plant Size (ft²):					
Employment:		5			
<u>--Details--</u>					
Description:		Quick Printing			
SIC/NAICS Code:		323114			
Description:		Digital Printing			
SIC/NAICS Code:		323115			
Description:		Other Printing			
SIC/NAICS Code:		323119			
109	2 of 3	SSE/217.1	65.9 / 2.00	Rytec Printing 404 Dalhousie St Ottawa ON K1N 9J9	SCT
Established:		01-AUG-92			
Plant Size (ft²):					
Employment:					
<u>--Details--</u>					
Description:		Sound Recording Studios			
SIC/NAICS Code:		512240			
Description:		Digital Printing			
SIC/NAICS Code:		323115			
Description:		Other Printing			
SIC/NAICS Code:		323119			
Description:		Quick Printing			
SIC/NAICS Code:		323114			
109	3 of 3	SSE/217.1	65.9 / 2.00	Rytec Printing 404 Dalhousie St Ottawa ON K1N 9J9	SCT
Established:		8/1/1989			
Plant Size (ft²):					
Employment:					

Map Key	Number of Records	Direction/ Distance (m)	Elev/Diff (m)	Site	DB
--Details--					
Description:		Sound Recording Studios			
SIC/NAICS Code:		512240			
Description:		Other Printing			
SIC/NAICS Code:		323119			
Description:		Quick Printing			
SIC/NAICS Code:		323114			
Description:		Digital Printing			
SIC/NAICS Code:		323115			

<u>110</u>	1 of 1	W/218.1	64.9 / 1.03	ON	BORE
Borehole ID:	613561			Inclin FLG:	No
OGF ID:	215514813			SP Status:	Initial Entry
Status:				Surv Elev:	No
Type:	Borehole			Piezometer:	No
Use:				Primary Name:	
Completion Date:	JUN-1972			Municipality:	
Static Water Level:				Lot:	
Primary Water Use:				Township:	
Sec. Water Use:				Latitude DD:	45.42882
Total Depth m:	5.2			Longitude DD:	-75.692991
Depth Ref:	Ground Surface			UTM Zone:	18
Depth Elev:				Easting:	445791
Drill Method:				Northing:	5030822
Orig Ground Elev m:	62.1			Location Accuracy:	
Elev Reliabil Note:				Accuracy:	Not Applicable
DEM Ground Elev m:	62				
Concession:					
Location D:					
Survey D:					
Comments:					
<u>Borehole Geology Stratum</u>					
Geology Stratum ID:	218395619			Mat Consistency:	Dense
Top Depth:	1.5			Material Moisture:	
Bottom Depth:	2.2			Material Texture:	
Material Color:				Non Geo Mat Type:	
Material 1:	Unknown			Geologic Formation:	
Material 2:	Till			Geologic Group:	
Material 3:	Sand			Geologic Period:	
Material 4:				Depositional Gen:	
Gsc Material Description:					
Stratum Description:	UNSPECIFIED. VERY DENSE.				
Geology Stratum ID:	218395620			Mat Consistency:	
Top Depth:	2.2			Material Moisture:	
Bottom Depth:	3.7			Material Texture:	
Material Color:				Non Geo Mat Type:	
Material 1:	Bedrock			Geologic Formation:	
Material 2:	Limestone			Geologic Group:	
Material 3:				Geologic Period:	
Material 4:				Depositional Gen:	
Gsc Material Description:					
Stratum Description:	BEDROCK.				
Geology Stratum ID:	218395617			Mat Consistency:	

Map Key	Number of Records	Direction/ Distance (m)	Elev/Diff (m)	Site	DB
Top Depth:	.3			Material Moisture:	
Bottom Depth:	.8			Material Texture:	
Material Color:				Non Geo Mat Type:	
Material 1:				Geologic Formation:	
Material 2:	Till			Geologic Group:	
Material 3:	Bedrock			Geologic Period:	
Material 4:	Soil			Depositional Gen:	
Gsc Material Description:					
Stratum Description:		ARTIFICIAL.			
Geology Stratum ID:	218395621			Mat Consistency:	
Top Depth:	3.7			Material Moisture:	
Bottom Depth:	5.2			Material Texture:	
Material Color:				Non Geo Mat Type:	
Material 1:	Bedrock			Geologic Formation:	
Material 2:	Limestone			Geologic Group:	
Material 3:				Geologic Period:	
Material 4:				Depositional Gen:	
Gsc Material Description:					
Stratum Description:		BEDROCK. 00010 010 00025 010 00050 009 000100090002501700050089680013555030045075		**Note: Many records provided by the department have a truncated [Stratum Description] field.	
Geology Stratum ID:	218395618			Mat Consistency:	Dense
Top Depth:	.8			Material Moisture:	
Bottom Depth:	1.5			Material Texture:	
Material Color:				Non Geo Mat Type:	
Material 1:	Unknown			Geologic Formation:	
Material 2:	Till			Geologic Group:	
Material 3:	Sand			Geologic Period:	
Material 4:				Depositional Gen:	
Gsc Material Description:					
Stratum Description:		UNSPECIFIED. DENSE.			
Geology Stratum ID:	218395616			Mat Consistency:	
Top Depth:	0			Material Moisture:	
Bottom Depth:	.3			Material Texture:	
Material Color:				Non Geo Mat Type:	
Material 1:				Geologic Formation:	
Material 2:	Asphalt			Geologic Group:	
Material 3:	Sand			Geologic Period:	
Material 4:	Gravel			Depositional Gen:	
Gsc Material Description:					
Stratum Description:		ARTIFICIAL.			
Source					
Source Type:	Data Survey			Source Appl:	Spatial/Tabular
Source Orig:	Geological Survey of Canada			Source Iden:	1
Source Date:	1956-1972			Scale or Res:	Varies
Confidence:	H			Horizontal:	NAD27
Observatio:				Verticalda:	Mean Average Sea Level
Source Name:		Urban Geology Automated Information System (UGAIS)			
Source Details:		File: OTTAWA2.txt RecordID: 060690 NTS_Sheet: 31G05G			
Confiden 1:		Logged by professional. Exact and complete description of material and properties.			
Source List					
Source Identifier:	1			Horizontal Datum:	NAD27
Source Type:	Data Survey			Vertical Datum:	Mean Average Sea Level
Source Date:	1956-1972			Projection Name:	Universal Transverse Mercator
Scale or Resolution:	Varies				
Source Name:		Urban Geology Automated Information System (UGAIS)			
Source Originators:		Geological Survey of Canada			

Map Key	Number of Records	Direction/ Distance (m)	Elev/Diff (m)	Site	DB
111	1 of 1	SW/218.5	66.9 / 3.00	70 George Street Ottawa ON K1N 5V9	EHS
Order No:	20030704005			Nearest Intersection:	
Status:	C			Municipality:	
Report Type:	Complete Report			Client Prov/State:	ON
Report Date:	7/14/03			Search Radius (km):	0.25
Date Received:	7/4/03			X:	-75.691753
Previous Site Name:				Y:	45.427027
Lot/Building Size:					
Additional Info Ordered:					
112	1 of 3	NNE/218.5	60.9 / -2.97	Domeron Inc. 333-335 Cumberland Avenue Ottawa ON K1N 7J3	GEN
Generator No:	ON1028690				
SIC Code:	531390				
SIC Description:	Other Activities Related to Real Estate				
Approval Years:	03,04				
PO Box No:					
Country:					
Status:					
Co Admin:					
Choice of Contact:					
Phone No Admin:					
Contaminated Facility:					
MHSW Facility:					
112	2 of 3	NNE/218.5	60.9 / -2.97	LivingEasy Homes Inc. 333-335 Cumberland ave Ottawa ON K1N 7J3	GEN
Generator No:	ON9307089				
SIC Code:	551113				
SIC Description:	Holding Companies				
Approval Years:	05				
PO Box No:					
Country:					
Status:					
Co Admin:					
Choice of Contact:					
Phone No Admin:					
Contaminated Facility:					
MHSW Facility:					
Detail(s)					
Waste Class:	221				
Waste Class Name:	LIGHT FUELS				
112	3 of 3	NNE/218.5	60.9 / -2.97	Les Éditions David Inc. 335B Cumberland St Ottawa ON K1N 7J3	SCT
Established:	01-JAN-93				
Plant Size (ft²):					
Employment:					
--Details--					

Map Key	Number of Records	Direction/ Distance (m)	Elev/Diff (m)	Site	DB
Description: SIC/NAICS Code:		Book Publishers 511130			

113 1 of 1 **ENE/219.6** **60.2 / -3.69** **ON** **BORE**

Borehole ID:	613575	Inclin FLG:	No
OGF ID:	215514822	SP Status:	Initial Entry
Status:		Surv Elev:	No
Type:	Borehole	Piezometer:	No
Use:		Primary Name:	
Completion Date:	JAN-1965	Municipality:	
Static Water Level:	4.0	Lot:	
Primary Water Use:		Township:	
Sec. Water Use:		Latitude DD:	45.42984
Total Depth m:	-999	Longitude DD:	-75.688146
Depth Ref:	Ground Surface	UTM Zone:	18
Depth Elev:		Easting:	446171
Drill Method:		Northing:	5030932
Orig Ground Elev m:	58.1	Location Accuracy:	
Elev Reliabil Note:		Accuracy:	Not Applicable
DEM Ground Elev m:	57.2		
Concession:			
Location D:			
Survey D:			
Comments:			

Borehole Geology Stratum

Geology Stratum ID:	218395666	Mat Consistency:	Compact
Top Depth:	6.7	Material Moisture:	
Bottom Depth:	9.4	Material Texture:	
Material Color:		Non Geo Mat Type:	
Material 1:	Till	Geologic Formation:	
Material 2:	Sand	Geologic Group:	
Material 3:	Silt	Geologic Period:	
Material 4:		Depositional Gen:	
Gsc Material Description:			
Stratum Description:	TILL. COMPACT, WATER STABLE AT 177.7 FEET.		

Geology Stratum ID:	218395665	Mat Consistency:	Stiff
Top Depth:	1.4	Material Moisture:	
Bottom Depth:	6.7	Material Texture:	
Material Color:	Grey	Non Geo Mat Type:	
Material 1:	Clay	Geologic Formation:	
Material 2:	Silt	Geologic Group:	
Material 3:		Geologic Period:	
Material 4:		Depositional Gen:	
Gsc Material Description:			
Stratum Description:	CLAY. GREY,STIFF.		

Geology Stratum ID:	218395667	Mat Consistency:	
Top Depth:	9.4	Material Moisture:	
Bottom Depth:		Material Texture:	
Material Color:	Grey	Non Geo Mat Type:	
Material 1:	Bedrock	Geologic Formation:	
Material 2:	Limestone	Geologic Group:	
Material 3:	Shale	Geologic Period:	
Material 4:		Depositional Gen:	
Gsc Material Description:			
Stratum Description:	BEDROCK. GREY,FOSSILIFEROUS,CRYSTALINE.ENSE. 00025 018 00040 012 00090 010 00115 **Note: Many records provided by the department have a truncated [Stratum Description] field.		

Map Key	Number of Records	Direction/ Distance (m)	Elev/Diff (m)	Site	DB
Geology Stratum ID:	218395664			Mat Consistency:	Hard
Top Depth:	0			Material Moisture:	
Bottom Depth:	1.4			Material Texture:	
Material Color:				Non Geo Mat Type:	
Material 1:	Fill			Geologic Formation:	
Material 2:				Geologic Group:	
Material 3:				Geologic Period:	
Material 4:				Depositional Gen:	fill
Gsc Material Description:					
Stratum Description:		FILL. VERY HARD.			

Source

Source Type:	Data Survey	Source Appl:	Spatial/Tabular
Source Orig:	Geological Survey of Canada	Source Iden:	1
Source Date:	1956-1972	Scale or Res:	Varies
Confidence:		Horizontal:	NAD27
Observatio:		Verticalda:	Mean Average Sea Level
Source Name:	Urban Geology Automated Information System (UGAIS)		
Source Details:	File: OTTAWA2.txt RecordID: 060830 NTS_Sheet: 31G05G		
Confiden 1:			

Source List

Source Identifier:	1	Horizontal Datum:	NAD27
Source Type:	Data Survey	Vertical Datum:	Mean Average Sea Level
Source Date:	1956-1972	Projection Name:	Universal Transverse Mercator
Scale or Resolution:	Varies		
Source Name:	Urban Geology Automated Information System (UGAIS)		
Source Originators:	Geological Survey of Canada		

114	1 of 2	SE/221.2	65.9 / 2.00	FRANCIS FUELS 149 BESSEVER TANK TRUCK (CARGO) OTTAWA CITY ON K1N 6A7	SPL
Ref No:	42589	Discharger Report:			
Site No:		Material Group:			
Incident Dt:	10/24/1990	Health/Env Conseq:			
Year:		Client Type:			
Incident Cause:	PIPE/HOSE LEAK	Sector Type:			
Incident Event:		Agency Involved:			
Contaminant Code:		Nearest Watercourse:			
Contaminant Name:		Site Address:			
Contaminant Limit 1:		Site District Office:			
Contam Limit Freq 1:		Site Postal Code:			
Contaminant UN No 1:		Site Region:			
Environment Impact:	NOT ANTICIPATED	Site Municipality:	20101		
Nature of Impact:		Site Lot:			
Receiving Medium:	LAND	Site Conc:			
Receiving Env:		Northing:			
MOE Response:		Easting:			
Dt MOE Arvl on Scn:		Site Geo Ref Accu:			
MOE Reported Dt:	10/24/1990	Site Map Datum:			
Dt Document Closed:		SAC Action Class:			
Incident Reason:	ERROR	Source Type:			
Site Name:					
Site County/District:					
Site Geo Ref Meth:					
Incident Summary:	FRANCIS FUELS -2 L. FURNACE OIL TO SIDEWALK.				
Contaminant Qty:					

Map Key	Number of Records	Direction/ Distance (m)	Elev/Diff (m)	Site	DB
114	2 of 2	SE/221.2	65.9 / 2.00	youth service bureau 147 besserer st ottawa ON K1N 6A7	GEN
Generator No: SIC Code: SIC Description: Approval Years: PO Box No: Country: Status: Co Admin: Choice of Contact: Phone No Admin: Contaminated Facility: MHSW Facility:		ON6486169 624190 Other Individual and Family Services 2010			
<u>Detail(s)</u>					
Waste Class:		243			
Waste Class Name:		PCBS			
115	1 of 13	NW/221.5	62.9 / -1.00	CITY OF OTTAWA 141 Clarence Stree Ottawa ON K1N 1B7	GEN
Generator No: SIC Code: SIC Description: Approval Years: PO Box No: Country: Status: Co Admin: Choice of Contact: Phone No Admin: Contaminated Facility: MHSW Facility:		ON7219048 02,03,04,05,06,07,08			
<u>Detail(s)</u>					
Waste Class:		121			
Waste Class Name:		ALKALINE WASTES - HEAVY METALS			
115	2 of 13	NW/221.5	62.9 / -1.00	CITY OF OTTAWA 141 Clarence Street Ottawa ON	GEN
Generator No: SIC Code: SIC Description: Approval Years: PO Box No: Country: Status: Co Admin: Choice of Contact: Phone No Admin: Contaminated Facility: MHSW Facility:		ON7219048 913910 Other Local Municipal and Regional Public Administration 2009			
<u>Detail(s)</u>					

Map Key	Number of Records	Direction/ Distance (m)	Elev/Diff (m)	Site	DB
Waste Class:		121			
Waste Class Name:		ALKALINE WASTES - HEAVY METALS			
115	3 of 13	NW/221.5	62.9 / -1.00	CITY OF OTTAWA 141 Clarence Street Ottawa ON	GEN
Generator No:		ON7219048			
SIC Code:		913910			
SIC Description:		Other Local Municipal and Regional Public Administration			
Approval Years:		2010			
PO Box No:					
Country:					
Status:					
Co Admin:					
Choice of Contact:					
Phone No Admin:					
Contaminated Facility:					
MHSW Facility:					
<u>Detail(s)</u>					
Waste Class:		121			
Waste Class Name:		ALKALINE WASTES - HEAVY METALS			
115	4 of 13	NW/221.5	62.9 / -1.00	CITY OF OTTAWA 141 Clarence Street Ottawa ON	GEN
Generator No:		ON7219048			
SIC Code:		913910			
SIC Description:		Other Local Municipal and Regional Public Administration			
Approval Years:		2011			
PO Box No:					
Country:					
Status:					
Co Admin:					
Choice of Contact:					
Phone No Admin:					
Contaminated Facility:					
MHSW Facility:					
<u>Detail(s)</u>					
Waste Class:		121			
Waste Class Name:		ALKALINE WASTES - HEAVY METALS			
115	5 of 13	NW/221.5	62.9 / -1.00	City of Ottawa 141 Clarence Street Ottawa ON	GEN
Generator No:		ON6428958			
SIC Code:		913910			
SIC Description:		Other Local Municipal and Regional Public Administration			
Approval Years:		2012			
PO Box No:					
Country:					
Status:					
Co Admin:					
Choice of Contact:					
Phone No Admin:					

Map Key	Number of Records	Direction/ Distance (m)	Elev/Diff (m)	Site	DB
Contaminated Facility:					
MHSW Facility:					
115	6 of 13	NW/221.5	62.9 / -1.00	City of Ottawa 141 Clarence Street Ottawa ON K1N 7E5	GEN
Generator No:		ON5246898			
SIC Code:		913910			
SIC Description:		913910			
Approval Years:		2016			
PO Box No:					
Country:		Canada			
Status:					
Co Admin:					
Choice of Contact:		CO_OFFICIAL			
Phone No Admin:		No			
Contaminated Facility:		No			
MHSW Facility:		No			
<u>Detail(s)</u>					
Waste Class:		251			
Waste Class Name:		OIL SKIMMINGS & SLUDGES			
115	7 of 13	NW/221.5	62.9 / -1.00	City of Ottawa 141 Clarence Street Ottawa ON K1N 7E5	GEN
Generator No:		ON5246898			
SIC Code:		913910			
SIC Description:		913910			
Approval Years:		2015			
PO Box No:					
Country:		Canada			
Status:					
Co Admin:					
Choice of Contact:		CO_OFFICIAL			
Phone No Admin:		No			
Contaminated Facility:		No			
MHSW Facility:		No			
<u>Detail(s)</u>					
Waste Class:		251			
Waste Class Name:		OIL SKIMMINGS & SLUDGES			
115	8 of 13	NW/221.5	62.9 / -1.00	City of Ottawa 141 Clarence Street Ottawa ON K1N 7E5	GEN
Generator No:		ON5246898			
SIC Code:		913910			
SIC Description:		913910			
Approval Years:		2014			
PO Box No:					
Country:		Canada			
Status:					
Co Admin:					
Choice of Contact:		CO_OFFICIAL			
Phone No Admin:		No			
Contaminated Facility:		No			

Map Key	Number of Records	Direction/ Distance (m)	Elev/Diff (m)	Site	DB
MHSW Facility:		No			
<u>Detail(s)</u>					
Waste Class:		251			
Waste Class Name:		OIL SKIMMINGS & SLUDGES			
115	9 of 13	NW/221.5	62.9 / -1.00	City of Ottawa Parks, Bldg & Grounds Services Branch 141 Clarence Street Ottawa ON K1N 7E5	GEN
Generator No:		ON5246898			
SIC Code:					
SIC Description:					
Approval Years:		As of Dec 2018			
PO Box No:					
Country:		Canada			
Status:		Registered			
Co Admin:					
Choice of Contact:					
Phone No Admin:					
Contaminated Facility:					
MHSW Facility:					
<u>Detail(s)</u>					
Waste Class:		251 L			
Waste Class Name:		Waste oils/sludges (petroleum based)			
115	10 of 13	NW/221.5	62.9 / -1.00	City of Ottawa Parks, Bldg & Grounds Services Branch 141 Clarence Street Ottawa ON K1N 7E5	GEN
Generator No:		ON5246898			
SIC Code:					
SIC Description:					
Approval Years:		As of Jul 2020			
PO Box No:					
Country:		Canada			
Status:		Registered			
Co Admin:					
Choice of Contact:					
Phone No Admin:					
Contaminated Facility:					
MHSW Facility:					
<u>Detail(s)</u>					
Waste Class:		251 L			
Waste Class Name:		Waste oils/sludges (petroleum based)			
115	11 of 13	NW/221.5	62.9 / -1.00	Badger Daylighting 141 Clarence St Ottawa ON K1N 5P9	GEN
Generator No:		ON6159589			
SIC Code:					
SIC Description:					
Approval Years:		As of Oct 2019			

Map Key	Number of Records	Direction/ Distance (m)	Elev/Diff (m)	Site	DB
PO Box No: Country: Canada Status: Registered Co Admin: Choice of Contact: Phone No Admin: Contaminated Facility: MHSW Facility:					
<u>Detail(s)</u>					
Waste Class: 251 L Waste Class Name: Waste oils/sludges (petroleum based)					
115	12 of 13	NW/221.5	62.9 / -1.00	City of Ottawa Parks, Bldg & Grounds Services Branch 141 Clarence Street Ottawa ON K1N 7E5	GEN
Generator No: ON5246898 SIC Code: SIC Description: Approval Years: As of Nov 2021 PO Box No: Country: Canada Status: Registered Co Admin: Choice of Contact: Phone No Admin: Contaminated Facility: MHSW Facility:					
<u>Detail(s)</u>					
Waste Class: 251 L Waste Class Name: Waste oils/sludges (petroleum based)					
115	13 of 13	NW/221.5	62.9 / -1.00	City of Ottawa Parks, Bldg & Grounds Services Branch 141 Clarence Street Ottawa ON K1N 7E5	GEN
Generator No: ON5246898 SIC Code: SIC Description: Approval Years: As of Oct 2022 PO Box No: Country: Canada Status: Registered Co Admin: Choice of Contact: Phone No Admin: Contaminated Facility: MHSW Facility:					
<u>Detail(s)</u>					
Waste Class: 251 L Waste Class Name: OIL SKIMMINGS & SLUDGES					

Map Key	Number of Records	Direction/ Distance (m)	Elev/Diff (m)	Site	DB
116	1 of 10	ESE/222.8	64.9 / 1.05	AMBIENCE RECORDERS 02-491 200 RIDEAU STREET OTTAWA ON K1N 5Y1	GEN
Generator No: SIC Code: SIC Description: Approval Years: PO Box No: Country: Status: Co Admin: Choice of Contact: Phone No Admin: Contaminated Facility: MHSW Facility:		ON1425600 9631 ENTER. PROD. CO./ART 92,93,94,95,96,97,98			
Detail(s)					
Waste Class: Waste Class Name:		264 PHOTOPROCESSING WASTES			
116	2 of 10	ESE/222.8	64.9 / 1.05	200 RIDEAU STREET OTTAWA ON	HINC
External File Num: Fuel Occurrence Type: Date of Occurrence: Fuel Type Involved: Status Desc: Job Type Desc: Oper. Type Involved: Service Interruptions: Property Damage: Fuel Life Cycle Stage: Root Cause:		FS INC 0811-07370 CO Release 11/26/2008 Natural Gas Completed - Causal Analysis(End) Incident/Near-Miss Occurrence (FS) Multi-unit Residential Yes Yes Utilization Root Cause: Equipment/Material/Component:No Procedures:No Maintenance:No Design:Yes Training:No Management:Yes Human Factors:Yes			
Reported Details: Fuel Category: Occurrence Type: Affiliation: County Name: Approx. Quant. Rel: Nearby body of water: Enter Drainage Syst.: Approx. Quant. Unit: Environmental Impact:		Gaseous Fuel Incident Industry Stakeholder (Licensee/Registration/Certificate Holder, Facility Owner, etc.) Ottawa			
116	3 of 10	ESE/222.8	64.9 / 1.05	Rexall Pharmacy Group Ltd. 200 Rideau St. Ottawa ON K1N 5Y1	GEN
Generator No: SIC Code: SIC Description: Approval Years: PO Box No: Country: Status: Co Admin: Choice of Contact: Phone No Admin: Contaminated Facility:		ON8944282 446110 446110 2016 Canada Erik Botines CO_ADMIN 9055017800 Ext. No			

Map Key	Number of Records	Direction/ Distance (m)	Elev/Diff (m)	Site	DB
MHSW Facility:		No			
<u>Detail(s)</u>					
Waste Class:		261			
Waste Class Name:		PHARMACEUTICALS			
Waste Class:		312			
Waste Class Name:		PATHOLOGICAL WASTES			
116	4 of 10	ESE/222.8	64.9 / 1.05	Pharma Plus Drugmarts Ltd. 200 Rideau St. Ottawa ON K1N 5Y1	GEN
Generator No:		ON8944282			
SIC Code:		446110			
SIC Description:		446110			
Approval Years:		2015			
PO Box No:					
Country:		Canada			
Status:					
Co Admin:		Erik Botines			
Choice of Contact:		CO_ADMIN			
Phone No Admin:		9055017800 Ext.			
Contaminated Facility:		No			
MHSW Facility:		No			
<u>Detail(s)</u>					
Waste Class:		312			
Waste Class Name:		PATHOLOGICAL WASTES			
116	5 of 10	ESE/222.8	64.9 / 1.05	Pharma Plus Drugmarts Ltd. 200 Rideau St. Ottawa ON K1N 5Y1	GEN
Generator No:		ON8944282			
SIC Code:		446110			
SIC Description:		446110			
Approval Years:		2014			
PO Box No:					
Country:		Canada			
Status:					
Co Admin:		Aaron Schrama			
Choice of Contact:		CO_ADMIN			
Phone No Admin:		9055025965 Ext.6280			
Contaminated Facility:		No			
MHSW Facility:		No			
<u>Detail(s)</u>					
Waste Class:		312			
Waste Class Name:		PATHOLOGICAL WASTES			
116	6 of 10	ESE/222.8	64.9 / 1.05	Rexall Pharmacy Group Ltd. 200 Rideau St. Ottawa ON K1N 5Y1	GEN
Generator No:		ON8944282			
SIC Code:					
SIC Description:					

Map Key	Number of Records	Direction/ Distance (m)	Elev/Diff (m)	Site	DB
Approval Years: PO Box No: Country: Status: Co Admin: Choice of Contact: Phone No Admin: Contaminated Facility: MHSW Facility:		As of Dec 2018 Canada Registered			
<u>Detail(s)</u>					
Waste Class: Waste Class Name:		261 A Pharmaceuticals			
Waste Class: Waste Class Name:		312 P Pathological wastes			
116	7 of 10	ESE/222.8	64.9 / 1.05	Rexall Pharmacy Group Ltd. 200 Rideau St. Ottawa ON K1N 5Y1	GEN
Generator No: SIC Code: SIC Description: Approval Years: PO Box No: Country: Status: Co Admin: Choice of Contact: Phone No Admin: Contaminated Facility: MHSW Facility:		ON8944282 As of Jul 2020			
<u>Detail(s)</u>					
Waste Class: Waste Class Name:		261 A Pharmaceuticals			
Waste Class: Waste Class Name:		312 P Pathological wastes			
116	8 of 10	ESE/222.8	64.9 / 1.05	PIPELINE HIT 2" 200 RIDEAU ST.,OTTAWA,ON,K1N 5Y1,CA ON	PINC
Incident Id: Incident No: Incident Reported Dt: Type: Status Code: Tank Status: Task No: Spills Action Centre: Fuel Type: Fuel Occurrence Tp: Date of Occurrence: Occurrence Start Dt: Depth: Customer Acct Name: Incident Address: Operation Type:		1105124 5/23/2013 FS-Pipeline Incident Not Investigated		Pipe Material: Fuel Category: Health Impact: Environment Impact: Property Damage: Service Interrupt: Enforce Policy: Public Relation: Pipeline System: PSIG: Attribute Category: Regulator Location: Method Details:	
		PIPELINE HIT 2" 200 RIDEAU ST.,OTTAWA,ON,K1N 5Y1,CA			

Map Key	Number of Records	Direction/ Distance (m)	Elev/Diff (m)	Site	DB
Pipeline Type: Regulator Type: Summary: Reported By: Affiliation: Occurrence Desc: Damage Reason: Notes:					
116	9 of 10	ESE/222.8	64.9 / 1.05	Rexall Pharmacy Group Ltd. 200 Rideau St. Ottawa ON K1N 5Y1	GEN
Generator No: SIC Code: SIC Description: Approval Years: PO Box No: Country: Status: Co Admin: Choice of Contact: Phone No Admin: Contaminated Facility: MHSW Facility:		ON8944282 As of Nov 2021 Canada Registered			
<u>Detail(s)</u>					
Waste Class:		261 A			
Waste Class Name:		Pharmaceuticals			
Waste Class:		312 P			
Waste Class Name:		Pathological wastes			
116	10 of 10	ESE/222.8	64.9 / 1.05	Rexall Pharmacy Group Ltd. 200 Rideau St. Ottawa ON K1N 5Y1	GEN
Generator No: SIC Code: SIC Description: Approval Years: PO Box No: Country: Status: Co Admin: Choice of Contact: Phone No Admin: Contaminated Facility: MHSW Facility:		ON8944282 As of Oct 2022 Canada Registered			
<u>Detail(s)</u>					
Waste Class:		261 A			
Waste Class Name:		PHARMACEUTICALS			
Waste Class:		312 P			
Waste Class Name:		PATHOLOGICAL WASTES			
117	1 of 1	SW/222.9	66.9 / 3.00	Byward Market Square @ George Street Ottawa ON	SPL

Map Key	Number of Records	Direction/ Distance (m)	Elev/Diff (m)	Site	DB
Ref No:	6508-A2ASN7			Discharger Report:	
Site No:	NA			Material Group:	
Incident Dt:	9/12/2015			Health/Env Conseq:	
Year:				Client Type:	
Incident Cause:				Sector Type:	Other
Incident Event:				Agency Involved:	
Contaminant Code:	15			Nearest Watercourse:	
Contaminant Name:	TRANSMISSION OIL			Site Address:	Byward Market Square @ George Street
Contaminant Limit 1:				Site District Office:	
Contam Limit Freq 1:				Site Postal Code:	
Contaminant UN No 1:				Site Region:	
Environment Impact:				Site Municipality:	Ottawa
Nature of Impact:				Site Lot:	
Receiving Medium:				Site Conc:	
Receiving Env:				Northing:	5030618
MOE Response:	No			Easting:	445857
Dt MOE Arvl on Scn:				Site Geo Ref Accu:	GPS
MOE Reported Dt:	9/12/2015			Site Map Datum:	
Dt Document Closed:	12/1/2015			SAC Action Class:	Land Spills
Incident Reason:	Operator/Human Error			Source Type:	
Site Name:	Roughly 120 m of impacted storm line<UNOFFICIAL>				
Site County/District:					
Site Geo Ref Meth:					
Incident Summary:	City of Ottawa Unknown qty transmission oil to CBs, contained 20 L				
Contaminant Qty:	20 L				

118 1 of 1 **WSW/224.8** **65.8 / 1.92** **ON** **BORE**

Borehole ID:	613537	Inclin FLG:	No
OGF ID:	215514798	SP Status:	Initial Entry
Status:		Surv Elev:	No
Type:	Borehole	Piezometer:	No
Use:		Primary Name:	
Completion Date:	JUN-1972	Municipality:	
Static Water Level:		Lot:	
Primary Water Use:		Township:	
Sec. Water Use:		Latitude DD:	45.42792
Total Depth m:	5.4	Longitude DD:	-75.69298
Depth Ref:	Ground Surface	UTM Zone:	18
Depth Elev:		Easting:	445791
Drill Method:		Northing:	5030722
Orig Ground Elev m:	63.1	Location Accuracy:	
Elev Reliabil Note:		Accuracy:	Not Applicable
DEM Ground Elev m:	62.7		
Concession:			
Location D:			
Survey D:			
Comments:			

Borehole Geology Stratum

Geology Stratum ID:	218395533	Mat Consistency:	
Top Depth:	.3	Material Moisture:	
Bottom Depth:	.8	Material Texture:	
Material Color:		Non Geo Mat Type:	
Material 1:		Geologic Formation:	
Material 2:	Till	Geologic Group:	
Material 3:	Bedrock	Geologic Period:	
Material 4:	Granuls	Depositional Gen:	
Gsc Material Description:			
Stratum Description:	ARTIFICIAL.		

Map Key	Number of Records	Direction/ Distance (m)	Elev/Diff (m)	Site	DB
Geology Stratum ID:	218395534			Mat Consistency:	
Top Depth:	.8			Material Moisture:	
Bottom Depth:	1.5			Material Texture:	
Material Color:				Non Geo Mat Type:	
Material 1:	Sand			Geologic Formation:	
Material 2:	Silt			Geologic Group:	
Material 3:	Clay			Geologic Period:	
Material 4:				Depositional Gen:	
Gsc Material Description:					
Stratum Description:	SAND.				
Geology Stratum ID:	218395535			Mat Consistency:	Dense
Top Depth:	1.5			Material Moisture:	
Bottom Depth:	2.3			Material Texture:	
Material Color:				Non Geo Mat Type:	
Material 1:	Sand			Geologic Formation:	
Material 2:	Silt			Geologic Group:	
Material 3:				Geologic Period:	
Material 4:				Depositional Gen:	
Gsc Material Description:					
Stratum Description:	SAND. DENSE.				
Geology Stratum ID:	218395537			Mat Consistency:	
Top Depth:	3.8			Material Moisture:	
Bottom Depth:	5.4			Material Texture:	
Material Color:				Non Geo Mat Type:	
Material 1:	Bedrock			Geologic Formation:	
Material 2:	Limestone			Geologic Group:	
Material 3:				Geologic Period:	
Material 4:				Depositional Gen:	
Gsc Material Description:					
Stratum Description:	BEDROCK. 00010 012 00025 017 00050 022 000100120002500800050024. BEDROCK. SOUND,S **Note: Many records provided by the department have a truncated [Stratum Description] field.				
Geology Stratum ID:	218395536			Mat Consistency:	
Top Depth:	2.3			Material Moisture:	
Bottom Depth:	3.8			Material Texture:	
Material Color:				Non Geo Mat Type:	
Material 1:	Bedrock			Geologic Formation:	
Material 2:	Limestone			Geologic Group:	
Material 3:				Geologic Period:	
Material 4:				Depositional Gen:	
Gsc Material Description:					
Stratum Description:	BEDROCK.				
Geology Stratum ID:	218395532			Mat Consistency:	
Top Depth:	0			Material Moisture:	
Bottom Depth:	.3			Material Texture:	
Material Color:				Non Geo Mat Type:	
Material 1:				Geologic Formation:	
Material 2:	Asphalt			Geologic Group:	
Material 3:	Sand			Geologic Period:	
Material 4:	Gravel			Depositional Gen:	
Gsc Material Description:					
Stratum Description:	ARTIFICIAL.				
Source					
Source Type:	Data Survey			Source Appl:	Spatial/Tabular
Source Orig:	Geological Survey of Canada			Source Iden:	1
Source Date:	1956-1972			Scale or Res:	Varies
Confidence:	H			Horizontal:	NAD27
Observatio:				Verticalda:	Mean Average Sea Level
Source Name:	Urban Geology Automated Information System (UGAIS)				

Map Key	Number of Records	Direction/ Distance (m)	Elev/Diff (m)	Site	DB
Source Details:		File: OTTAWA2.txt RecordID: 060450 NTS_Sheet: 31G05G			
Confiden 1:		Logged by professional. Exact and complete description of material and properties.			
Source List					
Source Identifier:	1			Horizontal Datum:	NAD27
Source Type:	Data Survey			Vertical Datum:	Mean Average Sea Level
Source Date:	1956-1972			Projection Name:	Universal Transverse Mercator
Scale or Resolution:	Varies				
Source Name:	Urban Geology Automated Information System (UGAIS)				
Source Originators:	Geological Survey of Canada				

119	1 of 7	N/225.4	61.9 / -1.99	City of Ottawa, Public Health 179 Clarence Street Ottawa ON K1N 5P7	GEN
Generator No:	ON3786043				
SIC Code:	621494, 621499				
SIC Description:	621494, ALL OTHER OUT-PATIENT CARE CENTRES				
Approval Years:	2016				
PO Box No:					
Country:	Canada				
Status:					
Co Admin:	Ashley Levasseur				
Choice of Contact:	CO_OFFICIAL				
Phone No Admin:	613-580-2424 Ext.12576				
Contaminated Facility:	No				
MHSW Facility:	No				
Detail(s)					
Waste Class:	263				
Waste Class Name:	ORGANIC LABORATORY CHEMICALS				
Waste Class:	212				
Waste Class Name:	ALIPHATIC SOLVENTS				

119	2 of 7	N/225.4	61.9 / -1.99	City of Ottawa, Public Health 179 Clarence Street Ottawa ON K1N 5P7	GEN
Generator No:	ON3786043				
SIC Code:	621494, 621499				
SIC Description:	621494, ALL OTHER OUT-PATIENT CARE CENTRES				
Approval Years:	2015				
PO Box No:					
Country:	Canada				
Status:					
Co Admin:	Ashley Levasseur				
Choice of Contact:	CO_OFFICIAL				
Phone No Admin:	613-580-2424 Ext.12576				
Contaminated Facility:	No				
MHSW Facility:	No				
Detail(s)					
Waste Class:	263				
Waste Class Name:	ORGANIC LABORATORY CHEMICALS				
Waste Class:	212				
Waste Class Name:	ALIPHATIC SOLVENTS				

Map Key	Number of Records	Direction/ Distance (m)	Elev/Diff (m)	Site	DB
119	3 of 7	N/225.4	61.9 / -1.99	City of Ottawa, Public Health 179 Clarence Street Ottawa ON K1N 5P7	GEN
Generator No:		ON3786043			
SIC Code:		621494, 621499			
SIC Description:		621494, ALL OTHER OUT-PATIENT CARE CENTRES			
Approval Years:		2014			
PO Box No:					
Country:		Canada			
Status:					
Co Admin:		Ashley Levasseur			
Choice of Contact:		CO_OFFICIAL			
Phone No Admin:		613-580-2424 Ext.12576			
Contaminated Facility:		No			
MHSW Facility:		No			
Detail(s)					
Waste Class:		263			
Waste Class Name:		ORGANIC LABORATORY CHEMICALS			

119	4 of 7	N/225.4	61.9 / -1.99	City of Ottawa, Public Health Clinical Programs (Sexual Health Center) 179 Clarence Street Ottawa ON K1N 5P7	GEN
Generator No:		ON3786043			
SIC Code:					
SIC Description:					
Approval Years:		As of Dec 2018			
PO Box No:					
Country:		Canada			
Status:		Registered			
Co Admin:					
Choice of Contact:					
Phone No Admin:					
Contaminated Facility:					
MHSW Facility:					
Detail(s)					
Waste Class:		212 B			
Waste Class Name:		Aliphatic solvents and residues			
Waste Class:		263 L			
Waste Class Name:		Misc. waste organic chemicals			

119	5 of 7	N/225.4	61.9 / -1.99	City of Ottawa, Public Health Clinical Programs (Sexual Health Center) 179 Clarence Street Ottawa ON K1N 5P7	GEN
Generator No:		ON3786043			
SIC Code:					
SIC Description:					
Approval Years:		As of Jul 2020			
PO Box No:					
Country:		Canada			
Status:		Registered			
Co Admin:					
Choice of Contact:					

Map Key	Number of Records	Direction/ Distance (m)	Elev/Diff (m)	Site	DB
Phone No Admin: Contaminated Facility: MHSW Facility:					
<u>Detail(s)</u>					
Waste Class:		263 L			
Waste Class Name:		Misc. waste organic chemicals			
Waste Class:		212 B			
Waste Class Name:		Aliphatic solvents and residues			
119	6 of 7	N/225.4	61.9 / -1.99	City of Ottawa, Public Health Clinical Programs (Sexual Health Center) 179 Clarence Street Ottawa ON K1N 5P7	GEN
Generator No:		ON3786043			
SIC Code:					
SIC Description:					
Approval Years:		As of Nov 2021			
PO Box No:					
Country:		Canada			
Status:		Registered			
Co Admin:					
Choice of Contact:					
Phone No Admin:					
Contaminated Facility:					
MHSW Facility:					
<u>Detail(s)</u>					
Waste Class:		212 B			
Waste Class Name:		Aliphatic solvents and residues			
Waste Class:		263 L			
Waste Class Name:		Misc. waste organic chemicals			
119	7 of 7	N/225.4	61.9 / -1.99	City of Ottawa, Public Health Clinical Programs (Sexual Health Center) 179 Clarence Street Ottawa ON K1N 5P7	GEN
Generator No:		ON3786043			
SIC Code:					
SIC Description:					
Approval Years:		As of Oct 2022			
PO Box No:					
Country:		Canada			
Status:		Registered			
Co Admin:					
Choice of Contact:					
Phone No Admin:					
Contaminated Facility:					
MHSW Facility:					
<u>Detail(s)</u>					
Waste Class:		212 B			
Waste Class Name:		ALIPHATIC SOLVENTS			
Waste Class:		263 L			

Map Key	Number of Records	Direction/ Distance (m)	Elev/Diff (m)	Site	DB
Waste Class Name:		ORGANIC LABORATORY CHEMICALS			
120	1 of 1	SW/225.5	66.9 / 3.00	62 George St, Downtown Ottawa ON	SPL
Ref No:	7764-85TPC3			Discharger Report:	
Site No:				Material Group:	
Incident Dt:				Health/Env Conseq:	
Year:				Client Type:	
Incident Cause:	Discharge Or Bypass To A Watercourse			Sector Type:	Other
Incident Event:				Agency Involved:	
Contaminant Code:	41			Nearest Watercourse:	
Contaminant Name:	SOAP/WATER MIXTURE			Site Address:	
Contaminant Limit 1:				Site District Office:	
Contam Limit Freq 1:				Site Postal Code:	
Contaminant UN No 1:				Site Region:	
Environment Impact:	Not Anticipated			Site Municipality:	
Nature of Impact:	Other Impact(s)			Site Lot:	
Receiving Medium:				Site Conc:	
Receiving Env:				Northing:	
MOE Response:	No Field Response			Easting:	
Dt MOE Arvl on Scn:				Site Geo Ref Accu:	
MOE Reported Dt:	5/26/2010			Site Map Datum:	
Dt Document Closed:	6/10/2010			SAC Action Class:	Sewage Bypasses / Overflows
Incident Reason:	Spill			Source Type:	
Site Name:	The Aulde Dubliner<UNOFFICIAL>				
Site County/District:					
Site Geo Ref Meth:					
Incident Summary:	Aulde Dubliner washing patio, CB impacted.				
Contaminant Qty:	0 other - see incident description				
121	1 of 1	NW/229.7	62.9 / -1.00	271 Dalhousie St Ottawa ON K1N7E5	EHS
Order No:	20140924022			Nearest Intersection:	
Status:	C			Municipality:	
Report Type:	Custom Report			Client Prov/State:	ON
Report Date:	29-SEP-14			Search Radius (km):	.25
Date Received:	24-SEP-14			X:	-75.691946
Previous Site Name:				Y:	45.430201
Lot/Building Size:					
Additional Info Ordered:					
122	1 of 2	NW/232.6	62.9 / -1.00	271 Dalhousie Street Ottawa ON K1N 7E5	EHS
Order No:	20282800079			Nearest Intersection:	
Status:	C			Municipality:	
Report Type:	Standard Report			Client Prov/State:	ON
Report Date:	02-SEP-20			Search Radius (km):	.25
Date Received:	28-AUG-20			X:	-75.6919808
Previous Site Name:				Y:	45.4302154
Lot/Building Size:					
Additional Info Ordered:					
122	2 of 2	NW/232.6	62.9 / -1.00	271 Dalhousie Street Ottawa ON K1N 7E5	EHS
Order No:	20282800079			Nearest Intersection:	
Status:	C			Municipality:	

Map Key	Number of Records	Direction/ Distance (m)	Elev/Diff (m)	Site	DB
Report Type: Standard Report Report Date: 02-SEP-20 Date Received: 28-AUG-20 Previous Site Name: Lot/Building Size: Additional Info Ordered:					
Client Prov/State: ON Search Radius (km): .25 X: -75.6919808 Y: 45.4302154					
123	1 of 1	NNE/232.9	60.8 / -3.12	202 Clarence Street Ottawa ON K1N 5R1	EHS
Order No: 20181108045 Status: C Report Type: Standard Report Report Date: 14-NOV-18 Date Received: 08-NOV-18 Previous Site Name: residential Lot/Building Size: 4372 square feet Additional Info Ordered: Fire Insur. Maps and/or Site Plans					
Nearest Intersection: Municipality: City of Ottawa Client Prov/State: ON Search Radius (km): .25 X: -75.689273 Y: 45.430504					
124	1 of 1	NE/234.7	59.8 / -4.06	185 York Street Ottawa ON	EHS
Order No: 20121120028 Status: C Report Type: Standard Report Report Date: 29-NOV-12 Date Received: 20-NOV-12 Previous Site Name: Lot/Building Size: Additional Info Ordered: Fire Insur. Maps and/or Site Plans					
Nearest Intersection: Municipality: Client Prov/State: ON Search Radius (km): .25 X: -75.688604 Y: 45.430293					
125	1 of 1	WNW/237.8	63.9 / 0.00	85 Clarence Street, Ottawa, Sygon ON	INC
Incident No: 575692 Incident ID: 2732222 Instance No: Status Code: Causal Analysis Complete Attribute Category: FS-Perform L1 Incident Insp Context: Date of Occurrence: 2011/04/08 00:00:00 Time of Occurrence: 12:00:00 Incident Created On: Instance Creation Dt: Instance Install Dt: Occur Insp Start Date: 2011/04/08 00:00:00 Approx Quant Rel: Tank Capacity: Fuels Occur Type: Fire Fuel Type Involved: Natural Gas Enforcement Policy: NULL Prc Escalation Req: NULL Tank Material Type: Tank Storage Type: Tank Location Type: Pump Flow Rate Cap: Task No: 3303523 Notes: Drainage System: Sub Surface Contam.:					
Any Health Impact: No Any Enviro Impact: No Service Interrupted: Yes Was Prop Damaged: Yes Reside App. Type: Not applicable Commer App. Type: Other Cooking Equipment Indus App. Type: Not applicable Institut App. Type: Not applicable Venting Type: Exhaust Hood Vent Conn Mater: None Vent Chimney Mater: C Vent (e.g., Single Wall Vent) Pipeline Type: Pipeline Involved: Pipe Material: Depth Ground Cover: Regulator Location: Regulator Type: Operation Pressure: Liquid Prop Make: Liquid Prop Model: Liquid Prop Serial No: Liquid Prop Notes: Equipment Type: Equipment Model: Illegible due to fire Serial No: Illegible due to fire Cylinder Capacity:					

Map Key	Number of Records	Direction/ Distance (m)	Elev/Diff (m)	Site	DB
Aff Prop Use Water: Contam. Migrated: Contact Natural Env: Incident Location: 85 Clarence Street, Ottawa, Sygon - Fire Occurrence Narrative: Com'l equipment fire due to grease accumulation. Operation Type Involved: Commercial (e.g. restaurant, business unit, etc) Item: Item Description: Device Installed Location:					
126	1 of 2	NE/239.1	59.8 / -4.06	185 York Street Ottawa ON K1N 5T7	EHS
Order No: 22033000289 Status: C Report Type: RSC Report (Urban) Report Date: 04-APR-22 Date Received: 30-MAR-22 Previous Site Name: Lot/Building Size: Additional Info Ordered: Fire Insur. Maps and/or Site Plans; City Directory; Aerial Photos					
Nearest Intersection: Municipality: Client Prov/State: ON Search Radius (km): .3 X: -75.68860741 Y: 45.43034179					
126	2 of 2	NE/239.1	59.8 / -4.06	185 York Street Ottawa ON K1N 5T7	EHS
Order No: 22033000289 Status: C Report Type: RSC Report (Urban) Report Date: 04-APR-22 Date Received: 30-MAR-22 Previous Site Name: Lot/Building Size: Additional Info Ordered: Fire Insur. Maps and/or Site Plans; City Directory; Aerial Photos					
Nearest Intersection: Municipality: Client Prov/State: ON Search Radius (km): .3 X: -75.68860741 Y: 45.43034179					
127	1 of 6	E/239.1	60.9 / -3.00	METRO ONTARIO INC O/A METRO/FOOD BASICS # 250 245 RIDEAU STREET OTTAWA ON K1N 5Y2	PES
Detail Licence No: Licence No: Status: Approval Date: Report Source: Licence Type: Vendor Licence Type Code: Licence Class: Licence Control: Latitude: Longitude: Lot: Concession: Region: District: County: Trade Name: PDF URL:					
Operator Box: Operator Class: Operator No: Operator Type: Oper Area Code: Oper Phone No: Operator Ext: Operator Lot: Oper Concession: Operator Region: Operator District: Operator County: Op Municipality: Post Office Box: MOE District: SWP Area Name:					

Map Key	Number of Records	Direction/ Distance (m)	Elev/Diff (m)	Site	DB
127	2 of 6	E/239.1	60.9 / -3.00	245 Rideau St Ottawa ON K1N 5Y2	EHS
Order No:	20120828015			Nearest Intersection:	
Status:	C			Municipality:	
Report Type:	Standard Report			Client Prov/State:	ON
Report Date:	06-SEP-12			Search Radius (km):	.25
Date Received:	28-AUG-12			X:	-75.687378
Previous Site Name:				Y:	45.428209
Lot/Building Size:					
Additional Info Ordered:					
127	3 of 6	E/239.1	60.9 / -3.00	METRO ONTARIO INC O/A METRO/FOOD BASICS # 250 245 Rideau Street Ottawa ON K1N 5Y2	PES
Detail Licence No:	23-01-15343-0			Operator Box:	
Licence No:				Operator Class:	
Status:				Operator No:	
Approval Date:				Operator Type:	
Report Source:				Oper Area Code:	
Licence Type:	LIMITED			Oper Phone No:	
Licence Type Code:				Operator Ext:	
Licence Class:				Operator Lot:	
Licence Control:				Oper Concession:	
Latitude:				Operator Region:	
Longitude:				Operator District:	
Lot:				Operator County:	
Concession:				Op Municipality:	
Region:				Post Office Box:	
District:				MOE District:	
County:				SWP Area Name:	
Trade Name:					
PDF URL:					
127	4 of 6	E/239.1	60.9 / -3.00	METRO ONTARIO INC O/A METRO/FOOD BASICS # 250 245 RIDEAU STREET OTTAWA ON K1N5Y2	PES
Detail Licence No:				Operator Box:	
Licence No:	15343			Operator Class:	
Status:				Operator No:	
Approval Date:				Operator Type:	
Report Source:	Legacy Licenses (Excluding TS)			Oper Area Code:	613
Licence Type:	Limited Vendor			Oper Phone No:	
Licence Type Code:	23			Operator Ext:	
Licence Class:	01			Operator Lot:	
Licence Control:				Oper Concession:	
Latitude:				Operator Region:	
Longitude:				Operator District:	
Lot:				Operator County:	
Concession:				Op Municipality:	
Region:				Post Office Box:	
District:				MOE District:	
County:				SWP Area Name:	
Trade Name:					
PDF URL:					

Map Key	Number of Records	Direction/ Distance (m)	Elev/Diff (m)	Site	DB
127	5 of 6	E/239.1	60.9 / -3.00	Claridge Homes (245 Rideau Phase 2) Inc. 245 Rideau Street Ottawa, ON K1N 5Y2 Canada ON	PTTW
EBR Registry No:		019-1457		Decision Posted:	March 2, 2021
Ministry Ref No:		4108-BMETRD		Exception Posted:	
Notice Type:		Instrument		Section:	Section 34
Notice Stage:		Decision		Act 1:	Ontario Water Resources Act, R.S.O. 1990
Notice Date:				Act 2:	Ontario Water Resources Act
Proposal Date:		March 16, 2020		Site Location Map:	45.428692,-75.687387
Year:		2020			
Instrument Type:		Permit to take water			
Off Instrument Name:		Permit to Take Water (OWRA s. 34)			
Posted By:		Ministry of the Environment, Conservation and Parks			
Company Name:					
Site Address:		245 Rideau Street Ottawa, ON K1N 5Y2 Canada			
Location Other:					
Proponent Name:		Claridge Homes (245 Rideau Phase 2) Inc.			
Proponent Address:		Claridge Homes (245 Rideau Phase 2) Inc. Suite 2001 - 210 Gladstone Avenue Ottawa, ON K2P 0Y6 Canada			
Comment Period:		March 16, 2020 - April 15, 2020 (30 days) Closed			
URL:		https://ero.ontario.ca/notice/019-1457			
Site Location Details:					
127	6 of 6	E/239.1	60.9 / -3.00	Claridge Homes (245 Rideau Phase 2) LP 245 Rideau Street Ottawa ON K1N 5Y2	GEN
Generator No:		ON4789007			
SIC Code:					
SIC Description:					
Approval Years:		As of Jul 2020			
PO Box No:					
Country:		Canada			
Status:		Registered			
Co Admin:					
Choice of Contact:					
Phone No Admin:					
Contaminated Facility:					
MHSW Facility:					
Detail(s)					
Waste Class:		221 L			
Waste Class Name:		Light fuels			
128	1 of 2	NNE/239.8	61.4 / -2.43	312 Cumberland Street Ottawa ON	EHS
Order No:		20110310009		Nearest Intersection:	Cumberland Street & Clarence Street
Status:		C		Municipality:	
Report Type:		Standard Report		Client Prov/State:	ON
Report Date:		3/18/2011		Search Radius (km):	0.25
Date Received:		3/10/2011 10:28:53 AM		X:	-75.689789
Previous Site Name:				Y:	45.430656
Lot/Building Size:					
Additional Info Ordered:		Fire Insur. Maps and/or Site Plans			
128	2 of 2	NNE/239.8	61.4 / -2.43	Ottawa Community Housing Corp. 312 Cumberland	GEN

Map Key	Number of Records	Direction/ Distance (m)	Elev/Diff (m)	Site	DB
Ottawa ON K1N 1B3					
Generator No:		ON4920762			
SIC Code:					
SIC Description:					
Approval Years:		As of Nov 2021			
PO Box No:					
Country:		Canada			
Status:		Registered			
Co Admin:					
Choice of Contact:					
Phone No Admin:					
Contaminated Facility:					
MHSW Facility:					
<u>Detail(s)</u>					
Waste Class:		251 L			
Waste Class Name:		Waste oils/sludges (petroleum based)			
129	1 of 1	NNW/241.7	61.8 / -2.03	168-174 Murray Street Ottawa ON K1N 5M8	EHS
Order No:		22042000304		Nearest Intersection:	
Status:		C		Municipality:	
Report Type:		Standard Report		Client Prov/State: ON	
Report Date:		25-APR-22		Search Radius (km): .25	
Date Received:		20-APR-22		X: -75.6908474	
Previous Site Name:				Y: 45.4306527	
Lot/Building Size:					
Additional Info Ordered:					
130	1 of 1	NNW/243.2	61.8 / -2.03	162 Murray Street Ottawa ON K1N 5M8	EHS
Order No:		20080424002		Nearest Intersection:	
Status:		C		Municipality:	
Report Type:		Custom Report		Client Prov/State: ON	
Report Date:		5/2/2008		Search Radius (km): 0.25	
Date Received:		4/24/2008		X: -75.69091	
Previous Site Name:				Y: 45.430575	
Lot/Building Size:					
Additional Info Ordered:		Fire Insur. Maps And /or Site Plans			
131	1 of 1	ENE/243.5	59.8 / -4.07	350 King Edward (Former Bank of Canada Bldg) Ottawa ON	FCS
SGC:		3506008			
Site ID:		24781001			
Departmental ID:		National Capital 24781001			
Depart Code:		SVC			
Class Type:		N			
Class:		Not a Priority for Action			
Site Name:		350 King Edward (Former Bank of Canada Bldg)			
Site Name (FR):		350 King Edward (ancien immeuble de la Banque du Canada)			
Site Status:		Closed			
Site Status Desc:		Remediation / risk management completed. No further action required.			
Site Status (FR):		Fermé			
Description (FR):		Assainissement terminé ou mesures de gestion des risques prises. Aucune autre mesure nécessaire.			

Map Key	Number of Records	Direction/ Distance (m)	Elev/Diff (m)	Site	DB
Involv Code:					
Census Division:		Ottawa			
Municipality:		Ottawa			
Census Sub Class:		1			
Latitude:		45.429740			
Longitude:		-75.687650			
Location:					
Protected Data:		0			
FED:		078			
Fed Electoral District:		Ottawa--Vanier			
Fed Electoral District (FR):		Ottawa--Vanier			
Metro:					
Nearest Pop. Area:					
Highest Step Cmpltd:		8			
Site Deleted Flag:					
Created:		2005-07-28T11:43:00			
Modified:		2017-05-26T15:26:00			
Property No.:		24781			
Est m³ Contmnted:		13,668			
Est Ha Contmnted:					
Est Tons Contamin:					
Est Population at 1 Km:		18,907			
Est Population at 5 Km:		226,384			
Est Population at 10 Km:		608,129			
Est Population at 25 Km:		1,206,460			
Est Population at 50 Km:		1,436,457			
Reporting Org:		Public Services and Procurement Canada			
Reporting Org (FR):		Services publics et Approvisionnement Canada			
Reason for Involv:		Federal Real Property			
Reason for Involv (FR):		Biens immobiliers fédéraux			
Liabile Third Party:					
Class (FR):		Priorité d'intervention nulle			
Action Plan:		Record of Site Condition completed.			
Action Plan (FR):		Rapport de l'état du site complété.			
Site Mgmt Strategy:					
Minimap URL:		http://www.tbs-sct.gc.ca/fcsi-rscf/minimap.aspx?fsi=24781001			
Additional Info:		Poly-aromatic Hydrocarbons (PAH) contaminated soil was detected east of the building along King Edward Avenue and at the southwest corner of the property. Poly-aromatic Hydrocarbons (PAH) contaminated groundwater was detected west of the building			
Additional Info (FR):		Sols contaminés aux hydrocarbures poly-aromatiques (HAP) observés à l'est du bâtiment le long de l'av. King Edward et au coin sud-ouest de la propriété. Des eaux souterraines contaminées aux hydrocarbures poly-aromatiques (HAP) également détectées à l'ouest de l'édifice			
<u>Contamination</u>					
Contaminant:		Metal, metalloid, and organometallic			
Contamination (FR):		Métaux, métalloïdes, et organométalliques			
Medium Code:		2			
Medium:		Groundwater			
Medium (FR):		Eau souterraine			
Contaminant:		Metal, metalloid, and organometallic			
Contamination (FR):		Métaux, métalloïdes, et organométalliques			
Medium Code:		5			
Medium:		Soil			
Medium (FR):		Sol			
Contaminant:		PAHs (polycyclic aromatic hydrocarbon)			
Contamination (FR):		HAP (hydrocarbures aromatiques polycycliques)			
Medium Code:		5			
Medium:		Soil			
Medium (FR):		Sol			
Contaminant:		PHCs (petroleum hydrocarbons)			
Contamination (FR):		HCP (hydrocarbures pétroliers)			

Map Key	Number of Records	Direction/ Distance (m)	Elev/Diff (m)	Site	DB
Medium Code:	2				
Medium:		Groundwater			
Medium (FR):		Eau souterraine			
Contaminant:		PAHs (polycyclic aromatic hydrocarbon)			
Contamination (FR):		HAP (hydrocarbures aromatiques polycycliques)			
Medium Code:	2				
Medium:		Groundwater			
Medium (FR):		Eau souterraine			
Contaminant:		PHCs (petroleum hydrocarbons)			
Contamination (FR):		HCP (hydrocarbures pétroliers)			
Medium Code:	5				
Medium:		Soil			
Medium (FR):		Sol			

Annual Data

Fiscal Year: 2009-2010
Reporting Organization: SVC
Reporting Organization (EN): Public Services and Procurement Canada
Reporting Organization (FR): Services publics et Approvisionnement Canada
Class Type:
Class (EN):
Class (FR):
CCME Flag:
CCME NCS Year:
Step Name (EN):
Step Name (FR):
Highest Step Completed: 08
Highest Step Completed Desc:
Planned Compl Date Step7:
Planned Compl Date Step8:
Planned Compl Date Step9:
Created:
Modified:
NCSCS Year:
Closed: No
Actual Cubic Metres Rem: 0
Actual Hectares Rem: 0
Actual Tons Remediated: 0
Total Asmt Expenditure: \$24,425.10
Total Remediation Expenditure: \$24,425.10
Total Care/Maint Expenditur: \$0.00
Total Mntring Expenditure: \$0.00
Ttl Expenditure Reduc Liabil:
FCSAP Asmt Expenditure: \$0.00
FCSAP Remed Expenditure: \$0.00
FCSAP Care/Maint Expenditur: \$0.00
FCSAP Mntring Expenditure: \$0.00

Annual Data

Fiscal Year: 2010-2011
Reporting Organization: SVC
Reporting Organization (EN): Public Services and Procurement Canada
Reporting Organization (FR): Services publics et Approvisionnement Canada
Class Type:
Class (EN):
Class (FR):
CCME Flag:
CCME NCS Year:
Step Name (EN):
Step Name (FR):

Map Key	Number of Records	Direction/ Distance (m)	Elev/Diff (m)	Site	DB
Highest Step Completed:		08			
Highest Step Completed Desc:					
Planned Compl Date Step7:					
Planned Compl Date Step8:					
Planned Compl Date Step9:					
Created:					
Modified:					
NCSCS Year:					
Closed:		No			
Actual Cubic Metres Rem:		0			
Actual Hectares Rem:		0			
Actual Tons Remediated:		0			
Total Asmt Expenditure:		\$0.00			
Total Remediation Expenditure:		\$0.00			
Total Care/Maint Expenditur:		\$0.00			
Total Mntring Expenditure:		\$0.00			
Ttl Expenditure Reduc Liabil:					
FCSAP Asmt Expenditure:		\$0.00			
FCSAP Remed Expenditure:		\$0.00			
FCSAP Care/Maint Expenditur:		\$0.00			
FCSAP Mntring Expenditure:		\$0.00			
<u>Annual Data</u>					
Fiscal Year:		2011-2012			
Reporting Organization:		SVC			
Reporting Organization (EN):		Public Services and Procurement Canada			
Reporting Organization (FR):		Services publics et Approvisionnement Canada			
Class Type:					
Class (EN):					
Class (FR):					
CCME Flag:					
CCME NCS Year:					
Step Name (EN):					
Step Name (FR):					
Highest Step Completed:		08			
Highest Step Completed Desc:					
Planned Compl Date Step7:					
Planned Compl Date Step8:					
Planned Compl Date Step9:					
Created:					
Modified:					
NCSCS Year:					
Closed:		Yes			
Actual Cubic Metres Rem:		0			
Actual Hectares Rem:		0			
Actual Tons Remediated:		0			
Total Asmt Expenditure:		\$0.00			
Total Remediation Expenditure:		\$0.00			
Total Care/Maint Expenditur:		\$0.00			
Total Mntring Expenditure:		\$0.00			
Ttl Expenditure Reduc Liabil:					
FCSAP Asmt Expenditure:		\$0.00			
FCSAP Remed Expenditure:		\$0.00			
FCSAP Care/Maint Expenditur:		\$0.00			
FCSAP Mntring Expenditure:		\$0.00			
<u>Annual Data</u>					
Fiscal Year:		2005-2006			
Reporting Organization:		SVC			
Reporting Organization (EN):		Public Services and Procurement Canada			
Reporting Organization (FR):		Services publics et Approvisionnement Canada			
Class Type:					

Map Key	Number of Records	Direction/ Distance (m)	Elev/Diff (m)	Site	DB
Class (EN):					
Class (FR):					
CCME Flag:					
CCME NCS Year:					
Step Name (EN):					
Step Name (FR):					
Highest Step Completed: 07					
Highest Step Completed Desc:					
Planned Compl Date Step7:					
Planned Compl Date Step8:					
Planned Compl Date Step9:					
Created:					
Modified:					
NCSCS Year:					
Closed: No					
Actual Cubic Metres Rem: 0					
Actual Hectares Rem: 0					
Actual Tons Remediated: 0					
Total Asmt Expenditure: \$0.00					
Total Remediation Expenditure: \$0.00					
Total Care/Maint Expenditur: \$0.00					
Total Mntring Expenditure: \$0.00					
Ttl Expenditure Reduc Liabil:					
FCSAP Asmt Expenditure: \$0.00					
FCSAP Remed Expenditure: \$0.00					
FCSAP Care/Maint Expenditur: \$0.00					
FCSAP Mntring Expenditure: \$0.00					

Annual Data

Fiscal Year:	2006-2007
Reporting Organization:	SVC
Reporting Organization (EN):	Public Services and Procurement Canada
Reporting Organization (FR):	Services publics et Approvisionnement Canada
Class Type:	
Class (EN):	
Class (FR):	
CCME Flag:	
CCME NCS Year:	
Step Name (EN):	
Step Name (FR):	
Highest Step Completed: 08	
Highest Step Completed Desc:	
Planned Compl Date Step7:	
Planned Compl Date Step8:	
Planned Compl Date Step9:	
Created:	
Modified:	
NCSCS Year:	
Closed: No	
Actual Cubic Metres Rem: 0	
Actual Hectares Rem: 0	
Actual Tons Remediated: 0	
Total Asmt Expenditure: \$0.00	
Total Remediation Expenditure: \$0.00	
Total Care/Maint Expenditur: \$0.00	
Total Mntring Expenditure: \$0.00	
Ttl Expenditure Reduc Liabil:	
FCSAP Asmt Expenditure: \$0.00	
FCSAP Remed Expenditure: \$0.00	
FCSAP Care/Maint Expenditur: \$0.00	
FCSAP Mntring Expenditure: \$0.00	

Annual Data

Map Key	Number of Records	Direction/ Distance (m)	Elev/Diff (m)	Site	DB
Fiscal Year:		2007-2008			
Reporting Organization:		SVC			
Reporting Organization (EN):		Public Services and Procurement Canada			
Reporting Organization (FR):		Services publics et Approvisionnement Canada			
Class Type:					
Class (EN):					
Class (FR):					
CCME Flag:					
CCME NCS Year:					
Step Name (EN):					
Step Name (FR):					
Highest Step Completed:		08			
Highest Step Completed Desc:					
Planned Compl Date Step7:					
Planned Compl Date Step8:					
Planned Compl Date Step9:					
Created:					
Modified:					
NCSCS Year:					
Closed:		No			
Actual Cubic Metres Rem:		0			
Actual Hectares Rem:		0			
Actual Tons Remediated:		0			
Total Asmt Expenditure:		\$0.00			
Total Remediation Expenditure:		\$0.00			
Total Care/Maint Expenditur:		\$0.00			
Total Mntring Expenditure:		\$0.00			
Ttl Expenditure Reduc Liabil:					
FCSAP Asmt Expenditure:		\$39,604.83			
FCSAP Remed Expenditure:		\$0.00			
FCSAP Care/Maint Expenditur:		\$0.00			
FCSAP Mntring Expenditure:		\$0.00			
 Annual Data					
Fiscal Year:		2008-2009			
Reporting Organization:		SVC			
Reporting Organization (EN):		Public Services and Procurement Canada			
Reporting Organization (FR):		Services publics et Approvisionnement Canada			
Class Type:					
Class (EN):					
Class (FR):					
CCME Flag:					
CCME NCS Year:					
Step Name (EN):					
Step Name (FR):					
Highest Step Completed:		08			
Highest Step Completed Desc:					
Planned Compl Date Step7:					
Planned Compl Date Step8:					
Planned Compl Date Step9:					
Created:					
Modified:					
NCSCS Year:					
Closed:		No			
Actual Cubic Metres Rem:		0			
Actual Hectares Rem:		0			
Actual Tons Remediated:		0			
Total Asmt Expenditure:		\$40,659.62			
Total Remediation Expenditure:		\$40,659.62			
Total Care/Maint Expenditur:		\$0.00			
Total Mntring Expenditure:		\$0.00			
Ttl Expenditure Reduc Liabil:					
FCSAP Asmt Expenditure:		\$0.00			

Map Key	Number of Records	Direction/ Distance (m)	Elev/Diff (m)	Site	DB
FCSAP Remed Expenditure:		\$32,527.70			
FCSAP Care/Maint Expenditur:		\$0.00			
FCSAP Mntring Expenditure:		\$0.00			
132	1 of 1	SSE/244.0	66.1 / 2.25	Terraflex Limited North West Corner of Dalhousie and Besserer Ottawa ON K1N 6A7	GEN
Generator No:		ON5709051			
SIC Code:					
SIC Description:					
Approval Years:		As of Dec 2018			
PO Box No:					
Country:		Canada			
Status:		Registered			
Co Admin:					
Choice of Contact:					
Phone No Admin:					
Contaminated Facility:					
MHSW Facility:					
Detail(s)					
Waste Class:		251 L			
Waste Class Name:		Waste oils/sludges (petroleum based)			
133	1 of 1	WNW/245.1	63.6 / -0.31	100 Murray Street Ottawa ON	EHS
Order No:		20110414004		Nearest Intersection:	
Status:		C		Municipality:	
Report Type:		Custom Report		Client Prov/State: ON	
Report Date:		4/20/2011		Search Radius (km): 0.25	
Date Received:		4/14/2011 9:06:36 AM		X: -75.692897	
Previous Site Name:				Y: 45.429668	
Lot/Building Size:					
Additional Info Ordered:					
134	1 of 1	WSW/245.3	65.8 / 1.89	42 YORK STREET OTTAWA ON K1N 5S6	HINC
External File Num:		FS INC 0902-00955			
Fuel Occurrence Type:		CO Release			
Date of Occurrence:		2/18/2009			
Fuel Type Involved:		Natural Gas			
Status Desc:		Completed - Causal Analysis(End)			
Job Type Desc:		Incident/Near-Miss Occurrence (FS)			
Oper. Type Involved:		Commercial (e.g. restaurant, business unit, etc)			
Service Interruptions:		No			
Property Damage:		No			
Fuel Life Cycle Stage:		Utilization			
Root Cause:		Root Cause: Equipment/Material/Component:No Procedures:No Maintenance:Yes Design:Yes Training:Yes Management:Yes Human Factors:Yes			
Reported Details:		Lafayette House			
Fuel Category:		Unknown			
Occurrence Type:		Incident			
Affiliation:		Emergency Services (Fire, Police,etc)			
County Name:		Ottawa			
Approx. Quant. Rel:					
Nearby body of water:					
Enter Drainage Syst.:					
Approx. Quant. Unit:					

Map Key	Number of Records	Direction/ Distance (m)	Elev/Diff (m)	Site	DB
<i>Environmental Impact:</i>					
135	1 of 1	E/245.6	62.3 / -1.61	256 Rideau Street Ottawa ON K1N 5Y3	EHS
Order No:	20101118010		Nearest Intersection:		
Status:	C		Municipality:		
Report Type:	Standard Report		Client Prov/State: ON		
Report Date:	11/26/2010		Search Radius (km): 0.25		
Date Received:	11/18/2010 10:25:31 AM		X: -75.686654		
Previous Site Name:			Y: 45.428038		
Lot/Building Size:					
Additional Info Ordered:	Fire Insur. Maps and/or Site Plans				
136	1 of 1	ENE/245.7	59.8 / -4.07	Public Services & Procurement Canada RPB/AFD 350 King Edward Ave. Ottawa ON K1N 5W6	GEN
Generator No:	ON4461448				
SIC Code:					
SIC Description:					
Approval Years:	As of Oct 2022				
PO Box No:					
Country:	Canada				
Status:	Registered				
Co Admin:					
Choice of Contact:					
Phone No Admin:					
Contaminated Facility:					
MHSW Facility:					
<u>Detail(s)</u>					
Waste Class:	263 I				
Waste Class Name:	ORGANIC LABORATORY CHEMICALS				
Waste Class:	146 R				
Waste Class Name:	OTHER SPECIFIED INORGANICS				
Waste Class:	251 L				
Waste Class Name:	OIL SKIMMINGS & SLUDGES				
Waste Class:	331 I				
Waste Class Name:	WASTE COMPRESSED GASES				
Waste Class:	112 C				
Waste Class Name:	ACID WASTE - HEAVY METALS				
Waste Class:	221 L				
Waste Class Name:	LIGHT FUELS				
Waste Class:	212 L				
Waste Class Name:	ALIPHATIC SOLVENTS				
Waste Class:	145 I				
Waste Class Name:	PAINT/PIGMENT/COATING RESIDUES				
Waste Class:	121 C				
Waste Class Name:	ALKALINE WASTES - HEAVY METALS				

Map Key	Number of Records	Direction/ Distance (m)	Elev/Diff (m)	Site	DB
137	1 of 1	WNW/246.0	62.9 / -1.00	272 DALHOUSE STREET OTTAWA ON	WWIS
Well ID:		7243416		Flowing (Y/N):	
Construction Date:				Flow Rate:	
Use 1st:		Monitoring		Data Entry Status:	
Use 2nd:				Data Src:	
Final Well Status:		Observation Wells		Date Received: 25-Jun-2015 00:00:00	
Water Type:				Selected Flag: TRUE	
Casing Material:				Abandonment Rec:	
Audit No:		Z163985		Contractor: 1844	
Tag:		A173509		Form Version: 7	
Constructn Method:				Owner:	
Elevation (m):				County: OTTAWA-CARLETON	
Elevatn Reliabilty:				Lot:	
Depth to Bedrock:				Concession:	
Well Depth:				Concession Name:	
Overburden/Bedrock:				Easting NAD83:	
Pump Rate:				Northing NAD83:	
Static Water Level:				Zone:	
Clear/Cloudy:				UTM Reliability:	
Municipality:		NEPEAN TOWNSHIP			
Site Info:					
PDF URL (Map):		https://d2khazk8e83rdv.cloudfront.net/moe_mapping/downloads/2Water/Wells_pdfs/724\7243416.pdf			
<u>Additional Detail(s) (Map)</u>					
Well Completed Date:		2015/03/15			
Year Completed:		2015			
Depth (m):		4.27			
Latitude:		45.4300361014786			
Longitude:		-75.6925286695523			
Path:		724\7243416.pdf			
<u>Bore Hole Information</u>					
Bore Hole ID:		1005438735		Elevation:	
DP2BR:				Elevrc:	
Spatial Status:				Zone: 18	
Code OB:				East83: 445828.00	
Code OB Desc:				North83: 5030957.00	
Open Hole:				Org CS: UTM83	
Cluster Kind:				UTMRC: 4	
Date Completed:		15-Mar-2015 00:00:00		UTMRC Desc: margin of error : 30 m - 100 m	
Remarks:				Location Method: wwr	
Loc Method Desc:		on Water Well Record			
Elevrc Desc:					
Location Source Date:					
Improvement Location Source:					
Improvement Location Method:					
Source Revision Comment:					
Supplier Comment:					
<u>Overburden and Bedrock</u>					
<u>Materials Interval</u>					
Formation ID:		1005658424			
Layer:		2			
Color:					
General Color:					
Mat1:		15			

Map Key	Number of Records	Direction/ Distance (m)	Elev/Diff (m)	Site	DB
Most Common Material:		LIMESTONE			
Mat2:		26			
Mat2 Desc:		ROCK			
Mat3:					
Mat3 Desc:					
Formation Top Depth:		0.9100000262260437			
Formation End Depth:		4.269999980926514			
Formation End Depth UOM:		m			
<u>Overburden and Bedrock Materials Interval</u>					
Formation ID:		1005658423			
Layer:		1			
Color:					
General Color:					
Mat1:		01			
Most Common Material:		FILL			
Mat2:					
Mat2 Desc:					
Mat3:					
Mat3 Desc:					
Formation Top Depth:		0.0			
Formation End Depth:		0.9100000262260437			
Formation End Depth UOM:		m			
<u>Annular Space/Abandonment Sealing Record</u>					
Plug ID:		1005658432			
Layer:		1			
Plug From:		0.0			
Plug To:		0.6000000238418579			
Plug Depth UOM:		m			
<u>Method of Construction & Well Use</u>					
Method Construction ID:		1005658431			
Method Construction Code:		B			
Method Construction:		Other Method			
Other Method Construction:		HSA			
<u>Pipe Information</u>					
Pipe ID:		1005658422			
Casing No:		0			
Comment:					
Alt Name:					
<u>Construction Record - Casing</u>					
Casing ID:		1005658428			
Layer:		1			
Material:		5			
Open Hole or Material:		PLASTIC			
Depth From:		0.0			
Depth To:		1.2200000286102295			
Casing Diameter:		5.079999923706055			
Casing Diameter UOM:		cm			
Casing Depth UOM:		m			

Map Key	Number of Records	Direction/ Distance (m)	Elev/Diff (m)	Site	DB
---------	-------------------	----------------------------	------------------	------	----

Construction Record - Screen

Screen ID: 1005658429
Layer: 1
Slot: 10
Screen Top Depth: 1.2200000286102295
Screen End Depth: 4.269999980926514
Screen Material: 5
Screen Depth UOM: m
Screen Diameter UOM: cm
Screen Diameter: 5.880000114440918

Water Details

Water ID: 1005658427
Layer: 1
Kind Code: 8
Kind: Untested
Water Found Depth: 3.299999952316284
Water Found Depth UOM: m

Hole Diameter

Hole ID: 1005658425
Diameter: 20.299999237060547
Depth From: 0.0
Depth To: 0.9100000262260437
Hole Depth UOM: m
Hole Diameter UOM: cm

Hole Diameter

Hole ID: 1005658426
Diameter: 10.15999984741211
Depth From: 0.8999999761581421
Depth To: 4.269999980926514
Hole Depth UOM: m
Hole Diameter UOM: cm

Links

Bore Hole ID: 1005438735	Tag No: A173509
Depth M: 4.27	Contractor: 1844
Year Completed: 2015	Path: 7247243416.pdf
Well Completed Dt: 2015/03/15	Latitude: 45.4300361014786
Audit No: Z163985	Longitude: -75.6925286695523

138	1 of 1	NNW/246.3	61.8 / -2.03	157 Clarence Street & 162-166 Murray Street Ottawa ON	EHS
---------------------	--------	-----------	--------------	--	-----

Order No: 20050304004	Nearest Intersection:
Status: C	Municipality:
Report Type:	Client Prov/State: ON
Report Date: 3/14/2005	Search Radius (km): 0.25
Date Received: 3/4/2005	X: -75.691057
Previous Site Name:	Y: 45.430661
Lot/Building Size:	
Additional Info Ordered:	

Map Key	Number of Records	Direction/ Distance (m)	Elev/Diff (m)	Site	DB
139	1 of 4	SW/246.9	66.9 / 3.00	INTERCON REALTY 60 GEORGE STREET OTTAWA ON K1N 1J4	GEN
Generator No:		ON6075952			
SIC Code:		531310			
SIC Description:		Real Estate Property Managers			
Approval Years:		2010			
PO Box No:					
Country:					
Status:					
Co Admin:					
Choice of Contact:					
Phone No Admin:					
Contaminated Facility:					
MHSW Facility:					
<u>Detail(s)</u>					
Waste Class:		251			
Waste Class Name:		OIL SKIMMINGS & SLUDGES			
139	2 of 4	SW/246.9	66.9 / 3.00	CIC (60 George, Ottawa) 60 George Street Ottawa ON K1N 1J4	GEN
Generator No:		ON7954534			
SIC Code:					
SIC Description:					
Approval Years:		As of Jul 2020			
PO Box No:					
Country:		Canada			
Status:		Registered			
Co Admin:					
Choice of Contact:					
Phone No Admin:					
Contaminated Facility:					
MHSW Facility:					
<u>Detail(s)</u>					
Waste Class:		251 L			
Waste Class Name:		Waste oils/sludges (petroleum based)			
139	3 of 4	SW/246.9	66.9 / 3.00	CIC (60 George, Ottawa) 60 George Street Ottawa ON K1N 1J4	GEN
Generator No:		ON7954534			
SIC Code:					
SIC Description:					
Approval Years:		As of Nov 2021			
PO Box No:					
Country:		Canada			
Status:		Registered			
Co Admin:					
Choice of Contact:					
Phone No Admin:					
Contaminated Facility:					
MHSW Facility:					
<u>Detail(s)</u>					

Map Key	Number of Records	Direction/ Distance (m)	Elev/Diff (m)	Site	DB
Waste Class:		251 L			
Waste Class Name:		Waste oils/sludges (petroleum based)			
139	4 of 4	SW/246.9	66.9 / 3.00	CIC (60 George, Ottawa) 60 George Street Ottawa ON K1N 1J4	GEN
Generator No:		ON7954534			
SIC Code:					
SIC Description:					
Approval Years:		As of Oct 2022			
PO Box No:					
Country:		Canada			
Status:		Registered			
Co Admin:					
Choice of Contact:					
Phone No Admin:					
Contaminated Facility:					
MHSW Facility:					
Detail(s)					
Waste Class:		251 L			
Waste Class Name:		OIL SKIMMINGS & SLUDGES			
140	1 of 1	WNW/248.5	62.8 / -1.03	110 Murray Street ottawa ON K1N 5M6	EHS
Order No:		20080311013		Nearest Intersection:	Murray Street and Dalhousie Street
Status:		C		Municipality:	ottawa
Report Type:		Complete Report		Client Prov/State:	ON
Report Date:		3/19/2008		Search Radius (km):	0.25
Date Received:		3/11/2008		X:	-75.692777
Previous Site Name:				Y:	45.429862
Lot/Building Size:					
Additional Info Ordered:		Fire Insur. Maps And /or Site Plans			
141	1 of 4	N/248.8	61.8 / -2.03	Cityview Rental Services 180 Murray Street Ottawa ON K1N 5M8	GEN
Generator No:		ON7688117			
SIC Code:		531111			
SIC Description:		Lessors of Residential Buildings and Dwellings (except Social Housing Projects)			
Approval Years:		07,08			
PO Box No:					
Country:					
Status:					
Co Admin:					
Choice of Contact:					
Phone No Admin:					
Contaminated Facility:					
MHSW Facility:					
Detail(s)					
Waste Class:		145			
Waste Class Name:		PAINT/PIGMENT/COATING RESIDUES			

Map Key	Number of Records	Direction/ Distance (m)	Elev/Diff (m)	Site	DB
141	2 of 4	N/248.8	61.8 / -2.03	180 Murray Street Ottawa ON	EHS
Order No:	20110428003			Nearest Intersection:	
Status:	C			Municipality:	
Report Type:	Standard Report			Client Prov/State:	ON
Report Date:	5/6/2011			Search Radius (km):	0.25
Date Received:	4/28/2011 8:51:33 AM			X:	-75.690588
Previous Site Name:				Y:	45.430828
Lot/Building Size:					
Additional Info Ordered:	Fire Insur. Maps and/or Site Plans				
141	3 of 4	N/248.8	61.8 / -2.03	180 Murray Street Ottawa ON K1N 5M8	EHS
Order No:	21040800106			Nearest Intersection:	
Status:	C			Municipality:	
Report Type:	Standard Report			Client Prov/State:	ON
Report Date:	13-APR-21			Search Radius (km):	.25
Date Received:	08-APR-21			X:	-75.6906098
Previous Site Name:				Y:	45.4307442
Lot/Building Size:					
Additional Info Ordered:	Fire Insur. Maps and/or Site Plans				
141	4 of 4	N/248.8	61.8 / -2.03	180 Murray Street Ottawa ON K1N 5M8	EHS
Order No:	21040800106			Nearest Intersection:	
Status:	C			Municipality:	
Report Type:	Standard Report			Client Prov/State:	ON
Report Date:	13-APR-21			Search Radius (km):	.25
Date Received:	08-APR-21			X:	-75.6906098
Previous Site Name:				Y:	45.4307442
Lot/Building Size:					
Additional Info Ordered:	Fire Insur. Maps and/or Site Plans				
142	1 of 11	SW/248.8	66.9 / 3.00	MCDONALD'S RESTAURANTS OF CANADA LTD. 99 RIDEAU STREET OTTAWA CITY ON K1N 9L8	CA
Certificate #:	8-4012-86-				
Application Year:	86				
Issue Date:	5/9/1986				
Approval Type:	Industrial air				
Status:	Approved				
Application Type:					
Client Name:					
Client Address:					
Client City:					
Client Postal Code:					
Project Description:	COMBUSTION EQUIP.				
Contaminants:	Nitrogen Oxides				
Emission Control:	No Controls				
142	2 of 11	SW/248.8	66.9 / 3.00	MCDONALD'S RESTAURANTS OF CANADA LTD. 99 RIDEAU ST. OTTAWA CITY ON K1N 9L8	CA

Map Key	Number of Records	Direction/ Distance (m)	Elev/Diff (m)	Site	DB
<p>Certificate #: 8-4013-86- Application Year: 86 Issue Date: 5/9/1986 Approval Type: Industrial air Status: Approved Application Type: Client Name: Client Address: Client City: Client Postal Code: Project Description: KITCHEN EXHAUST Contaminants: Odour/Fumes Emission Control: No Controls</p>					
142	3 of 11	SW/248.8	66.9 / 3.00	PHOTO MINUTES ONT. INC. 99 RIDEAU ST. OTTAWA ON K1N 9L8	GEN
<p>Generator No: ON0772001 SIC Code: 6571 SIC Description: CAMERA/PHOTO. SUPPLY Approval Years: 86,87,88,89,90 PO Box No: Country: Status: Co Admin: Choice of Contact: Phone No Admin: Contaminated Facility: MHSW Facility:</p> <p><u>Detail(s)</u></p> <p>Waste Class: 264 Waste Class Name: PHOTOPROCESSING WASTES</p>					
142	4 of 11	SW/248.8	66.9 / 3.00	PHOTO MINUTES ONT. INC. 31-346 99 RIDEAU ST. OTTAWA ON K1N 9L8	GEN
<p>Generator No: ON0772001 SIC Code: 6571 SIC Description: CAMERA/PHOTO. SUPPLY Approval Years: 92,93,94,95,96,97,98 PO Box No: Country: Status: Co Admin: Choice of Contact: Phone No Admin: Contaminated Facility: MHSW Facility:</p> <p><u>Detail(s)</u></p> <p>Waste Class: 264 Waste Class Name: PHOTOPROCESSING WASTES</p>					
142	5 of 11	SW/248.8	66.9 / 3.00	POPULAR PHOTO 5-99 RIDEAU STREET	GEN

Map Key	Number of Records	Direction/ Distance (m)	Elev/Diff (m)	Site	DB
OTTAWA ON K1N 9L8					
Generator No:		ON1901900			
SIC Code:		6571			
SIC Description:		CAMERA/PHOTO. SUPPLY			
Approval Years:		94,95,96,97,98			
PO Box No:					
Country:					
Status:					
Co Admin:					
Choice of Contact:					
Phone No Admin:					
Contaminated Facility:					
MHSW Facility:					
<u>Detail(s)</u>					
Waste Class:		264			
Waste Class Name:		PHOTOPROCESSING WASTES			
142	6 of 11	SW/248.8	66.9 / 3.00	POPULAR PHOTO 99 RIDEAU STREET, UNIT 5 OTTAWA ON K1N 9L8	GEN
Generator No:		ON1901900			
SIC Code:		6571			
SIC Description:		CAMERA/PHOTO. SUPPLY			
Approval Years:		99,00,01			
PO Box No:					
Country:					
Status:					
Co Admin:					
Choice of Contact:					
Phone No Admin:					
Contaminated Facility:					
MHSW Facility:					
<u>Detail(s)</u>					
Waste Class:		264			
Waste Class Name:		PHOTOPROCESSING WASTES			
142	7 of 11	SW/248.8	66.9 / 3.00	POPULAR PHOTO 99 RIDEAU STREET UNIT 5 OTTAWA ON K1N 9L8	GEN
Generator No:		ON1901900			
SIC Code:					
SIC Description:					
Approval Years:		02,03,04			
PO Box No:					
Country:					
Status:					
Co Admin:					
Choice of Contact:					
Phone No Admin:					
Contaminated Facility:					
MHSW Facility:					
142	8 of 11	SW/248.8	66.9 / 3.00	Les Entreprises Dauray Enterprises 99 Rideau Street	GEN

Map Key	Number of Records	Direction/ Distance (m)	Elev/Diff (m)	Site	DB
Ottawa ON K1N 9L8					
Generator No: SIC Code: SIC Description: Approval Years: PO Box No: Country: Status: Co Admin: Choice of Contact: Phone No Admin: Contaminated Facility: MHSW Facility:		ON7329322 02,03,04			
142	9 of 11	SW/248.8	66.9 / 3.00	99 Rideau Street Ottawa ON K1N 9L8	EHS
Order No: Status: Report Type: Report Date: Date Received: Previous Site Name: Lot/Building Size: Additional Info Ordered:		20061212058 C Complete Report 12/18/2006 12/12/2006 Fire Insur. Maps And /or Site Plans		Nearest Intersection: Sussex Municipality: Client Prov/State: ON Search Radius (km): 0.25 X: -75.691939 Y: 45.426385	
142	10 of 11	SW/248.8	66.9 / 3.00	99 Rideau Street Ottawa ON	SPL
Ref No: Site No: Incident Dt: Year: Incident Cause: Incident Event: Contaminant Code: Contaminant Name: Contaminant Limit 1: Contam Limit Freq 1: Contaminant UN No 1: Environment Impact: Nature of Impact: Receiving Medium: Receiving Env: MOE Response: Dt MOE Arvl on Scn: MOE Reported Dt: Dt Document Closed: Incident Reason: Site Name: Site County/District: Site Geo Ref Meth: Incident Summary: Contaminant Qty:		3712-AX9PL9 NA 2018/03/22 Leak/Break 27 CONCRETE n/a Land No 2018/03/27 Unknown / N/A Construction Site <UNOFFICIAL>		Discharger Report: Material Group: Health/Env Conseq: 2 - Minor Environment Client Type: Sector Type: Miscellaneous Industrial Agency Involved: Nearest Watercourse: Site Address: 99 Rideau Street Site District Office: Ottawa Site Postal Code: Site Region: Eastern Site Municipality: Ottawa Site Lot: Site Conc: Northing: 5030551 Easting: 445929 Site Geo Ref Accu: Site Map Datum: SAC Action Class: Land Spills Source Type: Unknown / N/A	
142	11 of 11	SW/248.8	66.9 / 3.00	99 Rideau St Ottawa ON K1N9L8	EHS
Order No: Status:		20170109156 C		Nearest Intersection: Municipality:	

Map Key	Number of Records	Direction/ Distance (m)	Elev/Diff (m)	Site	DB
Report Type: Standard Report Report Date: 16-JAN-17 Date Received: 09-JAN-17 Previous Site Name: Lot/Building Size: Additional Info Ordered: City Directory; Aerial Photos				Client Prov/State: ON Search Radius (km): .25 X: -75.692004 Y: 45.426659	
143	1 of 1	SSW/249.2	66.9 / 3.05	115 Rideau Street, Ottawa ON	PINC
Incident Id: 2801270 Incident No: 644546 Incident Reported Dt: Type: FS-Pipeline Incident Status Code: Pipeline Damage Reason Est Tank Status: RC Established Task No: 3446193 Spills Action Centre: 1540-8KRKLY Fuel Type: Natural Gas Fuel Occurrence Tp: Pipeline Strike Date of Occurrence: 8/15/2011 0:00 Occurrence Start Dt: 2011/10/28 Depth: 18 Customer Acct Name: Incident Address: Operation Type: Construction Site (pipeline strike) Pipeline Type: Service / Riser Distribution Pipeline Regulator Type: Service Regulator (up to 60 psi intake) Summary: 115 Rideau Street, Ottawa - 1 ¼" Pipeline Hit Reported By: Bob Brayton - Brayton Construction Affiliation: Industry Stakeholder (Licensee/Registration/Certificate Holder, Facility Owner, etc.) Occurrence Desc: foundation work Damage Reason: Facility was not located or marked Notes: no locates for natural gas		Pipe Material: Plastic Fuel Category: Natural Gas Health Impact: No Environment Impact: No Property Damage: Yes Service Interrupt: Yes Enforce Policy: Yes Public Relation: No Pipeline System: PSIG: 40 Attribute Category: FS-Perform P-line Inc Invest Regulator Location: Outside Method Details: E-mail			
144	1 of 1	NW/249.2	62.9 / -1.00	Dalhousie St Murray St Ottawa ON	EHS
Order No: 20150211011 Status: C Report Type: Standard Report Report Date: 18-FEB-15 Date Received: 11-FEB-15 Previous Site Name: Lot/Building Size: Additional Info Ordered:				Nearest Intersection: Municipality: Client Prov/State: ON Search Radius (km): .25 X: -75.692283 Y: 45.430239	
145	1 of 1	SSW/249.9	65.9 / 2.00	ON	BORE
Borehole ID: 613506 OGF ID: 215514780 Status: Type: Borehole Use: Completion Date: OCT-1970 Static Water Level: Primary Water Use: Sec. Water Use: Total Depth m: 2		Inclin FLG: No SP Status: Initial Entry Surv Elev: No Piezometer: No Primary Name: Municipality: Lot: Township: Latitude DD: 45.426313 Longitude DD: -75.690851			

Map Key	Number of Records	Direction/ Distance (m)	Elev/Diff (m)	Site	DB
Depth Ref:		Ground Surface		UTM Zone:	18
Depth Elev:				Easting:	445956
Drill Method:				Northing:	5030542
Orig Ground Elev m:	61.9			Location Accuracy:	
Elev Reliabil Note:				Accuracy:	Not Applicable
DEM Ground Elev m:	63.3				
Concession:					
Location D:					
Survey D:					
Comments:					

Borehole Geology Stratum

Geology Stratum ID:	218395411			Mat Consistency:	
Top Depth:	0			Material Moisture:	
Bottom Depth:	.5			Material Texture:	
Material Color:				Non Geo Mat Type:	
Material 1:				Geologic Formation:	
Material 2:	Sand			Geologic Group:	
Material 3:	Granuls			Geologic Period:	
Material 4:	Brick fragments			Depositional Gen:	
Gsc Material Description:					
Stratum Description:	ARTIFICIAL.				
Geology Stratum ID:	218395412			Mat Consistency:	Dense
Top Depth:	.5			Material Moisture:	
Bottom Depth:	2			Material Texture:	
Material Color:				Non Geo Mat Type:	
Material 1:	Bedrock			Geologic Formation:	
Material 2:	Limestone			Geologic Group:	
Material 3:				Geologic Period:	
Material 4:				Depositional Gen:	
Gsc Material Description:					
Stratum Description:	BEDROCK. DENSE. SAND. BROKEN. TILL. 00010 012 00025 008 00010007DENSE. BEDROCK **Note: Many records provided by the department have a truncated [Stratum Description] field.				

Source

Source Type:	Data Survey	Source Appl:	Spatial/Tabular
Source Orig:	Geological Survey of Canada	Source Iden:	1
Source Date:	1956-1972	Scale or Res:	Varies
Confidence:	H	Horizontal:	NAD27
Observatio:		Verticalda:	Mean Average Sea Level
Source Name:	Urban Geology Automated Information System (UGAIS)		
Source Details:	File: OTTAWA2.txt RecordID: 060140 NTS_Sheet: 31G05G		
Confiden 1:	Logged by professional. Exact and complete description of material and properties.		

Source List

Source Identifier:	1	Horizontal Datum:	NAD27
Source Type:	Data Survey	Vertical Datum:	Mean Average Sea Level
Source Date:	1956-1972	Projection Name:	Universal Transverse Mercator
Scale or Resolution:	Varies		
Source Name:	Urban Geology Automated Information System (UGAIS)		
Source Originators:	Geological Survey of Canada		

Unplottable Summary

Total: 62 Unplottable sites

DB	Company Name/Site Name	Address	City	Postal
CA	OTTAWA CITY	YORK ST.	OTTAWA CITY ON	
CA	City of Ottawa	Cumberland Street, George Street and York Street	Ottawa ON	
CA	Claridge Homes (Trim Rd) Inc.	Part 1, RP 4R-22747	Ottawa ON	
CA	Claridge Homes (Church St.) Inc.		Ottawa ON	
CA	W. O. Stinson & Son Limited		Ottawa ON	
CA	Claridge Homes (Cooper St) Inc.		Ottawa ON	
CA	Claridge Homes (Strandherd) Inc.		Ottawa ON	
CA	Clean Water Works Inc.		Ottawa ON	
CA	Clean Water Works Inc.		Ottawa ON	
CA	Claridge Homes (Trim Rd) Inc.	Part 1, RP 4R-22747	Ottawa ON	
CA	Clean Water Works Inc.		Ottawa ON	
CA	Clean Water Works Inc.		Ottawa ON	
CA	City of Ottawa	Besserer Street	Ottawa ON	
CA	Claridge Homes (Carson) Inc.		Ottawa ON	
CA	Claridge Homes (Carson) Inc.		Ottawa ON	
CA	Clean Water Works Inc.	Mobile Unit	Ottawa ON	
CA	Claridge Homes (River Road) Inc.	Part 1, Ward 22, Former Geographic Township of Gloucester	Ottawa ON	
CA	R.M. OF OTTAWA-CARLETON TRANSPORTATION D	MURRAY ST. PT. LOTS 1-32	OTTAWA CITY ON	

CA	R.M. OF OTTAWA-CARLETON	YORK STREET	OTTAWA CITY ON	
CA	FIRST MERCHANT PROPERTIES INC.	RIDEAU ST.S., S.W.M. FACILITY	OTTAWA CITY ON	
CA	R.M. OF OTTAWA-CARLETON TRANSPORTATION D	MURRAY ST. PT. LOTS 1-32	OTTAWA CITY ON	
CA	City of Ottawa	Besserer Street (King Edward Ave. to Waller St.)	Ottawa ON	
CA	OTTAWA CITY	GEORGE STREET	OTTAWA CITY ON	
ECA	City of Ottawa	Rideau St	Ottawa ON	K2G 6J8
ECA	Claridge Homes (River Road) Inc.		Ottawa ON	K2P 0Y6
ECA	Claridge Homes (Conroy Rd) Inc.	Part 5, Ref Plan 4R-24919	Ottawa ON	K2P 0Y6
ECA	Claridge Homes (Conroy Rd) Inc.	Part 5, Ref Plan 4R-24919	Ottawa ON	K2P 0Y6
ECA	Claridge Homes (River Road) Inc.		Ottawa ON	K2P 0Y6
ECA	Claridge Homes (River Road) Inc.	Part 1, Ward 22, Former Geographic Township of Gloucester	Ottawa ON	K2P 0Y6
ECA	Claridge Homes (Clarion Hills) Inc.		Ottawa ON	K2P 0Y6
ECA	The Corporation of the City of Ottawa	Byward St and William St	Ottawa ON	K1N 5A1
ECA	Claridge Homes (Rockcliffe Mews) Inc.		Ottawa ON	K2P 0Y6
ECA	Claridge Homes (Rockcliffe Mews) Inc.		Ottawa ON	K2P 0Y6
ECA	Claridge Homes (Clarion Hills) Inc.		Ottawa ON	K2P 0Y6
ECA	Clean Water Works Inc.	Mobile Unit	Ottawa ON	K1B 5L6
ECA	Claridge Homes (Cedarview) Inc.		Ottawa ON	K2P 0Y6
ECA	The Corporation of the City of Ottawa	Byward St and William St	Ottawa ON	K1N 5A1
ECA	Claridge Homes (Carson) Inc.		Ottawa ON	K2P 0Y6
ECA	The Bell Telephone Company of Canada or Bell Canada	Multiple Sites Across Ontario	Ottawa ON	H3B 2M8
GEN	Bell Canada	VARIOUS BELL CANADA MANHOLES AND ACCESS CHAMBERS WITHIN THE MOE EASTERN REG.	(SEE SCHEDULE "B") ON	K1P 6L9

GEN	Bell Canada	VARIOUS BELL CANADA MANHOLES AND ACCESS CHAMBERS WITHIN THE MOE NORTHERN REGION	(SEE SCHEDULE "B") ON	K1P 6L9
GEN	Bell Canada	VARIOUS BELL CANADA MANHOLES AND ACCESS CHAMBERS WITHIN THE MOE EASTERN REG.	(SEE SCHEDULE "B") ON	
GEN	Bell Canada	VARIOUS BELL CANADA MANHOLES AND ACCESS CHAMBERS WITHIN THE MOE NORTHERN REGION	(SEE SCHEDULE "B") ON	K1P 6L9
GEN	Bell Canada	VARIOUS BELL CANADA MANHOLES AND ACCESS CHAMBERS WITHIN THE MOE EASTERN REG.	(SEE SCHEDULE "B") ON	K1P 6L9
GEN	Bell Canada	VARIOUS BELL CANADA MANHOLES AND ACCESS CHAMBERS WITHIN THE MOE EASTERN REG.	(SEE SCHEDULE "B") ON	K1P 6L9
GEN	Bell Canada	VARIOUS BELL CANADA MANHOLES AND ACCESS CHAMBERS WITHIN THE MOE NORTHERN REGION	(SEE SCHEDULE "B") ON	K1P 6L9
INC		NICHOLAS ST, OTTAWA	ON	
PTTW	Claridge Homes (Leitrim) Inc.		ON	
PTTW	Claridge Homes (Bruyere) Inc.		ON	
RSC	CLARIDGE HOMES (CARSON) INC.	No Municipal Address	Ottawa ON	
RSC	CLARIDGE HOMES (245 RIDEAU) INC.	No Municipal Address	Ottawa ON	
SPL		41, 43 & 45 Williams St.	Ottawa ON	
SPL		just south of the intersection on Waller	Ottawa ON	
SPL		Right of way on Nicholas St.	Ottawa ON	
SPL	Clean Water Works Inc.		Ottawa ON	
SPL	Bell Canada		Ottawa ON	
SPL	City of Ottawa	Transitway at Waller Street	Ottawa ON	
SPL	City of Ottawa	EB on Rideau St, btw Colonel By Dr and Nicholas St	Ottawa ON	
SPL	PAUL'S BACKHOE SERVICE	HWY 34 NORTH 5 - 5.5 MILES NORTH OF HWY 417 EAST 333 CHAMPLAIN ST., HAWKESBURY, ONT.	OTTAWA CITY ON	
SPL	OC Transpo<UNOFFICIAL>	Rideau Street westbound @ Rideau Centre<UNOFFICIAL>	Ottawa ON	

SPL		Rideau St between Cumberland and Dalhousie	Ottawa ON
SPL	Waste Management of Canada Corporation	DALHOUSIE STREET BETWEEN BESSERER AND YORK<UNOFFICIAL>	Ottawa ON

Unplottable Report

Site: OTTAWA CITY
YORK ST. OTTAWA CITY ON

Database:
CA

Certificate #: 3-1461-89-
Application Year: 89
Issue Date: 7/28/1989
Approval Type: Municipal sewage
Status: Approved
Application Type:
Client Name:
Client Address:
Client City:
Client Postal Code:
Project Description:
Contaminants:
Emission Control:

Site: City of Ottawa
Cumber land Street, George Street and York Street Ottawa ON

Database:
CA

Certificate #: 8267-6MWM8M
Application Year: 2006
Issue Date: 3/17/2006
Approval Type: Municipal and Private Sewage Works
Status: Approved
Application Type:
Client Name:
Client Address:
Client City:
Client Postal Code:
Project Description:
Contaminants:
Emission Control:

Site: Claridge Homes (Trim Rd) Inc.
Part 1, RP 4R-22747 Ottawa ON

Database:
CA

Certificate #: 7972-7ZQPXH
Application Year: 2010
Issue Date: 1/18/2010
Approval Type: Municipal and Private Sewage Works
Status: Approved
Application Type:
Client Name:
Client Address:
Client City:
Client Postal Code:
Project Description:
Contaminants:
Emission Control:

Site: Claridge Homes (Church St.) Inc.
Ottawa ON

Database:
CA

Certificate #: 7739-5NWLL5
Application Year: 2003

Issue Date: 6/27/2003
Approval Type: Municipal and Private Sewage Works
Status: Approved
Application Type:
Client Name:
Client Address:
Client City:
Client Postal Code:
Project Description:
Contaminants:
Emission Control:

Site: *W. O. Stinson & Son Limited*
Ottawa ON

Database:
CA

Certificate #: 7712-79VSZY
Application Year: 2007
Issue Date: 12/28/2007
Approval Type: Industrial Sewage Works
Status: Approved
Application Type:
Client Name:
Client Address:
Client City:
Client Postal Code:
Project Description:
Contaminants:
Emission Control:

Site: *Claridge Homes (Cooper St) Inc.*
Ottawa ON

Database:
CA

Certificate #: 7666-5SKKLX
Application Year: 2003
Issue Date: 10/23/2003
Approval Type: Municipal and Private Sewage Works
Status: Approved
Application Type:
Client Name:
Client Address:
Client City:
Client Postal Code:
Project Description:
Contaminants:
Emission Control:

Site: *Claridge Homes (Strandherd) Inc.*
Ottawa ON

Database:
CA

Certificate #: 7488-6U9S5E
Application Year: 2006
Issue Date: 10/6/2006
Approval Type: Municipal and Private Sewage Works
Status: Approved
Application Type:
Client Name:
Client Address:
Client City:
Client Postal Code:
Project Description:
Contaminants:
Emission Control:

Site: Clean Water Works Inc.
Ottawa ON

Database:
CA

Certificate #: 6489-6GTPNX
Application Year: 2006
Issue Date: 3/3/2006
Approval Type: Waste Management Systems
Status: Approved
Application Type:
Client Name:
Client Address:
Client City:
Client Postal Code:
Project Description:
Contaminants:
Emission Control:

Site: Clean Water Works Inc.
Ottawa ON

Database:
CA

Certificate #: 6489-6GTPNX
Application Year: 2005
Issue Date: 10/5/2005
Approval Type: Waste Management Systems
Status: Revoked and/or Replaced
Application Type:
Client Name:
Client Address:
Client City:
Client Postal Code:
Project Description:
Contaminants:
Emission Control:

Site: Claridge Homes (Trim Rd) Inc.
Part 1, RP 4R-22747 Ottawa ON

Database:
CA

Certificate #: 5372-835QP7
Application Year: 2010
Issue Date: 4/15/2010
Approval Type: Municipal and Private Sewage Works
Status: Approved
Application Type:
Client Name:
Client Address:
Client City:
Client Postal Code:
Project Description:
Contaminants:
Emission Control:

Site: Clean Water Works Inc.
Ottawa ON

Database:
CA

Certificate #: 3664-6GGPRM
Application Year: 2005
Issue Date: 10/3/2005
Approval Type: Waste Management Systems
Status: Revoked and/or Replaced
Application Type:
Client Name:
Client Address:
Client City:
Client Postal Code:
Project Description:

Contaminants:
Emission Control:

Site: Clean Water Works Inc.
Ottawa ON

Database:
CA

Certificate #: 3664-6GGPRM
Application Year: 2006
Issue Date: 1/20/2006
Approval Type: Waste Management Systems
Status: Approved
Application Type:
Client Name:
Client Address:
Client City:
Client Postal Code:
Project Description:
Contaminants:
Emission Control:

Site: City of Ottawa
Besserer Street Ottawa ON

Database:
CA

Certificate #: 0059-6BGRLY
Application Year: 2005
Issue Date: 4/19/2005
Approval Type: Municipal and Private Sewage Works
Status: Approved
Application Type:
Client Name:
Client Address:
Client City:
Client Postal Code:
Project Description:
Contaminants:
Emission Control:

Site: Claridge Homes (Carson) Inc.
Ottawa ON

Database:
CA

Certificate #: 8697-6Z5TCD
Application Year: 2007
Issue Date: 4/17/2007
Approval Type: Municipal and Private Sewage Works
Status: Approved
Application Type:
Client Name:
Client Address:
Client City:
Client Postal Code:
Project Description:
Contaminants:
Emission Control:

Site: Claridge Homes (Carson) Inc.
Ottawa ON

Database:
CA

Certificate #: 9611-7PUSMB
Application Year: 2009
Issue Date: 3/9/2009
Approval Type: Municipal and Private Sewage Works
Status: Approved
Application Type:

Client Name:
Client Address:
Client City:
Client Postal Code:
Project Description:
Contaminants:
Emission Control:

Site: *Clean Water Works Inc.
Mobile Unit Ottawa ON*

Database:
CA

Certificate #: 9392-8HTPQD
Application Year: 2011
Issue Date: 10/25/2011
Approval Type: Industrial Sewage Works
Status: Approved
Application Type:
Client Name:
Client Address:
Client City:
Client Postal Code:
Project Description:
Contaminants:
Emission Control:

Site: *Claridge Homes (River Road) Inc.
Part 1, Ward 22, Former Geographic Township of Gloucester Ottawa ON*

Database:
CA

Certificate #: 6127-8MQRRK
Application Year: 2011
Issue Date: 10/20/2011
Approval Type: Municipal and Private Sewage Works
Status: Approved
Application Type:
Client Name:
Client Address:
Client City:
Client Postal Code:
Project Description:
Contaminants:
Emission Control:

Site: *R.M. OF OTTAWA-CARLETON TRANSPORTATION D
MURRAY ST. PT. LOTS 1-32 OTTAWA CITY ON*

Database:
CA

Certificate #: 7-0328-90-
Application Year: 90
Issue Date: 3/15/1990
Approval Type: Municipal water
Status: Approved
Application Type:
Client Name:
Client Address:
Client City:
Client Postal Code:
Project Description:
Contaminants:
Emission Control:

Site: *R.M. OF OTTAWA-CARLETON
YORK STREET OTTAWA CITY ON*

Database:
CA

Certificate #: 7-1207-89-

Application Year: 89
Issue Date: 7/28/1989
Approval Type: Municipal water
Status: Approved
Application Type:
Client Name:
Client Address:
Client City:
Client Postal Code:
Project Description:
Contaminants:
Emission Control:

Site: **FIRST MERCHANT PROPERTIES INC.**
RIDEAU ST.S., S.W.M. FACILITY OTTAWA CITY ON

Database:
CA

Certificate #: 3-0645-93-
Application Year: 93
Issue Date: 9/30/1993
Approval Type: Municipal sewage
Status: Revised
Application Type:
Client Name:
Client Address:
Client City:
Client Postal Code:
Project Description:
Contaminants:
Emission Control:

Site: **R.M. OF OTTAWA-CARLETON TRANSPORTATION D**
MURRAY ST. PT. LOTS 1-32 OTTAWA CITY ON

Database:
CA

Certificate #: 3-0404-90-
Application Year: 90
Issue Date: 3/15/1990
Approval Type: Municipal sewage
Status: Approved
Application Type:
Client Name:
Client Address:
Client City:
Client Postal Code:
Project Description:
Contaminants:
Emission Control:

Site: **City of Ottawa**
Besserer Street (King Edward Ave. to Waller St.) Ottawa ON

Database:
CA

Certificate #: 8286-5NFPWW
Application Year: 2003
Issue Date: 6/13/2003
Approval Type: Municipal and Private Sewage Works
Status: Approved
Application Type:
Client Name:
Client Address:
Client City:
Client Postal Code:
Project Description:
Contaminants:
Emission Control:

Site: OTTAWA CITY
GEORGE STREET OTTAWA CITY ON

Database:
CA

Certificate #: 3-0630-87-
Application Year: 87
Issue Date: 5/15/1987
Approval Type: Municipal sewage
Status: Approved
Application Type:
Client Name:
Client Address:
Client City:
Client Postal Code:
Project Description:
Contaminants:
Emission Control:

Site: City of Ottawa
Rideau St Ottawa ON K2G 6J8

Database:
ECA

Approval No: 4656-8SSFR2
Approval Date: 2012-04-04
Status: Approved
Record Type: ECA
Link Source: IDS
SWP Area Name:
Approval Type: ECA-MUNICIPAL AND PRIVATE SEWAGE WORKS
Project Type: MUNICIPAL AND PRIVATE SEWAGE WORKS
Business Name: City of Ottawa
Address: Rideau St
Full Address:
Full PDF Link: <https://www.accessenvironment.ene.gov.on.ca/instruments/5293-8SMTX9-14.pdf>
PDF Site Location:

MOE District:
City:
Longitude:
Latitude:
Geometry X:
Geometry Y:

Site: Claridge Homes (River Road) Inc.
Ottawa ON K2P 0Y6

Database:
ECA

Approval No: 2726-AACLFH
Approval Date: 2016-06-02
Status: Approved
Record Type: ECA
Link Source: IDS
SWP Area Name:
Approval Type: ECA-MUNICIPAL AND PRIVATE SEWAGE WORKS
Project Type: MUNICIPAL AND PRIVATE SEWAGE WORKS
Business Name: Claridge Homes (River Road) Inc.
Address:
Full Address:
Full PDF Link: <https://www.accessenvironment.ene.gov.on.ca/instruments/3677-AA4KJR-14.pdf>
PDF Site Location:

MOE District:
City:
Longitude:
Latitude:
Geometry X:
Geometry Y:

Site: Claridge Homes (Conroy Rd) Inc.
Part 5, Ref Plan 4R-24919 Ottawa ON K2P 0Y6

Database:
ECA

Approval No: 7813-AAGP8L
Approval Date: 2016-06-02
Status: Approved
Record Type: ECA
Link Source: IDS
SWP Area Name:
Approval Type: ECA-MUNICIPAL AND PRIVATE SEWAGE WORKS
Project Type: MUNICIPAL AND PRIVATE SEWAGE WORKS
Business Name: Claridge Homes (Conroy Rd) Inc.
Address: Part 5, Ref Plan 4R-24919

MOE District:
City:
Longitude:
Latitude:
Geometry X:
Geometry Y:

Full Address:
Full PDF Link: <https://www.accessenvironment.ene.gov.on.ca/instruments/7087-AA4KT9-14.pdf>
PDF Site Location:

Site: **Claridge Homes (Conroy Rd) Inc.**
Part 5, Ref Plan 4R-24919 Ottawa ON K2P 0Y6

Database:
ECA

Approval No: 8569-ACHJMP
Approval Date: 2016-08-15
Status: Approved
Record Type: ECA
Link Source: IDS
SWP Area Name:
Approval Type: ECA-MUNICIPAL AND PRIVATE SEWAGE WORKS
Project Type: MUNICIPAL AND PRIVATE SEWAGE WORKS
Business Name: Claridge Homes (Conroy Rd) Inc.
Address: Part 5, Ref Plan 4R-24919
Full Address:
Full PDF Link: <https://www.accessenvironment.ene.gov.on.ca/instruments/5294-AA2HTR-14.pdf>
PDF Site Location:

MOE District:
City:
Longitude:
Latitude:
Geometry X:
Geometry Y:

Site: **Claridge Homes (River Road) Inc.**
Ottawa ON K2P 0Y6

Database:
ECA

Approval No: 6213-AC9MCQ
Approval Date: 2016-08-08
Status: Approved
Record Type: ECA
Link Source: IDS
SWP Area Name:
Approval Type: ECA-MUNICIPAL AND PRIVATE SEWAGE WORKS
Project Type: MUNICIPAL AND PRIVATE SEWAGE WORKS
Business Name: Claridge Homes (River Road) Inc.
Address:
Full Address:
Full PDF Link: <https://www.accessenvironment.ene.gov.on.ca/instruments/2437-AA4KMK-14.pdf>
PDF Site Location:

MOE District:
City:
Longitude:
Latitude:
Geometry X:
Geometry Y:

Site: **Claridge Homes (River Road) Inc.**
Part 1, Ward 22, Former Geographic Township of Gloucester Ottawa ON K2P 0Y6

Database:
ECA

Approval No: 6127-8MQRRK
Approval Date: 2011-10-20
Status: Approved
Record Type: ECA
Link Source: IDS
SWP Area Name:
Approval Type: ECA-MUNICIPAL AND PRIVATE SEWAGE WORKS
Project Type: MUNICIPAL AND PRIVATE SEWAGE WORKS
Business Name: Claridge Homes (River Road) Inc.
Address: Part 1, Ward 22, Former Geographic Township of Gloucester
Full Address:
Full PDF Link: <https://www.accessenvironment.ene.gov.on.ca/instruments/0790-8MJEK8-14.pdf>
PDF Site Location:

MOE District:
City:
Longitude:
Latitude:
Geometry X:
Geometry Y:

Site: **Claridge Homes (Clarion Hills) Inc.**
Ottawa ON K2P 0Y6

Database:
ECA

Approval No: 1177-4Y4LGJ
Approval Date: 2001-07-05
Status: Approved
Record Type: ECA
Link Source: IDS
SWP Area Name:
Approval Type:
Project Type:
Business Name:
Address:
Full Address:
Full PDF Link:
PDF Site Location:

MOE District:
City:
Longitude:
Latitude:
Geometry X:
Geometry Y:

SWP Area Name: **Geometry Y:**
Approval Type: ECA-MUNICIPAL AND PRIVATE SEWAGE WORKS
Project Type: MUNICIPAL AND PRIVATE SEWAGE WORKS
Business Name: Claridge Homes (Clarion Hills) Inc.
Address:
Full Address:
Full PDF Link: <https://www.accessenvironment.ene.gov.on.ca/instruments/6213-4Y3PCG-14.pdf>
PDF Site Location:

Site: **The Corporation of the City of Ottawa**
Byward St and William St Ottawa ON K1N 5A1

Database:
ECA

Approval No: 4861-4Q2KFL
Approval Date: 2000-10-13
Status: Approved
Record Type: ECA
Link Source: IDS
SWP Area Name:
Approval Type: ECA-MUNICIPAL AND PRIVATE SEWAGE WORKS
Project Type: MUNICIPAL AND PRIVATE SEWAGE WORKS
Business Name: The Corporation of the City of Ottawa
Address: Byward St and William St
Full Address:
Full PDF Link: <https://www.accessenvironment.ene.gov.on.ca/instruments/6280-4PLQTA-14.pdf>
PDF Site Location:

MOE District:
City:
Longitude:
Latitude:
Geometry X:
Geometry Y:

Site: **Claridge Homes (Rockcliffe Mews) Inc.**
Ottawa ON K2P 0Y6

Database:
ECA

Approval No: 5073-4VFQUZ
Approval Date: 2001-04-03
Status: Approved
Record Type: ECA
Link Source: IDS
SWP Area Name:
Approval Type: ECA-Municipal and Private Water Works
Project Type: Municipal and Private Water Works
Business Name: Claridge Homes (Rockcliffe Mews) Inc.
Address:
Full Address:
Full PDF Link:
PDF Site Location:

MOE District:
City:
Longitude:
Latitude:
Geometry X:
Geometry Y:

Site: **Claridge Homes (Rockcliffe Mews) Inc.**
Ottawa ON K2P 0Y6

Database:
ECA

Approval No: 4048-4VFRHS
Approval Date: 2001-04-03
Status: Approved
Record Type: ECA
Link Source: IDS
SWP Area Name:
Approval Type: ECA-MUNICIPAL AND PRIVATE SEWAGE WORKS
Project Type: MUNICIPAL AND PRIVATE SEWAGE WORKS
Business Name: Claridge Homes (Rockcliffe Mews) Inc.
Address:
Full Address:
Full PDF Link: <https://www.accessenvironment.ene.gov.on.ca/instruments/4768-4VEQD2-14.pdf>
PDF Site Location:

MOE District:
City:
Longitude:
Latitude:
Geometry X:
Geometry Y:

Site: **Claridge Homes (Clarion Hills) Inc.**
Ottawa ON K2P 0Y6

Database:
ECA

Approval No: 4038-4Y4LCL
Approval Date: 2001-07-05
Status: Approved
Record Type: ECA
Link Source: IDS
SWP Area Name:
Approval Type: ECA-Municipal and Private Water Works
Project Type: Municipal and Private Water Works
Business Name: Claridge Homes (Clarion Hills) Inc.
Address:
Full Address:
Full PDF Link:
PDF Site Location:

MOE District:
City:
Longitude:
Latitude:
Geometry X:
Geometry Y:

Site: **Clean Water Works Inc.**
Mobile Unit Ottawa ON K1B 5L6

Database:
ECA

Approval No: 9392-8HTPQD
Approval Date: 2011-10-25
Status: Approved
Record Type: ECA
Link Source: IDS
SWP Area Name:
Approval Type: ECA-INDUSTRIAL SEWAGE WORKS
Project Type: INDUSTRIAL SEWAGE WORKS
Business Name: Clean Water Works Inc.
Address: Mobile Unit
Full Address:
Full PDF Link: <https://www.accessenvironment.ene.gov.on.ca/instruments/3319-8C7KZN-13.pdf>
PDF Site Location:

MOE District:
City:
Longitude:
Latitude:
Geometry X:
Geometry Y:

Site: **Claridge Homes (Cedarview) Inc.**
Ottawa ON K2P 0Y6

Database:
ECA

Approval No: 9183-974NHU
Approval Date: 2013-04-30
Status: Approved
Record Type: ECA
Link Source: IDS
SWP Area Name:
Approval Type: ECA-MUNICIPAL AND PRIVATE SEWAGE WORKS
Project Type: MUNICIPAL AND PRIVATE SEWAGE WORKS
Business Name: Claridge Homes (Cedarview) Inc.
Address:
Full Address:
Full PDF Link: <https://www.accessenvironment.ene.gov.on.ca/instruments/8046-967RNG-14.pdf>
PDF Site Location:

MOE District:
City:
Longitude:
Latitude:
Geometry X:
Geometry Y:

Site: **The Corporation of the City of Ottawa**
Byward St and William St Ottawa ON K1N 5A1

Database:
ECA

Approval No: 3727-4Q2KHY
Approval Date: 2000-10-13
Status: Approved
Record Type: ECA
Link Source: IDS
SWP Area Name:
Approval Type: ECA-Municipal and Private Water Works
Project Type: Municipal and Private Water Works
Business Name: The Corporation of the City of Ottawa
Address: Byward St and William St
Full Address:
Full PDF Link:
PDF Site Location:

MOE District:
City:
Longitude:
Latitude:
Geometry X:
Geometry Y:

Site: Claridge Homes (Carson) Inc.
Ottawa ON K2P 0Y6

Database:
ECA

Approval No: 8741-AU3KP5
Approval Date: 2017-12-20
Status: Approved
Record Type: ECA
Link Source: IDS
SWP Area Name:
Approval Type: ECA-MUNICIPAL AND PRIVATE SEWAGE WORKS
Project Type: MUNICIPAL AND PRIVATE SEWAGE WORKS
Business Name: Claridge Homes (Carson) Inc.
Address:
Full Address:
Full PDF Link: <https://www.accessenvironment.ene.gov.on.ca/instruments/1645-ATXMXA-14.pdf>
PDF Site Location:

MOE District:
City:
Longitude:
Latitude:
Geometry X:
Geometry Y:

Site: The Bell Telephone Company of Canada or Bell Canada
Multiple Sites Across Ontario Ottawa ON H3B 2M8

Database:
ECA

Approval No: 1529-B8QPS5
Approval Date: 2019-12-11
Status: Approved
Record Type: ECA
Link Source: IDS
SWP Area Name:
Approval Type: ECA-AIR
Project Type: AIR
Business Name: The Bell Telephone Company of Canada or Bell Canada
Address: Multiple Sites Across Ontario
Full Address:
Full PDF Link: <https://www.accessenvironment.ene.gov.on.ca/instruments/9060-AW6T5N-14.pdf>
PDF Site Location:

MOE District:
City:
Longitude:
Latitude:
Geometry X:
Geometry Y:

Site: Bell Canada
VARIOUS BELL CANADA MANHOLES AND ACCESS CHAMBERS WITHIN THE MOE EASTERN REG. (SEE SCHEDULE "B") ON K1P 6L9

Database:
GEN

Generator No: ONR000304
SIC Code: 517110, 517210, 517510
SIC Description: WIRED TELECOMMUNICATIONS CARRIERS, WIRELESS TELECOMMUNICATIONS CARRIERS (EXCEPT SATELLITE), 517510
Approval Years: 2015
PO Box No:
Country: Canada
Status:
Co Admin: Julie Labelle
Choice of Contact: CO_ADMIN
Phone No Admin: 514-870-0688 Ext.
Contaminated Facility: No
MHSW Facility: No

Detail(s)

Waste Class: 251
Waste Class Name: OIL SKIMMINGS & SLUDGES

Waste Class: 253
Waste Class Name: EMULSIFIED OILS

Waste Class: 252
Waste Class Name: WASTE OILS & LUBRICANTS

Waste Class: 221

Waste Class Name: LIGHT FUELS
Waste Class: 241
Waste Class Name: HALOGENATED SOLVENTS
Waste Class: 150
Waste Class Name: INERT INORGANIC WASTES

Site: Bell Canada
VARIOUS BELL CANADA MANHOLES AND ACCESS CHAMBERS WITHIN THE MOE NORTHERN REGION (SEE SCHEDULE "B") ON K1P 6L9

Database:
GEN

Generator No: ONR000306
SIC Code: 517110, 517210, 517510
SIC Description: WIRED TELECOMMUNICATIONS CARRIERS, WIRELESS TELECOMMUNICATIONS CARRIERS (EXCEPT SATELLITE), 517510
Approval Years: 2014
PO Box No:
Country: Canada
Status:
Co Admin: Julie Labelle
Choice of Contact: CO_OFFICIAL
Phone No Admin: 514-870-0688 Ext.
Contaminated Facility: No
MHSW Facility: No

Detail(s)

Waste Class: 150
Waste Class Name: INERT INORGANIC WASTES
Waste Class: 252
Waste Class Name: WASTE OILS & LUBRICANTS
Waste Class: 221
Waste Class Name: LIGHT FUELS
Waste Class: 253
Waste Class Name: EMULSIFIED OILS
Waste Class: 251
Waste Class Name: OIL SKIMMINGS & SLUDGES

Site: Bell Canada
VARIOUS BELL CANADA MANHOLES AND ACCESS CHAMBERS WITHIN THE MOE EASTERN REG. (SEE SCHEDULE "B") ON

Database:
GEN

Generator No: ONR000304
SIC Code: 517110, 517210, 517510
SIC Description: WIRED TELECOMMUNICATIONS CARRIERS, WIRELESS TELECOMMUNICATIONS CARRIERS (EXCEPT SATELLITE)
Approval Years: 2013
PO Box No:
Country:
Status:
Co Admin:
Choice of Contact:
Phone No Admin:
Contaminated Facility:
MHSW Facility:

Detail(s)

Waste Class: 251
Waste Class Name: OIL SKIMMINGS & SLUDGES
Waste Class: 252

Waste Class Name: WASTE OILS & LUBRICANTS
Waste Class: 150
Waste Class Name: INERT INORGANIC WASTES
Waste Class: 253
Waste Class Name: EMULSIFIED OILS
Waste Class: 221
Waste Class Name: LIGHT FUELS

Site: *Bell Canada*
VARIOUS BELL CANADA MANHOLES AND ACCESS CHAMBERS WITHIN THE MOE NORTHERN REGION (SEE SCHEDULE "B") ON K1P 6L9

Database:
GEN

Generator No: ONR000306
SIC Code: 517110, 517210, 517510
SIC Description: WIRED TELECOMMUNICATIONS CARRIERS, WIRELESS TELECOMMUNICATIONS CARRIERS (EXCEPT SATELLITE), 517510
Approval Years: 2015
PO Box No:
Country: Canada
Status:
Co Admin: Julie Labelle
Choice of Contact: CO_ADMIN
Phone No Admin: 514-870-0688 Ext.
Contaminated Facility: No
MHSW Facility: No

Detail(s)

Waste Class: 221
Waste Class Name: LIGHT FUELS
Waste Class: 252
Waste Class Name: WASTE OILS & LUBRICANTS
Waste Class: 253
Waste Class Name: EMULSIFIED OILS
Waste Class: 150
Waste Class Name: INERT INORGANIC WASTES
Waste Class: 251
Waste Class Name: OIL SKIMMINGS & SLUDGES

Site: *Bell Canada*
VARIOUS BELL CANADA MANHOLES AND ACCESS CHAMBERS WITHIN THE MOE EASTERN REG. (SEE SCHEDULE "B") ON K1P 6L9

Database:
GEN

Generator No: ONR000304
SIC Code: 517110, 517210, 517510
SIC Description: WIRED TELECOMMUNICATIONS CARRIERS, WIRELESS TELECOMMUNICATIONS CARRIERS (EXCEPT SATELLITE), 517510
Approval Years: 2016
PO Box No:
Country: Canada
Status:
Co Admin: Chloé Lamothe-Luneau
Choice of Contact: CO_ADMIN
Phone No Admin: 514-391-1021 Ext.
Contaminated Facility: No
MHSW Facility: No

Detail(s)

Waste Class: 253

Waste Class Name: EMULSIFIED OILS
Waste Class: 150
Waste Class Name: INERT INORGANIC WASTES
Waste Class: 221
Waste Class Name: LIGHT FUELS
Waste Class: 252
Waste Class Name: WASTE OILS & LUBRICANTS
Waste Class: 241
Waste Class Name: HALOGENATED SOLVENTS
Waste Class: 251
Waste Class Name: OIL SKIMMINGS & SLUDGES

Site: *Bell Canada*
VARIOUS BELL CANADA MANHOLES AND ACCESS CHAMBERS WITHIN THE MOE EASTERN REG. (SEE SCHEDULE "B") ON K1P 6L9

Database:
GEN

Generator No: ONR000304
SIC Code: 517110, 517210, 517510
SIC Description: WIRED TELECOMMUNICATIONS CARRIERS, WIRELESS TELECOMMUNICATIONS CARRIERS (EXCEPT SATELLITE), 517510
Approval Years: 2014
PO Box No:
Country: Canada
Status:
Co Admin: Julie Labelle
Choice of Contact: CO_OFFICIAL
Phone No Admin: 514-870-0688 Ext.
Contaminated Facility: No
MHSW Facility: No

Detail(s)

Waste Class: 253
Waste Class Name: EMULSIFIED OILS
Waste Class: 252
Waste Class Name: WASTE OILS & LUBRICANTS
Waste Class: 221
Waste Class Name: LIGHT FUELS
Waste Class: 251
Waste Class Name: OIL SKIMMINGS & SLUDGES
Waste Class: 150
Waste Class Name: INERT INORGANIC WASTES
Waste Class: 241
Waste Class Name: HALOGENATED SOLVENTS

Site: *Bell Canada*
VARIOUS BELL CANADA MANHOLES AND ACCESS CHAMBERS WITHIN THE MOE NORTHERN REGION (SEE SCHEDULE "B") ON K1P 6L9

Database:
GEN

Generator No: ONR000306
SIC Code: 517110, 517210, 517510
SIC Description: WIRED TELECOMMUNICATIONS CARRIERS, WIRELESS TELECOMMUNICATIONS CARRIERS (EXCEPT SATELLITE), 517510
Approval Years: 2016
PO Box No:
Country: Canada
Status:
Co Admin: Chloé Lamothe-Luneau

Choice of Contact: CO_ADMIN
Phone No Admin: 514-391-1021 Ext.
Contaminated Facility: No
MHSW Facility: No

Detail(s)

Waste Class: 253
Waste Class Name: EMULSIFIED OILS

Waste Class: 252
Waste Class Name: WASTE OILS & LUBRICANTS

Waste Class: 150
Waste Class Name: INERT INORGANIC WASTES

Waste Class: 251
Waste Class Name: OIL SKIMMINGS & SLUDGES

Waste Class: 221
Waste Class Name: LIGHT FUELS

Site: NICHOLAS ST, OTTAWA ON

Database:
INC

Incident No:	1990104	Any Health Impact:	No
Incident ID:		Any Enviro Impact:	No
Instance No:		Service Interrupted:	Yes
Status Code:		Was Prop Damaged:	No
Attribute Category:	FS-Perform L1 Incident Insp	Reside App. Type:	
Context:		Commer App. Type:	
Date of Occurrence:	2016/12/08 00:00:00	Indus App. Type:	
Time of Occurrence:	10:30:00	Institut App. Type:	
Incident Created On:		Venting Type:	
Instance Creation Dt:		Vent Conn Mater:	
Instance Install Dt:		Vent Chimney Mater:	
Occur Insp Start Date:	2016/12/14 00:00:00	Pipeline Type:	
Approx Quant Rel:		Pipeline Involved:	
Tank Capacity:		Pipe Material:	
Fuels Occur Type:	Vapour Release	Depth Ground Cover:	
Fuel Type Involved:	Propane	Regulator Location:	
Enforcement Policy:	NULL	Regulator Type:	
Prc Escalation Req:	NULL	Operation Pressure:	
Tank Material Type:		Liquid Prop Make:	
Tank Storage Type:		Liquid Prop Model:	
Tank Location Type:		Liquid Prop Serial No:	
Pump Flow Rate Cap:		Liquid Prop Notes:	
Task No:	6465156	Equipment Type:	
Notes:		Equipment Model:	
Drainage System:		Serial No:	
Sub Surface Contam.:		Cylinder Capacity:	
Aff Prop Use Water:		Cylinder Cap Units:	
Contam. Migrated:		Cylinder Mat Type:	
Contact Natural Env:		Near Body of Water:	
Incident Location:	NICHOLAS ST, OTTAWA - VAPOUR RELEASE		
Occurence Narrative:	The 2inch hose swivel sprong a leak 1 days after installation, test and use.		
Operation Type Involved:	Other - Specify		
Item:			
Item Description:			
Device Installed Location:			

Site: Claridge Homes (Leitrim) Inc.
ON

Database:
PTTW

EBR Registry No:	011-1598	Decision Posted:	
Ministry Ref No:	2138-8AUM2F	Exception Posted:	
Notice Type:	Instrument Decision	Section:	

Notice Stage:
Notice Date: December 02, 2014
Proposal Date: November 05, 2010
Year: 2010
Instrument Type: (OWRA s. 34) - Permit to Take Water
Off Instrument Name:
Posted By:
Company Name: Claridge Homes (Leitrim) Inc.
Site Address:
Location Other:
Proponent Name:
Proponent Address: 2001 210 Gladstone avenue, Ottawa Ontario, Canada K2P 0Y6
Comment Period:
URL:

Act 1:
Act 2:
Site Location Map:

Site Location Details:

Part of Lot 19 Address: Lot: part of 19, Concession: V, Ottawa, City District Office: Ottawa + + + + Part of Lots 17, 18 and 19 Concession V Address: Lot: Part of 17, 18, 19 & 20, Concession: V, Ottawa, City District Office: Ottawa + + + + Part of Lots 17 and 18, Concession V Address: Lot: Part of Lots 17 and 18, Concession: Concession V, Ottawa, City District Office: Ottawa CITY OF OTTAWA

Site: **Claridge Homes (Bruyere) Inc.**
ON

Database:
PTTW

EBR Registry No: 012-3353
Ministry Ref No: 0267-9SKPP8
Notice Type: Instrument Decision
Notice Stage:
Notice Date: February 03, 2016
Proposal Date: January 09, 2015
Year: 2015
Instrument Type: (OWRA s. 34) - Permit to Take Water
Off Instrument Name:
Posted By:
Company Name: Claridge Homes (Bruyere) Inc.
Site Address:
Location Other:
Proponent Name:
Proponent Address: 210 Gladstone avenue, Suite 2001, Ottawa Ontario, Canada K2P 0Y6
Comment Period:
URL:

Decision Posted:
Exception Posted:
Section:
Act 1:
Act 2:
Site Location Map:

Site Location Details:

316-334 Bruyere Street and 317-321 St. Andrew Street Address: 316-334 Bruyere St 316-334 Bruyere Street and 317-321 St. Andrew Street, Ottawa, City District Office: Ottawa GeoReference: Zone: 18, UTM Easting: 446210, UTM Northing: 5031528, , Site #: 0245-9B7NJV CITY OF OTTAWA

Site: **CLARIDGE HOMES (CARSON) INC.**
No Municipal Address Ottawa ON

Database:
RSC

RSC ID: 223098
RA No:
RSC Type: Phase 1 and 2 RSC
Curr Property Use: Agricultural/Other
Ministry District: Ottawa District Office
Filing Date: 2017/03/24
Date Ack:
Date Returned:
Restoration Type:
Soil Type:
Criteria:
CPU Issued Sect 1686:
Asmt Roll No: 061460021514215
Prop ID No (PIN): 04352-2077 (LT),

Cert Date:
Cert Prop Use No:
Intended Prop Use: Residential
Qual Person Name: ADRIAN MENYHART
Stratified (Y/N):
Audit (Y/N):
Entire Leg Prop. (Y/N):
Accuracy Estimate:
Telephone:
Fax:
Email:

04352-2075 (LT),
 04352-2076 (LT)
Property Municipal Address: No Municipal Address
Mailing Address:
Latitude & Latitude:
UTM Coordinates:
Consultant:
Legal Desc:
Measurement Method:
Applicable Standards:
RSC PDF: <https://www.lrcsde.lrc.gov.on.ca/BFISWebPublic/pub/viewDocument.action?attachmentId=76631&fileName=BROWNFIELDS-E.pdf>

Document(s) Detail

Document Heading: Supporting Documents
Document Name: LawyersLetter.pdf
Document Type: Lawyer's letter consisting of a legal description of the property
Document Link: <https://www.lrcsde.lrc.gov.on.ca/BFISWebPublic/pub/viewDocument.action?attachmentId=78675&fileName=LawyersLetter.pdf>

Document Heading: Supporting Documents
Document Name: Transfer.pdf
Document Type: Copy of any deed(s), transfer(s) or other document(s)
Document Link: <https://www.lrcsde.lrc.gov.on.ca/BFISWebPublic/pub/viewDocument.action?attachmentId=78674&fileName=Transfer.pdf>

Document Heading: Supporting Documents
Document Name: certificatestatus.pdf
Document Type: Certificate of Status
Document Link: <https://www.lrcsde.lrc.gov.on.ca/BFISWebPublic/pub/viewDocument.action?attachmentId=76632&fileName=certificatestatus.pdf>

Document Heading: Supporting Documents
Document Name: Plan of Survey - January 2017.pdf
Document Type: A Current plan of Survey
Document Link: <https://www.lrcsde.lrc.gov.on.ca/BFISWebPublic/pub/viewDocument.action?attachmentId=76633&fileName=Plan+of+Survey+-+January+2017.pdf>

Document Heading: Supporting Documents
Document Name: APECTable.pdf
Document Type: Area(s) of Potential Environmental Concern
Document Link: <https://www.lrcsde.lrc.gov.on.ca/BFISWebPublic/pub/viewDocument.action?attachmentId=78676&fileName=APECTable.pdf>

Document Heading: Supporting Documents
Document Name: Phase II CSM Feb 2017.pdf
Document Type: Phase 2 Conceptual Site Model
Document Link: <https://www.lrcsde.lrc.gov.on.ca/BFISWebPublic/pub/viewDocument.action?attachmentId=76638&fileName=Phase+II+CSM+Feb+2017.pdf>

Document Heading: Supporting Documents
Document Name: Table of Current and Past Uses.pdf
Document Type: Table of Current and Past Property Use
Document Link: <https://www.lrcsde.lrc.gov.on.ca/BFISWebPublic/pub/viewDocument.action?attachmentId=76636&fileName=Table+of+Current+and+Past+Uses.pdf>

Site: CLARIDGE HOMES (245 RIDEAU) INC.
 No Municipal Address Ottawa ON

Database:
 RSC

RSC ID: 231292
RA No:
RSC Type: Phase 1 and 2 RSC
Curr Property Use: Commercial
Ministry District: Ottawa District Office
Filing Date: 2022/05/12
Date Ack:
Date Returned:
Restoration Type:

Cert Date:
Cert Prop Use No:
Intended Prop Use: Residential
Qual Person Name: MICHAEL BEAUDOIN
Stratified (Y/N):
Audit (Y/N):
Entire Leg Prop. (Y/N):
Accuracy Estimate:
Telephone:

Soil Type:
Criteria:
CPU Issued Sect
1686:

Fax:
Email:

Asmt Roll No: 061402060103800,
061402060103500,
061402060110801,
061402060110700,
061402060103700
Prop ID No (PIN): 04214-0211 (LT)
Property Municipal Address: No Municipal Address

Mailing Address:
Latitude & Longitude:
UTM Coordinates:
Consultant:
Legal Desc:
Measurement Method:
Applicable Standards:
RSC PDF:

<https://www.lrcsde.lrc.gov.on.ca/BFISWebPublic/pub/viewDocument.action?attachmentId=162352&fileName=BROWNFIELDS-E.pdf>

Document(s) Detail

Document Heading: Supporting Documents
Document Name: APEC Table.pdf
Document Type: Area(s) of Potential Environmental Concern
Document Link: <https://www.lrcsde.lrc.gov.on.ca/BFISWebPublic/pub/viewDocument.action?attachmentId=162353&fileName=APEC+Table.pdf>

Document Heading: Supporting Documents
Document Name: Transfer.pdf
Document Type: Copy of any deed(s), transfer(s) or other document(s)
Document Link: <https://www.lrcsde.lrc.gov.on.ca/BFISWebPublic/pub/viewDocument.action?attachmentId=162362&fileName=Transfer.pdf>

Document Heading: Supporting Documents
Document Name: CSM.pdf
Document Type: Phase 2 Conceptual Site Model
Document Link: <https://www.lrcsde.lrc.gov.on.ca/BFISWebPublic/pub/viewDocument.action?attachmentId=162358&fileName=CSM.pdf>

Document Heading: Supporting Documents
Document Name: Survey Plan.pdf
Document Type: A Current plan of Survey
Document Link: <https://www.lrcsde.lrc.gov.on.ca/BFISWebPublic/pub/viewDocument.action?attachmentId=162354&fileName=Survey+Plan.pdf>

Document Heading: Supporting Documents
Document Name: Land Use History.pdf
Document Type: Table of Current and Past Property Use
Document Link: <https://www.lrcsde.lrc.gov.on.ca/BFISWebPublic/pub/viewDocument.action?attachmentId=162355&fileName=Land+Use+History.pdf>

Document Heading: Supporting Documents
Document Name: CofS and LPs.pdf
Document Type: Certificate of Status
Document Link: <https://www.lrcsde.lrc.gov.on.ca/BFISWebPublic/pub/viewDocument.action?attachmentId=162361&fileName=CofS+and+LPs.pdf>

Document Heading: Supporting Documents
Document Name: Lawyers Letter.pdf
Document Type: Lawyer's letter consisting of a legal description of the property
Document Link: <https://www.lrcsde.lrc.gov.on.ca/BFISWebPublic/pub/viewDocument.action?attachmentId=162360&fileName=Lawyers+Letter.pdf>

Site: 41, 43 & 45 Williams St. Ottawa ON

Database:
SPL

Ref No: 7452-BB8QQM

Discharger Report:

Site No: NA
Incident Dt: 4/13/2019
Year:
Incident Cause:
Incident Event:
Contaminant Code:
Contaminant Name:
Contaminant Limit 1:
Contam Limit Freq 1:
Contaminant UN No 1:
Environment Impact:
Nature of Impact:
Receiving Medium:
Receiving Env:
MOE Response: No
Dt MOE Arvl on Scn:
MOE Reported Dt: 4/14/2019
Dt Document Closed:

Material Group:
Health/Env Conseq: 2 - Minor Environment
Client Type:
Sector Type:
Agency Involved:
Nearest Watercourse:
Site Address: 41, 43 & 45 Williams St.
Site District Office: Ottawa
Site Postal Code:
Site Region: Eastern
Site Municipality: Ottawa
Site Lot:
Site Conc:
Northing:
Easting:
Site Geo Ref Accu:
Site Map Datum:
SAC Action Class: Issuing Off-Hour Emergency Waste Generator Numbers
Source Type:

Incident Reason:
Site Name: Byward Market fire - douse water to be removed from 3 addresses<UNOFFICIAL>
Site County/District:
Site Geo Ref Meth:
Incident Summary: Request for EGR due to douse water from fire: Byward Market
Contaminant Qty:

Site: *just south of the intersection on Waller Ottawa ON* **Database:** [SPL](#)

Ref No: 6340-ARLP4T
Site No: NA
Incident Dt: 9/27/2017
Year:
Incident Cause:
Incident Event: Process Upset/Malfunction
Contaminant Code: 27
Contaminant Name: CONCRETE
Contaminant Limit 1:
Contam Limit Freq 1:
Contaminant UN No 1: n/a
Environment Impact:
Nature of Impact:
Receiving Medium:
Receiving Env: Land
MOE Response: No
Dt MOE Arvl on Scn:
MOE Reported Dt: 9/27/2017
Dt Document Closed:
Incident Reason: Equipment Failure
Site Name: Intersection of Laurier and Waller <UNOFFICIAL>
Site County/District:
Site Geo Ref Meth:
Incident Summary: OLRT 1000L of concrete slurry to ground/catch basin cleaning
Contaminant Qty: 1000 L

Discharger Report:
Material Group:
Health/Env Conseq: 2 - Minor Environment
Client Type:
Sector Type: Miscellaneous Industrial
Agency Involved:
Nearest Watercourse:
Site Address: just south of the intersection on Waller
Site District Office: Ottawa
Site Postal Code:
Site Region: Eastern
Site Municipality: Ottawa
Site Lot:
Site Conc:
Northing:
Easting:
Site Geo Ref Accu:
Site Map Datum:
SAC Action Class: Land Spills
Source Type: Other

Site: *Right of way on Nicholas St. Ottawa ON* **Database:** [SPL](#)

Ref No: 7164-AGFPMK
Site No: NA
Incident Dt: 2016/12/08
Year:
Incident Cause:
Incident Event: Leak/Break
Contaminant Code: 36
Contaminant Name: PROPANE
Contaminant Limit 1:

Discharger Report:
Material Group:
Health/Env Conseq:
Client Type:
Sector Type: Miscellaneous Industrial
Agency Involved:
Nearest Watercourse:
Site Address: Right of way on Nicholas St.
Site District Office:

Contam Limit Freq 1:
Contaminant UN No 1:
Environment Impact:
Nature of Impact:
Receiving Medium:
Receiving Env: Air
MOE Response: No
Dt MOE Arvl on Scn:
MOE Reported Dt: 2016/12/08
Dt Document Closed:
Incident Reason: Unknown / N/A
Site Name: Ottawa Light Rail Project<UNOFFICIAL>
Site County/District:
Site Geo Ref Meth:
Incident Summary: OLRT: Propane gas lost to atmosphere - Made safe
Contaminant Qty: 0 other - see incident description

Site Postal Code:
Site Region:
Site Municipality: Ottawa
Site Lot:
Site Conc:
Northing: 5029971
Easting: 446517
Site Geo Ref Accu:
Site Map Datum:
SAC Action Class: Air Spills - Gases and Vapours
Source Type:

Site: **Clean Water Works Inc.** **Database:**
SPL
Ottawa ON

Ref No: 6517-B3EKFG
Site No: NA
Incident Dt: 2018/08/03
Year:
Incident Cause:
Incident Event: Leak/Break
Contaminant Code: 15
Contaminant Name: HYDRAULIC OIL
Contaminant Limit 1:
Contam Limit Freq 1:
Contaminant UN No 1: n/a
Environment Impact:
Nature of Impact:
Receiving Medium:
Receiving Env: Land
MOE Response: No
Dt MOE Arvl on Scn:
MOE Reported Dt: 2018/08/07
Dt Document Closed: 2018/09/04
Incident Reason: Equipment Failure
Site Name: 20 Marie Curie Drive (University of Ottawa)<UNOFFICIAL>
Site County/District:
Site Geo Ref Meth:
Incident Summary: Ottawa 25L of hydraulic oil to grnd
Contaminant Qty: 25 L

Discharger Report:
Material Group:
Health/Env Conseq: 2 - Minor Environment Corporation
Client Type: Miscellaneous Industrial
Sector Type:
Agency Involved:
Nearest Watercourse:
Site Address:
Site District Office: Ottawa
Site Postal Code:
Site Region: Eastern
Site Municipality: Ottawa
Site Lot:
Site Conc:
Northing:
Easting:
Site Geo Ref Accu:
Site Map Datum:
SAC Action Class: Land Spills
Source Type: Motor Vehicle

Site: **Bell Canada** **Database:**
SPL
Ottawa ON

Ref No: 8881-9J2J33
Site No: NA
Incident Dt: 2014/04/10
Year:
Incident Cause: Leak/Break
Incident Event:
Contaminant Code: 38
Contaminant Name: FREON R-22 (CFC)
Contaminant Limit 1:
Contam Limit Freq 1:
Contaminant UN No 1:
Environment Impact: Confirmed
Nature of Impact: Air Pollution
Receiving Medium:
Receiving Env:
MOE Response: Referral to others
Dt MOE Arvl on Scn:
MOE Reported Dt: 2014/04/10

Discharger Report:
Material Group:
Health/Env Conseq:
Client Type: Pipeline/Components
Sector Type:
Agency Involved:
Nearest Watercourse:
Site Address:
Site District Office:
Site Postal Code:
Site Region:
Site Municipality: Ottawa
Site Lot:
Site Conc:
Northing:
Easting:
Site Geo Ref Accu:
Site Map Datum:

Dt Document Closed: 2014/11/04
Incident Reason: Equipment Failure
Site Name: 3212 Richmond Rd<UNOFFICIAL>
Site County/District:
Site Geo Ref Meth:
Incident Summary: Bell Canada: possible >100 kg freon to atm.
Contaminant Qty: 0 other - see incident description

SAC Action Class: Air Spills - Gases and Vapours
Source Type:

Site: City of Ottawa
Transitway at Waller Street Ottawa ON

Database:
SPL

Ref No: 0057-8Z4PG5
Site No:
Incident Dt: 15-OCT-12
Year:
Incident Cause: Leak/Break
Incident Event:
Contaminant Code: 27
Contaminant Name: COOLANT N.O.S.
Contaminant Limit 1:
Contam Limit Freq 1:
Contaminant UN No 1:
Environment Impact: Not Anticipated
Nature of Impact:
Receiving Medium:
Receiving Env:
MOE Response: No Field Response
Dt MOE Arvl on Scn:
MOE Reported Dt: 15-OCT-12
Dt Document Closed:
Incident Reason: Equipment Failure
Site Name: coolant spill<UNOFFICIAL>
Site County/District:
Site Geo Ref Meth:
Incident Summary: OCTranspo: coolant to cb, clnd
Contaminant Qty: 0 other - see incident description

Discharger Report:
Material Group:
Health/Env Conseq:
Client Type:
Sector Type: Motor Vehicle
Agency Involved:
Nearest Watercourse: Transitway at Waller Street
Site Address:
Site District Office:
Site Postal Code:
Site Region:
Site Municipality: Ottawa
Site Lot:
Site Conc:
Northing:
Easting:
Site Geo Ref Accu:
Site Map Datum:
SAC Action Class: Primary Assessment of Incident
Source Type:

Site: City of Ottawa
EB on Rideau St, btw Colonel By Dr and Nicholas St Ottawa ON

Database:
SPL

Ref No: 3680-8UNRV4
Site No:
Incident Dt: 26-MAY-12
Year:
Incident Cause:
Incident Event:
Contaminant Code: 24
Contaminant Name: ETHYLENE GLYCOL (ANTIFREEZE)
Contaminant Limit 1:
Contam Limit Freq 1:
Contaminant UN No 1:
Environment Impact: Not Anticipated
Nature of Impact: Surface Water Pollution
Receiving Medium: Sewage - Municipal/Private and Commercial
Receiving Env:
MOE Response: No Field Response
Dt MOE Arvl on Scn:
MOE Reported Dt: 26-MAY-12
Dt Document Closed:
Incident Reason:
Site Name: Rideau St<UNOFFICIAL>
Site County/District:
Site Geo Ref Meth:
Incident Summary: OC Transpo: 10L radiator fluid to rd and CB
Contaminant Qty:

Discharger Report:
Material Group:
Health/Env Conseq:
Client Type:
Sector Type: Motor Vehicle
Agency Involved:
Nearest Watercourse:
Site Address: EB on Rideau St, btw Colonel By Dr and Nicholas St
Site District Office:
Site Postal Code:
Site Region:
Site Municipality: Ottawa
Site Lot:
Site Conc:
Northing:
Easting:
Site Geo Ref Accu:
Site Map Datum:
SAC Action Class: Watercourse Spills
Source Type:

Site: PAUL'S BACKHOE SERVICE
HWY 34 NORTH 5 - 5.5 MILES NORTH OF HWY 417 EAST 333 CHAMPLAIN ST., HAWKESBURY, ONT. OTTAWA CITY ON

Database:
SPL

Ref No: 224046
Site No:
Incident Dt: 4/15/2002
Year:
Incident Cause: UNKNOWN
Incident Event:
Contaminant Code:
Contaminant Name:
Contaminant Limit 1:
Contam Limit Freq 1:
Contaminant UN No 1:
Environment Impact: POSSIBLE
Nature of Impact: Soil contamination
Receiving Medium: LAND / WATER
Receiving Env:
MOE Response:
Dt MOE Arvl on Scn:
MOE Reported Dt: 4/15/2002
Dt Document Closed:
Incident Reason: UNKNOWN
Site Name:
Site County/District:
Site Geo Ref Meth:
Incident Summary: PAUL'S BACKHOE SERVICE SPILL UNKNOWN VOL OF GAS & WATER, CONTAINED
Contaminant Qty:

Discharger Report:
Material Group:
Health/Env Conseq:
Client Type:
Sector Type:
Agency Involved:
Nearest Watercourse:
Site Address:
Site District Office:
Site Postal Code:
Site Region:
Site Municipality: 20107
Site Lot:
Site Conc:
Northing:
Easting:
Site Geo Ref Accu:
Site Map Datum:
SAC Action Class:
Source Type:

Site: OC Transpo<UNOFFICIAL>
Rideau Street westbound @ Rideau Centre<UNOFFICIAL> Ottawa ON

Database:
SPL

Ref No: 4410-6D3RYE
Site No:
Incident Dt: 6/5/2005
Year:
Incident Cause: Pipe Or Hose Leak
Incident Event:
Contaminant Code:
Contaminant Name: POWER STEARING FLUID
Contaminant Limit 1:
Contam Limit Freq 1:
Contaminant UN No 1:
Environment Impact: Not Anticipated
Nature of Impact:
Receiving Medium: Water
Receiving Env:
MOE Response:
Dt MOE Arvl on Scn:
MOE Reported Dt: 6/5/2005
Dt Document Closed:
Incident Reason: Equipment Failure
Site Name: Rideau Street westbound @ Rideau Centre<UNOFFICIAL>
Site County/District:
Site Geo Ref Meth:
Incident Summary: OC Transpo, steering fluid to c/b
Contaminant Qty:

Discharger Report: 0
Material Group: Oil
Health/Env Conseq:
Client Type:
Sector Type: Other Motor Vehicle
Agency Involved:
Nearest Watercourse:
Site Address:
Site District Office: Ottawa
Site Postal Code:
Site Region:
Site Municipality: Ottawa
Site Lot:
Site Conc:
Northing:
Easting:
Site Geo Ref Accu:
Site Map Datum:
SAC Action Class: Spills to Watercourses
Source Type:

Site: Rideau St between Cumberland and Dalhousie Ottawa ON

Database:
SPL

Ref No: 3665-89R28P
Site No:
Incident Dt:

Discharger Report:
Material Group:
Health/Env Conseq:

Year:
Incident Cause:
Incident Event:
Contaminant Code: 46
Contaminant Name: USED COOKING GREASE
Contaminant Limit 1:
Contam Limit Freq 1:
Contaminant UN No 1:
Environment Impact: Not Anticipated
Nature of Impact: Surface Water Pollution
Receiving Medium:
Receiving Env:
MOE Response: No Field Response
Dt MOE Arvl on Scn:
MOE Reported Dt: 9/28/2010
Dt Document Closed: 11/26/2010
Incident Reason:
Site Name: Rideau St <UNOFFICIAL>
Site County/District:
Site Geo Ref Meth:
Incident Summary: Rideau St:used cooking oil to sidewalk, rd and CB
Contaminant Qty: 200 L

Client Type:
Sector Type:
Agency Involved:
Nearest Watercourse:
Site Address:
Site District Office:
Site Postal Code:
Site Region:
Site Municipality:
Site Lot:
Site Conc:
Northing:
Easting:
Site Geo Ref Accu:
Site Map Datum:
SAC Action Class: Watercourse Spills
Source Type:

Site: **Waste Management of Canada Corporation**
DALHOUSIE STREET BETWEEN BESSERER AND YORK<UNOFFICIAL> Ottawa ON

Database:
SPL

Ref No: 5421-6SXKLN
Site No:
Incident Dt: 8/23/2006
Year:
Incident Cause: Other Discharges
Incident Event:
Contaminant Code: 15
Contaminant Name: MOTOR OIL
Contaminant Limit 1:
Contam Limit Freq 1:
Contaminant UN No 1:
Environment Impact: Not Anticipated
Nature of Impact: Soil Contamination
Receiving Medium: Land
Receiving Env:
MOE Response:
Dt MOE Arvl on Scn:
MOE Reported Dt: 8/23/2006
Dt Document Closed:
Incident Reason:
Site Name:
Site County/District:
Site Geo Ref Meth:
Incident Summary: Waste Management: ~30 L motor oil from truck on Dalhousie St
Contaminant Qty: 30 L

Discharger Report:
Material Group: Oils
Health/Env Conseq:
Client Type:
Sector Type: Other Motor Vehicle
Agency Involved:
Nearest Watercourse:
Site Address:
Site District Office: Ottawa
Site Postal Code:
Site Region:
Site Municipality: Ottawa
Site Lot:
Site Conc:
Northing:
Easting:
Site Geo Ref Accu:
Site Map Datum:
SAC Action Class:
Source Type:

Appendix: Database Descriptions

Environmental Risk Information Services (ERIS) can search the following databases. The extent of historical information varies with each database and current information is determined by what is publicly available to ERIS at the time of update. **Note:** Databases denoted with " * " indicates that the database will no longer be updated. See the individual database description for more information.

Abandoned Aggregate Inventory:

Provincial

[AAGR](#)

The MAAP Program maintains a database of abandoned pits and quarries. Please note that the database is only referenced by lot and concession and city/town location. The database provides information regarding the location, type, size, land use, status and general comments.*

Government Publication Date: Sept 2002*

Aggregate Inventory:

Provincial

[AGR](#)

The Ontario Ministry of Northern Development, Mines, Natural Resources and Forestry (ONDMNRF) maintains this database of pits and quarries. The database provides information regarding the registered owner/operator, location name, operation type, approval type, and maximum annual tonnage.

Government Publication Date: Up to Oct 2022

Abandoned Mine Information System:

Provincial

[AMIS](#)

The Abandoned Mines Information System contains data on known abandoned and inactive mines located on both Crown and privately held lands. The information was provided by the Ministry of Northern Development and Mines (MNDM), with the following disclaimer: "the database provided has been compiled from various sources, and the Ministry of Northern Development and Mines makes no representation and takes no responsibility that such information is accurate, current or complete". Reported information includes official mine name, status, background information, mine start/end date, primary commodity, mine features, hazards and remediation.

Government Publication Date: 1800-Mar 2022

Anderson's Waste Disposal Sites:

Private

[ANDR](#)

The information provided in this database was collected by examining various historical documents which aimed to characterize the likely position of former waste disposal sites from 1860 to present. The research initiative behind the creation of this database was to identify those sites that are missing from the Ontario MOE Waste Disposal Site Inventory, as well as to provide revisions and corrections to the positions and descriptions of sites currently listed in the MOE inventory. In addition to historic waste disposal facilities, the database also identifies certain auto wreckers and scrap yards that have been extrapolated from documentary sources. Please note that the data is not warranted to be complete, exhaustive or authoritative. The information was collected for research purposes only.

Government Publication Date: 1860s-Present

Aboveground Storage Tanks:

Provincial

[AST](#)

Historical listing of aboveground storage tanks made available by the Department of Natural Resources and Forestry. Includes tanks used to hold water or petroleum. This dataset has been retired as of September 25, 2014 and will no longer be updated.

Government Publication Date: May 31, 2014

Automobile Wrecking & Supplies:

Private

[AUWR](#)

This database provides an inventory of known locations that are involved in the scrap metal, automobile wrecking/recycling, and automobile parts & supplies industry. Information is provided on the company name, location and business type.

Government Publication Date: 1999-May 31, 2022

Borehole:

Provincial

[BORE](#)

A borehole is the generalized term for any narrow shaft drilled in the ground, either vertically or horizontally. The information here includes geotechnical investigations or environmental site assessments, mineral exploration, or as a pilot hole for installing piers or underground utilities. Information is from many sources such as the Ministry of Transportation (MTO) boreholes from engineering reports and projects from the 1950 to 1990's in Southern Ontario. Boreholes from the Ontario Geological Survey (OGS) including The Urban Geology Analysis Information System (UGAIS) and the York Peel Durham Toronto (YPDT) database of the Conservation Authority Moraine Coalition. This database will include fields such as location, stratigraphy, depth, elevation, year drilled, etc. For all water well data or oil and gas well data for Ontario please refer to WWIS and OOGW.

Government Publication Date: 1875-Jul 2018

Certificates of Approval:

Provincial CA

This database contains the following types of approvals: Air & Noise, Industrial Sewage, Municipal & Private Sewage, Waste Management Systems and Renewable Energy Approvals. The MOE in Ontario states that any facility that releases emissions to the atmosphere, discharges contaminants to ground or surface water, provides potable water supplies, or stores, transports or disposes of waste, must have a Certificate of Approval before it can operate lawfully. Fields include approval number, business name, address, approval date, approval type and status. This database will no longer be updated, as CofA's have been replaced by either Environmental Activity and Sector Registry (EASR) or Environmental Compliance Approval (ECA). Please refer to those individual databases for any information after Oct.31, 2011.

Government Publication Date: 1985-Oct 30, 2011*

Dry Cleaning Facilities:

Federal CDRY

List of dry cleaning facilities made available by Environment and Climate Change Canada. Environment and Climate Change Canada's Tetrachloroethylene (Use in Dry Cleaning and Reporting Requirements) Regulations (SOR/2003-79) are intended to reduce releases of tetrachloroethylene to the environment from dry cleaning facilities.

Government Publication Date: Jan 2004-Dec 2020

Commercial Fuel Oil Tanks:

Provincial CFOT

Locations of commercial underground fuel oil tanks. This is not a comprehensive or complete inventory of commercial fuel tanks in the province; this listing is a copy of records of registered commercial underground fuel oil tanks obtained under Access to Public Information.

Note that the following types of tanks do not require registration: waste oil tanks in apartments, office buildings, residences, etc.; aboveground gas or diesel tanks. Records are not verified for accuracy or completeness.

Government Publication Date: Feb 28, 2022

Chemical Manufacturers and Distributors:

Private CHEM

This database includes information from both a one time study conducted in 1992 and private source and is a listing of facilities that manufacture or distribute chemicals. The production of these chemical substances may involve one or more chemical reactions and/or chemical separation processes (i.e. fractionation, solvent extraction, crystallization, etc.).

Government Publication Date: 1999-Jan 31, 2020

Chemical Register:

Private CHM

This database includes a listing of locations of facilities within the Province or Territory that either manufacture and/or distributes chemicals.

Government Publication Date: 1999-May 31, 2022

Compressed Natural Gas Stations:

Private CNG

Canada has a network of public access compressed natural gas (CNG) refuelling stations. These stations dispense natural gas in compressed form at 3,000 pounds per square inch (psi), the pressure which is allowed within the current Canadian codes and standards. The majority of natural gas refuelling is located at existing retail gasoline that have a separate refuelling island for natural gas. This list of stations is made available by the Canadian Natural Gas Vehicle Alliance.

Government Publication Date: Dec 2012 -Sep 2022

Inventory of Coal Gasification Plants and Coal Tar Sites:

Provincial COAL

This inventory includes both the "Inventory of Coal Gasification Plant Waste Sites in Ontario-April 1987" and the Inventory of Industrial Sites Producing or Using Coal Tar and Related Tars in Ontario-November 1988) collected by the MOE. It identifies industrial sites that produced and continue to produce or use coal tar and other related tars. Detailed information is available and includes: facility type, size, land use, information on adjoining properties, soil condition, site operators/occupants, site description, potential environmental impacts and historic maps available. This was a one-time inventory.*

Government Publication Date: Apr 1987 and Nov 1988*

Compliance and Convictions:

Provincial CONV

This database summarizes the fines and convictions handed down by the Ontario courts beginning in 1989. Companies and individuals named here have been found guilty of environmental offenses in Ontario courts of law.

Government Publication Date: 1989-Nov 2022

Certificates of Property Use:

Provincial CPU

This is a subset taken from Ontario's Environmental Registry (EBR) database. It will include CPU's on the registry such as (EPA s. 168.6) - Certificate of Property Use.

Government Publication Date: 1994 - Dec 31, 2022

Drill Hole Database:

Provincial [DRL](#)

The Ontario Drill Hole Database contains information on more than 113,000 percussion, overburden, sonic and diamond drill holes from assessment files on record with the department of Mines and Minerals. Please note that limited data is available for southern Ontario, as it was the last area to be completed. The database was created when surveys submitted to the Ministry were converted in the Assessment File Research Image Database (AFRI) project. However, the degree of accuracy (coordinates) as to the exact location of drill holes is dependent upon the source document submitted to the MNDM. Levels of accuracy used to locate holes are: centering on the mining claim; a sketch of the mining claim; a 1:50,000 map; a detailed company map; or from submitted a "Report of Work".

Government Publication Date: 1886 - Oct 2022

Delisted Fuel Tanks:

Provincial [DTNK](#)

List of fuel storage tank sites that were once found in - and have since been removed from - the list of fuel storage tanks made available by the regulatory agency under Access to Public Information.

Government Publication Date: Feb 28, 2022

Environmental Activity and Sector Registry:

Provincial [EASR](#)

On October 31, 2011, a smarter, faster environmental approvals system came into effect in Ontario. The EASR allows businesses to register certain activities with the ministry, rather than apply for an approval. The registry is available for common systems and processes, to which preset rules of operation can be applied. The EASR is currently available for: heating systems, standby power systems and automotive refinishing. Businesses whose activities aren't subject to the EASR may apply for an ECA (Environmental Compliance Approval), Please see our ECA database.

Government Publication Date: Oct 2011- Dec 31, 2022

Environmental Registry:

Provincial [EBR](#)

The Environmental Registry lists proposals, decisions and exceptions regarding policies, Acts, instruments, or regulations that could significantly affect the environment. Through the Registry, thirteen provincial ministries notify the public of upcoming proposals and invite their comments. For example, if a local business is requesting a permit, license, or certificate of approval to release substances into the air or water; these are notified on the registry. Data includes: Approval for discharge into the natural environment other than water (i.e. Air) - EPA s. 9, Approval for sewage works - OWRA s. 53(1), and EPA s. 27 - Approval for a waste disposal site. For information regarding Permit to Take Water (PTTW), Certificate of Property Use (CPU) and (ORD) Orders please refer to those individual databases.

Government Publication Date: 1994 - Dec 31, 2022

Environmental Compliance Approval:

Provincial [ECA](#)

On October 31, 2011, a smarter, faster environmental approvals system came into effect in Ontario. In the past, a business had to apply for multiple approvals (known as certificates of approval) for individual processes and pieces of equipment. Today, a business either registers itself, or applies for a single approval, depending on the types of activities it conducts. Businesses whose activities aren't subject to the EASR may apply for an ECA. A single ECA addresses all of a business's emissions, discharges and wastes. Separate approvals for air, noise and waste are no longer required. This database will also include Renewable Energy Approvals. For certificates of approval prior to Nov 1st, 2011, please refer to the CA database. For all Waste Disposal Sites please refer to the WDS database.

Government Publication Date: Oct 2011- Dec 31, 2022

Environmental Effects Monitoring:

Federal [EEM](#)

The Environmental Effects Monitoring program assesses the effects of effluent from industrial or other sources on fish, fish habitat and human usage of fisheries resources. Since 1992, pulp and paper mills have been required to conduct EEM studies under the Pulp and Paper Effluent Regulations. This database provides information on the mill name, geographical location and sub-lethal toxicity data.

Government Publication Date: 1992-2007*

ERIS Historical Searches:

Private [EHS](#)

ERIS has compiled a database of all environmental risk reports completed since March 1999. Available fields for this database include: site location, date of report, type of report, and search radius. As per all other databases, the ERIS database can be referenced on both the map and "Statistical Profile" page.

Government Publication Date: 1999-Jul 31, 2022

Environmental Issues Inventory System:

Federal [EIIS](#)

The Environmental Issues Inventory System was developed through the implementation of the Environmental Issues and Remediation Plan. This plan was established to determine the location and severity of contaminated sites on inhabited First Nation reserves, and where necessary, to remediate those that posed a risk to health and safety; and to prevent future environmental problems. The EIIS provides information on the reserve under investigation, inventory number, name of site, environmental issue, site action (Remediation, Site Assessment), and date investigation completed.

Government Publication Date: 1992-2001*

Emergency Management Historical Event:

Provincial **EMHE**

List of locations of historical occurrences of emergency events, including those assigned to the Ministry of Natural Resources by Order-In-Council (OIC) under the Emergency Management and Civil Protection Act, as well as events where MNR provided requested emergency response assistance. Many of these events will have involved community evacuations, significant structural loss, and/or involvement of MNR emergency response staff. These events fall into one of ten (10) type categories: Dam Failure; Drought / Low Water; Erosion; Flood; Forest Fire; Soil and Bedrock Instability; Petroleum Resource Center Event, EMO Requested Assistance, Continuity of Operations Event, Other Requested Assistance. EMHE record details are reproduced by ERIS under License with the Ontario Ministry of Natural Resources © Queen's Printer for Ontario, 2017.

Government Publication Date: Apr 30, 2022

Environmental Penalty Annual Report:

Provincial **EPAR**

This database contains data from Ontario's annual environmental penalty report published by the Ministry of the Environment and Climate Change. These reports provide information on environmental penalties for land / water violations issued to companies in one of the nine industrial sectors covered by the Municipal Industrial Strategy for Abatement (MISA) regulations.

Government Publication Date: Jan 1, 2011 - Dec 31, 2021

List of Expired Fuels Safety Facilities:

Provincial **EXP**

List of facilities and tanks for which there was once a fuel registration. This is not a comprehensive or complete inventory of expired tanks/tank facilities in the province; this listing is a copy of previously registered tanks and facilities obtained under Access to Public Information. Includes private fuel outlets, bulk plants, fuel oil tanks, gasoline stations, marinas, propane filling stations, liquid fuel tanks, piping systems, etc; includes tanks which have been removed from the ground.

Notes: registration was not required for private fuel underground/aboveground storage tanks prior to January 1990, nor for furnace oil tanks prior to May 1, 2002; registration is not required for waste oil tanks in apartments, office buildings, residences, etc., or aboveground gas or diesel tanks. Records are not verified for accuracy or completeness.

Government Publication Date: Feb 28, 2022

Federal Convictions:

Federal **FCON**

Environment Canada maintains a database referred to as the "Environmental Registry" that details prosecutions under the Canadian Environmental Protection Act (CEPA) and the Fisheries Act (FA). Information is provided on the company name, location, charge date, offence and penalty.

Government Publication Date: 1988-Jun 2007*

Contaminated Sites on Federal Land:

Federal **FCS**

The Federal Contaminated Sites Inventory includes information on known federal contaminated sites under the custodianship of departments, agencies and consolidated Crown corporations as well as those that are being or have been investigated to determine whether they have contamination arising from past use that could pose a risk to human health or the environment. The inventory also includes non-federal contaminated sites for which the Government of Canada has accepted some or all financial responsibility. It does not include sites where contamination has been caused by, and which are under the control of, enterprise Crown corporations, private individuals, firms or other levels of government. Includes fire training sites and sites at which Per- and Polyfluoroalkyl Substances (PFAS) are a concern.

Government Publication Date: Jun 2000-Dec 2022

Fisheries & Oceans Fuel Tanks:

Federal **FOFT**

Fisheries & Oceans Canada maintains an inventory of aboveground & underground fuel storage tanks located on Fisheries & Oceans property or controlled by DFO. Our inventory provides information on the site name, location, tank owner, tank operator, facility type, storage tank location, tank contents & capacity, and date of tank installation.

Government Publication Date: 1964-Sep 2019

Federal Identification Registry for Storage Tank Systems (FIRSTS):

Federal **FRST**

A list of federally regulated Storage tanks from the Federal Identification Registry for Storage Tank Systems (FIRSTS). FIRSTS is Environment and Climate Change Canada's database of storage tank systems subject to the Storage Tank for Petroleum Products and Allied Petroleum Products Regulations. The main objective of the Regulations is to prevent soil and groundwater contamination from storage tank systems located on federal and aboriginal lands. Storage tank systems that do not have a valid identification number displayed in a readily visible location on or near the storage tank system may be refused product delivery.

Government Publication Date: May 31, 2018

Fuel Storage Tank:

Provincial **FST**

List of registered private and retail fuel storage tanks. This is not a comprehensive or complete inventory of private and retail fuel storage tanks in the province; this listing is a copy of registered private and retail fuel storage tanks, obtained under Access to Public Information.

Notes: registration was not required for private fuel underground/aboveground storage tanks prior to January 1990, nor for furnace oil tanks prior to May 1, 2002; registration is not required for waste oil tanks in apartments, office buildings, residences, etc., or aboveground gas or diesel tanks. Records are not verified for accuracy or completeness.

Government Publication Date: Feb 28, 2022

Fuel Storage Tank - Historic:

Provincial

[FSTH](#)

The Fuels Safety Branch of the Ontario Ministry of Consumer and Commercial Relations maintained a database of all registered private fuel storage tanks. Public records of private fuel storage tanks are only available since the registration became effective in September 1989. This information is now collected by the Technical Standards and Safety Authority.

Government Publication Date: Pre-Jan 2010*

Ontario Regulation 347 Waste Generators Summary:

Provincial

[GEN](#)

Regulation 347 of the Ontario EPA defines a waste generation site as any site, equipment and/or operation involved in the production, collection, handling and/or storage of regulated wastes. A generator of regulated waste is required to register the waste generation site and each waste produced, collected, handled, or stored at the site. This database contains the registration number, company name and address of registered generators including the types of hazardous wastes generated. It includes data on waste generating facilities such as: drycleaners, waste treatment and disposal facilities, machine shops, electric power distribution etc. This information is a summary of all years from 1986 including the most currently available data. Some records may contain, within the company name, the phrase "See & Use..." followed by a series of letters and numbers. This occurs when one company is amalgamated with or taken over by another registered company. The number listed as "See & Use", refers to the new ownership and the other identification number refers to the original ownership. This phrase serves as a link between the 2 companies until operations have been fully transferred.

Government Publication Date: 1986-Oct 31, 2022

Greenhouse Gas Emissions from Large Facilities:

Federal

[GHG](#)

List of greenhouse gas emissions from large facilities made available by Environment Canada. Greenhouse gas emissions in kilotonnes of carbon dioxide equivalents (kt CO2 eq).

Government Publication Date: 2013-Dec 2019

TSSA Historic Incidents:

Provincial

[HINC](#)

List of historic incidences of spills and leaks of diesel, fuel oil, gasoline, natural gas, propane, and hydrogen recorded by the TSSA in their previous incident tracking system. The TSSA's Fuels Safety Program administers the Technical Standards & Safety Act 2000, providing fuel-related safety services associated with the safe transportation, storage, handling and use of fuels such as gasoline, diesel, propane, natural gas and hydrogen. Under this Act, the TSSA regulates fuel suppliers, storage facilities, transport trucks, pipelines, contractors and equipment or appliances that use fuels. Records are not verified for accuracy or completeness. This is not a comprehensive or complete inventory of historical fuel spills and leaks in the province. This listing is a copy of the data captured at one moment in time and is hence limited by the record date provided here.

Government Publication Date: 2006-June 2009*

Indian & Northern Affairs Fuel Tanks:

Federal

[IAFT](#)

The Department of Indian & Northern Affairs Canada (INAC) maintains an inventory of aboveground & underground fuel storage tanks located on both federal and crown land. Our inventory provides information on the reserve name, location, facility type, site/facility name, tank type, material & ID number, tank contents & capacity, and date of tank installation.

Government Publication Date: 1950-Aug 2003*

Fuel Oil Spills and Leaks:

Provincial

[INC](#)

Listing of spills and leaks of diesel, fuel oil, gasoline, natural gas, propane, and hydrogen reported to the Spills Action Centre (SAC). This is not a comprehensive or complete inventory of fuel-related leaks, spills, and incidents in the province; this listing is a copy of incidents reported to the SAC, obtained under Access to Public Information. Includes incidents from fuel-related hazards such as spills, fires, and explosions. Records are not verified for accuracy or completeness.

Government Publication Date: Feb 28, 2022

Landfill Inventory Management Ontario:

Provincial

[LIMO](#)

The Landfill Inventory Management Ontario (LIMO) database is updated every year, as the Ministry of the Environment, Conservation and Parks compiles new and updated information. Includes small and large landfills currently operating as well as those which are closed and historic. Operators of larger landfills provide landfill information for the previous operating year to the ministry for LIMO including: estimated amount of total waste received, landfill capacity, estimated total remaining landfill capacity, fill rates, engineering designs, reporting and monitoring details, size of location, service area, approved waste types, leachate of site treatment, contaminant attenuation zone and more. The small landfills include information such as site owner, site location and certificate of approval # and status.

Government Publication Date: Mar 21, 2022

Canadian Mine Locations:

Private

[MINE](#)

This information is collected from the Canadian & American Mines Handbook. The Mines database is a national database that provides over 290 listings on mines (listed as public companies) dealing primarily with precious metals and hard rocks. Listed are mines that are currently in operation, closed, suspended, or are still being developed (advanced projects). Their locations are provided as geographic coordinates (x, y and/or longitude, latitude). As of 2002, data pertaining to Canadian smelters and refineries has been appended to this database.

Government Publication Date: 1998-2009*

Mineral Occurrences:

Provincial

[MNR](#)

In the early 70's, the Ministry of Northern Development and Mines created an inventory of approximately 19,000 mineral occurrences in Ontario, in regard to metallic and industrial minerals, as well as some information on building stones and aggregate deposits. Please note that the "Horizontal Positional Accuracy" is approximately +/- 200 m. Many reference elements for each record were derived from field sketches using pace or chain/tape measurements against claim posts or topographic features in the area. The primary limiting factor for the level of positional accuracy is the scale of the source material. The testing of horizontal accuracy of the source materials was accomplished by comparing the plan metric (X and Y) coordinates of that point with the coordinates of the same point as defined from a source of higher accuracy.

Government Publication Date: 1846-Feb 2022

National Analysis of Trends in Emergencies System (NATES):

Federal

[NATE](#)

In 1974 Environment Canada established the National Analysis of Trends in Emergencies System (NATES) database, for the voluntary reporting of significant spill incidents. The data was to be used to assist in directing the work of the emergencies program. NATES ran from 1974 to 1994. Extensive information is available within this database including company names, place where the spill occurred, date of spill, cause, reason and source of spill, damage incurred, and amount, concentration, and volume of materials released.

Government Publication Date: 1974-1994*

Non-Compliance Reports:

Provincial

[NCPL](#)

The Ministry of the Environment provides information about non-compliant discharges of contaminants to air and water that exceed legal allowable limits, from regulated industrial and municipal facilities. A reported non-compliance failure may be in regard to a Control Order, Certificate of Approval, Sectoral Regulation or specific regulation/act.

Government Publication Date: Dec 31, 2021

National Defense & Canadian Forces Fuel Tanks:

Federal

[NDFT](#)

The Department of National Defense and the Canadian Forces maintains an inventory of all aboveground & underground fuel storage tanks located on DND lands. Our inventory provides information on the base name, location, tank type & capacity, tank contents, tank class, date of tank installation, date tank last used, and status of tank as of May 2001. This database will no longer be updated due to the new National Security protocols which have prohibited any release of this database.

Government Publication Date: Up to May 2001*

National Defense & Canadian Forces Spills:

Federal

[NDSP](#)

The Department of National Defense and the Canadian Forces maintains an inventory of spills to land and water. All spill sites have been classified under the "Transportation of Dangerous Goods Act - 1992". Our inventory provides information on the facility name, location, spill ID #, spill date, type of spill, as well as the quantity of substance spilled & recovered.

Government Publication Date: Mar 1999-Apr 2018

National Defence & Canadian Forces Waste Disposal Sites:

Federal

[NDWD](#)

The Department of National Defence and the Canadian Forces maintains an inventory of waste disposal sites located on DND lands. Where available, our inventory provides information on the base name, location, type of waste received, area of site, depth of site, year site opened/closed and status.

Government Publication Date: 2001-Apr 2007*

National Energy Board Pipeline Incidents:

Federal

[NEBI](#)

Locations of pipeline incidents from 2008 to present, made available by the Canada Energy Regulator (CER) - previously the National Energy Board (NEB). Includes incidents reported under the Onshore Pipeline Regulations and the Processing Plant Regulations related to pipelines under federal jurisdiction, does not include incident data related to pipelines under provincial or territorial jurisdiction.

Government Publication Date: 2008-Jun 30, 2021

National Energy Board Wells:

Federal

[NEBP](#)

The NEBW database contains information on onshore & offshore oil and gas wells that are outside provincial jurisdiction(s) and are thereby regulated by the National Energy Board. Data is provided regarding the operator, well name, well ID No./UWI, status, classification, well depth, spud and release date.

Government Publication Date: 1920-Feb 2003*

National Environmental Emergencies System (NEES):

Federal

[NEES](#)

In 2000, the Emergencies program implemented NEES, a reporting system for spills of hazardous substances. For the most part, this system only captured data from the Atlantic Provinces, some from Quebec and Ontario and a portion from British Columbia. Data for Alberta, Saskatchewan, Manitoba and the Territories was not captured. However, NEES is also a repository for previous Environment Canada spill datasets. NEES is composed of the historic datasets ' or Trends ' which dates from approximately 1974 to present. NEES Trends is a compilation of historic databases, which were merged and includes data from NATES (National Analysis of Trends in Emergencies System), ARTS (Atlantic Regional Trends System), and NEES. In 2001, the Emergencies Program determined that variations in reporting regimes and requirements between federal and provincial agencies made national spill reporting and trend analysis difficult to achieve. As a consequence, the department has focused efforts on capturing data on spills of substances which fall under its legislative authority only (CEPA and FA). As such, the NEES database will be decommissioned in December 2004.

Government Publication Date: 1974-2003*

National PCB Inventory:

Federal

[NPCB](#)

Environment Canada's National PCB inventory includes information on in-use PCB containing equipment in Canada including federal, provincial and private facilities. Federal out-of-service PCB containing equipment and PCB waste owned by the federal government or by federally regulated industries such as airlines, railway companies, broadcasting companies, telephone and telecommunications companies, pipeline companies, etc. are also listed. Although it is not Environment Canada's mandate to collect data on non-federal PCB waste, the National PCB inventory includes some information on provincial and private PCB waste and storage sites. Some addresses provided may be Head Office addresses and are not necessarily the location of where the waste is being used or stored.

Government Publication Date: 1988-2008*

National Pollutant Release Inventory:

Federal

[NPRI](#)

Environment Canada has defined the National Pollutant Release Inventory ("NPRI") as a federal government initiative designed to collect comprehensive national data regarding releases to air, water, or land, and waste transfers for recycling for more than 300 listed substances.

Government Publication Date: 1993-May 2017

Oil and Gas Wells:

Private

[OGWE](#)

The Nickle's Energy Group (publisher of the Daily Oil Bulletin) collects information on drilling activity including operator and well statistics. The well information database includes name, location, class, status and depth. The main Nickle's database is updated on a daily basis, however, this database is updated on a monthly basis. More information is available at www.nickles.com.

Government Publication Date: 1988-Nov 30, 2022

Ontario Oil and Gas Wells:

Provincial

[OOGW](#)

In 1998, the MNR handed over to the Ontario Oil, Gas and Salt Resources Corporation, the responsibility of maintaining a database of oil and gas wells drilled in Ontario. The OGSR Library has over 20,000+ wells in their database. Information available for all wells in the ERIS database include well owner/operator, location, permit issue date, and well cap date, license No., status, depth and the primary target (rock unit) of the well being drilled. All geology/stratigraphy table information, plus all water table information is also provide for each well record.

Government Publication Date: 1800-Aug 2021

Inventory of PCB Storage Sites:

Provincial

[OPCB](#)

The Ontario Ministry of Environment, Waste Management Branch, maintains an inventory of PCB storage sites within the province. Ontario Regulation 11/82 (Waste Management - PCB) and Regulation 347 (Generator Waste Management) under the Ontario EPA requires the registration of inactive PCB storage equipment and/or disposal sites of PCB waste with the Ontario Ministry of Environment. This database contains information on: 1) waste quantities; 2) major and minor sites storing liquid or solid waste; and 3) a waste storage inventory.

Government Publication Date: 1987-Oct 2004; 2012-Dec 2013

Orders:

Provincial

[ORD](#)

This is a subset taken from Ontario's Environmental Registry (EBR) database. It will include Orders on the registry such as (EPA s. 17) - Order for remedial work, (EPA s. 18) - Order for preventative measures, (EPA s. 43) - Order for removal of waste and restoration of site, (EPA s. 44) - Order for conformity with Act for waste disposal sites, (EPA s. 136) - Order for performance of environmental measures.

Government Publication Date: 1994 - Dec 31, 2022

Canadian Pulp and Paper:

Private

[PAP](#)

This information is part of the Pulp and Paper Canada Directory. The Directory provides a comprehensive listing of the locations of pulp and paper mills and the products that they produce.

Government Publication Date: 1999, 2002, 2004, 2005, 2009-2014

Parks Canada Fuel Storage Tanks:

Federal

[PCFT](#)

Canadian Heritage maintains an inventory of known fuel storage tanks operated by Parks Canada, in both National Parks and at National Historic Sites. The database details information on site name, location, tank install/removal date, capacity, fuel type, facility type, tank design and owner/operator.

Government Publication Date: 1920-Jan 2005*

Pesticide Register:

Provincial PES

The Ontario Ministry of the Environment and Climate Change maintains a database of licensed operators and vendors of registered pesticides.

Government Publication Date: Oct 2011- Dec 31, 2022

Pipeline Incidents:

Provincial PINC

List of pipeline incidents (strikes, leaks, spills). This is not a comprehensive or complete inventory of pipeline incidents in the province; this listing in an historical copy of records previously obtained under Access to Public Information. Records are not verified for accuracy or completeness.

Government Publication Date: Feb 28, 2021

Private and Retail Fuel Storage Tanks:

Provincial PRT

The Fuels Safety Branch of the Ontario Ministry of Consumer and Commercial Relations maintained a database of all registered private fuel storage tanks and licensed retail fuel outlets. This database includes an inventory of locations that have gasoline, oil, waste oil, natural gas and/or propane storage tanks on their property. The MCCR no longer collects this information. This information is now collected by the Technical Standards and Safety Authority (TSSA).

Government Publication Date: 1989-1996*

Permit to Take Water:

Provincial PTTW

This is a subset taken from Ontario's Environmental Registry (EBR) database. It will include PTTW's on the registry such as OWRA s. 34 - Permit to take water.

Government Publication Date: 1994 - Dec 31, 2022

Ontario Regulation 347 Waste Receivers Summary:

Provincial REC

Part V of the Ontario Environmental Protection Act ("EPA") regulates the disposal of regulated waste through an operating waste management system or a waste disposal site operated or used pursuant to the terms and conditions of a Certificate of Approval or a Provisional Certificate of Approval. Regulation 347 of the Ontario EPA defines a waste receiving site as any site or facility to which waste is transferred by a waste carrier. A receiver of regulated waste is required to register the waste receiving facility. This database represents registered receivers of regulated wastes, identified by registration number, company name and address, and includes receivers of waste such as: landfills, incinerators, transfer stations, PCB storage sites, sludge farms and water pollution control plants. This information is a summary of all years from 1986 including the most currently available data.

Government Publication Date: 1986-1990, 1992-2019

Record of Site Condition:

Provincial RSC

The Record of Site Condition (RSC) is part of the Ministry of the Environment's Brownfields Environmental Site Registry. Protection from environmental cleanup orders for property owners is contingent upon documentation known as a record of site condition (RSC) being filed in the Environmental Site Registry. In order to file an RSC, the property must have been properly assessed and shown to meet the soil, sediment and groundwater standards appropriate for the use (such as residential) proposed to take place on the property. The Record of Site Condition Regulation (O. Reg. 153/04) details requirements related to site assessment and clean up.

RSCs filed after July 1, 2011 will also be included as part of the new (O.Reg. 511/09).

Government Publication Date: 1997-Sept 2001, Oct 2004-Dec 2022

Retail Fuel Storage Tanks:

Private RST

This database includes an inventory of retail fuel outlet locations (including marinas) that have on their property gasoline, oil, waste oil, natural gas and / or propane storage tanks.

Government Publication Date: 1999-May 31, 2022

Scott's Manufacturing Directory:

Private SCT

Scott's Directories is a data bank containing information on over 200,000 manufacturers across Canada. Even though Scott's listings are voluntary, it is the most comprehensive database of Canadian manufacturers available. Information concerning a company's address, plant size, and main products are included in this database.

Government Publication Date: 1992-Mar 2011*

Ontario Spills:

Provincial SPL

List of spills and incidents made available the Ministry of the Environment, Conservation and Parks. This database identifies information such as location (approximate), type and quantity of contaminant, date of spill, environmental impact, cause, nature of impact, etc. Information from 1988-2002 was part of the ORIS (Occurrence Reporting Information System). The SAC (Spills Action Centre) handles all spills reported in Ontario. Regulations for spills in Ontario are part of the MOE's Environmental Protection Act, Part X. The Ministry of the Environment, Conservation and Parks cites the coronavirus pandemic as an explanation for delays in releasing data pursuant to requests.

Government Publication Date: 1988-Sep 2020; Dec 2020-Mar 2021

Wastewater Discharger Registration Database:

Provincial

[SRDS](#)

Facilities that report either municipal treated wastewater effluent or industrial wastewater discharges under the Effluent Monitoring and Effluent Limits (EMEL) and Municipal/Industrial Strategy for Abatement Regulations. The Municipal/Industrial Strategy for Abatement (MISA) division of the Ontario Ministry of Environment keeps record of direct dischargers of toxic pollutants within nine sectors including: Electric Power Generation, Mining, Petroleum Refining, Organic Chemicals, Inorganic Chemicals, Pulp & Paper, Metal Casting, Iron & Steel, and Quarries.

Government Publication Date: 1990-Dec 31, 2020

Anderson's Storage Tanks:

Private

[TANK](#)

The information provided in this database was collected by examining various historical documents, which identified the location of former storage tanks, containing substances such as fuel, water, gas, oil, and other various types of miscellaneous products. Information is available in regard to business operating at tank site, tank location, permit year, permit & installation type, no. of tanks installed & configuration and tank capacity. Data contained within this database pertains only to the city of Toronto and is not warranted to be complete, exhaustive or authoritative. The information was collected for research purposes only.

Government Publication Date: 1915-1953*

Transport Canada Fuel Storage Tanks:

Federal

[TCFT](#)

List of fuel storage tanks currently or previously owned or operated by Transport Canada. This inventory also includes tanks on The Pickering Lands, which refers to 7,530 hectares (18,600 acres) of land in Pickering, Markham, and Uxbridge owned by the Government of Canada since 1972; properties on this land has been leased by the government since 1975, and falls under the Site Management Policy of Transport Canada, but is administered by Public Works and Government Services Canada. This inventory provides information on the site name, location, tank age, capacity and fuel type.

Government Publication Date: 1970 - Apr 2020

Variances for Abandonment of Underground Storage Tanks:

Provincial

[VAR](#)

Listing of variances granted for storage tank abandonment. This is not a comprehensive or complete inventory of tank abandonment variances in the province; this listing is a copy of tank abandonment variance records previously obtained under Access to Public Information. In Ontario, registered underground storage tanks must be removed within two years of disuse; if removal of a tank is not feasible, an application may be sought for a variance from this code requirement.

Records are not verified for accuracy or completeness.

Government Publication Date: Feb 28, 2022

Waste Disposal Sites - MOE CA Inventory:

Provincial

[WDS](#)

The Ontario Ministry of Environment, Waste Management Branch, maintains an inventory of known open (active or inactive) and closed disposal sites in the Province of Ontario. Active sites maintain a Certificate of Approval, are approved to receive and are receiving waste. Inactive sites maintain Certificate(s) of Approval but are not receiving waste. Closed sites are not receiving waste. The data contained within this database was compiled from the MOE's Certificate of Approval database. Locations of these sites may be cross-referenced to the Anderson database described under ERIS's Private Source Database section, by the CA number. All new Environmental Compliance Approvals handed out after Oct 31, 2011 for Waste Disposal Sites will still be found in this database.

Government Publication Date: Oct 2011- Dec 31, 2022

Waste Disposal Sites - MOE 1991 Historical Approval Inventory:

Provincial

[WDSH](#)

In June 1991, the Ontario Ministry of Environment, Waste Management Branch, published the "June 1991 Waste Disposal Site Inventory", of all known active and closed waste disposal sites as of October 30st, 1990. For each "active" site as of October 31st 1990, information is provided on site location, site/CA number, waste type, site status and site classification. For each "closed" site as of October 31st 1990, information is provided on site location, site/CA number, closure date and site classification. Locations of these sites may be cross-referenced to the Anderson database described under ERIS's Private Source Database section, by the CA number.

Government Publication Date: Up to Oct 1990*

Water Well Information System:

Provincial

[WWIS](#)

This database describes locations and characteristics of water wells found within Ontario in accordance with Regulation 903. It includes such information as coordinates, construction date, well depth, primary and secondary use, pump rate, static water level, well status, etc. Also included are detailed stratigraphy information, approximate depth to bedrock and the approximate depth to the water table.

Government Publication Date: Jun 30 2022

Definitions

Database Descriptions: This section provides a detailed explanation for each database including: source, information available, time coverage, and acronyms used. They are listed in alphabetic order.

Detail Report: This is the section of the report which provides the most detail for each individual record. Records are summarized by location, starting with the project property followed by records in closest proximity.

Distance: The distance value is the distance between plotted points, not necessarily the distance between the sites' boundaries. All values are an approximation.

Direction: The direction value is the compass direction of the site in respect to the project property and/or center point of the report.

Elevation: The elevation value is taken from the location at which the records for the site address have been plotted. All values are an approximation. Source: Google Elevation API.

Executive Summary: This portion of the report is divided into 3 sections:

'Report Summary'- Displays a chart indicating how many records fall on the project property and, within the report search radii.

'Site Report Summary'-Project Property'- This section lists all the records which fall on the project property. For more details, see the 'Detail Report' section.

'Site Report Summary-Surrounding Properties'- This section summarizes all records on adjacent properties, listing them in order of proximity from the project property. For more details, see the 'Detail Report' section.

Map Key: The map key number is assigned according to closest proximity from the project property. Map Key numbers always start at #1. The project property will always have a map key of '1' if records are available. If there is a number in brackets beside the main number, this will indicate the number of records on that specific property. If there is no number in brackets, there is only one record for that property.

The symbol and colour used indicates 'elevation': the red inverted triangle will dictate 'ERIS Sites with Lower Elevation', the yellow triangle will dictate 'ERIS Sites with Higher Elevation' and the orange square will dictate 'ERIS Sites with Same Elevation.'

Unplottables: These are records that could not be mapped due to various reasons, including limited geographic information. These records may or may not be in your study area, and are included as reference.



DATABASE REPORT

Project Property: *Phase I ESA
110 & 116 York Street
Ottawa ON K1N 5T5
P.O.: 59365/PE6422*

Project No:

Report Type: *Standard Report*

Order No: *24020600068*

Requested by: *Paterson Group Inc.*

Date Completed: *February 9, 2024*

Table of Contents

Table of Contents.....	2
Executive Summary.....	3
Executive Summary: Report Summary.....	4
Executive Summary: Site Report Summary - Project Property.....	7
Executive Summary: Site Report Summary - Surrounding Properties.....	8
Executive Summary: Summary By Data Source.....	41
Map.....	81
Aerial.....	82
Topographic Map.....	83
Detail Report.....	84
Unplottable Summary.....	295
Unplottable Report.....	298
Appendix: Database Descriptions.....	321
Definitions.....	331

Notice: IMPORTANT LIMITATIONS and YOUR LIABILITY

Reliance on information in Report: This report DOES NOT replace a full Phase I Environmental Site Assessment but is solely intended to be used as a database review of environmental records.

License for use of information in Report: No page of this report can be used without this cover page, this notice and the project property identifier. The information in Report(s) may not be modified or re-sold.

Your Liability for misuse: Using this Service and/or its reports in a manner contrary to this Notice or your agreement will be in breach of copyright and contract and ERIS may obtain damages for such mis-use, including damages caused to third parties, and gives ERIS the right to terminate your account, rescind your license to any previous reports and to bar you from future use of the Service.

No warranty of Accuracy or Liability for ERIS: The information contained in this report has been produced by ERIS Information Limited Partnership ("ERIS") using various sources of information, including information provided by Federal and Provincial government departments. The report applies only to the address and up to the date specified on the cover of this report, and any alterations or deviation from this description will require a new report. This report and the data contained herein does not purport to be and does not constitute a guarantee of the accuracy of the information contained herein and does not constitute a legal opinion nor medical advice. Although ERIS has endeavored to present you with information that is accurate, ERIS disclaims, any and all liability for any errors, omissions, or inaccuracies in such information and data, whether attributable to inadvertence, negligence or otherwise, and for any consequences arising therefrom. Liability on the part of ERIS is limited to the monetary value paid for this report.

Trademark and Copyright: You may not use the ERIS trademarks or attribute any work to ERIS other than as outlined above. This Service and Report (s) are protected by copyright owned by ERIS Information Limited Partnership. Copyright in data used in the Service or Report(s) (the "Data") is owned by ERIS or its licensors. The Service, Report(s) and Data may not be copied or reproduced in whole or in any substantial part without prior written consent of ERIS.

Executive Summary

Property Information:

Project Property: *Phase I ESA
110 & 116 York Street Ottawa ON K1N 5T5*

Project No: *P.O.: 59365/PE6422*

Coordinates:

Latitude: *45.4288444*
Longitude: *-75.6903834*
UTM Northing: *5,030,823.16*
UTM Easting: *445,994.67*
UTM Zone: *18T*

Elevation: *210 FT
63.90 M*

Order Information:

Order No: *24020600068*
Date Requested: *February 6, 2024*
Requested by: *Paterson Group Inc.*
Report Type: *Standard Report*

Historical/Products:

Executive Summary: Report Summary

<i>Database</i>	<i>Name</i>	<i>Searched</i>	<i>Project Property</i>	<i>Within 0.25 km</i>	<i>Total</i>
AAGR	<i>Abandoned Aggregate Inventory</i>	Y	0	0	0
AGR	<i>Aggregate Inventory</i>	Y	0	0	0
AMIS	<i>Abandoned Mine Information System</i>	Y	0	0	0
ANDR	<i>Anderson's Waste Disposal Sites</i>	Y	0	0	0
AST	<i>Aboveground Storage Tanks</i>	Y	0	0	0
AUWR	<i>Automobile Wrecking & Supplies</i>	Y	0	0	0
BORE	<i>Borehole</i>	Y	0	5	5
CA	<i>Certificates of Approval</i>	Y	0	14	14
CDRY	<i>Dry Cleaning Facilities</i>	Y	0	2	2
CFOT	<i>Commercial Fuel Oil Tanks</i>	Y	0	1	1
CHEM	<i>Chemical Manufacturers and Distributors</i>	Y	0	0	0
CHM	<i>Chemical Register</i>	Y	0	0	0
CNG	<i>Compressed Natural Gas Stations</i>	Y	0	0	0
COAL	<i>Inventory of Coal Gasification Plants and Coal Tar Sites</i>	Y	0	0	0
CONV	<i>Compliance and Convictions</i>	Y	0	0	0
CPU	<i>Certificates of Property Use</i>	Y	0	0	0
DRL	<i>Drill Hole Database</i>	Y	0	0	0
DTNK	<i>Delisted Fuel Tanks</i>	Y	0	0	0
EASR	<i>Environmental Activity and Sector Registry</i>	Y	0	5	5
EBR	<i>Environmental Registry</i>	Y	0	1	1
ECA	<i>Environmental Compliance Approval</i>	Y	0	7	7
EEM	<i>Environmental Effects Monitoring</i>	Y	0	0	0
EHS	<i>ERIS Historical Searches</i>	Y	1	136	137
EIIS	<i>Environmental Issues Inventory System</i>	Y	0	0	0
EMHE	<i>Emergency Management Historical Event</i>	Y	0	0	0
EPAR	<i>Environmental Penalty Annual Report</i>	Y	0	0	0
EXP	<i>List of Expired Fuels Safety Facilities</i>	Y	0	0	0
FCON	<i>Federal Convictions</i>	Y	0	0	0
FCS	<i>Contaminated Sites on Federal Land</i>	Y	0	1	1
FOFT	<i>Fisheries & Oceans Fuel Tanks</i>	Y	0	0	0
FRST	<i>Federal Identification Registry for Storage Tank Systems (FIRSTS)</i>	Y	0	1	1
FST	<i>Fuel Storage Tank</i>	Y	0	0	0
FSTH	<i>Fuel Storage Tank - Historic</i>	Y	0	0	0
GEN	<i>Ontario Regulation 347 Waste Generators Summary</i>	Y	0	143	143
GHG	<i>Greenhouse Gas Emissions from Large Facilities</i>	Y	0	0	0
HINC	<i>TSSA Historic Incidents</i>	Y	0	4	4
IAFT	<i>Indian & Northern Affairs Fuel Tanks</i>	Y	0	0	0

Database	Name	Searched	Project Property	Within 0.25 km	Total
INC	<i>Fuel Oil Spills and Leaks</i>	Y	0	4	4
LIMO	<i>Landfill Inventory Management Ontario</i>	Y	0	0	0
MINE	<i>Canadian Mine Locations</i>	Y	0	0	0
MNR	<i>Mineral Occurrences</i>	Y	0	0	0
NATE	<i>National Analysis of Trends in Emergencies System (NATES)</i>	Y	0	0	0
NCPL	<i>Non-Compliance Reports</i>	Y	0	0	0
NDFT	<i>National Defense & Canadian Forces Fuel Tanks</i>	Y	0	0	0
NDSP	<i>National Defense & Canadian Forces Spills</i>	Y	0	0	0
NDWD	<i>National Defence & Canadian Forces Waste Disposal Sites</i>	Y	0	0	0
NEBI	<i>National Energy Board Pipeline Incidents</i>	Y	0	0	0
NEBP	<i>National Energy Board Wells</i>	Y	0	0	0
NEES	<i>National Environmental Emergencies System (NEES)</i>	Y	0	0	0
NPCB	<i>National PCB Inventory</i>	Y	0	2	2
NPR2	<i>National Pollutant Release Inventory 1993-2020</i>	Y	0	0	0
NPRI	<i>National Pollutant Release Inventory - Historic</i>	Y	0	0	0
OGWE	<i>Oil and Gas Wells</i>	Y	0	0	0
OOGW	<i>Ontario Oil and Gas Wells</i>	Y	0	0	0
OPCB	<i>Inventory of PCB Storage Sites</i>	Y	0	0	0
ORD	<i>Orders</i>	Y	0	0	0
PAP	<i>Canadian Pulp and Paper</i>	Y	0	0	0
PCFT	<i>Parks Canada Fuel Storage Tanks</i>	Y	0	0	0
PES	<i>Pesticide Register</i>	Y	0	10	10
PFCH	<i>NPRI Reporters - PFAS Substances</i>	Y	0	0	0
PFHA	<i>Potential PFAS Handlers from NPRI</i>	Y	0	0	0
PINC	<i>Pipeline Incidents</i>	Y	0	1	1
PRT	<i>Private and Retail Fuel Storage Tanks</i>	Y	0	0	0
PTTW	<i>Permit to Take Water</i>	Y	0	2	2
REC	<i>Ontario Regulation 347 Waste Receivers Summary</i>	Y	0	0	0
RSC	<i>Record of Site Condition</i>	Y	0	3	3
RST	<i>Retail Fuel Storage Tanks</i>	Y	0	0	0
SCT	<i>Scott's Manufacturing Directory</i>	Y	0	28	28
SPL	<i>Ontario Spills</i>	Y	0	41	41
SRDS	<i>Wastewater Discharger Registration Database</i>	Y	0	0	0
TANK	<i>Anderson's Storage Tanks</i>	Y	0	0	0
TCFT	<i>Transport Canada Fuel Storage Tanks</i>	Y	0	0	0
VAR	<i>Variances for Abandonment of Underground Storage Tanks</i>	Y	0	0	0
WDS	<i>Waste Disposal Sites - MOE CA Inventory</i>	Y	0	0	0
WDSH	<i>Waste Disposal Sites - MOE 1991 Historical Approval Inventory</i>	Y	0	0	0
WWIS	<i>Water Well Information System</i>	Y	0	14	14

<i>Database</i>	<i>Name</i>	<i>Searched</i>	<i>Project Property</i>	<i>Within 0.25 km</i>	<i>Total</i>
		<hr/>			
		Total:	1	425	426

Executive Summary: Site Report Summary - Project Property

<i>Map Key</i>	<i>DB</i>	<i>Company/Site Name</i>	<i>Address</i>	<i>Dir/Dist (m)</i>	<i>Elev diff (m)</i>	<i>Page Number</i>
1	EHS		116 York St Ottawa ON K1N5T5	ENE/17.2	0.00	84

Executive Summary: Site Report Summary - Surrounding Properties

Map Key	DB	Company/Site Name	Address	Dir/Dist (m)	Elev Diff (m)	Page Number
2	GEN	AVELON MEWS LTD.	325 DALHOUSIE ST. OTTAWA ON K1N 7G2	SW/26.0	1.06	84
2	GEN	Regency hair centre	325 Dalhousie Ottawa ON K1N 7G2	SW/26.0	1.06	84
2	GEN	Regency hair centre	325 Dalhousie Ottawa ON K1N 7G2	SW/26.0	1.06	84
2	GEN	PRIESTLY DEMOLITION INC.	325 DALHOUSIE STREET OTTAWA ON	SW/26.0	1.06	85
2	RSC	CLARIDGE HOMES (325 DALHOUSIE) INC.	325 DALHOUSIE STREET, OTTAWA, ON K1N 7G1 Ottawa ON	SW/26.0	1.06	85
2	SPL	HLS Linen Services<UNOFFICIAL>	325 Dalhousie St. Ottawa ON	SW/26.0	1.06	86
2	SPL		325 Dalhousie St CP 717 Ottawa ON K1P 5P8	SW/26.0	1.06	87
2	GEN	Claridge Homes	325 Dalhousie Street Ottawa ON K1N7G1	SW/26.0	1.06	88
2	GEN	Claridge Homes	325 Dalhousie Street Ottawa ON K1N7G1	SW/26.0	1.06	88
3	WWIS		325 DALHOUSIE ST OTTAWA ON Well ID: 7186511	SW/33.5	0.97	89
4	EHS		n/a Ottawa ON	SE/35.9	0.23	92
5	EHS		141 George Street Ottawa ON K1N 5W5	SSE/37.8	0.23	92

<i>Map Key</i>	<i>DB</i>	<i>Company/Site Name</i>	<i>Address</i>	<i>Dir/Dist (m)</i>	<i>Elev Diff (m)</i>	<i>Page Number</i>
5	EHS		141 George Street Ottawa ON K1N 5W5	SSE/37.8	0.23	92
5	EHS		141 George Street Ottawa ON K1N 5W5	SSE/37.8	0.23	92
5	EHS		141 George Street Ottawa ON K1N 5W5	SSE/37.8	0.23	92
6	BORE		ON	W/44.0	0.98	93
7	PTTW	CLARIDGE HOMES (GEORGE ST) INC. as general partner for and on behalf of CLARIDGE	HOMES (GEORGE ST) LIMITED PARTNERSHIP 141 GEORGE Street Ottawa, ON Canada ON	SE/51.8	0.05	94
8	NPCB	CHEZ FM	126 YORK STREET OTTAWA ON K1N 5T5	ENE/52.1	-0.16	95
8	NPCB	CHEZ FM	126 YORK STREET YORK STREET OTTAWA ON K1N 5T5	ENE/52.1	-0.16	95
8	SCT	VMI Medical Inc.	126 York St Floor 4 Ottawa ON K1N 5T5	ENE/52.1	-0.16	95
8	SCT	Aviation Publishers Co. Ltd.	126 York St Unit B11 Ottawa ON K1N 5T5	ENE/52.1	-0.16	95
8	SCT	Magmic Games Inc.	126 York St Floor 4 Ottawa ON K1N 5T5	ENE/52.1	-0.16	96
9	EHS		126 York Street Ottawa ON K1N	ENE/52.7	-0.16	96
9	EHS		126 York Street Ottawa ON K1N	ENE/52.7	-0.16	96
9	EHS		126 York Street Ottawa ON K1N	ENE/52.7	-0.16	96

Map Key	DB	Company/Site Name	Address	Dir/Dist (m)	Elev Diff (m)	Page Number
9	EHS		126 York Street Ottawa ON K1N	ENE/52.7	-0.16	97
9	EHS		126 York Street Ottawa ON K1N	ENE/52.7	-0.16	97
9	EHS		126 York Street Ottawa ON K1N	ENE/52.7	-0.16	97
9	EHS		126 York Street Ottawa ON K1N	ENE/52.7	-0.16	97
9	EHS		126 York Street Ottawa ON K1N	ENE/52.7	-0.16	97
10	WWIS		137 GEORGE ST OTTAWA ON Well ID: 7186509	SSE/66.9	1.02	98
11	WWIS		325 DALHOUSIE ST OTTAWA ON Well ID: 7186512	WSW/69.1	0.95	101
12	SCT	Tea Party	119 York St Unit 1 Ottawa ON K1N 5T4	NNW/69.4	-0.03	104
12	EHS		119 York St Ottawa ON K1N5T4	NNW/69.4	-0.03	104
13	EHS		127 York Street Ottawa ON K1N 5T4	N/73.0	-1.02	104
13	EHS		127 York Street Ottawa ON K1N 5T4	N/73.0	-1.02	104
13	EHS		127 York Street Ottawa ON K1N 5T4	N/73.0	-1.02	105
13	EHS		127 York Street Ottawa ON K1N 5T4	N/73.0	-1.02	105

<i>Map Key</i>	<i>DB</i>	<i>Company/Site Name</i>	<i>Address</i>	<i>Dir/Dist (m)</i>	<i>Elev Diff (m)</i>	<i>Page Number</i>
14	SPL	PDCL<UNOFFICIAL>	101 York St. Ottawa ON	WNW/73.2	1.01	105
15	EHS		127 York Street Ottawa ON K1N 5T4	N/75.7	-1.02	106
15	EHS		127 York Street Ottawa ON K1N 5T4	N/75.7	-1.02	106
15	EHS		127 York Street Ottawa ON K1N 5T4	N/75.7	-1.02	106
15	EHS		127 York Street Ottawa ON K1N 5T4	N/75.7	-1.02	107
16	GEN	Apollo Property Management	134 York Street Ottawa ON K1N 1K8	ENE/77.5	-1.02	107
17	EHS		353 and 355 Dalhousie Street Ottawa ON	S/79.2	0.98	107
18	GEN	SALVATION ARMY, THE	171 GEORGE ST. OTTAWA ON K1N 5W5	E/81.1	-1.10	107
18	GEN	SALVATION ARMY, THE 35-445	171 GEORGE ST. OTTAWA ON K1N 5W5	E/81.1	-1.10	108
18	GEN	The Salvation Army Booth Centre	171 George Street Ottawa ON K1N 5W5	E/81.1	-1.10	108
18	GEN	Salvation Army of Canada	171 George street Ottawa ON K1Z 8K9	E/81.1	-1.10	108
18	GEN	Salvation Army of Canada	171 George street Ottawa ON K1Z 8K9	E/81.1	-1.10	109
18	GEN	Salvation Army of Canada Ottawa Booth centre	171 George street Ottawa ON K1Z 8K9	E/81.1	-1.10	109

Map Key	DB	Company/Site Name	Address	Dir/Dist (m)	Elev Diff (m)	Page Number
18	GEN	Salvation Army of Canada Ottawa Booth centre	171 George street Ottawa ON K1Z 8K9	E/81.1	-1.10	109
18	GEN	Salvation Army of Canada Ottawa Booth centre	171 George street Ottawa ON K1Z 8K9	E/81.1	-1.10	110
18	GEN	Salvation Army of Canada Ottawa Booth centre	171 George street Ottawa ON K1Z 8K9	E/81.1	-1.10	110
19	WWIS		137 GEORGE ST. OTTAWA ON <i>Well ID: 7186510</i>	SSE/86.3	1.02	111
20	GEN	Market Square Inn Limited Partnership	350 Dalhousie Ottawa ON	WSW/86.7	0.95	113
20	EHS		350 Dalhousie St Ottawa ON K1N7E9	WSW/86.7	0.95	114
20	GEN	Market Square Inn Limited Partnership	350 Dalhousie Ottawa ON	WSW/86.7	0.95	114
20	GEN	Market Square Inn Limited Partnership	350 Dalhousie Ottawa ON K1N 7E9	WSW/86.7	0.95	114
20	GEN	Market Square Inn Limited Partnership	350 Dalhousie Ottawa ON K1N 7E9	WSW/86.7	0.95	115
20	SPL	Clean Water Works Inc.	350 Dalhousie St. Ottawa ON	WSW/86.7	0.95	115
20	GEN	Market Square Inn Limited Partnership	350 Dalhousie Street Ottawa ON K1N 7E9	WSW/86.7	0.95	116
20	EHS		350 Dalhousie Street Ottawa ON Ottawa ON K1N 8Y3	WSW/86.7	0.95	116
20	EHS		350 Dalhousie Street Ottawa ON Ottawa ON K1N 8Y3	WSW/86.7	0.95	116

Map Key	DB	Company/Site Name	Address	Dir/Dist (m)	Elev Diff (m)	Page Number
20	EHS		350 Dalhousie Street Ottawa ON Ottawa ON K1N 8Y3	WSW/86.7	0.95	117
21	EHS		311-313 Dalhousie St Ottawa ON K1N 7E8	NW/89.2	0.29	117
22	EHS		135-145 York Street Ottawa ON K1N 8Y3	NNE/94.7	-1.02	117
23	GEN	SPIC & SPAN-VALETOR-CASH CLEANERS	309 DALHOUSE STREET C/O 1764 WOODWARD DRIVE OTTAWA ON K2C 0P8	WNW/97.2	0.29	117
23	GEN	SPIC & SPAN-VALETOR-CASH CLEANERS 35-136	309 DALHOUSE STREET C/O 1764 WOODWARD DRIVE OTTAWA ON K2C 0P8	WNW/97.2	0.29	118
24	EHS		135 York St Ottawa ON K1N5T4	NNE/98.8	-1.02	118
25	GEN	Canadian National Institute of Health	303 Dalhousie Street Ottawa ON K1N7E8	WNW/112.9	-0.02	118
25	GEN	Canadian National Institute of Health	303 Dalhousie Street Ottawa ON K1N7E8	WNW/112.9	-0.02	119
25	GEN	Canadian National Institute of Health	303 Dalhousie Street Ottawa ON K1N7E8	WNW/112.9	-0.02	119
26	PES	TRUDEL HARDWARE CO. LTD	140 GEORGE ST OTTAWA ON K1N 5W4	SE/117.1	0.98	119
26	PES	TRUDEL HARDWARE CO. LTD	140 GEORGE ST OTTAWA ON K1N 5W4	SE/117.1	0.98	120
26	SCT	Trudel Home Hardware	140 George St Ottawa ON K1N 5W4	SE/117.1	0.98	120
26	PES	TRUDEL HARDWARE CO. LTD	140 GEORGE ST OTTAWA ON K1N5W4	SE/117.1	0.98	121

Map Key	DB	Company/Site Name	Address	Dir/Dist (m)	Elev Diff (m)	Page Number
26	PES	TRUDEL HARDWARE CO. LTD	140 GEORGE ST OTTAWA ON K1N5W4	SE/117.1	0.98	121
26	PES	TRUDEL HARDWARE CO. LTD	140 GEORGE ST OTTAWA ON K1N5W4	SE/117.1	0.98	121
26	PES	TRUDEL HARDWARE CO. LTD.	140 George ST ottawa ON K1N 5W4	SE/117.1	0.98	122
27	SCT	Dubé Marcel	164 Clarence St Ottawa ON K1N 5P8	N/117.3	-1.02	122
28	GEN	DESJARDINS PHARMACY LIMITED	298 DALHOUSIE STREET OTTAWA ON K1N 7E7	WNW/121.8	0.29	122
28	GEN	Pharmacie Desjardins Ltd.	298 Dalhousie Street Ottawa ON K1N 7E7	WNW/121.8	0.29	123
28	GEN	J. L. Mulley Pharmacy Inc.	298 DALHOUSIE STREET OTTAWA ON K1N 7E7	WNW/121.8	0.29	123
28	GEN	J. L. Mulley Pharmacy Inc.	298 DALHOUSIE STREET OTTAWA ON K1N 7E7	WNW/121.8	0.29	123
28	GEN	J. L. Mulley Pharmacy Inc.	298 DALHOUSIE STREET OTTAWA ON K1N 7E7	WNW/121.8	0.29	124
28	GEN	J. L. Mulley Pharmacy Inc.	298 DALHOUSIE STREET OTTAWA ON K1N 7E7	WNW/121.8	0.29	124
28	GEN	J. L. Mulley Pharmacy Inc.	298 DALHOUSIE STREET OTTAWA ON K1N 7E7	WNW/121.8	0.29	125
28	GEN	J. L. Mulley Pharmacy Inc.	298 DALHOUSIE STREET OTTAWA ON K1N 7E7	WNW/121.8	0.29	125
29	EHS		298-308 Dalhousie And 120-122 Clarence Street Ottawa ON	WNW/122.1	0.29	125

Map Key	DB	Company/Site Name	Address	Dir/Dist (m)	Elev Diff (m)	Page Number
30	SPL	PRIVATE OWNER	130 GEORGE STREET MOTOR VEHICLE (OPERATING FLUID) OTTAWA CITY ON K1N 5W4	SE/122.7	0.98	126
31	CA	360Lofts Inc.	356 to 358Q Cumberland St Ottawa ON	ENE/130.4	-2.02	126
32	ECA	360Lofts Inc.	356 to 358Q Cumberland St Ottawa ON K1S 1A3	ENE/130.5	-2.02	127
33	WWIS		380 cumberland st. Ottawa ON <i>Well ID: 7354064</i>	E/131.1	-1.33	127
34	SCT	Stubbe Chocolates	375 Dalhousie St Ottawa ON K1N 9L3	SSE/132.4	1.05	131
35	GEN	Ottawa Community Housing	380 Cumberland Street Ottawa ON K1N 1J8	E/133.3	-1.33	131
35	GEN	Regional Elevator	380 Cumberland Ottawa ON K1S 0S8	E/133.3	-1.33	132
35	GEN	Jemcor Elevating Inc - 380	380 Cumberland St Ottawa ON K1N 9P3	E/133.3	-1.33	132
36	SPL	360Lofts Inc.<UNOFFICIAL>	358 Cumerland St Ottawa ON	ENE/137.6	-2.05	132
37	EHS		171 Rideau St Ottawa ON K1N 9P1	SSE/137.7	0.95	133
37	EHS		171 Rideau St Ottawa ON K1N 9P1	SSE/137.7	0.95	133
37	EHS		171 Rideau St Ottawa ON K1N 9P1	SSE/137.7	0.95	134
37	EHS		171 Rideau St Ottawa ON K1N 9P1	SSE/137.7	0.95	134

<i>Map Key</i>	<i>DB</i>	<i>Company/Site Name</i>	<i>Address</i>	<i>Dir/Dist (m)</i>	<i>Elev Diff (m)</i>	<i>Page Number</i>
38	EHS		110 Clarence Street Ottawa ON K1N 5P6	WNW/137.7	0.29	134
38	EHS		110 Clarence Street Ottawa ON K1N 5P6	WNW/137.7	0.29	134
38	EHS		110 Clarence Street Ottawa ON K1N 5P6	WNW/137.7	0.29	134
38	EHS		110 Clarence Street Ottawa ON K1N 5P6	WNW/137.7	0.29	135
39	CA	CARLETON CONDOMINIUM CORP. #375	160 GEORGE STREET OTTAWA CITY ON K1N 9M2	ESE/138.2	-0.07	135
39	CA	CARLETON CONDOMINIUM CORP. #375	160 GEORGE STREET OTTAWA CITY ON K1N 9M2	ESE/138.2	-0.07	135
39	SCT	C.I.G.C Services conseils inc.	160 George St Suite 2404 Ottawa ON K1N 9M2	ESE/138.2	-0.07	135
39	GEN	VAL ROCA MANAGEMENT INC.	103-160 GEORGE STREET OTTAWA ON	ESE/138.2	-0.07	136
39	SPL		160 George Street, Ottawa OTTAWA ON	ESE/138.2	-0.07	136
39	SPL		160 George St, Ottawa OTTAWA ON	ESE/138.2	-0.07	137
40	GEN	Bell Canada	87 George St Ottawa ON	SW/139.1	1.98	138
40	GEN	Bell Canada	87 George St Ottawa ON	SW/139.1	1.98	138
40	GEN	Bell Canada	87 George St Ottawa ON K1N 9H7	SW/139.1	1.98	138

<i>Map Key</i>	<i>DB</i>	<i>Company/Site Name</i>	<i>Address</i>	<i>Dir/Dist (m)</i>	<i>Elev Diff (m)</i>	<i>Page Number</i>
40	GEN	Bell Canada	87 George St Ottawa ON K1N 9H7	SW/139.1	1.98	139
40	GEN	Bell Canada	87 George St Ottawa ON K1N 9H7	SW/139.1	1.98	139
40	GEN	Bell Canada	87 George St Ottawa ON K1N 9H7	SW/139.1	1.98	140
40	GEN	Bell	87 George St. Ottawa ON K1N 9H7	SW/139.1	1.98	140
40	GEN	Bell	87 George St. Ottawa ON K1N 9H7	SW/139.1	1.98	140
40	GEN	Bell	87 George St. Ottawa ON K1N 9H7	SW/139.1	1.98	141
40	GEN	Bell	87 George St. Ottawa ON K1N 9H7	SW/139.1	1.98	141
41	EHS		380 Cumberland Street Ottawa ON K1N 1J8	E/142.7	-2.17	141
42	SCT	Axentra Corporation	377 Dalhousie St Unit 210 Ottawa ON K1N 9N8	SSE/143.7	0.95	142
43	CFOT	BELL MEDIA INC	87 GEORGE ST OTTAWA ON	WSW/146.4	1.98	142
44	EHS		291-297 DALHOUSIE STREET OTTAWA ON K1N 7E5	NW/147.3	0.04	142
45	EHS		174 Clarence Street, Ottawa, Ontario Ottawa ON K1N 5P8	NNE/149.8	-1.16	142
45	EHS		174 Clarence Street, Ottawa, Ontario Ottawa ON K1N 5P8	NNE/149.8	-1.16	142

<i>Map Key</i>	<i>DB</i>	<i>Company/Site Name</i>	<i>Address</i>	<i>Dir/Dist (m)</i>	<i>Elev Diff (m)</i>	<i>Page Number</i>
45	EHS		174 Clarence Street, Ottawa, Ontario Ottawa ON K1N 5P8	NNE/149.8	-1.16	143
46	PES	GIANT TIGER STORE # 1 - TORA OTTAWA LTD	98 GEORGE ST OTTAWA ON K1N 5W2	S/151.2	1.98	143
46	PES	GIANT TIGER STORE # 1 - TORA OTTAWA LTD	98 GEORGE ST OTTAWA ON K1N 5W2	S/151.2	1.98	143
46	PES	GIANT TIGER STORE # 1 - TORA OTTAWA LTD	98 GEORGE ST OTTAWA ON K1N 5W2	S/151.2	1.98	144
46	PES	GIANT TIGER STORE # 1 - TORA OTTAWA LTD	98 GEORGE ST OTTAWA ON K1N5W2	S/151.2	1.98	144
47	EHS		62-66 York Street Ottawa ON K1N 8Y3	WSW/153.5	1.98	144
48	SPL	OTTAWA, THE CITY OF	RICHMOND PUMP STATION, 63 YORK ST, RICHMOND, CARP RIVER SANITARY SEWER SYSTEM OTTAWA CITY ON K1N 5T2	W/156.3	2.06	145
48	SPL	City of Ottawa	63 York Street, Richmond Ottawa ON K1N 5T2	W/156.3	2.06	145
48	CA	City of Ottawa	63 York Street Ottawa ON	W/156.3	2.06	146
48	CA	City of Ottawa	63 York Street Ottawa ON	W/156.3	2.06	147
48	CA	City of Ottawa	63 York Street Ottawa ON	W/156.3	2.06	147
48	ECA	City of Ottawa	63 York Street Ottawa ON K2G 6J8	W/156.3	2.06	147
48	ECA	City of Ottawa	63 York Street Ottawa ON K2G 6J8	W/156.3	2.06	147

Map Key	DB	Company/Site Name	Address	Dir/Dist (m)	Elev Diff (m)	Page Number
48	ECA	City of Ottawa	63 York Street Ottawa ON K1P 1J1	W/156.3	2.06	148
49	EHS		61 York Street and 92 Clarence Street Ottawa ON	W/158.8	0.98	148
50	SPL	Enbridge Gas Distribution Inc.	York & Cumberland Ottawa ON	NE/159.1	-2.16	148
50	HINC		INTERSECTION OF CUMBERLAND STREET & YORK STREET OTTAWA ON	NE/159.1	-2.16	149
51	EHS		179 Rideau St Ottawa ON K1N5X8	SSE/159.2	0.95	150
52	SPL	Rothsay, A Member of Maple Leaf Foods Inc.	61 York Street Ottawa ON	W/159.4	0.98	150
53	SPL	PRIVATE BUSINESS	THE BOOKMARKET 374 DALHOUSIE ST., OTTAWA STORAGE TANK OTTAWA CITY ON K1N 7G3	S/163.1	1.98	151
53	SPL	PRIVATE BUSINESS	THE BOOKMARKET (613-241-1753/824- 4296), 374 DALHOUSIE STORAGE TANK OTTAWA CITY ON K1N 7G3	S/163.1	1.98	151
53	SPL	W. O. Stinson & Son Limited	374 Dalhousie St Ottawa ON K1N 7G3	S/163.1	1.98	152
53	INC		374 DALHOUSIE STREET, OTTAWA ON	S/163.1	1.98	153
53	SPL	City of Ottawa	374 Dalhousie St Ottawa ON	S/163.1	1.98	154
54	GEN	SPIC & SPAN-VALETOR-CASH CLEANERS	286 DALHOUSE STREET C/O 1764 WOODWARD DRIVE OTTAWA ON K2C 0P8	WNW/164.5	-0.33	155

<i>Map Key</i>	<i>DB</i>	<i>Company/Site Name</i>	<i>Address</i>	<i>Dir/Dist (m)</i>	<i>Elev Diff (m)</i>	<i>Page Number</i>
54	GEN	MARKET (SEE & USE ON1349900)	286 DALHOUSE STREET OTTAWA ON K1N 7E6	WNW/164.5	-0.33	155
54	GEN	MARKET (SEE & USE ON1349900) 26-412	286 DALHOUSE STREET OTTAWA ON K1N 7E6	WNW/164.5	-0.33	155
54	GEN	MARKET CLEANERS LTD.	286 DALHOUSIE STREET OTTAWA ON K1N 7E6	WNW/164.5	-0.33	156
54	GEN	MARKET CLEANERS LTD. 26-412	286 DALHOUSIE STREET OTTAWA ON K1N 7E6	WNW/164.5	-0.33	156
54	GEN	MARKET CLEANERS LTD	286 DALHOUSIE STREET OTTAWA ON K1N 7E6	WNW/164.5	-0.33	157
54	GEN	MARKET CLEANERS LTD.	286 DALHOUSIE STREET OTTAWA ON K1N 7E6	WNW/164.5	-0.33	157
54	GEN	MARKET CLEANERS LTD.	286 DALHOUSIE STREET OTTAWA ON K1N 7E6	WNW/164.5	-0.33	157
54	GEN	MARKET CLEANERS LTD.	286 DALHOUSIE STREET OTTAWA ON K1N 7E6	WNW/164.5	-0.33	158
54	GEN	MARKET CLEANERS LTD.	286 DALHOUSIE STREET OTTAWA ON K1N 7E6	WNW/164.5	-0.33	158
54	GEN	MARKET CLEANERS LTD.	286 DALHOUSIE STREET OTTAWA ON	WNW/164.5	-0.33	158
54	GEN	MARKET CLEANERS LTD.	286 DALHOUSIE STREET OTTAWA ON K1N 7E6	WNW/164.5	-0.33	159
54	GEN	MARKET CLEANERS LTD.	286 DALHOUSIE STREET OTTAWA ON K1N 7E6	WNW/164.5	-0.33	159
54	GEN	MARKET CLEANERS LTD.	286 DALHOUSIE STREET OTTAWA ON K1N 7E6	WNW/164.5	-0.33	159

<i>Map Key</i>	<i>DB</i>	<i>Company/Site Name</i>	<i>Address</i>	<i>Dir/Dist (m)</i>	<i>Elev Diff (m)</i>	<i>Page Number</i>
54	GEN	MARKET CLEANERS LTD.	286 DALHOUSIE STREET OTTAWA ON K1N 7E6	WNW/164.5	-0.33	160
54	CDRY	Market Cleaners Limited	286 Dalhosie St Ottawa ON K1N7E6	WNW/164.5	-0.33	160
54	CDRY	Market Cleaners Limited	286 Dalhousie St Ottawa ON K1N7E6	WNW/164.5	-0.33	161
54	GEN	MARKET CLEANERS LTD.	286 DALHOUSIE STREET OTTAWA ON K1N 7E6	WNW/164.5	-0.33	161
54	GEN	MARKET CLEANERS LTD.	286 DALHOUSIE STREET OTTAWA ON K1N 7E6	WNW/164.5	-0.33	161
54	GEN	MARKET CLEANERS LTD.	286 DALHOUSIE STREET OTTAWA ON K1N 7E6	WNW/164.5	-0.33	162
55	SPL		105 Clarence Street, Ottawa ON	WNW/165.1	0.29	162
56	SPL		104 Clarence St, Ottawa OTTAWA ON	WNW/165.4	0.29	163
57	EHS		35 William Street Ottawa ON K1N 6Z9	WSW/167.7	1.98	164
57	EHS		35 William Street Ottawa ON K1N 6Z9	WSW/167.7	1.98	164
57	EHS		35 William Street Ottawa ON K1N 6Z9	WSW/167.7	1.98	164
57	EHS		35 William Street Ottawa ON K1N 6Z9	WSW/167.7	1.98	164
58	SPL	Lower William Properties Ltd. <UNOFFICIAL>	41 William St Ottawa ON	WSW/167.9	1.98	164

Map Key	DB	Company/Site Name	Address	Dir/Dist (m)	Elev Diff (m)	Page Number
58	WWIS		41 WILLIAM ST Ottawa ON <i>Well ID: 7336494</i>	WSW/167.9	1.98	165
59	GEN	HepCURE Inc	332 Cumberland Street Ottawa ON K1N 7J2	NE/169.5	-2.22	168
59	GEN	HepCURE Inc	332 Cumberland Street Ottawa ON K1N 7J2	NE/169.5	-2.22	168
60	WWIS		41 William St Ottawa ON <i>Well ID: 7336492</i>	WSW/169.9	1.98	169
61	HINC		45 WILLIAMS STREET OTTAWA ON	WSW/170.8	1.98	172
62	SPL	Enbridge Gas Distribution Inc.	31 Williams Street Ottawa ON	WSW/170.9	1.89	172
63	EHS		389 Cumberland Street Ottawa ON K1N 1H8	ENE/171.6	-1.90	173
64	SPL	SILT ROAD CAFE.	SILT ROAD CAFE, 47 WILLIAM ST. 47 WILLIAM ST., OTTAWA OTTAWA CITY ON K1N 6Z9	SW/171.8	2.84	173
65	SPL		24 William St, Ottawa OTTAWA ON	W/172.6	2.06	174
66	SCT	DNA13 Inc.	283 Dalhousie St Suite 300 Ottawa ON K1N 7E5	NW/173.1	0.04	175
67	EHS		54 York Street Ottawa ON K1N 6Z9	WSW/173.1	1.89	175
67	EHS		54 York Street Ottawa ON K1N 6Z9	WSW/173.1	1.89	175
67	EHS		54 York Street Ottawa ON K1N 6Z9	WSW/173.1	1.89	175

Map Key	DB	Company/Site Name	Address	Dir/Dist (m)	Elev Diff (m)	Page Number
67	EHS		54 York Street Ottawa ON K1N 6Z9	WSW/173.1	1.89	176
68	EASR	8887322 CANADA INC.	201 RIDEAU ST OTTAWA ON K1N 5X8	ESE/173.8	0.98	176
68	SPL		201 Rideau St, Ottawa, ON K1N 5X8 OTTAWA ON	ESE/173.8	0.98	176
69	EHS		296 Dalhousie Street Ottawa ON K1N 7E7	WNW/174.3	-0.02	177
69	EHS		296 Dalhousie Street Ottawa ON K1N 7E7	WNW/174.3	-0.02	177
69	EHS		296 Dalhousie Street Ottawa ON K1N 7E7	WNW/174.3	-0.02	177
69	EHS		296 Dalhousie Street Ottawa ON K1N 7E7	WNW/174.3	-0.02	178
70	BORE		ON	WSW/175.0	1.89	178
71	GEN	BASSI CONSTRUCTION LP	54 York St Ottawa ON K1N 6Z9	WSW/175.1	1.89	180
72	WWIS		35 WILLIAM ST Ottawa ON <i>Well ID:</i> 7336491	WSW/175.3	1.98	180
73	GEN	City of Ottawa, Public Health	179 Clarence Street Ottawa ON K1N 5P7	N/175.8	-1.02	183
73	GEN	City of Ottawa, Public Health	179 Clarence Street Ottawa ON K1N 5P7	N/175.8	-1.02	183
73	GEN	City of Ottawa, Public Health	179 Clarence Street Ottawa ON K1N 5P7	N/175.8	-1.02	184

Map Key	DB	Company/Site Name	Address	Dir/Dist (m)	Elev Diff (m)	Page Number
73	GEN	City of Ottawa, Public Health Clinical Programs (Sexual Health Center)	179 Clarence Street Ottawa ON K1N 5P7	N/175.8	-1.02	184
73	GEN	City of Ottawa, Public Health Clinical Programs (Sexual Health Center)	179 Clarence Street Ottawa ON K1N 5P7	N/175.8	-1.02	185
73	GEN	City of Ottawa, Public Health Clinical Programs (Sexual Health Center)	179 Clarence Street Ottawa ON K1N 5P7	N/175.8	-1.02	185
73	GEN	City of Ottawa, Public Health Clinical Programs (Sexual Health Center)	179 Clarence Street Ottawa ON K1N 5P7	N/175.8	-1.02	186
74	CA	OTTAWA CITY - CATHCART ST.	CUMBERLAND ST./GEORGE ST. OTTAWA CITY ON	E/176.6	-0.94	186
74	CA	R.M. OF OTTAWA-CARLETON-CATHCART ST.	CUMBERLAND ST./GEORGE ST. OTTAWA CITY ON	E/176.6	-0.94	186
75	WWIS		41 William St Ottawa ON Well ID: 7336495	WSW/176.8	1.98	187
76	WWIS		41 WILLIAM ST Ottawa ON Well ID: 7336493	WSW/177.3	1.98	189
77	SPL	HOME HEATING FUEL DELIVERY COM	59 WILLIAM STREET TANK TRUCK (CARGO) OTTAWA CITY ON K1N 6Z9	SW/178.4	2.02	192
78	EHS		339 Cumberland St Ottawa ON K1N1J6	NE/179.1	-2.97	193
79	PTTW	Urban Capital (York) Inc.	180 York Street, Ottawa CITY OF OTTAWA ON	ENE/179.4	-3.00	193
79	EBR	Urban Capital (York) Inc.	180 York Street Ottawa Ontario Ottawa ON	ENE/179.4	-3.00	194
79	CA	Urban Capital (York) Inc.	180 York Street Ottawa ON	ENE/179.4	-3.00	194

Map Key	DB	Company/Site Name	Address	Dir/Dist (m)	Elev Diff (m)	Page Number
79	ECA	Urban Capital (York) Inc.	180 York St Ottawa ON M5C 1C3	ENE/179.4	-3.00	195
80	WWIS		380 CUMBERLAND ST Ottawa ON <i>Well ID: 7353987</i>	E/180.9	-0.94	195
81	SPL	Societe de Transport de L'Outaouais	215 Rideau St Ottawa ON	ESE/183.2	0.67	200
82	GEN	DAVID & CHRISTOPHER A. EDWARDS	215 RIDEAU STREET OTTAWA ON K1N 5X8	ESE/183.3	0.67	200
83	GEN	The Beer Store	209 RIDEAU STREET OTTAWA ON K1N 5X8	ESE/183.3	0.95	201
84	GEN	OCSCC NO.815	90 GEORGE STREET OTTAWA ON K1N 0A8	SSW/184.1	1.99	201
84	GEN	OCSCC NO.815	90 GEORGE STREET OTTAWA ON K1N 0A8	SSW/184.1	1.99	201
84	GEN	CANRIL CORPORATION	90 GEORGE STREET OTTAWA ON	SSW/184.1	1.99	202
84	EHS		90 George St Ottawa ON K1N0A8	SSW/184.1	1.99	202
84	SPL		90 George Street Ottawa ON	SSW/184.1	1.99	202
84	GEN	Optimum Mechanical	90 George Str Ottawa ON K1N 0A8	SSW/184.1	1.99	203
84	EHS		90 George Street Ottawa ON Ottawa ON K1N 0A8	SSW/184.1	1.99	203
84	EHS		90 George Street Ottawa ON Ottawa ON K1N 0A8	SSW/184.1	1.99	204

<i>Map Key</i>	<i>DB</i>	<i>Company/Site Name</i>	<i>Address</i>	<i>Dir/Dist (m)</i>	<i>Elev Diff (m)</i>	<i>Page Number</i>
84	EHS		90 George Street Ottawa ON Ottawa ON K1N 0A8	SSW/184.1	1.99	204
84	EHS		90 George Street Ottawa ON Ottawa ON K1N 0A8	SSW/184.1	1.99	204
85	SPL		51 & 53 William Street Ottawa ON K1N 6Z9	SW/184.5	3.06	204
86	GEN	CITY OF OTTAWA	141 Clarence Stree Ottawa ON K1N 1B7	NW/185.1	-0.69	205
86	GEN	CITY OF OTTAWA	141 Clarence Street Ottawa ON	NW/185.1	-0.69	205
86	GEN	CITY OF OTTAWA	141 Clarence Street Ottawa ON	NW/185.1	-0.69	206
86	GEN	CITY OF OTTAWA	141 Clarence Street Ottawa ON	NW/185.1	-0.69	206
86	GEN	City of Ottawa	141 Clarence Street Ottawa ON	NW/185.1	-0.69	206
86	GEN	City of Ottawa	141 Clarence Street Ottawa ON K1N 7E5	NW/185.1	-0.69	207
86	GEN	City of Ottawa	141 Clarence Street Ottawa ON K1N 7E5	NW/185.1	-0.69	207
86	GEN	City of Ottawa	141 Clarence Street Ottawa ON K1N 7E5	NW/185.1	-0.69	207
86	GEN	City of Ottawa Parks, Bldg & Grounds Services Branch	141 Clarence Street Ottawa ON K1N 7E5	NW/185.1	-0.69	208
86	GEN	City of Ottawa Parks, Bldg & Grounds Services Branch	141 Clarence Street Ottawa ON K1N 7E5	NW/185.1	-0.69	208

Map Key	DB	Company/Site Name	Address	Dir/Dist (m)	Elev Diff (m)	Page Number
86	GEN	Badger Daylighting	141 Clarence St Ottawa ON K1N 5P9	NW/185.1	-0.69	208
86	GEN	City of Ottawa Parks, Bldg & Grounds Services Branch	141 Clarence Street Ottawa ON K1N 7E5	NW/185.1	-0.69	209
86	GEN	City of Ottawa Parks, Bldg & Grounds Services Branch	141 Clarence Street Ottawa ON K1N 7E5	NW/185.1	-0.69	209
87	EHS		217 Rideau St Ottawa ON K1N5X8	ESE/188.5	-0.05	210
88	HINC		151 RIDEAU ST OTTAWA ON K1N 5X4	S/190.4	1.98	210
89	SCT	Aubrey's Meats	59 York St Ottawa ON K1N 9B7	WSW/191.4	1.90	210
90	GEN	Domeron Inc.	333-335 Cumberland Avenue Ottawa ON K1N 7J3	NE/192.2	-3.05	210
90	GEN	LivingEasy Homes Inc.	333-335 Cumberland ave Ottawa ON K1N 7J3	NE/192.2	-3.05	211
90	SCT	Les Éditions David Inc.	335B Cumberland St Ottawa ON K1N 7J3	NE/192.2	-3.05	211
91	SCT	CAPITAL PUBLISHERS	400 CUMBERLAND ST OTTAWA ON K1N 8X3	ESE/192.6	0.04	211
91	SCT	WHERE - OTTAWA HULL	400 CUMBERLAND ST OTTAWA ON K1N 8X3	ESE/192.6	0.04	212
91	GEN	DEPARTMENT OF NATIONAL DEFENSE	400 CUMBERLAND STREET OTTAWA ON K1N 8X3	ESE/192.6	0.04	212
91	GEN	Department of National Defence	Cumberland House 400 Cumberland Street Ottawa ON K1N 8X3	ESE/192.6	0.04	213

<i>Map Key</i>	<i>DB</i>	<i>Company/Site Name</i>	<i>Address</i>	<i>Dir/Dist (m)</i>	<i>Elev Diff (m)</i>	<i>Page Number</i>
91	EHS		400 Cumberland Street Ottawa ON K1N 8X3	ESE/192.6	0.04	213
91	GEN	Department of National Defence	Cumberland House 400 Cumberland Street Ottawa ON K1N 8X3	ESE/192.6	0.04	213
91	GEN	Department of National Defence	Cumberland House 400 Cumberland Street Ottawa ON K1N 8X3	ESE/192.6	0.04	214
91	GEN	Department of National Defence	Cumberland House 400 Cumberland Street Ottawa ON K1N 8X3	ESE/192.6	0.04	214
91	GEN	Department of National Defence	Cumberland House 400 Cumberland Street Ottawa ON K1N 8X3	ESE/192.6	0.04	215
91	GEN	Department of National Defence	Cumberland House 400 Cumberland Street Ottawa ON	ESE/192.6	0.04	215
91	GEN	Department of National Defence	Cumberland House 400 Cumberland Street Ottawa ON K1A 0R2	ESE/192.6	0.04	216
91	GEN	Department of National Defence	Cumberland House 400 Cumberland Street Ottawa ON K1A 0R2	ESE/192.6	0.04	216
91	GEN	Department of National Defence	Cumberland House 400 Cumberland Street Ottawa ON K1A 0R2	ESE/192.6	0.04	216
91	GEN	Department of National Defence RP Ops	400 Cumberland Street Ottawa ON K1A 0R2	ESE/192.6	0.04	217
91	EHS		400 Cumberland St Ottawa ON K1N8X3	ESE/192.6	0.04	217
91	GEN	Department of National Defence RP Ops	400 Cumberland Street Ottawa ON K1A 0R2	ESE/192.6	0.04	218
91	GEN	Department of National Defence RP Ops	400 Cumberland Street Ottawa ON K1A 0R2	ESE/192.6	0.04	218

<i>Map Key</i>	<i>DB</i>	<i>Company/Site Name</i>	<i>Address</i>	<i>Dir/Dist (m)</i>	<i>Elev Diff (m)</i>	<i>Page Number</i>
91	GEN	Department of National Defense RP Ops	400 Cumberland Street Ottawa ON K1A 0R2	ESE/192.6	0.04	218
92	EHS		271 Dalhousie St Ottawa ON K1N7E5	NW/194.1	-1.05	219
93	ECA	City of Ottawa	70 Clarence St Ottawa ON K1P 1J1	W/194.1	2.06	219
94	EHS		400 Cumberland Street Ottawa ON K1N 8X3	ESE/194.2	-0.33	219
94	EHS		400 Cumberland Street Ottawa ON K1N 8X3	ESE/194.2	-0.33	220
94	EHS		400 Cumberland Street Ottawa ON K1N 8X3	ESE/194.2	-0.33	220
94	EHS		400 Cumberland Street Ottawa ON K1N 8X3	ESE/194.2	-0.33	220
95	EHS		147 Rideau Street Ottawa ON K1N 5X4	S/194.3	1.98	220
95	EHS		147A Rideau Street Ottawa ON K1N 5X4	S/194.3	1.98	220
96	EHS		201 Rideau Street Ottawa ON K1N 5X8	SE/195.1	0.97	221
96	EHS		201 Rideau Street Ottawa ON K1N 5X8	SE/195.1	0.97	221
96	EHS		201 Rideau Street Ottawa ON K1N 5X8	SE/195.1	0.97	221
96	EHS		201 Rideau Street Ottawa ON K1N 5X8	SE/195.1	0.97	221

<i>Map Key</i>	<i>DB</i>	<i>Company/Site Name</i>	<i>Address</i>	<i>Dir/Dist (m)</i>	<i>Elev Diff (m)</i>	<i>Page Number</i>
97	EHS		201 Rideau Ottawa ON K1N 5X8	SE/195.1	0.97	221
97	EHS		201 Rideau Ottawa ON K1N 5X8	SE/195.1	0.97	222
97	EHS		201 Rideau Ottawa ON K1N 5X8	SE/195.1	0.97	222
97	EHS		201 Rideau Ottawa ON K1N 5X8	SE/195.1	0.97	222
98	EHS		271 Dalhousie Street Ottawa ON K1N 7E5	NW/197.0	-1.05	222
98	EHS		271 Dalhousie Street Ottawa ON K1N 7E5	NW/197.0	-1.05	223
98	EHS		271 Dalhousie Street Ottawa ON K1N 7E5	NW/197.0	-1.05	223
98	EHS		271 Dalhousie Street Ottawa ON K1N 7E5	NW/197.0	-1.05	223
99	CA	OTTAWA CITY - YORK ST.	YORK ST/SUSSEX DR/DALHOUSIE ST OTTAWA CITY ON	WSW/197.7	1.90	223
99	CA	R.M. OF OTTAWA-CARLETON - YORK ST.	YORK ST/SUSSEX DR/DALHOUSIE ST OTTAWA CITY ON	WSW/197.7	1.90	223
99	CA		Byward and William Ottawa ON	WSW/197.7	1.90	224
99	CA		Byward and William Ottawa ON	WSW/197.7	1.90	224
100	SCT	Industry Images Inc.	78 George St Suite 301 Ottawa ON K1N 5W1	SSW/199.6	2.98	224

Map Key	DB	Company/Site Name	Address	Dir/Dist (m)	Elev Diff (m)	Page Number
101	GEN	OLRT CONSTRUCTORS	RIDEAU STREET & DALHOUSIE STREET OTTAWA ON K1N 5X4	SSE/199.7	1.98	225
101	SPL	Unknown<UNOFFICIAL>	Ottawa ON	SSE/199.7	1.98	225
102	WWIS		117 RIDEAU ST Ottawa ON Well ID: 7217513	SSW/200.2	2.98	226
103	ECA	THE NON-PROFIT ORGANIZATION FOR ALMAGUIN HOUSING INC. (N. O.A.H.)	ON	SE/203.8	0.97	229
104	EHS		202 Clarence Street Ottawa ON K1N 5R1	NE/203.8	-2.33	229
105	BORE		ON	W/204.0	0.98	230
106	EHS		168-174 Murray Street Ottawa ON K1N 5M8	NNW/204.2	-1.33	231
106	EHS		168-174 Murray Street Ottawa ON K1N 5M8	NNW/204.2	-1.33	232
106	EHS		168-174 Murray Street Ottawa ON K1N 5M8	NNW/204.2	-1.33	232
106	EHS		168-174 Murray Street Ottawa ON K1N 5M8	NNW/204.2	-1.33	232
107	EHS		147 Rideau Street Ottawa ON K1N 5X4	S/204.9	1.98	232
107	EHS		147 Rideau Street Ottawa ON K1N 5X4	S/204.9	1.98	232
107	EHS		147 Rideau Street Ottawa ON K1N 5X4	S/204.9	1.98	233

<i>Map Key</i>	<i>DB</i>	<i>Company/Site Name</i>	<i>Address</i>	<i>Dir/Dist (m)</i>	<i>Elev Diff (m)</i>	<i>Page Number</i>
107	EHS		147 Rideau Street Ottawa ON K1N 5X4	S/204.9	1.98	233
108	GEN	ZIPPY PRINT 43-573	227 RIDEAU ST. OTTAWA ON K1N 5X8	ESE/205.1	-0.33	233
108	GEN	ZIPPY PRINT	227 RIDEAU STREET OTTAWA ON K1N 5X8	ESE/205.1	-0.33	233
109	EHS		162 Murray Street Ottawa ON K1N 5M8	NNW/205.4	-1.33	234
110	RSC	8887322 CANADA INC.	215 RIDEAU STREET, OTTAWA, ON K1N 9M2, 209 RIDEAU STREET, OTTAWA, ON K1N 5X8 Ottawa ON	ESE/206.5	1.04	234
111	EHS		312 Cumberland Street Ottawa ON	NNE/206.6	-1.97	235
111	GEN	Ottawa Community Housing Corp.	312 Cumberland Ottawa ON K1N 1B3	NNE/206.6	-1.97	235
112	BORE		ON	ENE/207.0	-2.96	236
113	EHS		Site 1 - 55 Byward Market Sq. Ottawa ON K1N 9C3	WSW/208.5	2.97	237
113	EHS		Site 1 - 55 Byward Market Sq. Ottawa ON K1N 9C3	WSW/208.5	2.97	237
114	EHS		157 Clarence Street & 162-166 Murray Street Ottawa ON	NNW/208.6	-1.33	238
115	SPL		137 Rideau St Ottawa ON	S/209.5	1.98	238

Map Key	DB	Company/Site Name	Address	Dir/Dist (m)	Elev Diff (m)	Page Number
116	GEN	OCSCC 735 - CI Property Management	179 George Street Ottawa ON K1N 1J8	E/209.8	-2.02	239
117	SCT	Rocky Mountain Chocolate	55 Byward Market Sq Ottawa ON K1N 9C3	WSW/210.0	2.97	239
117	SCT	Rocky Mountain Chocolate	55 By Ward Market Sq Ottawa ON K1N 9C3	WSW/210.0	2.97	239
117	INC		55 Byward Market Square, Ottawa ON K1N 9C3	WSW/210.0	2.97	239
117	GEN	670662 Ontario Ltd	55 Byward Market Square Ottawa ON	WSW/210.0	2.97	240
118	EHS		74 George Street Ottawa ON Ottawa ON K1N 5W1	SSW/211.7	2.98	241
118	EHS		74 George Street Ottawa ON Ottawa ON K1N 5W1	SSW/211.7	2.98	241
118	EHS		74 George Street Ottawa ON Ottawa ON K1N 5W1	SSW/211.7	2.98	241
118	EHS		74 George Street Ottawa ON Ottawa ON K1N 5W1	SSW/211.7	2.98	241
119	GEN	Cityview Rental Services	180 Murray Street Ottawa ON K1N 5M8	N/211.8	-1.26	241
119	EHS		180 Murray Street Ottawa ON	N/211.8	-1.26	242
119	EHS		180 Murray Street Ottawa ON K1N 5M8	N/211.8	-1.26	242
119	EHS		180 Murray Street Ottawa ON K1N 5M8	N/211.8	-1.26	242

Map Key	DB	Company/Site Name	Address	Dir/Dist (m)	Elev Diff (m)	Page Number
119	EHS		180 Murray Street Ottawa ON K1N 5M8	N/211.8	-1.26	242
119	EHS		180 Murray Street Ottawa ON K1N 5M8	N/211.8	-1.26	243
120	EHS		185 York Street Ottawa ON	NE/212.8	-4.10	243
121	RSC	90 George Street Limited	135 Rideau Street, Ottawa, Ontario, ON K1N 5X4	SSW/213.1	1.98	243
122	WWIS		272 DALHOUSE STREET OTTAWA ON <i>Well ID: 7243416</i>	WNW/213.8	-1.05	243
123	EHS		Site 2 - Byward Market Parking Garage Ottawa ON K1N 9C3	W/213.9	2.07	246
123	EHS		Site 2 - Byward Market Parking Garage Ottawa ON K1N 9C3	W/213.9	2.07	246
124	EHS		Dalhousie St Murray St Ottawa ON	NW/214.7	-1.05	247
125	INC		85 Clarence Street, Ottawa, Sygon ON	W/215.5	0.29	247
126	EHS		185 York Street Ottawa ON K1N 5T7	NE/216.7	-4.10	248
126	EHS		185 York Street Ottawa ON K1N 5T7	NE/216.7	-4.10	248
126	EHS		185 York Street Ottawa ON K1N 5T7	NE/216.7	-4.10	248
126	EHS		185 York Street Ottawa ON K1N 5T7	NE/216.7	-4.10	248

Map Key	DB	Company/Site Name	Address	Dir/Dist (m)	Elev Diff (m)	Page Number
127	SPL	Mark Mikehale<UNOFFICIAL>	310 Cumberland Street Ottawa ON K1N 7H9	N/217.3	-2.01	249
128	EHS		100 Murray Street Ottawa ON	WNW/218.3	-0.02	249
129	EHS		110 Murray Street ottawa ON K1N 5M6	WNW/218.7	-0.33	250
130	WWIS		117 RIDEAU ST Ottawa ON <i>Well ID: 7217514</i>	SSW/220.1	1.92	250
131	SPL	Mark Mikhael	308 Cumberland St Ottawa ON K1N 7H9	N/222.0	-2.01	253
132	GEN	RIDEAU COLOR	168 RIDEAU STREET OTTAWA ON K1W 5X6	SSE/223.0	1.98	254
133	SCT	Spade Media Inc.	267 Dalhousie St Suite 2 Ottawa ON K1N 7E3	NW/223.6	-1.02	254
134	BORE		ON	WSW/227.6	2.98	254
135	SPL	PUC	70 CLARENCE STREET OTTAWA CITY ON	W/229.5	0.98	256
135	GEN	City of Ottawa	70 clarence street ottawa ON K1N 5P5	W/229.5	0.98	257
135	GEN	City of Ottawa	70 clarence street ottawa ON K1N 5P5	W/229.5	0.98	257
135	GEN	City of Ottawa	70 clarence street ottawa ON K1N 5P5	W/229.5	0.98	258
135	GEN	City of Ottawa	70 clarence street ottawa ON K1N 5P5	W/229.5	0.98	258

Map Key	DB	Company/Site Name	Address	Dir/Dist (m)	Elev Diff (m)	Page Number
135	GEN	City of Ottawa	70 clarence street ottawa ON K1N 5P5	W/229.5	0.98	258
135	GEN	City of Ottawa	70 clarence street ottawa ON K1N 5P5	W/229.5	0.98	259
135	GEN	City of Ottawa	70 clarence street ottawa ON K1N 5P5	W/229.5	0.98	259
136	SCT	MARIGOLD JEWELLERS	266 DALHOUSIE ST OTTAWA ON K1N 7E4	NW/230.8	-1.02	259
136	GEN	PHARMACIE BRISSON LTEE	270 DALHOUSIE STREET OTTAWA ON K1N 7E4	NW/230.8	-1.02	260
136	SCT	Marigold Design Studio Ltd.	266 Dalhousie St Ottawa ON K1N 7E4	NW/230.8	-1.02	260
136	GEN	Pharmacie Brisson Pharmacy Limited	270 Dalhousie street Ottawa ON K1N7E4	NW/230.8	-1.02	260
136	GEN	Pharmacie Brisson Pharmacy Limited	270 Dalhousie street Ottawa ON K1N7E4	NW/230.8	-1.02	261
137	EHS		100 Murray Street ottawa on Ottawa ON K1N	WNW/232.8	-0.02	261
137	EHS		100 Murray Street ottawa on Ottawa ON K1N	WNW/232.8	-0.02	261
137	EHS		100 Murray Street ottawa on Ottawa ON K1N	WNW/232.8	-0.02	262
137	EHS		100 Murray Street ottawa on Ottawa ON K1N	WNW/232.8	-0.02	262
138	GEN	Capital Elevator Ltd.	159 Murray St Ottawa ON K1N 5M7	NNW/233.8	-1.33	262

Map Key	DB	Company/Site Name	Address	Dir/Dist (m)	Elev Diff (m)	Page Number
139	INC		302 CUMBERLAND STREET, OTTAWA ON	N/234.9	-1.90	262
140	FCS	350 King Edward (Former Bank of Canada Bldg)	Ottawa ON	ENE/235.8	-3.34	263
141	EHS		117 Rideau St Ottawa ON K1N5X4	SSW/236.1	2.67	268
141	GEN	DUFRESNE PILING COMPANY (1967) LTD.	117 RIDEAU STREET OTTAWA ON K1N 5X4	SSW/236.1	2.67	269
141	GEN	OLRT Constructors/Dragados/EllisDon Corp	117 Rideau Street - Rideau Station (East Entrance) Ottawa ON K1N 5X4	SSW/236.1	2.67	269
141	GEN	OLRT Constructors/Dragados/EllisDon Corp	117 Rideau Street - Rideau Station (East Entrance) Ottawa ON K1N 5X4	SSW/236.1	2.67	269
141	SPL	OLRT Constructors<UNOFFICIAL>	117 Rideau st Ottawa ON	SSW/236.1	2.67	270
141	SPL	City of Ottawa	117 Rideau St Ottawa ON	SSW/236.1	2.67	271
141	SPL		117 Rideau St Ottawa ON	SSW/236.1	2.67	272
141	GEN	OLRT Constructors/Dragados/EllisDon Corp	117 Rideau Street - Rideau Station (East Entrance) Ottawa ON K1N 5X4	SSW/236.1	2.67	272
142	FRST		350 King Edward Avenue Ottawa ON	ENE/237.2	-3.34	273
143	EHS		211 Clarence Street Ottawa ON K1N 5R1	NNE/237.3	-3.14	279
143	EHS		211 Clarence Street Ottawa ON K1N 5R1	NNE/237.3	-3.14	279

Map Key	DB	Company/Site Name	Address	Dir/Dist (m)	Elev Diff (m)	Page Number
143	EHS		211 Clarence Street Ottawa ON K1N 5R1	NNE/237.3	-3.14	279
143	EHS		211 Clarence Street Ottawa ON K1N 5R1	NNE/237.3	-3.14	279
144	SPL	TRANSPORT TRUCK	RIDEAU ST/NICHOLAS ST MOTOR VEHICLE (OPERATING FLUID) OTTAWA CITY ON	S/237.5	1.98	280
144	SPL	O.C. TRANSPOR	ON RIDEAU WESTBOUND JUST EAST OF NICHOLAS. 164 COLLANADE OTTAWA ON	S/237.5	1.98	280
144	SPL	City of Ottawa	Intersection of Nicholas St. and Rideau St. Ottawa ON	S/237.5	1.98	281
144	SPL	City of Ottawa	Rideau St/Nicholas St.<UNOFFICIAL> Ottawa ON	S/237.5	1.98	282
145	EHS		62 William Street Ottawa ON K1N 7A3	SSW/238.1	3.03	283
146	SCT	Animal Nutrition Assn Cda	109 Murray St Unit 2 Ottawa ON K1N 5M5	WNW/239.4	-1.05	283
147	SCT	CANADIAN ARCTIC RESOURCES	1 NICHOLAS ST SUITE 1100 OTTAWA ON K1N 7B7	SSE/240.9	1.98	283
147	SCT	Human Rights Internet	1 Nicholas St Suite 1105 Ottawa ON K1N 7B7	SSE/240.9	1.98	284
147	SCT	Canadian Council for	1 Nicholas St Suite 300 Ottawa ON K1N 7B7	SSE/240.9	1.98	284
147	EHS		1 Nicholas St Ottawa ON K1N 7B7	SSE/240.9	1.98	284
147	SCT	Jurisfemme	1 Nicholas St Suite 604 Ottawa ON K1N 7B7	SSE/240.9	1.98	284

<i>Map Key</i>	<i>DB</i>	<i>Company/Site Name</i>	<i>Address</i>	<i>Dir/Dist (m)</i>	<i>Elev Diff (m)</i>	<i>Page Number</i>
147	EHS		1 Nicholas Street Ottawa ON K1N 7B7	SSE/240.9	1.98	285
147	EASR	UNIVERSITY OF OTTAWA / UNIVERSITE D'OTTAWA	1 NICHOLAS STREET OTTAWA ON K1N 7B7	SSE/240.9	1.98	285
147	EASR	UNIVERSITY OF OTTAWA / UNIVERSITE D'OTTAWA	1 NICHOLAS STREET OTTAWA ON K1N 7B7	SSE/240.9	1.98	285
147	EASR	UNIVERSITY OF OTTAWA / UNIVERSITE D'OTTAWA	1 NICHOLAS STREET, SUITE 840 OTTAWA ON K1N 7B7	SSE/240.9	1.98	285
147	EASR	UNIVERSITY OF OTTAWA / UNIVERSITE D'OTTAWA	1 NICHOLAS STREET, SUITE 840 OTTAWA ON K1N 7B7	SSE/240.9	1.98	286
147	GEN	DISTRICT REALTY	1 NICHOLAS STREET OTTAWA ON K1N 5X6	SSE/240.9	1.98	286
148	GEN	AMBIENCE RECORDERS 02- 491	200 RIDEAU STREET OTTAWA ON K1N 5Y1	ESE/242.1	1.67	286
148	HINC		200 RIDEAU STREET OTTAWA ON	ESE/242.1	1.67	287
148	GEN	Rexall Pharmacy Group Ltd.	200 Rideau St. Ottawa ON K1N 5Y1	ESE/242.1	1.67	287
148	GEN	Pharma Plus Drugmarts Ltd.	200 Rideau St. Ottawa ON K1N 5Y1	ESE/242.1	1.67	287
148	GEN	Pharma Plus Drugmarts Ltd.	200 Rideau St. Ottawa ON K1N 5Y1	ESE/242.1	1.67	288
148	GEN	Rexall Pharmacy Group Ltd.	200 Rideau St. Ottawa ON K1N 5Y1	ESE/242.1	1.67	288
148	GEN	Rexall Pharmacy Group Ltd.	200 Rideau St. Ottawa ON K1N 5Y1	ESE/242.1	1.67	289

Map Key	DB	Company/Site Name	Address	Dir/Dist (m)	Elev Diff (m)	Page Number
148	PINC	PIPELINE HIT 2"	200 RIDEAU ST.,OTTAWA,ON,K1N 5Y1, CA ON	ESE/242.1	1.67	289
148	GEN	Rexall Pharmacy Group Ltd.	200 Rideau St. Ottawa ON K1N 5Y1	ESE/242.1	1.67	289
148	GEN	Rexall Pharmacy Group Ltd.	200 Rideau St. Ottawa ON K1N 5Y1	ESE/242.1	1.67	290
149	EHS		222 Clarence Street Ottawa ON	NE/242.3	-3.33	290
150	EHS		113 Murray St Ottawa ON K1N 5M5	WNW/243.3	-1.05	290
151	CA	OTTAWA CITY - MURRAY STREET	PARENT STREET/CLARENCE STREET OTTAWA CITY ON	W/243.3	0.90	291
152	SPL		Byward Market Square @ George Street Ottawa ON	SW/243.6	2.98	291
153	EHS		70 George Street Ottawa ON K1N 5V9	SW/244.5	2.98	292
154	SPL		62 George St, Downtown Ottawa ON	SW/248.8	2.98	292
155	SCT	Enviro Copies	404 Dalhousie St Ottawa ON K1N 9J9	SSE/249.4	1.98	293
155	SCT	Rytec Printing	404 Dalhousie St Ottawa ON K1N 9J9	SSE/249.4	1.98	293
155	SCT	Rytec Printing	404 Dalhousie St Ottawa ON K1N 9J9	SSE/249.4	1.98	293

Executive Summary: Summary By Data Source

BORE - Borehole

A search of the BORE database, dated 1875-Jul 2018 has found that there are 5 BORE site(s) within approximately 0.25 kilometers of the project property.

<u>Equal/Higher Elevation</u>	<u>Address</u>	<u>Direction</u>	<u>Distance (m)</u>	<u>Map Key</u>
	ON	W	44.03	<u>6</u>
	ON	WSW	174.96	<u>70</u>
	ON	W	204.01	<u>105</u>
	ON	WSW	227.61	<u>134</u>

<u>Lower Elevation</u>	<u>Address</u>	<u>Direction</u>	<u>Distance (m)</u>	<u>Map Key</u>
	ON	ENE	207.05	<u>112</u>

CA - Certificates of Approval

A search of the CA database, dated 1985-Oct 30, 2011* has found that there are 14 CA site(s) within approximately 0.25 kilometers of the project property.

<u>Equal/Higher Elevation</u>	<u>Address</u>	<u>Direction</u>	<u>Distance (m)</u>	<u>Map Key</u>
City of Ottawa	63 York Street Ottawa ON	W	156.29	<u>48</u>
City of Ottawa	63 York Street Ottawa ON	W	156.29	<u>48</u>

<u>Equal/Higher Elevation</u>	<u>Address</u>	<u>Direction</u>	<u>Distance (m)</u>	<u>Map Key</u>
City of Ottawa	63 York Street Ottawa ON	W	156.29	48
	Byward and William Ottawa ON	WSW	197.72	99
OTTAWA CITY - YORK ST.	YORK ST/SUSSEX DR/DALHOUSIE ST OTTAWA CITY ON	WSW	197.72	99
R.M. OF OTTAWA-CARLETON - YORK ST.	YORK ST/SUSSEX DR/DALHOUSIE ST OTTAWA CITY ON	WSW	197.72	99
	Byward and William Ottawa ON	WSW	197.72	99
OTTAWA CITY - MURRAY STREET	PARENT STREET/CLARENCE STREET OTTAWA CITY ON	W	243.34	151
<u>Lower Elevation</u>	<u>Address</u>	<u>Direction</u>	<u>Distance (m)</u>	<u>Map Key</u>
360Lofts Inc.	356 to 358Q Cumberland St Ottawa ON	ENE	130.42	31
CARLETON CONDOMINIUM CORP. #375	160 GEORGE STREET OTTAWA CITY ON K1N 9M2	ESE	138.22	39
CARLETON CONDOMINIUM CORP. #375	160 GEORGE STREET OTTAWA CITY ON K1N 9M2	ESE	138.22	39
OTTAWA CITY - CATHCART ST.	CUMBERLAND ST./GEORGE ST. OTTAWA CITY ON	E	176.65	74
R.M. OF OTTAWA-CARLETON- CATHCART ST.	CUMBERLAND ST./GEORGE ST. OTTAWA CITY ON	E	176.65	74

Urban Capital (York) Inc.	180 York Street Ottawa ON	ENE	179.40	79
---------------------------	------------------------------	-----	--------	--------------------

CDRY - Dry Cleaning Facilities

A search of the CDRY database, dated Jan 2004-Dec 2022 has found that there are 2 CDRY site(s) within approximately 0.25 kilometers of the project property.

<u>Lower Elevation</u>	<u>Address</u>	<u>Direction</u>	<u>Distance (m)</u>	<u>Map Key</u>
Market Cleaners Limited	286 Dalhousie St Ottawa ON K1N7E6	WNW	164.55	54
Market Cleaners Limited	286 Dalhosie St Ottawa ON K1N7E6	WNW	164.55	54

CFOT - Commercial Fuel Oil Tanks

A search of the CFOT database, dated Oct 2023 has found that there are 1 CFOT site(s) within approximately 0.25 kilometers of the project property.

<u>Equal/Higher Elevation</u>	<u>Address</u>	<u>Direction</u>	<u>Distance (m)</u>	<u>Map Key</u>
BELL MEDIA INC	87 GEORGE ST OTTAWA ON	WSW	146.37	43

EASR - Environmental Activity and Sector Registry

A search of the EASR database, dated Oct 2011-Dec 31, 2023 has found that there are 5 EASR site(s) within approximately 0.25 kilometers of the project property.

<u>Equal/Higher Elevation</u>	<u>Address</u>	<u>Direction</u>	<u>Distance (m)</u>	<u>Map Key</u>
8887322 CANADA INC.	201 RIDEAU ST OTTAWA ON K1N 5X8	ESE	173.75	68
UNIVERSITY OF OTTAWA / UNIVERSITE D'OTTAWA	1 NICHOLAS STREET OTTAWA ON K1N 7B7	SSE	240.86	147
UNIVERSITY OF OTTAWA / UNIVERSITE D'OTTAWA	1 NICHOLAS STREET OTTAWA ON K1N 7B7	SSE	240.86	147

<u>Equal/Higher Elevation</u>	<u>Address</u>	<u>Direction</u>	<u>Distance (m)</u>	<u>Map Key</u>
UNIVERSITY OF OTTAWA / UNIVERSITE D'OTTAWA	1 NICHOLAS STREET, SUITE 840 OTTAWA ON K1N 7B7	SSE	240.86	147
UNIVERSITY OF OTTAWA / UNIVERSITE D'OTTAWA	1 NICHOLAS STREET, SUITE 840 OTTAWA ON K1N 7B7	SSE	240.86	147

EBR - Environmental Registry

A search of the EBR database, dated 1994 - Dec 31, 2023 has found that there are 1 EBR site(s) within approximately 0.25 kilometers of the project property.

<u>Lower Elevation</u>	<u>Address</u>	<u>Direction</u>	<u>Distance (m)</u>	<u>Map Key</u>
Urban Capital (York) Inc.	180 York Street Ottawa Ontario Ottawa ON	ENE	179.40	79

ECA - Environmental Compliance Approval

A search of the ECA database, dated Oct 2011- Dec 31, 2023 has found that there are 7 ECA site(s) within approximately 0.25 kilometers of the project property.

<u>Equal/Higher Elevation</u>	<u>Address</u>	<u>Direction</u>	<u>Distance (m)</u>	<u>Map Key</u>
City of Ottawa	63 York Street Ottawa ON K2G 6J8	W	156.29	48
City of Ottawa	63 York Street Ottawa ON K2G 6J8	W	156.29	48
City of Ottawa	63 York Street Ottawa ON K1P 1J1	W	156.29	48
City of Ottawa	70 Clarence St Ottawa ON K1P 1J1	W	194.12	93
THE NON-PROFIT ORGANIZATION FOR ALMAGUIN HOUSING INC. (N.O.A.H.)	ON	SE	203.79	103

<u>Lower Elevation</u>	<u>Address</u>	<u>Direction</u>	<u>Distance (m)</u>	<u>Map Key</u>
360Lofts Inc.	356 to 358Q Cumberland St Ottawa ON K1S 1A3	ENE	130.49	32
Urban Capital (York) Inc.	180 York St Ottawa ON M5C 1C3	ENE	179.40	79

EHS - ERIS Historical Searches

A search of the EHS database, dated 1999-Dec 31, 2023 has found that there are 137 EHS site(s) within approximately 0.25 kilometers of the project property.

<u>Equal/Higher Elevation</u>	<u>Address</u>	<u>Direction</u>	<u>Distance (m)</u>	<u>Map Key</u>
	116 York St Ottawa ON K1N5T5	ENE	17.23	1
	n/a Ottawa ON	SE	35.85	4
	141 George Street Ottawa ON K1N 5W5	SSE	37.80	5
	141 George Street Ottawa ON K1N 5W5	SSE	37.80	5
	141 George Street Ottawa ON K1N 5W5	SSE	37.80	5
	141 George Street Ottawa ON K1N 5W5	SSE	37.80	5
	353 and 355 Dalhousie Street Ottawa ON	S	79.21	17
	350 Dalhousie St Ottawa ON K1N7E9	WSW	86.67	20

<u>Equal/Higher Elevation</u>	<u>Address</u>	<u>Direction</u>	<u>Distance (m)</u>	<u>Map Key</u>
	350 Dalhousie Street Ottawa ON Ottawa ON K1N 8Y3	WSW	86.67	<u>20</u>
	350 Dalhousie Street Ottawa ON Ottawa ON K1N 8Y3	WSW	86.67	<u>20</u>
	350 Dalhousie Street Ottawa ON Ottawa ON K1N 8Y3	WSW	86.67	<u>20</u>
	311-313 Dalhousie St Ottawa ON K1N 7E8	NW	89.23	<u>21</u>
	298-308 Dalhousie And 120-122 Clarence Street Ottawa ON	WNW	122.06	<u>29</u>
	171 Rideau St Ottawa ON K1N 9P1	SSE	137.71	<u>37</u>
	171 Rideau St Ottawa ON K1N 9P1	SSE	137.71	<u>37</u>
	171 Rideau St Ottawa ON K1N 9P1	SSE	137.71	<u>37</u>
	171 Rideau St Ottawa ON K1N 9P1	SSE	137.71	<u>37</u>
	110 Clarence Street Ottawa ON K1N 5P6	WNW	137.73	<u>38</u>
	110 Clarence Street Ottawa ON K1N 5P6	WNW	137.73	<u>38</u>
	110 Clarence Street Ottawa ON K1N 5P6	WNW	137.73	<u>38</u>

<u>Equal/Higher Elevation</u>	<u>Address</u>	<u>Direction</u>	<u>Distance (m)</u>	<u>Map Key</u>
	110 Clarence Street Ottawa ON K1N 5P6	WNW	137.73	38
	291-297 DALHOUSIE STREET OTTAWA ON K1N 7E5	NW	147.31	44
	62-66 York Street Ottawa ON K1N 8Y3	WSW	153.53	47
	61 York Street and 92 Clarence Street Ottawa ON	W	158.76	49
	179 Rideau St Ottawa ON K1N5X8	SSE	159.23	51
	35 William Street Ottawa ON K1N 6Z9	WSW	167.72	57
	35 William Street Ottawa ON K1N 6Z9	WSW	167.72	57
	35 William Street Ottawa ON K1N 6Z9	WSW	167.72	57
	35 William Street Ottawa ON K1N 6Z9	WSW	167.72	57
	54 York Street Ottawa ON K1N 6Z9	WSW	173.09	67
	54 York Street Ottawa ON K1N 6Z9	WSW	173.09	67

<u>Equal/Higher Elevation</u>	<u>Address</u>	<u>Direction</u>	<u>Distance (m)</u>	<u>Map Key</u>
	54 York Street Ottawa ON K1N 6Z9	WSW	173.09	<u>67</u>
	54 York Street Ottawa ON K1N 6Z9	WSW	173.09	<u>67</u>
	90 George St Ottawa ON K1N0A8	SSW	184.11	<u>84</u>
	90 George Street Ottawa ON Ottawa ON K1N 0A8	SSW	184.11	<u>84</u>
	90 George Street Ottawa ON Ottawa ON K1N 0A8	SSW	184.11	<u>84</u>
	90 George Street Ottawa ON Ottawa ON K1N 0A8	SSW	184.11	<u>84</u>
	90 George Street Ottawa ON Ottawa ON K1N 0A8	SSW	184.11	<u>84</u>
	400 Cumberland Street Ottawa ON K1N 8X3	ESE	192.62	<u>91</u>
	400 Cumberland St Ottawa ON K1N8X3	ESE	192.62	<u>91</u>
	147 Rideau Street Ottawa ON K1N 5X4	S	194.25	<u>95</u>
	147A Rideau Street Ottawa ON K1N 5X4	S	194.25	<u>95</u>
	201 Rideau Street Ottawa ON K1N 5X8	SE	195.10	<u>96</u>

<u>Equal/Higher Elevation</u>	<u>Address</u>	<u>Direction</u>	<u>Distance (m)</u>	<u>Map Key</u>
	201 Rideau Street Ottawa ON K1N 5X8	SE	195.10	96
	201 Rideau Street Ottawa ON K1N 5X8	SE	195.10	96
	201 Rideau Street Ottawa ON K1N 5X8	SE	195.10	96
	201 Rideau Ottawa ON K1N 5X8	SE	195.13	97
	201 Rideau Ottawa ON K1N 5X8	SE	195.13	97
	201 Rideau Ottawa ON K1N 5X8	SE	195.13	97
	201 Rideau Ottawa ON K1N 5X8	SE	195.13	97
	147 Rideau Street Ottawa ON K1N 5X4	S	204.91	107
	147 Rideau Street Ottawa ON K1N 5X4	S	204.91	107
	147 Rideau Street Ottawa ON K1N 5X4	S	204.91	107
	147 Rideau Street Ottawa ON K1N 5X4	S	204.91	107

<u>Equal/Higher Elevation</u>	<u>Address</u>	<u>Direction</u>	<u>Distance (m)</u>	<u>Map Key</u>
	Site 1 - 55 Byward Market Sq. Ottawa ON K1N 9C3	WSW	208.54	113
	Site 1 - 55 Byward Market Sq. Ottawa ON K1N 9C3	WSW	208.54	113
	74 George Street Ottawa ON Ottawa ON K1N 5W1	SSW	211.74	118
	74 George Street Ottawa ON Ottawa ON K1N 5W1	SSW	211.74	118
	74 George Street Ottawa ON Ottawa ON K1N 5W1	SSW	211.74	118
	74 George Street Ottawa ON Ottawa ON K1N 5W1	SSW	211.74	118
	Site 2 - Byward Market Parking Garage Ottawa ON K1N 9C3	W	213.89	123
	Site 2 - Byward Market Parking Garage Ottawa ON K1N 9C3	W	213.89	123
	117 Rideau St Ottawa ON K1N5X4	SSW	236.08	141
	62 William Street Ottawa ON K1N 7A3	SSW	238.08	145
	1 Nicholas St Ottawa ON K1N 7B7	SSE	240.86	147
	1 Nicholas Street Ottawa ON K1N 7B7	SSE	240.86	147

<u>Equal/Higher Elevation</u>	<u>Address</u>	<u>Direction</u>	<u>Distance (m)</u>	<u>Map Key</u>
	70 George Street Ottawa ON K1N 5V9	SW	244.47	153

<u>Lower Elevation</u>	<u>Address</u>	<u>Direction</u>	<u>Distance (m)</u>	<u>Map Key</u>
	126 York Street Ottawa ON K1N	ENE	52.73	9
	126 York Street Ottawa ON K1N	ENE	52.73	9
	126 York Street Ottawa ON K1N	ENE	52.73	9
	126 York Street Ottawa ON K1N	ENE	52.73	9
	126 York Street Ottawa ON K1N	ENE	52.73	9
	126 York Street Ottawa ON K1N	ENE	52.73	9
	126 York Street Ottawa ON K1N	ENE	52.73	9
	126 York Street Ottawa ON K1N	ENE	52.73	9
	119 York St Ottawa ON K1N5T4	NNW	69.36	12
	127 York Street Ottawa ON K1N 5T4	N	72.98	13

127 York Street Ottawa ON K1N 5T4	N	72.98	<u>13</u>
127 York Street Ottawa ON K1N 5T4	N	72.98	<u>13</u>
127 York Street Ottawa ON K1N 5T4	N	72.98	<u>13</u>
127 York Street Ottawa ON K1N 5T4	N	75.66	<u>15</u>
127 York Street Ottawa ON K1N 5T4	N	75.66	<u>15</u>
127 York Street Ottawa ON K1N 5T4	N	75.66	<u>15</u>
127 York Street Ottawa ON K1N 5T4	N	75.66	<u>15</u>
135-145 York Street Ottawa ON K1N 8Y3	NNE	94.66	<u>22</u>
135 York St Ottawa ON K1N5T4	NNE	98.84	<u>24</u>
380 Cumberland Street Ottawa ON K1N 1J8	E	142.74	<u>41</u>
174 Clarence Street, Ottawa, Ontario Ottawa ON K1N 5P8	NNE	149.83	<u>45</u>
174 Clarence Street, Ottawa, Ontario Ottawa ON K1N 5P8	NNE	149.83	<u>45</u>

174 Clarence Street, Ottawa, Ontario Ottawa ON K1N 5P8	NNE	149.83	<u>45</u>
389 Cumberland Street Ottawa ON K1N 1H8	ENE	171.59	<u>63</u>
296 Dalhousie Street Ottawa ON K1N 7E7	WNW	174.29	<u>69</u>
296 Dalhousie Street Ottawa ON K1N 7E7	WNW	174.29	<u>69</u>
296 Dalhousie Street Ottawa ON K1N 7E7	WNW	174.29	<u>69</u>
296 Dalhousie Street Ottawa ON K1N 7E7	WNW	174.29	<u>69</u>
339 Cumberland St Ottawa ON K1N1J6	NE	179.15	<u>78</u>
217 Rideau St Ottawa ON K1N5X8	ESE	188.49	<u>87</u>
271 Dalhousie St Ottawa ON K1N7E5	NW	194.06	<u>92</u>
400 Cumberland Street Ottawa ON K1N 8X3	ESE	194.15	<u>94</u>
400 Cumberland Street Ottawa ON K1N 8X3	ESE	194.15	<u>94</u>
400 Cumberland Street Ottawa ON K1N 8X3	ESE	194.15	<u>94</u>
400 Cumberland Street Ottawa ON K1N 8X3	ESE	194.15	<u>94</u>

271 Dalhousie Street Ottawa ON K1N 7E5	NW	197.02	<u>98</u>
271 Dalhousie Street Ottawa ON K1N 7E5	NW	197.02	<u>98</u>
271 Dalhousie Street Ottawa ON K1N 7E5	NW	197.02	<u>98</u>
271 Dalhousie Street Ottawa ON K1N 7E5	NW	197.02	<u>98</u>
202 Clarence Street Ottawa ON K1N 5R1	NE	203.82	<u>104</u>
168-174 Murray Street Ottawa ON K1N 5M8	NNW	204.15	<u>106</u>
168-174 Murray Street Ottawa ON K1N 5M8	NNW	204.15	<u>106</u>
168-174 Murray Street Ottawa ON K1N 5M8	NNW	204.15	<u>106</u>
168-174 Murray Street Ottawa ON K1N 5M8	NNW	204.15	<u>106</u>
162 Murray Street Ottawa ON K1N 5M8	NNW	205.39	<u>109</u>
312 Cumberland Street Ottawa ON	NNE	206.57	<u>111</u>
157 Clarence Street & 162-166 Murray Street Ottawa ON	NNW	208.59	<u>114</u>

180 Murray Street Ottawa ON	N	211.81	119
180 Murray Street Ottawa ON K1N 5M8	N	211.81	119
180 Murray Street Ottawa ON K1N 5M8	N	211.81	119
180 Murray Street Ottawa ON K1N 5M8	N	211.81	119
180 Murray Street Ottawa ON K1N 5M8	N	211.81	119
185 York Street Ottawa ON	NE	212.78	120
Dalhousie St Murray St Ottawa ON	NW	214.68	124
185 York Street Ottawa ON K1N 5T7	NE	216.74	126
185 York Street Ottawa ON K1N 5T7	NE	216.74	126
185 York Street Ottawa ON K1N 5T7	NE	216.74	126
185 York Street Ottawa ON K1N 5T7	NE	216.74	126
100 Murray Street Ottawa ON	WNW	218.32	128
110 Murray Street ottawa ON K1N 5M6	WNW	218.73	129

100 Murray Street ottawa on Ottawa ON K1N	WNW	232.78	137
100 Murray Street ottawa on Ottawa ON K1N	WNW	232.78	137
100 Murray Street ottawa on Ottawa ON K1N	WNW	232.78	137
100 Murray Street ottawa on Ottawa ON K1N	WNW	232.78	137
211 Clarence Street Ottawa ON K1N 5R1	NNE	237.29	143
211 Clarence Street Ottawa ON K1N 5R1	NNE	237.29	143
211 Clarence Street Ottawa ON K1N 5R1	NNE	237.29	143
211 Clarence Street Ottawa ON K1N 5R1	NNE	237.29	143
222 Clarence Street Ottawa ON	NE	242.28	149
113 Murray St Ottawa ON K1N 5M5	WNW	243.30	150

FCS - Contaminated Sites on Federal Land

A search of the FCS database, dated Jun 2000-Oct 2023 has found that there are 1 FCS site(s) within approximately 0.25 kilometers of the project property.

<u>Lower Elevation</u>	<u>Address</u>	<u>Direction</u>	<u>Distance (m)</u>	<u>Map Key</u>
-------------------------------	-----------------------	-------------------------	----------------------------	-----------------------

350 King Edward (Former Bank of Canada Bldg)

Ottawa ON

ENE

235.84

[140](#)

FRST - Federal Identification Registry for Storage Tank Systems (FIRSTS)

A search of the FRST database, dated Oct 31, 2021 has found that there are 1 FRST site(s) within approximately 0.25 kilometers of the project property.

<u>Lower Elevation</u>	<u>Address</u>	<u>Direction</u>	<u>Distance (m)</u>	<u>Map Key</u>
	350 King Edward Avenue Ottawa ON	ENE	237.24	142

GEN - Ontario Regulation 347 Waste Generators Summary

A search of the GEN database, dated 1986-Oct 31, 2022 has found that there are 143 GEN site(s) within approximately 0.25 kilometers of the project property.

<u>Equal/Higher Elevation</u>	<u>Address</u>	<u>Direction</u>	<u>Distance (m)</u>	<u>Map Key</u>
AVELON MEWS LTD.	325 DALHOUSIE ST. OTTAWA ON K1N 7G2	SW	25.99	2
Regency hair centre	325 Dalhousie Ottawa ON K1N 7G2	SW	25.99	2
Regency hair centre	325 Dalhousie Ottawa ON K1N 7G2	SW	25.99	2
PRIESTLY DEMOLITION INC.	325 DALHOUSIE STREET OTTAWA ON	SW	25.99	2
Claridge Homes	325 Dalhousie Street Ottawa ON K1N7G1	SW	25.99	2
Claridge Homes	325 Dalhousie Street Ottawa ON K1N7G1	SW	25.99	2
Market Square Inn Limited Partnership	350 Dalhousie Ottawa ON	WSW	86.67	20

<u>Equal/Higher Elevation</u>	<u>Address</u>	<u>Direction</u>	<u>Distance (m)</u>	<u>Map Key</u>
Market Square Inn Limited Partnership	350 Dalhousie Ottawa ON	WSW	86.67	<u>20</u>
Market Square Inn Limited Partnership	350 Dalhousie Ottawa ON K1N 7E9	WSW	86.67	<u>20</u>
Market Square Inn Limited Partnership	350 Dalhousie Ottawa ON K1N 7E9	WSW	86.67	<u>20</u>
Market Square Inn Limited Partnership	350 Dalhousie Street Ottawa ON K1N 7E9	WSW	86.67	<u>20</u>
SPIC & SPAN-VALETOR-CASH CLEANERS	309 DALHOUSE STREET C/O 1764 WOODWARD DRIVE OTTAWA ON K2C 0P8	WNW	97.18	<u>23</u>
SPIC & SPAN-VALETOR-CASH CLEANERS 35-136	309 DALHOUSE STREET C/O 1764 WOODWARD DRIVE OTTAWA ON K2C 0P8	WNW	97.18	<u>23</u>
DESJARDINS PHARMACY LIMITED	298 DALHOUSIE STREET OTTAWA ON K1N 7E7	WNW	121.81	<u>28</u>
Pharmacie Desjardins Ltd.	298 Dalhousie Street Ottawa ON K1N 7E7	WNW	121.81	<u>28</u>
J. L. Mulley Pharmacy Inc.	298 DALHOUSIE STREET OTTAWA ON K1N 7E7	WNW	121.81	<u>28</u>
J. L. Mulley Pharmacy Inc.	298 DALHOUSIE STREET OTTAWA ON K1N 7E7	WNW	121.81	<u>28</u>
J. L. Mulley Pharmacy Inc.	298 DALHOUSIE STREET OTTAWA ON K1N 7E7	WNW	121.81	<u>28</u>
J. L. Mulley Pharmacy Inc.	298 DALHOUSIE STREET OTTAWA ON K1N 7E7	WNW	121.81	<u>28</u>

<u>Equal/Higher Elevation</u>	<u>Address</u>	<u>Direction</u>	<u>Distance (m)</u>	<u>Map Key</u>
J. L. Mulley Pharmacy Inc.	298 DALHOUSIE STREET OTTAWA ON K1N 7E7	WNW	121.81	28
J. L. Mulley Pharmacy Inc.	298 DALHOUSIE STREET OTTAWA ON K1N 7E7	WNW	121.81	28
Bell Canada	87 George St Ottawa ON	SW	139.09	40
Bell Canada	87 George St Ottawa ON	SW	139.09	40
Bell Canada	87 George St Ottawa ON K1N 9H7	SW	139.09	40
Bell Canada	87 George St Ottawa ON K1N 9H7	SW	139.09	40
Bell Canada	87 George St Ottawa ON K1N 9H7	SW	139.09	40
Bell Canada	87 George St Ottawa ON K1N 9H7	SW	139.09	40
Bell	87 George St. Ottawa ON K1N 9H7	SW	139.09	40
Bell	87 George St. Ottawa ON K1N 9H7	SW	139.09	40
Bell	87 George St. Ottawa ON K1N 9H7	SW	139.09	40

<u>Equal/Higher Elevation</u>	<u>Address</u>	<u>Direction</u>	<u>Distance (m)</u>	<u>Map Key</u>
Bell	87 George St. Ottawa ON K1N 9H7	SW	139.09	<u>40</u>
BASSI CONSTRUCTION LP	54 York St Ottawa ON K1N 6Z9	WSW	175.10	<u>71</u>
DAVID & CHRISTOPHER A. EDWARDS	215 RIDEAU STREET OTTAWA ON K1N 5X8	ESE	183.27	<u>82</u>
The Beer Store	209 RIDEAU STREET OTTAWA ON K1N 5X8	ESE	183.30	<u>83</u>
OCSCC NO.815	90 GEORGE STREET OTTAWA ON K1N 0A8	SSW	184.11	<u>84</u>
OCSCC NO.815	90 GEORGE STREET OTTAWA ON K1N 0A8	SSW	184.11	<u>84</u>
CANRIL CORPORATION	90 GEORGE STREET OTTAWA ON	SSW	184.11	<u>84</u>
Optimum Mechanical	90 George Str Ottawa ON K1N 0A8	SSW	184.11	<u>84</u>
DEPARTMENT OF NATIONAL DEFENSE	400 CUMBERLAND STREET OTTAWA ON K1N 8X3	ESE	192.62	<u>91</u>
Department of National Defence	Cumberland House 400 Cumberland Street Ottawa ON K1N 8X3	ESE	192.62	<u>91</u>
Department of National Defence	Cumberland House 400 Cumberland Street Ottawa ON K1N 8X3	ESE	192.62	<u>91</u>
Department of National Defence	Cumberland House 400 Cumberland Street Ottawa ON K1N 8X3	ESE	192.62	<u>91</u>

<u>Equal/Higher Elevation</u>	<u>Address</u>	<u>Direction</u>	<u>Distance (m)</u>	<u>Map Key</u>
Department of National Defence	Cumberland House 400 Cumberland Street Ottawa ON K1N 8X3	ESE	192.62	91
Department of National Defence	Cumberland House 400 Cumberland Street Ottawa ON K1N 8X3	ESE	192.62	91
Department of National Defence	Cumberland House 400 Cumberland Street Ottawa ON	ESE	192.62	91
Department of National Defence	Cumberland House 400 Cumberland Street Ottawa ON K1A 0R2	ESE	192.62	91
Department of National Defence	Cumberland House 400 Cumberland Street Ottawa ON K1A 0R2	ESE	192.62	91
Department of National Defence	Cumberland House 400 Cumberland Street Ottawa ON K1A 0R2	ESE	192.62	91
Department of National Defence RP Ops	400 Cumberland Street Ottawa ON K1A 0R2	ESE	192.62	91
Department of National Defence RP Ops	400 Cumberland Street Ottawa ON K1A 0R2	ESE	192.62	91
Department of National Defence RP Ops	400 Cumberland Street Ottawa ON K1A 0R2	ESE	192.62	91
Department of National Defence RP Ops	400 Cumberland Street Ottawa ON K1A 0R2	ESE	192.62	91
OLRT CONSTRUCTORS	RIDEAU STREET & DALHOUSIE STREET OTTAWA ON K1N 5X4	SSE	199.74	101

<u>Equal/Higher Elevation</u>	<u>Address</u>	<u>Direction</u>	<u>Distance (m)</u>	<u>Map Key</u>
670662 Ontario Ltd	55 Byward Market Square Ottawa ON	WSW	210.04	117
RIDEAU COLOR	168 RIDEAU STREET OTTAWA ON K1W 5X6	SSE	222.96	132
City of Ottawa	70 clarence street ottawa ON K1N 5P5	W	229.49	135
City of Ottawa	70 clarence street ottawa ON K1N 5P5	W	229.49	135
City of Ottawa	70 clarence street ottawa ON K1N 5P5	W	229.49	135
City of Ottawa	70 clarence street ottawa ON K1N 5P5	W	229.49	135
City of Ottawa	70 clarence street ottawa ON K1N 5P5	W	229.49	135
City of Ottawa	70 clarence street ottawa ON K1N 5P5	W	229.49	135
City of Ottawa	70 clarence street ottawa ON K1N 5P5	W	229.49	135
City of Ottawa	70 clarence street ottawa ON K1N 5P5	W	229.49	135
DUFRESNE PILING COMPANY (1967) LTD.	117 RIDEAU STREET OTTAWA ON K1N 5X4	SSW	236.08	141
OLRT Constructors/Dragados/EllisDon Corp	117 Rideau Street - Rideau Station (East Entrance) Ottawa ON K1N 5X4	SSW	236.08	141
OLRT Constructors/Dragados/EllisDon Corp	117 Rideau Street - Rideau Station (East Entrance) Ottawa ON K1N 5X4	SSW	236.08	141

<u>Equal/Higher Elevation</u>	<u>Address</u>	<u>Direction</u>	<u>Distance (m)</u>	<u>Map Key</u>
OLRT Constructors/Dragados/EllisDon Corp	117 Rideau Street - Rideau Station (East Entrance) Ottawa ON K1N 5X4	SSW	236.08	141
DISTRICT REALTY	1 NICHOLAS STREET OTTAWA ON K1N 5X6	SSE	240.86	147
AMBIENCE RECORDERS 02-491	200 RIDEAU STREET OTTAWA ON K1N 5Y1	ESE	242.10	148
Rexall Pharmacy Group Ltd.	200 Rideau St. Ottawa ON K1N 5Y1	ESE	242.10	148
Pharma Plus Drugmarts Ltd.	200 Rideau St. Ottawa ON K1N 5Y1	ESE	242.10	148
Pharma Plus Drugmarts Ltd.	200 Rideau St. Ottawa ON K1N 5Y1	ESE	242.10	148
Rexall Pharmacy Group Ltd.	200 Rideau St. Ottawa ON K1N 5Y1	ESE	242.10	148
Rexall Pharmacy Group Ltd.	200 Rideau St. Ottawa ON K1N 5Y1	ESE	242.10	148
Rexall Pharmacy Group Ltd.	200 Rideau St. Ottawa ON K1N 5Y1	ESE	242.10	148
Rexall Pharmacy Group Ltd.	200 Rideau St. Ottawa ON K1N 5Y1	ESE	242.10	148

<u>Lower Elevation</u>	<u>Address</u>	<u>Direction</u>	<u>Distance (m)</u>	<u>Map Key</u>
-------------------------------	-----------------------	-------------------------	----------------------------	-----------------------

Apollo Property Management	134 York Street Ottawa ON K1N 1K8	ENE	77.54	16
SALVATION ARMY, THE	171 GEORGE ST. OTTAWA ON K1N 5W5	E	81.07	18
SALVATION ARMY, THE 35-445	171 GEORGE ST. OTTAWA ON K1N 5W5	E	81.07	18
The Salvation Army Booth Centre	171 George Street Ottawa ON K1N 5W5	E	81.07	18
Salvation Army of Canada	171 George street Ottawa ON K1Z 8K9	E	81.07	18
Salvation Army of Canada	171 George street Ottawa ON K1Z 8K9	E	81.07	18
Salvation Army of Canada Ottawa Booth centre	171 George street Ottawa ON K1Z 8K9	E	81.07	18
Salvation Army of Canada Ottawa Booth centre	171 George street Ottawa ON K1Z 8K9	E	81.07	18
Salvation Army of Canada Ottawa Booth centre	171 George street Ottawa ON K1Z 8K9	E	81.07	18
Salvation Army of Canada Ottawa Booth centre	171 George street Ottawa ON K1Z 8K9	E	81.07	18
Canadian National Institute of Health	303 Dalhousie Street Ottawa ON K1N7E8	WNW	112.86	25
Canadian National Institute of Health	303 Dalhousie Street Ottawa ON K1N7E8	WNW	112.86	25
Canadian National Institute of Health	303 Dalhousie Street Ottawa ON K1N7E8	WNW	112.86	25

Ottawa Community Housing	380 Cumberland Street Ottawa ON K1N 1J8	E	133.32	35
Regional Elevator	380 Cumberland Ottawa ON K1S 0S8	E	133.32	35
Jemcor Elevating Inc - 380	380 Cumberland St Ottawa ON K1N 9P3	E	133.32	35
VAL ROCA MANAGEMENT INC.	103-160 GEORGE STREET OTTAWA ON	ESE	138.22	39
SPIC & SPAN-VALETOR-CASH CLEANERS	286 DALHOUSE STREET C/O 1764 WOODWARD DRIVE OTTAWA ON K2C 0P8	WNW	164.55	54
MARKET (SEE & USE ON1349900)	286 DALHOUSE STREET OTTAWA ON K1N 7E6	WNW	164.55	54
MARKET (SEE & USE ON1349900) 26-412	286 DALHOUSE STREET OTTAWA ON K1N 7E6	WNW	164.55	54
MARKET CLEANERS LTD.	286 DALHOUSIE STREET OTTAWA ON K1N 7E6	WNW	164.55	54
MARKET CLEANERS LTD. 26- 412	286 DALHOUSIE STREET OTTAWA ON K1N 7E6	WNW	164.55	54
MARKET CLEANERS LTD	286 DALHOUSIE STREET OTTAWA ON K1N 7E6	WNW	164.55	54
MARKET CLEANERS LTD.	286 DALHOUSIE STREET OTTAWA ON K1N 7E6	WNW	164.55	54
MARKET CLEANERS LTD.	286 DALHOUSIE STREET OTTAWA ON K1N 7E6	WNW	164.55	54

MARKET CLEANERS LTD.	286 DALHOUSIE STREET OTTAWA ON K1N 7E6	WNW	164.55	54
MARKET CLEANERS LTD.	286 DALHOUSIE STREET OTTAWA ON K1N 7E6	WNW	164.55	54
MARKET CLEANERS LTD.	286 DALHOUSIE STREET OTTAWA ON	WNW	164.55	54
MARKET CLEANERS LTD.	286 DALHOUSIE STREET OTTAWA ON K1N 7E6	WNW	164.55	54
MARKET CLEANERS LTD.	286 DALHOUSIE STREET OTTAWA ON K1N 7E6	WNW	164.55	54
MARKET CLEANERS LTD.	286 DALHOUSIE STREET OTTAWA ON K1N 7E6	WNW	164.55	54
MARKET CLEANERS LTD.	286 DALHOUSIE STREET OTTAWA ON K1N 7E6	WNW	164.55	54
MARKET CLEANERS LTD.	286 DALHOUSIE STREET OTTAWA ON K1N 7E6	WNW	164.55	54
MARKET CLEANERS LTD.	286 DALHOUSIE STREET OTTAWA ON K1N 7E6	WNW	164.55	54
MARKET CLEANERS LTD.	286 DALHOUSIE STREET OTTAWA ON K1N 7E6	WNW	164.55	54
MARKET CLEANERS LTD.	286 DALHOUSIE STREET OTTAWA ON K1N 7E6	WNW	164.55	54
HepCURE Inc	332 Cumberland Street Ottawa ON K1N 7J2	NE	169.49	59
HepCURE Inc	332 Cumberland Street Ottawa ON K1N 7J2	NE	169.49	59
City of Ottawa, Public Health	179 Clarence Street Ottawa ON K1N 5P7	N	175.82	73

City of Ottawa, Public Health	179 Clarence Street Ottawa ON K1N 5P7	N	175.82	<u>73</u>
City of Ottawa, Public Health	179 Clarence Street Ottawa ON K1N 5P7	N	175.82	<u>73</u>
City of Ottawa, Public Health Clinical Programs (Sexual Health Center)	179 Clarence Street Ottawa ON K1N 5P7	N	175.82	<u>73</u>
City of Ottawa, Public Health Clinical Programs (Sexual Health Center)	179 Clarence Street Ottawa ON K1N 5P7	N	175.82	<u>73</u>
City of Ottawa, Public Health Clinical Programs (Sexual Health Center)	179 Clarence Street Ottawa ON K1N 5P7	N	175.82	<u>73</u>
City of Ottawa, Public Health Clinical Programs (Sexual Health Center)	179 Clarence Street Ottawa ON K1N 5P7	N	175.82	<u>73</u>
CITY OF OTTAWA	141 Clarence Stree Ottawa ON K1N 1B7	NW	185.10	<u>86</u>
CITY OF OTTAWA	141 Clarence Street Ottawa ON	NW	185.10	<u>86</u>
CITY OF OTTAWA	141 Clarence Street Ottawa ON	NW	185.10	<u>86</u>
CITY OF OTTAWA	141 Clarence Street Ottawa ON	NW	185.10	<u>86</u>
City of Ottawa	141 Clarence Street Ottawa ON	NW	185.10	<u>86</u>
City of Ottawa	141 Clarence Street Ottawa ON K1N 7E5	NW	185.10	<u>86</u>

City of Ottawa	141 Clarence Street Ottawa ON K1N 7E5	NW	185.10	<u>86</u>
City of Ottawa	141 Clarence Street Ottawa ON K1N 7E5	NW	185.10	<u>86</u>
City of Ottawa Parks, Bldg & Grounds Services Branch	141 Clarence Street Ottawa ON K1N 7E5	NW	185.10	<u>86</u>
City of Ottawa Parks, Bldg & Grounds Services Branch	141 Clarence Street Ottawa ON K1N 7E5	NW	185.10	<u>86</u>
Badger Daylighting	141 Clarence St Ottawa ON K1N 5P9	NW	185.10	<u>86</u>
City of Ottawa Parks, Bldg & Grounds Services Branch	141 Clarence Street Ottawa ON K1N 7E5	NW	185.10	<u>86</u>
City of Ottawa Parks, Bldg & Grounds Services Branch	141 Clarence Street Ottawa ON K1N 7E5	NW	185.10	<u>86</u>
Domeron Inc.	333-335 Cumberland Avenue Ottawa ON K1N 7J3	NE	192.18	<u>90</u>
LivingEasy Homes Inc.	333-335 Cumberland ave Ottawa ON K1N 7J3	NE	192.18	<u>90</u>
ZIPPY PRINT 43-573	227 RIDEAU ST. OTTAWA ON K1N 5X8	ESE	205.08	<u>108</u>
ZIPPY PRINT	227 RIDEAU STREET OTTAWA ON K1N 5X8	ESE	205.08	<u>108</u>
Ottawa Community Housing Corp.	312 Cumberland Ottawa ON K1N 1B3	NNE	206.57	<u>111</u>
OCCSC 735 - CI Property Management	179 George Street Ottawa ON K1N 1J8	E	209.77	<u>116</u>

Cityview Rental Services	180 Murray Street Ottawa ON K1N 5M8	N	211.81	119
PHARMACIE BRISSON LTEE	270 DALHOUSIE STREET OTTAWA ON K1N 7E4	NW	230.77	136
Pharmacie Brisson Pharmacy Limited	270 Dalhousie street Ottawa ON K1N7E4	NW	230.77	136
Pharmacie Brisson Pharmacy Limited	270 Dalhousie street Ottawa ON K1N7E4	NW	230.77	136
Capital Elevator Ltd.	159 Murray St Ottawa ON K1N 5M7	NNW	233.84	138

HINC - TSSA Historic Incidents

A search of the HINC database, dated 2006-June 2009* has found that there are 4 HINC site(s) within approximately 0.25 kilometers of the project property.

<u>Equal/Higher Elevation</u>	<u>Address</u>	<u>Direction</u>	<u>Distance (m)</u>	<u>Map Key</u>
	45 WILLIAMS STREET OTTAWA ON	WSW	170.78	61
	151 RIDEAU ST OTTAWA ON K1N 5X4	S	190.36	88
	200 RIDEAU STREET OTTAWA ON	ESE	242.10	148
<u>Lower Elevation</u>	<u>Address</u>	<u>Direction</u>	<u>Distance (m)</u>	<u>Map Key</u>
	INTERSECTION OF CUMBERLAND STREET & YORK STREET OTTAWA ON	NE	159.11	50

INC - Fuel Oil Spills and Leaks

A search of the INC database, dated 31 Oct, 2023 has found that there are 4 INC site(s) within approximately 0.25 kilometers of the project property.

<u>Equal/Higher Elevation</u>	<u>Address</u>	<u>Direction</u>	<u>Distance (m)</u>	<u>Map Key</u>
	374 DALHOUSIE STREET, OTTAWA ON	S	163.13	<u>53</u>
	55 Byward Market Square, Ottawa ON K1N 9C3	WSW	210.04	<u>117</u>
	85 Clarence Street, Ottawa, Sygon ON	W	215.46	<u>125</u>

<u>Lower Elevation</u>	<u>Address</u>	<u>Direction</u>	<u>Distance (m)</u>	<u>Map Key</u>
	302 CUMBERLAND STREET, OTTAWA ON	N	234.90	<u>139</u>

NPCB - National PCB Inventory

A search of the NPCB database, dated 1988-2008* has found that there are 2 NPCB site(s) within approximately 0.25 kilometers of the project property.

<u>Lower Elevation</u>	<u>Address</u>	<u>Direction</u>	<u>Distance (m)</u>	<u>Map Key</u>
CHEZ FM	126 YORK STREET YORK STREET OTTAWA ON K1N 5T5	ENE	52.12	<u>8</u>
CHEZ FM	126 YORK STREET OTTAWA ON K1N 5T5	ENE	52.12	<u>8</u>

PES - Pesticide Register

A search of the PES database, dated Oct 2011- Dec 31, 2023 has found that there are 10 PES site(s) within approximately 0.25 kilometers of the project property.

<u>Equal/Higher Elevation</u>	<u>Address</u>	<u>Direction</u>	<u>Distance (m)</u>	<u>Map Key</u>
TRUDEL HARDWARE CO. LTD	140 GEORGE ST OTTAWA ON K1N 5W4	SE	117.08	<u>26</u>

<u>Equal/Higher Elevation</u>	<u>Address</u>	<u>Direction</u>	<u>Distance (m)</u>	<u>Map Key</u>
TRUDEL HARDWARE CO. LTD	140 GEORGE ST OTTAWA ON K1N5W4	SE	117.08	26
TRUDEL HARDWARE CO. LTD	140 GEORGE ST OTTAWA ON K1N5W4	SE	117.08	26
TRUDEL HARDWARE CO. LTD	140 GEORGE ST OTTAWA ON K1N5W4	SE	117.08	26
TRUDEL HARDWARE CO. LTD	140 GEORGE ST OTTAWA ON K1N 5W4	SE	117.08	26
TRUDEL HARDWARE CO. LTD.	140 George ST ottawa ON K1N 5W4	SE	117.08	26
GIANT TIGER STORE # 1 - TORA OTTAWA LTD	98 GEORGE ST OTTAWA ON K1N5W2	S	151.25	46
GIANT TIGER STORE # 1 - TORA OTTAWA LTD	98 GEORGE ST OTTAWA ON K1N 5W2	S	151.25	46
GIANT TIGER STORE # 1 - TORA OTTAWA LTD	98 GEORGE ST OTTAWA ON K1N 5W2	S	151.25	46
GIANT TIGER STORE # 1 - TORA OTTAWA LTD	98 GEORGE ST OTTAWA ON K1N 5W2	S	151.25	46

PINC - Pipeline Incidents

A search of the PINC database, dated Feb 28, 2021 has found that there are 1 PINC site(s) within approximately 0.25 kilometers of the project property.

<u>Equal/Higher Elevation</u>	<u>Address</u>	<u>Direction</u>	<u>Distance (m)</u>	<u>Map Key</u>
PIPELINE HIT 2"	200 RIDEAU ST.,OTTAWA,ON,K1N 5Y1,CA ON	ESE	242.10	148

<u>Equal/Higher Elevation</u>	<u>Address</u>	<u>Direction</u>	<u>Distance (m)</u>	<u>Map Key</u>
-------------------------------	----------------	------------------	---------------------	----------------

PTTW - Permit to Take Water

A search of the PTTW database, dated 1994 - Dec 31, 2023 has found that there are 2 PTTW site(s) within approximately 0.25 kilometers of the project property.

<u>Equal/Higher Elevation</u>	<u>Address</u>	<u>Direction</u>	<u>Distance (m)</u>	<u>Map Key</u>
CLARIDGE HOMES (GEORGE ST) INC. as general partner for and on behalf of CLARIDGE	HOMES (GEORGE ST) LIMITED PARTNERSHIP 141 GEORGE Street Ottawa, ON Canada ON	SE	51.79	7

<u>Lower Elevation</u>	<u>Address</u>	<u>Direction</u>	<u>Distance (m)</u>	<u>Map Key</u>
Urban Capital (York) Inc.	180 York Street, Ottawa CITY OF OTTAWA ON	ENE	179.40	79

RSC - Record of Site Condition

A search of the RSC database, dated 1997-Sept 2001, Oct 2004-Nov 2023 has found that there are 3 RSC site(s) within approximately 0.25 kilometers of the project property.

<u>Equal/Higher Elevation</u>	<u>Address</u>	<u>Direction</u>	<u>Distance (m)</u>	<u>Map Key</u>
CLARIDGE HOMES (325 DALHOUSIE) INC.	325 DALHOUSIE STREET, OTTAWA, ON K1N 7G1 Ottawa ON	SW	25.99	2
8887322 CANADA INC.	215 RIDEAU STREET, OTTAWA, ON K1N 9M2, 209 RIDEAU STREET, OTTAWA, ON K1N 5X8 Ottawa ON	ESE	206.54	110
90 George Street Limited	135 Rideau Street, Ottawa, Ontario, ON K1N 5X4	SSW	213.08	121

SCT - Scott's Manufacturing Directory

A search of the SCT database, dated 1992-Mar 2011* has found that there are 28 SCT site(s) within approximately 0.25 kilometers of the project property.

<u>Equal/Higher Elevation</u>	<u>Address</u>	<u>Direction</u>	<u>Distance (m)</u>	<u>Map Key</u>
Trudel Home Hardware	140 George St Ottawa ON K1N 5W4	SE	117.08	<u>26</u>
Stubbe Chocolates	375 Dalhousie St Ottawa ON K1N 9L3	SSE	132.39	<u>34</u>
Axentra Corporation	377 Dalhousie St Unit 210 Ottawa ON K1N 9N8	SSE	143.73	<u>42</u>
DNA13 Inc.	283 Dalhousie St Suite 300 Ottawa ON K1N 7E5	NW	173.06	<u>66</u>
Aubrey's Meats	59 York St Ottawa ON K1N 9B7	WSW	191.42	<u>89</u>
CAPITAL PUBLISHERS	400 CUMBERLAND ST OTTAWA ON K1N 8X3	ESE	192.62	<u>91</u>
WHERE - OTTAWA HULL	400 CUMBERLAND ST OTTAWA ON K1N 8X3	ESE	192.62	<u>91</u>
Industry Images Inc.	78 George St Suite 301 Ottawa ON K1N 5W1	SSW	199.65	<u>100</u>
Rocky Mountain Chocolate	55 Byward Market Sq Ottawa ON K1N 9C3	WSW	210.04	<u>117</u>
Rocky Mountain Chocolate	55 By Ward Market Sq Ottawa ON K1N 9C3	WSW	210.04	<u>117</u>
CANADIAN ARCTIC RESOURCES	1 NICHOLAS ST SUITE 1100 OTTAWA ON K1N 7B7	SSE	240.86	<u>147</u>
Human Rights Internet	1 Nicholas St Suite 1105 Ottawa ON K1N 7B7	SSE	240.86	<u>147</u>

<u>Equal/Higher Elevation</u>	<u>Address</u>	<u>Direction</u>	<u>Distance (m)</u>	<u>Map Key</u>
Canadian Council for	1 Nicholas St Suite 300 Ottawa ON K1N 7B7	SSE	240.86	147
Jurisfemme	1 Nicholas St Suite 604 Ottawa ON K1N 7B7	SSE	240.86	147
Enviro Copies	404 Dalhousie St Ottawa ON K1N 9J9	SSE	249.44	155
Rytec Printing	404 Dalhousie St Ottawa ON K1N 9J9	SSE	249.44	155
Rytec Printing	404 Dalhousie St Ottawa ON K1N 9J9	SSE	249.44	155
<u>Lower Elevation</u>	<u>Address</u>	<u>Direction</u>	<u>Distance (m)</u>	<u>Map Key</u>
Aviation Publishers Co. Ltd.	126 York St Unit B11 Ottawa ON K1N 5T5	ENE	52.12	8
Magmic Games Inc.	126 York St Floor 4 Ottawa ON K1N 5T5	ENE	52.12	8
VMI Medical Inc.	126 York St Floor 4 Ottawa ON K1N 5T5	ENE	52.12	8
Tea Party	119 York St Unit 1 Ottawa ON K1N 5T4	NNW	69.36	12
Dubé Marcel	164 Clarence St Ottawa ON K1N 5P8	N	117.29	27
C.I.G.C Services conseils inc.	160 George St Suite 2404 Ottawa ON K1N 9M2	ESE	138.22	39

Les Éditions David Inc.	335B Cumberland St Ottawa ON K1N 7J3	NE	192.18	90
Spade Media Inc.	267 Dalhousie St Suite 2 Ottawa ON K1N 7E3	NW	223.58	133
MARIGOLD JEWELLERS	266 DALHOUSIE ST OTTAWA ON K1N 7E4	NW	230.77	136
Marigold Design Studio Ltd.	266 Dalhousie St Ottawa ON K1N 7E4	NW	230.77	136
Animal Nutrition Assn Cda	109 Murray St Unit 2 Ottawa ON K1N 5M5	WNW	239.41	146

SPL - Ontario Spills

A search of the SPL database, dated 1988-Dec 2021; see description has found that there are 41 SPL site(s) within approximately 0.25 kilometers of the project property.

<u>Equal/Higher Elevation</u>	<u>Address</u>	<u>Direction</u>	<u>Distance (m)</u>	<u>Map Key</u>
	325 Dalhousie St CP 717 Ottawa ON K1P 5P8	SW	25.99	2
HLS Linen Services<UNOFFICIAL>	325 Dalhousie St. Ottawa ON	SW	25.99	2
PDCL<UNOFFICIAL>	101 York St. Ottawa ON	WNW	73.23	14
Clean Water Works Inc.	350 Dalhousie St. Ottawa ON	WSW	86.67	20
PRIVATE OWNER	130 GEORGE STREET MOTOR VEHICLE (OPERATING FLUID) OTTAWA CITY ON K1N 5W4	SE	122.67	30

<u>Equal/Higher Elevation</u>	<u>Address</u>	<u>Direction</u>	<u>Distance (m)</u>	<u>Map Key</u>
OTTAWA, THE CITY OF	RICHMOND PUMP STATION, 63 YORK ST, RICHMOND, CARP RIVER SANITARY SEWER SYSTEM OTTAWA CITY ON K1N 5T2	W	156.29	<u>48</u>
City of Ottawa	63 York Street, Richmond Ottawa ON K1N 5T2	W	156.29	<u>48</u>
Rothsay, A Member of Maple Leaf Foods Inc.	61 York Street Ottawa ON	W	159.38	<u>52</u>
W. O. Stinson & Son Limited	374 Dalhousie St Ottawa ON K1N 7G3	S	163.13	<u>53</u>
City of Ottawa	374 Dalhousie St Ottawa ON	S	163.13	<u>53</u>
PRIVATE BUSINESS	THE BOOKMARKET 374 DALHOUSIE ST., OTTAWA STORAGE TANK OTTAWA CITY ON K1N 7G3	S	163.13	<u>53</u>
PRIVATE BUSINESS	THE BOOKMARKET (613-241-1753/824-4296), 374 DALHOUSIE STORAGE TANK OTTAWA CITY ON K1N 7G3	S	163.13	<u>53</u>
	105 Clarence Street, Ottawa ON	WNW	165.13	<u>55</u>
	104 Clarence St, Ottawa OTTAWA ON	WNW	165.41	<u>56</u>
Lower William Properties Ltd. <UNOFFICIAL>	41 William St Ottawa ON	WSW	167.91	<u>58</u>
Enbridge Gas Distribution Inc.	31 Williams Street Ottawa ON	WSW	170.90	<u>62</u>
SILT ROAD CAFE.	SILT ROAD CAFE, 47 WILLIAM ST. 47 WILLIAM ST., OTTAWA OTTAWA CITY ON K1N 6Z9	SW	171.77	<u>64</u>

<u>Equal/Higher Elevation</u>	<u>Address</u>	<u>Direction</u>	<u>Distance (m)</u>	<u>Map Key</u>
	24 William St, Ottawa OTTAWA ON	W	172.63	65
	201 Rideau St, Ottawa, ON K1N 5X8 OTTAWA ON	ESE	173.75	68
HOME HEATING FUEL DELIVERY COM	59 WILLIAM STREET TANK TRUCK (CARGO) OTTAWA CITY ON K1N 6Z9	SW	178.41	77
Societe de Transport de L'Outaouais	215 Rideau St Ottawa ON	ESE	183.25	81
	90 George Street Ottawa ON	SSW	184.11	84
	51 & 53 William Street Ottawa ON K1N 6Z9	SW	184.46	85
Unknown<UNOFFICIAL>	Ottawa ON	SSE	199.74	101
	137 Rideau St Ottawa ON	S	209.51	115
PUC	70 CLARENCE STREET OTTAWA CITY ON	W	229.49	135
OLRT Constructors<UNOFFICIAL>	117 Rideau st Ottawa ON	SSW	236.08	141
City of Ottawa	117 Rideau St Ottawa ON	SSW	236.08	141

<u>Equal/Higher Elevation</u>	<u>Address</u>	<u>Direction</u>	<u>Distance (m)</u>	<u>Map Key</u>
	117 Rideau St Ottawa ON	SSW	236.08	141
TRANSPORT TRUCK	RIDEAU ST/NICHOLAS ST MOTOR VEHICLE (OPERATING FLUID) OTTAWA CITY ON	S	237.54	144
O.C. TRANSPOR	ON RIDEAU WESTBOUND JUST EAST OF NICHOLAS. 164 COLLANADE OTTAWA ON	S	237.54	144
City of Ottawa	Intersection of Nicholas St. and Rideau St. Ottawa ON	S	237.54	144
City of Ottawa	Rideau St/Nicholas St.<UNOFFICIAL> Ottawa ON	S	237.54	144
	Byward Market Square @ George Street Ottawa ON	SW	243.64	152
	62 George St, Downtown Ottawa ON	SW	248.76	154
<u>Lower Elevation</u>	<u>Address</u>	<u>Direction</u>	<u>Distance (m)</u>	<u>Map Key</u>
360Lofts Inc.<UNOFFICIAL>	358 Cumerland St Ottawa ON	ENE	137.57	36
	160 George Street, Ottawa OTTAWA ON	ESE	138.22	39
	160 George St, Ottawa OTTAWA ON	ESE	138.22	39
Enbridge Gas Distribution Inc.	York & Cumberland Ottawa ON	NE	159.11	50

Mark Mikehale<UNOFFICIAL>	310 Cumberland Street Ottawa ON K1N 7H9	N	217.32	127
Mark Mikhael	308 Cumberland St Ottawa ON K1N 7H9	N	221.98	131

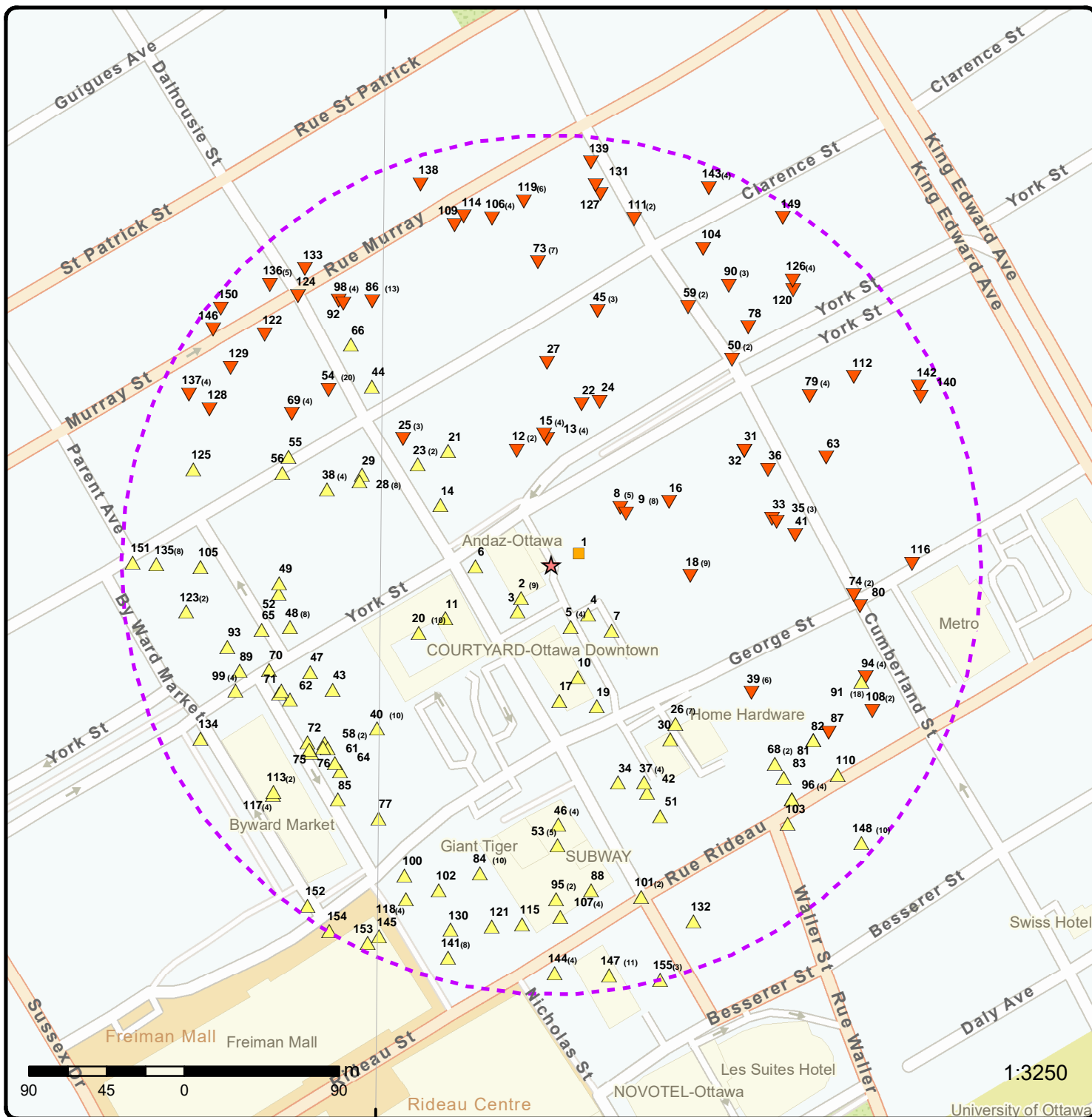
WWIS - Water Well Information System

A search of the WWIS database, dated Mar 31 2023 has found that there are 14 WWIS site(s) within approximately 0.25 kilometers of the project property.

<u>Equal/Higher Elevation</u>	<u>Address</u>	<u>Direction</u>	<u>Distance (m)</u>	<u>Map Key</u>
	325 DALHOUSIE ST OTTAWA ON <i>Well ID:</i> 7186511	SW	33.54	3
	137 GEORGE ST OTTAWA ON <i>Well ID:</i> 7186509	SSE	66.94	10
	325 DALHOUSIE ST OTTAWA ON <i>Well ID:</i> 7186512	WSW	69.10	11
	137 GEORGE ST. OTTAWA ON <i>Well ID:</i> 7186510	SSE	86.28	19
	41 WILLIAM ST Ottawa ON <i>Well ID:</i> 7336494	WSW	167.91	58
	41 William St Ottawa ON <i>Well ID:</i> 7336492	WSW	169.92	60
	35 WILLIAM ST Ottawa ON <i>Well ID:</i> 7336491	WSW	175.25	72
	41 william St Ottawa ON <i>Well ID:</i> 7336495	WSW	176.84	75
	41 WILLIAM ST Ottawa ON	WSW	177.27	76

<u>Equal/Higher Elevation</u>	<u>Address</u>	<u>Direction</u>	<u>Distance (m)</u>	<u>Map Key</u>
	<i>Well ID:</i> 7336493			
	117 RIDEAU ST Ottawa ON	SSW	200.24	102
	<i>Well ID:</i> 7217513			
	117 RIDEAU ST Ottawa ON	SSW	220.13	130
	<i>Well ID:</i> 7217514			

<u>Lower Elevation</u>	<u>Address</u>	<u>Direction</u>	<u>Distance (m)</u>	<u>Map Key</u>
	380 cumberland st. Ottawa ON	E	131.10	33
	<i>Well ID:</i> 7354064			
	380 CUMBERLAND ST Ottawa ON	E	180.95	80
	<i>Well ID:</i> 7353987			
	272 DALHOUSE STREET OTTAWA ON	WNW	213.76	122
	<i>Well ID:</i> 7243416			



Map: 0.25 Kilometer Radius

Order Number: 24020600068

Address: 110 & 116 York Street, Ottawa, ON




Project Property	Freeways; Highways	Beach	Shopping & Sports Area
Buffer Outline	Traffic Circle; Ramp	Airport	University/College
Eris Sites with Higher Elevation	Major Arterial; Minor Arterial	Industrial Area	Cemetery; Golf Course
Eris Sites with Same Elevation	Local Road	Military Base	Park (National)
Eris Sites with Lower Elevation	Service Road; Traffic Circle; Ramp	Aircraft Roads	Park (City/County)
Eris Sites with Unknown Elevation	Rail	Native Reservation	Hospital

75°42'W

45°25'30"N

45°25'30"N



Aerial Year: 2023

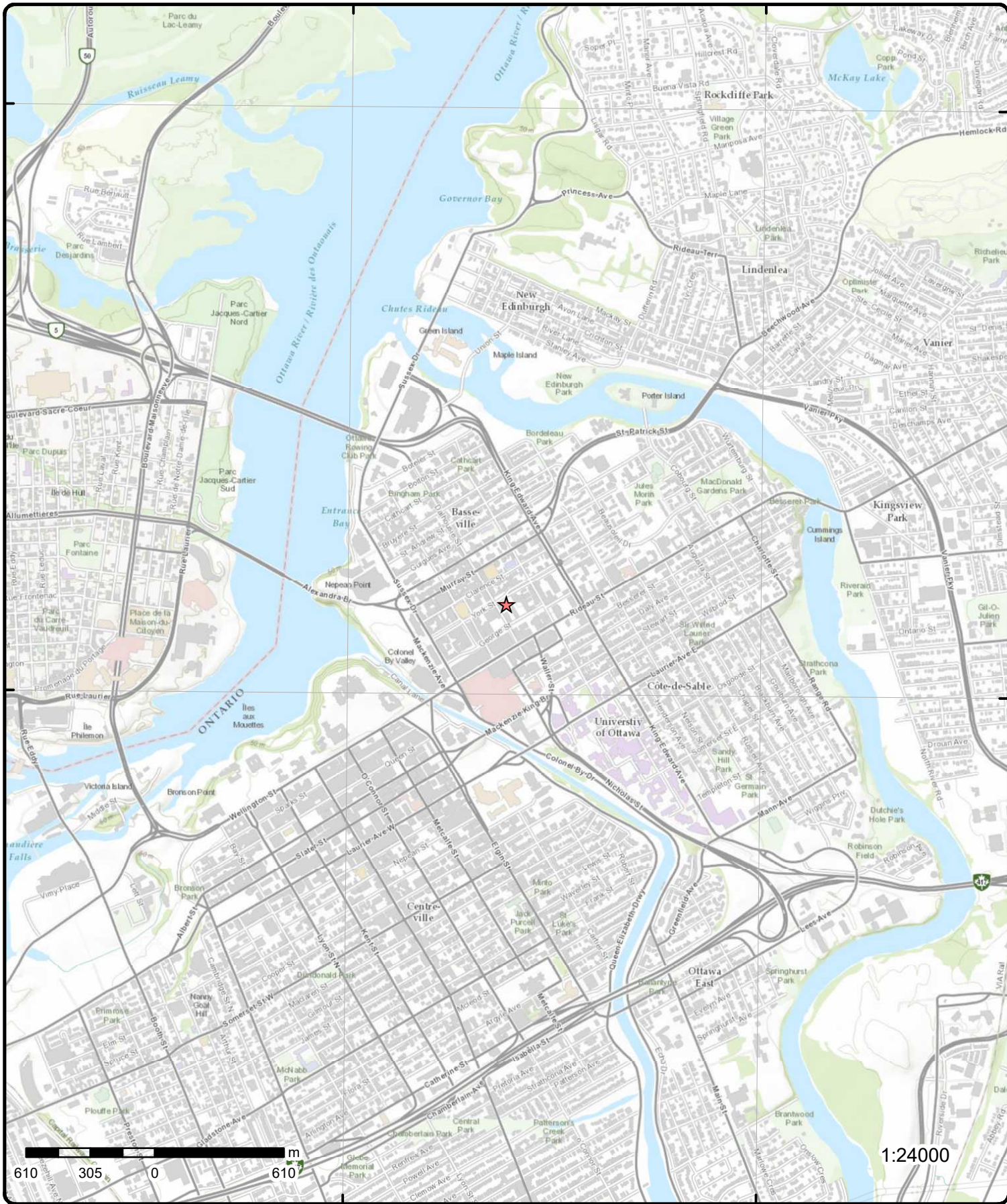
Order Number: 24020600068

Address: 110 & 116 York Street, Ottawa, ON



Source: ESRI World Imagery

© ERIS Information Limited Partnership



Topographic Map

Order Number: 2402060068

Address: 110 & 116 York Street, ON



Source: ESRI World Topographic Map

© ERIS Information Limited Partnership

Detail Report

Map Key	Number of Records	Direction/ Distance (m)	Elev/Diff (m)	Site	DB
<u>1</u>	1 of 1	ENE/17.2	63.9 / 0.00	116 York St Ottawa ON K1N5T5	EHS
Order No: 20171101015 Status: C Report Type: RSC Report (Urban) Report Date: 06-NOV-17 Date Received: 01-NOV-17 Previous Site Name: Lot/Building Size: Additional Info Ordered: Fire Insur. Maps and/or Site Plans		Nearest Intersection: Municipality: Client Prov/State: ON Search Radius (km): .3 X: -75.69018 Y: 45.428904			
<u>2</u>	1 of 9	SW/26.0	65.0 / 1.06	AVELON MEWS LTD. 325 DALHOUSIE ST. OTTAWA ON K1N 7G2	GEN
Generator No: ON0236000 SIC Code: 0000 SIC Description: *** NOT DEFINED *** Approval Years: 86,87,88,89,90,92,93,94 PO Box No: Country: Status: Co Admin: Choice of Contact: Phone No Admin: Contaminated Facility: MHSW Facility:					
<u>2</u>	2 of 9	SW/26.0	65.0 / 1.06	Regency hair centre 325 Dalhousie Ottawa ON K1N 7G2	GEN
Generator No: ON3853064 SIC Code: 621390 SIC Description: Approval Years: 2011 PO Box No: Country: Status: Co Admin: Choice of Contact: Phone No Admin: Contaminated Facility: MHSW Facility:					
<u>2</u>	3 of 9	SW/26.0	65.0 / 1.06	Regency hair centre 325 Dalhousie Ottawa ON K1N 7G2	GEN
Generator No: ON3853064 SIC Code: 621390 SIC Description: Offices of All Other Health Practitioners					

Map Key	Number of Records	Direction/ Distance (m)	Elev/Diff (m)	Site	DB
Approval Years: PO Box No: Country: Status: Co Admin: Choice of Contact: Phone No Admin: Contaminated Facility: MHSW Facility:		2012			
<u>2</u>	4 of 9	SW/26.0	65.0 / 1.06	PRIESTLY DEMOLITION INC. 325 DALHOUSIE STREET OTTAWA ON	GEN
Generator No: SIC Code: SIC Description: Approval Years: PO Box No: Country: Status: Co Admin: Choice of Contact: Phone No Admin: Contaminated Facility: MHSW Facility:		ON7260803 238910 SITE PREPARATION CONTRACTORS 2013			
<u>Detail(s)</u>					
Waste Class:		243			
Waste Class Name:		PCBS			
<u>2</u>	5 of 9	SW/26.0	65.0 / 1.06	CLARIDGE HOMES (325 DALHOUSIE) INC. 325 DALHOUSIE STREET, OTTAWA, ON K1N 7G1 Ottawa ON	RSC
RSC ID: RA No: RSC Type: Curr Property Use: Ministry District: Filing Date: Date Ack: Date Returned: Restoration Type: Soil Type: Criteria: CPU Issued Sect 1686: Asmt Roll No: Prop ID No (PIN):		219027 Phase 1 and 2 RSC Commercial Ottawa District Office 2015/10/15 0614020601381000000 04214-0205 (LT), 04214-0206 (LT), 04214-0116 (LT), 04214-0115 (LT)		Cert Date: Cert Prop Use No: Intended Prop Use: Qual Person Name: Stratified (Y/N): Audit (Y/N): Entire Leg Prop. (Y/N): Accuracy Estimate: Telephone: Fax: Email:	Commercial DANIEL ARNOTT
Property Municipal Address:		325 DALHOUSIE STREET, OTTAWA, ON K1N 7G1			
Mailing Address:					
Latitude & Longitude:					
UTM Coordinates:					
Consultant:					
Legal Desc:					
Measurement Method:					
Applicable Standards:					

<i>Map Key</i>	<i>Number of Records</i>	<i>Direction/ Distance (m)</i>	<i>Elev/Diff (m)</i>	<i>Site</i>	<i>DB</i>
RSC PDF:				https://www.lrcsde.lrc.gov.on.ca/BFISWebPublic/pub/viewDocument.action?attachmentId=53634&fileName=BROWNFIELDS-E.pdf	
<u>Document(s) Detail</u>					
Document Heading:				Supporting Documents	
Document Name:				APECTable.pdf	
Document Type:				Area(s) of Potential Environmental Concern	
Document Link:				https://www.lrcsde.lrc.gov.on.ca/BFISWebPublic/pub/viewDocument.action?attachmentId=56120&fileName=APECTable.pdf	
Document Heading:				Supporting Documents	
Document Name:				Certificate of Status.pdf	
Document Type:				Certificate of Status	
Document Link:				https://www.lrcsde.lrc.gov.on.ca/BFISWebPublic/pub/viewDocument.action?attachmentId=53626&fileName=Certificate+of+Status.pdf	
Document Heading:				Supporting Documents	
Document Name:				lawyersletter.pdf	
Document Type:				Lawyer's letter consisting of a legal description of the property	
Document Link:				https://www.lrcsde.lrc.gov.on.ca/BFISWebPublic/pub/viewDocument.action?attachmentId=56119&fileName=lawyersletter.pdf	
Document Heading:				Supporting Documents	
Document Name:				phase2.pdf	
Document Type:				Phase 2 Conceptual Site Model	
Document Link:				https://www.lrcsde.lrc.gov.on.ca/BFISWebPublic/pub/viewDocument.action?attachmentId=56118&fileName=phase2.pdf	
Document Heading:				Supporting Documents	
Document Name:				survey.pdf	
Document Type:				A Current plan of Survey	
Document Link:				https://www.lrcsde.lrc.gov.on.ca/BFISWebPublic/pub/viewDocument.action?attachmentId=53665&fileName=survey.pdf	
Document Heading:				Supporting Documents	
Document Name:				Transfer - OC1550248 - 325 Dalhousie.pdf	
Document Type:				Copy of any deed(s), transfer(s) or other document(s)	
Document Link:				https://www.lrcsde.lrc.gov.on.ca/BFISWebPublic/pub/viewDocument.action?attachmentId=53625&fileName=Transfer++OC1550248++325+Dalhousie.pdf	
Document Heading:				Supporting Documents	
Document Name:				PE2709 Table of Current and Past Uses Revised.pdf	
Document Type:				Table of Current and Past Property Use	
Document Link:				https://www.lrcsde.lrc.gov.on.ca/BFISWebPublic/pub/viewDocument.action?attachmentId=53632&fileName=PE2709+Table+of+Current+and+Past+Uses+Revised.pdf	

2

6 of 9

SW/26.0

65.0 / 1.06

**HLS Linen Services<UNOFFICIAL>
325 Dalhousie St.
Ottawa ON**

SPL

Ref No: 5805-AR4LLX

Year:

Incident Dt: 9/11/2017

Dt MOE Arvl on Scn:

MOE Reported Dt: 9/11/2017

Dt Document Closed:

Site No: NA

Facility Name:

MOE Response: No

Site County/District:

Site Geo Ref Meth:

Site District Office: Ottawa

Nearest Watercourse:

Site Name: Hotel parking lot<UNOFFICIAL>

Municipality No:

Nature of Damage:

Discharger Report:

Material Group:

Health/Env Conseq: 0 - No Impact

Agency Involved:

<i>Map Key</i>	<i>Number of Records</i>	<i>Direction/ Distance (m)</i>	<i>Elev/Diff (m)</i>	<i>Site</i>	<i>DB</i>
Site Address:		325 Dalhousie St.			
Site Region:		Eastern			
Site Municipality:		Ottawa			
Site Lot:					
Site Conc:					
Site Geo Ref Accu:					
Site Map Datum:					
Northing:		5030813.28			
Easting:		445950.98			
Incident Cause:					
Incident Event:		Leak/Break			
Environment Impact:					
Nature of Impact:					
Contaminant Qty:		0 other - see incident description			
System Facility Address:					
Client Name:		HLS Linen Services<UNOFFICIAL>			
Client Type:					
Call Report Locatn Geodata:					
Contaminant Code:		15			
Contaminant Name:		OIL (PETROLEUM BASED, NOT SPECIFIED)			
Contaminant Limit 1:					
Contam Limit Freq 1:					
Contaminant UN No 1:		n/a			
Receiving Medium:					
Receiving Environment:		Land; Source Water Zone			
Incident Reason:		Equipment Failure			
Incident Summary:		HLS Linen Services: Minor oil spill to asphalt parking lot, contained			
Activity Preceding Spill:					
Property 2nd Watershed:					
Property Tertiary Watershed:					
Sector Type:		Miscellaneous Communal			
SAC Action Class:		Land Spills			
Source Type:		Motor Vehicle			

2

7 of 9

SW/26.0

65.0 / 1.06

325 Dalhousie St CP 717
Ottawa ON K1P 5P8

SPL

Ref No:	7575-AR4LEJ	Municipality No:	
Year:		Nature of Damage:	
Incident Dt:	9/11/2017	Discharger Report:	
Dt MOE Arvl on Scn:		Material Group:	
MOE Reported Dt:	9/11/2017	Health/Env Conseq:	2 - Minor Environment
Dt Document Closed:		Agency Involved:	
Site No:	0801-7PDLYS		
Facility Name:			
MOE Response:	No		
Site County/District:	NA		
Site Geo Ref Meth:	NA		
Site District Office:	Ottawa		
Nearest Watercourse:			
Site Name:	325 Dalhousie Street		
Site Address:	325 Dalhousie St CP 717		
Site Region:	Eastern		
Site Municipality:	Ottawa		
Site Lot:			
Site Conc:	NA		
Site Geo Ref Accu:	NA		
Site Map Datum:	NA		
Northing:	NA		
Easting:	NA		
Incident Cause:			
Incident Event:	Leak/Break		
Environment Impact:			
Nature of Impact:			

Map Key	Number of Records	Direction/ Distance (m)	Elev/Diff (m)	Site	DB
Contaminant Qty: System Facility Address: Client Name: Client Type: Call Report Locatn Geodata:		0 other - see incident description			
Contaminant Code: Contaminant Name: Contaminant Limit 1: Contam Limit Freq 1: Contaminant UN No 1:		15 HYDRAULIC OIL n/a			
Receiving Medium: Receiving Environment: Incident Reason: Incident Summary: Activity Preceding Spill: Property 2nd Watershed: Property Tertiary Watershed:		Land Unknown / N/A Anaz Hotel: Unknown Quantity of Hydraulic Oil to Parking Lot			
Sector Type: SAC Action Class: Source Type:		Miscellaneous Industrial Land Spills Motor Vehicle			

2	8 of 9	SW/26.0	65.0 / 1.06	Claridge Homes 325 Dalhousie Street Ottawa ON K1N7G1	GEN
-------------------	--------	---------	-------------	--	-----

Generator No: ON4306166
SIC Code:
SIC Description:
Approval Years: As of Nov 2021
PO Box No:
Country: Canada
Status: Registered
Co Admin:
Choice of Contact:
Phone No Admin:
Contaminated Facility:
MHSW Facility:

Detail(s)

Waste Class: 146 T
Waste Class Name: Other specified inorganic sludges, slurries or solids

Waste Class: 122 C
Waste Class Name: Alkaline slutions - containing other metals and non-metals (not cyanide)

2	9 of 9	SW/26.0	65.0 / 1.06	Claridge Homes 325 Dalhousie Street Ottawa ON K1N7G1	GEN
-------------------	--------	---------	-------------	--	-----

Generator No: ON4306166
SIC Code:
SIC Description:
Approval Years: As of Oct 2022
PO Box No:
Country: Canada
Status: Registered
Co Admin:
Choice of Contact:
Phone No Admin:
Contaminated Facility:
MHSW Facility:

Map Key	Number of Records	Direction/ Distance (m)	Elev/Diff (m)	Site	DB
---------	-------------------	----------------------------	------------------	------	----

Detail(s)

Waste Class: 122 C
Waste Class Name: ALKALINE WASTES - OTHER METALS

Waste Class: 146 T
Waste Class Name: OTHER SPECIFIED INORGANICS

<u>3</u>	1 of 1	SW/33.5	64.9 / 0.97	325 DALHOUSIE ST OTTAWA ON	WWIS
----------	--------	---------	-------------	-------------------------------	------

Well ID: 7186511	Flowing (Y/N):
Construction Date:	Flow Rate:
Use 1st: Monitoring and Test Hole	Data Entry Status:
Use 2nd: 0	Data Src:
Final Well Status: Observation Wells	Date Received: 09/04/2012
Water Type:	Selected Flag: TRUE
Casing Material:	Abandonment Rec:
Audit No: Z152890	Contractor: 7241
Tag: A135182	Form Version: 7
Constructn Method:	Owner:
Elevation (m):	County: OTTAWA-CARLETON
Elevatn Reliabilty:	Lot:
Depth to Bedrock:	Concession:
Well Depth:	Concession Name:
Overburden/Bedrock:	Easting NAD83:
Pump Rate:	Northing NAD83:
Static Water Level:	Zone:
Clear/Cloudy:	UTM Reliability:
Municipality: OTTAWA CITY	
Site Info:	

PDF URL (Map): https://d2khazk8e83rdv.cloudfront.net/moe_mapping/downloads/2Water/Wells_pdfs/7187186511.pdf

Additional Detail(s) (Map)

Well Completed Date: 07/20/2012
Year Completed: 2012
Depth (m): 4.57
Latitude: 45.4285983838002
Longitude: -75.6906319025821
Path: 718\7186511.pdf

Bore Hole Information

Bore Hole ID: 1004147956	Elevation:
DP2BR:	Elevrc:
Spatial Status:	Zone: 18
Code OB:	East83: 445975.00
Code OB Desc:	North83: 5030796.00
Open Hole:	Org CS: UTM83
Cluster Kind:	UTMRC: 3
Date Completed: 07/20/2012	UTMRC Desc: margin of error : 10 - 30 m
Remarks:	Location Method: digit
Loc Method Desc:	
Elevrc Desc:	
Location Source Date:	
Improvement Location Source:	
Improvement Location Method:	
Source Revision Comment:	
Supplier Comment:	

Map Key	Number of Records	Direction/ Distance (m)	Elev/Diff (m)	Site	DB
<u>Overburden and Bedrock Materials Interval</u>					
Formation ID:		1004419601			
Layer:		2			
Color:		6			
General Color:		BROWN			
Mat1:		05			
Most Common Material:		CLAY			
Mat2:		28			
Mat2 Desc:		SAND			
Mat3:		73			
Mat3 Desc:		HARD			
Formation Top Depth:		3.0999999046325684			
Formation End Depth:		4.570000171661377			
Formation End Depth UOM:		m			
<u>Overburden and Bedrock Materials Interval</u>					
Formation ID:		1004419600			
Layer:		1			
Color:		6			
General Color:		BROWN			
Mat1:		28			
Most Common Material:		SAND			
Mat2:		11			
Mat2 Desc:		GRAVEL			
Mat3:		85			
Mat3 Desc:		SOFT			
Formation Top Depth:		0.0			
Formation End Depth:		3.0999999046325684			
Formation End Depth UOM:		m			
<u>Annular Space/Abandonment Sealing Record</u>					
Plug ID:		1004419609			
Layer:		1			
Plug From:		0.0			
Plug To:		0.3100000023841858			
Plug Depth UOM:		m			
<u>Annular Space/Abandonment Sealing Record</u>					
Plug ID:		1004419610			
Layer:		2			
Plug From:		0.3100000023841858			
Plug To:		1.2200000286102295			
Plug Depth UOM:		m			
<u>Annular Space/Abandonment Sealing Record</u>					
Plug ID:		1004419611			
Layer:		3			
Plug From:		1.2200000286102295			
Plug To:		4.570000171661377			
Plug Depth UOM:		m			

Map Key	Number of Records	Direction/ Distance (m)	Elev/Diff (m)	Site	DB
<u>Method of Construction & Well Use</u>					
Method Construction ID:		1004419608			
Method Construction Code:		B			
Method Construction:		Other Method			
Other Method Construction:		DIRECT PUSH			
<u>Pipe Information</u>					
Pipe ID:		1004419599			
Casing No:		0			
Comment:					
Alt Name:					
<u>Construction Record - Casing</u>					
Casing ID:		1004419604			
Layer:		1			
Material:		5			
Open Hole or Material:		PLASTIC			
Depth From:		0.0			
Depth To:		1.5			
Casing Diameter:		4.03000020980835			
Casing Diameter UOM:		cm			
Casing Depth UOM:		m			
<u>Construction Record - Screen</u>					
Screen ID:		1004419605			
Layer:		1			
Slot:		10			
Screen Top Depth:		1.5			
Screen End Depth:		4.570000171661377			
Screen Material:		5			
Screen Depth UOM:		m			
Screen Diameter UOM:		cm			
Screen Diameter:		4.820000171661377			
<u>Water Details</u>					
Water ID:		1004419603			
Layer:					
Kind Code:					
Kind:					
Water Found Depth:					
Water Found Depth UOM:		m			
<u>Hole Diameter</u>					
Hole ID:		1004419602			
Diameter:		8.25			
Depth From:		0.0			
Depth To:		4.570000171661377			
Hole Depth UOM:		m			
Hole Diameter UOM:		cm			
<u>Links</u>					
Bore Hole ID:		1004147956		Tag No:	A135182

Map Key	Number of Records	Direction/ Distance (m)	Elev/Diff (m)	Site	DB
Depth M: 4.57 Year Completed: 2012 Well Completed Dt: 07/20/2012 Audit No: Z152890 Path: 718\7186511.pdf				Contractor: 7241 Latitude: 45.4285983838002 Longitude: -75.6906319025821 Y: 45.428598376983004 X: -75.69063174071889	
<u>4</u>	1 of 1	SE/35.9	64.1 / 0.23	n/a Ottawa ON	EHS
Order No: 20120507020 Status: C Report Type: Custom Report Report Date: 5/14/2012 2:27:05 PM Date Received: 5/7/2012 2:26:34 PM Previous Site Name: Lot/Building Size: Additional Info Ordered:				Nearest Intersection: Municipality: Ottawa Client Prov/State: ON Search Radius (km): 0.25 X: -75.690107 Y: 45.428587	
<u>5</u>	1 of 4	SSE/37.8	64.1 / 0.23	141 George Street Ottawa ON K1N 5W5	EHS
Order No: 23021000275 Status: C Report Type: Standard Report Report Date: 15-FEB-23 Date Received: 10-FEB-23 Previous Site Name: Lot/Building Size: Additional Info Ordered:				Nearest Intersection: Municipality: Client Prov/State: ON Search Radius (km): .25 X: -75.6902359 Y: 45.4285204	
<u>5</u>	2 of 4	SSE/37.8	64.1 / 0.23	141 George Street Ottawa ON K1N 5W5	EHS
Order No: 23021000275 Status: C Report Type: Standard Report Report Date: 15-FEB-23 Date Received: 10-FEB-23 Previous Site Name: Lot/Building Size: Additional Info Ordered:				Nearest Intersection: Municipality: Client Prov/State: ON Search Radius (km): .25 X: -75.6902359 Y: 45.4285204	
<u>5</u>	3 of 4	SSE/37.8	64.1 / 0.23	141 George Street Ottawa ON K1N 5W5	EHS
Order No: 23021000275 Status: C Report Type: Standard Report Report Date: 15-FEB-23 Date Received: 10-FEB-23 Previous Site Name: Lot/Building Size: Additional Info Ordered:				Nearest Intersection: Municipality: Client Prov/State: ON Search Radius (km): .25 X: -75.6902359 Y: 45.4285204	
<u>5</u>	4 of 4	SSE/37.8	64.1 / 0.23	141 George Street Ottawa ON K1N 5W5	EHS
Order No: 23021000275				Nearest Intersection:	

Map Key	Number of Records	Direction/ Distance (m)	Elev/Diff (m)	Site	DB
Status:	C			Municipality:	
Report Type:	Standard Report			Client Prov/State:	ON
Report Date:	15-FEB-23			Search Radius (km):	.25
Date Received:	10-FEB-23			X:	-75.6902359
Previous Site Name:				Y:	45.4285204
Lot/Building Size:					
Additional Info Ordered:					

<u>6</u>	1 of 1	W/44.0	64.9 / 0.98	ON	BORE
----------	--------	--------	-------------	----	------

Borehole ID:	613560			Inclin FLG:	No
OGF ID:	215514812			SP Status:	Initial Entry
Status:				Surv Elev:	No
Type:	Borehole			Piezometer:	No
Use:				Primary Name:	
Completion Date:	FEB-1965			Municipality:	
Static Water Level:				Lot:	
Primary Water Use:				Township:	
Sec. Water Use:				Latitude DD:	45.428833
Total Depth m:	-999			Longitude DD:	-75.690946
Depth Ref:	Ground Surface			UTM Zone:	18
Depth Elev:				Easting:	445951
Drill Method:				Northing:	5030822
Orig Ground Elev m:	61.4			Location Accuracy:	
Elev Reliabil Note:				Accuracy:	Not Applicable
DEM Ground Elev m:	61.1				
Concession:					
Location D:					
Survey D:					
Comments:					

Borehole Geology Stratum

Geology Stratum ID:	218395612			Mat Consistency:	
Top Depth:	0			Material Moisture:	
Bottom Depth:	.4			Material Texture:	
Material Color:	Grey			Non Geo Mat Type:	
Material 1:	Sand			Geologic Formation:	
Material 2:	Stones			Geologic Group:	
Material 3:				Geologic Period:	
Material 4:				Depositional Gen:	
Gsc Material Description:					
Stratum Description:	SAND,STONES. GREY.				

Geology Stratum ID:	218395613			Mat Consistency:	Loose
Top Depth:	.4			Material Moisture:	
Bottom Depth:	3.8			Material Texture:	
Material Color:	Brown			Non Geo Mat Type:	
Material 1:	Sand			Geologic Formation:	
Material 2:	Silt			Geologic Group:	
Material 3:	Stones			Geologic Period:	
Material 4:				Depositional Gen:	
Gsc Material Description:					
Stratum Description:	SAND. BROWN,LOOSE.				

Geology Stratum ID:	218395615			Mat Consistency:	
Top Depth:	4.4			Material Moisture:	
Bottom Depth:				Material Texture:	
Material Color:	Grey			Non Geo Mat Type:	
Material 1:	Bedrock			Geologic Formation:	
Material 2:	Limestone			Geologic Group:	
Material 3:	Silt			Geologic Period:	

Map Key	Number of Records	Direction/ Distance (m)	Elev/Diff (m)	Site	DB
Material 4:		Depositional Gen:			
Gsc Material Description:		BEDROCK. GREY,FOSSILIFEROUS,FRACTURED. 00075 099 00100 040 00000033000500060007500200			
Stratum Description:		**Note: Many records provided by the department have a truncated [Stratum Description] field.			
Geology Stratum ID:	218395614			Mat Consistency:	Compact
Top Depth:	3.8			Material Moisture:	
Bottom Depth:	4.4			Material Texture:	
Material Color:	Grey			Non Geo Mat Type:	
Material 1:	Till			Geologic Formation:	
Material 2:	Sand			Geologic Group:	
Material 3:				Geologic Period:	
Material 4:				Depositional Gen:	
Gsc Material Description:		TILL. GREY,COMPACT.			
Stratum Description:					
Source					
Source Type:	Data Survey			Source Appl:	Spatial/Tabular
Source Orig:	Geological Survey of Canada			Source Iden:	1
Source Date:	1956-1972			Scale or Res:	Varies
Confidence:				Horizontal:	NAD27
Observatio:				Verticalda:	Mean Average Sea Level
Source Name:	Urban Geology Automated Information System (UGAIS)				
Source Details:	File: OTTAWA2.txt RecordID: 060680 NTS_Sheet: 31G05G				
Confiden 1:					
Source List					
Source Identifier:	1			Horizontal Datum:	NAD27
Source Type:	Data Survey			Vertical Datum:	Mean Average Sea Level
Source Date:	1956-1972			Projection Name:	Universal Transverse Mercator
Scale or Resolution:	Varies				
Source Name:	Urban Geology Automated Information System (UGAIS)				
Source Originators:	Geological Survey of Canada				
<u>7</u>	1 of 1	SE/51.8	63.9 / 0.05	CLARIDGE HOMES (GEORGE ST) INC. as general partner for and on behalf of CLARIDGE HOMES (GEORGE ST) LIMITED PARTNERSHIP	PTTW
				141 GEORGE Street Ottawa, ON Canada	
				ON	
EBR Registry No:	019-7177			Decision Posted:	September 27, 2023
Ministry Ref No:	1000221408			Exception Posted:	
Notice Type:	Instrument			Section:	Section 34
Notice Stage:	Decision			Act 1:	Ontario Water Resources Act, R.S.O. 1990
Notice Date:				Act 2:	Ontario Water Resources Act
Proposal Date:	June 9, 2023			Site Location Map:	45.428503,-75.689933
Year:	2023				
Instrument Type:	Permit to take water				
Off Instrument Name:	Permit to Take Water (OWRA s. 34)				
Posted By:	Ministry of the Environment, Conservation and Parks				
Company Name:					
Site Address:	141 GEORGE Street Ottawa, ON Canada				
Location Other:					
Proponent Name:	CLARIDGE HOMES (GEORGE ST) INC. as general partner for and on behalf of CLARIDGE HOMES (GEORGE ST) LIMITED PARTNERSHIP				
Proponent Address:	CLARIDGE HOMES (GEORGE ST) INC. as general partner for and on behalf of CLARIDGE HOMES (GEORGE ST) LIMITED PARTNERSHIP 505 Preston Street 2nd Floor				

Map Key	Number of Records	Direction/ Distance (m)	Elev/Diff (m)	Site	DB
				Ottawa, ON K1S 4N7 Canada June 9, 2023 - July 9, 2023 (30 days) Closed https://ero.ontario.ca/notice/019-7177	
Comment Period:					
URL:					
Site Location Details:					
8	1 of 5	ENE/52.1	63.7 / -0.16	CHEZ FM 126 YORK STREET OTTAWA ON K1N 5T5	NPCB
Company Code:		O0694			
Industry:		Other Federally Regulated Business			
Site Status:					
Transaction Date:		11/19/1991			
Inspection Date:		11/24/1987			
8	2 of 5	ENE/52.1	63.7 / -0.16	CHEZ FM 126 YORK STREET YORK STREET OTTAWA ON K1N 5T5	NPCB
Company Code:		O3234			
Industry:					
Site Status:					
Transaction Date:					
Inspection Date:					
--Details--					
Label:					
Serial No.:					
PCB Type/Code:					
Location:					
Item/State:					
No. of Items:					
Manufacturer:					
Status:		In-Use			
Contents:					
8	3 of 5	ENE/52.1	63.7 / -0.16	VMI Medical Inc. 126 York St Floor 4 Ottawa ON K1N 5T5	SCT
Established:		1996			
Plant Size (ft²):		50			
Employment:					
--Details--					
Description:		Software Publishers			
SIC/NAICS Code:		511210			
8	4 of 5	ENE/52.1	63.7 / -0.16	Aviation Publishers Co. Ltd. 126 York St Unit B11 Ottawa ON K1N 5T5	SCT

Map Key	Number of Records	Direction/ Distance (m)	Elev/Diff (m)	Site	DB
Established:		01-AUG-67			
Plant Size (ft²):					
Employment:					
--Details--					
Description:		Book Publishers			
SIC/NAICS Code:		511130			
<u>8</u>	5 of 5	ENE/52.1	63.7 / -0.16	Magmic Games Inc. 126 York St Floor 4 Ottawa ON K1N 5T5	SCT
Established:		01-FEB-02			
Plant Size (ft²):					
Employment:					
--Details--					
Description:		Computer Systems Design and Related Services			
SIC/NAICS Code:		541510			
Description:		Software Publishers			
SIC/NAICS Code:		511210			
Description:		Software Publishers			
SIC/NAICS Code:		511210			
<u>9</u>	1 of 8	ENE/52.7	63.7 / -0.16	126 York Street Ottawa ON K1N	EHS
Order No:		20312500305		Nearest Intersection:	
Status:		C		Municipality:	
Report Type:		Standard Report		Client Prov/State: ON	
Report Date:		30-NOV-20		Search Radius (km): .25	
Date Received:		25-NOV-20		X: -75.6898308	
Previous Site Name:				Y: 45.4291162	
Lot/Building Size:					
Additional Info Ordered:					
<u>9</u>	2 of 8	ENE/52.7	63.7 / -0.16	126 York Street Ottawa ON K1N	EHS
Order No:		20310400115		Nearest Intersection:	
Status:		C		Municipality:	
Report Type:		Standard Report		Client Prov/State: QC	
Report Date:		09-NOV-20		Search Radius (km): .25	
Date Received:		04-NOV-20		X: -75.6898308	
Previous Site Name:				Y: 45.4291162	
Lot/Building Size:					
Additional Info Ordered:		Fire Insur. Maps and/or Site Plans; City Directory			
<u>9</u>	3 of 8	ENE/52.7	63.7 / -0.16	126 York Street Ottawa ON K1N	EHS
Order No:		20310400115		Nearest Intersection:	
Status:		C		Municipality:	
Report Type:		Standard Report		Client Prov/State: QC	
Report Date:		09-NOV-20		Search Radius (km): .25	

Map Key	Number of Records	Direction/ Distance (m)	Elev/Diff (m)	Site	DB
Date Received:	04-NOV-20			X:	-75.6898308
Previous Site Name:				Y:	45.4291162
Lot/Building Size:					
Additional Info Ordered:	Fire Insur. Maps and/or Site Plans; City Directory				
9	4 of 8	ENE/52.7	63.7 / -0.16	126 York Street Ottawa ON K1N	EHS
Order No:	20312500305			Nearest Intersection:	
Status:	C			Municipality:	
Report Type:	Standard Report			Client Prov/State:	ON
Report Date:	30-NOV-20			Search Radius (km):	.25
Date Received:	25-NOV-20			X:	-75.6898308
Previous Site Name:				Y:	45.4291162
Lot/Building Size:					
Additional Info Ordered:	Fire Insur. Maps and/or Site Plans; City Directory				
9	5 of 8	ENE/52.7	63.7 / -0.16	126 York Street Ottawa ON K1N	EHS
Order No:	20310400115			Nearest Intersection:	
Status:	C			Municipality:	
Report Type:	Standard Report			Client Prov/State:	QC
Report Date:	09-NOV-20			Search Radius (km):	.25
Date Received:	04-NOV-20			X:	-75.6898308
Previous Site Name:				Y:	45.4291162
Lot/Building Size:					
Additional Info Ordered:	Fire Insur. Maps and/or Site Plans; City Directory				
9	6 of 8	ENE/52.7	63.7 / -0.16	126 York Street Ottawa ON K1N	EHS
Order No:	20312500305			Nearest Intersection:	
Status:	C			Municipality:	
Report Type:	Standard Report			Client Prov/State:	ON
Report Date:	30-NOV-20			Search Radius (km):	.25
Date Received:	25-NOV-20			X:	-75.6898308
Previous Site Name:				Y:	45.4291162
Lot/Building Size:					
Additional Info Ordered:	Fire Insur. Maps and/or Site Plans; City Directory				
9	7 of 8	ENE/52.7	63.7 / -0.16	126 York Street Ottawa ON K1N	EHS
Order No:	20310400115			Nearest Intersection:	
Status:	C			Municipality:	
Report Type:	Standard Report			Client Prov/State:	QC
Report Date:	09-NOV-20			Search Radius (km):	.25
Date Received:	04-NOV-20			X:	-75.6898308
Previous Site Name:				Y:	45.4291162
Lot/Building Size:					
Additional Info Ordered:	Fire Insur. Maps and/or Site Plans; City Directory				
9	8 of 8	ENE/52.7	63.7 / -0.16	126 York Street Ottawa ON K1N	EHS
Order No:	20312500305			Nearest Intersection:	

Map Key	Number of Records	Direction/ Distance (m)	Elev/Diff (m)	Site	DB
Status:		C		Municipality:	
Report Type:		Standard Report		Client Prov/State:	ON
Report Date:		30-NOV-20		Search Radius (km):	.25
Date Received:		25-NOV-20		X:	-75.6898308
Previous Site Name:				Y:	45.4291162
Lot/Building Size:					
Additional Info Ordered:					

[10](#) 1 of 1 SSE/66.9 64.9 / 1.02 137 GEORGE ST OTTAWA ON [WWIS](#)

Well ID:	7186509	Flowing (Y/N):	
Construction Date:		Flow Rate:	
Use 1st:	Monitoring and Test Hole	Data Entry Status:	
Use 2nd:	0	Data Src:	
Final Well Status:	Observation Wells	Date Received:	09/04/2012
Water Type:		Selected Flag:	TRUE
Casing Material:		Abandonment Rec:	
Audit No:	Z152891	Contractor:	7241
Tag:	A135181	Form Version:	7
Constructn Method:		Owner:	
Elevation (m):		County:	OTTAWA-CARLETON
Elevatn Reliabilty:		Lot:	
Depth to Bedrock:		Concession:	
Well Depth:		Concession Name:	
Overburden/Bedrock:		Easting NAD83:	
Pump Rate:		Northing NAD83:	
Static Water Level:		Zone:	
Clear/Cloudy:		UTM Reliability:	
Municipality:	NEPEAN TOWNSHIP		
Site Info:			
PDF URL (Map):	https://d2khazk8e83rdv.cloudfront.net/moe_mapping/downloads/2Water/Wells_pdfs/718\7186509.pdf		

Additional Detail(s) (Map)

Well Completed Date: 07/20/2012
Year Completed: 2012
Depth (m): 4.57
Latitude: 45.4282590654862
Longitude: -75.6901803421683
Path: 718\7186509.pdf

Bore Hole Information

Bore Hole ID:	1004147950	Elevation:	
DP2BR:		Elevrc:	
Spatial Status:		Zone:	18
Code OB:		East83:	446010.00
Code OB Desc:		North83:	5030758.00
Open Hole:		Org CS:	UTM83
Cluster Kind:		UTMRC:	4
Date Completed:	07/20/2012	UTMRC Desc:	margin of error : 30 m - 100 m
Remarks:		Location Method:	wwr
Loc Method Desc:	on Water Well Record		
Elevrc Desc:			
Location Source Date:			
Improvement Location Source:			
Improvement Location Method:			
Source Revision Comment:			
Supplier Comment:			

Map Key	Number of Records	Direction/ Distance (m)	Elev/Diff (m)	Site	DB
<u>Overburden and Bedrock Materials Interval</u>					
Formation ID:		1004419575			
Layer:		2			
Color:		6			
General Color:		BROWN			
Mat1:		28			
Most Common Material:		SAND			
Mat2:		27			
Mat2 Desc:		OTHER			
Mat3:		73			
Mat3 Desc:		HARD			
Formation Top Depth:		2.740000009536743			
Formation End Depth:		4.570000171661377			
Formation End Depth UOM:		m			
<u>Overburden and Bedrock Materials Interval</u>					
Formation ID:		1004419574			
Layer:		1			
Color:		6			
General Color:		BROWN			
Mat1:		28			
Most Common Material:		SAND			
Mat2:		11			
Mat2 Desc:		GRAVEL			
Mat3:		85			
Mat3 Desc:		SOFT			
Formation Top Depth:		0.0			
Formation End Depth:		2.740000009536743			
Formation End Depth UOM:		m			
<u>Annular Space/Abandonment Sealing Record</u>					
Plug ID:		1004419584			
Layer:		2			
Plug From:		0.3100000023841858			
Plug To:		1.2200000286102295			
Plug Depth UOM:		m			
<u>Annular Space/Abandonment Sealing Record</u>					
Plug ID:		1004419585			
Layer:		3			
Plug From:		1.2200000286102295			
Plug To:		4.570000171661377			
Plug Depth UOM:		m			
<u>Annular Space/Abandonment Sealing Record</u>					
Plug ID:		1004419583			
Layer:		1			
Plug From:		0.0			
Plug To:		0.3100000023841858			
Plug Depth UOM:		m			

<i>Map Key</i>	<i>Number of Records</i>	<i>Direction/ Distance (m)</i>	<i>Elev/Diff (m)</i>	<i>Site</i>	<i>DB</i>
<u>Method of Construction & Well Use</u>					
Method Construction ID:		1004419582			
Method Construction Code:		B			
Method Construction:		Other Method			
Other Method Construction:		DIRECT PUSH			
<u>Pipe Information</u>					
Pipe ID:		1004419573			
Casing No:		0			
Comment:					
Alt Name:					
<u>Construction Record - Casing</u>					
Casing ID:		1004419578			
Layer:		1			
Material:		5			
Open Hole or Material:		PLASTIC			
Depth From:		0.0			
Depth To:		1.5			
Casing Diameter:		4.03000020980835			
Casing Diameter UOM:		cm			
Casing Depth UOM:		m			
<u>Construction Record - Screen</u>					
Screen ID:		1004419579			
Layer:		1			
Slot:		10			
Screen Top Depth:		1.5			
Screen End Depth:		4.570000171661377			
Screen Material:		5			
Screen Depth UOM:		m			
Screen Diameter UOM:		cm			
Screen Diameter:		4.820000171661377			
<u>Water Details</u>					
Water ID:		1004419577			
Layer:					
Kind Code:					
Kind:					
Water Found Depth:					
Water Found Depth UOM:		m			
<u>Hole Diameter</u>					
Hole ID:		1004419576			
Diameter:		8.25			
Depth From:		0.0			
Depth To:		4.570000171661377			
Hole Depth UOM:		m			
Hole Diameter UOM:		cm			
<u>Links</u>					
Bore Hole ID:	1004147950			Tag No:	A135181
Depth M:	4.57			Contractor:	7241

Map Key	Number of Records	Direction/ Distance (m)	Elev/Diff (m)	Site	DB
Year Completed:	2012			Latitude:	45.4282590654862
Well Completed Dt:	07/20/2012			Longitude:	-75.6901803421683
Audit No:	Z152891			Y:	45.42825905802812
Path:	718\7186509.pdf			X:	-75.690180180262

11	1 of 1	WSW/69.1	64.8 / 0.95	325 DALHOUSIE ST OTTAWA ON	WWIS
Well ID:	7186512			Flowing (Y/N):	
Construction Date:				Flow Rate:	
Use 1st:	Monitoring and Test Hole			Data Entry Status:	
Use 2nd:	0			Data Src:	
Final Well Status:	Observation Wells			Date Received:	09/04/2012
Water Type:				Selected Flag:	TRUE
Casing Material:				Abandonment Rec:	
Audit No:	Z152892			Contractor:	7241
Tag:	A135183			Form Version:	7
Constructn Method:				Owner:	
Elevation (m):				County:	OTTAWA-CARLETON
Elevatn Reliabilty:				Lot:	
Depth to Bedrock:				Concession:	
Well Depth:				Concession Name:	
Overburden/Bedrock:				Easting NAD83:	
Pump Rate:				Northing NAD83:	
Static Water Level:				Zone:	
Clear/Cloudy:				UTM Reliability:	
Municipality:	NEPEAN TOWNSHIP				
Site Info:					
PDF URL (Map):	https://d2khazk8e83rdv.cloudfront.net/moe_mapping/downloads/2Water/Wells_pdfs/718\7186512.pdf				

Additional Detail(s) (Map)

Well Completed Date:	07/20/2012
Year Completed:	2012
Depth (m):	5.18
Latitude:	45.4285591339687
Longitude:	-75.69116833346
Path:	718\7186512.pdf

Bore Hole Information

Bore Hole ID:	1004147959	Elevation:	
DP2BR:		Elevrc:	
Spatial Status:		Zone:	18
Code OB:		East83:	445933.00
Code OB Desc:		North83:	5030792.00
Open Hole:		Org CS:	UTM83
Cluster Kind:		UTMRC:	4
Date Completed:	07/20/2012	UTMRC Desc:	margin of error : 30 m - 100 m
Remarks:		Location Method:	wwr
Loc Method Desc:	on Water Well Record		
Elevrc Desc:			
Location Source Date:			
Improvement Location Source:			
Improvement Location Method:			
Source Revision Comment:			
Supplier Comment:			

Overburden and Bedrock

Materials Interval

Map Key	Number of Records	Direction/ Distance (m)	Elev/Diff (m)	Site	DB
Formation ID:		1004419614			
Layer:		2			
Color:		6			
General Color:		BROWN			
Mat1:		28			
Most Common Material:		SAND			
Mat2:		27			
Mat2 Desc:		OTHER			
Mat3:		73			
Mat3 Desc:		HARD			
Formation Top Depth:		3.3499999046325684			
Formation End Depth:		5.179999828338623			
Formation End Depth UOM:		m			
<u>Overburden and Bedrock</u>					
<u>Materials Interval</u>					
Formation ID:		1004419613			
Layer:		1			
Color:		6			
General Color:		BROWN			
Mat1:		28			
Most Common Material:		SAND			
Mat2:		11			
Mat2 Desc:		GRAVEL			
Mat3:		73			
Mat3 Desc:		HARD			
Formation Top Depth:		0.0			
Formation End Depth:		3.3499999046325684			
Formation End Depth UOM:		m			
<u>Annular Space/Abandonment</u>					
<u>Sealing Record</u>					
Plug ID:		1004419623			
Layer:		1			
Plug From:		0.0			
Plug To:		0.3100000023841858			
Plug Depth UOM:		m			
<u>Annular Space/Abandonment</u>					
<u>Sealing Record</u>					
Plug ID:		1004419624			
Layer:		2			
Plug From:		0.3100000023841858			
Plug To:		1.8300000429153442			
Plug Depth UOM:		m			
<u>Annular Space/Abandonment</u>					
<u>Sealing Record</u>					
Plug ID:		1004419625			
Layer:		3			
Plug From:		1.8300000429153442			
Plug To:		5.179999828338623			
Plug Depth UOM:		m			
<u>Method of Construction & Well</u>					
<u>Use</u>					
Method Construction ID:		1004419622			

<i>Map Key</i>	<i>Number of Records</i>	<i>Direction/ Distance (m)</i>	<i>Elev/Diff (m)</i>	<i>Site</i>	<i>DB</i>
<i>Method Construction Code:</i>		B			
<i>Method Construction:</i>		Other Method			
<i>Other Method Construction:</i>		DIRECT PUSH			
<u>Pipe Information</u>					
<i>Pipe ID:</i>		1004419612			
<i>Casing No:</i>		0			
<i>Comment:</i>					
<i>Alt Name:</i>					
<u>Construction Record - Casing</u>					
<i>Casing ID:</i>		1004419617			
<i>Layer:</i>		1			
<i>Material:</i>		5			
<i>Open Hole or Material:</i>		PLASTIC			
<i>Depth From:</i>		0.0			
<i>Depth To:</i>		2.130000114440918			
<i>Casing Diameter:</i>		4.03000020980835			
<i>Casing Diameter UOM:</i>		cm			
<i>Casing Depth UOM:</i>		m			
<u>Construction Record - Casing</u>					
<i>Casing ID:</i>		1004419618			
<i>Layer:</i>		2			
<i>Material:</i>					
<i>Open Hole or Material:</i>					
<i>Depth From:</i>					
<i>Depth To:</i>					
<i>Casing Diameter:</i>					
<i>Casing Diameter UOM:</i>		cm			
<i>Casing Depth UOM:</i>		m			
<u>Construction Record - Screen</u>					
<i>Screen ID:</i>		1004419619			
<i>Layer:</i>		1			
<i>Slot:</i>		10			
<i>Screen Top Depth:</i>		2.130000114440918			
<i>Screen End Depth:</i>		5.179999828338623			
<i>Screen Material:</i>		5			
<i>Screen Depth UOM:</i>		m			
<i>Screen Diameter UOM:</i>		cm			
<i>Screen Diameter:</i>		4.820000171661377			
<u>Water Details</u>					
<i>Water ID:</i>		1004419616			
<i>Layer:</i>					
<i>Kind Code:</i>					
<i>Kind:</i>					
<i>Water Found Depth:</i>					
<i>Water Found Depth UOM:</i>		m			
<u>Hole Diameter</u>					
<i>Hole ID:</i>		1004419615			
<i>Diameter:</i>		8.25			
<i>Depth From:</i>		0.0			

Map Key	Number of Records	Direction/ Distance (m)	Elev/Diff (m)	Site	DB
Depth To:		5.179999828338623			
Hole Depth UOM:		m			
Hole Diameter UOM:		cm			
Links					
Bore Hole ID:	1004147959			Tag No:	A135183
Depth M:	5.18			Contractor:	7241
Year Completed:	2012			Latitude:	45.4285591339687
Well Completed Dt:	07/20/2012			Longitude:	-75.69116833346
Audit No:	Z152892			Y:	45.428559127352734
Path:	718\7186512.pdf			X:	-75.69116817131287
12	1 of 2	NNW/69.4	63.9 / -0.03	Tea Party 119 York St Unit 1 Ottawa ON K1N 5T4	SCT
Established:		01-SEP-05			
Plant Size (ft²):					
Employment:					
--Details--					
Description:		Coffee and Tea Manufacturing			
SIC/NAICS Code:		311920			
Description:		Coffee and Tea Manufacturing			
SIC/NAICS Code:		311920			
12	2 of 2	NNW/69.4	63.9 / -0.03	119 York St Ottawa ON K1N5T4	EHS
Order No:		20180410097		Nearest Intersection:	
Status:		C		Municipality: Ottawa	
Report Type:		RSC Report (Urban)		Client Prov/State: ON	
Report Date:		16-APR-18		Search Radius (km): .3	
Date Received:		10-APR-18		X: -75.690649	
Previous Site Name:		unknown		Y: 45.42944	
Lot/Building Size:		3366 square feet			
Additional Info Ordered:		Fire Insur. Maps and/or Site Plans; Title Searches; City Directory; Aerial Photos			
13	1 of 4	N/73.0	62.9 / -1.02	127 York Street Ottawa ON K1N 5T4	EHS
Order No:		20311900019		Nearest Intersection:	
Status:		C		Municipality:	
Report Type:		Site Report		Client Prov/State: ON	
Report Date:		20-NOV-20		Search Radius (km): .001	
Date Received:		19-NOV-20		X: -75.6904239	
Previous Site Name:				Y: 45.4295007	
Lot/Building Size:					
Additional Info Ordered:		Title Searches; City Directory			
13	2 of 4	N/73.0	62.9 / -1.02	127 York Street Ottawa ON K1N 5T4	EHS
Order No:		20311900019		Nearest Intersection:	
Status:		C		Municipality:	
Report Type:		Site Report		Client Prov/State: ON	

Map Key	Number of Records	Direction/ Distance (m)	Elev/Diff (m)	Site	DB
Report Date: 20-NOV-20 Date Received: 19-NOV-20 Previous Site Name: Lot/Building Size: Additional Info Ordered: Title Searches; City Directory Search Radius (km): .001 X: -75.6904239 Y: 45.4295007					
13	3 of 4	N/73.0	62.9 / -1.02	127 York Street Ottawa ON K1N 5T4	EHS
Order No: 20311900019 Status: C Report Type: Site Report Report Date: 20-NOV-20 Date Received: 19-NOV-20 Previous Site Name: Lot/Building Size: Additional Info Ordered: Title Searches; City Directory Nearest Intersection: Municipality: Client Prov/State: ON Search Radius (km): .001 X: -75.6904239 Y: 45.4295007					
13	4 of 4	N/73.0	62.9 / -1.02	127 York Street Ottawa ON K1N 5T4	EHS
Order No: 20311900019 Status: C Report Type: Site Report Report Date: 20-NOV-20 Date Received: 19-NOV-20 Previous Site Name: Lot/Building Size: Additional Info Ordered: Title Searches; City Directory Nearest Intersection: Municipality: Client Prov/State: ON Search Radius (km): .001 X: -75.6904239 Y: 45.4295007					
14	1 of 1	WNW/73.2	64.9 / 1.01	PDCL<UNOFFICIAL> 101 York St. Ottawa ON	SPL
Ref No: 2144-97CPDY Year: Incident Dt: 03-MAY-13 Dt MOE Arvl on Scn: MOE Reported Dt: 03-MAY-13 Dt Document Closed: Site No: Facility Name: MOE Response: No Field Response Site County/District: Site Geo Ref Meth: Site District Office: Nearest Watercourse: Site Name: 101 York St.<UNOFFICIAL> Site Address: 101 York St. Site Region: Site Municipality: Ottawa Site Lot: Site Conc: Site Geo Ref Accu: Site Map Datum: Northing: Easting: Incident Cause: Operator/Human error Incident Event: Environment Impact: Confirmed Municipality No: Nature of Damage: Discharger Report: Material Group: Health/Env Conseq: Agency Involved:					

Map Key	Number of Records	Direction/ Distance (m)	Elev/Diff (m)	Site	DB
Nature of Impact:		Other Impact(s)			
Contaminant Qty:		180 L			
System Facility Address:		PDCL<UNOFFICIAL>			
Client Name:		PDCL<UNOFFICIAL>			
Client Type:					
Call Report Locatn Geodata:					
Contaminant Code:		14			
Contaminant Name:		GREASE (N.O.S.)			
Contaminant Limit 1:					
Contam Limit Freq 1:					
Contaminant UN No 1:					
Receiving Medium:					
Receiving Environment:					
Incident Reason:		Operator/Human Error			
Incident Summary:		PDCL: Approx. 180 L of grease to sidewalk, rd, 2 cb			
Activity Preceding Spill:					
Property 2nd Watershed:					
Property Tertiary Watershed:					
Sector Type:		Container/Drum/Tote			
SAC Action Class:		Land Spills			
Source Type:					

[15](#) 1 of 4 **N/75.7** **62.9 / -1.02** **127 York Street
Ottawa ON K1N 5T4** **EHS**

Order No:	21031100528	Nearest Intersection:	
Status:	C	Municipality:	
Report Type:	Standard Report	Client Prov/State:	ON
Report Date:	16-MAR-21	Search Radius (km):	.25
Date Received:	11-MAR-21	X:	-75.6904463
Previous Site Name:		Y:	45.429524
Lot/Building Size:			
Additional Info Ordered:	Fire Insur. Maps and/or Site Plans		

[15](#) 2 of 4 **N/75.7** **62.9 / -1.02** **127 York Street
Ottawa ON K1N 5T4** **EHS**

Order No:	21031100528	Nearest Intersection:	
Status:	C	Municipality:	
Report Type:	Standard Report	Client Prov/State:	ON
Report Date:	16-MAR-21	Search Radius (km):	.25
Date Received:	11-MAR-21	X:	-75.6904463
Previous Site Name:		Y:	45.429524
Lot/Building Size:			
Additional Info Ordered:	Fire Insur. Maps and/or Site Plans		

[15](#) 3 of 4 **N/75.7** **62.9 / -1.02** **127 York Street
Ottawa ON K1N 5T4** **EHS**

Order No:	21031100528	Nearest Intersection:	
Status:	C	Municipality:	
Report Type:	Standard Report	Client Prov/State:	ON
Report Date:	16-MAR-21	Search Radius (km):	.25
Date Received:	11-MAR-21	X:	-75.6904463
Previous Site Name:		Y:	45.429524
Lot/Building Size:			
Additional Info Ordered:	Fire Insur. Maps and/or Site Plans		

Map Key	Number of Records	Direction/ Distance (m)	Elev/Diff (m)	Site	DB
15	4 of 4	N/75.7	62.9 / -1.02	127 York Street Ottawa ON K1N 5T4	EHS
Order No:	21031100528			Nearest Intersection:	
Status:	C			Municipality:	
Report Type:	Standard Report			Client Prov/State:	ON
Report Date:	16-MAR-21			Search Radius (km):	.25
Date Received:	11-MAR-21			X:	-75.6904463
Previous Site Name:				Y:	45.429524
Lot/Building Size:					
Additional Info Ordered:	Fire Insur. Maps and/or Site Plans				
16	1 of 1	ENE/77.5	62.9 / -1.02	Apollo Property Management 134 York Street Ottawa ON K1N 1K8	GEN
Generator No:	ON6597363				
SIC Code:					
SIC Description:					
Approval Years:	As of Dec 2018				
PO Box No:					
Country:	Canada				
Status:	Registered				
Co Admin:					
Choice of Contact:					
Phone No Admin:					
Contaminated Facility:					
MHSW Facility:					
Detail(s)					
Waste Class:	251 L				
Waste Class Name:	Waste oils/sludges (petroleum based)				
17	1 of 1	S/79.2	64.9 / 0.98	353 and 355 Dalhousie Street Ottawa ON	EHS
Order No:	20090508035			Nearest Intersection:	
Status:	C			Municipality:	
Report Type:	Custom Report			Client Prov/State:	ON
Report Date:	5/20/2009			Search Radius (km):	0.25
Date Received:	5/8/2009			X:	-75.690214
Previous Site Name:				Y:	45.428151
Lot/Building Size:					
Additional Info Ordered:					
18	1 of 9	E/81.1	62.8 / -1.10	SALVATION ARMY, THE 171 GEORGE ST. OTTAWA ON K1N 5W5	GEN
Generator No:	ON0967402				
SIC Code:	8329				
SIC Description:	OTHER PROTECT. SERV.				
Approval Years:	90				
PO Box No:					
Country:					
Status:					
Co Admin:					
Choice of Contact:					
Phone No Admin:					
Contaminated Facility:					

Map Key	Number of Records	Direction/ Distance (m)	Elev/Diff (m)	Site	DB
MHSW Facility:					
<u>Detail(s)</u>					
		Waste Class: Waste Class Name:	221 LIGHT FUELS		
18	2 of 9	E/81.1	62.8 / -1.10	SALVATION ARMY, THE 35-445 171 GEORGE ST. OTTAWA ON K1N 5W5	GEN
		Generator No: SIC Code: SIC Description: Approval Years: PO Box No: Country: Status: Co Admin: Choice of Contact: Phone No Admin: Contaminated Facility: MHSW Facility:	ON0967402 8329 OTHER PROTECT. SERV. 92,93,94,95,96,97,98		
<u>Detail(s)</u>					
		Waste Class: Waste Class Name:	221 LIGHT FUELS		
18	3 of 9	E/81.1	62.8 / -1.10	The Salvation Army Booth Centre 171 George Street Ottawa ON K1N 5W5	GEN
		Generator No: SIC Code: SIC Description: Approval Years: PO Box No: Country: Status: Co Admin: Choice of Contact: Phone No Admin: Contaminated Facility: MHSW Facility:	ON9715693 624230 Emergency and Other Relief Services 05		
<u>Detail(s)</u>					
		Waste Class: Waste Class Name:	243 PCB'S		
18	4 of 9	E/81.1	62.8 / -1.10	Salvation Army of Canada 171 George street Ottawa ON K1Z 8K9	GEN
		Generator No: SIC Code: SIC Description: Approval Years: PO Box No: Country:	ON5107996 624220 624220 2016 Canada		

Map Key	Number of Records	Direction/ Distance (m)	Elev/Diff (m)	Site	DB
Status:					
Co Admin:					
Choice of Contact:		CO_OFFICIAL			
Phone No Admin:		No			
Contaminated Facility:		No			
MHSW Facility:		No			
<u>Detail(s)</u>					
Waste Class:		251			
Waste Class Name:		OIL SKIMMINGS & SLUDGES			
18	5 of 9	E/81.1	62.8 / -1.10	Salvation Army of Canada 171 George street Ottawa ON K1Z 8K9	GEN
Generator No:		ON5107996			
SIC Code:		624220			
SIC Description:		624220			
Approval Years:		2015			
PO Box No:					
Country:		Canada			
Status:					
Co Admin:					
Choice of Contact:		CO_OFFICIAL			
Phone No Admin:		No			
Contaminated Facility:		No			
MHSW Facility:		No			
<u>Detail(s)</u>					
Waste Class:		251			
Waste Class Name:		OIL SKIMMINGS & SLUDGES			
18	6 of 9	E/81.1	62.8 / -1.10	Salvation Army of Canada Ottawa Booth centre 171 George street Ottawa ON K1Z 8K9	GEN
Generator No:		ON5107996			
SIC Code:					
SIC Description:					
Approval Years:		As of Dec 2018			
PO Box No:					
Country:		Canada			
Status:		Registered			
Co Admin:					
Choice of Contact:					
Phone No Admin:					
Contaminated Facility:					
MHSW Facility:					
<u>Detail(s)</u>					
Waste Class:		251 L			
Waste Class Name:		Waste oils/sludges (petroleum based)			
18	7 of 9	E/81.1	62.8 / -1.10	Salvation Army of Canada Ottawa Booth centre 171 George street Ottawa ON K1Z 8K9	GEN
Generator No:		ON5107996			

Map Key	Number of Records	Direction/ Distance (m)	Elev/Diff (m)	Site	DB
SIC Code: SIC Description: Approval Years: As of Jul 2020 PO Box No: Country: Canada Status: Registered Co Admin: Choice of Contact: Phone No Admin: Contaminated Facility: MHSW Facility:					
<u>Detail(s)</u>					
Waste Class: 251 L Waste Class Name: Waste oils/sludges (petroleum based)					
18	8 of 9	E/81.1	62.8 / -1.10	Salvation Army of Canada Ottawa Booth centre 171 George street Ottawa ON K1Z 8K9	GEN
Generator No: ON5107996 SIC Code: SIC Description: Approval Years: As of Nov 2021 PO Box No: Country: Canada Status: Registered Co Admin: Choice of Contact: Phone No Admin: Contaminated Facility: MHSW Facility:					
<u>Detail(s)</u>					
Waste Class: 251 L Waste Class Name: Waste oils/sludges (petroleum based)					
18	9 of 9	E/81.1	62.8 / -1.10	Salvation Army of Canada Ottawa Booth centre 171 George street Ottawa ON K1Z 8K9	GEN
Generator No: ON5107996 SIC Code: SIC Description: Approval Years: As of Oct 2022 PO Box No: Country: Canada Status: Registered Co Admin: Choice of Contact: Phone No Admin: Contaminated Facility: MHSW Facility:					
<u>Detail(s)</u>					
Waste Class: 251 L Waste Class Name: OIL SKIMMINGS & SLUDGES					

Map Key	Number of Records	Direction/ Distance (m)	Elev/Diff (m)	Site	DB
19	1 of 1	SSE/86.3	64.9 / 1.02	137 GEORGE ST. OTTAWA ON	WWIS

Well ID:	7186510	Flowing (Y/N):	
Construction Date:		Flow Rate:	
Use 1st:	Monitoring and Test Hole	Data Entry Status:	
Use 2nd:	0	Data Src:	
Final Well Status:	Test Hole	Date Received:	09/04/2012
Water Type:		Selected Flag:	TRUE
Casing Material:		Abandonment Rec:	
Audit No:	Z152893	Contractor:	7241
Tag:	A135180	Form Version:	7
Constructn Method:		Owner:	
Elevation (m):		County:	OTTAWA-CARLETON
Elevatn Reliabilty:		Lot:	
Depth to Bedrock:		Concession:	
Well Depth:		Concession Name:	
Overburden/Bedrock:		Easting NAD83:	
Pump Rate:		Northing NAD83:	
Static Water Level:		Zone:	
Clear/Cloudy:		UTM Reliability:	
Municipality:	NEPEAN TOWNSHIP		
Site Info:			

PDF URL (Map): https://d2khazk8e83rdv.cloudfront.net/moe_mapping/downloads/2Water/Wells_pdfs/7187186510.pdf

Additional Detail(s) (Map)

Well Completed Date:	07/20/2012
Year Completed:	2012
Depth (m):	4.27
Latitude:	45.4281069049104
Longitude:	-75.6900378696743
Path:	718\7186510.pdf

Bore Hole Information

Bore Hole ID:	1004147953	Elevation:	
DP2BR:		Elevrc:	
Spatial Status:		Zone:	18
Code OB:		East83:	446021.00
Code OB Desc:		North83:	5030741.00
Open Hole:		Org CS:	UTM83
Cluster Kind:		UTMRC:	4
Date Completed:	07/20/2012	UTMRC Desc:	margin of error : 30 m - 100 m
Remarks:		Location Method:	wwr
Loc Method Desc:	on Water Well Record		
Elevrc Desc:			
Location Source Date:			
Improvement Location Source:			
Improvement Location Method:			
Source Revision Comment:			
Supplier Comment:			

Overburden and Bedrock Materials Interval

Formation ID:	1004419588
Layer:	2
Color:	6
General Color:	BROWN
Mat1:	28
Most Common Material:	SAND

Map Key	Number of Records	Direction/ Distance (m)	Elev/Diff (m)	Site	DB
Mat2:		06			
Mat2 Desc:		SILT			
Mat3:		73			
Mat3 Desc:		HARD			
Formation Top Depth:		2.440000057220459			
Formation End Depth:		4.269999980926514			
Formation End Depth UOM:		m			
<u>Overburden and Bedrock</u>					
<u>Materials Interval</u>					
Formation ID:		1004419587			
Layer:		1			
Color:		6			
General Color:		BROWN			
Mat1:		28			
Most Common Material:		SAND			
Mat2:		11			
Mat2 Desc:		GRAVEL			
Mat3:		85			
Mat3 Desc:		SOFT			
Formation Top Depth:		0.0			
Formation End Depth:		2.440000057220459			
Formation End Depth UOM:		m			
<u>Annular Space/Abandonment</u>					
<u>Sealing Record</u>					
Plug ID:		1004419597			
Layer:		2			
Plug From:		0.3100000023841858			
Plug To:		1.2200000286102295			
Plug Depth UOM:		m			
<u>Annular Space/Abandonment</u>					
<u>Sealing Record</u>					
Plug ID:		1004419598			
Layer:		3			
Plug From:		1.2200000286102295			
Plug To:		4.269999980926514			
Plug Depth UOM:		m			
<u>Annular Space/Abandonment</u>					
<u>Sealing Record</u>					
Plug ID:		1004419596			
Layer:		1			
Plug From:		0.0			
Plug To:		0.3100000023841858			
Plug Depth UOM:		m			
<u>Method of Construction & Well</u>					
<u>Use</u>					
Method Construction ID:		1004419595			
Method Construction Code:		B			
Method Construction:		Other Method			
Other Method Construction:		DIRECT PUSH			

Pipe Information

Map Key	Number of Records	Direction/ Distance (m)	Elev/Diff (m)	Site	DB
---------	-------------------	----------------------------	------------------	------	----

Pipe ID: 1004419586
Casing No: 0
Comment:
Alt Name:

Construction Record - Casing

Casing ID: 1004419591
Layer: 1
Material: 5
Open Hole or Material: PLASTIC
Depth From: 0.0
Depth To: 1.2200000286102295
Casing Diameter: 4.03000020980835
Casing Diameter UOM: cm
Casing Depth UOM: m

Construction Record - Screen

Screen ID: 1004419592
Layer: 1
Slot: 10
Screen Top Depth: 1.2200000286102295
Screen End Depth: 4.269999980926514
Screen Material: 5
Screen Depth UOM: m
Screen Diameter UOM: cm
Screen Diameter: 4.820000171661377

Water Details

Water ID: 1004419590
Layer:
Kind Code:
Kind:
Water Found Depth:
Water Found Depth UOM: m

Hole Diameter

Hole ID: 1004419589
Diameter: 8.25
Depth From: 0.0
Depth To: 4.269999980926514
Hole Depth UOM: m
Hole Diameter UOM: cm

Links

Bore Hole ID:	1004147953	Tag No:	A135180
Depth M:	4.27	Contractor:	7241
Year Completed:	2012	Latitude:	45.4281069049104
Well Completed Dt:	07/20/2012	Longitude:	-75.6900378696743
Audit No:	Z152893	Y:	45.428106898197065
Path:	718\7186510.pdf	X:	-75.69003770841645

20	1 of 10	WSW/86.7	64.8 / 0.95	Market Square Inn Limited Partnership 350 Dalhousie Ottawa ON	GEN
--------------------	---------	----------	-------------	---	-----

Map Key	Number of Records	Direction/ Distance (m)	Elev/Diff (m)	Site	DB
Generator No: SIC Code: SIC Description: Approval Years: PO Box No: Country: Status: Co Admin: Choice of Contact: Phone No Admin: Contaminated Facility: MHSW Facility:		ON8584964 721111 Hotels 2012			
20	2 of 10	WSW/86.7	64.8 / 0.95	350 Dalhousie St Ottawa ON K1N7E9	EHS
Order No: Status: Report Type: Report Date: Date Received: Previous Site Name: Lot/Building Size: Additional Info Ordered:		20130521022 C Standard Report 30-MAY-13 21-MAY-13		Nearest Intersection: Municipality: Client Prov/State: Search Radius (km): X: Y:	
				MA .25 -75.691169 45.428259	
Fire Insur. Maps and/or Site Plans; Topographic Maps; City Directory; Aerial Photos					
20	3 of 10	WSW/86.7	64.8 / 0.95	Market Square Inn Limited Partnership 350 Dalhousie Ottawa ON	GEN
Generator No: SIC Code: SIC Description: Approval Years: PO Box No: Country: Status: Co Admin: Choice of Contact: Phone No Admin: Contaminated Facility: MHSW Facility:		ON8584964 721111 HOTELS 2013			
Detail(s)					
Waste Class: Waste Class Name:		212 ALIPHATIC SOLVENTS			
20	4 of 10	WSW/86.7	64.8 / 0.95	Market Square Inn Limited Partnership 350 Dalhousie Ottawa ON K1N 7E9	GEN
Generator No: SIC Code: SIC Description: Approval Years: PO Box No: Country: Status: Co Admin: Choice of Contact: Phone No Admin: Contaminated Facility:		ON8584964 721111 HOTELS 2015 Canada			
		Isabelle Rosa CO_OFFICIAL 613-241-1000 Ext.507 No			

Map Key	Number of Records	Direction/ Distance (m)	Elev/Diff (m)	Site	DB
MHSW Facility:		No			
<u>Detail(s)</u>					
Waste Class:		212			
Waste Class Name:		ALIPHATIC SOLVENTS			
20	5 of 10	WSW/86.7	64.8 / 0.95	Market Square Inn Limited Partnership 350 Dalhousie Ottawa ON K1N 7E9	GEN
Generator No:		ON8584964			
SIC Code:		721111			
SIC Description:		HOTELS			
Approval Years:		2014			
PO Box No:					
Country:		Canada			
Status:					
Co Admin:		Isabelle Rosa			
Choice of Contact:		CO_OFFICIAL			
Phone No Admin:		613-241-1000 Ext.507			
Contaminated Facility:		No			
MHSW Facility:		No			
<u>Detail(s)</u>					
Waste Class:		212			
Waste Class Name:		ALIPHATIC SOLVENTS			
20	6 of 10	WSW/86.7	64.8 / 0.95	Clean Water Works Inc. 350 Dalhousie St. Ottawa ON	SPL
Ref No:		4014-ALXQ8V		Municipality No:	
Year:				Nature of Damage:	
Incident Dt:		5/1/2017		Discharger Report:	
Dt MOE Arvl on Scn:				Material Group:	
MOE Reported Dt:		5/1/2017		Health/Env Conseq: 2 - Minor Environment	
Dt Document Closed:				Agency Involved:	
Site No:					
Facility Name:					
MOE Response:					
Site County/District:					
Site Geo Ref Meth:					
Site District Office:		Ottawa			
Nearest Watercourse:					
Site Name:		Courtyard Marriott Hotel<UNOFFICIAL>			
Site Address:		350 Dalhousie St.			
Site Region:		Eastern			
Site Municipality:		Ottawa			
Site Lot:					
Site Conc:					
Site Geo Ref Accu:					
Site Map Datum:					
Northing:		5030769.45			
Easting:		445963.26			
Incident Cause:					
Incident Event:		Operator/Human error			
Environment Impact:					
Nature of Impact:					
Contaminant Qty:		0 other - see incident description			
System Facility Address:					
Client Name:		Clean Water Works Inc.			

Map Key	Number of Records	Direction/ Distance (m)	Elev/Diff (m)	Site	DB
Client Type: Call Report Locatn Geodata: Contaminant Code: Contaminant Name: Contaminant Limit 1: Contam Limit Freq 1: Contaminant UN No 1: Receiving Medium: Receiving Environment: Incident Reason: Incident Summary: Activity Preceding Spill: Property 2nd Watershed: Property Tertiary Watershed: Sector Type: SAC Action Class: Source Type:		Corporation 36 GASEOUS FUMES (N.O.S) n/a Air Operator/Human Error Clean Waterworks: Chlorine Gas Release - Completed/Cleaning Miscellaneous Industrial Other			
20	7 of 10	WSW/86.7	64.8 / 0.95	Market Square Inn Limited Partnership 350 Dalhousie Street Ottawa ON K1N 7E9	GEN
Generator No: SIC Code: SIC Description: Approval Years: PO Box No: Country: Status: Co Admin: Choice of Contact: Phone No Admin: Contaminated Facility: MHSW Facility:		ON7608008 As of Oct 2022 Canada Registered			
<u>Detail(s)</u>					
Waste Class: Waste Class Name:		251 L OIL SKIMMINGS & SLUDGES			
20	8 of 10	WSW/86.7	64.8 / 0.95	350 Dalhousie Street Ottawa ON Ottawa ON K1N 8Y3	EHS
Order No: Status: Report Type: Report Date: Date Received: Previous Site Name: Lot/Building Size: Additional Info Ordered:		23062900362 C Standard Report 05-JUL-23 29-JUN-23 Fire Insur. Maps and/or Site Plans		Nearest Intersection: Municipality: Client Prov/State: Search Radius (km): X: Y:	ON .25 -75.6913649 45.4284825
20	9 of 10	WSW/86.7	64.8 / 0.95	350 Dalhousie Street Ottawa ON Ottawa ON K1N 8Y3	EHS
Order No: Status: Report Type: Report Date: Date Received: Previous Site Name:		23062900362 C Standard Report 05-JUL-23 29-JUN-23		Nearest Intersection: Municipality: Client Prov/State: Search Radius (km): X: Y:	ON .25 -75.6913649 45.4284825

Map Key	Number of Records	Direction/ Distance (m)	Elev/Diff (m)	Site	DB
Lot/Building Size:					
Additional Info Ordered:		Fire Insur. Maps and/or Site Plans			
20	10 of 10	WSW/86.7	64.8 / 0.95	350 Dalhousie Street Ottawa ON Ottawa ON K1N 8Y3	EHS
Order No:	23062900362			Nearest Intersection:	
Status:	C			Municipality:	
Report Type:	Standard Report			Client Prov/State:	ON
Report Date:	05-JUL-23			Search Radius (km):	.25
Date Received:	29-JUN-23			X:	-75.6913649
Previous Site Name:				Y:	45.4284825
Lot/Building Size:					
Additional Info Ordered:		Fire Insur. Maps and/or Site Plans			
21	1 of 1	NW/89.2	64.2 / 0.29	311-313 Dalhousie St Ottawa ON K1N 7E8	EHS
Order No:	20040720010			Nearest Intersection:	Dalhousie St & York St
Status:	C			Municipality:	
Report Type:	Custom Report			Client Prov/State:	ON
Report Date:	7/29/04			Search Radius (km):	0.25
Date Received:	7/20/04			X:	-75.6911131
Previous Site Name:				Y:	45.429335
Lot/Building Size:					
Additional Info Ordered:					
22	1 of 1	NNE/94.7	62.9 / -1.02	135-145 York Street Ottawa ON K1N 8Y3	EHS
Order No:	20070322014			Nearest Intersection:	York Street and Cumberland Street
Status:	C			Municipality:	
Report Type:	CAN - Custom Report			Client Prov/State:	
Report Date:	3/30/2007			Search Radius (km):	0.25
Date Received:	3/22/2007			X:	-75.690067
Previous Site Name:				Y:	45.42974
Lot/Building Size:					
Additional Info Ordered:		Fire Insur. Maps And /or Site Plans			
23	1 of 2	WNW/97.2	64.2 / 0.29	SPIC & SPAN-VALETOR-CASH CLEANERS 309 DALHOUSE STREET C/O 1764 WOODWARD DRIVE OTTAWA ON K2C 0P8	GEN
Generator No:	ON0573410				
SIC Code:	9721				
SIC Description:	POWER LAUND./CLEANERS				
Approval Years:	86,87,88,89,90				
PO Box No:					
Country:					
Status:					
Co Admin:					
Choice of Contact:					
Phone No Admin:					
Contaminated Facility:					
MHSW Facility:					

Detail(s)

Map Key	Number of Records	Direction/ Distance (m)	Elev/Diff (m)	Site	DB
Waste Class: Waste Class Name:		241 HALOGENATED SOLVENTS			
23	2 of 2	WNW/97.2	64.2 / 0.29	SPIC & SPAN-VALETOR-CASH CLEANERS 35-136 309 DALHOUSE STREET C/O 1764 WOODWARD DRIVE OTTAWA ON K2C 0P8	GEN
Generator No:		ON0573410			
SIC Code:		9721			
SIC Description:		POWER LAUND./CLEANER			
Approval Years:		92,93,94,95,96,97,98			
PO Box No:					
Country:					
Status:					
Co Admin:					
Choice of Contact:					
Phone No Admin:					
Contaminated Facility:					
MHSW Facility:					
<u>Detail(s)</u>					
Waste Class: Waste Class Name:		241 HALOGENATED SOLVENTS			
24	1 of 1	NNE/98.8	62.9 / -1.02	135 York St Ottawa ON K1N5T4	EHS
Order No:		20150130068		Nearest Intersection:	
Status:		C		Municipality:	
Report Type:		Custom Report		Client Prov/State: ON	
Report Date:		05-FEB-15		Search Radius (km): .25	
Date Received:		30-JAN-15		X: -75.690037	
Previous Site Name:				Y: 45.4297	
Lot/Building Size:					
Additional Info Ordered:					
25	1 of 3	WNW/112.9	63.9 / -0.02	Canadian National Institute of Health 303 Dalhousie Street Ottawa ON K1N7E8	GEN
Generator No:		ON8763503			
SIC Code:					
SIC Description:					
Approval Years:		As of Jul 2020			
PO Box No:					
Country:		Canada			
Status:		Registered			
Co Admin:					
Choice of Contact:					
Phone No Admin:					
Contaminated Facility:					
MHSW Facility:					
<u>Detail(s)</u>					
Waste Class: Waste Class Name:		312 P Pathological wastes			

Map Key	Number of Records	Direction/ Distance (m)	Elev/Diff (m)	Site	DB
Waste Class:		251 L			
Waste Class Name:		Waste oils/sludges (petroleum based)			
25	2 of 3	WNW/112.9	63.9 / -0.02	Canadian National Institute of Health 303 Dalhousie Street Ottawa ON K1N7E8	GEN
Generator No:		ON8763503			
SIC Code:					
SIC Description:					
Approval Years:		As of Nov 2021			
PO Box No:					
Country:		Canada			
Status:		Registered			
Co Admin:					
Choice of Contact:					
Phone No Admin:					
Contaminated Facility:					
MHSW Facility:					
<u>Detail(s)</u>					
Waste Class:		251 L			
Waste Class Name:		Waste oils/sludges (petroleum based)			
Waste Class:		312 P			
Waste Class Name:		Pathological wastes			
25	3 of 3	WNW/112.9	63.9 / -0.02	Canadian National Institute of Health 303 Dalhousie Street Ottawa ON K1N7E8	GEN
Generator No:		ON8763503			
SIC Code:					
SIC Description:					
Approval Years:		As of Oct 2022			
PO Box No:					
Country:		Canada			
Status:		Registered			
Co Admin:					
Choice of Contact:					
Phone No Admin:					
Contaminated Facility:					
MHSW Facility:					
<u>Detail(s)</u>					
Waste Class:		251 L			
Waste Class Name:		OIL SKIMMINGS & SLUDGES			
Waste Class:		312 P			
Waste Class Name:		PATHOLOGICAL WASTES			
26	1 of 7	SE/117.1	64.9 / 0.98	TRUDEL HARDWARE CO. LTD 140 GEORGE ST OTTAWA ON K1N 5W4	PES
Detail Licence No:				Operator Box:	
Licence No:				Operator Class:	
Status:				Operator No:	
Approval Date:				Operator Type:	

Map Key	Number of Records	Direction/ Distance (m)	Elev/Diff (m)	Site	DB
Report Source: Licence Type: Limited Vendor Licence Type Code: 23 Licence Class: Licence Control: Latitude: Longitude: Lot: Concession: Region: District: County: Trade Name: PDF URL:				Oper Area Code: Oper Phone No: Operator Ext: Operator Lot: Oper Concession: Operator Region: Operator District: Operator County: Op Municipality: Post Office Box: MOE District: SWP Area Name:	
26	2 of 7	SE/117.1	64.9 / 0.98	TRUDEL HARDWARE CO. LTD 140 GEORGE ST OTTAWA ON K1N 5W4	PES
Detail Licence No: Licence No: Status: Approval Date: Report Source: Licence Type: Vendor Licence Type Code: Licence Class: Licence Control: Latitude: Longitude: Lot: Concession: Region: District: County: Trade Name: PDF URL:				Operator Box: Operator Class: Operator No: Operator Type: Oper Area Code: Oper Phone No: Operator Ext: Operator Lot: Oper Concession: Operator Region: Operator District: Operator County: Op Municipality: Post Office Box: MOE District: SWP Area Name:	
26	3 of 7	SE/117.1	64.9 / 0.98	Trudel Home Hardware 140 George St Ottawa ON K1N 5W4	SCT
Established: 01-SEP-36 Plant Size (ft²): Employment:					
--Details-- Description: Hardware Wholesaler-Distributors SIC/NAICS Code: 416330					
Description: General-Line Building Supplies Wholesaler-Distributors SIC/NAICS Code: 416310					
Description: Hardware Stores SIC/NAICS Code: 444130					
Description: Other Building Material Dealers SIC/NAICS Code: 444190					

Map Key	Number of Records	Direction/ Distance (m)	Elev/Diff (m)	Site	DB
26	4 of 7	SE/117.1	64.9 / 0.98	TRUDEL HARDWARE CO. LTD 140 GEORGE ST OTTAWA ON K1N5W4	PES
Detail Licence No:				Operator Box:	
Licence No:	16894			Operator Class:	
Status:				Operator No:	
Approval Date:				Operator Type:	
Report Source:	Legacy Licenses (Excluding TS)			Oper Area Code:	613
Licence Type:	Limited Vendor			Oper Phone No:	2335601
Licence Type Code:	23			Operator Ext:	
Licence Class:	01			Operator Lot:	
Licence Control:				Oper Concession:	
Latitude:				Operator Region:	
Longitude:				Operator District:	
Lot:				Operator County:	
Concession:				Op Municipality:	
Region:				Post Office Box:	
District:				MOE District:	
County:				SWP Area Name:	
Trade Name:					
PDF URL:					

26	5 of 7	SE/117.1	64.9 / 0.98	TRUDEL HARDWARE CO. LTD 140 GEORGE ST OTTAWA ON K1N5W4	PES
Detail Licence No:				Operator Box:	
Licence No:	07231			Operator Class:	
Status:				Operator No:	
Approval Date:				Operator Type:	
Report Source:	Legacy Licenses (Excluding TS)			Oper Area Code:	613
Licence Type:	Retail Vendor Class 03			Oper Phone No:	2335601
Licence Type Code:	21			Operator Ext:	
Licence Class:	03			Operator Lot:	
Licence Control:				Oper Concession:	
Latitude:				Operator Region:	
Longitude:				Operator District:	
Lot:				Operator County:	
Concession:				Op Municipality:	
Region:				Post Office Box:	
District:				MOE District:	
County:				SWP Area Name:	
Trade Name:					
PDF URL:					

26	6 of 7	SE/117.1	64.9 / 0.98	TRUDEL HARDWARE CO. LTD 140 GEORGE ST OTTAWA ON K1N5W4	PES
Detail Licence No:		23-01-07231-0		Operator Box:	
Licence No:	07231			Operator Class:	
Status:				Operator No:	
Approval Date:				Operator Type:	
Report Source:	Legacy Licenses (Excluding TS)			Oper Area Code:	613
Licence Type:	Limited Vendor			Oper Phone No:	2335601
Licence Type Code:	23			Operator Ext:	
Licence Class:	01			Operator Lot:	
Licence Control:	0			Oper Concession:	
Latitude:				Operator Region:	4
Longitude:				Operator District:	2
Lot:				Operator County:	15

Map Key	Number of Records	Direction/ Distance (m)	Elev/Diff (m)	Site	DB
Concession: Region: 4 District: 2 County: 15 Trade Name: PDF URL:					
Op Municipality: Post Office Box: MOE District: SWP Area Name:					
26	7 of 7	SE/117.1	64.9 / 0.98	TRUDEL HARDWARE CO. LTD. 140 George ST ottawa ON K1N 5W4	PES
Detail Licence No: Licence No: L-232-3054005114 Status: Active Approval Date: 2019-04-29 Report Source: PEST-Limited Vendor Licence Type: Limited Vendor Licence Type Code: Licence Class: Licence Control: Latitude: 45.02166667 Longitude: -76.37027778 Lot: Concession: Region: District: County: Trade Name: PDF URL: http://www.accessenvironment.ene.gov.on.ca/AEWeb/ae/ViewDocument.action?documentRefID=2148594					
Operator Box: Operator Class: Operator No: Operator Type: Oper Area Code: Oper Phone No: Operator Ext: Operator Lot: Oper Concession: Operator Region: Operator District: Operator County: Op Municipality: Post Office Box: MOE District: Ottawa SWP Area Name: Mississippi Valley					
27	1 of 1	N/117.3	62.9 / -1.02	Dubé Marcel 164 Clarence St Ottawa ON K1N 5P8	SCT
Established: Plant Size (ft²): Employment:					
28	1 of 8	WNW/121.8	64.2 / 0.29	DESJARDINS PHARMACY LIMITED 298 DALHOUSIE STREET OTTAWA ON K1N 7E7	GEN
Generator No: ON2554600 SIC Code: 6031 SIC Description: PHARMACIES Approval Years: 00,01 PO Box No: Country: Status: Co Admin: Choice of Contact: Phone No Admin: Contaminated Facility: MHSW Facility:					
Detail(s)					
Waste Class: 261 Waste Class Name: PHARMACEUTICALS					

Map Key	Number of Records	Direction/ Distance (m)	Elev/Diff (m)	Site	DB
Waste Class:		312			
Waste Class Name:		PATHOLOGICAL WASTES			
28	2 of 8	WNW/121.8	64.2 / 0.29	Pharmacie Desjardins Ltd. 298 Dalhousie Street Ottawa ON K1N 7E7	GEN
Generator No:		ON8343089			
SIC Code:		414510			
SIC Description:		Pharmaceuticals and Pharmacy Supplies Wholesaler-D			
Approval Years:		06			
PO Box No:					
Country:					
Status:					
Co Admin:					
Choice of Contact:					
Phone No Admin:					
Contaminated Facility:					
MHSW Facility:					
<u>Detail(s)</u>					
Waste Class:		261			
Waste Class Name:		PHARMACEUTICALS			
Waste Class:		312			
Waste Class Name:		PATHOLOGICAL WASTES			
28	3 of 8	WNW/121.8	64.2 / 0.29	J. L. Mulley Pharmacy Inc. 298 DALHOUSIE STREET OTTAWA ON K1N 7E7	GEN
Generator No:		ON4379197			
SIC Code:		446110			
SIC Description:		446110			
Approval Years:		2016			
PO Box No:					
Country:		Canada			
Status:					
Co Admin:		NASTRAN NAJAFI-FARD			
Choice of Contact:		CO_ADMIN			
Phone No Admin:		4164931120 Ext.3218			
Contaminated Facility:		No			
MHSW Facility:		No			
<u>Detail(s)</u>					
Waste Class:		261			
Waste Class Name:		PHARMACEUTICALS			
Waste Class:		312			
Waste Class Name:		PATHOLOGICAL WASTES			
28	4 of 8	WNW/121.8	64.2 / 0.29	J. L. Mulley Pharmacy Inc. 298 DALHOUSIE STREET OTTAWA ON K1N 7E7	GEN
Generator No:		ON4379197			
SIC Code:		446110			
SIC Description:		446110			
Approval Years:		2015			
PO Box No:					

Map Key	Number of Records	Direction/ Distance (m)	Elev/Diff (m)	Site	DB
Country: Status: Co Admin: Choice of Contact: Phone No Admin: Contaminated Facility: MHSW Facility:		Canada NASTRAN NAJAFI-FARD CO_ADMIN 4164931120 Ext.3218 No No			
<u>Detail(s)</u>					
Waste Class: Waste Class Name:		261 PHARMACEUTICALS			
Waste Class: Waste Class Name:		312 PATHOLOGICAL WASTES			
28	5 of 8	WNW/121.8	64.2 / 0.29	J. L. Mulley Pharmacy Inc. 298 DALHOUSIE STREET OTTAWA ON K1N 7E7	GEN
Generator No: SIC Code: SIC Description: Approval Years: PO Box No: Country: Status: Co Admin: Choice of Contact: Phone No Admin: Contaminated Facility: MHSW Facility:		ON4379197 As of Dec 2018 Canada Registered			
<u>Detail(s)</u>					
Waste Class: Waste Class Name:		261 A Pharmaceuticals			
Waste Class: Waste Class Name:		312 P Pathological wastes			
28	6 of 8	WNW/121.8	64.2 / 0.29	J. L. Mulley Pharmacy Inc. 298 DALHOUSIE STREET OTTAWA ON K1N 7E7	GEN
Generator No: SIC Code: SIC Description: Approval Years: PO Box No: Country: Status: Co Admin: Choice of Contact: Phone No Admin: Contaminated Facility: MHSW Facility:		ON4379197 As of Jul 2020 Canada Registered			
<u>Detail(s)</u>					
Waste Class: Waste Class Name:		312 P Pathological wastes			

Map Key	Number of Records	Direction/ Distance (m)	Elev/Diff (m)	Site	DB
Waste Class:		261 A			
Waste Class Name:		Pharmaceuticals			
28	7 of 8	WNW/121.8	64.2 / 0.29	J. L. Mulley Pharmacy Inc. 298 DALHOUSIE STREET OTTAWA ON K1N 7E7	GEN
Generator No:		ON4379197			
SIC Code:					
SIC Description:					
Approval Years:		As of Nov 2021			
PO Box No:					
Country:		Canada			
Status:		Registered			
Co Admin:					
Choice of Contact:					
Phone No Admin:					
Contaminated Facility:					
MHSW Facility:					
<u>Detail(s)</u>					
Waste Class:		312 P			
Waste Class Name:		Pathological wastes			
Waste Class:		261 A			
Waste Class Name:		Pharmaceuticals			
28	8 of 8	WNW/121.8	64.2 / 0.29	J. L. Mulley Pharmacy Inc. 298 DALHOUSIE STREET OTTAWA ON K1N 7E7	GEN
Generator No:		ON4379197			
SIC Code:					
SIC Description:					
Approval Years:		As of Oct 2022			
PO Box No:					
Country:		Canada			
Status:		Registered			
Co Admin:					
Choice of Contact:					
Phone No Admin:					
Contaminated Facility:					
MHSW Facility:					
<u>Detail(s)</u>					
Waste Class:		261 A			
Waste Class Name:		PHARMACEUTICALS			
Waste Class:		312 P			
Waste Class Name:		PATHOLOGICAL WASTES			
29	1 of 1	WNW/122.1	64.2 / 0.29	298-308 Dalhousie And 120-122 Clarence Street Ottawa ON	EHS
Order No:		20140407048		Nearest Intersection:	
Status:		C		Municipality:	
Report Type:		Standard Select Report		Client Prov/State: ON	
Report Date:		16-APR-14		Search Radius (km): .25	
Date Received:		07-APR-14		X: -75.691798	

Map Key	Number of Records	Direction/ Distance (m)	Elev/Diff (m)	Site	DB
Previous Site Name:				Y:	45.429308
Lot/Building Size:					
Additional Info Ordered:				Fire Insur. Maps and/or Site Plans; Title Searches; City Directory	

30	1 of 1	SE/122.7	64.9 / 0.98	PRIVATE OWNER 130 GEORGE STREET MOTOR VEHICLE (OPERATING FLUID) OTTAWA CITY ON K1N 5W4	SPL
Ref No:	130041			Municipality No:	20101
Year:				Nature of Damage:	
Incident Dt:	8/2/1996			Discharger Report:	
Dt MOE Arvl on Scn:				Material Group:	
MOE Reported Dt:	8/3/1996			Health/Env Conseq:	
Dt Document Closed:				Agency Involved:	FD, WORKS
Site No:					
Facility Name:					
MOE Response:					
Site County/District:					
Site Geo Ref Meth:					
Site District Office:					
Nearest Watercourse:					
Site Name:					
Site Address:					
Site Region:					
Site Municipality:		OTTAWA CITY			
Site Lot:					
Site Conc:					
Site Geo Ref Accu:					
Site Map Datum:					
Northing:					
Easting:					
Incident Cause:		OTHER CONTAINER LEAK			
Incident Event:					
Environment Impact:		NOT ANTICIPATED			
Nature of Impact:					
Contaminant Qty:					
System Facility Address:					
Client Name:					
Client Type:					
Call Report Locatn Geodata:					
Contaminant Code:					
Contaminant Name:					
Contaminant Limit 1:					
Contam Limit Freq 1:					
Contaminant UN No 1:					
Receiving Medium:		LAND / WATER			
Receiving Environment:					
Incident Reason:		CORROSION			
Incident Summary:		PRIVATE VEHICLE: FD & PD HAVE MOVED A MOTOR VEHICLE LEAKING GASOLINE			
Activity Preceding Spill:					
Property 2nd Watershed:					
Property Tertiary Watershed:					
Sector Type:					
SAC Action Class:					
Source Type:					

31	1 of 1	ENE/130.4	61.9 / -2.02	360Lofts Inc. 356 to 358Q Cumberland St Ottawa ON	CA
Certificate #:		8802-832LQM			

Map Key	Number of Records	Direction/ Distance (m)	Elev/Diff (m)	Site	DB
Application Year:		2010			
Issue Date:		3/3/2010			
Approval Type:		Municipal and Private Sewage Works			
Status:		Approved			
Application Type:					
Client Name:					
Client Address:					
Client City:					
Client Postal Code:					
Project Description:					
Contaminants:					
Emission Control:					

[32](#) 1 of 1 **ENE/130.5** **61.9 / -2.02** **360Lofts Inc.
356 to 358Q Cumberland St
Ottawa ON K1S 1A3** **ECA**

Approval No: 8802-832LQM **MOE District:** Ottawa
Approval Date: 2010-03-03 **City:**
Status: Approved **Longitude:** -75.68884
Record Type: ECA **Latitude:** 45.429306
Link Source: IDS **Geometry X:**
SWP Area Name: Rideau Valley **Geometry Y:**
Approval Type: ECA-MUNICIPAL AND PRIVATE SEWAGE WORKS
Project Type: MUNICIPAL AND PRIVATE SEWAGE WORKS
Business Name: 360Lofts Inc.
Address: 356 to 358Q Cumberland St
Full Address:
Full PDF Link: <https://www.accessenvironment.ene.gov.on.ca/instruments/7389-7ZGSMR-14.pdf>
PDF Site Location:

[33](#) 1 of 1 **E/131.1** **62.6 / -1.33** **380 cumberland st.
Ottawa ON** **WWIS**

Well ID: 7354064 **Flowing (Y/N):**
Construction Date: **Flow Rate:**
Use 1st: Test Hole **Data Entry Status:**
Use 2nd: Monitoring **Data Src:**
Final Well Status: Monitoring and Test Hole **Date Received:** 02/19/2020
Water Type: **Selected Flag:** TRUE
Casing Material: **Abandonment Rec:**
Audit No: Z324451 **Contractor:** 7241
Tag: A282388 **Form Version:** 7
Constructn Method: **Owner:**
Elevation (m): **County:** OTTAWA-CARLETON
Elevatn Reliabilty: **Lot:**
Depth to Bedrock: **Concession:**
Well Depth: **Concession Name:**
Overburden/Bedrock: **Easting NAD83:**
Pump Rate: **Northing NAD83:**
Static Water Level: **Zone:**
Clear/Cloudy: **UTM Reliability:**
Municipality: NEPEAN TOWNSHIP
Site Info:

PDF URL (Map):

Additional Detail(s) (Map)

Well Completed Date: 12/20/2019
Year Completed: 2019

Map Key	Number of Records	Direction/ Distance (m)	Elev/Diff (m)	Site	DB
Depth (m):		4.8768			
Latitude:		45.4290958393535			
Longitude:		-75.6887459845139			
Path:					

Bore Hole Information

Bore Hole ID:	1008180806	Elevation:	
DP2BR:		Elevrc:	
Spatial Status:		Zone:	18
Code OB:		East83:	446123.00
Code OB Desc:		North83:	5030850.00
Open Hole:		Org CS:	UTM83
Cluster Kind:		UTMRC:	4
Date Completed:	12/20/2019	UTMRC Desc:	margin of error : 30 m - 100 m
Remarks:		Location Method:	wwr
Loc Method Desc:	on Water Well Record		
Elevrc Desc:			
Location Source Date:			
Improvement Location Source:			
Improvement Location Method:			
Source Revision Comment:			
Supplier Comment:			

Overburden and Bedrock

Materials Interval

Formation ID:	1008250907
Layer:	2
Color:	2
General Color:	GREY
Mat1:	11
Most Common Material:	GRAVEL
Mat2:	09
Mat2 Desc:	MEDIUM SAND
Mat3:	73
Mat3 Desc:	HARD
Formation Top Depth:	1.0
Formation End Depth:	2.0
Formation End Depth UOM:	ft

Overburden and Bedrock

Materials Interval

Formation ID:	1008250906
Layer:	1
Color:	8
General Color:	BLACK
Mat1:	27
Most Common Material:	OTHER
Mat2:	11
Mat2 Desc:	GRAVEL
Mat3:	73
Mat3 Desc:	HARD
Formation Top Depth:	0.0
Formation End Depth:	1.0
Formation End Depth UOM:	ft

Overburden and Bedrock

Materials Interval

Formation ID:	1008250908
----------------------	------------

Map Key	Number of Records	Direction/ Distance (m)	Elev/Diff (m)	Site	DB
Layer:		3			
Color:		6			
General Color:		BROWN			
Mat1:		05			
Most Common Material:		CLAY			
Mat2:		06			
Mat2 Desc:		SILT			
Mat3:		28			
Mat3 Desc:		SAND			
Formation Top Depth:		2.0			
Formation End Depth:		6.0			
Formation End Depth UOM:		ft			
<u>Overburden and Bedrock</u>					
<u>Materials Interval</u>					
Formation ID:		1008250909			
Layer:		4			
Color:		6			
General Color:		BROWN			
Mat1:		34			
Most Common Material:		TILL			
Mat2:		12			
Mat2 Desc:		STONES			
Mat3:		73			
Mat3 Desc:		HARD			
Formation Top Depth:		6.0			
Formation End Depth:		16.0			
Formation End Depth UOM:		ft			
<u>Annular Space/Abandonment</u>					
<u>Sealing Record</u>					
Plug ID:		1008251872			
Layer:		2			
Plug From:		1.0			
Plug To:		5.0			
Plug Depth UOM:		ft			
<u>Annular Space/Abandonment</u>					
<u>Sealing Record</u>					
Plug ID:		1008251871			
Layer:		1			
Plug From:		0.0			
Plug To:		1.0			
Plug Depth UOM:		ft			
<u>Annular Space/Abandonment</u>					
<u>Sealing Record</u>					
Plug ID:		1008251873			
Layer:		3			
Plug From:		5.0			
Plug To:		16.0			
Plug Depth UOM:		ft			
<u>Method of Construction & Well</u>					
<u>Use</u>					
Method Construction ID:		1008253167			
Method Construction Code:		D			

Map Key	Number of Records	Direction/ Distance (m)	Elev/Diff (m)	Site	DB
Method Construction:		Direct Push			
Other Method Construction:					
<u>Method of Construction & Well Use</u>					
Method Construction ID:		1008253168			
Method Construction Code:		7			
Method Construction:		Diamond			
Other Method Construction:					
<u>Pipe Information</u>					
Pipe ID:		1008249868			
Casing No:		0			
Comment:					
Alt Name:					
<u>Construction Record - Casing</u>					
Casing ID:		1008253508			
Layer:		1			
Material:		5			
Open Hole or Material:		PLASTIC			
Depth From:		0.0			
Depth To:		6.0			
Casing Diameter:		1.3799999952316284			
Casing Diameter UOM:		Inch			
Casing Depth UOM:		ft			
<u>Construction Record - Screen</u>					
Screen ID:		1008253859			
Layer:		1			
Slot:		10			
Screen Top Depth:		6.0			
Screen End Depth:		16.0			
Screen Material:		5			
Screen Depth UOM:		ft			
Screen Diameter UOM:		inch			
Screen Diameter:		1.659999966621399			
<u>Results of Well Yield Testing</u>					
Pumping Test Method Desc:					
Pump Test ID:		1008254201			
Pump Set At:					
Static Level:					
Final Level After Pumping:					
Recommended Pump Depth:					
Pumping Rate:					
Flowing Rate:					
Recommended Pump Rate:					
Levels UOM:		ft			
Rate UOM:		GPM			
Water State After Test Code:					
Water State After Test:					
Pumping Test Method:		0			
Pumping Duration HR:					
Pumping Duration MIN:					
Flowing:					

Map Key	Number of Records	Direction/ Distance (m)	Elev/Diff (m)	Site	DB
---------	-------------------	-------------------------	---------------	------	----

Hole Diameter

Hole ID: 1008252792
 Diameter: 2.375
 Depth From: 14.0
 Depth To: 16.0
 Hole Depth UOM: ft
 Hole Diameter UOM: Inch

Hole Diameter

Hole ID: 1008252791
 Diameter: 2.875
 Depth From: 0.0
 Depth To: 14.0
 Hole Depth UOM: ft
 Hole Diameter UOM: Inch

Links

Bore Hole ID:	1008180806	Tag No:	A282388
Depth M:	4.8768	Contractor:	7241
Year Completed:	2019	Latitude:	45.4290958393535
Well Completed Dt:	12/20/2019	Longitude:	-75.6887459845139
Audit No:	Z324451	Y:	45.4290958322722
Path:	735\7354064.pdf	X:	-75.68874582268614

<u>34</u>	1 of 1	SSE/132.4	64.9 / 1.05	Stubbe Chocolates 375 Dalhousie St Ottawa ON K1N 9L3	SCT
---------------------------	--------	------------------	--------------------	---	------------

Established: 01-JAN-89
Plant Size (ft²):
Employment:

--Details--

Description: Confectionery and Nut Stores
SIC/NAICS Code: 445292

Description: Confectionery Manufacturing from Purchased Chocolate
SIC/NAICS Code: 311330

Description: Retail Bakeries
SIC/NAICS Code: 311811

<u>35</u>	1 of 3	E/133.3	62.6 / -1.33	Ottawa Community Housing 380 Cumberland Street Ottawa ON K1N 1J8	GEN
---------------------------	--------	----------------	---------------------	---	------------

Generator No: ON4053253
SIC Code:
SIC Description:
Approval Years: As of Oct 2019
PO Box No:
Country: Canada
Status: Registered
Co Admin:
Choice of Contact:
Phone No Admin:
Contaminated Facility:

Map Key	Number of Records	Direction/ Distance (m)	Elev/Diff (m)	Site	DB
MHSW Facility:					
<u>Detail(s)</u>					
Waste Class:		252 L			
Waste Class Name:		Waste crankcase oils and lubricants			
35	2 of 3	E/133.3	62.6 / -1.33	Regional Elevator 380 Cumberland Ottawa ON K1S 0S8	GEN
Generator No:		ON5259565			
SIC Code:					
SIC Description:					
Approval Years:		As of Jan 2021			
PO Box No:					
Country:		Canada			
Status:		Registered			
Co Admin:					
Choice of Contact:					
Phone No Admin:					
Contaminated Facility:					
MHSW Facility:					
<u>Detail(s)</u>					
Waste Class:		252 L			
Waste Class Name:		Waste crankcase oils and lubricants			
35	3 of 3	E/133.3	62.6 / -1.33	Jemcor Elevating Inc - 380 380 Cumberland St Ottawa ON K1N 9P3	GEN
Generator No:		ON2593915			
SIC Code:					
SIC Description:					
Approval Years:		As of Nov 2021			
PO Box No:					
Country:		Canada			
Status:		Registered			
Co Admin:					
Choice of Contact:					
Phone No Admin:					
Contaminated Facility:					
MHSW Facility:					
<u>Detail(s)</u>					
Waste Class:		252 L			
Waste Class Name:		Waste crankcase oils and lubricants			
36	1 of 1	ENE/137.6	61.8 / -2.05	360Lofts Inc.<UNOFFICIAL> 358 Cumerland St Ottawa ON	SPL
Ref No:		4856-7YMQXQ		Municipality No:	
Year:				Nature of Damage:	
Incident Dt:				Discharger Report:	
Dt MOE Arvl on Scn:				Material Group:	
MOE Reported Dt:		12/11/2009		Health/Env Conseq:	
Dt Document Closed:		1/16/2010		Agency Involved:	

Map Key	Number of Records	Direction/ Distance (m)	Elev/Diff (m)	Site	DB
Site No: Facility Name: MOE Response: No Field Response Site County/District: Site Geo Ref Meth: Site District Office: Nearest Watercourse: Site Name: Apt building<UNOFFICIAL> Site Address: Site Region: Site Municipality: Site Lot: Site Conc: Site Geo Ref Accu: Site Map Datum: Northing: Easting: Incident Cause: Other Discharges Incident Event: Environment Impact: Not Anticipated Nature of Impact: Contaminant Qty: 0 other - see incident description System Facility Address: Client Name: 360Lofts Inc.<UNOFFICIAL> Client Type: Call Report Locatn Geodata: Contaminant Code: 13 Contaminant Name: FURNACE OIL Contaminant Limit 1: Contam Limit Freq 1: Contaminant UN No 1: Receiving Medium: Receiving Environment: Incident Reason: Spill Incident Summary: TSSA: pump seal broke causing oil leak to bsmt, cont Activity Preceding Spill: Property 2nd Watershed: Property Tertiary Watershed: Sector Type: SAC Action Class: TSSA - Fuel Safety Branch Source Type:					

[37](#) 1 of 4 SSE/137.7 64.8 / 0.95 171 Rideau St Ottawa ON K1N 9P1 EHS

Order No:	20200611055	Nearest Intersection:	
Status:	C	Municipality:	
Report Type:	Standard Report	Client Prov/State:	ON
Report Date:	16-JUN-20	Search Radius (km):	.25
Date Received:	11-JUN-20	X:	-75.6896798
Previous Site Name:		Y:	45.4277082
Lot/Building Size:			
Additional Info Ordered:			

[37](#) 2 of 4 SSE/137.7 64.8 / 0.95 171 Rideau St Ottawa ON K1N 9P1 EHS

Order No:	20200611055	Nearest Intersection:	
Status:	C	Municipality:	
Report Type:	Standard Report	Client Prov/State:	ON
Report Date:	16-JUN-20	Search Radius (km):	.25
Date Received:	11-JUN-20	X:	-75.6896798

Map Key	Number of Records	Direction/ Distance (m)	Elev/Diff (m)	Site	DB
<i>Previous Site Name:</i>				Y:	45.4277082
<i>Lot/Building Size:</i>					
<i>Additional Info Ordered:</i>					
37	3 of 4	SSE/137.7	64.8 / 0.95	171 Rideau St Ottawa ON K1N 9P1	EHS
<i>Order No:</i>	20200611055			<i>Nearest Intersection:</i>	
<i>Status:</i>	C			<i>Municipality:</i>	
<i>Report Type:</i>	Standard Report			<i>Client Prov/State:</i>	ON
<i>Report Date:</i>	16-JUN-20			<i>Search Radius (km):</i>	.25
<i>Date Received:</i>	11-JUN-20			<i>X:</i>	-75.6896798
<i>Previous Site Name:</i>				<i>Y:</i>	45.4277082
<i>Lot/Building Size:</i>					
<i>Additional Info Ordered:</i>					
37	4 of 4	SSE/137.7	64.8 / 0.95	171 Rideau St Ottawa ON K1N 9P1	EHS
<i>Order No:</i>	20200611055			<i>Nearest Intersection:</i>	
<i>Status:</i>	C			<i>Municipality:</i>	
<i>Report Type:</i>	Standard Report			<i>Client Prov/State:</i>	ON
<i>Report Date:</i>	16-JUN-20			<i>Search Radius (km):</i>	.25
<i>Date Received:</i>	11-JUN-20			<i>X:</i>	-75.6896798
<i>Previous Site Name:</i>				<i>Y:</i>	45.4277082
<i>Lot/Building Size:</i>					
<i>Additional Info Ordered:</i>					
38	1 of 4	WNW/137.7	64.2 / 0.29	110 Clarence Street Ottawa ON K1N 5P6	EHS
<i>Order No:</i>	22072500636			<i>Nearest Intersection:</i>	
<i>Status:</i>	C			<i>Municipality:</i>	
<i>Report Type:</i>	Standard Report			<i>Client Prov/State:</i>	OH
<i>Report Date:</i>	28-JUL-22			<i>Search Radius (km):</i>	.25
<i>Date Received:</i>	25-JUL-22			<i>X:</i>	-75.6920562
<i>Previous Site Name:</i>				<i>Y:</i>	45.4292312
<i>Lot/Building Size:</i>					
<i>Additional Info Ordered:</i>					
38	2 of 4	WNW/137.7	64.2 / 0.29	110 Clarence Street Ottawa ON K1N 5P6	EHS
<i>Order No:</i>	22072500636			<i>Nearest Intersection:</i>	
<i>Status:</i>	C			<i>Municipality:</i>	
<i>Report Type:</i>	Standard Report			<i>Client Prov/State:</i>	OH
<i>Report Date:</i>	28-JUL-22			<i>Search Radius (km):</i>	.25
<i>Date Received:</i>	25-JUL-22			<i>X:</i>	-75.6920562
<i>Previous Site Name:</i>				<i>Y:</i>	45.4292312
<i>Lot/Building Size:</i>					
<i>Additional Info Ordered:</i>					
38	3 of 4	WNW/137.7	64.2 / 0.29	110 Clarence Street Ottawa ON K1N 5P6	EHS
<i>Order No:</i>	22072500636			<i>Nearest Intersection:</i>	
<i>Status:</i>	C			<i>Municipality:</i>	

Map Key	Number of Records	Direction/ Distance (m)	Elev/Diff (m)	Site	DB
Report Type: Standard Report Report Date: 28-JUL-22 Date Received: 25-JUL-22 Previous Site Name: Lot/Building Size: Additional Info Ordered:					
Client Prov/State: OH Search Radius (km): .25 X: -75.6920562 Y: 45.4292312					
38	4 of 4	WNW/137.7	64.2 / 0.29	110 Clarence Street Ottawa ON K1N 5P6	EHS
Order No: 22072500636 Status: C Report Type: Standard Report Report Date: 28-JUL-22 Date Received: 25-JUL-22 Previous Site Name: Lot/Building Size: Additional Info Ordered:					
Nearest Intersection: Municipality: Client Prov/State: OH Search Radius (km): .25 X: -75.6920562 Y: 45.4292312					
39	1 of 6	ESE/138.2	63.8 / -0.07	CARLETON CONDOMINIUM CORP. #375 160 GEORGE STREET OTTAWA CITY ON K1N 9M2	CA
Certificate #: 8-4081-90- Application Year: 90 Issue Date: 11/14/1991 Approval Type: Industrial air Status: Cancelled Application Type: Client Name: Client Address: Client City: Client Postal Code: Project Description: DIESEL POWERED EMERGENCY GENERATION Contaminants: Emission Control:					
39	2 of 6	ESE/138.2	63.8 / -0.07	CARLETON CONDOMINIUM CORP. #375 160 GEORGE STREET OTTAWA CITY ON K1N 9M2	CA
Certificate #: 8-4005-93- Application Year: 93 Issue Date: 2/19/1993 Approval Type: Industrial air Status: Cancelled Application Type: Client Name: Client Address: Client City: Client Postal Code: Project Description: GAS PURIFIER ON SIMPOWER DIESEL GEN-SET Contaminants: Emission Control:					
39	3 of 6	ESE/138.2	63.8 / -0.07	C.I.G.C Services conseils inc. 160 George St Suite 2404 Ottawa ON K1N 9M2	SCT

Map Key	Number of Records	Direction/ Distance (m)	Elev/Diff (m)	Site	DB
Established:					
Plant Size (ft²):					
Employment:					
--Details--					
Description:		Support Activities for Printing			
SIC/NAICS Code:		323120			
Description:		Document Preparation Services			
SIC/NAICS Code:		561410			
Description:		Translation and Interpretation Services			
SIC/NAICS Code:		541930			
Description:		Other Publishers			
SIC/NAICS Code:		511190			

39	4 of 6	ESE/138.2	63.8 / -0.07	VAL ROCA MANAGEMENT INC. 103-160 GEORGE STREET OTTAWA ON	GEN
Generator No:		ON3792763			
SIC Code:		531310			
SIC Description:		Real Estate Property Managers			
Approval Years:		2009			
PO Box No:					
Country:					
Status:					
Co Admin:					
Choice of Contact:					
Phone No Admin:					
Contaminated Facility:					
MHSW Facility:					
<u>Detail(s)</u>					
Waste Class:		122			
Waste Class Name:		ALKALINE WASTES - OTHER METALS			

39	5 of 6	ESE/138.2	63.8 / -0.07	160 George Street, Ottawa OTTAWA ON	SPL
Ref No:		1-1VVBH6		Municipality No:	
Year:				Nature of Damage:	
Incident Dt:		7/7/2022 4:45:15 PM		Discharger Report:	
Dt MOE Arvl on Scn:				Material Group:	
MOE Reported Dt:		7/7/2022 5:16:55 PM		Health/Env Conseq: 0 No Impact	
Dt Document Closed:		10/13/2022 1:01:57 PM		Agency Involved:	
Site No:					
Facility Name:					
MOE Response:		Desktop Response			
Site County/District:					
Site Geo Ref Meth:					
Site District Office:		Ottawa District Office			
Nearest Watercourse:					
Site Name:					
Site Address:		160 George Street, Ottawa			
Site Region:					
Site Municipality:		OTTAWA			
Site Lot:					
Site Conc:					
Site Geo Ref Accu:					

Map Key	Number of Records	Direction/ Distance (m)	Elev/Diff (m)	Site	DB
Site Map Datum:					
Northing:					
Easting:					
Incident Cause:					
Incident Event:		Leak/Break			
Environment Impact:		0 No Impact			
Nature of Impact:					
Contaminant Qty:		50 litre (L)			
System Facility Address:					
Client Name:		DRAINALL LTD.			
Client Type:		Private Business			
Call Report Locatn Geodata:		{"integration_ids":["PR00003885334"],"wkts":["POINT (-75.6885469000 45.4281797000)"],"creation_date":"2022-07-07"}			
Contaminant Code:					
Contaminant Name:		HYDRAULIC OIL			
Contaminant Limit 1:					
Contam Limit Freq 1:					
Contaminant UN No 1:					
Receiving Medium:		Land			
Receiving Environment:					
Incident Reason:		Equipment failure/malfunction			
Incident Summary:		Drainall - 50L hydraulic oil to asphalt, cntd, clng			
Activity Preceding Spill:		Normal operations			
Property 2nd Watershed:		Lower Ottawa			
Property Tertiary Watershed:		02LA-Rideau			
Sector Type:		PLUMBING, HEATING AND AIR-CONDITIONING CONTRACTORS			
SAC Action Class:					
Source Type:		Pipeline/Components			

<u>39</u>	6 of 6	ESE/138.2	63.8 / -0.07	160 George St, Ottawa OTTAWA ON	SPL
Ref No:	1-1VV856			Municipality No:	
Year:				Nature of Damage:	
Incident Dt:	7/7/2022 6:00:23 PM			Discharger Report:	
Dt MOE Arvl on Scn:				Material Group:	
MOE Reported Dt:	7/7/2022 6:20:29 PM			Health/Env Conseq:	0 No Impact
Dt Document Closed:	7/7/2022 9:13:36 PM			Agency Involved:	
Site No:					
Facility Name:					
MOE Response:		Desktop Response			
Site County/District:					
Site Geo Ref Meth:					
Site District Office:					
Nearest Watercourse:		Ottawa District Office			
Site Name:					
Site Address:		160 George St, Ottawa			
Site Region:					
Site Municipality:		OTTAWA			
Site Lot:					
Site Conc:					
Site Geo Ref Accu:					
Site Map Datum:					
Northing:					
Easting:					
Incident Cause:					
Incident Event:					
Environment Impact:		1 Minor Impact			
Nature of Impact:					
Contaminant Qty:		8 litre (L)			
System Facility Address:					
Client Name:					
Client Type:					
Call Report Locatn Geodata:		{"integration_ids":["PR00003885334"],"wkts":["POINT (-75.6885469000 45.4281797000)"],"creation_date":"2022-			

Map Key	Number of Records	Direction/ Distance (m)	Elev/Diff (m)	Site	DB
<p>07-07"} Contaminant Code: Contaminant Name: OIL (PETROLEUM BASED, NOT SPECIFIED) Contaminant Limit 1: Contam Limit Freq 1: Contaminant UN No 1: Receiving Medium: Surface Water Receiving Environment: Incident Reason: Incident Summary: MERGED -Ottawa 311 - oil to road and CB, est 4-8 L -160 George St Activity Preceding Spill: Property 2nd Watershed: Lower Ottawa Property Tertiary Watershed: 02LA-Rideau Sector Type: SAC Action Class: Source Type: Unknown / N/A</p>					
40	1 of 10	SW/139.1	65.9 / 1.98	Bell Canada 87 George St Ottawa ON	GEN
<p>Generator No: ON3858277 SIC Code: 515120 SIC Description: Television Broadcasting Approval Years: 2012 PO Box No: Country: Status: Co Admin: Choice of Contact: Phone No Admin: Contaminated Facility: MHSW Facility:</p>					
40	2 of 10	SW/139.1	65.9 / 1.98	Bell Canada 87 George St Ottawa ON	GEN
<p>Generator No: ON3858277 SIC Code: 515120 SIC Description: TELEVISION BROADCASTING Approval Years: 2013 PO Box No: Country: Status: Co Admin: Choice of Contact: Phone No Admin: Contaminated Facility: MHSW Facility:</p>					
<u>Detail(s)</u>					
<p>Waste Class: 121 Waste Class Name: ALKALINE WASTES - HEAVY METALS</p>					
40	3 of 10	SW/139.1	65.9 / 1.98	Bell Canada 87 George St Ottawa ON K1N 9H7	GEN
<p>Generator No: ON3858277 SIC Code: 515120</p>					

Map Key	Number of Records	Direction/ Distance (m)	Elev/Diff (m)	Site	DB
SIC Description: Approval Years: PO Box No: Country: Status: Co Admin: Choice of Contact: Phone No Admin: Contaminated Facility: MHSW Facility:		TELEVISION BROADCASTING 2015 Canada Julie Labelle CO_ADMIN 514-870-0688 Ext. No No			
<u>Detail(s)</u>					
Waste Class: Waste Class Name:		121 ALKALINE WASTES - HEAVY METALS			
40	4 of 10	SW/139.1	65.9 / 1.98	Bell Canada 87 George St Ottawa ON K1N 9H7	GEN
Generator No: SIC Code: SIC Description: Approval Years: PO Box No: Country: Status: Co Admin: Choice of Contact: Phone No Admin: Contaminated Facility: MHSW Facility:		ON3858277 515120 TELEVISION BROADCASTING 2016 Canada Chloé Lamothe-Luneau CO_ADMIN 514-391-1021 Ext. No No			
<u>Detail(s)</u>					
Waste Class: Waste Class Name:		121 ALKALINE WASTES - HEAVY METALS			
40	5 of 10	SW/139.1	65.9 / 1.98	Bell Canada 87 George St Ottawa ON K1N 9H7	GEN
Generator No: SIC Code: SIC Description: Approval Years: PO Box No: Country: Status: Co Admin: Choice of Contact: Phone No Admin: Contaminated Facility: MHSW Facility:		ON3858277 515120 TELEVISION BROADCASTING 2014 Canada Julie Labelle CO_OFFICIAL 514-870-0688 Ext. No No			
<u>Detail(s)</u>					
Waste Class: Waste Class Name:		121 ALKALINE WASTES - HEAVY METALS			

Map Key	Number of Records	Direction/ Distance (m)	Elev/Diff (m)	Site	DB
40	6 of 10	SW/139.1	65.9 / 1.98	Bell Canada 87 George St Ottawa ON K1N 9H7	GEN
Generator No:		ON3858277			
SIC Code:					
SIC Description:					
Approval Years:		As of Dec 2017			
PO Box No:					
Country:		Canada			
Status:		Registered			
Co Admin:					
Choice of Contact:					
Phone No Admin:					
Contaminated Facility:					
MHSW Facility:					
<u>Detail(s)</u>					
Waste Class:		121 C			
Waste Class Name:		Alkaline slutions - containing heavy metals			
40	7 of 10	SW/139.1	65.9 / 1.98	Bell 87 George St. Ottawa ON K1N 9H7	GEN
Generator No:		ON8269598			
SIC Code:					
SIC Description:					
Approval Years:		As of Dec 2018			
PO Box No:					
Country:		Canada			
Status:		Registered			
Co Admin:					
Choice of Contact:					
Phone No Admin:					
Contaminated Facility:					
MHSW Facility:					
<u>Detail(s)</u>					
Waste Class:		121 C			
Waste Class Name:		Alkaline slutions - containing heavy metals			
40	8 of 10	SW/139.1	65.9 / 1.98	Bell 87 George St. Ottawa ON K1N 9H7	GEN
Generator No:		ON8269598			
SIC Code:					
SIC Description:					
Approval Years:		As of Jul 2020			
PO Box No:					
Country:		Canada			
Status:		Registered			
Co Admin:					
Choice of Contact:					
Phone No Admin:					
Contaminated Facility:					
MHSW Facility:					
<u>Detail(s)</u>					

Map Key	Number of Records	Direction/ Distance (m)	Elev/Diff (m)	Site	DB
Waste Class:		121 C			
Waste Class Name:		Alkaline slutions - containing heavy metals			
40	9 of 10	SW/139.1	65.9 / 1.98	Bell 87 George St. Ottawa ON K1N 9H7	GEN
Generator No:		ON8269598			
SIC Code:					
SIC Description:					
Approval Years:		As of Nov 2021			
PO Box No:					
Country:		Canada			
Status:		Registered			
Co Admin:					
Choice of Contact:					
Phone No Admin:					
Contaminated Facility:					
MHSW Facility:					
<u>Detail(s)</u>					
Waste Class:		121 C			
Waste Class Name:		Alkaline slutions - containing heavy metals			
40	10 of 10	SW/139.1	65.9 / 1.98	Bell 87 George St. Ottawa ON K1N 9H7	GEN
Generator No:		ON8269598			
SIC Code:					
SIC Description:					
Approval Years:		As of Oct 2022			
PO Box No:					
Country:		Canada			
Status:		Registered			
Co Admin:					
Choice of Contact:					
Phone No Admin:					
Contaminated Facility:					
MHSW Facility:					
<u>Detail(s)</u>					
Waste Class:		121 C			
Waste Class Name:		ALKALINE WASTES - HEAVY METALS			
41	1 of 1	E/142.7	61.7 / -2.17	380 Cumberland Street Ottawa ON K1N 1J8	EHS
Order No:		20190911185		Nearest Intersection:	
Status:		C		Municipality:	
Report Type:		Standard Report		Client Prov/State: ON	
Report Date:		18-SEP-19		Search Radius (km): .25	
Date Received:		11-SEP-19		X: -75.688574	
Previous Site Name:				Y: 45.42901	
Lot/Building Size:					
Additional Info Ordered:		City Directory			

Map Key	Number of Records	Direction/ Distance (m)	Elev/Diff (m)	Site	DB
42	1 of 1	SSE/143.7	64.8 / 0.95	Axentra Corporation 377 Dalhousie St Unit 210 Ottawa ON K1N 9N8	SCT

Established:
Plant Size (ft²):
Employment:

--Details--

Description: Software Publishers
SIC/NAICS Code: 511210

Description: Computer Systems Design and Related Services
SIC/NAICS Code: 541510

43	1 of 1	WSW/146.4	65.9 / 1.98	BELL MEDIA INC 87 GEORGE ST OTTAWA ON	CFOT
--------------------	--------	-----------	-------------	---	------

Inventory No: 64512331
Inventory Status: Active
Installation Year: 1999
Capacity: 5000
Capacity Unit:
Tank Type:
Manufacturer:
Model:
Description: Veeder-Root leak detection system. Brine interstitial monitoring

Tank Material: Fiberglass (FRP)
Corrosion Protect: Fiberglass
Overfill Protection:
Inventory Context: FS Fuel Oil Tank
Inventory Item: FS FUEL OIL TANK

44	1 of 1	NW/147.3	63.9 / 0.04	291-297 DALHOUSIE STREET OTTAWA ON K1N 7E5	EHS
--------------------	--------	----------	-------------	---	-----

Order No: 20071107012
Status: C
Report Type: CAN - Custom Report
Report Date: 11/15/2007
Date Received: 11/7/2007
Previous Site Name:
Lot/Building Size:
Additional Info Ordered: Fire Insur. Maps And /or Site Plans

Nearest Intersection:
Municipality:
Client Prov/State:
Search Radius (km): 0.25
X: -75.691729
Y: 45.429772

45	1 of 3	NNE/149.8	62.7 / -1.16	174 Clarence Street, Ottawa, Ontario Ottawa ON K1N 5P8	EHS
--------------------	--------	-----------	--------------	---	-----

Order No: 23060700345
Status: C
Report Type: Standard Report
Report Date: 12-JUN-23
Date Received: 07-JUN-23
Previous Site Name:
Lot/Building Size:
Additional Info Ordered: Fire Insur. Maps and/or Site Plans

Nearest Intersection:
Municipality:
Client Prov/State: ON
Search Radius (km): .25
X: -75.690056
Y: 45.4301732

45	2 of 3	NNE/149.8	62.7 / -1.16	174 Clarence Street, Ottawa, Ontario Ottawa ON K1N 5P8	EHS
--------------------	--------	-----------	--------------	---	-----

Order No: 23060700345
Status: C

Nearest Intersection:
Municipality:

Map Key	Number of Records	Direction/ Distance (m)	Elev/Diff (m)	Site	DB
Report Type: Standard Report Report Date: 12-JUN-23 Date Received: 07-JUN-23 Previous Site Name: Lot/Building Size: Additional Info Ordered: Fire Insur. Maps and/or Site Plans					
Client Prov/State: ON Search Radius (km): .25 X: -75.690056 Y: 45.4301732					
45	3 of 3	NNE/149.8	62.7 / -1.16	174 Clarence Street, Ottawa, Ontario Ottawa ON K1N 5P8	EHS
Order No: 23060700345 Status: C Report Type: Standard Report Report Date: 12-JUN-23 Date Received: 07-JUN-23 Previous Site Name: Lot/Building Size: Additional Info Ordered: Fire Insur. Maps and/or Site Plans					
Nearest Intersection: Municipality: Client Prov/State: ON Search Radius (km): .25 X: -75.690056 Y: 45.4301732					
46	1 of 4	S/151.2	65.9 / 1.98	GIANT TIGER STORE # 1 - TORA OTTAWA LTD 98 GEORGE ST OTTAWA ON K1N 5W2	PES
Detail Licence No: Licence No: Status: Approval Date: Report Source: Licence Type: Limited Vendor Licence Type Code: 23 Licence Class: Licence Control: Latitude: Longitude: Lot: Concession: Region: District: County: Trade Name: PDF URL:					
Operator Box: Operator Class: Operator No: Operator Type: Oper Area Code: Oper Phone No: Operator Ext: Operator Lot: Oper Concession: Operator Region: Operator District: Operator County: Op Municipality: Post Office Box: MOE District: SWP Area Name:					
46	2 of 4	S/151.2	65.9 / 1.98	GIANT TIGER STORE # 1 - TORA OTTAWA LTD 98 GEORGE ST OTTAWA ON K1N 5W2	PES
Detail Licence No: Licence No: Status: Approval Date: Report Source: Licence Type: Vendor Licence Type Code: Licence Class: Licence Control: Latitude: Longitude: Lot: Concession: Region:					
Operator Box: Operator Class: Operator No: Operator Type: Oper Area Code: Oper Phone No: Operator Ext: Operator Lot: Oper Concession: Operator Region: Operator District: Operator County: Op Municipality: Post Office Box:					

Map Key	Number of Records	Direction/ Distance (m)	Elev/Diff (m)	Site	DB
District: County: Trade Name: PDF URL:		MOE District: SWP Area Name:			
46	3 of 4	S/151.2	65.9 / 1.98	GIANT TIGER STORE # 1 - TORA OTTAWA LTD 98 GEORGE ST OTTAWA ON K1N 5W2	PES
Detail Licence No: 23-01-13500-0 Licence No: Status: Approval Date: Report Source: Licence Type: LIMITED Licence Type Code: Licence Class: Licence Control: Latitude: Longitude: Lot: Concession: Region: District: County: Trade Name: PDF URL:		Operator Box: Operator Class: Operator No: Operator Type: Oper Area Code: Oper Phone No: Operator Ext: Operator Lot: Oper Concession: Operator Region: Operator District: Operator County: Op Municipality: Post Office Box: MOE District: SWP Area Name:			
46	4 of 4	S/151.2	65.9 / 1.98	GIANT TIGER STORE # 1 - TORA OTTAWA LTD 98 GEORGE ST OTTAWA ON K1N5W2	PES
Detail Licence No: Licence No: 13500 Status: Approval Date: Report Source: Legacy Licenses (Excluding TS) Licence Type: Limited Vendor Licence Type Code: 23 Licence Class: 01 Licence Control: Latitude: Longitude: Lot: Concession: Region: District: County: Trade Name: PDF URL:		Operator Box: Operator Class: Operator No: Operator Type: Oper Area Code: 613 Oper Phone No: 2416733 Operator Ext: Operator Lot: Oper Concession: Operator Region: Operator District: Operator County: Op Municipality: Post Office Box: MOE District: SWP Area Name:			
47	1 of 1	WSW/153.5	65.9 / 1.98	62-66 York Street Ottawa ON K1N 8Y3	EHS
Order No: 20110307035 Status: C Report Type: Standard Report Report Date: 3/16/2011 Date Received: 3/7/2011 3:16:42 PM Previous Site Name:		Nearest Intersection: York and Dalhousie St. Municipality: Client Prov/State: ON Search Radius (km): 0.25 X: -75.692069 Y: 45.428147			

Map Key	Number of Records	Direction/ Distance (m)	Elev/Diff (m)	Site	DB
---------	-------------------	----------------------------	------------------	------	----

Lot/Building Size:

Additional Info Ordered: Fire Insur. Maps and/or Site Plans; Title Searches; City Directory

48	1 of 8	W/156.3	66.0 / 2.06	OTTAWA, THE CITY OF RICHMOND PUMP STATION, 63 YORK ST, RICHMOND, CARP RIVER SANITARY SEWER SYSTEM OTTAWA CITY ON K1N 5T2	SPL
--------------------	--------	---------	-------------	--	-----

Ref No: 218540 **Municipality No:** 20107
Year: **Nature of Damage:**
Incident Dt: 12/19/2001 **Discharger Report:**
Dt MOE Arvl on Scn: **Material Group:**
MOE Reported Dt: 12/19/2001 **Health/Env Conseq:**
Dt Document Closed: **Agency Involved:**
Site No:
Facility Name:
MOE Response:
Site County/District:
Site Geo Ref Meth:
Site District Office:
Nearest Watercourse:
Site Name:
Site Address:
Site Region:
Site Municipality: OTTAWA CITY
Site Lot:
Site Conc:
Site Geo Ref Accu:
Site Map Datum:
Northing:
Easting:
Incident Cause: WASTEWATER DISCHARGE TO WATERCOURSE
Incident Event:
Environment Impact: Possible
Nature of Impact: Human health
Contaminant Qty:
System Facility Address:
Client Name:
Client Type:
Call Report Locatn Geodata:
Contaminant Code:
Contaminant Name:
Contaminant Limit 1:
Contam Limit Freq 1:
Contaminant UN No 1:
Receiving Medium: Land, Water
Receiving Environment:
Incident Reason: MATERIAL FAILURE
Incident Summary: RICHMOND P/S, RAW SEWAGE LEAK TO GROUND AND RIVER CONTAINING
Activity Preceding Spill:
Property 2nd Watershed:
Property Tertiary Watershed:
Sector Type:
SAC Action Class:
Source Type:

48	2 of 8	W/156.3	66.0 / 2.06	City of Ottawa 63 York Street, Richmond Ottawa ON K1N 5T2	SPL
--------------------	--------	---------	-------------	---	-----

Ref No: 1725-6ERUCS **Municipality No:**

<i>Map Key</i>	<i>Number of Records</i>	<i>Direction/ Distance (m)</i>	<i>Elev/Diff (m)</i>	<i>Site</i>	<i>DB</i>
Year: Incident Dt: 7/29/2005 Dt MOE Arvl on Scn: MOE Reported Dt: 7/29/2005 Dt Document Closed: Site No: Facility Name: MOE Response: Site County/District: Site Geo Ref Meth: Site District Office: Ottawa Nearest Watercourse: Site Name: Richmond Pumping Station Biofilter Site Address: Site Region: Site Municipality: Ottawa Site Lot: Site Conc: Site Geo Ref Accu: Site Map Datum: Northing: NA Easting: NA Incident Cause: Discharge or Emission to Air Incident Event: Environment Impact: Possible Nature of Impact: Air Pollution; Human Health/Safety Contaminant Qty: System Facility Address: Client Name: City of Ottawa Client Type: Call Report Locatn Geodata: Contaminant Code: Contaminant Name: Contaminant Limit 1: Contam Limit Freq 1: Contaminant UN No 1: Receiving Medium: Air Receiving Environment: Incident Reason: Equipment Failure Incident Summary: Richmond Pump.Stn. Biofilter, odour to atm. Activity Preceding Spill: Property 2nd Watershed: Property Tertiary Watershed: Sector Type: Other Plant - Sewage Municipal SAC Action Class: Spills to Air - gases and vapours Source Type:				Nature of Damage: Discharger Report: 0 Material Group: Miscellaneous Health/Env Conseq: Agency Involved:	

48

3 of 8

W/156.3

66.0 / 2.06

 City of Ottawa
 63 York Street
 Ottawa ON

CA

Certificate #: 3193-6AALRF
Application Year: 2005
Issue Date: 3/29/2005
Approval Type: Air
Status: Revoked and/or Replaced
Application Type:
Client Name:
Client Address:
Client City:
Client Postal Code:
Project Description:
Contaminants:
Emission Control:

Map Key	Number of Records	Direction/ Distance (m)	Elev/Diff (m)	Site	DB
48	4 of 8	W/156.3	66.0 / 2.06	City of Ottawa 63 York Street Ottawa ON	CA
Certificate #:		6211-6MJSTK			
Application Year:		2006			
Issue Date:		6/5/2006			
Approval Type:		Air			
Status:		Approved			
Application Type:					
Client Name:					
Client Address:					
Client City:					
Client Postal Code:					
Project Description:					
Contaminants:					
Emission Control:					
48	5 of 8	W/156.3	66.0 / 2.06	City of Ottawa 63 York Street Ottawa ON	CA
Certificate #:		8698-5WGSJT			
Application Year:		2004			
Issue Date:		3/8/2004			
Approval Type:		Municipal and Private Sewage Works			
Status:		Approved			
Application Type:					
Client Name:					
Client Address:					
Client City:					
Client Postal Code:					
Project Description:					
Contaminants:					
Emission Control:					
48	6 of 8	W/156.3	66.0 / 2.06	City of Ottawa 63 York Street Ottawa ON K2G 6J8	ECA
Approval No:		3193-6AALRF		MOE District:	
Approval Date:		2005-03-29		City:	
Status:		Revoked and/or Replaced		Longitude:	
Record Type:		ECA		Latitude:	
Link Source:		IDS		Geometry X:	
SWP Area Name:				Geometry Y:	
Approval Type:		ECA-AIR			
Project Type:		AIR			
Business Name:		City of Ottawa			
Address:		63 York Street			
Full Address:					
Full PDF Link:		https://www.accessenvironment.ene.gov.on.ca/instruments/5660-63CKZN-14.pdf			
PDF Site Location:					
48	7 of 8	W/156.3	66.0 / 2.06	City of Ottawa 63 York Street Ottawa ON K2G 6J8	ECA

Map Key	Number of Records	Direction/ Distance (m)	Elev/Diff (m)	Site	DB
<p>Approval No: 6211-6MJSTK Approval Date: 2006-06-05 Status: Amended Record Type: ECA Link Source: IDS SWP Area Name: Approval Type: ECA-AIR Project Type: AIR Business Name: City of Ottawa Address: 63 York Street Full Address: Full PDF Link: https://www.accessenvironment.ene.gov.on.ca/instruments/5099-6GQPYQ-14.pdf PDF Site Location:</p>					
48	8 of 8	W/156.3	66.0 / 2.06	City of Ottawa 63 York Street Ottawa ON K1P 1J1	ECA
<p>Approval No: 8698-5WGSJT Approval Date: 2004-03-08 Status: Revoked and/or Replaced Record Type: ECA Link Source: IDS SWP Area Name: Approval Type: ECA-MUNICIPAL AND PRIVATE SEWAGE WORKS Project Type: MUNICIPAL AND PRIVATE SEWAGE WORKS Business Name: City of Ottawa Address: 63 York Street Full Address: Full PDF Link: https://www.accessenvironment.ene.gov.on.ca/instruments/5863-5TVMW7-14.pdf PDF Site Location:</p>					
49	1 of 1	W/158.8	64.9 / 0.98	61 York Street and 92 Clarence Street Ottawa ON	EHS
<p>Order No: 20100727037 Status: C Report Type: Standard Report Report Date: 8/6/2010 Date Received: 7/27/2010 Previous Site Name: Lot/Building Size: Additional Info Ordered:</p> <p>Nearest Intersection: Municipality: Client Prov/State: ON Search Radius (km): 0.25 X: -75.692407 Y: 45.428736</p>					
50	1 of 2	NE/159.1	61.7 / -2.16	Enbridge Gas Distribution Inc. York & Cumberland Ottawa ON	SPL
<p>Ref No: 2144-7N8NQP Year: Incident Dt: Dt MOE Arvl on Scn: MOE Reported Dt: 1/12/2009 Dt Document Closed: Site No: Facility Name: MOE Response: Not MOE mandate Site County/District: Site Geo Ref Meth: Site District Office:</p> <p>Municipality No: Nature of Damage: Discharger Report: Material Group: Health/Env Conseq: Agency Involved:</p>					

Map Key	Number of Records	Direction/ Distance (m)	Elev/Diff (m)	Site	DB
Nearest Watercourse:					
Site Name:		York & Cumberland<UNOFFICIAL>			
Site Address:					
Site Region:					
Site Municipality:		Ottawa			
Site Lot:					
Site Conc:					
Site Geo Ref Accu:					
Site Map Datum:					
Northing:					
Easting:					
Incident Cause:		Pipe Or Hose Leak			
Incident Event:					
Environment Impact:		Not Anticipated			
Nature of Impact:					
Contaminant Qty:					
System Facility Address:					
Client Name:		Enbridge Gas Distribution Inc.			
Client Type:					
Call Report Locatn Geodata:					
Contaminant Code:					
Contaminant Name:		NATURAL GAS (METHANE)			
Contaminant Limit 1:					
Contam Limit Freq 1:					
Contaminant UN No 1:					
Receiving Medium:					
Receiving Environment:					
Incident Reason:		Other - Reason not otherwise defined			
Incident Summary:		Natural Gas: Ottawa, 5 " line strike			
Activity Preceding Spill:					
Property 2nd Watershed:					
Property Tertiary Watershed:					
Sector Type:		Pipeline			
SAC Action Class:		Air Spills - Gases and Vapours			
Source Type:					

[50](#)

2 of 2

NE/159.1

61.7 / -2.16

INTERSECTION OF CUMBERLAND STREET &
YORK STREET
OTTAWA ON

HINC

External File Num:	FS INC 0901-00191				
Fuel Occurrence Type:	Pipeline Strike				
Date of Occurrence:	1/12/2009				
Fuel Type Involved:	Natural Gas				
Status Desc:	Completed - Causal Analysis(End)				
Job Type Desc:	Incident/Near-Miss Occurrence (FS)				
Oper. Type Involved:	Construction Site (pipeline strike)				
Service Interruptions:	Yes				
Property Damage:	Yes				
Fuel Life Cycle Stage:	Transmission, Distribution and Transportation				
Root Cause:	Root Cause: Equipment/Material/Component:No	Procedures:No	Maintenance:No	Design:No	Training:Yes
	Management:No	Human Factors:Yes			
Reported Details:					
Fuel Category:	Gaseous Fuel				
Occurrence Type:	Incident				
Affiliation:	Safety Authorities (MOL, ESA, Insurers, etc.)				
County Name:	Ottawa				
Approx. Quant. Rel:					
Nearby body of water:					
Enter Drainage Syst.:					
Approx. Quant. Unit:					
Environmental Impact:					

Map Key	Number of Records	Direction/ Distance (m)	Elev/Diff (m)	Site	DB
51	1 of 1	SSE/159.2	64.8 / 0.95	179 Rideau St Ottawa ON K1N5X8	EHS
Order No:	20150116008			Nearest Intersection:	
Status:	C			Municipality:	
Report Type:	Custom Report			Client Prov/State:	ON
Report Date:	21-JAN-15			Search Radius (km):	.25
Date Received:	16-JAN-15			X:	-75.689559
Previous Site Name:				Y:	45.427534
Lot/Building Size:					
Additional Info Ordered:					

52	1 of 1	W/159.4	64.9 / 0.98	Rothsay, A Member of Maple Leaf Foods Inc. 61 York Street Ottawa ON	SPL
Ref No:	0356-8ZJGWX			Municipality No:	
Year:				Nature of Damage:	
Incident Dt:	29-OCT-12			Discharger Report:	
Dt MOE Arvl on Scn:				Material Group:	
MOE Reported Dt:	29-OCT-12			Health/Env Conseq:	
Dt Document Closed:				Agency Involved:	
Site No:					
Facility Name:					
MOE Response:	No Field Response				
Site County/District:					
Site Geo Ref Meth:					
Site District Office:					
Nearest Watercourse:					
Site Name:	Mother Tucker's parking lot<UNOFFICIAL>				
Site Address:	61 York Street				
Site Region:					
Site Municipality:	Ottawa				
Site Lot:					
Site Conc:					
Site Geo Ref Accu:					
Site Map Datum:					
Northing:					
Easting:					
Incident Cause:	Leak/Break				
Incident Event:					
Environment Impact:	Possible				
Nature of Impact:	Other Impact(s)				
Contaminant Qty:	90.8 L				
System Facility Address:					
Client Name:	Rothsay, A Member of Maple Leaf Foods Inc.				
Client Type:					
Call Report Locatn Geodata:					
Contaminant Code:	15				
Contaminant Name:	HYDRAULIC OIL				
Contaminant Limit 1:					
Contam Limit Freq 1:					
Contaminant UN No 1:					
Receiving Medium:					
Receiving Environment:					
Incident Reason:	Equipment Failure				
Incident Summary:	Rothsay, 20 gal hydraulic				
Activity Preceding Spill:					
Property 2nd Watershed:					
Property Tertiary Watershed:					
Sector Type:	Truck - Transport/Hauling				
SAC Action Class:	Land Spills				
Source Type:					

Map Key	Number of Records	Direction/ Distance (m)	Elev/Diff (m)	Site	DB
53	1 of 5	S/163.1	65.9 / 1.98	PRIVATE BUSINESS THE BOOKMARKET 374 DALHOUSIE ST., OTTAWA STORAGE TANK OTTAWA CITY ON K1N 7G3	SPL
Ref No:	109685			Municipality No: 20101	
Year:				Nature of Damage:	
Incident Dt:	1/30/1995			Discharger Report:	
Dt MOE Arvl on Scn:				Material Group:	
MOE Reported Dt:	2/1/1995			Health/Env Conseq:	
Dt Document Closed:				Agency Involved: MCCR	
Site No:					
Facility Name:					
MOE Response:					
Site County/District:					
Site Geo Ref Meth:					
Site District Office:					
Nearest Watercourse:					
Site Name:					
Site Address:					
Site Region:					
Site Municipality:		OTTAWA CITY			
Site Lot:					
Site Conc:					
Site Geo Ref Accu:					
Site Map Datum:					
Northing:					
Easting:					
Incident Cause:		VALVE/FITTING LEAK OR FAILURE			
Incident Event:					
Environment Impact:		POSSIBLE			
Nature of Impact:		Water course or lake			
Contaminant Qty:					
System Facility Address:					
Client Name:					
Client Type:					
Call Report Locatn Geodata:					
Contaminant Code:					
Contaminant Name:					
Contaminant Limit 1:					
Contam Limit Freq 1:					
Contaminant UN No 1:					
Receiving Medium:		WATER			
Receiving Environment:					
Incident Reason:		ERROR			
Incident Summary:		PRIVATE BUSINESS-23L FUELOIL TO BASEMENT & DRAIN, TANK OVERFILL,WORKS NOTIF			
Activity Preceding Spill:					
Property 2nd Watershed:					
Property Tertiary Watershed:					
Sector Type:					
SAC Action Class:					
Source Type:					

53	2 of 5	S/163.1	65.9 / 1.98	PRIVATE BUSINESS THE BOOKMARKET (613-241-1753/824-4296), 374 DALHOUSIE STORAGE TANK OTTAWA CITY ON K1N 7G3	SPL
Ref No:	177504			Municipality No: 20101	
Year:				Nature of Damage:	
Incident Dt:	2/14/2000			Discharger Report:	

Map Key	Number of Records	Direction/ Distance (m)	Elev/Diff (m)	Site	DB
Dt MOE Arvl on Scn: MOE Reported Dt: 2/14/2000 Dt Document Closed: Site No: Facility Name: MOE Response: Site County/District: Site Geo Ref Meth: Site District Office: Nearest Watercourse: Site Name: Site Address: Site Region: Site Municipality: OTTAWA CITY Site Lot: Site Conc: Site Geo Ref Accu: Site Map Datum: Northing: Easting: Incident Cause: OTHER CONTAINER LEAK Incident Event: Environment Impact: CONFIRMED Nature of Impact: Water course or lake Contaminant Qty: System Facility Address: Client Name: Client Type: Call Report Locatn Geodata: Contaminant Code: Contaminant Name: Contaminant Limit 1: Contam Limit Freq 1: Contaminant UN No 1: Receiving Medium: WATER Receiving Environment: Incident Reason: EQUIPMENT FAILURE Incident Summary: PRIVATE BUSINESS-91 L FURNACE OIL IN BASEMENT, SOME TO DRAIN. Activity Preceding Spill: Property 2nd Watershed: Property Tertiary Watershed: Sector Type: SAC Action Class: Source Type:				Material Group: Health/Env Conseq: Agency Involved:	
53	3 of 5	S/163.1	65.9 / 1.98	W. O. Stinson & Son Limited 374 Dalhousie St Ottawa ON K1N 7G3	SPL
Ref No: 2151-83A5EF Year: Incident Dt: Dt MOE Arvl on Scn: MOE Reported Dt: 3/5/2010 Dt Document Closed: Site No: Facility Name: MOE Response: Site County/District: Site Geo Ref Meth: Site District Office: Nearest Watercourse: Site Name: The Book Market <UNOFFICIAL> Site Address:				Municipality No: Nature of Damage: Discharger Report: Material Group: Health/Env Conseq: Agency Involved:	

Map Key	Number of Records	Direction/ Distance (m)	Elev/Diff (m)	Site	DB
Site Region: Site Municipality: Site Lot: Site Conc: Site Geo Ref Accu: Site Map Datum: Northing: Easting: Incident Cause: Incident Event: Environment Impact: Possible Nature of Impact: Other Impact(s) Contaminant Qty: 350 L System Facility Address: Client Name: W. O. Stinson & Son Limited Client Type: Call Report Locatn Geodata: Contaminant Code: 13 Contaminant Name: FURNACE OIL Contaminant Limit 1: Contam Limit Freq 1: Contaminant UN No 1: Receiving Medium: Receiving Environment: Incident Reason: Incident Summary: TSSAfsb: 374 Dalhousie St, 350L furnace oil to flr drain Activity Preceding Spill: Property 2nd Watershed: Property Tertiary Watershed: Sector Type: Other SAC Action Class: TSSA - Fuel Safety Branch Source Type:					
53	4 of 5	S/163.1	65.9 / 1.98	374 DALHOUSIE STREET, OTTAWA ON	INC
Incident No: 338728 Incident ID: 2490218 Instance No: Status Code: Causal Analysis Complete Incident Status: Incident Severity: Task No: 2777504 Attribute Category: FS-Perform L1 Incident Insp Context: Date of Occurrence: 2010/03/05 00:00:00 Time of Occurrence: 20:20:00 Occr Insp Start Dt: 2010/03/08 00:00:00 Incident Creat On: Instance Creat Dt: Instance Install Dt: Approx Quant Rel: 350 Tank Capacity: Fuels Occur Type: Leak Occur Type Rpt: Occur Category: Fuel Type Involved: Fuel Oil Fuel Type Reported: Enforcement Policy: NULL Prc Escalation Req: NULL Item: Item Description: Device Installed Location: Venting Type:					
Any Health Impact: No Any Enviro Impact: Yes Service Intrap: No Was Prop Damaged: Yes Reside App. Type: Commer App. Type: Indus App. Type: Institut App. Type: Depth Ground Cover: Operation Pressure: Equipment Type: Equipment Model: Serial No: Cylinder Capacity: Cylinder Cap Units: Cylinder Mat Type: Pump Flow Rate Cap: Contam. Migrated: Unknown Near Body of Water: No Drainage System: No Sub Surface Contam: Tank Material Type: Tank Storage Type: Tank Location Type:					

Map Key	Number of Records	Direction/ Distance (m)	Elev/Diff (m)	Site	DB
Vent Conn Mater: Vent Chimney Mater: Pipeline Type: Pipeline Involved: Pipe Material: Regulator Location: Regulator Type: Liquid Prop Make: Liquid Prop Model: Liquid Prop Serial No: Liquid Prop Notes: Inventory Address: 374 DALHOUSIE STREET, OTTAWA - LEAK Invent Postal Code: Notes: Contact Natural Env: Yes Aff Prop Use Water: No Occurrence Narrative: 1999 AST leaked through a hole in the bottom of the shell. Operation Type Involved: Commercial (e.g. restaurant, business unit, etc)					

53	5 of 5	S/163.1	65.9 / 1.98	City of Ottawa 374 Dalhousie St Ottawa ON	SPL
Ref No: 4148-B55R4A Year: Incident Dt: 2018/10/01 Dt MOE Arvl on Scn: MOE Reported Dt: 2018/10/01 Dt Document Closed: 2018/10/09 Site No: NA Facility Name: MOE Response: No Site County/District: Site Geo Ref Meth: Site District Office: Ottawa Nearest Watercourse: Site Name: Commercial Area<UNOFFICIAL> Site Address: 374 Dalhousie St Site Region: Eastern Site Municipality: Ottawa Site Lot: Site Conc: Site Geo Ref Accu: Site Map Datum: Northing: Easting: Incident Cause: Incident Event: Dumping Environment Impact: Nature of Impact: Contaminant Qty: 5 L System Facility Address: Client Name: City of Ottawa Client Type: Municipal Government Call Report Locatn Geodata: Contaminant Code: 41 Contaminant Name: PAINT AND PIGMENT WASTES Contaminant Limit 1: Contam Limit Freq 1: Contaminant UN No 1: n/a Receiving Medium: Receiving Environment: Land; Surface Water Incident Reason: Deliberate Act Incident Summary: Ottawa 311: white paint dumped to cb					

Map Key	Number of Records	Direction/ Distance (m)	Elev/Diff (m)	Site	DB
Activity Preceding Spill: Property 2nd Watershed: Property Tertiary Watershed: Sector Type: Unknown / N/A SAC Action Class: Pollution Incident Reports (PIRs) and "Other" calls Source Type: Unknown / N/A					
54	1 of 20	WNW/164.5	63.6 / -0.33	SPIC & SPAN-VALETOR-CASH CLEANERS 286 DALHOUSE STREET C/O 1764 WOODWARD DRIVE OTTAWA ON K2C 0P8	GEN
Generator No: ON0573415 SIC Code: 9721 SIC Description: POWER LAUND./CLEANERS Approval Years: 86,87,88,89 PO Box No: Country: Status: Co Admin: Choice of Contact: Phone No Admin: Contaminated Facility: MHSW Facility:					
Detail(s)					
Waste Class: 241 Waste Class Name: HALOGENATED SOLVENTS					
54	2 of 20	WNW/164.5	63.6 / -0.33	MARKET (SEE & USE ON1349900) 286 DALHOUSE STREET OTTAWA ON K1N 7E6	GEN
Generator No: ON0573415 SIC Code: 9721 SIC Description: POWER LAUND./CLEANER Approval Years: 90 PO Box No: Country: Status: Co Admin: Choice of Contact: Phone No Admin: Contaminated Facility: MHSW Facility:					
Detail(s)					
Waste Class: 241 Waste Class Name: HALOGENATED SOLVENTS					
54	3 of 20	WNW/164.5	63.6 / -0.33	MARKET (SEE & USE ON1349900) 26-412 286 DALHOUSE STREET OTTAWA ON K1N 7E6	GEN
Generator No: ON0573415 SIC Code: 9721 SIC Description: POWER LAUND./CLEANER Approval Years: 92,93,94,95,96,97,98 PO Box No:					

Map Key	Number of Records	Direction/ Distance (m)	Elev/Diff (m)	Site	DB
Country: Status: Co Admin: Choice of Contact: Phone No Admin: Contaminated Facility: MHSW Facility:					
<u>Detail(s)</u>					
Waste Class:		241			
Waste Class Name:		HALOGENATED SOLVENTS			
54	4 of 20	WNW/164.5	63.6 / -0.33	MARKET CLEANERS LTD. 286 DALHOUSIE STREET OTTAWA ON K1N 7E6	GEN
Generator No:		ON1349900			
SIC Code:		9721			
SIC Description:		POWER LAUND./CLEANER			
Approval Years:		90,99,00,01,02,03,04,05,07,08			
PO Box No:					
Country:					
Status:					
Co Admin:					
Choice of Contact:					
Phone No Admin:					
Contaminated Facility:					
MHSW Facility:					
<u>Detail(s)</u>					
Waste Class:		252			
Waste Class Name:		WASTE OILS & LUBRICANTS			
Waste Class:		241			
Waste Class Name:		HALOGENATED SOLVENTS			
54	5 of 20	WNW/164.5	63.6 / -0.33	MARKET CLEANERS LTD. 26-412 286 DALHOUSIE STREET OTTAWA ON K1N 7E6	GEN
Generator No:		ON1349900			
SIC Code:		9721			
SIC Description:		POWER LAUND./CLEANER			
Approval Years:		92,93,94,95,96			
PO Box No:					
Country:					
Status:					
Co Admin:					
Choice of Contact:					
Phone No Admin:					
Contaminated Facility:					
MHSW Facility:					
<u>Detail(s)</u>					
Waste Class:		241			
Waste Class Name:		HALOGENATED SOLVENTS			

Map Key	Number of Records	Direction/ Distance (m)	Elev/Diff (m)	Site	DB
54	6 of 20	WNW/164.5	63.6 / -0.33	MARKET CLEANERS LTD 286 DALHOUSIE STREET OTTAWA ON K1N 7E6	GEN

Generator No: ON1349900
SIC Code: 9721
SIC Description: POWER LAUND./CLEANERS
Approval Years: 97,98
PO Box No:
Country:
Status:
Co Admin:
Choice of Contact:
Phone No Admin:
Contaminated Facility:
MHSW Facility:

Detail(s)

Waste Class: 241
Waste Class Name: HALOGENATED SOLVENTS

54	7 of 20	WNW/164.5	63.6 / -0.33	MARKET CLEANERS LTD. 286 DALHOUSIE STREET OTTAWA ON K1N 7E6	GEN
--------------------	---------	-----------	--------------	---	-----

Generator No: ON1349900
SIC Code: 812310
SIC Description: Coin-Operated Laundries and Dry Cleaners
Approval Years: 2009
PO Box No:
Country:
Status:
Co Admin:
Choice of Contact:
Phone No Admin:
Contaminated Facility:
MHSW Facility:

Detail(s)

Waste Class: 241
Waste Class Name: HALOGENATED SOLVENTS

54	8 of 20	WNW/164.5	63.6 / -0.33	MARKET CLEANERS LTD. 286 DALHOUSIE STREET OTTAWA ON K1N 7E6	GEN
--------------------	---------	-----------	--------------	---	-----

Generator No: ON1349900
SIC Code: 812310
SIC Description: Coin-Operated Laundries and Dry Cleaners
Approval Years: 2010
PO Box No:
Country:
Status:
Co Admin:
Choice of Contact:
Phone No Admin:
Contaminated Facility:
MHSW Facility:

Detail(s)

Map Key	Number of Records	Direction/ Distance (m)	Elev/Diff (m)	Site	DB
Waste Class:		241			
Waste Class Name:		HALOGENATED SOLVENTS			
54	9 of 20	WNW/164.5	63.6 / -0.33	MARKET CLEANERS LTD. 286 DALHOUSIE STREET OTTAWA ON K1N 7E6	GEN
Generator No:		ON1349900			
SIC Code:		812310			
SIC Description:		Coin-Operated Laundries and Dry Cleaners			
Approval Years:		2011			
PO Box No:					
Country:					
Status:					
Co Admin:					
Choice of Contact:					
Phone No Admin:					
Contaminated Facility:					
MHSW Facility:					
<u>Detail(s)</u>					
Waste Class:		241			
Waste Class Name:		HALOGENATED SOLVENTS			
54	10 of 20	WNW/164.5	63.6 / -0.33	MARKET CLEANERS LTD. 286 DALHOUSIE STREET OTTAWA ON K1N 7E6	GEN
Generator No:		ON1349900			
SIC Code:		812310			
SIC Description:		Coin-Operated Laundries and Dry Cleaners			
Approval Years:		2012			
PO Box No:					
Country:					
Status:					
Co Admin:					
Choice of Contact:					
Phone No Admin:					
Contaminated Facility:					
MHSW Facility:					
<u>Detail(s)</u>					
Waste Class:		241			
Waste Class Name:		HALOGENATED SOLVENTS			
54	11 of 20	WNW/164.5	63.6 / -0.33	MARKET CLEANERS LTD. 286 DALHOUSIE STREET OTTAWA ON	GEN
Generator No:		ON1349900			
SIC Code:		812310			
SIC Description:		COIN-OPERATED LAUNDRIES AND DRY CLEANERS			
Approval Years:		2013			
PO Box No:					
Country:					
Status:					
Co Admin:					
Choice of Contact:					
Phone No Admin:					

Map Key	Number of Records	Direction/ Distance (m)	Elev/Diff (m)	Site	DB
Contaminated Facility: MHSW Facility:					
<u>Detail(s)</u>					
Waste Class:		241			
Waste Class Name:		HALOGENATED SOLVENTS			
54	12 of 20	WNW/164.5	63.6 / -0.33	MARKET CLEANERS LTD. 286 DALHOUSIE STREET OTTAWA ON K1N 7E6	GEN
Generator No:		ON1349900			
SIC Code:		812310			
SIC Description:		COIN-OPERATED LAUNDRIES AND DRY CLEANERS			
Approval Years:		2016			
PO Box No:					
Country:		Canada			
Status:					
Co Admin:		Natasha Khan			
Choice of Contact:		CO_ADMIN			
Phone No Admin:		6132416222 Ext.			
Contaminated Facility:		No			
MHSW Facility:		No			
<u>Detail(s)</u>					
Waste Class:		241			
Waste Class Name:		HALOGENATED SOLVENTS			
54	13 of 20	WNW/164.5	63.6 / -0.33	MARKET CLEANERS LTD. 286 DALHOUSIE STREET OTTAWA ON K1N 7E6	GEN
Generator No:		ON1349900			
SIC Code:		812310			
SIC Description:		COIN-OPERATED LAUNDRIES AND DRY CLEANERS			
Approval Years:		2015			
PO Box No:					
Country:		Canada			
Status:					
Co Admin:		Natasha Khan			
Choice of Contact:		CO_ADMIN			
Phone No Admin:		6132416222 Ext.			
Contaminated Facility:		No			
MHSW Facility:		No			
<u>Detail(s)</u>					
Waste Class:		241			
Waste Class Name:		HALOGENATED SOLVENTS			
54	14 of 20	WNW/164.5	63.6 / -0.33	MARKET CLEANERS LTD. 286 DALHOUSIE STREET OTTAWA ON K1N 7E6	GEN
Generator No:		ON1349900			
SIC Code:		812310			
SIC Description:		COIN-OPERATED LAUNDRIES AND DRY CLEANERS			
Approval Years:		2014			
PO Box No:					

Map Key	Number of Records	Direction/ Distance (m)	Elev/Diff (m)	Site	DB
Country: Status: Co Admin: Choice of Contact: Phone No Admin: Contaminated Facility: MHSW Facility:		Canada Natasha Khan CO_ADMIN 6132416222 Ext. No No			
<u>Detail(s)</u>					
Waste Class: Waste Class Name:		241 HALOGENATED SOLVENTS			
54	15 of 20	WNW/164.5	63.6 / -0.33	MARKET CLEANERS LTD. 286 DALHOUSIE STREET OTTAWA ON K1N 7E6	GEN
Generator No: SIC Code: SIC Description: Approval Years: PO Box No: Country: Status: Co Admin: Choice of Contact: Phone No Admin: Contaminated Facility: MHSW Facility:		ON1349900 As of Dec 2018 Canada Registered			
<u>Detail(s)</u>					
Waste Class: Waste Class Name:		241 H Halogenated solvents and residues			
54	16 of 20	WNW/164.5	63.6 / -0.33	Market Cleaners Limited 286 Dalhosie St Ottawa ON K1N7E6	CDRY
Legal Name of Company: Region: Type of Reporter:					
<u>Contact Info (2016)</u>					
Postal Address: Postal City: Postal Province: Postal Postal Code: Telephone No: Fax No: Email Address:		286 Dalhosie St Ottawa ON K1N7E6			
<u>Waste Quantity by Year</u>					
Reporting Year: Quantity of PERC (kg): Total Waste Water (kg): Total Waste Water (L): Total Residue (kg): Total Residue (L):		2016 678 0 0 0 0			

Map Key	Number of Records	Direction/ Distance (m)	Elev/Diff (m)	Site	DB
Total Mix (kg):		0			
Total Mix (L):		278			
Request for Confidentiality:		No			
Reason For Confidentiality:					

54	17 of 20	WNW/164.5	63.6 / -0.33	Market Cleaners Limited 286 Dalhousie St Ottawa ON K1N7E6	CDRY
--------------------	----------	-----------	--------------	---	------

Legal Name of Company: Market Cleaners Limited
Region:
Type of Reporter:

Waste Quantity by Year

Reporting Year: 2018
Quantity of PERC (kg): 262.5
Total Waste Water (kg): 0
Total Waste Water (L): 0
Total Residue (kg): 0
Total Residue (L): 0
Total Mix (kg): 0
Total Mix (L): 456
Request for Confidentiality: no
Reason For Confidentiality:

54	18 of 20	WNW/164.5	63.6 / -0.33	MARKET CLEANERS LTD. 286 DALHOUSIE STREET OTTAWA ON K1N 7E6	GEN
--------------------	----------	-----------	--------------	---	-----

Generator No: ON1349900
SIC Code:
SIC Description:
Approval Years: As of Oct 2019
PO Box No:
Country: Canada
Status: Registered
Co Admin:
Choice of Contact:
Phone No Admin:
Contaminated Facility:
MHSW Facility:

Detail(s)

Waste Class: 212 L
Waste Class Name: Aliphatic solvents and residues

54	19 of 20	WNW/164.5	63.6 / -0.33	MARKET CLEANERS LTD. 286 DALHOUSIE STREET OTTAWA ON K1N 7E6	GEN
--------------------	----------	-----------	--------------	---	-----

Generator No: ON1349900
SIC Code:
SIC Description:
Approval Years: As of Nov 2021
PO Box No:
Country: Canada
Status: Registered
Co Admin:
Choice of Contact:
Phone No Admin:

Map Key	Number of Records	Direction/ Distance (m)	Elev/Diff (m)	Site	DB
Contaminated Facility: MHSW Facility:					
Detail(s)					
			212 L		
			Aliphatic solvents and residues		
54	20 of 20	WNW/164.5	63.6 / -0.33	MARKET CLEANERS LTD. 286 DALHOUSIE STREET OTTAWA ON K1N 7E6	GEN
		Generator No:	ON1349900		
		SIC Code:			
		SIC Description:			
		Approval Years:	As of Oct 2022		
		PO Box No:			
		Country:	Canada		
		Status:	Registered		
		Co Admin:			
		Choice of Contact:			
		Phone No Admin:			
		Contaminated Facility:			
		MHSW Facility:			
Detail(s)					
			212 L		
			ALIPHATIC SOLVENTS		
55	1 of 1	WNW/165.1	64.2 / 0.29	105 Clarence Street, Ottawa ON	SPL
		Ref No:	1-1FVPPF4	Municipality No:	
		Year:		Nature of Damage:	
		Incident Dt:	11/27/2021 12:00:00 AM	Discharger Report:	
		Dt MOE Arvl on Scn:		Material Group:	
		MOE Reported Dt:	11/28/2021 11:04:15 AM	Health/Env Conseq:	0 No Impact
		Dt Document Closed:		Agency Involved:	
		Site No:			
		Facility Name:			
		MOE Response:	Desktop Response		
		Site County/District:			
		Site Geo Ref Meth:			
		Site District Office:	Ottawa District Office		
		Nearest Watercourse:			
		Site Name:			
		Site Address:	105 Clarence Street, Ottawa		
		Site Region:			
		Site Municipality:	OTTAWA		
		Site Lot:			
		Site Conc:			
		Site Geo Ref Accu:			
		Site Map Datum:			
		Northing:			
		Easting:			
		Incident Cause:			
		Incident Event:	Leak/Break		
		Environment Impact:	1 Minor Impact		
		Nature of Impact:			
		Contaminant Qty:	100 litre (L)		
		System Facility Address:			
		Client Name:			

Map Key	Number of Records	Direction/ Distance (m)	Elev/Diff (m)	Site	DB
Client Type:					
Call Report Locatn Geodata:		{ "integration_ids": ["PR00003817232"], "wkts": ["POINT (-75.6923985000 45.4294686000)"], "creation_date": "2021-11-28" }			
Contaminant Code:					
Contaminant Name:		COOKING OIL			
Contaminant Limit 1:					
Contam Limit Freq 1:					
Contaminant UN No 1:					
Receiving Medium:		Land			
Receiving Environment:					
Incident Reason:		Equipment failure/malfunction			
Incident Summary:		Drain-All: 100L cooking oil - cleaned			
Activity Preceding Spill:		Unknown			
Property 2nd Watershed:		Lower Ottawa			
Property Tertiary Watershed:		02KF - Central Ottawa - Mississippi			
Sector Type:		FULL-SERVICE RESTAURANTS			
SAC Action Class:		Waste (Other)			
Source Type:					

56	1 of 1	WNW/165.4	64.2 / 0.29	104 Clarence St, Ottawa OTTAWA ON	SPL
Ref No:	1-1SEV7I			Municipality No:	
Year:				Nature of Damage:	
Incident Dt:	5/3/2022 10:06:39 AM			Discharger Report:	
Dt MOE Arvl on Scn:				Material Group:	
MOE Reported Dt:	5/3/2022 10:30:26 AM			Health/Env Conseq:	0 No Impact
Dt Document Closed:	5/17/2022 11:46:21 AM			Agency Involved:	
Site No:					
Facility Name:					
MOE Response:	Desktop Response				
Site County/District:					
Site Geo Ref Meth:					
Site District Office:	Ottawa District Office				
Nearest Watercourse:					
Site Name:					
Site Address:	104 Clarence St, Ottawa				
Site Region:					
Site Municipality:	OTTAWA				
Site Lot:					
Site Conc:					
Site Geo Ref Accu:					
Site Map Datum:					
Northing:					
Easting:					
Incident Cause:					
Incident Event:					
Environment Impact:	1 Minor Impact				
Nature of Impact:					
Contaminant Qty:	0 other - see notes				
System Facility Address:					
Client Name:					
Client Type:					
Call Report Locatn Geodata:		{ "integration_ids": ["PR00003826575"], "wkts": ["POINT (-75.6922361000 45.4291232000)"], "creation_date": "2022-05-03" }			
Contaminant Code:					
Contaminant Name:	NON-PETROLEUM OILS				
Contaminant Limit 1:					
Contam Limit Freq 1:					
Contaminant UN No 1:					
Receiving Medium:	Land; Surface Water				
Receiving Environment:					
Incident Reason:					
Incident Summary:	Cooking oil to CB from business, Ottawa				

Map Key	Number of Records	Direction/ Distance (m)	Elev/Diff (m)	Site	DB
Activity Preceding Spill:					
Property 2nd Watershed:		Lower Ottawa			
Property Tertiary Watershed:		02KF - Central Ottawa - Mississippi			
Sector Type:					
SAC Action Class:					
Source Type:					
57	1 of 4	WSW/167.7	65.9 / 1.98	35 William Street Ottawa ON K1N 6Z9	EHS
Order No:		20200423008		Nearest Intersection:	
Status:		C		Municipality:	
Report Type:		Standard Report		Client Prov/State: ON	
Report Date:		28-APR-20		Search Radius (km): .25	
Date Received:		23-APR-20		X: -75.6920567	
Previous Site Name:				Y: 45.4279006	
Lot/Building Size:		613 square meters (approximate)			
Additional Info Ordered:					
57	2 of 4	WSW/167.7	65.9 / 1.98	35 William Street Ottawa ON K1N 6Z9	EHS
Order No:		20200423008		Nearest Intersection:	
Status:		C		Municipality:	
Report Type:		Standard Report		Client Prov/State: ON	
Report Date:		28-APR-20		Search Radius (km): .25	
Date Received:		23-APR-20		X: -75.6920567	
Previous Site Name:				Y: 45.4279006	
Lot/Building Size:		613 square meters (approximate)			
Additional Info Ordered:					
57	3 of 4	WSW/167.7	65.9 / 1.98	35 William Street Ottawa ON K1N 6Z9	EHS
Order No:		20200423008		Nearest Intersection:	
Status:		C		Municipality:	
Report Type:		Standard Report		Client Prov/State: ON	
Report Date:		28-APR-20		Search Radius (km): .25	
Date Received:		23-APR-20		X: -75.6920567	
Previous Site Name:				Y: 45.4279006	
Lot/Building Size:		613 square meters (approximate)			
Additional Info Ordered:					
57	4 of 4	WSW/167.7	65.9 / 1.98	35 William Street Ottawa ON K1N 6Z9	EHS
Order No:		20200423008		Nearest Intersection:	
Status:		C		Municipality:	
Report Type:		Standard Report		Client Prov/State: ON	
Report Date:		28-APR-20		Search Radius (km): .25	
Date Received:		23-APR-20		X: -75.6920567	
Previous Site Name:				Y: 45.4279006	
Lot/Building Size:		613 square meters (approximate)			
Additional Info Ordered:					
58	1 of 2	WSW/167.9	65.9 / 1.98	Lower William Properties Ltd.<UNOFFICIAL> 41 William St	SPL

Map Key	Number of Records	Direction/ Distance (m)	Elev/Diff (m)	Site	DB
Ottawa ON					
Ref No:	0343-BB9GCU			Municipality No:	
Year:				Nature of Damage:	
Incident Dt:	4/15/2019			Discharger Report:	
Dt MOE Arvl on Scn:				Material Group:	
MOE Reported Dt:	4/15/2019			Health/Env Conseq:	2 - Minor Environment
Dt Document Closed:				Agency Involved:	
Site No:	NA				
Facility Name:					
MOE Response:	No				
Site County/District:					
Site Geo Ref Meth:					
Site District Office:	Ottawa				
Nearest Watercourse:					
Site Name:	spill<UNOFFICIAL>				
Site Address:	41 William St				
Site Region:	Eastern				
Site Municipality:	Ottawa				
Site Lot:					
Site Conc:					
Site Geo Ref Accu:					
Site Map Datum:					
Northing:	5030730				
Easting:	445844				
Incident Cause:					
Incident Event:	Leak/Break				
Environment Impact:					
Nature of Impact:					
Contaminant Qty:					
System Facility Address:					
Client Name:	Lower William Properties Ltd.<UNOFFICIAL>				
Client Type:					
Call Report Locatn Geodata:					
Contaminant Code:					
Contaminant Name:					
Contaminant Limit 1:					
Contam Limit Freq 1:					
Contaminant UN No 1:					
Receiving Medium:					
Receiving Environment:	Surface Water				
Incident Reason:	Material Failure - Poor Design/Substandard Material				
Incident Summary:	tssa oil spill 200 L to crawl space Ottawa				
Activity Preceding Spill:					
Property 2nd Watershed:					
Property Tertiary Watershed:					
Sector Type:	Miscellaneous Communal				
SAC Action Class:	Land Spills				
Source Type:	Structure				

58

2 of 2

WSW/167.9

65.9 / 1.98

41 WILLIAM ST
Ottawa ON

WWIS

Well ID:	7336494	Flowing (Y/N):	
Construction Date:		Flow Rate:	
Use 1st:	Monitoring and Test Hole	Data Entry Status:	
Use 2nd:		Data Src:	
Final Well Status:	Observation Wells	Date Received:	07/08/2019
Water Type:		Selected Flag:	TRUE
Casing Material:		Abandonment Rec:	
Audit No:	Z296631	Contractor:	6964
Tag:	A256009	Form Version:	7
Constructn Method:		Owner:	

Map Key	Number of Records	Direction/ Distance (m)	Elev/Diff (m)	Site	DB
Elevation (m): Elevatn Reliabilty: Depth to Bedrock: Well Depth: Overburden/Bedrock: Pump Rate: Static Water Level: Clear/Cloudy: Municipality: Site Info:				County: Lot: Concession: Concession Name: Easting NAD83: Northing NAD83: Zone: UTM Reliability:	

Bore Hole Information

Bore Hole ID:	1007500374	Elevation:	
DP2BR:		Elevrc:	
Spatial Status:		Zone:	
Code OB:		East83:	
Code OB Desc:		North83:	
Open Hole:		Org CS:	UTM83
Cluster Kind:		UTMRC:	9
Date Completed:	05/24/2019	UTMRC Desc:	unknown UTM
Remarks:		Location Method:	wwr
Loc Method Desc:	on Water Well Record		
Elevrc Desc:			
Location Source Date:			
Improvement Location Source:			
Improvement Location Method:			
Source Revision Comment:			
Supplier Comment:			

**Overburden and Bedrock
Materials Interval**

Formation ID:	1007991587
Layer:	2
Color:	6
General Color:	BROWN
Mat1:	28
Most Common Material:	SAND
Mat2:	06
Mat2 Desc:	SILT
Mat3:	77
Mat3 Desc:	LOOSE
Formation Top Depth:	0.5
Formation End Depth:	4.666999816894531
Formation End Depth UOM:	ft

**Overburden and Bedrock
Materials Interval**

Formation ID:	1007991586
Layer:	1
Color:	2
General Color:	GREY
Mat1:	01
Most Common Material:	FILL
Mat2:	11
Mat2 Desc:	GRAVEL
Mat3:	66
Mat3 Desc:	DENSE
Formation Top Depth:	0.0
Formation End Depth:	0.5
Formation End Depth UOM:	ft

<i>Map Key</i>	<i>Number of Records</i>	<i>Direction/ Distance (m)</i>	<i>Elev/Diff (m)</i>	<i>Site</i>	<i>DB</i>
<u>Annular Space/Abandonment Sealing Record</u>					
Plug ID:		1007992364			
Layer:		1			
Plug From:		0.0			
Plug To:		0.666700005531311			
Plug Depth UOM:		ft			
<u>Annular Space/Abandonment Sealing Record</u>					
Plug ID:		1007992365			
Layer:		2			
Plug From:		0.666700005531311			
Plug To:		4.666999816894531			
Plug Depth UOM:		ft			
<u>Method of Construction & Well Use</u>					
Method Construction ID:		1007993217			
Method Construction Code:		7			
Method Construction:		Diamond			
Other Method Construction:					
<u>Pipe Information</u>					
Pipe ID:		1007990413			
Casing No:		0			
Comment:					
Alt Name:					
<u>Construction Record - Casing</u>					
Casing ID:		1007993653			
Layer:		1			
Material:		5			
Open Hole or Material:		PLASTIC			
Depth From:		0.0			
Depth To:		1.6670000553131104			
Casing Diameter:		1.25			
Casing Diameter UOM:		Inch			
Casing Depth UOM:		ft			
<u>Construction Record - Screen</u>					
Screen ID:		1007993932			
Layer:		1			
Slot:		10			
Screen Top Depth:		1.6670000553131104			
Screen End Depth:		4.666999816894531			
Screen Material:		5			
Screen Depth UOM:		ft			
Screen Diameter UOM:		inch			
Screen Diameter:		1.659999966621399			
<u>Results of Well Yield Testing</u>					

Map Key	Number of Records	Direction/ Distance (m)	Elev/Diff (m)	Site	DB
Pumping Test Method Desc:					
Pump Test ID:		1007994528			
Pump Set At:					
Static Level:					
Final Level After Pumping:					
Recommended Pump Depth:					
Pumping Rate:					
Flowing Rate:					
Recommended Pump Rate:					
Levels UOM:		ft			
Rate UOM:		GPM			
Water State After Test Code:					
Water State After Test:					
Pumping Test Method:		0			
Pumping Duration HR:					
Pumping Duration MIN:					
Flowing:					
Hole Diameter					
Hole ID:		1007992834			
Diameter:		3.0			
Depth From:		0.0			
Depth To:		4.666999816894531			
Hole Depth UOM:		ft			
Hole Diameter UOM:		Inch			

59	1 of 2	NE/169.5	61.7 / -2.22	HepCURE Inc 332 Cumberland Street Ottawa ON K1N 7J2	GEN
Generator No: ON6954484					
SIC Code:					
SIC Description:					
Approval Years: As of Nov 2021					
PO Box No:					
Country: Canada					
Status: Registered					
Co Admin:					
Choice of Contact:					
Phone No Admin:					
Contaminated Facility:					
MHSW Facility:					
Detail(s)					
Waste Class: 312 P					
Waste Class Name: Pathological wastes					

59	2 of 2	NE/169.5	61.7 / -2.22	HepCURE Inc 332 Cumberland Street Ottawa ON K1N 7J2	GEN
Generator No: ON6954484					
SIC Code:					
SIC Description:					
Approval Years: As of Oct 2022					
PO Box No:					
Country: Canada					
Status: Registered					
Co Admin:					
Choice of Contact:					
Phone No Admin:					

Map Key	Number of Records	Direction/ Distance (m)	Elev/Diff (m)	Site	DB
Contaminated Facility: MHSW Facility:					
Detail(s)					
Waste Class:		312 P			
Waste Class Name:		PATHOLOGICAL WASTES			

60	1 of 1	WSW/169.9	65.9 / 1.98	41 William St Ottawa ON	WWIS
Well ID:	7336492			Flowing (Y/N):	
Construction Date:				Flow Rate:	
Use 1st:	Monitoring and Test Hole			Data Entry Status:	
Use 2nd:				Data Src:	
Final Well Status:	Observation Wells			Date Received:	07/08/2019
Water Type:				Selected Flag:	TRUE
Casing Material:				Abandonment Rec:	
Audit No:	Z315207			Contractor:	6964
Tag:	A256011			Form Version:	7
Constructn Method:				Owner:	
Elevation (m):				County:	OTTAWA-CARLETON
Elevatn Reliabilty:				Lot:	
Depth to Bedrock:				Concession:	
Well Depth:				Concession Name:	
Overburden/Bedrock:				Easting NAD83:	
Pump Rate:				Northing NAD83:	
Static Water Level:				Zone:	
Clear/Cloudy:				UTM Reliability:	
Municipality:	OTTAWA CITY				
Site Info:					
PDF URL (Map):	https://d2khazk8e83rdv.cloudfront.net/moe_mapping/downloads/2Water/Wells_pdfs/733\7336492.pdf				

Additional Detail(s) (Map)

Well Completed Date:	05/24/2019
Year Completed:	2019
Depth (m):	1.4225016
Latitude:	45.4278785941141
Longitude:	-75.6920676494819
Path:	733\7336492.pdf

Bore Hole Information

Bore Hole ID:	1007500365	Elevation:	
DP2BR:		Elevrc:	
Spatial Status:		Zone:	18
Code OB:		East83:	445862.00
Code OB Desc:		North83:	5030717.00
Open Hole:		Org CS:	UTM83
Cluster Kind:		UTMRC:	4
Date Completed:	05/24/2019	UTMRC Desc:	margin of error : 30 m - 100 m
Remarks:		Location Method:	wwr
Loc Method Desc:	on Water Well Record		
Elevrc Desc:			
Location Source Date:			
Improvement Location Source:			
Improvement Location Method:			
Source Revision Comment:			
Supplier Comment:			

Map Key	Number of Records	Direction/ Distance (m)	Elev/Diff (m)	Site	DB
<u>Overburden and Bedrock Materials Interval</u>					
Formation ID:			1007991582		
Layer:			1		
Color:			2		
General Color:			GREY		
Mat1:			01		
Most Common Material:			FILL		
Mat2:			11		
Mat2 Desc:			GRAVEL		
Mat3:			66		
Mat3 Desc:			DENSE		
Formation Top Depth:			0.0		
Formation End Depth:			0.5		
Formation End Depth UOM:			ft		
<u>Overburden and Bedrock Materials Interval</u>					
Formation ID:			1007991583		
Layer:			2		
Color:			6		
General Color:			BROWN		
Mat1:			28		
Most Common Material:			SAND		
Mat2:			06		
Mat2 Desc:			SILT		
Mat3:			77		
Mat3 Desc:			LOOSE		
Formation Top Depth:			0.5		
Formation End Depth:			4.666999816894531		
Formation End Depth UOM:			ft		
<u>Annular Space/Abandonment Sealing Record</u>					
Plug ID:			1007992360		
Layer:			1		
Plug From:			0.0		
Plug To:			0.6669999957084656		
Plug Depth UOM:			ft		
<u>Annular Space/Abandonment Sealing Record</u>					
Plug ID:			1007992361		
Layer:			2		
Plug From:			0.6669999957084656		
Plug To:			4.666999816894531		
Plug Depth UOM:			ft		
<u>Method of Construction & Well Use</u>					
Method Construction ID:			1007993215		
Method Construction Code:			7		
Method Construction:			Diamond		
Other Method Construction:					
<u>Pipe Information</u>					

Map Key	Number of Records	Direction/ Distance (m)	Elev/Diff (m)	Site	DB
Pipe ID:		1007990411			
Casing No:		0			
Comment:					
Alt Name:					
<u>Construction Record - Casing</u>					
Casing ID:		1007993651			
Layer:		1			
Material:		5			
Open Hole or Material:		PLASTIC			
Depth From:		0.0			
Depth To:		2.5			
Casing Diameter:		1.25			
Casing Diameter UOM:		Inch			
Casing Depth UOM:		ft			
<u>Construction Record - Screen</u>					
Screen ID:		1007993930			
Layer:		1			
Slot:		10			
Screen Top Depth:		1.6670000553131104			
Screen End Depth:		4.666999816894531			
Screen Material:		5			
Screen Depth UOM:		ft			
Screen Diameter UOM:		inch			
Screen Diameter:		1.659999966621399			
<u>Results of Well Yield Testing</u>					
Pumping Test Method Desc:					
Pump Test ID:		1007994526			
Pump Set At:					
Static Level:					
Final Level After Pumping:					
Recommended Pump Depth:					
Pumping Rate:					
Flowing Rate:					
Recommended Pump Rate:					
Levels UOM:		ft			
Rate UOM:		GPM			
Water State After Test Code:					
Water State After Test:					
Pumping Test Method:		0			
Pumping Duration HR:					
Pumping Duration MIN:					
Flowing:					
<u>Hole Diameter</u>					
Hole ID:		1007992833			
Diameter:		3.0			
Depth From:		0.0			
Depth To:		4.666999816894531			
Hole Depth UOM:		ft			
Hole Diameter UOM:		Inch			
<u>Links</u>					
Bore Hole ID:	1007500365			Tag No:	A256011
Depth M:	1.4225016			Contractor:	6964

Map Key	Number of Records	Direction/ Distance (m)	Elev/Diff (m)	Site	DB
Year Completed:	2019			Latitude:	45.4278785941141
Well Completed Dt:	05/24/2019			Longitude:	-75.6920676494819
Audit No:	Z315207			Y:	45.42787858748148
Path:	733\7336492.pdf			X:	-75.6920674870798

61 1 of 1 **WSW/170.8** **65.9 / 1.98** **45 WILLIAMS STREET
OTTAWA ON** **HINC**

External File Num: FS INC 0612-04646
Fuel Occurrence Type: Leak
Date of Occurrence: 12/20/2006
Fuel Type Involved: Fuel Oil
Status Desc: Completed - Causal Analysis(End)
Job Type Desc: Incident/Near-Miss Occurrence (FS)
Oper. Type Involved: Commercial (e.g. restaurant, business unit, etc)
Service Interruptions: No
Property Damage: Yes
Fuel Life Cycle Stage: Utilization
Root Cause: Root Cause: Equipment/Material/Component:No Procedures:No Maintenance:No Design:No Training:No
Management:Yes Human Factors:No

Reported Details:
Fuel Category: Liquid Fuel
Occurrence Type: Incident
Affiliation: Safety Authorities (MOL, ESA, Insurers, etc.)
County Name: Ottawa
Approx. Quant. Rel: 200
Nearby body of water: No
Enter Drainage Syst.: No
Approx. Quant. Unit: Liters
Environmental Impact:

62 1 of 1 **WSW/170.9** **65.8 / 1.89** **Enbridge Gas Distribution Inc.
31 Williams Street
Ottawa ON** **SPL**

Ref No: 1540-8KRKLY **Municipality No:**
Year: **Nature of Damage:**
Incident Dt: 8/15/2011 **Discharger Report:**
Dt MOE Arvl on Scn: **Material Group:**
MOE Reported Dt: 8/15/2011 **Health/Env Conseq:**
Dt Document Closed: 11/19/2011 **Agency Involved:**
Site No:
Facility Name:
MOE Response: Not MOE mandate
Site County/District:
Site Geo Ref Meth:
Site District Office:
Nearest Watercourse:
Site Name: Commercial Address<UNOFFICIAL>
Site Address: 31 Williams Street
Site Region:
Site Municipality: Ottawa
Site Lot:
Site Conc:
Site Geo Ref Accu:
Site Map Datum:
Northing:
Easting:
Incident Cause: Discharge or Emission to Air
Incident Event:
Environment Impact: Not Anticipated
Nature of Impact:
Contaminant Qty: 0 other - see incident description

Map Key	Number of Records	Direction/ Distance (m)	Elev/Diff (m)	Site	DB
System Facility Address:					
Client Name:	Enbridge Gas Distribution Inc.				
Client Type:					
Call Report Locatn Geodata:					
Contaminant Code:	35				
Contaminant Name:	NATURAL GAS, COMPRESSED (METHANE)				
Contaminant Limit 1:					
Contam Limit Freq 1:					
Contaminant UN No 1:					
Receiving Medium:					
Receiving Environment:					
Incident Reason:	Spill				
Incident Summary:	TSSA FSB: Service Strike, Nat Gas to Atm				
Activity Preceding Spill:					
Property 2nd Watershed:					
Property Tertiary Watershed:					
Sector Type:	Pipeline				
SAC Action Class:	TSSA - Fuel Safety Branch				
Source Type:					

63	1 of 1	ENE/171.6	62.0 / -1.90	389 Cumberland Street Ottawa ON K1N 1H8	EHS
Order No:	20010621008	Nearest Intersection:	Cumberland St. and George St.		
Status:	C	Municipality:			
Report Type:	Complete Report	Client Prov/State:	ON		
Report Date:	6/27/01	Search Radius (km):	0.25		
Date Received:	6/21/01	X:	-75.688304		
Previous Site Name:		Y:	45.429211		
Lot/Building Size:					
Additional Info Ordered:					

64	1 of 1	SW/171.8	66.7 / 2.84	SILT ROAD CAFE. SILT ROAD CAFE, 47 WILLIAM ST. 47 WILLIAM ST., OTTAWA OTTAWA CITY ON K1N 6Z9	SPL
Ref No:	173423	Municipality No:	20101		
Year:		Nature of Damage:			
Incident Dt:	10/4/1999	Discharger Report:			
Dt MOE Arvl on Scn:		Material Group:			
MOE Reported Dt:	10/4/1999	Health/Env Conseq:			
Dt Document Closed:		Agency Involved:	CITY OF OTTAWA		
Site No:					
Facility Name:					
MOE Response:					
Site County/District:					
Site Geo Ref Meth:					
Site District Office:					
Nearest Watercourse:					
Site Name:					
Site Address:					
Site Region:					
Site Municipality:	OTTAWA CITY				
Site Lot:					
Site Conc:					
Site Geo Ref Accu:					
Site Map Datum:					
Northing:					
Easting:					
Incident Cause:	OTHER CONTAINER LEAK				
Incident Event:					

Map Key	Number of Records	Direction/ Distance (m)	Elev/Diff (m)	Site	DB
Environment Impact:		POSSIBLE			
Nature of Impact:		Water course or lake			
Contaminant Qty:					
System Facility Address:					
Client Name:					
Client Type:					
Call Report Locatn Geodata:					
Contaminant Code:					
Contaminant Name:					
Contaminant Limit 1:					
Contam Limit Freq 1:					
Contaminant UN No 1:					
Receiving Medium:		LAND / WATER			
Receiving Environment:					
Incident Reason:		UNKNOWN			
Incident Summary:		OTTAWA: 1 LITRE OF GREASE FROM RESTAURANT SPILLED TO STORM SEWER.			
Activity Preceding Spill:					
Property 2nd Watershed:					
Property Tertiary Watershed:					
Sector Type:					
SAC Action Class:					
Source Type:					

65	1 of 1	W/172.6	66.0 / 2.06	24 William St, Ottawa OTTAWA ON	SPL
Ref No:		1-12HURJ		Municipality No:	
Year:				Nature of Damage:	
Incident Dt:				Discharger Report:	
Dt MOE Arvl on Scn:				Material Group:	
MOE Reported Dt:		8/6/2021 8:43:11 AM		Health/Env Conseq: 0 No Impact	
Dt Document Closed:		11/9/2021 1:23:33 PM		Agency Involved:	
Site No:					
Facility Name:					
MOE Response:		Desktop Response			
Site County/District:					
Site Geo Ref Meth:					
Site District Office:		Ottawa District Office			
Nearest Watercourse:					
Site Name:					
Site Address:		24 William St, Ottawa			
Site Region:					
Site Municipality:		OTTAWA			
Site Lot:					
Site Conc:					
Site Geo Ref Accu:					
Site Map Datum:					
Northing:					
Easting:					
Incident Cause:					
Incident Event:		Line Strike			
Environment Impact:		1 Minor Impact			
Nature of Impact:					
Contaminant Qty:		0 other - see notes			
System Facility Address:					
Client Name:		ENBRIDGE CONSUMERS GAS			
Client Type:		Private Business			
Call Report Locatn Geodata:		{"integration_ids":["PR00004338032"],"wkts":["POINT (-75.6925493000 45.4282423000)","creation_date":"2021-08-06"}			
Contaminant Code:					
Contaminant Name:		NATURAL GAS			
Contaminant Limit 1:					
Contam Limit Freq 1:					
Contaminant UN No 1:					

Map Key	Number of Records	Direction/ Distance (m)	Elev/Diff (m)	Site	DB
Receiving Medium: Receiving Environment: Incident Reason: Incident Summary: Activity Preceding Spill: Property 2nd Watershed: Property Tertiary Watershed: Sector Type: SAC Action Class: Source Type:		Air Human error (Specify) tssa/enbridge: 1-1/4" gas line damage Construction or repair Lower Ottawa 02LA-Rideau NATURAL GAS DISTRIBUTION Pipeline/Components			
66	1 of 1	NW/173.1	63.9 / 0.04	DNA13 Inc. 283 Dalhousie St Suite 300 Ottawa ON K1N 7E5	SCT
Established: Plant Size (ft²): Employment:		01-AUG-01			
--Details--					
Description:		Software Publishers			
SIC/NAICS Code:		511210			
Description:		Manufacturing and Reproducing Magnetic and Optical Media			
SIC/NAICS Code:		334610			
Description:		Computer Systems Design and Related Services			
SIC/NAICS Code:		541510			
67	1 of 4	WSW/173.1	65.8 / 1.89	54 York Street Ottawa ON K1N 6Z9	EHS
Order No:		20300600055		Nearest Intersection:	
Status:		C		Municipality:	
Report Type:		Standard Report		Client Prov/State:	ON
Report Date:		09-OCT-20		Search Radius (km):	.25
Date Received:		06-OCT-20		X:	-75.6923808
Previous Site Name:				Y:	45.4281741
Lot/Building Size:					
Additional Info Ordered:		Fire Insur. Maps and/or Site Plans			
67	2 of 4	WSW/173.1	65.8 / 1.89	54 York Street Ottawa ON K1N 6Z9	EHS
Order No:		20300600055		Nearest Intersection:	
Status:		C		Municipality:	
Report Type:		Standard Report		Client Prov/State:	ON
Report Date:		09-OCT-20		Search Radius (km):	.25
Date Received:		06-OCT-20		X:	-75.6923808
Previous Site Name:				Y:	45.4281741
Lot/Building Size:					
Additional Info Ordered:		Fire Insur. Maps and/or Site Plans			
67	3 of 4	WSW/173.1	65.8 / 1.89	54 York Street Ottawa ON K1N 6Z9	EHS
Order No:		20300600055		Nearest Intersection:	
Status:		C		Municipality:	

Map Key	Number of Records	Direction/ Distance (m)	Elev/Diff (m)	Site	DB
Report Type: Standard Report Report Date: 09-OCT-20 Date Received: 06-OCT-20 Previous Site Name: Lot/Building Size: Additional Info Ordered: Fire Insur. Maps and/or Site Plans					
67	4 of 4	WSW/173.1	65.8 / 1.89	54 York Street Ottawa ON K1N 6Z9	EHS
Order No: 20300600055 Status: C Report Type: Standard Report Report Date: 09-OCT-20 Date Received: 06-OCT-20 Previous Site Name: Lot/Building Size: Additional Info Ordered: Fire Insur. Maps and/or Site Plans					
Nearest Intersection: Municipality: Client Prov/State: ON Search Radius (km): .25 X: -75.6923808 Y: 45.4281741					
68	1 of 2	ESE/173.8	64.9 / 0.98	8887322 CANADA INC. 201 RIDEAU ST OTTAWA ON K1N 5X8	EASR
Approval No: R-009-9112933082 Status: REGISTERED Date: 2021-02-17 Record Type: EASR Link Source: MOFA Project Type: Water Taking - Construction Dewatering Full Address: Approval Type: EASR-Water Taking - Construction Dewatering SWP Area Name: Rideau Valley PDF URL: PDF Site Location:					
MOE District: Ottawa Municipality: OTTAWA Latitude: 45.4275 Longitude: -75.68861111 Geometry X: Geometry Y:					
68	2 of 2	ESE/173.8	64.9 / 0.98	201 Rideau St, Ottawa, ON K1N 5X8 OTTAWA ON	SPL
Ref No: 1-21HPHI Year: Incident Dt: 8/3/2022 4:00:00 PM Dt MOE Arvl on Scn: MOE Reported Dt: 8/3/2022 4:23:11 PM Dt Document Closed: Site No: Facility Name: MOE Response: Desktop Response Site County/District: Site Geo Ref Meth: Site District Office: Ottawa District Office Nearest Watercourse: Site Name: Site Address: 201 Rideau St, Ottawa, ON K1N 5X8 Site Region: Site Municipality: OTTAWA Site Lot: Site Conc: Site Geo Ref Accu: Site Map Datum: Northing:					
Municipality No: Nature of Damage: Discharger Report: Material Group: Health/Env Conseq: 0 No Impact Agency Involved:					

Map Key	Number of Records	Direction/ Distance (m)	Elev/Diff (m)	Site	DB
Easting:					
Incident Cause:					
Incident Event:		Leak/Break			
Environment Impact:		0 No Impact			
Nature of Impact:					
Contaminant Qty:		10 litre (L)			
System Facility Address:					
Client Name:					
Client Type:					
Call Report Locatn Geodata:		{"integration_ids":["PR00003864369"],"wkts":["POINT (-75.6887643000 45.4278260000)"],"creation_date":"2022-08-03"}			
Contaminant Code:					
Contaminant Name:		OIL (PETROLEUM BASED, NOT SPECIFIED)			
Contaminant Limit 1:					
Contam Limit Freq 1:					
Contaminant UN No 1:					
Receiving Medium:		Land			
Receiving Environment:					
Incident Reason:		Equipment failure/malfunction			
Incident Summary:		Spill- 10 L of Motor Oil to Asphalt- Ottawa			
Activity Preceding Spill:		Normal operations			
Property 2nd Watershed:		Lower Ottawa			
Property Tertiary Watershed:		O2KF - Central Ottawa - Mississippi			
Sector Type:					
SAC Action Class:					
Source Type:		Motor Vehicle			

[69](#) 1 of 4 **WNW/174.3** **63.9 / -0.02** **296 Dalhousie Street
Ottawa ON K1N 7E7** **EHS**

Order No:	22090900476	Nearest Intersection:	
Status:	C	Municipality:	
Report Type:	Standard Report	Client Prov/State:	ON
Report Date:	14-SEP-22	Search Radius (km):	.25
Date Received:	09-SEP-22	X:	-75.69232
Previous Site Name:		Y:	45.42962
Lot/Building Size:			
Additional Info Ordered:			

[69](#) 2 of 4 **WNW/174.3** **63.9 / -0.02** **296 Dalhousie Street
Ottawa ON K1N 7E7** **EHS**

Order No:	22090900476	Nearest Intersection:	
Status:	C	Municipality:	
Report Type:	Standard Report	Client Prov/State:	ON
Report Date:	14-SEP-22	Search Radius (km):	.25
Date Received:	09-SEP-22	X:	-75.69232
Previous Site Name:		Y:	45.42962
Lot/Building Size:			
Additional Info Ordered:			

[69](#) 3 of 4 **WNW/174.3** **63.9 / -0.02** **296 Dalhousie Street
Ottawa ON K1N 7E7** **EHS**

Order No:	22090900476	Nearest Intersection:	
Status:	C	Municipality:	
Report Type:	Standard Report	Client Prov/State:	ON
Report Date:	14-SEP-22	Search Radius (km):	.25
Date Received:	09-SEP-22	X:	-75.69232
Previous Site Name:		Y:	45.42962

Map Key	Number of Records	Direction/ Distance (m)	Elev/Diff (m)	Site	DB
---------	-------------------	----------------------------	------------------	------	----

Lot/Building Size:
Additional Info Ordered:

69	4 of 4	WNW/174.3	63.9 / -0.02	296 Dalhousie Street Ottawa ON K1N 7E7	EHS
--------------------	--------	-----------	--------------	---	-----

Order No:	22090900476	Nearest Intersection:	
Status:	C	Municipality:	
Report Type:	Standard Report	Client Prov/State:	ON
Report Date:	14-SEP-22	Search Radius (km):	.25
Date Received:	09-SEP-22	X:	-75.69232
Previous Site Name:		Y:	45.42962
Lot/Building Size:			
Additional Info Ordered:			

70	1 of 1	WSW/175.0	65.8 / 1.89	ON	BORE
--------------------	--------	-----------	-------------	----	------

Borehole ID:	613547	Inclin FLG:	No
OGF ID:	215514804	SP Status:	Initial Entry
Status:		Surv Elev:	No
Type:	Borehole	Piezometer:	No
Use:		Primary Name:	
Completion Date:	JUN-1972	Municipality:	
Static Water Level:		Lot:	
Primary Water Use:		Township:	
Sec. Water Use:		Latitude DD:	45.428283
Total Depth m:	5.8	Longitude DD:	-75.692473
Depth Ref:	Ground Surface	UTM Zone:	18
Depth Elev:		Easting:	445831
Drill Method:		Northing:	5030762
Orig Ground Elev m:	62.9	Location Accuracy:	
Elev Reliabil Note:		Accuracy:	Not Applicable
DEM Ground Elev m:	62.5		
Concession:			
Location D:			
Survey D:			
Comments:			

Borehole Geology Stratum

Geology Stratum ID:	218395569	Mat Consistency:	
Top Depth:	2.7	Material Moisture:	
Bottom Depth:	4.2	Material Texture:	
Material Color:		Non Geo Mat Type:	
Material 1:	Bedrock	Geologic Formation:	
Material 2:	Limestone	Geologic Group:	
Material 3:		Geologic Period:	
Material 4:		Depositional Gen:	
Gsc Material Description:			
Stratum Description:	BEDROCK.		

Geology Stratum ID:	218395566	Mat Consistency:	
Top Depth:	.3	Material Moisture:	
Bottom Depth:	.8	Material Texture:	
Material Color:		Non Geo Mat Type:	
Material 1:		Geologic Formation:	
Material 2:	Sand	Geologic Group:	
Material 3:	Silt	Geologic Period:	
Material 4:	Bedrock	Depositional Gen:	
Gsc Material Description:			

Map Key	Number of Records	Direction/ Distance (m)	Elev/Diff (m)	Site	DB
Stratum Description:		ARTIFICIAL.			
Geology Stratum ID:	218395565			Mat Consistency:	
Top Depth:	0			Material Moisture:	
Bottom Depth:	.3			Material Texture:	
Material Color:				Non Geo Mat Type:	
Material 1:				Geologic Formation:	
Material 2:	Asphalt			Geologic Group:	
Material 3:	Sand			Geologic Period:	
Material 4:	Gravel			Depositional Gen:	
Gsc Material Description:					
Stratum Description:		ARTIFICIAL.			
Geology Stratum ID:	218395567			Mat Consistency:	Dense
Top Depth:	.8			Material Moisture:	
Bottom Depth:	1.5			Material Texture:	
Material Color:				Non Geo Mat Type:	
Material 1:	Sand			Geologic Formation:	
Material 2:	Silt			Geologic Group:	
Material 3:	Gravel			Geologic Period:	
Material 4:				Depositional Gen:	
Gsc Material Description:					
Stratum Description:		SAND. DENSE.			
Geology Stratum ID:	218395568			Mat Consistency:	Dense
Top Depth:	1.5			Material Moisture:	
Bottom Depth:	2.7			Material Texture:	
Material Color:				Non Geo Mat Type:	
Material 1:	Unknown			Geologic Formation:	
Material 2:	Till			Geologic Group:	
Material 3:	Silt			Geologic Period:	
Material 4:				Depositional Gen:	
Gsc Material Description:					
Stratum Description:		UNSPECIFIED. DENSE.			
Geology Stratum ID:	218395570			Mat Consistency:	
Top Depth:	4.2			Material Moisture:	
Bottom Depth:	5.8			Material Texture:	
Material Color:				Non Geo Mat Type:	
Material 1:	Bedrock			Geologic Formation:	
Material 2:	Limestone			Geologic Group:	
Material 3:				Geologic Period:	
Material 4:				Depositional Gen:	
Gsc Material Description:					
Stratum Description:		BEDROCK. 00010 020 00025 023 00050 012 000100260002501300050021OUND,STRATIFIED. 00 **Note: Many records provided by the department have a truncated [Stratum Description] field.			

Source

Source Type:	Data Survey	Source Appl:	Spatial/Tabular
Source Orig:	Geological Survey of Canada	Source Iden:	1
Source Date:	1956-1972	Scale or Res:	Varies
Confidence:	H	Horizontal:	NAD27
Observatio:		Verticalda:	Mean Average Sea Level
Source Name:	Urban Geology Automated Information System (UGAIS)		
Source Details:	File: OTTAWA2.txt RecordID: 060550 NTS_Sheet: 31G05G		
Confiden 1:	Logged by professional. Exact and complete description of material and properties.		

Source List

Source Identifier:	1	Horizontal Datum:	NAD27
Source Type:	Data Survey	Vertical Datum:	Mean Average Sea Level
Source Date:	1956-1972	Projection Name:	Universal Transverse Mercator
Scale or Resolution:	Varies		

Map Key	Number of Records	Direction/ Distance (m)	Elev/Diff (m)	Site	DB
Source Name:		Urban Geology Automated Information System (UGAIS)			
Source Originators:		Geological Survey of Canada			
71	1 of 1	WSW/175.1	65.8 / 1.89	BASSI CONSTRUCTION LP 54 York St Ottawa ON K1N 6Z9	GEN
Generator No:		ON2637973			
SIC Code:					
SIC Description:					
Approval Years:		As of Jan 2021			
PO Box No:					
Country:		Canada			
Status:		Registered			
Co Admin:					
Choice of Contact:					
Phone No Admin:					
Contaminated Facility:					
MHSW Facility:					
<u>Detail(s)</u>					
Waste Class:		221 I			
Waste Class Name:		Light fuels			
72	1 of 1	WSW/175.3	65.9 / 1.98	35 WILLIAM ST Ottawa ON	WWIS
Well ID:		7336491		Flowing (Y/N):	
Construction Date:				Flow Rate:	
Use 1st:		Monitoring and Test Hole		Data Entry Status:	
Use 2nd:				Data Src:	
Final Well Status:		Observation Wells		Date Received: 07/08/2019	
Water Type:				Selected Flag: TRUE	
Casing Material:				Abandonment Rec:	
Audit No:		Z315206		Contractor: 6964	
Tag:		A256031		Form Version: 7	
Constructn Method:				Owner:	
Elevation (m):				County: OTTAWA-CARLETON	
Elevatn Reliabilty:				Lot:	
Depth to Bedrock:				Concession:	
Well Depth:				Concession Name:	
Overburden/Bedrock:				Easting NAD83:	
Pump Rate:				Northing NAD83:	
Static Water Level:				Zone:	
Clear/Cloudy:				UTM Reliability:	
Municipality:		OTTAWA CITY			
Site Info:					
PDF URL (Map):		https://d2khazk8e83rdv.cloudfront.net/moe_mapping/downloads/2Water/Wells_pdfs/733\7336491.pdf			
<u>Additional Detail(s) (Map)</u>					
Well Completed Date:		05/24/2019			
Year Completed:		2019			
Depth (m):		1.8288			
Latitude:		45.4279048987802			
Longitude:		-75.6921830216608			
Path:		733\7336491.pdf			
<u>Bore Hole Information</u>					

Map Key	Number of Records	Direction/ Distance (m)	Elev/Diff (m)	Site	DB
Bore Hole ID:	1007500359			Elevation:	
DP2BR:				Elevrc:	
Spatial Status:				Zone:	18
Code OB:				East83:	445853.00
Code OB Desc:				North83:	5030720.00
Open Hole:				Org CS:	UTM83
Cluster Kind:				UTMRC:	4
Date Completed:	05/24/2019			UTMRC Desc:	margin of error : 30 m - 100 m
Remarks:				Location Method:	wwr
Loc Method Desc:		on Water Well Record			
Elevrc Desc:					
Location Source Date:					
Improvement Location Source:					
Improvement Location Method:					
Source Revision Comment:					
Supplier Comment:					

**Overburden and Bedrock
Materials Interval**

Formation ID:	1007991581
Layer:	2
Color:	6
General Color:	BROWN
Mat1:	28
Most Common Material:	SAND
Mat2:	06
Mat2 Desc:	SILT
Mat3:	02
Mat3 Desc:	TOPSOIL
Formation Top Depth:	6.0
Formation End Depth:	4.833000183105469
Formation End Depth UOM:	ft

**Overburden and Bedrock
Materials Interval**

Formation ID:	1007991580
Layer:	1
Color:	2
General Color:	GREY
Mat1:	01
Most Common Material:	FILL
Mat2:	11
Mat2 Desc:	GRAVEL
Mat3:	66
Mat3 Desc:	DENSE
Formation Top Depth:	0.0
Formation End Depth:	6.0
Formation End Depth UOM:	ft

**Annular Space/Abandonment
Sealing Record**

Plug ID:	1007992358
Layer:	1
Plug From:	0.0
Plug To:	0.666700005531311
Plug Depth UOM:	ft

**Annular Space/Abandonment
Sealing Record**

Map Key	Number of Records	Direction/ Distance (m)	Elev/Diff (m)	Site	DB
Plug ID:		1007992359			
Layer:		2			
Plug From:		0.666700005531311			
Plug To:		4.833000183105469			
Plug Depth UOM:		ft			
<u>Method of Construction & Well Use</u>					
Method Construction ID:		1007993213			
Method Construction Code:		7			
Method Construction:		Diamond			
Other Method Construction:					
<u>Pipe Information</u>					
Pipe ID:		1007990410			
Casing No:		0			
Comment:					
Alt Name:					
<u>Construction Record - Casing</u>					
Casing ID:		1007993650			
Layer:		1			
Material:		5			
Open Hole or Material:		PLASTIC			
Depth From:		0.0			
Depth To:		1.6670000553131104			
Casing Diameter:		1.25			
Casing Diameter UOM:		Inch			
Casing Depth UOM:		ft			
<u>Construction Record - Screen</u>					
Screen ID:		1007993928			
Layer:		1			
Slot:		10			
Screen Top Depth:		1.6670000553131104			
Screen End Depth:		4.833000183105469			
Screen Material:		5			
Screen Depth UOM:		ft			
Screen Diameter UOM:		inch			
Screen Diameter:		1.659999966621399			
<u>Construction Record - Screen</u>					
Screen ID:		1007993929			
Layer:		2			
Slot:					
Screen Top Depth:					
Screen End Depth:					
Screen Material:					
Screen Depth UOM:					
Screen Diameter UOM:		inch			
Screen Diameter:					
<u>Results of Well Yield Testing</u>					
Pumping Test Method Desc:					

Map Key	Number of Records	Direction/ Distance (m)	Elev/Diff (m)	Site	DB
Pump Test ID: 1007994525 Pump Set At: Static Level: Final Level After Pumping: Recommended Pump Depth: Pumping Rate: Flowing Rate: Recommended Pump Rate: Levels UOM: ft Rate UOM: GPM Water State After Test Code: Water State After Test: Pumping Test Method: 0 Pumping Duration HR: Pumping Duration MIN: Flowing:					
<u>Hole Diameter</u>					
Hole ID: 1007992832 Diameter: 3.0 Depth From: 0.0 Depth To: 4.833000183105469 Hole Depth UOM: ft Hole Diameter UOM: Inch					
<u>Links</u>					
Bore Hole ID: 1007500359 Tag No: A256031 Depth M: 1.8288 Contractor: 6964 Year Completed: 2019 Latitude: 45.4279048987802 Well Completed Dt: 05/24/2019 Longitude: -75.6921830216608 Audit No: Z315206 Y: 45.42790489209693 Path: 733\7336491.pdf X: -75.69218286036623					
73	1 of 7	N/175.8	62.9 / -1.02	City of Ottawa, Public Health 179 Clarence Street Ottawa ON K1N 5P7	GEN
Generator No: ON3786043 SIC Code: 621494, 621499 SIC Description: 621494, ALL OTHER OUT-PATIENT CARE CENTRES Approval Years: 2016 PO Box No: Country: Canada Status: Co Admin: Ashley Levasseur Choice of Contact: CO_OFFICIAL Phone No Admin: 613-580-2424 Ext.12576 Contaminated Facility: No MHSW Facility: No					
<u>Detail(s)</u>					
Waste Class: 263 Waste Class Name: ORGANIC LABORATORY CHEMICALS Waste Class: 212 Waste Class Name: ALIPHATIC SOLVENTS					
73	2 of 7	N/175.8	62.9 / -1.02	City of Ottawa, Public Health 179 Clarence Street	GEN

Map Key	Number of Records	Direction/ Distance (m)	Elev/Diff (m)	Site	DB
<i>Ottawa ON K1N 5P7</i>					
Generator No: SIC Code: SIC Description: Approval Years: PO Box No: Country: Status: Co Admin: Choice of Contact: Phone No Admin: Contaminated Facility: MHSW Facility:		ON3786043 621494, 621499 621494, ALL OTHER OUT-PATIENT CARE CENTRES 2015 Canada Ashley Levasseur CO_OFFICIAL 613-580-2424 Ext.12576 No No			
<u>Detail(s)</u>					
Waste Class: Waste Class Name:		263 ORGANIC LABORATORY CHEMICALS			
Waste Class: Waste Class Name:		212 ALIPHATIC SOLVENTS			
<u>73</u>	3 of 7	<i>N/175.8</i>	<i>62.9 / -1.02</i>	<i>City of Ottawa, Public Health 179 Clarence Street Ottawa ON K1N 5P7</i>	<i>GEN</i>
Generator No: SIC Code: SIC Description: Approval Years: PO Box No: Country: Status: Co Admin: Choice of Contact: Phone No Admin: Contaminated Facility: MHSW Facility:		ON3786043 621494, 621499 621494, ALL OTHER OUT-PATIENT CARE CENTRES 2014 Canada Ashley Levasseur CO_OFFICIAL 613-580-2424 Ext.12576 No No			
<u>Detail(s)</u>					
Waste Class: Waste Class Name:		263 ORGANIC LABORATORY CHEMICALS			
<u>73</u>	4 of 7	<i>N/175.8</i>	<i>62.9 / -1.02</i>	<i>City of Ottawa, Public Health Clinical Programs (Sexual Health Center) 179 Clarence Street Ottawa ON K1N 5P7</i>	<i>GEN</i>
Generator No: SIC Code: SIC Description: Approval Years: PO Box No: Country: Status: Co Admin: Choice of Contact: Phone No Admin: Contaminated Facility: MHSW Facility:		ON3786043 As of Dec 2018 Canada Registered			

Map Key	Number of Records	Direction/ Distance (m)	Elev/Diff (m)	Site	DB
<u>Detail(s)</u>					
Waste Class:		212 B			
Waste Class Name:		Aliphatic solvents and residues			
Waste Class:		263 L			
Waste Class Name:		Misc. waste organic chemicals			
73	5 of 7	N/175.8	62.9 / -1.02	City of Ottawa, Public Health Clinical Programs (Sexual Health Center) 179 Clarence Street Ottawa ON K1N 5P7	GEN
Generator No:		ON3786043			
SIC Code:					
SIC Description:					
Approval Years:		As of Jul 2020			
PO Box No:					
Country:		Canada			
Status:		Registered			
Co Admin:					
Choice of Contact:					
Phone No Admin:					
Contaminated Facility:					
MHSW Facility:					
<u>Detail(s)</u>					
Waste Class:		263 L			
Waste Class Name:		Misc. waste organic chemicals			
Waste Class:		212 B			
Waste Class Name:		Aliphatic solvents and residues			
73	6 of 7	N/175.8	62.9 / -1.02	City of Ottawa, Public Health Clinical Programs (Sexual Health Center) 179 Clarence Street Ottawa ON K1N 5P7	GEN
Generator No:		ON3786043			
SIC Code:					
SIC Description:					
Approval Years:		As of Nov 2021			
PO Box No:					
Country:		Canada			
Status:		Registered			
Co Admin:					
Choice of Contact:					
Phone No Admin:					
Contaminated Facility:					
MHSW Facility:					
<u>Detail(s)</u>					
Waste Class:		212 B			
Waste Class Name:		Aliphatic solvents and residues			
Waste Class:		263 L			
Waste Class Name:		Misc. waste organic chemicals			

Map Key	Number of Records	Direction/ Distance (m)	Elev/Diff (m)	Site	DB
73	7 of 7	N/175.8	62.9 / -1.02	City of Ottawa, Public Health Clinical Programs (Sexual Health Center) 179 Clarence Street Ottawa ON K1N 5P7	GEN
Generator No: SIC Code: SIC Description: Approval Years: PO Box No: Country: Status: Co Admin: Choice of Contact: Phone No Admin: Contaminated Facility: MHSW Facility:		ON3786043 As of Oct 2022 Canada Registered			
<u>Detail(s)</u>					
Waste Class:		212 B			
Waste Class Name:		ALIPHATIC SOLVENTS			
Waste Class:		263 L			
Waste Class Name:		ORGANIC LABORATORY CHEMICALS			
74	1 of 2	E/176.6	63.0 / -0.94	OTTAWA CITY - CATHCART ST. CUMBERLAND ST./GEORGE ST. OTTAWA CITY ON	CA
Certificate #: Application Year: Issue Date: Approval Type: Status: Application Type: Client Name: Client Address: Client City: Client Postal Code: Project Description: Contaminants: Emission Control:		3-0871-91- 91 6/18/1991 Municipal sewage Approved			
74	2 of 2	E/176.6	63.0 / -0.94	R.M. OF OTTAWA-CARLETON-CATHCART ST. CUMBERLAND ST./GEORGE ST. OTTAWA CITY ON	CA
Certificate #: Application Year: Issue Date: Approval Type: Status: Application Type: Client Name: Client Address: Client City: Client Postal Code: Project Description: Contaminants: Emission Control:		7-0699-91- 91 6/18/1991 Municipal water Approved			

Map Key	Number of Records	Direction/ Distance (m)	Elev/Diff (m)	Site	DB
75	1 of 1	WSW/176.8	65.9 / 1.98	41 William St Ottawa ON	WWIS
Well ID:		7336495		Flowing (Y/N):	
Construction Date:				Flow Rate:	
Use 1st:		Monitoring and Test Hole		Data Entry Status:	
Use 2nd:				Data Src:	
Final Well Status:		Observation Wells		Date Received: 07/08/2019	
Water Type:				Selected Flag: TRUE	
Casing Material:				Abandonment Rec:	
Audit No:		Z296630		Contractor: 6964	
Tag:		A256008		Form Version: 7	
Constructn Method:				Owner:	
Elevation (m):				County: OTTAWA-CARLETON	
Elevatn Reliabilty:				Lot:	
Depth to Bedrock:				Concession:	
Well Depth:				Concession Name:	
Overburden/Bedrock:				Easting NAD83:	
Pump Rate:				Northing NAD83:	
Static Water Level:				Zone:	
Clear/Cloudy:				UTM Reliability:	
Municipality:		OTTAWA CITY			
Site Info:					
PDF URL (Map):		https://d2khazk8e83rdv.cloudfront.net/moe_mapping/downloads/2Water/Wells_pdfs/733\7336495.pdf			
<u>Additional Detail(s) (Map)</u>					
Well Completed Date:		05/24/2019			
Year Completed:		2019			
Depth (m):		1.4225016			
Latitude:		45.427868973875			
Longitude:		-75.6921697991564			
Path:		733\7336495.pdf			
<u>Bore Hole Information</u>					
Bore Hole ID:		1007500377		Elevation:	
DP2BR:				Elevrc:	
Spatial Status:				Zone: 18	
Code OB:				East83: 445854.00	
Code OB Desc:				North83: 5030716.00	
Open Hole:				Org CS: UTM83	
Cluster Kind:				UTMRC: 4	
Date Completed:		05/24/2019		UTMRC Desc: margin of error : 30 m - 100 m	
Remarks:				Location Method: wwr	
Loc Method Desc:		on Water Well Record			
Elevrc Desc:					
Location Source Date:					
Improvement Location Source:					
Improvement Location Method:					
Source Revision Comment:					
Supplier Comment:					
<u>Overburden and Bedrock</u>					
<u>Materials Interval</u>					
Formation ID:		1007991325			
Layer:		1			
Color:		2			
General Color:		GREY			
Mat1:		01			

Map Key	Number of Records	Direction/ Distance (m)	Elev/Diff (m)	Site	DB
Most Common Material:					
Mat2:		FILL			
Mat2 Desc:		11			
Mat3:		GRAVEL			
Mat3 Desc:		66			
Formation Top Depth:		DENSE			
Formation End Depth:		0.0			
Formation End Depth UOM:		0.5			
		ft			
<u>Overburden and Bedrock Materials Interval</u>					
Formation ID:		1007991326			
Layer:		2			
Color:		6			
General Color:		BROWN			
Mat1:		28			
Most Common Material:		SAND			
Mat2:		06			
Mat2 Desc:		SILT			
Mat3:		77			
Mat3 Desc:		LOOSE			
Formation Top Depth:		0.5			
Formation End Depth:		4.666999816894531			
Formation End Depth UOM:		ft			
<u>Annular Space/Abandonment Sealing Record</u>					
Plug ID:		1007992266			
Layer:		2			
Plug From:		0.6669999957084656			
Plug To:		4.666999816894531			
Plug Depth UOM:		ft			
<u>Annular Space/Abandonment Sealing Record</u>					
Plug ID:		1007992265			
Layer:		1			
Plug From:		0.0			
Plug To:		0.6669999957084656			
Plug Depth UOM:		ft			
<u>Method of Construction & Well Use</u>					
Method Construction ID:		1007993218			
Method Construction Code:		7			
Method Construction:		Diamond			
Other Method Construction:					
<u>Pipe Information</u>					
Pipe ID:		1007990662			
Casing No:		0			
Comment:					
Alt Name:					
<u>Construction Record - Casing</u>					

Map Key	Number of Records	Direction/ Distance (m)	Elev/Diff (m)	Site	DB
---------	-------------------	----------------------------	------------------	------	----

Casing ID: 1007993562
Layer: 1
Material: 5
Open Hole or Material: PLASTIC
Depth From: 0.0
Depth To: 1.6670000553131104
Casing Diameter: 1.25
Casing Diameter UOM: Inch
Casing Depth UOM: ft

Construction Record - Screen

Screen ID: 1007993897
Layer: 1
Slot: 10
Screen Top Depth: 1.6670000553131104
Screen End Depth: 4.666999816894531
Screen Material: 5
Screen Depth UOM: ft
Screen Diameter UOM: inch
Screen Diameter: 1.659999966621399

Results of Well Yield Testing

Pumping Test Method Desc:
Pump Test ID: 1007994457
Pump Set At:
Static Level:
Final Level After Pumping:
Recommended Pump Depth:
Pumping Rate:
Flowing Rate:
Recommended Pump Rate:
Levels UOM: ft
Rate UOM: GPM
Water State After Test Code:
Water State After Test:
Pumping Test Method: 0
Pumping Duration HR:
Pumping Duration MIN:
Flowing:

Hole Diameter

Hole ID: 1007992759
Diameter: 3.0
Depth From: 0.0
Depth To: 4.666999816894531
Hole Depth UOM: ft
Hole Diameter UOM: Inch

Links

Bore Hole ID:	1007500377	Tag No:	A256008
Depth M:	1.4225016	Contractor:	6964
Year Completed:	2019	Latitude:	45.427868973875
Well Completed Dt:	05/24/2019	Longitude:	-75.6921697991564
Audit No:	Z296630	Y:	45.42786896692001
Path:	733\7336495.pdf	X:	-75.69216963717265

Map Key	Number of Records	Direction/ Distance (m)	Elev/Diff (m)	Site	DB
Ottawa ON					
Well ID:	7336493			Flowing (Y/N):	
Construction Date:				Flow Rate:	
Use 1st:	Test Hole			Data Entry Status:	
Use 2nd:	Monitoring			Data Src:	
Final Well Status:	Observation Wells			Date Received:	07/08/2019
Water Type:				Selected Flag:	TRUE
Casing Material:				Abandonment Rec:	
Audit No:	Z315208			Contractor:	6964
Tag:	A256010			Form Version:	7
Constructn Method:				Owner:	
Elevation (m):				County:	OTTAWA-CARLETON
Elevatn Reliabilty:				Lot:	
Depth to Bedrock:				Concession:	
Well Depth:				Concession Name:	
Overburden/Bedrock:				Easting NAD83:	
Pump Rate:				Northing NAD83:	
Static Water Level:				Zone:	
Clear/Cloudy:				UTM Reliability:	
Municipality:	OTTAWA CITY				
Site Info:					
PDF URL (Map):	https://d2khazk8e83rdv.cloudfront.net/moe_mapping/downloads/2Water/Wells_pdfs/733\7336493.pdf				
<u>Additional Detail(s) (Map)</u>					
Well Completed Date:	05/24/2019				
Year Completed:	2019				
Depth (m):	1.4225016				
Latitude:	45.4278510501519				
Longitude:	-75.6921567966836				
Path:	733\7336493.pdf				
<u>Bore Hole Information</u>					
Bore Hole ID:	1007500368			Elevation:	
DP2BR:				Elevrc:	
Spatial Status:				Zone:	18
Code OB:				East83:	445855.00
Code OB Desc:				North83:	5030714.00
Open Hole:				Org CS:	UTM83
Cluster Kind:				UTMRC:	4
Date Completed:	05/24/2019			UTMRC Desc:	margin of error : 30 m - 100 m
Remarks:				Location Method:	wwr
Loc Method Desc:	on Water Well Record				
Elevrc Desc:					
Location Source Date:					
Improvement Location Source:					
Improvement Location Method:					
Source Revision Comment:					
Supplier Comment:					
<u>Overburden and Bedrock</u>					
<u>Materials Interval</u>					
Formation ID:	1007991585				
Layer:	2				
Color:	6				
General Color:	BROWN				
Mat1:	28				
Most Common Material:	SAND				
Mat2:	06				

<i>Map Key</i>	<i>Number of Records</i>	<i>Direction/ Distance (m)</i>	<i>Elev/Diff (m)</i>	<i>Site</i>	<i>DB</i>
<i>Mat2 Desc:</i>		SILT			
<i>Mat3:</i>		77			
<i>Mat3 Desc:</i>		LOOSE			
<i>Formation Top Depth:</i>		0.5			
<i>Formation End Depth:</i>		4.666999816894531			
<i>Formation End Depth UOM:</i>		ft			
 <u>Overburden and Bedrock Materials Interval</u>					
<i>Formation ID:</i>		1007991584			
<i>Layer:</i>		1			
<i>Color:</i>		2			
<i>General Color:</i>		GREY			
<i>Mat1:</i>		01			
<i>Most Common Material:</i>		FILL			
<i>Mat2:</i>		11			
<i>Mat2 Desc:</i>		GRAVEL			
<i>Mat3:</i>		66			
<i>Mat3 Desc:</i>		DENSE			
<i>Formation Top Depth:</i>		0.0			
<i>Formation End Depth:</i>		0.5			
<i>Formation End Depth UOM:</i>		ft			
 <u>Annular Space/Abandonment Sealing Record</u>					
<i>Plug ID:</i>		1007992362			
<i>Layer:</i>		1			
<i>Plug From:</i>		0.0			
<i>Plug To:</i>		0.6669999957084656			
<i>Plug Depth UOM:</i>		ft			
 <u>Annular Space/Abandonment Sealing Record</u>					
<i>Plug ID:</i>		1007992363			
<i>Layer:</i>		2			
<i>Plug From:</i>		0.6669999957084656			
<i>Plug To:</i>		4.666999816894531			
<i>Plug Depth UOM:</i>		ft			
 <u>Method of Construction & Well Use</u>					
<i>Method Construction ID:</i>		1007993216			
<i>Method Construction Code:</i>		7			
<i>Method Construction:</i>		Diamond			
<i>Other Method Construction:</i>					
 <u>Pipe Information</u>					
<i>Pipe ID:</i>		1007990412			
<i>Casing No:</i>		0			
<i>Comment:</i>					
<i>Alt Name:</i>					
 <u>Construction Record - Casing</u>					
<i>Casing ID:</i>		1007993652			
<i>Layer:</i>		1			

Map Key	Number of Records	Direction/ Distance (m)	Elev/Diff (m)	Site	DB
Material:		5			
Open Hole or Material:		PLASTIC			
Depth From:		0.0			
Depth To:		1.6670000553131104			
Casing Diameter:		1.25			
Casing Diameter UOM:		Inch			
Casing Depth UOM:		ft			
<u>Construction Record - Screen</u>					
Screen ID:		1007993931			
Layer:		1			
Slot:		10			
Screen Top Depth:		1.6670000553131104			
Screen End Depth:		4.666999816894531			
Screen Material:		5			
Screen Depth UOM:		ft			
Screen Diameter UOM:		inch			
Screen Diameter:		1.659999966621399			
<u>Results of Well Yield Testing</u>					
Pumping Test Method Desc:					
Pump Test ID:		1007994527			
Pump Set At:					
Static Level:					
Final Level After Pumping:					
Recommended Pump Depth:					
Pumping Rate:					
Flowing Rate:					
Recommended Pump Rate:					
Levels UOM:		ft			
Rate UOM:		GPM			
Water State After Test Code:					
Water State After Test:					
Pumping Test Method:		0			
Pumping Duration HR:					
Pumping Duration MIN:					
Flowing:		No			
<u>Links</u>					
Bore Hole ID:		1007500368		Tag No:	A256010
Depth M:		1.4225016		Contractor:	6964
Year Completed:		2019		Latitude:	45.4278510501519
Well Completed Dt:		05/24/2019		Longitude:	-75.6921567966836
Audit No:		Z315208		Y:	45.42785104341019
Path:		733\7336493.pdf		X:	-75.69215663496306
77	1 of 1	SW/178.4	65.9 / 2.02	HOME HEATING FUEL DELIVERY COM 59 WILLIAM STREET TANK TRUCK (CARGO) OTTAWA CITY ON K1N 6Z9	SPL
Ref No:		81312		Municipality No:	20101
Year:				Nature of Damage:	
Incident Dt:		1/28/1993		Discharger Report:	
Dt MOE Arvl on Scn:				Material Group:	
MOE Reported Dt:		1/28/1993		Health/Env Conseq:	
Dt Document Closed:				Agency Involved:	
Site No:					
Facility Name:					
MOE Response:					

Map Key	Number of Records	Direction/ Distance (m)	Elev/Diff (m)	Site	DB
Site County/District: Site Geo Ref Meth: Site District Office: Nearest Watercourse: Site Name: Site Address: Site Region: Site Municipality: OTTAWA CITY Site Lot: Site Conc: Site Geo Ref Accu: Site Map Datum: Northing: Easting: Incident Cause: PIPE/HOSE LEAK Incident Event: Environment Impact: NOT ANTICIPATED Nature of Impact: Contaminant Qty: System Facility Address: Client Name: Client Type: Call Report Locatn Geodata: Contaminant Code: Contaminant Name: Contaminant Limit 1: Contam Limit Freq 1: Contaminant UN No 1: Receiving Medium: LAND Receiving Environment: Incident Reason: OTHER Incident Summary: THERMOSHELL-1L OIL TO LAND FROM BLOCKED FILL PIPE DURING DELIVERY. Activity Preceding Spill: Property 2nd Watershed: Property Tertiary Watershed: Sector Type: SAC Action Class: Source Type:					

78	1 of 1	NE/179.1	60.9 / -2.97	339 Cumberland St Ottawa ON K1N1J6	EHS
--------------------	--------	----------	--------------	---------------------------------------	-----

Order No:	20141028065	Nearest Intersection:	
Status:	C	Municipality:	
Report Type:	Custom Report	Client Prov/State:	ON
Report Date:	10-NOV-14	Search Radius (km):	.25
Date Received:	28-OCT-14	X:	-75.688936
Previous Site Name:		Y:	45.430094
Lot/Building Size:	327 sq. m.		
Additional Info Ordered:	City Directory		

79	1 of 4	ENE/179.4	60.9 / -3.00	Urban Capital (York) Inc. 180 York Street, Ottawa CITY OF OTTAWA ON	PTTW
--------------------	--------	-----------	--------------	---	------

EBR Registry No:	IA03E0092	Decision Posted:	
Ministry Ref No:	ER-17923	Exception Posted:	
Notice Type:	Instrument Decision	Section:	
Notice Stage:		Act 1:	
Notice Date:	September 03, 2003	Act 2:	
Proposal Date:	January 21, 2003	Site Location Map:	
Year:	2003		

Map Key	Number of Records	Direction/ Distance (m)	Elev/Diff (m)	Site	DB
Instrument Type:		(OWRA s. 34) - Permit to Take Water			
Off Instrument Name:					
Posted By:					
Company Name:		Urban Capital (York) Inc.			
Site Address:					
Location Other:					
Proponent Name:					
Proponent Address:		500 - 22 St. Clair Avenue East, Toronto Ontario, M4T 2S3			
Comment Period:					
URL:					
Site Location Details:					
180 York Street, Ottawa CITY OF OTTAWA					

79	2 of 4	ENE/179.4	60.9 / -3.00	Urban Capital (York) Inc. 180 York Street Ottawa Ontario Ottawa ON	EBR
EBR Registry No:		IA03E1485		Decision Posted:	
Ministry Ref No:		3699-5RNREW		Exception Posted:	
Notice Type:		Instrument Decision		Section:	
Notice Stage:				Act 1:	
Notice Date:		May 12, 2004		Act 2:	
Proposal Date:		October 24, 2003		Site Location Map:	
Year:		2003			
Instrument Type:		(EPA s. 9) - Approval for discharge into the natural environment other than water (i.e. Air)			
Off Instrument Name:					
Posted By:					
Company Name:		Urban Capital (York) Inc.			
Site Address:					
Location Other:					
Proponent Name:					
Proponent Address:		10 King Street East , 810, Toronto Ontario, M5C 1C3			
Comment Period:					
URL:					
Site Location Details:					
180 York Street Ottawa Ontario Ottawa					

79	3 of 4	ENE/179.4	60.9 / -3.00	Urban Capital (York) Inc. 180 York Street Ottawa ON	CA
Certificate #:		2679-5WSSYX			
Application Year:		2004			
Issue Date:		5/7/2004			
Approval Type:		Air			
Status:		Approved			
Application Type:					
Client Name:					
Client Address:					
Client City:					
Client Postal Code:					
Project Description:					
Contaminants:					
Emission Control:					

Map Key	Number of Records	Direction/ Distance (m)	Elev/Diff (m)	Site	DB
79	4 of 4	ENE/179.4	60.9 / -3.00	Urban Capital (York) Inc. 180 York St Ottawa ON M5C 1C3	ECA
Approval No:		2679-5WSSYX		MOE District:	
Approval Date:		2004-05-07		City:	
Status:		Approved		Longitude:	
Record Type:		ECA		Latitude:	
Link Source:		IDS		Geometry X:	
SWP Area Name:				Geometry Y:	
Approval Type:		ECA-AIR			
Project Type:		AIR			
Business Name:		Urban Capital (York) Inc.			
Address:		180 York St			
Full Address:					
Full PDF Link:		https://www.accessenvironment.ene.gov.on.ca/instruments/3699-5RNREW-14.pdf			
PDF Site Location:					

80	1 of 1	E/180.9	63.0 / -0.94	380 CUMBERLAND ST Ottawa ON	WWIS
Well ID:		7353987		Flowing (Y/N):	
Construction Date:				Flow Rate:	
Use 1st:		Monitoring and Test Hole		Data Entry Status:	
Use 2nd:				Data Src:	
Final Well Status:		Monitoring and Test Hole		Date Received: 02/19/2020	
Water Type:				Selected Flag: TRUE	
Casing Material:				Abandonment Rec:	
Audit No:		Z324455		Contractor: 7241	
Tag:		A282389		Form Version: 7	
Constructn Method:				Owner:	
Elevation (m):				County: OTTAWA-CARLETON	
Elevatn Reliabilty:				Lot:	
Depth to Bedrock:				Concession:	
Well Depth:				Concession Name:	
Overburden/Bedrock:				Easting NAD83:	
Pump Rate:				Northing NAD83:	
Static Water Level:				Zone:	
Clear/Cloudy:				UTM Reliability:	
Municipality:		NEPEAN TOWNSHIP			
Site Info:					

PDF URL (Map):

Additional Detail(s) (Map)

Well Completed Date: 12/23/2019
Year Completed: 2019
Depth (m): 6.4008
Latitude: 45.4286407380733
Longitude: -75.688088486867
Path:

Bore Hole Information

Bore Hole ID:	1008173847	Elevation:	
DP2BR:		Elevrc:	
Spatial Status:		Zone:	18
Code OB:		East83:	446174.00
Code OB Desc:		North83:	5030799.00
Open Hole:		Org CS:	UTM83

Map Key	Number of Records	Direction/ Distance (m)	Elev/Diff (m)	Site	DB
Cluster Kind:				UTMRC:	4
Date Completed:	12/23/2019			UTMRC Desc:	margin of error : 30 m - 100 m
Remarks:				Location Method:	wwr
Loc Method Desc:		on Water Well Record			
Elevrc Desc:					
Location Source Date:					
Improvement Location Source:					
Improvement Location Method:					
Source Revision Comment:					
Supplier Comment:					

**Overburden and Bedrock
Materials Interval**

Formation ID: 1008232451
Layer: 3
Color: 6
General Color: BROWN
Mat1: 09
Most Common Material: MEDIUM SAND
Mat2: 11
Mat2 Desc: GRAVEL
Mat3: 73
Mat3 Desc: HARD
Formation Top Depth: 2.5
Formation End Depth: 4.0
Formation End Depth UOM: ft

**Overburden and Bedrock
Materials Interval**

Formation ID: 1008232453
Layer: 5
Color: 6
General Color: BROWN
Mat1: 34
Most Common Material: TILL
Mat2: 12
Mat2 Desc: STONES
Mat3:
Mat3 Desc:
Formation Top Depth: 9.0
Formation End Depth: 18.0
Formation End Depth UOM: ft

**Overburden and Bedrock
Materials Interval**

Formation ID: 1008232454
Layer: 6
Color: 2
General Color: GREY
Mat1: 15
Most Common Material: LIMESTONE
Mat2: 73
Mat2 Desc: HARD
Mat3: 74
Mat3 Desc: LAYERED
Formation Top Depth: 18.0
Formation End Depth: 21.0
Formation End Depth UOM: ft

Map Key	Number of Records	Direction/ Distance (m)	Elev/Diff (m)	Site	DB
<u>Overburden and Bedrock Materials Interval</u>					
Formation ID:		1008232449			
Layer:		1			
Color:		2			
General Color:		GREY			
Mat1:		38			
Most Common Material:		CONGLOMERATE			
Mat2:		11			
Mat2 Desc:		GRAVEL			
Mat3:		73			
Mat3 Desc:		HARD			
Formation Top Depth:		0.0			
Formation End Depth:		1.0			
Formation End Depth UOM:		ft			
<u>Overburden and Bedrock Materials Interval</u>					
Formation ID:		1008232450			
Layer:		2			
Color:		2			
General Color:		GREY			
Mat1:		11			
Most Common Material:		GRAVEL			
Mat2:		06			
Mat2 Desc:		SILT			
Mat3:		12			
Mat3 Desc:		STONES			
Formation Top Depth:		1.0			
Formation End Depth:		2.5			
Formation End Depth UOM:		ft			
<u>Overburden and Bedrock Materials Interval</u>					
Formation ID:		1008232452			
Layer:		4			
Color:		6			
General Color:		BROWN			
Mat1:		09			
Most Common Material:		MEDIUM SAND			
Mat2:					
Mat2 Desc:					
Mat3:					
Mat3 Desc:					
Formation Top Depth:		4.0			
Formation End Depth:		9.0			
Formation End Depth UOM:		ft			
<u>Annular Space/Abandonment Sealing Record</u>					
Plug ID:		1008234709			
Layer:		4			
Plug From:		10.0			
Plug To:		21.0			
Plug Depth UOM:		ft			
<u>Annular Space/Abandonment Sealing Record</u>					

Map Key	Number of Records	Direction/ Distance (m)	Elev/Diff (m)	Site	DB
Plug ID:		1008234708			
Layer:		3			
Plug From:		3.0			
Plug To:		10.0			
Plug Depth UOM:		ft			
<u>Annular Space/Abandonment Sealing Record</u>					
Plug ID:		1008234707			
Layer:		2			
Plug From:		1.0			
Plug To:		3.0			
Plug Depth UOM:		ft			
<u>Annular Space/Abandonment Sealing Record</u>					
Plug ID:		1008234706			
Layer:		1			
Plug From:		0.0			
Plug To:		1.0			
Plug Depth UOM:		ft			
<u>Method of Construction & Well Use</u>					
Method Construction ID:		1008236757			
Method Construction Code:		7			
Method Construction:		Diamond			
Other Method Construction:					
<u>Pipe Information</u>					
Pipe ID:		1008229436			
Casing No:		0			
Comment:					
Alt Name:					
<u>Construction Record - Casing</u>					
Casing ID:		1008237695			
Layer:		1			
Material:		5			
Open Hole or Material:		PLASTIC			
Depth From:		0.0			
Depth To:		11.0			
Casing Diameter:		1.3799999952316284			
Casing Diameter UOM:		Inch			
Casing Depth UOM:		ft			
<u>Construction Record - Casing</u>					
Casing ID:		1008237696			
Layer:		2			
Material:					
Open Hole or Material:					
Depth From:					
Depth To:					
Casing Diameter:					

Map Key	Number of Records	Direction/ Distance (m)	Elev/Diff (m)	Site	DB
Casing Diameter UOM:		Inch			
Casing Depth UOM:					
<u>Construction Record - Screen</u>					
Screen ID:		1008238543			
Layer:		1			
Slot:		10			
Screen Top Depth:		11.0			
Screen End Depth:		21.0			
Screen Material:		5			
Screen Depth UOM:		ft			
Screen Diameter UOM:		inch			
Screen Diameter:		1.659999966621399			
<u>Results of Well Yield Testing</u>					
Pumping Test Method Desc:					
Pump Test ID:		1008239886			
Pump Set At:					
Static Level:					
Final Level After Pumping:					
Recommended Pump Depth:					
Pumping Rate:					
Flowing Rate:					
Recommended Pump Rate:					
Levels UOM:		ft			
Rate UOM:		GPM			
Water State After Test Code:					
Water State After Test:					
Pumping Test Method:		0			
Pumping Duration HR:					
Pumping Duration MIN:					
Flowing:					
<u>Hole Diameter</u>					
Hole ID:		1008235751			
Diameter:					
Depth From:		18.0			
Depth To:		2.0			
Hole Depth UOM:		ft			
Hole Diameter UOM:					
<u>Hole Diameter</u>					
Hole ID:		1008235750			
Diameter:		2.875			
Depth From:		0.0			
Depth To:		18.0			
Hole Depth UOM:		ft			
Hole Diameter UOM:		Inch			
<u>Links</u>					
Bore Hole ID:	1008173847			Tag No:	A282389
Depth M:	6.4008			Contractor:	7241
Year Completed:	2019			Latitude:	45.4286407380733
Well Completed Dt:	12/23/2019			Longitude:	-75.688088486867
Audit No:	Z324455			Y:	45.4286407313929
Path:	735\7353987.pdf			X:	-75.68808832532515

Map Key	Number of Records	Direction/ Distance (m)	Elev/Diff (m)	Site	DB
81	1 of 1	ESE/183.2	64.6 / 0.67	Societe de Transport de L'Outaouais 215 Rideau St Ottawa ON	SPL
Ref No:	3008-9CTSZB			Municipality No:	
Year:				Nature of Damage:	
Incident Dt:	2013/10/25			Discharger Report:	
Dt MOE Arvl on Scn:				Material Group:	
MOE Reported Dt:	2013/10/25			Health/Env Conseq:	
Dt Document Closed:				Agency Involved:	
Site No:					
Facility Name:					
MOE Response:	No Field Response				
Site County/District:					
Site Geo Ref Meth:					
Site District Office:					
Nearest Watercourse:					
Site Name:	road allowance<UNOFFICIAL>				
Site Address:	215 Rideau St				
Site Region:					
Site Municipality:	Ottawa				
Site Lot:					
Site Conc:					
Site Geo Ref Accu:					
Site Map Datum:					
Northing:					
Easting:					
Incident Cause:	Leak/Break				
Incident Event:					
Environment Impact:	Not Anticipated				
Nature of Impact:	Surface Water Pollution				
Contaminant Qty:	0 other - see incident description				
System Facility Address:					
Client Name:	Societe de Transport de L'Outaouais				
Client Type:					
Call Report Locatn Geodata:					
Contaminant Code:	24				
Contaminant Name:	GLYCOL/WATER SOLUTION				
Contaminant Limit 1:					
Contam Limit Freq 1:					
Contaminant UN No 1:					
Receiving Medium:					
Receiving Environment:					
Incident Reason:	Unknown / N/A				
Incident Summary:	STO Buses: unkwn glycol to cb				
Activity Preceding Spill:					
Property 2nd Watershed:					
Property Tertiary Watershed:					
Sector Type:	Motor Vehicle				
SAC Action Class:	Primary Assessment of Spills				
Source Type:					

82	1 of 1	ESE/183.3	64.6 / 0.67	DAVID & CHRISTOPHER A. EDWARDS 215 RIDEAU STREET OTTAWA ON K1N 5X8	GEN
Generator No:	ON1831700				
SIC Code:	6541				
SIC Description:	SPORTING GOODS STORE				
Approval Years:	94,95,96,97,98,99,00,01				
PO Box No:					
Country:					
Status:					

Map Key	Number of Records	Direction/ Distance (m)	Elev/Diff (m)	Site	DB
Co Admin: Choice of Contact: Phone No Admin: Contaminated Facility: MHSW Facility:					
<u>Detail(s)</u>					
Waste Class:		213			
Waste Class Name:		PETROLEUM DISTILLATES			
83	1 of 1	ESE/183.3	64.8 / 0.95	The Beer Store 209 RIDEAU STREET OTTAWA ON K1N 5X8	GEN
Generator No:		ON8825525			
SIC Code:		453992			
SIC Description:		Beer and Wine-Making Supplies Stores			
Approval Years:		04			
PO Box No:					
Country:					
Status:					
Co Admin:					
Choice of Contact:					
Phone No Admin:					
Contaminated Facility:					
MHSW Facility:					
84	1 of 10	SSW/184.1	65.9 / 1.99	OCSCC NO.815 90 GEORGE STREET OTTAWA ON K1N 0A8	GEN
Generator No:		ON9485586			
SIC Code:		531310			
SIC Description:		Real Estate Property Managers			
Approval Years:		2010			
PO Box No:					
Country:					
Status:					
Co Admin:					
Choice of Contact:					
Phone No Admin:					
Contaminated Facility:					
MHSW Facility:					
<u>Detail(s)</u>					
Waste Class:		212			
Waste Class Name:		ALIPHATIC SOLVENTS			
84	2 of 10	SSW/184.1	65.9 / 1.99	OCSCC NO.815 90 GEORGE STREET OTTAWA ON K1N 0A8	GEN
Generator No:		ON9485586			
SIC Code:		531310			
SIC Description:		Real Estate Property Managers			
Approval Years:		2011			
PO Box No:					
Country:					
Status:					
Co Admin:					

Map Key	Number of Records	Direction/ Distance (m)	Elev/Diff (m)	Site	DB
Choice of Contact: Phone No Admin: Contaminated Facility: MHSW Facility:					
<u>Detail(s)</u>					
Waste Class:		212			
Waste Class Name:		ALIPHATIC SOLVENTS			
84	3 of 10	SSW/184.1	65.9 / 1.99	CANRIL CORPORATION 90 GEORGE STREET OTTAWA ON	GEN
Generator No:		ON3904028			
SIC Code:		531190			
SIC Description:		Lessors of Other Real Estate Property			
Approval Years:		2012			
PO Box No:					
Country:					
Status:					
Co Admin:					
Choice of Contact:					
Phone No Admin:					
Contaminated Facility:					
MHSW Facility:					
84	4 of 10	SSW/184.1	65.9 / 1.99	90 George St Ottawa ON K1N0A8	EHS
Order No:		20150714103		Nearest Intersection:	
Status:		C		Municipality:	
Report Type:		Custom Report		Client Prov/State: ON	
Report Date:		20-JUL-15		Search Radius (km): .25	
Date Received:		14-JUL-15		X: -75.690979	
Previous Site Name:				Y: 45.427353	
Lot/Building Size:					
Additional Info Ordered:					
84	5 of 10	SSW/184.1	65.9 / 1.99	90 George Street Ottawa ON	SPL
Ref No:		2548-BAKNEB		Municipality No:	
Year:				Nature of Damage:	
Incident Dt:		3/24/2019		Discharger Report:	
Dt MOE Arvl on Scn:				Material Group:	
MOE Reported Dt:		3/24/2019		Health/Env Conseq: 2 - Minor Environment	
Dt Document Closed:				Agency Involved:	
Site No:		NA			
Facility Name:					
MOE Response:		No			
Site County/District:					
Site Geo Ref Meth:					
Site District Office:		Ottawa			
Nearest Watercourse:					
Site Name:		90 George Street Condo <UNOFFICIAL>			
Site Address:		90 George Street			
Site Region:		Eastern			
Site Municipality:		Ottawa			
Site Lot:					
Site Conc:					
Site Geo Ref Accu:					

Map Key	Number of Records	Direction/ Distance (m)	Elev/Diff (m)	Site	DB
Site Map Datum:					
Northing:		5030617			
Easting:		445955			
Incident Cause:					
Incident Event:		Leak/Break			
Environment Impact:					
Nature of Impact:					
Contaminant Qty:		4 L			
System Facility Address:					
Client Name:					
Client Type:					
Call Report Locatn Geodata:					
Contaminant Code:					
Contaminant Name:					
Contaminant Limit 1:					
Contam Limit Freq 1:					
Contaminant UN No 1:					
Receiving Medium:					
Receiving Environment:		Land			
Incident Reason:		Operator/Human Error			
Incident Summary:		OLRT: Liquid rubber infiltration impacting nearby building			
Activity Preceding Spill:					
Property 2nd Watershed:					
Property Tertiary Watershed:					
Sector Type:		Miscellaneous Communal			
SAC Action Class:		Land Spills			
Source Type:		Other			

84	6 of 10	SSW/184.1	65.9 / 1.99	Optimum Mechanical 90 George Str Ottawa ON K1N 0A8	GEN
--------------------	---------	-----------	-------------	--	-----

Generator No: ON4867222
SIC Code:
SIC Description:
Approval Years: As of Oct 2019
PO Box No:
Country: Canada
Status: Registered
Co Admin:
Choice of Contact:
Phone No Admin:
Contaminated Facility:
MHSW Facility:

Detail(s)

Waste Class: 212 L
Waste Class Name: Aliphatic solvents and residues

84	7 of 10	SSW/184.1	65.9 / 1.99	90 George Street Ottawa ON Ottawa ON K1N 0A8	EHS
--------------------	---------	-----------	-------------	---	-----

Order No:	22051301229	Nearest Intersection:	
Status:	C	Municipality:	
Report Type:	Standard Report	Client Prov/State:	ON
Report Date:	18-MAY-22	Search Radius (km):	.25
Date Received:	13-MAY-22	X:	-75.6908952
Previous Site Name:		Y:	45.4272269
Lot/Building Size:			
Additional Info Ordered:			

Map Key	Number of Records	Direction/ Distance (m)	Elev/Diff (m)	Site	DB
84	8 of 10	SSW/184.1	65.9 / 1.99	90 George Street Ottawa ON Ottawa ON K1N 0A8	EHS
Order No:	22051301229			Nearest Intersection:	
Status:	C			Municipality:	
Report Type:	Standard Report			Client Prov/State:	ON
Report Date:	18-MAY-22			Search Radius (km):	.25
Date Received:	13-MAY-22			X:	-75.6908952
Previous Site Name:				Y:	45.4272269
Lot/Building Size:					
Additional Info Ordered:					
84	9 of 10	SSW/184.1	65.9 / 1.99	90 George Street Ottawa ON Ottawa ON K1N 0A8	EHS
Order No:	22051301229			Nearest Intersection:	
Status:	C			Municipality:	
Report Type:	Standard Report			Client Prov/State:	ON
Report Date:	18-MAY-22			Search Radius (km):	.25
Date Received:	13-MAY-22			X:	-75.6908952
Previous Site Name:				Y:	45.4272269
Lot/Building Size:					
Additional Info Ordered:					
84	10 of 10	SSW/184.1	65.9 / 1.99	90 George Street Ottawa ON Ottawa ON K1N 0A8	EHS
Order No:	22051301229			Nearest Intersection:	
Status:	C			Municipality:	
Report Type:	Standard Report			Client Prov/State:	ON
Report Date:	18-MAY-22			Search Radius (km):	.25
Date Received:	13-MAY-22			X:	-75.6908952
Previous Site Name:				Y:	45.4272269
Lot/Building Size:					
Additional Info Ordered:					
85	1 of 1	SW/184.5	67.0 / 3.06	51 & 53 William Street Ottawa ON K1N 6Z9	SPL
Ref No:	0352-8J2G4T			Municipality No:	
Year:				Nature of Damage:	
Incident Dt:	6/21/2011			Discharger Report:	
Dt MOE Arvl on Scn:				Material Group:	
MOE Reported Dt:	6/21/2011			Health/Env Conseq:	
Dt Document Closed:	11/22/2011			Agency Involved:	
Site No:					
Facility Name:					
MOE Response:	No Field Response				
Site County/District:					
Site Geo Ref Meth:					
Site District Office:					
Nearest Watercourse:					
Site Name:	2 Clothing Stores<UNOFFICIAL>				
Site Address:	51 & 53 William Street				
Site Region:					
Site Municipality:	Ottawa				
Site Lot:					
Site Conc:					
Site Geo Ref Accu:					
Site Map Datum:					

Map Key	Number of Records	Direction/ Distance (m)	Elev/Diff (m)	Site	DB
Northing: Easting: Incident Cause: Unknown Incident Event: Environment Impact: Not Anticipated Nature of Impact: Contaminant Qty: 0 other - see incident description System Facility Address: Client Name: Client Type: Call Report Locatn Geodata: Contaminant Code: 31 Contaminant Name: SMOKE Contaminant Limit 1: Contam Limit Freq 1: Contaminant UN No 1: Receiving Medium: Sewage - Municipal/Private and Commercial Receiving Environment: Incident Reason: Incident Summary: TSSA: Ottawa: Commercial Building Fire Activity Preceding Spill: Property 2nd Watershed: Property Tertiary Watershed: Sector Type: Unknown SAC Action Class: TSSA - Fuel Safety Branch Source Type:					

86	1 of 13	NW/185.1	63.2 / -0.69	CITY OF OTTAWA 141 Clarence Stree Ottawa ON K1N 1B7	GEN
--------------------	---------	----------	--------------	---	-----

Generator No: ON7219048
SIC Code:
SIC Description:
Approval Years: 02,03,04,05,06,07,08
PO Box No:
Country:
Status:
Co Admin:
Choice of Contact:
Phone No Admin:
Contaminated Facility:
MHSW Facility:

Detail(s)

Waste Class: 121
Waste Class Name: ALKALINE WASTES - HEAVY METALS

86	2 of 13	NW/185.1	63.2 / -0.69	CITY OF OTTAWA 141 Clarence Street Ottawa ON	GEN
--------------------	---------	----------	--------------	--	-----

Generator No: ON7219048
SIC Code: 913910
SIC Description: Other Local Municipal and Regional Public Administration
Approval Years: 2009
PO Box No:
Country:
Status:
Co Admin:
Choice of Contact:

Map Key	Number of Records	Direction/ Distance (m)	Elev/Diff (m)	Site	DB
Phone No Admin: Contaminated Facility: MHSW Facility:					
<u>Detail(s)</u>					
Waste Class:		121			
Waste Class Name:		ALKALINE WASTES - HEAVY METALS			
86	3 of 13	NW/185.1	63.2 / -0.69	CITY OF OTTAWA 141 Clarence Street Ottawa ON	GEN
Generator No:		ON7219048			
SIC Code:		913910			
SIC Description:		Other Local Municipal and Regional Public Administration			
Approval Years:		2010			
PO Box No:					
Country:					
Status:					
Co Admin:					
Choice of Contact:					
Phone No Admin:					
Contaminated Facility:					
MHSW Facility:					
<u>Detail(s)</u>					
Waste Class:		121			
Waste Class Name:		ALKALINE WASTES - HEAVY METALS			
86	4 of 13	NW/185.1	63.2 / -0.69	CITY OF OTTAWA 141 Clarence Street Ottawa ON	GEN
Generator No:		ON7219048			
SIC Code:		913910			
SIC Description:		Other Local Municipal and Regional Public Administration			
Approval Years:		2011			
PO Box No:					
Country:					
Status:					
Co Admin:					
Choice of Contact:					
Phone No Admin:					
Contaminated Facility:					
MHSW Facility:					
<u>Detail(s)</u>					
Waste Class:		121			
Waste Class Name:		ALKALINE WASTES - HEAVY METALS			
86	5 of 13	NW/185.1	63.2 / -0.69	City of Ottawa 141 Clarence Street Ottawa ON	GEN
Generator No:		ON6428958			
SIC Code:		913910			
SIC Description:		Other Local Municipal and Regional Public Administration			
Approval Years:		2012			

Map Key	Number of Records	Direction/ Distance (m)	Elev/Diff (m)	Site	DB
PO Box No: Country: Status: Co Admin: Choice of Contact: Phone No Admin: Contaminated Facility: MHSW Facility:					
86	6 of 13	NW/185.1	63.2 / -0.69	City of Ottawa 141 Clarence Street Ottawa ON K1N 7E5	GEN
Generator No: ON5246898 SIC Code: 913910 SIC Description: 913910 Approval Years: 2016 PO Box No: Country: Canada Status: Co Admin: Choice of Contact: CO_OFFICIAL Phone No Admin: Contaminated Facility: No MHSW Facility: No					
Detail(s)					
Waste Class: 251 Waste Class Name: OIL SKIMMINGS & SLUDGES					
86	7 of 13	NW/185.1	63.2 / -0.69	City of Ottawa 141 Clarence Street Ottawa ON K1N 7E5	GEN
Generator No: ON5246898 SIC Code: 913910 SIC Description: 913910 Approval Years: 2015 PO Box No: Country: Canada Status: Co Admin: Choice of Contact: CO_OFFICIAL Phone No Admin: Contaminated Facility: No MHSW Facility: No					
Detail(s)					
Waste Class: 251 Waste Class Name: OIL SKIMMINGS & SLUDGES					
86	8 of 13	NW/185.1	63.2 / -0.69	City of Ottawa 141 Clarence Street Ottawa ON K1N 7E5	GEN
Generator No: ON5246898 SIC Code: 913910 SIC Description: 913910 Approval Years: 2014 PO Box No:					

Map Key	Number of Records	Direction/ Distance (m)	Elev/Diff (m)	Site	DB
Country: Status: Co Admin: Choice of Contact: Phone No Admin: Contaminated Facility: MHSW Facility:		Canada			
Choice of Contact: Phone No Admin: Contaminated Facility: MHSW Facility:		CO_OFFICIAL			
Choice of Contact: Phone No Admin: Contaminated Facility: MHSW Facility:		No			
Choice of Contact: Phone No Admin: Contaminated Facility: MHSW Facility:		No			
<u>Detail(s)</u>					
Waste Class: Waste Class Name:		251			
Waste Class: Waste Class Name:		OIL SKIMMINGS & SLUDGES			
86	9 of 13	NW/185.1	63.2 / -0.69	City of Ottawa Parks, Bldg & Grounds Services Branch 141 Clarence Street Ottawa ON K1N 7E5	GEN
Generator No: SIC Code: SIC Description: Approval Years: PO Box No: Country: Status: Co Admin: Choice of Contact: Phone No Admin: Contaminated Facility: MHSW Facility:		ON5246898			
Generator No: SIC Code: SIC Description: Approval Years: PO Box No: Country: Status: Co Admin: Choice of Contact: Phone No Admin: Contaminated Facility: MHSW Facility:		As of Dec 2018			
Generator No: SIC Code: SIC Description: Approval Years: PO Box No: Country: Status: Co Admin: Choice of Contact: Phone No Admin: Contaminated Facility: MHSW Facility:		Canada			
Generator No: SIC Code: SIC Description: Approval Years: PO Box No: Country: Status: Co Admin: Choice of Contact: Phone No Admin: Contaminated Facility: MHSW Facility:		Registered			
<u>Detail(s)</u>					
Waste Class: Waste Class Name:		251 L			
Waste Class: Waste Class Name:		Waste oils/sludges (petroleum based)			
86	10 of 13	NW/185.1	63.2 / -0.69	City of Ottawa Parks, Bldg & Grounds Services Branch 141 Clarence Street Ottawa ON K1N 7E5	GEN
Generator No: SIC Code: SIC Description: Approval Years: PO Box No: Country: Status: Co Admin: Choice of Contact: Phone No Admin: Contaminated Facility: MHSW Facility:		ON5246898			
Generator No: SIC Code: SIC Description: Approval Years: PO Box No: Country: Status: Co Admin: Choice of Contact: Phone No Admin: Contaminated Facility: MHSW Facility:		As of Jul 2020			
Generator No: SIC Code: SIC Description: Approval Years: PO Box No: Country: Status: Co Admin: Choice of Contact: Phone No Admin: Contaminated Facility: MHSW Facility:		Canada			
Generator No: SIC Code: SIC Description: Approval Years: PO Box No: Country: Status: Co Admin: Choice of Contact: Phone No Admin: Contaminated Facility: MHSW Facility:		Registered			
<u>Detail(s)</u>					
Waste Class: Waste Class Name:		251 L			
Waste Class: Waste Class Name:		Waste oils/sludges (petroleum based)			
86	11 of 13	NW/185.1	63.2 / -0.69	Badger Daylighting 141 Clarence St	GEN

Map Key	Number of Records	Direction/ Distance (m)	Elev/Diff (m)	Site	DB
<i>Ottawa ON K1N 5P9</i>					
Generator No: SIC Code: SIC Description: Approval Years: PO Box No: Country: Status: Co Admin: Choice of Contact: Phone No Admin: Contaminated Facility: MHSW Facility:		ON6159589 As of Oct 2019 Canada Registered			
<u>Detail(s)</u>					
Waste Class: Waste Class Name:		251 L Waste oils/sludges (petroleum based)			
86	12 of 13	NW/185.1	63.2 / -0.69	City of Ottawa Parks, Bldg & Grounds Services Branch 141 Clarence Street Ottawa ON K1N 7E5	GEN
Generator No: SIC Code: SIC Description: Approval Years: PO Box No: Country: Status: Co Admin: Choice of Contact: Phone No Admin: Contaminated Facility: MHSW Facility:		ON5246898 As of Nov 2021 Canada Registered			
<u>Detail(s)</u>					
Waste Class: Waste Class Name:		251 L Waste oils/sludges (petroleum based)			
86	13 of 13	NW/185.1	63.2 / -0.69	City of Ottawa Parks, Bldg & Grounds Services Branch 141 Clarence Street Ottawa ON K1N 7E5	GEN
Generator No: SIC Code: SIC Description: Approval Years: PO Box No: Country: Status: Co Admin: Choice of Contact: Phone No Admin: Contaminated Facility: MHSW Facility:		ON5246898 As of Oct 2022 Canada Registered			

Map Key	Number of Records	Direction/ Distance (m)	Elev/Diff (m)	Site	DB
<u>Detail(s)</u>					
Waste Class:		251 L			
Waste Class Name:		OIL SKIMMINGS & SLUDGES			
87	1 of 1	ESE/188.5	63.8 / -0.05	217 Rideau St Ottawa ON K1N5X8	EHS
Order No:		20140303031		Nearest Intersection:	
Status:		C		Municipality: Ottawa	
Report Type:		Standard Report		Client Prov/State: ON	
Report Date:		05-MAR-14		Search Radius (km): .25	
Date Received:		03-MAR-14		X: -75.688311	
Previous Site Name:				Y: 45.427979	
Lot/Building Size:		3350.0000 Sq ft			
Additional Info Ordered:					
88	1 of 1	S/190.4	65.9 / 1.98	151 RIDEAU ST OTTAWA ON K1N 5X4	HINC
External File Num:		FS INC 0703-01313			
Fuel Occurrence Type:		Pipeline Strike			
Date of Occurrence:		3/5/2007			
Fuel Type Involved:		Natural Gas			
Status Desc:		Completed - Level 2 Root Cause Not Established(End)			
Job Type Desc:		Incident/Near-Miss Occurrence (FS)			
Oper. Type Involved:		Construction Site (pipeline strike)			
Service Interruptions:		No			
Property Damage:		No			
Fuel Life Cycle Stage:		Transmission, Distribution and Transportation			
Root Cause:					
Reported Details:					
Fuel Category:		Gaseous Fuel			
Occurrence Type:		Incident			
Affiliation:		Industry Stakeholder (Licensee/Registration/Certificate Holder, Facility Owner, etc.)			
County Name:		Ottawa			
Approx. Quant. Rel:					
Nearby body of water:					
Enter Drainage Syst.:					
Approx. Quant. Unit:					
Environmental Impact:					
89	1 of 1	WSW/191.4	65.8 / 1.90	Aubrey's Meats 59 York St Ottawa ON K1N 9B7	SCT
Established:		01-SEP-08			
Plant Size (ft²):					
Employment:					
--Details--					
Description:		Animal (except Poultry) Slaughtering			
SIC/NAICS Code:		311611			
Description:		Meat Markets			
SIC/NAICS Code:		445210			
90	1 of 3	NE/192.2	60.8 / -3.05	Domeron Inc. 333-335 Cumberland Avenue	GEN

Map Key	Number of Records	Direction/ Distance (m)	Elev/Diff (m)	Site	DB
Ottawa ON K1N 7J3					
				Generator No: ON1028690 SIC Code: 531390 SIC Description: Other Activities Related to Real Estate Approval Years: 03,04 PO Box No: Country: Status: Co Admin: Choice of Contact: Phone No Admin: Contaminated Facility: MHSW Facility:	
90	2 of 3	NE/192.2	60.8 / -3.05	LivingEasy Homes Inc. 333-335 Cumberland ave Ottawa ON K1N 7J3	GEN
				Generator No: ON9307089 SIC Code: 551113 SIC Description: Holding Companies Approval Years: 05 PO Box No: Country: Status: Co Admin: Choice of Contact: Phone No Admin: Contaminated Facility: MHSW Facility:	
<u>Detail(s)</u>					
				Waste Class: 221 Waste Class Name: LIGHT FUELS	
90	3 of 3	NE/192.2	60.8 / -3.05	Les Éditions David Inc. 335B Cumberland St Ottawa ON K1N 7J3	SCT
				Established: 01-JAN-93 Plant Size (ft²): Employment:	
<u>--Details--</u>					
				Description: Book Publishers SIC/NAICS Code: 511130	
91	1 of 18	ESE/192.6	63.9 / 0.04	CAPITAL PUBLISHERS 400 CUMBERLAND ST OTTAWA ON K1N 8X3	SCT
				Established: 1958 Plant Size (ft²): 3000 Employment: 12	
<u>--Details--</u>					
				Description: PERIODICALS: PUBLISHING, OR PUBLISHING AND PRINTING	

Map Key	Number of Records	Direction/ Distance (m)	Elev/Diff (m)	Site	DB
SIC/NAICS Code:		2721			
91	2 of 18	ESE/192.6	63.9 / 0.04	WHERE - OTTAWA HULL 400 CUMBERLAND ST OTTAWA ON K1N 8X3	SCT
Established:		1959			
Plant Size (ft²):		0			
Employment:		13			
--Details--					
Description:		PERIODICALS: PUBLISHING, OR PUBLISHING AND PRINTING			
SIC/NAICS Code:		2721			

91	3 of 18	ESE/192.6	63.9 / 0.04	DEPARTMENT OF NATIONAL DEFENSE 400 CUMBERLAND STREET OTTAWA ON K1N 8X3	GEN
Generator No:		ON2487203			
SIC Code:		8111			
SIC Description:		DEFENCE SERVICES			
Approval Years:		99,00,01			
PO Box No:					
Country:					
Status:					
Co Admin:					
Choice of Contact:					
Phone No Admin:					
Contaminated Facility:					
MHSW Facility:					
<u>Detail(s)</u>					
Waste Class:		242			
Waste Class Name:		HALOGENATED PESTICIDES			
Waste Class:		252			
Waste Class Name:		WASTE OILS & LUBRICANTS			
Waste Class:		262			
Waste Class Name:		DETERGENTS/SOAPS			
Waste Class:		264			
Waste Class Name:		PHOTOPROCESSING WASTES			
Waste Class:		265			
Waste Class Name:		GRAPHIC ART WASTES			
Waste Class:		331			
Waste Class Name:		WASTE COMPRESSED GASES			
Waste Class:		145			
Waste Class Name:		PAINT/PIGMENT/COATING RESIDUES			
Waste Class:		212			
Waste Class Name:		ALIPHATIC SOLVENTS			
Waste Class:		213			
Waste Class Name:		PETROLEUM DISTILLATES			
Waste Class:		221			

Map Key	Number of Records	Direction/ Distance (m)	Elev/Diff (m)	Site	DB
Waste Class Name:		LIGHT FUELS			
91	4 of 18	ESE/192.6	63.9 / 0.04	Department of National Defence Cumberland House 400 Cumberland Street Ottawa ON K1N 8X3	GEN
Generator No:		ON4648086			
SIC Code:					
SIC Description:					
Approval Years:		02,03,04,05,06,07,08			
PO Box No:					
Country:					
Status:					
Co Admin:					
Choice of Contact:					
Phone No Admin:					
Contaminated Facility:					
MHSW Facility:					
<u>Detail(s)</u>					
Waste Class:		122			
Waste Class Name:		ALKALINE WASTES - OTHER METALS			
Waste Class:		112			
Waste Class Name:		ACID WASTE - HEAVY METALS			
Waste Class:		121			
Waste Class Name:		ALKALINE WASTES - HEAVY METALS			
Waste Class:		146			
Waste Class Name:		OTHER SPECIFIED INORGANICS			
91	5 of 18	ESE/192.6	63.9 / 0.04	400 Cumberland Street Ottawa ON K1N 8X3	EHS
Order No:		20101029032		Nearest Intersection:	
Status:		C		Municipality:	
Report Type:		Custom Report		Client Prov/State: ON	
Report Date:		11/5/2010		Search Radius (km): 0.25	
Date Received:		10/29/2010 3:25:45 PM		X: -75.68788	
Previous Site Name:				Y: 45.428285	
Lot/Building Size:					
Additional Info Ordered:					
91	6 of 18	ESE/192.6	63.9 / 0.04	Department of National Defence Cumberland House 400 Cumberland Street Ottawa ON K1N 8X3	GEN
Generator No:		ON4648086			
SIC Code:		911110			
SIC Description:		Defence Services			
Approval Years:		2009			
PO Box No:					
Country:					
Status:					
Co Admin:					
Choice of Contact:					
Phone No Admin:					
Contaminated Facility:					
MHSW Facility:					

Map Key	Number of Records	Direction/ Distance (m)	Elev/Diff (m)	Site	DB
<u>Detail(s)</u>					
Waste Class:		112			
Waste Class Name:		ACID WASTE - HEAVY METALS			
Waste Class:		121			
Waste Class Name:		ALKALINE WASTES - HEAVY METALS			
Waste Class:		146			
Waste Class Name:		OTHER SPECIFIED INORGANICS			

91	7 of 18	ESE/192.6	63.9 / 0.04	Department of National Defence Cumberland House 400 Cumberland Street Ottawa ON K1N 8X3	GEN
--------------------	---------	------------------	--------------------	--	------------

Generator No: ON4648086
SIC Code: 911110
SIC Description: Defence Services
Approval Years: 2010
PO Box No:
Country:
Status:
Co Admin:
Choice of Contact:
Phone No Admin:
Contaminated Facility:
MHSW Facility:

Detail(s)

Waste Class: 121
Waste Class Name: ALKALINE WASTES - HEAVY METALS
Waste Class: 112
Waste Class Name: ACID WASTE - HEAVY METALS
Waste Class: 146
Waste Class Name: OTHER SPECIFIED INORGANICS

91	8 of 18	ESE/192.6	63.9 / 0.04	Department of National Defence Cumberland House 400 Cumberland Street Ottawa ON K1N 8X3	GEN
--------------------	---------	------------------	--------------------	--	------------

Generator No: ON4648086
SIC Code: 911110
SIC Description: Defence Services
Approval Years: 2011
PO Box No:
Country:
Status:
Co Admin:
Choice of Contact:
Phone No Admin:
Contaminated Facility:
MHSW Facility:

Detail(s)

Waste Class: 112
Waste Class Name: ACID WASTE - HEAVY METALS
Waste Class: 121

Map Key	Number of Records	Direction/ Distance (m)	Elev/Diff (m)	Site	DB
Waste Class Name:		ALKALINE WASTES - HEAVY METALS			
Waste Class:		146			
Waste Class Name:		OTHER SPECIFIED INORGANICS			
91	9 of 18	ESE/192.6	63.9 / 0.04	Department of National Defence Cumberland House 400 Cumberland Street Ottawa ON K1N 8X3	GEN
Generator No:		ON4648086			
SIC Code:		911110			
SIC Description:		Defence Services			
Approval Years:		2012			
PO Box No:					
Country:					
Status:					
Co Admin:					
Choice of Contact:					
Phone No Admin:					
Contaminated Facility:					
MHSW Facility:					
<u>Detail(s)</u>					
Waste Class:		121			
Waste Class Name:		ALKALINE WASTES - HEAVY METALS			
Waste Class:		112			
Waste Class Name:		ACID WASTE - HEAVY METALS			
Waste Class:		146			
Waste Class Name:		OTHER SPECIFIED INORGANICS			
91	10 of 18	ESE/192.6	63.9 / 0.04	Department of National Defence Cumberland House 400 Cumberland Street Ottawa ON	GEN
Generator No:		ON4648086			
SIC Code:		911110			
SIC Description:					
Approval Years:		2013			
PO Box No:					
Country:					
Status:					
Co Admin:					
Choice of Contact:					
Phone No Admin:					
Contaminated Facility:					
MHSW Facility:					
<u>Detail(s)</u>					
Waste Class:		112			
Waste Class Name:		ACID WASTE - HEAVY METALS			
Waste Class:		146			
Waste Class Name:		OTHER SPECIFIED INORGANICS			
Waste Class:		121			
Waste Class Name:		ALKALINE WASTES - HEAVY METALS			

Map Key	Number of Records	Direction/ Distance (m)	Elev/Diff (m)	Site	DB
91	11 of 18	ESE/192.6	63.9 / 0.04	Department of National Defence Cumberland House 400 Cumberland Street Ottawa ON K1A 0R2	GEN
Generator No: SIC Code: SIC Description: Approval Years: PO Box No: Country: Status: Co Admin: Choice of Contact: Phone No Admin: Contaminated Facility: MHSW Facility:		ON4648086 911110 911110 2016 Canada Paul Haight CO_ADMIN (819) 775-4506 Ext. No No			
<u>Detail(s)</u>					
Waste Class:		112			
Waste Class Name:		ACID WASTE - HEAVY METALS			
Waste Class:		146			
Waste Class Name:		OTHER SPECIFIED INORGANICS			
Waste Class:		121			
Waste Class Name:		ALKALINE WASTES - HEAVY METALS			
91	12 of 18	ESE/192.6	63.9 / 0.04	Department of National Defence Cumberland House 400 Cumberland Street Ottawa ON K1A 0R2	GEN
Generator No: SIC Code: SIC Description: Approval Years: PO Box No: Country: Status: Co Admin: Choice of Contact: Phone No Admin: Contaminated Facility: MHSW Facility:		ON4648086 911110 911110 2015 Canada Karin Frederking CO_ADMIN (819) 775-7413 Ext. No No			
<u>Detail(s)</u>					
Waste Class:		112			
Waste Class Name:		ACID WASTE - HEAVY METALS			
Waste Class:		146			
Waste Class Name:		OTHER SPECIFIED INORGANICS			
Waste Class:		121			
Waste Class Name:		ALKALINE WASTES - HEAVY METALS			
91	13 of 18	ESE/192.6	63.9 / 0.04	Department of National Defence Cumberland House 400 Cumberland Street Ottawa ON K1A 0R2	GEN
Generator No: SIC Code: SIC Description:		ON4648086 911110 911110			

Map Key	Number of Records	Direction/ Distance (m)	Elev/Diff (m)	Site	DB
Approval Years: PO Box No: Country: Status: Co Admin: Choice of Contact: Phone No Admin: Contaminated Facility: MHSW Facility:		2014 Canada Karin Frederking CO_ADMIN (819) 775-7413 Ext. No No			
<u>Detail(s)</u>					
Waste Class: Waste Class Name:		121 ALKALINE WASTES - HEAVY METALS			
Waste Class: Waste Class Name:		146 OTHER SPECIFIED INORGANICS			
Waste Class: Waste Class Name:		112 ACID WASTE - HEAVY METALS			
91	14 of 18	ESE/192.6	63.9 / 0.04	Department of National Defence RP Ops 400 Cumberland Street Ottawa ON K1A 0R2	GEN
Generator No: SIC Code: SIC Description: Approval Years: PO Box No: Country: Status: Co Admin: Choice of Contact: Phone No Admin: Contaminated Facility: MHSW Facility:		ON4648086 As of Dec 2018 Canada Registered			
<u>Detail(s)</u>					
Waste Class: Waste Class Name:		112 C Acid solutions - containing heavy metals			
Waste Class: Waste Class Name:		121 C Alkaline slutions - containing heavy metals			
Waste Class: Waste Class Name:		146 R Other specified inorganic sludges, slurries or solids			
91	15 of 18	ESE/192.6	63.9 / 0.04	400 Cumberland St Ottawa ON K1N8X3	EHS
Order No: Status: Report Type: Report Date: Date Received: Previous Site Name: Lot/Building Size: Additional Info Ordered:		20170601025 C Standard Report 06-JUN-17 01-JUN-17		Nearest Intersection: Municipality: Client Prov/State: Search Radius (km): X: Y:	ON .25 -75.688073 45.428246

Map Key	Number of Records	Direction/ Distance (m)	Elev/Diff (m)	Site	DB
91	16 of 18	ESE/192.6	63.9 / 0.04	Department of National Defence RP Ops 400 Cumberland Street Ottawa ON K1A 0R2	GEN
Generator No:		ON4648086			
SIC Code:					
SIC Description:					
Approval Years:		As of Jul 2020			
PO Box No:					
Country:		Canada			
Status:		Registered			
Co Admin:					
Choice of Contact:					
Phone No Admin:					
Contaminated Facility:					
MHSW Facility:					
<u>Detail(s)</u>					
Waste Class:		146 R			
Waste Class Name:		Other specified inorganic sludges, slurries or solids			
Waste Class:		121 C			
Waste Class Name:		Alkaline slutions - containing heavy metals			
Waste Class:		112 C			
Waste Class Name:		Acid solutions - containing heavy metals			
91	17 of 18	ESE/192.6	63.9 / 0.04	Department of National Defence RP Ops 400 Cumberland Street Ottawa ON K1A 0R2	GEN
Generator No:		ON4648086			
SIC Code:					
SIC Description:					
Approval Years:		As of Nov 2021			
PO Box No:					
Country:		Canada			
Status:		Registered			
Co Admin:					
Choice of Contact:					
Phone No Admin:					
Contaminated Facility:					
MHSW Facility:					
<u>Detail(s)</u>					
Waste Class:		121 C			
Waste Class Name:		Alkaline slutions - containing heavy metals			
Waste Class:		146 R			
Waste Class Name:		Other specified inorganic sludges, slurries or solids			
Waste Class:		112 C			
Waste Class Name:		Acid solutions - containing heavy metals			
91	18 of 18	ESE/192.6	63.9 / 0.04	Department of National Defense RP Ops 400 Cumberland Street Ottawa ON K1A 0R2	GEN
Generator No:		ON4648086			
SIC Code:					
SIC Description:					

Map Key	Number of Records	Direction/ Distance (m)	Elev/Diff (m)	Site	DB
Approval Years: PO Box No: Country: Status: Co Admin: Choice of Contact: Phone No Admin: Contaminated Facility: MHSW Facility:		As of Oct 2022 Canada Registered			
<u>Detail(s)</u>					
Waste Class:		121 C			
Waste Class Name:		ALKALINE WASTES - HEAVY METALS			
Waste Class:		112 C			
Waste Class Name:		ACID WASTE - HEAVY METALS			
Waste Class:		146 R			
Waste Class Name:		OTHER SPECIFIED INORGANICS			
92	1 of 1	NW/194.1	62.8 / -1.05	271 Dalhousie St Ottawa ON K1N7E5	EHS
Order No:	20140924022			Nearest Intersection:	
Status:	C			Municipality:	
Report Type:	Custom Report			Client Prov/State:	ON
Report Date:	29-SEP-14			Search Radius (km):	.25
Date Received:	24-SEP-14			X:	-75.691946
Previous Site Name:				Y:	45.430201
Lot/Building Size:					
Additional Info Ordered:					
93	1 of 1	W/194.1	66.0 / 2.06	City of Ottawa 70 Clarence St Ottawa ON K1P 1J1	ECA
Approval No:	7643-74BN3P			MOE District:	
Approval Date:	2007-07-05			City:	
Status:	Approved			Longitude:	
Record Type:	ECA			Latitude:	
Link Source:	IDS			Geometry X:	
SWP Area Name:				Geometry Y:	
Approval Type:	ECA-AIR				
Project Type:	AIR				
Business Name:	City of Ottawa				
Address:	70 Clarence St				
Full Address:					
Full PDF Link:	https://www.accessenvironment.ene.gov.on.ca/instruments/6548-6YSPFG-14.pdf				
PDF Site Location:					
94	1 of 4	ESE/194.2	63.6 / -0.33	400 Cumberland Street Ottawa ON K1N 8X3	EHS
Order No:	21081900101			Nearest Intersection:	
Status:	C			Municipality:	
Report Type:	Standard Report			Client Prov/State:	ON
Report Date:	24-AUG-21			Search Radius (km):	.25
Date Received:	19-AUG-21			X:	-75.6880394
Previous Site Name:				Y:	45.4282701
Lot/Building Size:					

Map Key	Number of Records	Direction/ Distance (m)	Elev/Diff (m)	Site	DB
<i>Additional Info Ordered:</i>					
94	2 of 4	ESE/194.2	63.6 / -0.33	400 Cumberland Street Ottawa ON K1N 8X3	EHS
Order No:	21081900101			Nearest Intersection:	
Status:	C			Municipality:	
Report Type:	Standard Report			Client Prov/State:	ON
Report Date:	24-AUG-21			Search Radius (km):	.25
Date Received:	19-AUG-21			X:	-75.6880394
Previous Site Name:				Y:	45.4282701
Lot/Building Size:					
Additional Info Ordered:					
94	3 of 4	ESE/194.2	63.6 / -0.33	400 Cumberland Street Ottawa ON K1N 8X3	EHS
Order No:	21081900101			Nearest Intersection:	
Status:	C			Municipality:	
Report Type:	Standard Report			Client Prov/State:	ON
Report Date:	24-AUG-21			Search Radius (km):	.25
Date Received:	19-AUG-21			X:	-75.6880394
Previous Site Name:				Y:	45.4282701
Lot/Building Size:					
Additional Info Ordered:					
94	4 of 4	ESE/194.2	63.6 / -0.33	400 Cumberland Street Ottawa ON K1N 8X3	EHS
Order No:	21081900101			Nearest Intersection:	
Status:	C			Municipality:	
Report Type:	Standard Report			Client Prov/State:	ON
Report Date:	24-AUG-21			Search Radius (km):	.25
Date Received:	19-AUG-21			X:	-75.6880394
Previous Site Name:				Y:	45.4282701
Lot/Building Size:					
Additional Info Ordered:					
95	1 of 2	S/194.3	65.9 / 1.98	147 Rideau Street Ottawa ON K1N 5X4	EHS
Order No:	20051020018			Nearest Intersection:	Rideau St & Dalhousie St
Status:	C			Municipality:	
Report Type:	Custom Report			Client Prov/State:	ON
Report Date:	10/25/2005			Search Radius (km):	0.25
Date Received:	10/20/2005			X:	-75.690097
Previous Site Name:				Y:	45.427101
Lot/Building Size:					
Additional Info Ordered:					
95	2 of 2	S/194.3	65.9 / 1.98	147A Rideau Street Ottawa ON K1N 5X4	EHS
Order No:	20061222015			Nearest Intersection:	
Status:	C			Municipality:	
Report Type:	Custom Report			Client Prov/State:	ON
Report Date:	1/5/2007			Search Radius (km):	0.25

Map Key	Number of Records	Direction/ Distance (m)	Elev/Diff (m)	Site	DB
Date Received:		12/22/2006		X:	-75.690227
Previous Site Name:				Y:	45.427172
Lot/Building Size:					
Additional Info Ordered:		Fire Insur. Maps And /or Site Plans			
96	1 of 4	SE/195.1	64.9 / 0.97	201 Rideau Street Ottawa ON K1N 5X8	EHS
Order No:		20191120286		Nearest Intersection:	
Status:		C		Municipality:	
Report Type:		Standard Select Report		Client Prov/State: ON	
Report Date:		25-NOV-19		Search Radius (km): .25	
Date Received:		20-NOV-19		X: -75.688582	
Previous Site Name:				Y: 45.42763	
Lot/Building Size:					
Additional Info Ordered:					
96	2 of 4	SE/195.1	64.9 / 0.97	201 Rideau Street Ottawa ON K1N 5X8	EHS
Order No:		20191120286		Nearest Intersection:	
Status:		C		Municipality:	
Report Type:		Standard Select Report		Client Prov/State: ON	
Report Date:		25-NOV-19		Search Radius (km): .25	
Date Received:		20-NOV-19		X: -75.688582	
Previous Site Name:				Y: 45.42763	
Lot/Building Size:					
Additional Info Ordered:					
96	3 of 4	SE/195.1	64.9 / 0.97	201 Rideau Street Ottawa ON K1N 5X8	EHS
Order No:		20191120286		Nearest Intersection:	
Status:		C		Municipality:	
Report Type:		Standard Select Report		Client Prov/State: ON	
Report Date:		25-NOV-19		Search Radius (km): .25	
Date Received:		20-NOV-19		X: -75.688582	
Previous Site Name:				Y: 45.42763	
Lot/Building Size:					
Additional Info Ordered:					
96	4 of 4	SE/195.1	64.9 / 0.97	201 Rideau Street Ottawa ON K1N 5X8	EHS
Order No:		20191120286		Nearest Intersection:	
Status:		C		Municipality:	
Report Type:		Standard Select Report		Client Prov/State: ON	
Report Date:		25-NOV-19		Search Radius (km): .25	
Date Received:		20-NOV-19		X: -75.688582	
Previous Site Name:				Y: 45.42763	
Lot/Building Size:					
Additional Info Ordered:					
97	1 of 4	SE/195.1	64.9 / 0.97	201 Rideau Ottawa ON K1N 5X8	EHS
Order No:		20200115120		Nearest Intersection:	

Map Key	Number of Records	Direction/ Distance (m)	Elev/Diff (m)	Site	DB
Status: C Report Type: Standard Report Report Date: 20-JAN-20 Date Received: 15-JAN-20 Previous Site Name: Lot/Building Size: Additional Info Ordered:					
Municipality: Client Prov/State: ON Search Radius (km): .25 X: -75.6885821 Y: 45.4276295					
97	2 of 4	SE/195.1	64.9 / 0.97	201 Rideau Ottawa ON K1N 5X8	EHS
Order No: 20200115120 Status: C Report Type: Standard Report Report Date: 20-JAN-20 Date Received: 15-JAN-20 Previous Site Name: Lot/Building Size: Additional Info Ordered:					
Nearest Intersection: Municipality: Client Prov/State: ON Search Radius (km): .25 X: -75.6885821 Y: 45.4276295					
97	3 of 4	SE/195.1	64.9 / 0.97	201 Rideau Ottawa ON K1N 5X8	EHS
Order No: 20200115120 Status: C Report Type: Standard Report Report Date: 20-JAN-20 Date Received: 15-JAN-20 Previous Site Name: Lot/Building Size: Additional Info Ordered:					
Nearest Intersection: Municipality: Client Prov/State: ON Search Radius (km): .25 X: -75.6885821 Y: 45.4276295					
97	4 of 4	SE/195.1	64.9 / 0.97	201 Rideau Ottawa ON K1N 5X8	EHS
Order No: 20200115120 Status: C Report Type: Standard Report Report Date: 20-JAN-20 Date Received: 15-JAN-20 Previous Site Name: Lot/Building Size: Additional Info Ordered:					
Nearest Intersection: Municipality: Client Prov/State: ON Search Radius (km): .25 X: -75.6885821 Y: 45.4276295					
98	1 of 4	NW/197.0	62.8 / -1.05	271 Dalhousie Street Ottawa ON K1N 7E5	EHS
Order No: 20282800079 Status: C Report Type: Standard Report Report Date: 02-SEP-20 Date Received: 28-AUG-20 Previous Site Name: Lot/Building Size: Additional Info Ordered:					
Nearest Intersection: Municipality: Client Prov/State: ON Search Radius (km): .25 X: -75.6919808 Y: 45.4302154					

Map Key	Number of Records	Direction/ Distance (m)	Elev/Diff (m)	Site	DB
98	2 of 4	NW/197.0	62.8 / -1.05	271 Dalhousie Street Ottawa ON K1N 7E5	EHS
Order No: 20282800079 Status: C Report Type: Standard Report Report Date: 02-SEP-20 Date Received: 28-AUG-20 Previous Site Name: Lot/Building Size: Additional Info Ordered:		Nearest Intersection: Municipality: Client Prov/State: ON Search Radius (km): .25 X: -75.6919808 Y: 45.4302154			
98	3 of 4	NW/197.0	62.8 / -1.05	271 Dalhousie Street Ottawa ON K1N 7E5	EHS
Order No: 20282800079 Status: C Report Type: Standard Report Report Date: 02-SEP-20 Date Received: 28-AUG-20 Previous Site Name: Lot/Building Size: Additional Info Ordered:		Nearest Intersection: Municipality: Client Prov/State: ON Search Radius (km): .25 X: -75.6919808 Y: 45.4302154			
98	4 of 4	NW/197.0	62.8 / -1.05	271 Dalhousie Street Ottawa ON K1N 7E5	EHS
Order No: 20282800079 Status: C Report Type: Standard Report Report Date: 02-SEP-20 Date Received: 28-AUG-20 Previous Site Name: Lot/Building Size: Additional Info Ordered:		Nearest Intersection: Municipality: Client Prov/State: ON Search Radius (km): .25 X: -75.6919808 Y: 45.4302154			
99	1 of 4	WSW/197.7	65.8 / 1.90	OTTAWA CITY - YORK ST. YORK ST/SUSSEX DR/DALHOUSIE ST OTTAWA CITY ON	CA
Certificate #: 3-1474-90- Application Year: 90 Issue Date: 8/3/1990 Approval Type: Municipal sewage Status: Approved Application Type: Client Name: Client Address: Client City: Client Postal Code: Project Description: Contaminants: Emission Control:					
99	2 of 4	WSW/197.7	65.8 / 1.90	R.M. OF OTTAWA-CARLETON - YORK ST. YORK ST/SUSSEX DR/DALHOUSIE ST OTTAWA CITY ON	CA
Certificate #: 7-1198-90-					

Map Key	Number of Records	Direction/ Distance (m)	Elev/Diff (m)	Site	DB
Application Year: Issue Date: Approval Type: Status: Application Type: Client Name: Client Address: Client City: Client Postal Code: Project Description: Contaminants: Emission Control:		90 8/3/1990 Municipal water Approved			
99	3 of 4	WSW/197.7	65.8 / 1.90	Byward and William Ottawa ON	CA
Certificate #: Application Year: Issue Date: Approval Type: Status: Application Type: Client Name: Client Address: Client City: Client Postal Code: Project Description: Contaminants: Emission Control:		4861-4Q2KFL 00 10/13/00 Municipal & Private sewage Approved New Certificate of Approval Corporation of the City of Ottawa 111 Sussex Drive, 7th Floor Ottawa K1N 5A1 Construction of Storm and Sanitary sewers on Byward and William from York to George.			
99	4 of 4	WSW/197.7	65.8 / 1.90	Byward and William Ottawa ON	CA
Certificate #: Application Year: Issue Date: Approval Type: Status: Application Type: Client Name: Client Address: Client City: Client Postal Code: Project Description: Contaminants: Emission Control:		3727-4Q2KHV 00 10/13/00 Municipal & Private water Approved New Certificate of Approval Corporation of the City of Ottawa 111 Sussex Drive, 7th Floor Ottawa K1N 5A1 Construction of Storm and Sanitary sewers on Byward and William from York to George.			
100	1 of 1	SSW/199.6	66.9 / 2.98	Industry Images Inc. 78 George St Suite 301 Ottawa ON K1N 5W1	SCT
Established: Plant Size (ft²): Employment: --Details-- Description: SIC/NAICS Code: Description:		01-AUG-00 Quick Printing 323114 Graphic Design Services			

Map Key	Number of Records	Direction/ Distance (m)	Elev/Diff (m)	Site	DB
SIC/NAICS Code:		541430			
Description:		Digital Printing			
SIC/NAICS Code:		323115			
Description:		Other Printing			
SIC/NAICS Code:		323119			
101	1 of 2	SSE/199.7	65.9 / 1.98	OLRT CONSTRUCTORS RIDEAU STREET & DALHOUSIE STREET OTTAWA ON K1N 5X4	GEN
Generator No:		ON6895168			
SIC Code:		237990			
SIC Description:		OTHER HEAVY AND CIVIL ENGINEERING CONSTRUCTION			
Approval Years:		2016			
PO Box No:					
Country:		Canada			
Status:					
Co Admin:					
Choice of Contact:		CO_OFFICIAL			
Phone No Admin:					
Contaminated Facility:		No			
MHSW Facility:		No			
Detail(s)					
Waste Class:		221			
Waste Class Name:		LIGHT FUELS			
101	2 of 2	SSE/199.7	65.9 / 1.98	Unknown<UNOFFICIAL> Ottawa ON	SPL
Ref No:		8317-BMCFJZ		Municipality No:	
Year:		2020/03/03		Nature of Damage:	
Incident Dt:		2020/03/03		Discharger Report:	
Dt MOE Arvl on Scn:		2020/03/03		Material Group:	
MOE Reported Dt:		2020/03/03		Health/Env Conseq: 2 - Minor Environment	
Dt Document Closed:				Agency Involved:	
Site No:		NA			
Facility Name:					
MOE Response:		No			
Site County/District:					
Site Geo Ref Meth:					
Site District Office:		Ottawa			
Nearest Watercourse:					
Site Name:		Intersection of Rideau St. and Dalhousie St.<UNOFFICIAL>			
Site Address:					
Site Region:		Eastern			
Site Municipality:		Ottawa			
Site Lot:					
Site Conc:					
Site Geo Ref Accu:					
Site Map Datum:					
Northing:		5030630.39			
Easting:		446046.96			
Incident Cause:					
Incident Event:		Collision/Accident			
Environment Impact:					
Nature of Impact:					
Contaminant Qty:		0 other - see incident description			

Map Key	Number of Records	Direction/ Distance (m)	Elev/Diff (m)	Site	DB
System Facility Address:					
Client Name:		Unknown<UNOFFICIAL>			
Client Type:					
Call Report Locatn Geodata:					
Contaminant Code:	15				
Contaminant Name:	MOTOR OIL				
Contaminant Limit 1:					
Contam Limit Freq 1:					
Contaminant UN No 1:	1993				
Receiving Medium:					
Receiving Environment:	Land; Source Water Zone				
Incident Reason:					
Incident Reason:	Unknown / N/A				
Incident Summary:					
Incident Summary:	City of Ottawa: Ukn qty vehicle fluid to road, catch basin				
Activity Preceding Spill:					
Property 2nd Watershed:					
Property Tertiary Watershed:					
Sector Type:	Miscellaneous Industrial				
SAC Action Class:	Land Spills				
Source Type:	Motor Vehicle				

102	1 of 1	SSW/200.2	66.9 / 2.98	117 RIDEAU ST Ottawa ON	WWIS
Well ID:	7217513			Flowing (Y/N):	
Construction Date:				Flow Rate:	
Use 1st:	Monitoring and Test Hole			Data Entry Status:	
Use 2nd:	0			Data Src:	
Final Well Status:	Observation Wells			Date Received:	03/13/2014
Water Type:				Selected Flag:	TRUE
Casing Material:				Abandonment Rec:	
Audit No:	Z162997			Contractor:	7241
Tag:	A155782			Form Version:	7
Constructn Method:				Owner:	
Elevation (m):				County:	OTTAWA-CARLETON
Elevatn Reliabilty:				Lot:	
Depth to Bedrock:				Concession:	
Well Depth:				Concession Name:	
Overburden/Bedrock:				Easting NAD83:	
Pump Rate:				Northing NAD83:	
Static Water Level:				Zone:	
Clear/Cloudy:				UTM Reliability:	
Municipality:	OTTAWA CITY				
Site Info:					
PDF URL (Map):	https://d2khazk8e83rdv.cloudfront.net/moe_mapping/downloads/2Water/Wells_pdfs/721\7217513.pdf				

Additional Detail(s) (Map)

Well Completed Date:	02/06/2014
Year Completed:	2014
Depth (m):	15.2
Latitude:	45.4271367307345
Longitude:	-75.6912021065382
Path:	721\7217513.pdf

Bore Hole Information

Bore Hole ID:	1004720081	Elevation:	
DP2BR:		Elevrc:	
Spatial Status:		Zone:	18
Code OB:		East83:	445929.00
Code OB Desc:		North83:	5030634.00

Map Key	Number of Records	Direction/ Distance (m)	Elev/Diff (m)	Site	DB
Open Hole:				Org CS:	UTM83
Cluster Kind:				UTMRC:	4
Date Completed:	02/06/2014			UTMRC Desc:	margin of error : 30 m - 100 m
Remarks:				Location Method:	wwr
Loc Method Desc:		on Water Well Record			
Elevrc Desc:					
Location Source Date:					
Improvement Location Source:					
Improvement Location Method:					
Source Revision Comment:					
Supplier Comment:					
<u>Overburden and Bedrock</u>					
<u>Materials Interval</u>					
Formation ID:		1005094943			
Layer:		1			
Color:		2			
General Color:		GREY			
Mat1:					
Most Common Material:					
Mat2:					
Mat2 Desc:					
Mat3:		73			
Mat3 Desc:		HARD			
Formation Top Depth:		0.0			
Formation End Depth:		0.3100000023841858			
Formation End Depth UOM:		m			
<u>Overburden and Bedrock</u>					
<u>Materials Interval</u>					
Formation ID:		1005094945			
Layer:		3			
Color:		2			
General Color:		GREY			
Mat1:		17			
Most Common Material:		SHALE			
Mat2:					
Mat2 Desc:					
Mat3:		73			
Mat3 Desc:		HARD			
Formation Top Depth:		0.6100000143051147			
Formation End Depth:		15.199999809265137			
Formation End Depth UOM:		m			
<u>Overburden and Bedrock</u>					
<u>Materials Interval</u>					
Formation ID:		1005094944			
Layer:		2			
Color:		2			
General Color:		GREY			
Mat1:		11			
Most Common Material:		GRAVEL			
Mat2:		01			
Mat2 Desc:		FILL			
Mat3:		73			
Mat3 Desc:		HARD			
Formation Top Depth:		0.3100000023841858			
Formation End Depth:		0.6100000143051147			
Formation End Depth UOM:		m			

<i>Map Key</i>	<i>Number of Records</i>	<i>Direction/ Distance (m)</i>	<i>Elev/Diff (m)</i>	<i>Site</i>	<i>DB</i>
<u>Annular Space/Abandonment Sealing Record</u>					
Plug ID:		1005094953			
Layer:		1			
Plug From:		0.0			
Plug To:		0.3100000023841858			
Plug Depth UOM:		m			
<u>Annular Space/Abandonment Sealing Record</u>					
Plug ID:		1005094955			
Layer:		3			
Plug From:		1.5			
Plug To:		15.199999809265137			
Plug Depth UOM:		m			
<u>Annular Space/Abandonment Sealing Record</u>					
Plug ID:		1005094954			
Layer:		2			
Plug From:		0.3100000023841858			
Plug To:		1.5			
Plug Depth UOM:		m			
<u>Method of Construction & Well Use</u>					
Method Construction ID:		1005094952			
Method Construction Code:		D			
Method Construction:		Direct Push			
Other Method Construction:					
<u>Pipe Information</u>					
Pipe ID:		1005094942			
Casing No:		0			
Comment:					
Alt Name:					
<u>Construction Record - Casing</u>					
Casing ID:		1005094948			
Layer:		1			
Material:		5			
Open Hole or Material:		PLASTIC			
Depth From:		0.0			
Depth To:		10.670000076293945			
Casing Diameter:		3.450000047683716			
Casing Diameter UOM:		cm			
Casing Depth UOM:		m			
<u>Construction Record - Screen</u>					
Screen ID:		1005094949			
Layer:		1			
Slot:		10			
Screen Top Depth:		10.670000076293945			

Map Key	Number of Records	Direction/ Distance (m)	Elev/Diff (m)	Site	DB
Screen End Depth:		15.199999809265137			
Screen Material:		5			
Screen Depth UOM:		m			
Screen Diameter UOM:		cm			
Screen Diameter:		4.210000038146973			
<u>Water Details</u>					
Water ID:		1005094947			
Layer:					
Kind Code:					
Kind:					
Water Found Depth:					
Water Found Depth UOM:		m			
<u>Hole Diameter</u>					
Hole ID:		1005094946			
Diameter:		5.710000038146973			
Depth From:		0.0			
Depth To:		15.199999809265137			
Hole Depth UOM:		m			
Hole Diameter UOM:		cm			
<u>Links</u>					
Bore Hole ID:		1004720081		Tag No: A155782	
Depth M:		15.2		Contractor: 7241	
Year Completed:		2014		Latitude: 45.4271367307345	
Well Completed Dt:		02/06/2014		Longitude: -75.6912021065382	
Audit No:		Z162997		Y: 45.427136724163574	
Path:		721\7217513.pdf		X: -75.69120194538226	

103	1 of 1	SE/203.8	64.9 / 0.97	THE NON-PROFIT ORGANIZATION FOR ALMAGUIN HOUSING INC. (N.O.A.H.)	ECA
ON					
Approval No:		A-500-5117636129		MOE District: Ottawa	
Approval Date:		2021-06-14		City:	
Status:		Active		Longitude: -75.68861111	
Record Type:		ECA		Latitude: 45.4275	
Link Source:		MOFA		Geometry X: -8425617.647699999	
SWP Area Name:		Rideau Valley		Geometry Y: 5689075.574299998	
Approval Type:		ECA-SEWAGE_MUNICIPAL			
Project Type:		SEWAGE_MUNICIPAL			
Business Name:		THE NON-PROFIT ORGANIZATION FOR ALMAGUIN HOUSING INC. (N.O.A.H.)			
Address:					
Full Address:					
Full PDF Link:		http://www.accessenvironment.ene.gov.on.ca/AEWeb/ae/ViewDocument.action?documentRefID=2421563			
PDF Site Location:					

104	1 of 1	NE/203.8	61.6 / -2.33	202 Clarence Street Ottawa ON K1N 5R1	EHS
Order No:		20181108045		Nearest Intersection:	
Status:		C		Municipality: City of Ottawa	
Report Type:		Standard Report		Client Prov/State: ON	
Report Date:		14-NOV-18		Search Radius (km): .25	
Date Received:		08-NOV-18		X: -75.689273	
Previous Site Name:		residential		Y: 45.430504	

Lot/Building Size: 4372 square feet
 Additional Info Ordered: Fire Insur. Maps and/or Site Plans

105 1 of 1 **W/204.0** **64.9 / 0.98** **ON** **BORE**

Borehole ID:	613561	Inclin FLG:	No
OGF ID:	215514813	SP Status:	Initial Entry
Status:		Surv Elev:	No
Type:	Borehole	Piezometer:	No
Use:		Primary Name:	
Completion Date:	JUN-1972	Municipality:	
Static Water Level:		Lot:	
Primary Water Use:		Township:	
Sec. Water Use:		Latitude DD:	45.42882
Total Depth m:	5.2	Longitude DD:	-75.692991
Depth Ref:	Ground Surface	UTM Zone:	18
Depth Elev:		Easting:	445791
Drill Method:		Northing:	5030822
Orig Ground Elev m:	62.1	Location Accuracy:	
Elev Reliabil Note:		Accuracy:	Not Applicable
DEM Ground Elev m:	62		
Concession:			
Location D:			
Survey D:			
Comments:			

Borehole Geology Stratum

Geology Stratum ID:	218395619	Mat Consistency:	Dense
Top Depth:	1.5	Material Moisture:	
Bottom Depth:	2.2	Material Texture:	
Material Color:		Non Geo Mat Type:	
Material 1:	Unknown	Geologic Formation:	
Material 2:	Till	Geologic Group:	
Material 3:	Sand	Geologic Period:	
Material 4:		Depositional Gen:	
Gsc Material Description:			
Stratum Description:	UNSPECIFIED. VERY DENSE.		

Geology Stratum ID:	218395620	Mat Consistency:	
Top Depth:	2.2	Material Moisture:	
Bottom Depth:	3.7	Material Texture:	
Material Color:		Non Geo Mat Type:	
Material 1:	Bedrock	Geologic Formation:	
Material 2:	Limestone	Geologic Group:	
Material 3:		Geologic Period:	
Material 4:		Depositional Gen:	
Gsc Material Description:			
Stratum Description:	BEDROCK.		

Geology Stratum ID:	218395617	Mat Consistency:	
Top Depth:	.3	Material Moisture:	
Bottom Depth:	.8	Material Texture:	
Material Color:		Non Geo Mat Type:	
Material 1:		Geologic Formation:	
Material 2:	Till	Geologic Group:	
Material 3:	Bedrock	Geologic Period:	
Material 4:	Soil	Depositional Gen:	
Gsc Material Description:			
Stratum Description:	ARTIFICIAL.		

Geology Stratum ID:	218395621	Mat Consistency:	
----------------------------	-----------	-------------------------	--

Map Key	Number of Records	Direction/ Distance (m)	Elev/Diff (m)	Site	DB
Top Depth:	3.7			Material Moisture:	
Bottom Depth:	5.2			Material Texture:	
Material Color:				Non Geo Mat Type:	
Material 1:	Bedrock			Geologic Formation:	
Material 2:	Limestone			Geologic Group:	
Material 3:				Geologic Period:	
Material 4:				Depositional Gen:	
Gsc Material Description:					
Stratum Description:	BEDROCK. 00010 010 00025 010 00050 009 000100090002501700050089680013555030045075 **Note: Many records provided by the department have a truncated [Stratum Description] field.				
Geology Stratum ID:	218395618			Mat Consistency:	Dense
Top Depth:	.8			Material Moisture:	
Bottom Depth:	1.5			Material Texture:	
Material Color:				Non Geo Mat Type:	
Material 1:	Unknown			Geologic Formation:	
Material 2:	Till			Geologic Group:	
Material 3:	Sand			Geologic Period:	
Material 4:				Depositional Gen:	
Gsc Material Description:					
Stratum Description:	UNSPECIFIED. DENSE.				
Geology Stratum ID:	218395616			Mat Consistency:	
Top Depth:	0			Material Moisture:	
Bottom Depth:	.3			Material Texture:	
Material Color:				Non Geo Mat Type:	
Material 1:				Geologic Formation:	
Material 2:	Asphalt			Geologic Group:	
Material 3:	Sand			Geologic Period:	
Material 4:	Gravel			Depositional Gen:	
Gsc Material Description:					
Stratum Description:	ARTIFICIAL.				
Source					
Source Type:	Data Survey			Source Appl:	Spatial/Tabular
Source Orig:	Geological Survey of Canada			Source Iden:	1
Source Date:	1956-1972			Scale or Res:	Varies
Confidence:	H			Horizontal:	NAD27
Observatio:				Verticalda:	Mean Average Sea Level
Source Name:	Urban Geology Automated Information System (UGAIS)				
Source Details:	File: OTTAWA2.txt RecordID: 060690 NTS_Sheet: 31G05G				
Confiden 1:	Logged by professional. Exact and complete description of material and properties.				
Source List					
Source Identifier:	1			Horizontal Datum:	NAD27
Source Type:	Data Survey			Vertical Datum:	Mean Average Sea Level
Source Date:	1956-1972			Projection Name:	Universal Transverse Mercator
Scale or Resolution:	Varies				
Source Name:	Urban Geology Automated Information System (UGAIS)				
Source Originators:	Geological Survey of Canada				
106	1 of 4	NNW/204.2	62.6 / -1.33	168-174 Murray Street Ottawa ON K1N 5M8	EHS
Order No:	22042000304			Nearest Intersection:	
Status:	C			Municipality:	
Report Type:	Standard Report			Client Prov/State:	ON
Report Date:	25-APR-22			Search Radius (km):	.25
Date Received:	20-APR-22			X:	-75.6908474
Previous Site Name:				Y:	45.4306527
Lot/Building Size:					

Map Key	Number of Records	Direction/ Distance (m)	Elev/Diff (m)	Site	DB
<i>Additional Info Ordered:</i>					
106	2 of 4	NNW/204.2	62.6 / -1.33	168-174 Murray Street Ottawa ON K1N 5M8	EHS
Order No:	22042000304			Nearest Intersection:	
Status:	C			Municipality:	
Report Type:	Standard Report			Client Prov/State:	ON
Report Date:	25-APR-22			Search Radius (km):	.25
Date Received:	20-APR-22			X:	-75.6908474
Previous Site Name:				Y:	45.4306527
Lot/Building Size:					
Additional Info Ordered:					
106	3 of 4	NNW/204.2	62.6 / -1.33	168-174 Murray Street Ottawa ON K1N 5M8	EHS
Order No:	22042000304			Nearest Intersection:	
Status:	C			Municipality:	
Report Type:	Standard Report			Client Prov/State:	ON
Report Date:	25-APR-22			Search Radius (km):	.25
Date Received:	20-APR-22			X:	-75.6908474
Previous Site Name:				Y:	45.4306527
Lot/Building Size:					
Additional Info Ordered:					
106	4 of 4	NNW/204.2	62.6 / -1.33	168-174 Murray Street Ottawa ON K1N 5M8	EHS
Order No:	22042000304			Nearest Intersection:	
Status:	C			Municipality:	
Report Type:	Standard Report			Client Prov/State:	ON
Report Date:	25-APR-22			Search Radius (km):	.25
Date Received:	20-APR-22			X:	-75.6908474
Previous Site Name:				Y:	45.4306527
Lot/Building Size:					
Additional Info Ordered:					
107	1 of 4	S/204.9	65.9 / 1.98	147 Rideau Street Ottawa ON K1N 5X4	EHS
Order No:	21022600173			Nearest Intersection:	
Status:	C			Municipality:	
Report Type:	Standard Report			Client Prov/State:	ON
Report Date:	03-MAR-21			Search Radius (km):	.25
Date Received:	26-FEB-21			X:	-75.6902934
Previous Site Name:				Y:	45.4270011
Lot/Building Size:					
Additional Info Ordered:					
107	2 of 4	S/204.9	65.9 / 1.98	147 Rideau Street Ottawa ON K1N 5X4	EHS
Order No:	21022600173			Nearest Intersection:	
Status:	C			Municipality:	
Report Type:	Standard Report			Client Prov/State:	ON
Report Date:	03-MAR-21			Search Radius (km):	.25

Map Key	Number of Records	Direction/ Distance (m)	Elev/Diff (m)	Site	DB
Date Received:		26-FEB-21		X:	-75.6902934
Previous Site Name:				Y:	45.4270011
Lot/Building Size:					
Additional Info Ordered:					
107	3 of 4	S/204.9	65.9 / 1.98	147 Rideau Street Ottawa ON K1N 5X4	EHS
Order No:		21022600173		Nearest Intersection:	
Status:		C		Municipality:	
Report Type:		Standard Report		Client Prov/State: ON	
Report Date:		03-MAR-21		Search Radius (km): .25	
Date Received:		26-FEB-21		X: -75.6902934	
Previous Site Name:				Y: 45.4270011	
Lot/Building Size:					
Additional Info Ordered:					
107	4 of 4	S/204.9	65.9 / 1.98	147 Rideau Street Ottawa ON K1N 5X4	EHS
Order No:		21022600173		Nearest Intersection:	
Status:		C		Municipality:	
Report Type:		Standard Report		Client Prov/State: ON	
Report Date:		03-MAR-21		Search Radius (km): .25	
Date Received:		26-FEB-21		X: -75.6902934	
Previous Site Name:				Y: 45.4270011	
Lot/Building Size:					
Additional Info Ordered:					
108	1 of 2	ESE/205.1	63.6 / -0.33	ZIPPY PRINT 43-573 227 RIDEAU ST. OTTAWA ON K1N 5X8	GEN
Generator No:		ON1491615			
SIC Code:		2821			
SIC Description:		PLATEMAKING, ETC.			
Approval Years:		93,94,95,96,97,98			
PO Box No:					
Country:					
Status:					
Co Admin:					
Choice of Contact:					
Phone No Admin:					
Contaminated Facility:					
MHSW Facility:					
Detail(s)					
Waste Class:		264			
Waste Class Name:		PHOTOPROCESSING WASTES			
108	2 of 2	ESE/205.1	63.6 / -0.33	ZIPPY PRINT 227 RIDEAU STREET OTTAWA ON K1N 5X8	GEN
Generator No:		ON1491615			
SIC Code:		2821			
SIC Description:		PLATEMAKING, ETC.			
Approval Years:		99,00,01			

Map Key	Number of Records	Direction/ Distance (m)	Elev/Diff (m)	Site	DB
---------	-------------------	-------------------------	---------------	------	----

PO Box No:
Country:
Status:
Co Admin:
Choice of Contact:
Phone No Admin:
Contaminated Facility:
MHSW Facility:

Detail(s)

Waste Class: 264
Waste Class Name: PHOTOPROCESSING WASTES

109	1 of 1	NNW/205.4	62.6 / -1.33	162 Murray Street Ottawa ON K1N 5M8	EHS
---------------------	--------	-----------	--------------	--	-----

Order No:	20080424002	Nearest Intersection:	
Status:	C	Municipality:	
Report Type:	Custom Report	Client Prov/State:	ON
Report Date:	5/2/2008	Search Radius (km):	0.25
Date Received:	4/24/2008	X:	-75.69091
Previous Site Name:		Y:	45.430575
Lot/Building Size:			
Additional Info Ordered:	Fire Insur. Maps And /or Site Plans		

110	1 of 1	ESE/206.5	64.9 / 1.04	8887322 CANADA INC. 215 RIDEAU STREET, OTTAWA, ON K1N 9M2, 209 RIDEAU STREET, OTTAWA, ON K1N 5X8 Ottawa ON	RSC
---------------------	--------	-----------	-------------	---	-----

RSC ID:	229790	Cert Date:	
RA No:		Cert Prop Use No:	
RSC Type:	Phase 1 and 2 RSC	Intended Prop Use:	Residential
Curr Property Use:	Commercial	Qual Person Name:	MICHAEL BEAUDOIN
Ministry District:	Ottawa District Office	Stratified (Y/N):	
Filing Date:	2021/09/29	Audit (Y/N):	
Date Ack:		Entire Leg Prop. (Y/N):	
Date Returned:		Accuracy Estimate:	
Restoration Type:		Telephone:	
Soil Type:		Fax:	
Criteria:		Email:	
CPU Issued Sect 1686:			
Asmt Roll No:	0614020601027000000, 0614020601028000000		
Prop ID No (PIN):	04214-0215 (LT), 04214-0214 (LT)		
Property Municipal Address:	215 RIDEAU STREET, OTTAWA, ON K1N 9M2, 209 RIDEAU STREET, OTTAWA, ON K1N 5X8		
Mailing Address:			
Latitude & Latitude:			
UTM Coordinates:			
Consultant:			
Legal Desc:			
Measurement Method:			
Applicable Standards:			
RSC PDF:	https://www.lrcsde.lrc.gov.on.ca/BFISWebPublic/pub/viewDocument.action?attachmentId=151759&fileName=BROWNFIELDS-E.pdf		

Document(s) Detail

Document Heading: Supporting Documents

Map Key	Number of Records	Direction/ Distance (m)	Elev/Diff (m)	Site	DB
Document Name:		Survey.pdf			
Document Type:		A Current plan of Survey			
Document Link:		https://www.lrcsde.lrc.gov.on.ca/BFISWebPublic/pub/viewDocument.action?attachmentId=151757&fileName=Survey.pdf			
Document Heading:		Supporting Documents			
Document Name:		CSM.pdf			
Document Type:		Phase 2 Conceptual Site Model			
Document Link:		https://www.lrcsde.lrc.gov.on.ca/BFISWebPublic/pub/viewDocument.action?attachmentId=151753&fileName=CSM.pdf			
Document Heading:		Supporting Documents			
Document Name:		Lawyers Letter.pdf			
Document Type:		Lawyer's letter consisting of a legal description of the property			
Document Link:		https://www.lrcsde.lrc.gov.on.ca/BFISWebPublic/pub/viewDocument.action?attachmentId=151760&fileName=Lawyers+Letter.pdf			
Document Heading:		Supporting Documents			
Document Name:		Land Use History.pdf			
Document Type:		Table of Current and Past Property Use			
Document Link:		https://www.lrcsde.lrc.gov.on.ca/BFISWebPublic/pub/viewDocument.action?attachmentId=151754&fileName=Land+Use+History.pdf			
Document Heading:		Supporting Documents			
Document Name:		8887322 Canada Inc - compliance.pdf			
Document Type:		Certificate of Status			
Document Link:		https://www.lrcsde.lrc.gov.on.ca/BFISWebPublic/pub/viewDocument.action?attachmentId=151758&fileName=8887322+Canada+Inc++compliance.pdf			
Document Heading:		Supporting Documents			
Document Name:		Ownership Docs.pdf			
Document Type:		Copy of any deed(s), transfer(s) or other document(s)			
Document Link:		https://www.lrcsde.lrc.gov.on.ca/BFISWebPublic/pub/viewDocument.action?attachmentId=151761&fileName=Ownership+Docs.pdf			
Document Heading:		Supporting Documents			
Document Name:		APEC Table.pdf			
Document Type:		Area(s) of Potential Environmental Concern			
Document Link:		https://www.lrcsde.lrc.gov.on.ca/BFISWebPublic/pub/viewDocument.action?attachmentId=151762&fileName=APEC+Table.pdf			

[111](#) 1 of 2 **NNE/206.6** **61.9 / -1.97** **312 Cumberland Street** **Ottawa ON** **EHS**

Order No:	20110310009	Nearest Intersection:	Cumberland Street & Clarence Street
Status:	C	Municipality:	
Report Type:	Standard Report	Client Prov/State:	ON
Report Date:	3/18/2011	Search Radius (km):	0.25
Date Received:	3/10/2011 10:28:53 AM	X:	-75.689789
Previous Site Name:		Y:	45.430656
Lot/Building Size:			
Additional Info Ordered:	Fire Insur. Maps and/or Site Plans		

[111](#) 2 of 2 **NNE/206.6** **61.9 / -1.97** **Ottawa Community Housing Corp.** **312 Cumberland** **Ottawa ON K1N 1B3** **GEN**

Generator No:	ON4920762
SIC Code:	
SIC Description:	
Approval Years:	As of Nov 2021
PO Box No:	
Country:	Canada
Status:	Registered

Map Key	Number of Records	Direction/ Distance (m)	Elev/Diff (m)	Site	DB
Co Admin: Choice of Contact: Phone No Admin: Contaminated Facility: MHSW Facility:					
Detail(s)					
Waste Class:		251 L			
Waste Class Name:		Waste oils/sludges (petroleum based)			

<u>112</u>	1 of 1	ENE/207.0	60.9 / -2.96	ON	BORE
Borehole ID:	613575			Inclin FLG:	No
OGF ID:	215514822			SP Status:	Initial Entry
Status:				Surv Elev:	No
Type:	Borehole			Piezometer:	No
Use:				Primary Name:	
Completion Date:	JAN-1965			Municipality:	
Static Water Level:	4.0			Lot:	
Primary Water Use:				Township:	
Sec. Water Use:				Latitude DD:	45.42984
Total Depth m:	-999			Longitude DD:	-75.688146
Depth Ref:	Ground Surface			UTM Zone:	18
Depth Elev:				Easting:	446171
Drill Method:				Northing:	5030932
Orig Ground Elev m:	58.1			Location Accuracy:	
Elev Reliabil Note:				Accuracy:	Not Applicable
DEM Ground Elev m:	57.2				
Concession:					
Location D:					
Survey D:					
Comments:					

Borehole Geology Stratum

Geology Stratum ID:	218395666			Mat Consistency:	Compact
Top Depth:	6.7			Material Moisture:	
Bottom Depth:	9.4			Material Texture:	
Material Color:				Non Geo Mat Type:	
Material 1:	Till			Geologic Formation:	
Material 2:	Sand			Geologic Group:	
Material 3:	Silt			Geologic Period:	
Material 4:				Depositional Gen:	
Gsc Material Description:					
Stratum Description:	TILL. COMPACT, WATER STABLE AT 177.7 FEET.				
Geology Stratum ID:	218395665			Mat Consistency:	Stiff
Top Depth:	1.4			Material Moisture:	
Bottom Depth:	6.7			Material Texture:	
Material Color:	Grey			Non Geo Mat Type:	
Material 1:	Clay			Geologic Formation:	
Material 2:	Silt			Geologic Group:	
Material 3:				Geologic Period:	
Material 4:				Depositional Gen:	
Gsc Material Description:					
Stratum Description:	CLAY. GREY,STIFF.				
Geology Stratum ID:	218395667			Mat Consistency:	
Top Depth:	9.4			Material Moisture:	
Bottom Depth:				Material Texture:	
Material Color:	Grey			Non Geo Mat Type:	

Map Key	Number of Records	Direction/ Distance (m)	Elev/Diff (m)	Site	DB
Material 1: Material 2: Material 3: Material 4: Gsc Material Description: Stratum Description:	Bedrock Limestone Shale			Geologic Formation: Geologic Group: Geologic Period: Depositional Gen:	
		BEDROCK. GREY,FOSSILIFEROUS,CRYSTALINE.ENSE. 00025 018 00040 012 00090 010 00115 **Note: Many records provided by the department have a truncated [Stratum Description] field.			
Geology Stratum ID: Top Depth: Bottom Depth: Material Color: Material 1: Material 2: Material 3: Material 4: Gsc Material Description: Stratum Description:	218395664 0 1.4 Fill			Mat Consistency: Material Moisture: Material Texture: Non Geo Mat Type: Geologic Formation: Geologic Group: Geologic Period: Depositional Gen:	Hard fill
		FILL. VERY HARD.			
Source					
Source Type: Source Orig: Source Date: Confidence: Observatio: Source Name: Source Details: Confiden 1:	Data Survey Geological Survey of Canada 1956-1972			Source Appl: Source Iden: Scale or Res: Horizontal: Verticalda:	Spatial/Tabular 1 Varies NAD27 Mean Average Sea Level
		Urban Geology Automated Information System (UGAIS) File: OTTAWA2.txt RecordID: 060830 NTS_Sheet: 31G05G			
Source List					
Source Identifier: Source Type: Source Date: Scale or Resolution: Source Name: Source Originators:	1 Data Survey 1956-1972 Varies			Horizontal Datum: Vertical Datum: Projection Name:	NAD27 Mean Average Sea Level Universal Transverse Mercator
		Urban Geology Automated Information System (UGAIS) Geological Survey of Canada			
113	1 of 2	WSW/208.5	66.9 / 2.97	Site 1 - 55 Byward Market Sq. Ottawa ON K1N 9C3	EHS
Order No: Status: Report Type: Report Date: Date Received: Previous Site Name: Lot/Building Size: Additional Info Ordered:	23070400313 C Custom Report 11-AUG-23 04-JUL-23			Nearest Intersection: Municipality: Client Prov/State: Search Radius (km): X: Y:	ON .25 -75.69243381 45.42764482
113	2 of 2	WSW/208.5	66.9 / 2.97	Site 1 - 55 Byward Market Sq. Ottawa ON K1N 9C3	EHS
Order No: Status: Report Type: Report Date: Date Received: Previous Site Name: Lot/Building Size: Additional Info Ordered:	23070400313 C Custom Report 11-AUG-23 04-JUL-23			Nearest Intersection: Municipality: Client Prov/State: Search Radius (km): X: Y:	ON .25 -75.69243381 45.42764482

Map Key	Number of Records	Direction/ Distance (m)	Elev/Diff (m)	Site	DB
114	1 of 1	NNW/208.6	62.6 / -1.33	157 Clarence Street & 162-166 Murray Street Ottawa ON	EHS
Order No:	20050304004			Nearest Intersection:	
Status:	C			Municipality:	
Report Type:				Client Prov/State:	ON
Report Date:	3/14/2005			Search Radius (km):	0.25
Date Received:	3/4/2005			X:	-75.691057
Previous Site Name:				Y:	45.430661
Lot/Building Size:					
Additional Info Ordered:					
115	1 of 1	S/209.5	65.9 / 1.98	137 Rideau St Ottawa ON	SPL
Ref No:	7885-B44Q4M			Municipality No:	
Year:				Nature of Damage:	
Incident Dt:	2018/08/29			Discharger Report:	
Dt MOE Arvl on Scn:				Material Group:	
MOE Reported Dt:	2018/08/29			Health/Env Conseq:	2 - Minor Environment
Dt Document Closed:				Agency Involved:	
Site No:	NA				
Facility Name:					
MOE Response:	No				
Site County/District:					
Site Geo Ref Meth:	10 -100 metres eg. Topographic Map				
Site District Office:	Ottawa				
Nearest Watercourse:					
Site Name:	roadway<UNOFFICIAL>				
Site Address:	137 Rideau St				
Site Region:	Eastern				
Site Municipality:	Ottawa				
Site Lot:					
Site Conc:					
Site Geo Ref Accu:	Map				
Site Map Datum:					
Northing:	5030590.18				
Easting:	445969.6				
Incident Cause:					
Incident Event:	Leak/Break				
Environment Impact:					
Nature of Impact:					
Contaminant Qty:	5 L				
System Facility Address:					
Client Name:					
Client Type:					
Call Report Locatn Geodata:					
Contaminant Code:	15				
Contaminant Name:	MOTOR OIL				
Contaminant Limit 1:					
Contam Limit Freq 1:					
Contaminant UN No 1:	1993				
Receiving Medium:					
Receiving Environment:	Land				
Incident Reason:	Equipment Failure				
Incident Summary:	Modern Niagara: 5L motor oil to road, contained				
Activity Preceding Spill:					
Property 2nd Watershed:					
Property Tertiary Watershed:					
Sector Type:	Unknown / N/A				
SAC Action Class:	Land Spills				

Map Key	Number of Records	Direction/ Distance (m)	Elev/Diff (m)	Site	DB
Source Type:		Motor Vehicle			
116	1 of 1	E/209.8	61.9 / -2.02	OCSCC 735 - CI Property Management 179 George Street Ottawa ON K1N 1J8	GEN
Generator No:		ON5476694			
SIC Code:					
SIC Description:					
Approval Years:		As of Oct 2022			
PO Box No:					
Country:		Canada			
Status:		Registered			
Co Admin:					
Choice of Contact:					
Phone No Admin:					
Contaminated Facility:					
MHSW Facility:					
<u>Detail(s)</u>					
Waste Class:		251 L			
Waste Class Name:		OIL SKIMMINGS & SLUDGES			
117	1 of 4	WSW/210.0	66.9 / 2.97	Rocky Mountain Chocolate 55 Byward Market Sq Ottawa ON K1N 9C3	SCT
Established:		8/1/1988			
Plant Size (ft²):					
Employment:					
<u>--Details--</u>					
Description:		Chocolate and Confectionery Manufacturing from Cacao Beans			
SIC/NAICS Code:		311320			
117	2 of 4	WSW/210.0	66.9 / 2.97	Rocky Mountain Chocolate 55 By Ward Market Sq Ottawa ON K1N 9C3	SCT
Established:		01-AUG-88			
Plant Size (ft²):					
Employment:					
<u>--Details--</u>					
Description:		Chocolate and Confectionery Manufacturing from Cacao Beans			
SIC/NAICS Code:		311320			
117	3 of 4	WSW/210.0	66.9 / 2.97	55 Byward Market Square, Ottawa ON K1N 9C3	INC
Incident No:		468896		Any Health Impact:	
Incident ID:		2625168		Any Enviro Impact:	
Instance No:				Service Intrap:	
Status Code:		Causal Analysis Complete		Was Prop Damaged:	
Incident Status:				Reside App. Type: Not applicable	
Incident Severity:				Commer App. Type: Other Cooking Equipment	

Map Key	Number of Records	Direction/ Distance (m)	Elev/Diff (m)	Site	DB
Task No:				Indus App. Type:	Not applicable
Attribute Category:	FS-Incident			Institut App. Type:	Not applicable
Context:				Depth Ground Cover:	
Date of Occurrence:				Operation Pressure:	
Time of Occurrence:				Equipment Type:	
Occr Insp Start Dt:				Equipment Model:	C24X
Incident Creat On:				Serial No:	3-01726
Instance Creat Dt:				Cylinder Capacity:	
Instance Install Dt:				Cylinder Cap Units:	
Approx Quant Rel:				Cylinder Mat Type:	
Tank Capacity:				Pump Flow Rate Cap:	
Fuels Occur Type:				Contam. Migrated:	
Occur Type Rpt:				Near Body of Water:	
Occur Category:				Drainage System:	
Fuel Type Involved:				Sub Surface Contam:	
Fuel Type Reported:				Tank Material Type:	
Enforcement Policy:				Tank Storage Type:	
Prc Escalation Req:				Tank Location Type:	
Item:					
Item Description:					
Device Installed Location:					
Venting Type:		Induced Draft (e.g., Power Vent through the chimney)			
Vent Conn Mater:		B Vent			
Vent Chimney Mater:		B Vent			
Pipeline Type:					
Pipeline Involved:					
Pipe Material:					
Regulator Location:					
Regulator Type:					
Liquid Prop Make:					
Liquid Prop Model:					
Liquid Prop Serial No:					
Liquid Prop Notes:					
Inventory Address:		55 Byward Market Square, Ottawa - Explosion			
Invent Postal Code:					
Notes:					
Contact Natural Env:					
Aff Prop Use Water:					
Occurrence Narrative:					
Operation Type Involved:					

[117](#)

4 of 4

WSW/210.0

66.9 / 2.97

670662 Ontario Ltd
55 Byward Market Square
Ottawa ON

GEN

Generator No: ON8337044
SIC Code: 531120
SIC Description: LESSORS OF NON-RESIDENTIAL BUILDINGS (EXCEPT MINI-WAREHOUSES)
Approval Years: 2013
PO Box No:
Country:
Status:
Co Admin:
Choice of Contact:
Phone No Admin:
Contaminated Facility:
MHSW Facility:

Detail(s)

Waste Class: 150
Waste Class Name: INERT INORGANIC WASTES

Map Key	Number of Records	Direction/ Distance (m)	Elev/Diff (m)	Site	DB
118	1 of 4	SSW/211.7	66.9 / 2.98	74 George Street Ottawa ON Ottawa ON K1N 5W1	EHS
Order No:	22020700469			Nearest Intersection:	
Status:	C			Municipality:	
Report Type:	Standard Report			Client Prov/State:	ON
Report Date:	10-FEB-22			Search Radius (km):	.25
Date Received:	07-FEB-22			X:	-75.6914417
Previous Site Name:				Y:	45.4270903
Lot/Building Size:					
Additional Info Ordered:	Fire Insur. Maps and/or Site Plans				
118	2 of 4	SSW/211.7	66.9 / 2.98	74 George Street Ottawa ON Ottawa ON K1N 5W1	EHS
Order No:	22020700469			Nearest Intersection:	
Status:	C			Municipality:	
Report Type:	Standard Report			Client Prov/State:	ON
Report Date:	10-FEB-22			Search Radius (km):	.25
Date Received:	07-FEB-22			X:	-75.6914417
Previous Site Name:				Y:	45.4270903
Lot/Building Size:					
Additional Info Ordered:	Fire Insur. Maps and/or Site Plans				
118	3 of 4	SSW/211.7	66.9 / 2.98	74 George Street Ottawa ON Ottawa ON K1N 5W1	EHS
Order No:	22020700469			Nearest Intersection:	
Status:	C			Municipality:	
Report Type:	Standard Report			Client Prov/State:	ON
Report Date:	10-FEB-22			Search Radius (km):	.25
Date Received:	07-FEB-22			X:	-75.6914417
Previous Site Name:				Y:	45.4270903
Lot/Building Size:					
Additional Info Ordered:	Fire Insur. Maps and/or Site Plans				
118	4 of 4	SSW/211.7	66.9 / 2.98	74 George Street Ottawa ON Ottawa ON K1N 5W1	EHS
Order No:	22020700469			Nearest Intersection:	
Status:	C			Municipality:	
Report Type:	Standard Report			Client Prov/State:	ON
Report Date:	10-FEB-22			Search Radius (km):	.25
Date Received:	07-FEB-22			X:	-75.6914417
Previous Site Name:				Y:	45.4270903
Lot/Building Size:					
Additional Info Ordered:	Fire Insur. Maps and/or Site Plans				
119	1 of 6	N/211.8	62.6 / -1.26	Cityview Rental Services 180 Murray Street Ottawa ON K1N 5M8	GEN
Generator No:	ON7688117				
SIC Code:	531111				
SIC Description:	Lessors of Residential Buildings and Dwellings (except Social Housing Projects)				
Approval Years:	07,08				
PO Box No:					
Country:					

Map Key	Number of Records	Direction/ Distance (m)	Elev/Diff (m)	Site	DB
Status: Co Admin: Choice of Contact: Phone No Admin: Contaminated Facility: MHSW Facility:					
Detail(s)					
Waste Class:		145			
Waste Class Name:		PAINT/PIGMENT/COATING RESIDUES			
119	2 of 6	N/211.8	62.6 / -1.26	180 Murray Street Ottawa ON	EHS
Order No:	20110428003		Nearest Intersection:		
Status:	C		Municipality:		
Report Type:	Standard Report		Client Prov/State: ON		
Report Date:	5/6/2011		Search Radius (km): 0.25		
Date Received:	4/28/2011 8:51:33 AM		X: -75.690588		
Previous Site Name:			Y: 45.430828		
Lot/Building Size:					
Additional Info Ordered:	Fire Insur. Maps and/or Site Plans				
119	3 of 6	N/211.8	62.6 / -1.26	180 Murray Street Ottawa ON K1N 5M8	EHS
Order No:	21040800106		Nearest Intersection:		
Status:	C		Municipality:		
Report Type:	Standard Report		Client Prov/State: ON		
Report Date:	13-APR-21		Search Radius (km): .25		
Date Received:	08-APR-21		X: -75.6906098		
Previous Site Name:			Y: 45.4307442		
Lot/Building Size:					
Additional Info Ordered:	Fire Insur. Maps and/or Site Plans				
119	4 of 6	N/211.8	62.6 / -1.26	180 Murray Street Ottawa ON K1N 5M8	EHS
Order No:	21040800106		Nearest Intersection:		
Status:	C		Municipality:		
Report Type:	Standard Report		Client Prov/State: ON		
Report Date:	13-APR-21		Search Radius (km): .25		
Date Received:	08-APR-21		X: -75.6906098		
Previous Site Name:			Y: 45.4307442		
Lot/Building Size:					
Additional Info Ordered:	Fire Insur. Maps and/or Site Plans				
119	5 of 6	N/211.8	62.6 / -1.26	180 Murray Street Ottawa ON K1N 5M8	EHS
Order No:	21040800106		Nearest Intersection:		
Status:	C		Municipality:		
Report Type:	Standard Report		Client Prov/State: ON		
Report Date:	13-APR-21		Search Radius (km): .25		
Date Received:	08-APR-21		X: -75.6906098		
Previous Site Name:			Y: 45.4307442		
Lot/Building Size:					
Additional Info Ordered:	Fire Insur. Maps and/or Site Plans				

Map Key	Number of Records	Direction/ Distance (m)	Elev/Diff (m)	Site	DB
119	6 of 6	N/211.8	62.6 / -1.26	180 Murray Street Ottawa ON K1N 5M8	EHS
Order No:	21040800106			Nearest Intersection:	
Status:	C			Municipality:	
Report Type:	Standard Report			Client Prov/State:	ON
Report Date:	13-APR-21			Search Radius (km):	.25
Date Received:	08-APR-21			X:	-75.6906098
Previous Site Name:				Y:	45.4307442
Lot/Building Size:					
Additional Info Ordered:	Fire Insur. Maps and/or Site Plans				
120	1 of 1	NE/212.8	59.8 / -4.10	185 York Street Ottawa ON	EHS
Order No:	20121120028			Nearest Intersection:	
Status:	C			Municipality:	
Report Type:	Standard Report			Client Prov/State:	ON
Report Date:	29-NOV-12			Search Radius (km):	.25
Date Received:	20-NOV-12			X:	-75.688604
Previous Site Name:				Y:	45.430293
Lot/Building Size:					
Additional Info Ordered:	Fire Insur. Maps and/or Site Plans				
121	1 of 1	SSW/213.1	65.9 / 1.98	90 George Street Limited 135 Rideau Street, Ottawa, Ontario, ON K1N 5X4	RSC
RSC ID:	4903			Cert Date:	18-Sep-06
RA No:				Cert Prop Use No:	No CPU
RSC Type:				Intended Prop Use:	Residential
Curr Property Use:	Commercial			Qual Person Name:	Mr. Terrence Guilbault
Ministry District:	OTTAWA			Stratified (Y/N):	
Filing Date:	17-Nov-06			Audit (Y/N):	
Date Ack:				Entire Leg Prop. (Y/N):	Yes
Date Returned:				Accuracy Estimate:	6 to 10 meters
Restoration Type:				Telephone:	613-2342296
Soil Type:				Fax:	613-2344610
Criteria:				Email:	
CPU Issued Sect 1686:	No				
Asmt Roll No:					
Prop ID No (PIN):	4215-138, 4215-174, 4215-180				
Property Municipal Address:	135 Rideau Street, Ottawa, Ontario,				
Mailing Address:	Suite 200 - 81 Metcalfe Street, Ottawa, Ontario K1P 6K7				
Latitude & Longitude:	45.42694440N 75.69083330W				
UTM Coordinates:	NAD83 18-445958-5030612 (converted from Latitude & Longitude)				
Consultant:					
Legal Desc:	Firstly: Parts of Block I, L, and Lot K, Plan 42482 being Part 1 in Plan 4R-13386, North Side Rideau Street, City of Ottawa. Secondly: Lot 14 and Part of Lot 15, Plan 42482 Part 1, Plan 4R-13220, North side of George Street, City of Ottawa, Regional Municipality of Ottawa-Carleton. Thirdly: Part of Lot K Plan 42482 des. as Part 2, Plan 4R-13386, North Rideau				
Measurement Method:	Digitized from a map				
Applicable Standards:	Full Depth Site Conditions Standard, with Nonpotable Ground Water, Coarse Textured Soil, for Residential/Parkland/Institutional property use				
RSC PDF:					
122	1 of 1	WNW/213.8	62.8 / -1.05	272 DALHOUSE STREET OTTAWA ON	WWIS

Map Key	Number of Records	Direction/ Distance (m)	Elev/Diff (m)	Site	DB
Well ID:	7243416			Flowing (Y/N):	
Construction Date:				Flow Rate:	
Use 1st:	Monitoring			Data Entry Status:	
Use 2nd:				Data Src:	
Final Well Status:	Observation Wells			Date Received:	06/25/2015
Water Type:				Selected Flag:	TRUE
Casing Material:				Abandonment Rec:	
Audit No:	Z163985			Contractor:	1844
Tag:	A173509			Form Version:	7
Constructn Method:				Owner:	
Elevation (m):				County:	OTTAWA-CARLETON
Elevatn Reliability:				Lot:	
Depth to Bedrock:				Concession:	
Well Depth:				Concession Name:	
Overburden/Bedrock:				Easting NAD83:	
Pump Rate:				Northing NAD83:	
Static Water Level:				Zone:	
Clear/Cloudy:				UTM Reliability:	
Municipality:	NEPEAN TOWNSHIP				
Site Info:					

PDF URL (Map): https://d2khazk8e83rdv.cloudfront.net/moe_mapping/downloads/2Water/Wells_pdfs/724\7243416.pdf

Additional Detail(s) (Map)

Well Completed Date: 03/15/2015
Year Completed: 2015
Depth (m): 4.27
Latitude: 45.4300361014786
Longitude: -75.6925286695523
Path: 724\7243416.pdf

Bore Hole Information

Bore Hole ID:	1005438735	Elevation:	
DP2BR:		Elevrc:	
Spatial Status:		Zone:	18
Code OB:		East83:	445828.00
Code OB Desc:		North83:	5030957.00
Open Hole:		Org CS:	UTM83
Cluster Kind:		UTMRC:	4
Date Completed:	03/15/2015	UTMRC Desc:	margin of error : 30 m - 100 m
Remarks:		Location Method:	wwr
Loc Method Desc:	on Water Well Record		
Elevrc Desc:			
Location Source Date:			
Improvement Location Source:			
Improvement Location Method:			
Source Revision Comment:			
Supplier Comment:			

Overburden and Bedrock Materials Interval

Formation ID: 1005658423
Layer: 1
Color:
General Color:
Mat1: 01
Most Common Material: FILL
Mat2:
Mat2 Desc:

Map Key	Number of Records	Direction/ Distance (m)	Elev/Diff (m)	Site	DB
Mat3:					
Mat3 Desc:					
Formation Top Depth:		0.0			
Formation End Depth:		0.9100000262260437			
Formation End Depth UOM:		m			
<u>Overburden and Bedrock Materials Interval</u>					
Formation ID:		1005658424			
Layer:		2			
Color:					
General Color:					
Mat1:		15			
Most Common Material:		LIMESTONE			
Mat2:		26			
Mat2 Desc:		ROCK			
Mat3:					
Mat3 Desc:					
Formation Top Depth:		0.9100000262260437			
Formation End Depth:		4.269999980926514			
Formation End Depth UOM:		m			
<u>Annular Space/Abandonment Sealing Record</u>					
Plug ID:		1005658432			
Layer:		1			
Plug From:		0.0			
Plug To:		0.6000000238418579			
Plug Depth UOM:		m			
<u>Method of Construction & Well Use</u>					
Method Construction ID:		1005658431			
Method Construction Code:		B			
Method Construction:		Other Method			
Other Method Construction:		HSA			
<u>Pipe Information</u>					
Pipe ID:		1005658422			
Casing No:		0			
Comment:					
Alt Name:					
<u>Construction Record - Casing</u>					
Casing ID:		1005658428			
Layer:		1			
Material:		5			
Open Hole or Material:		PLASTIC			
Depth From:		0.0			
Depth To:		1.2200000286102295			
Casing Diameter:		5.079999923706055			
Casing Diameter UOM:		cm			
Casing Depth UOM:		m			
<u>Construction Record - Screen</u>					

Map Key	Number of Records	Direction/ Distance (m)	Elev/Diff (m)	Site	DB
Screen ID: 1005658429					
Layer: 1					
Slot: 10					
Screen Top Depth: 1.2200000286102295					
Screen End Depth: 4.269999980926514					
Screen Material: 5					
Screen Depth UOM: m					
Screen Diameter UOM: cm					
Screen Diameter: 5.880000114440918					
<u>Water Details</u>					
Water ID: 1005658427					
Layer: 1					
Kind Code: 8					
Kind: Untested					
Water Found Depth: 3.299999952316284					
Water Found Depth UOM: m					
<u>Hole Diameter</u>					
Hole ID: 1005658425					
Diameter: 20.299999237060547					
Depth From: 0.0					
Depth To: 0.9100000262260437					
Hole Depth UOM: m					
Hole Diameter UOM: cm					
<u>Hole Diameter</u>					
Hole ID: 1005658426					
Diameter: 10.15999984741211					
Depth From: 0.8999999761581421					
Depth To: 4.269999980926514					
Hole Depth UOM: m					
Hole Diameter UOM: cm					
<u>Links</u>					
Bore Hole ID: 1005438735		Tag No: A173509			
Depth M: 4.27		Contractor: 1844			
Year Completed: 2015		Latitude: 45.4300361014786			
Well Completed Dt: 03/15/2015		Longitude: -75.6925286695523			
Audit No: Z163985		Y: 45.43003609413107			
Path: 724\7243416.pdf		X: -75.6925285084356			

[123](#) 1 of 2 W/213.9 66.0 / 2.07 Site 2 - Byward Market Parking Garage Ottawa ON K1N 9C3 **EHS**

Order No: 23070400314	Nearest Intersection:
Status: C	Municipality:
Report Type: Custom Report	Client Prov/State: ON
Report Date: 11-AUG-23	Search Radius (km): .25
Date Received: 04-JUL-23	X: -75.6930924
Previous Site Name:	Y: 45.42858382
Lot/Building Size:	
Additional Info Ordered:	

[123](#) 2 of 2 W/213.9 66.0 / 2.07 Site 2 - Byward Market Parking Garage Ottawa ON K1N 9C3 **EHS**

Map Key	Number of Records	Direction/ Distance (m)	Elev/Diff (m)	Site	DB
Order No:	23070400314			Nearest Intersection:	
Status:	C			Municipality:	
Report Type:	Custom Report			Client Prov/State:	ON
Report Date:	11-AUG-23			Search Radius (km):	.25
Date Received:	04-JUL-23			X:	-75.6930924
Previous Site Name:				Y:	45.42858382
Lot/Building Size:					
Additional Info Ordered:					
124	1 of 1	NW/214.7	62.8 / -1.05	Dalhousie St Murray St Ottawa ON	EHS
Order No:	20150211011			Nearest Intersection:	
Status:	C			Municipality:	
Report Type:	Standard Report			Client Prov/State:	ON
Report Date:	18-FEB-15			Search Radius (km):	.25
Date Received:	11-FEB-15			X:	-75.692283
Previous Site Name:				Y:	45.430239
Lot/Building Size:					
Additional Info Ordered:					
125	1 of 1	W/215.5	64.2 / 0.29	85 Clarence Street, Ottawa, Sygon ON	INC
Incident No:	575692			Any Health Impact:	No
Incident ID:	2732222			Any Enviro Impact:	No
Instance No:				Service Intrap:	Yes
Status Code:	Causal Analysis Complete			Was Prop Damaged:	Yes
Incident Status:				Reside App. Type:	Not applicable
Incident Severity:				Commer App. Type:	Other Cooking Equipment
Task No:	3303523			Indus App. Type:	Not applicable
Attribute Category:	FS-Perform L1 Incident Insp			Institut App. Type:	Not applicable
Context:				Depth Ground Cover:	
Date of Occurrence:	2011/04/08 00:00:00			Operation Pressure:	
Time of Occurrence:	12:00:00			Equipment Type:	
Occr Insp Start Dt:	2011/04/08 00:00:00			Equipment Model:	Illegible due to fire
Incident Creat On:				Serial No:	Illegible due to fire
Instance Creat Dt:				Cylinder Capacity:	
Instance Install Dt:				Cylinder Cap Units:	
Approx Quant Rel:				Cylinder Mat Type:	
Tank Capacity:				Pump Flow Rate Cap:	
Fuels Occur Type:	Fire			Contam. Migrated:	
Occur Type Rpt:				Near Body of Water:	
Occur Category:				Drainage System:	
Fuel Type Involved:	Natural Gas			Sub Surface Contam:	
Fuel Type Reported:				Tank Material Type:	
Enforcement Policy:	NULL			Tank Storage Type:	
Prc Escalation Req:	NULL			Tank Location Type:	
Item:					
Item Description:					
Device Installed Location:					
Venting Type:	Exhaust Hood				
Vent Conn Mater:	None				
Vent Chimney Mater:	C Vent (e.g., Single Wall Vent)				
Pipeline Type:					
Pipeline Involved:					
Pipe Material:					
Regulator Location:					
Regulator Type:					
Liquid Prop Make:					
Liquid Prop Model:					

Map Key	Number of Records	Direction/ Distance (m)	Elev/Diff (m)	Site	DB
Liquid Prop Serial No: Liquid Prop Notes: Inventory Address: 85 Clarence Street, Ottawa, Sygon - Fire Invent Postal Code: Notes: Contact Natural Env: Aff Prop Use Water: Occurrence Narrative: Com'l equipment fire due to grease accumulation. Operation Type Involved: Commercial (e.g. restaurant, business unit, etc)					
126	1 of 4	NE/216.7	59.8 / -4.10	185 York Street Ottawa ON K1N 5T7	EHS
Order No: 22033000289 Status: C Report Type: RSC Report (Urban) Report Date: 04-APR-22 Date Received: 30-MAR-22 Previous Site Name: Lot/Building Size: Additional Info Ordered: Fire Insur. Maps and/or Site Plans; City Directory; Aerial Photos					
Nearest Intersection: Municipality: Client Prov/State: ON Search Radius (km): .3 X: -75.68860741 Y: 45.43034179					
126	2 of 4	NE/216.7	59.8 / -4.10	185 York Street Ottawa ON K1N 5T7	EHS
Order No: 22033000289 Status: C Report Type: RSC Report (Urban) Report Date: 04-APR-22 Date Received: 30-MAR-22 Previous Site Name: Lot/Building Size: Additional Info Ordered: Fire Insur. Maps and/or Site Plans; City Directory; Aerial Photos					
Nearest Intersection: Municipality: Client Prov/State: ON Search Radius (km): .3 X: -75.68860741 Y: 45.43034179					
126	3 of 4	NE/216.7	59.8 / -4.10	185 York Street Ottawa ON K1N 5T7	EHS
Order No: 22033000289 Status: C Report Type: RSC Report (Urban) Report Date: 04-APR-22 Date Received: 30-MAR-22 Previous Site Name: Lot/Building Size: Additional Info Ordered: Fire Insur. Maps and/or Site Plans; City Directory; Aerial Photos					
Nearest Intersection: Municipality: Client Prov/State: ON Search Radius (km): .3 X: -75.68860741 Y: 45.43034179					
126	4 of 4	NE/216.7	59.8 / -4.10	185 York Street Ottawa ON K1N 5T7	EHS
Order No: 22033000289 Status: C Report Type: RSC Report (Urban) Report Date: 04-APR-22 Date Received: 30-MAR-22 Previous Site Name: Lot/Building Size: Additional Info Ordered: Fire Insur. Maps and/or Site Plans; City Directory; Aerial Photos					
Nearest Intersection: Municipality: Client Prov/State: ON Search Radius (km): .3 X: -75.68860741 Y: 45.43034179					

Map Key	Number of Records	Direction/ Distance (m)	Elev/Diff (m)	Site	DB
127	1 of 1	N/217.3	61.9 / -2.01	Mark Mikehale<UNOFFICIAL> 310 Cumberland Street Ottawa ON K1N 7H9	SPL
Ref No:	3507-A2TQNA			Municipality No:	
Year:				Nature of Damage:	
Incident Dt:	9/29/2015			Discharger Report:	
Dt MOE Arvl on Scrn:	10/1/2015			Material Group:	
MOE Reported Dt:	9/29/2015			Health/Env Conseq:	
Dt Document Closed:				Agency Involved:	
Site No:	NA				
Facility Name:					
MOE Response:	Yes				
Site County/District:					
Site Geo Ref Meth:					
Site District Office:					
Nearest Watercourse:					
Site Name:	Sidewalk<UNOFFICIAL>				
Site Address:	310 Cumberland Street				
Site Region:					
Site Municipality:	Ottawa				
Site Lot:					
Site Conc:					
Site Geo Ref Accu:					
Site Map Datum:					
Northing:					
Easting:					
Incident Cause:					
Incident Event:					
Environment Impact:					
Nature of Impact:					
Contaminant Qty:	10 L				
System Facility Address:					
Client Name:	Mark Mikehale<UNOFFICIAL>				
Client Type:					
Call Report Locatn Geodata:					
Contaminant Code:	13				
Contaminant Name:	FURNACE OIL				
Contaminant Limit 1:					
Contam Limit Freq 1:					
Contaminant UN No 1:					
Receiving Medium:					
Receiving Environment:					
Incident Reason:	Operator/Human Error				
Incident Summary:	Cumberland - oil to land				
Activity Preceding Spill:					
Property 2nd Watershed:					
Property Tertiary Watershed:					
Sector Type:	Other				
SAC Action Class:	Primary Assessment of Spills				
Source Type:					

128	1 of 1	WNW/218.3	63.9 / -0.02	100 Murray Street Ottawa ON	EHS
Order No:	20110414004			Nearest Intersection:	
Status:	C			Municipality:	
Report Type:	Custom Report			Client Prov/State:	ON
Report Date:	4/20/2011			Search Radius (km):	0.25
Date Received:	4/14/2011 9:06:36 AM			X:	-75.692897
Previous Site Name:				Y:	45.429668
Lot/Building Size:					
Additional Info Ordered:					

Map Key	Number of Records	Direction/ Distance (m)	Elev/Diff (m)	Site	DB
129	1 of 1	WNW/218.7	63.6 / -0.33	110 Murray Street ottawa ON K1N 5M6	EHS
Order No:	20080311013			Nearest Intersection:	Murray Street and Dalhousie Street
Status:	C			Municipality:	ottawa
Report Type:	Complete Report			Client Prov/State:	ON
Report Date:	3/19/2008			Search Radius (km):	0.25
Date Received:	3/11/2008			X:	-75.692777
Previous Site Name:				Y:	45.429862
Lot/Building Size:					
Additional Info Ordered:	Fire Insur. Maps And /or Site Plans				
130	1 of 1	SSW/220.1	65.8 / 1.92	117 RIDEAU ST Ottawa ON	WWIS
Well ID:	7217514			Flowing (Y/N):	
Construction Date:				Flow Rate:	
Use 1st:	Monitoring and Test Hole			Data Entry Status:	
Use 2nd:	0			Data Src:	
Final Well Status:	Observation Wells			Date Received:	03/13/2014
Water Type:				Selected Flag:	TRUE
Casing Material:				Abandonment Rec:	
Audit No:	Z178048			Contractor:	7241
Tag:	A155781			Form Version:	7
Constructn Method:				Owner:	
Elevation (m):				County:	OTTAWA-CARLETON
Elevatn Reliability:				Lot:	
Depth to Bedrock:				Concession:	
Well Depth:				Concession Name:	
Overburden/Bedrock:				Easting NAD83:	
Pump Rate:				Northing NAD83:	
Static Water Level:				Zone:	
Clear/Cloudy:				UTM Reliability:	
Municipality:	NEPEAN TOWNSHIP				
Site Info:					
PDF URL (Map):	https://d2khazk8e83rdv.cloudfront.net/moe_mapping/downloads/2Water/Wells_pdfs/721\7217514.pdf				
Additional Detail(s) (Map)					
Well Completed Date:	02/05/2014				
Year Completed:	2014				
Depth (m):	15.2				
Latitude:	45.4269302584743				
Longitude:	-75.6911101041945				
Path:	721\7217514.pdf				
Bore Hole Information					
Bore Hole ID:	1004720084			Elevation:	
DP2BR:				Elevrc:	
Spatial Status:				Zone:	18
Code OB:				East83:	445936.00
Code OB Desc:				North83:	5030611.00
Open Hole:				Org CS:	UTM83
Cluster Kind:				UTMRC:	4
Date Completed:	02/05/2014			UTMRC Desc:	margin of error : 30 m - 100 m
Remarks:				Location Method:	wwr
Loc Method Desc:	on Water Well Record				
Elevrc Desc:					

Map Key	Number of Records	Direction/ Distance (m)	Elev/Diff (m)	Site	DB
<i>Location Source Date:</i>					
<i>Improvement Location Source:</i>					
<i>Improvement Location Method:</i>					
<i>Source Revision Comment:</i>					
<i>Supplier Comment:</i>					
<u><i>Overburden and Bedrock</i></u>					
<u><i>Materials Interval</i></u>					
<i>Formation ID:</i>		1005095007			
<i>Layer:</i>		1			
<i>Color:</i>		2			
<i>General Color:</i>		GREY			
<i>Mat1:</i>					
<i>Most Common Material:</i>					
<i>Mat2:</i>					
<i>Mat2 Desc:</i>					
<i>Mat3:</i>		73			
<i>Mat3 Desc:</i>		HARD			
<i>Formation Top Depth:</i>		0.0			
<i>Formation End Depth:</i>		0.3100000023841858			
<i>Formation End Depth UOM:</i>		m			
<u><i>Overburden and Bedrock</i></u>					
<u><i>Materials Interval</i></u>					
<i>Formation ID:</i>		1005095008			
<i>Layer:</i>		2			
<i>Color:</i>		2			
<i>General Color:</i>		GREY			
<i>Mat1:</i>		11			
<i>Most Common Material:</i>		GRAVEL			
<i>Mat2:</i>		17			
<i>Mat2 Desc:</i>		SHALE			
<i>Mat3:</i>		71			
<i>Mat3 Desc:</i>		FRACTURED			
<i>Formation Top Depth:</i>		0.3100000023841858			
<i>Formation End Depth:</i>		0.6100000143051147			
<i>Formation End Depth UOM:</i>		m			
<u><i>Overburden and Bedrock</i></u>					
<u><i>Materials Interval</i></u>					
<i>Formation ID:</i>		1005095009			
<i>Layer:</i>		3			
<i>Color:</i>		2			
<i>General Color:</i>		GREY			
<i>Mat1:</i>		17			
<i>Most Common Material:</i>		SHALE			
<i>Mat2:</i>		73			
<i>Mat2 Desc:</i>		HARD			
<i>Mat3:</i>		71			
<i>Mat3 Desc:</i>		FRACTURED			
<i>Formation Top Depth:</i>		0.6100000143051147			
<i>Formation End Depth:</i>		15.199999809265137			
<i>Formation End Depth UOM:</i>		m			
<u><i>Annular Space/Abandonment</i></u>					
<u><i>Sealing Record</i></u>					
<i>Plug ID:</i>		1005095019			
<i>Layer:</i>		3			

Map Key	Number of Records	Direction/ Distance (m)	Elev/Diff (m)	Site	DB
Plug From:		1.2200000286102295			
Plug To:		15.199999809265137			
Plug Depth UOM:		m			
<u>Annular Space/Abandonment Sealing Record</u>					
Plug ID:		1005095018			
Layer:		2			
Plug From:		0.3100000023841858			
Plug To:		1.2200000286102295			
Plug Depth UOM:		m			
<u>Annular Space/Abandonment Sealing Record</u>					
Plug ID:		1005095017			
Layer:		1			
Plug From:		0.0			
Plug To:		0.3100000023841858			
Plug Depth UOM:		m			
<u>Method of Construction & Well Use</u>					
Method Construction ID:		1005095016			
Method Construction Code:		D			
Method Construction:		Direct Push			
Other Method Construction:					
<u>Pipe Information</u>					
Pipe ID:		1005095006			
Casing No:		0			
Comment:					
Alt Name:					
<u>Construction Record - Casing</u>					
Casing ID:		1005095012			
Layer:		1			
Material:		5			
Open Hole or Material:		PLASTIC			
Depth From:		0.0			
Depth To:		1.5			
Casing Diameter:		3.450000047683716			
Casing Diameter UOM:		cm			
Casing Depth UOM:		m			
<u>Construction Record - Screen</u>					
Screen ID:		1005095013			
Layer:		1			
Slot:		10			
Screen Top Depth:		1.5			
Screen End Depth:		15.199999809265137			
Screen Material:		5			
Screen Depth UOM:		m			
Screen Diameter UOM:		cm			
Screen Diameter:		4.210000038146973			

Map Key	Number of Records	Direction/ Distance (m)	Elev/Diff (m)	Site	DB
<u>Water Details</u>					
Water ID:		1005095011			
Layer:					
Kind Code:					
Kind:					
Water Found Depth:					
Water Found Depth UOM:		m			
<u>Hole Diameter</u>					
Hole ID:		1005095010			
Diameter:		5.710000038146973			
Depth From:		0.0			
Depth To:		15.199999809265137			
Hole Depth UOM:		m			
Hole Diameter UOM:		cm			
<u>Links</u>					
Bore Hole ID:	1004720084			Tag No:	A155781
Depth M:	15.2			Contractor:	7241
Year Completed:	2014			Latitude:	45.4269302584743
Well Completed Dt:	02/05/2014			Longitude:	-75.6911101041945
Audit No:	Z178048			Y:	45.42693025151428
Path:	721\7217514.pdf			X:	-75.69110994177554
131	1 of 1	N/222.0	61.9 / -2.01	Mark Mikhael 308 Cumberland St Ottawa ON K1N 7H9	SPL
Ref No:	8364-A2VK5C			Municipality No:	
Year:				Nature of Damage:	
Incident Dt:	9/24/2015			Discharger Report:	
Dt MOE Arvl on Scn:				Material Group:	
MOE Reported Dt:	10/1/2015			Health/Env Conseq:	
Dt Document Closed:				Agency Involved:	
Site No:	3450-A3RQEL				
Facility Name:					
MOE Response:	No				
Site County/District:					
Site Geo Ref Meth:	NA				
Site District Office:					
Nearest Watercourse:					
Site Name:	308 Cumberland Street				
Site Address:	308 Cumberland St				
Site Region:					
Site Municipality:	Ottawa				
Site Lot:					
Site Conc:					
Site Geo Ref Accu:	NA				
Site Map Datum:	NA				
Northing:	NA				
Easting:	NA				
Incident Cause:					
Incident Event:					
Environment Impact:					
Nature of Impact:					
Contaminant Qty:	75 L				
System Facility Address:					
Client Name:	Mark Mikhael				
Client Type:					

Map Key	Number of Records	Direction/ Distance (m)	Elev/Diff (m)	Site	DB
Call Report Locatn Geodata:					
Contaminant Code:	13				
Contaminant Name:	FURNACE OIL				
Contaminant Limit 1:					
Contam Limit Freq 1:					
Contaminant UN No 1:					
Receiving Medium:					
Receiving Environment:					
Incident Reason:	Operator/Human Error				
Incident Summary:	TSSA FSB: furnace oil spill during removal of tank				
Activity Preceding Spill:					
Property 2nd Watershed:					
Property Tertiary Watershed:					
Sector Type:	Miscellaneous Industrial				
SAC Action Class:	TSSA - Fuel Safety Branch - Hydrocarbon Fuel Release/Spill				
Source Type:					
132	1 of 1	SSE/223.0	65.9 / 1.98	RIDEAU COLOR 168 RIDEAU STREET OTTAWA ON K1W 5X6	GEN
Generator No:	ON1745900				
SIC Code:	6571				
SIC Description:	CAMERA/PHOTO. SUPPLY				
Approval Years:	93,94,95,96,97,98,99,00,01				
PO Box No:					
Country:					
Status:					
Co Admin:					
Choice of Contact:					
Phone No Admin:					
Contaminated Facility:					
MHSW Facility:					
<u>Detail(s)</u>					
Waste Class:	264				
Waste Class Name:	PHOTOPROCESSING WASTES				
133	1 of 1	NW/223.6	62.9 / -1.02	Spade Media Inc. 267 Dalhousie St Suite 2 Ottawa ON K1N 7E3	SCT
Established:	01-JUN-07				
Plant Size (ft²):					
Employment:					
<u>--Details--</u>					
Description:	Periodical Publishers				
SIC/NAICS Code:	511120				
134	1 of 1	WSW/227.6	66.9 / 2.98	ON	BORE
Borehole ID:	613537			Inclin FLG:	No
OGF ID:	215514798			SP Status:	Initial Entry
Status:				Surv Elev:	No
Type:	Borehole			Piezometer:	No
Use:				Primary Name:	
Completion Date:	JUN-1972			Municipality:	

Map Key	Number of Records	Direction/ Distance (m)	Elev/Diff (m)	Site	DB
Static Water Level: Primary Water Use: Sec. Water Use: Total Depth m: 5.4 Depth Ref: Ground Surface Depth Elev: Drill Method: Orig Ground Elev m: 63.1 Elev Reliabil Note: DEM Ground Elev m: 62.7 Concession: Location D: Survey D: Comments:				Lot: Township: Latitude DD: 45.42792 Longitude DD: -75.69298 UTM Zone: 18 Easting: 445791 Northing: 5030722 Location Accuracy: Accuracy: Not Applicable	
<u>Borehole Geology Stratum</u>					
Geology Stratum ID: 218395533 Top Depth: .3 Bottom Depth: .8 Material Color: Material 1: Material 2: Till Material 3: Bedrock Material 4: Granuls Gsc Material Description: Stratum Description: ARTIFICIAL.				Mat Consistency: Material Moisture: Material Texture: Non Geo Mat Type: Geologic Formation: Geologic Group: Geologic Period: Depositional Gen:	
Geology Stratum ID: 218395534 Top Depth: .8 Bottom Depth: 1.5 Material Color: Material 1: Sand Material 2: Silt Material 3: Clay Material 4: Gsc Material Description: Stratum Description: SAND.				Mat Consistency: Material Moisture: Material Texture: Non Geo Mat Type: Geologic Formation: Geologic Group: Geologic Period: Depositional Gen:	
Geology Stratum ID: 218395535 Top Depth: 1.5 Bottom Depth: 2.3 Material Color: Material 1: Sand Material 2: Silt Material 3: Material 4: Gsc Material Description: Stratum Description: SAND. DENSE.				Mat Consistency: Dense Material Moisture: Material Texture: Non Geo Mat Type: Geologic Formation: Geologic Group: Geologic Period: Depositional Gen:	
Geology Stratum ID: 218395537 Top Depth: 3.8 Bottom Depth: 5.4 Material Color: Material 1: Bedrock Material 2: Limestone Material 3: Material 4: Gsc Material Description: Stratum Description: BEDROCK. 00010 012 00025 017 00050 022 000100120002500800050024. BEDROCK. SOUND,S **Note: Many records provided by the department have a truncated [Stratum Description] field.				Mat Consistency: Material Moisture: Material Texture: Non Geo Mat Type: Geologic Formation: Geologic Group: Geologic Period: Depositional Gen:	
Geology Stratum ID: 218395536 Top Depth: 2.3 Bottom Depth: 3.8				Mat Consistency: Material Moisture: Material Texture:	

Map Key	Number of Records	Direction/ Distance (m)	Elev/Diff (m)	Site	DB
Material Color: Material 1: Bedrock Material 2: Limestone Material 3: Material 4: Gsc Material Description: Stratum Description: BEDROCK.				Non Geo Mat Type: Geologic Formation: Geologic Group: Geologic Period: Depositional Gen:	
Geology Stratum ID: 218395532 Top Depth: 0 Bottom Depth: .3 Material Color: Material 1: Material 2: Asphalt Material 3: Sand Material 4: Gravel Gsc Material Description: Stratum Description: ARTIFICIAL.				Mat Consistency: Material Moisture: Material Texture: Non Geo Mat Type: Geologic Formation: Geologic Group: Geologic Period: Depositional Gen:	
Source					
Source Type: Data Survey Source Orig: Geological Survey of Canada Source Date: 1956-1972 Confidence: H Observatio: Source Name: Urban Geology Automated Information System (UGAIS) Source Details: File: OTTAWA2.txt RecordID: 060450 NTS_Sheet: 31G05G Confiden 1: Logged by professional. Exact and complete description of material and properties.		Source Appl: Spatial/Tabular Source Iden: 1 Scale or Res: Varies Horizontal: NAD27 Verticalda: Mean Average Sea Level			
Source List					
Source Identifier: 1 Source Type: Data Survey Source Date: 1956-1972 Scale or Resolution: Varies Source Name: Urban Geology Automated Information System (UGAIS) Source Originators: Geological Survey of Canada		Horizontal Datum: NAD27 Vertical Datum: Mean Average Sea Level Projection Name: Universal Transverse Mercator			
135	1 of 8	W/229.5	64.9 / 0.98	PUC 70 CLARENCE STREET OTTAWA CITY ON	SPL
Ref No: 106867 Year: Incident Dt: 10/26/1994 Dt MOE Arvl on Scn: MOE Reported Dt: 10/31/1994 Dt Document Closed: Site No: Facility Name: MOE Response: Site County/District: Site Geo Ref Meth: Site District Office: Nearest Watercourse: Site Name: Site Address: Site Region: Site Municipality: OTTAWA CITY Site Lot: Site Conc: Site Geo Ref Accu:		Municipality No: 20101 Nature of Damage: Discharger Report: Material Group: Health/Env Conseq: Agency Involved:			

Map Key	Number of Records	Direction/ Distance (m)	Elev/Diff (m)	Site	DB
Site Map Datum: Northing: Easting: Incident Cause: PIPE/HOSE LEAK Incident Event: Environment Impact: POSSIBLE Nature of Impact: Soil contamination Contaminant Qty: System Facility Address: Client Name: Client Type: Call Report Locatn Geodata: Contaminant Code: Contaminant Name: Contaminant Limit 1: Contam Limit Freq 1: Contaminant UN No 1: Receiving Medium: LAND Receiving Environment: Incident Reason: EQUIPMENT FAILURE Incident Summary: CITY OF OTTAWA-UKN QTY HYDRAULIC OIL TO GROUND, LEAK IN ELEVATOR. Activity Preceding Spill: Property 2nd Watershed: Property Tertiary Watershed: Sector Type: SAC Action Class: Source Type:					

135	2 of 8	W/229.5	64.9 / 0.98	City of Ottawa 70 clarence street ottawa ON K1N 5P5	GEN
---------------------	--------	---------	-------------	---	-----

Generator No: ON4883078
SIC Code: 812930
SIC Description: 812930
Approval Years: 2016
PO Box No:
Country: Canada
Status:
Co Admin:
Choice of Contact: CO_OFFICIAL
Phone No Admin:
Contaminated Facility: No
MHSW Facility: No

Detail(s)

Waste Class: 251
Waste Class Name: OIL SKIMMINGS & SLUDGES

135	3 of 8	W/229.5	64.9 / 0.98	City of Ottawa 70 clarence street ottawa ON K1N 5P5	GEN
---------------------	--------	---------	-------------	---	-----

Generator No: ON4883078
SIC Code: 812930
SIC Description: 812930
Approval Years: 2015
PO Box No:
Country: Canada
Status:
Co Admin:

Map Key	Number of Records	Direction/ Distance (m)	Elev/Diff (m)	Site	DB
Choice of Contact: Phone No Admin: Contaminated Facility: MHSW Facility:		CO_OFFICIAL No No			
<u>Detail(s)</u>					
Waste Class: Waste Class Name:		251 OIL SKIMMINGS & SLUDGES			
135	4 of 8	W/229.5	64.9 / 0.98	City of Ottawa 70 clarence street ottawa ON K1N 5P5	GEN
Generator No: SIC Code: SIC Description: Approval Years: PO Box No: Country: Status: Co Admin: Choice of Contact: Phone No Admin: Contaminated Facility: MHSW Facility:		ON4883078 812930 812930 2014 Canada CO_OFFICIAL No No			
<u>Detail(s)</u>					
Waste Class: Waste Class Name:		251 OIL SKIMMINGS & SLUDGES			
135	5 of 8	W/229.5	64.9 / 0.98	City of Ottawa 70 clarence street ottawa ON K1N 5P5	GEN
Generator No: SIC Code: SIC Description: Approval Years: PO Box No: Country: Status: Co Admin: Choice of Contact: Phone No Admin: Contaminated Facility: MHSW Facility:		ON4883078 As of Dec 2018 Canada Registered			
<u>Detail(s)</u>					
Waste Class: Waste Class Name:		251 L Waste oils/sludges (petroleum based)			
135	6 of 8	W/229.5	64.9 / 0.98	City of Ottawa 70 clarence street ottawa ON K1N 5P5	GEN
Generator No: SIC Code: SIC Description:		ON4883078			

Map Key	Number of Records	Direction/ Distance (m)	Elev/Diff (m)	Site	DB
Approval Years: PO Box No: Country: Status: Co Admin: Choice of Contact: Phone No Admin: Contaminated Facility: MHSW Facility:		As of Jul 2020 Canada Registered			
<u>Detail(s)</u>					
Waste Class: Waste Class Name:		251 L Waste oils/sludges (petroleum based)			
135	7 of 8	W/229.5	64.9 / 0.98	City of Ottawa 70 clarence street ottawa ON K1N 5P5	GEN
Generator No: SIC Code: SIC Description: Approval Years: PO Box No: Country: Status: Co Admin: Choice of Contact: Phone No Admin: Contaminated Facility: MHSW Facility:		ON4883078 As of Nov 2021 Canada Registered			
<u>Detail(s)</u>					
Waste Class: Waste Class Name:		251 L Waste oils/sludges (petroleum based)			
135	8 of 8	W/229.5	64.9 / 0.98	City of Ottawa 70 clarence street ottawa ON K1N 5P5	GEN
Generator No: SIC Code: SIC Description: Approval Years: PO Box No: Country: Status: Co Admin: Choice of Contact: Phone No Admin: Contaminated Facility: MHSW Facility:		ON4883078 As of Oct 2022 Canada Registered			
<u>Detail(s)</u>					
Waste Class: Waste Class Name:		251 L OIL SKIMMINGS & SLUDGES			
136	1 of 5	NW/230.8	62.9 / -1.02	MARIGOLD JEWELLERS 266 DALHOUSIE ST	SCT

Map Key	Number of Records	Direction/ Distance (m)	Elev/Diff (m)	Site	DB
OTTAWA ON K1N 7E4					
Established:		1985			
Plant Size (ft²):		0			
Employment:		2			
--Details--					
Description:		Jewellery and Silverware Manufacturing			
SIC/NAICS Code:		339910			
136	2 of 5	NW/230.8	62.9 / -1.02	PHARMACIE BRISSON LTEE 270 DALHOUSIE STREET OTTAWA ON K1N 7E4	GEN
Generator No:		ON2538100			
SIC Code:		6031			
SIC Description:		PHARMACIES			
Approval Years:		99,00,01			
PO Box No:					
Country:					
Status:					
Co Admin:					
Choice of Contact:					
Phone No Admin:					
Contaminated Facility:					
MHSW Facility:					
<u>Detail(s)</u>					
Waste Class:		261			
Waste Class Name:		PHARMACEUTICALS			
Waste Class:		312			
Waste Class Name:		PATHOLOGICAL WASTES			
136	3 of 5	NW/230.8	62.9 / -1.02	Marigold Design Studio Ltd. 266 Dalhousie St Ottawa ON K1N 7E4	SCT
Established:		6/1/1985			
Plant Size (ft²):		600			
Employment:					
--Details--					
Description:		Jewellery and Silverware Manufacturing			
SIC/NAICS Code:		339910			
136	4 of 5	NW/230.8	62.9 / -1.02	Pharmacie Brisson Pharmacy Limited 270 Dalhousie street Ottawa ON K1N7E4	GEN
Generator No:		ON7015749			
SIC Code:					
SIC Description:					
Approval Years:		As of Nov 2021			
PO Box No:					
Country:		Canada			
Status:		Registered			

Map Key	Number of Records	Direction/ Distance (m)	Elev/Diff (m)	Site	DB
Co Admin: Choice of Contact: Phone No Admin: Contaminated Facility: MHSW Facility:					
<u>Detail(s)</u>					
Waste Class:		312 P			
Waste Class Name:		Pathological wastes			
Waste Class:		261 A			
Waste Class Name:		Pharmaceuticals			
136	5 of 5	NW/230.8	62.9 / -1.02	Pharmacie Brisson Pharmacy Limited 270 Dalhousie street Ottawa ON K1N7E4	GEN
Generator No:		ON7015749			
SIC Code:					
SIC Description:					
Approval Years:		As of Oct 2022			
PO Box No:					
Country:		Canada			
Status:		Registered			
Co Admin:					
Choice of Contact:					
Phone No Admin:					
Contaminated Facility:					
MHSW Facility:					
<u>Detail(s)</u>					
Waste Class:		261 A			
Waste Class Name:		PHARMACEUTICALS			
Waste Class:		312 P			
Waste Class Name:		PATHOLOGICAL WASTES			
137	1 of 4	WNW/232.8	63.9 / -0.02	100 Murray Street ottawa on Ottawa ON K1N	EHS
Order No:		22013100343		Nearest Intersection:	
Status:		C		Municipality:	
Report Type:		Standard Report		Client Prov/State: ON	
Report Date:		03-FEB-22		Search Radius (km): .25	
Date Received:		31-JAN-22		X: -75.6930875	
Previous Site Name:				Y: 45.4297189	
Lot/Building Size:					
Additional Info Ordered:					
137	2 of 4	WNW/232.8	63.9 / -0.02	100 Murray Street ottawa on Ottawa ON K1N	EHS
Order No:		22013100343		Nearest Intersection:	
Status:		C		Municipality:	
Report Type:		Standard Report		Client Prov/State: ON	
Report Date:		03-FEB-22		Search Radius (km): .25	
Date Received:		31-JAN-22		X: -75.6930875	
Previous Site Name:				Y: 45.4297189	
Lot/Building Size:					

Map Key	Number of Records	Direction/ Distance (m)	Elev/Diff (m)	Site	DB
<i>Additional Info Ordered:</i>					
137	3 of 4	WNW/232.8	63.9 / -0.02	100 Murray Street ottawa on Ottawa ON K1N	EHS
Order No:	22013100343			Nearest Intersection:	
Status:	C			Municipality:	
Report Type:	Standard Report			Client Prov/State:	ON
Report Date:	03-FEB-22			Search Radius (km):	.25
Date Received:	31-JAN-22			X:	-75.6930875
Previous Site Name:				Y:	45.4297189
Lot/Building Size:					
Additional Info Ordered:					
137	4 of 4	WNW/232.8	63.9 / -0.02	100 Murray Street ottawa on Ottawa ON K1N	EHS
Order No:	22013100343			Nearest Intersection:	
Status:	C			Municipality:	
Report Type:	Standard Report			Client Prov/State:	ON
Report Date:	03-FEB-22			Search Radius (km):	.25
Date Received:	31-JAN-22			X:	-75.6930875
Previous Site Name:				Y:	45.4297189
Lot/Building Size:					
Additional Info Ordered:					
138	1 of 1	NNW/233.8	62.6 / -1.33	Capital Elevator Ltd. 159 Murray St Ottawa ON K1N 5M7	GEN
Generator No:	ON3667784				
SIC Code:					
SIC Description:					
Approval Years:	As of Nov 2021				
PO Box No:					
Country:	Canada				
Status:	Registered				
Co Admin:					
Choice of Contact:					
Phone No Admin:					
Contaminated Facility:					
MHSW Facility:					
Detail(s)					
Waste Class:	252 L				
Waste Class Name:	Waste crankcase oils and lubricants				
139	1 of 1	N/234.9	62.0 / -1.90	302 CUMBERLAND STREET, OTTAWA ON	INC
Incident No:	1566258			Any Health Impact:	No
Incident ID:				Any Enviro Impact:	No
Instance No:				Service Intrap:	Yes
Status Code:				Was Prop Damaged:	Yes
Incident Status:				Reside App. Type:	
Incident Severity:				Commer App. Type:	
Task No:	5346233			Indus App. Type:	
Attribute Category:	FS-Perform L1 Incident Insp			Institut App. Type:	

Map Key	Number of Records	Direction/ Distance (m)	Elev/Diff (m)	Site	DB
Context: Date of Occurrence: 2015/01/29 00:00:00 Time of Occurrence: NULL Occr Insp Start Dt: 2015/01/29 00:00:00 Incident Creat On: Instance Creat Dt: Instance Install Dt: Approx Quant Rel: Tank Capacity: Fuels Occur Type: CO Release Occur Type Rpt: Occur Category: Fuel Type Involved: Natural Gas Fuel Type Reported: Enforcement Policy: NULL Prc Escalation Req: NULL Item: Item Description: Device Installed Location: Venting Type: Vent Conn Mater: Vent Chimney Mater: Pipeline Type: Pipeline Involved: Pipe Material: Regulator Location: Regulator Type: Liquid Prop Make: Liquid Prop Model: Liquid Prop Serial No: Liquid Prop Notes: Inventory Address: 302 CUMBERLAND STREET, OTTAWA - CO RELEASE Invent Postal Code: Notes: Contact Natural Env: Aff Prop Use Water: Occurrence Narrative: plugged boiler, corroded vent connector, partially collapsed chimney Operation Type Involved: Commercial (e.g. restaurant, business unit, etc)				Depth Ground Cover: Operation Pressure: Equipment Type: Equipment Model: Serial No: Cylinder Capacity: Cylinder Cap Units: Cylinder Mat Type: Pump Flow Rate Cap: Contam. Migrated: Near Body of Water: Drainage System: Sub Surface Contam: Tank Material Type: Tank Storage Type: Tank Location Type:	

[140](#)

1 of 1

ENE/235.8

60.6 / -3.34

350 King Edward (Former Bank of Canada Bldg)

FCS

Ottawa ON

SGC:	3506008
Site ID:	24781001
Departmental ID:	National Capital 24781001
Depart Code:	SVC
Class Type:	N
Class:	Not a Priority for Action
Site Name:	350 King Edward (Former Bank of Canada Bldg)
Site Name (FR):	350 King Edward (ancien immeuble de la Banque du Canada)
Site Status:	Closed
Site Status Desc:	Remediation / risk management completed. No further action required.
Site Status (FR):	Fermé
Description (FR):	Assainissement terminé ou mesures de gestion des risques prises. Aucune autre mesure nécessaire.
Involv Code:	
Census Division:	Ottawa
Municipality:	Ottawa
Census Sub Class:	1
Latitude:	45.429740
Longitude:	-75.687650
Location:	
Protected Data:	0
FED:	078

Map Key	Number of Records	Direction/ Distance (m)	Elev/Diff (m)	Site	DB
Fed Electoral District:		Ottawa--Vanier			
Fed Electoral District (FR):		Ottawa--Vanier			
Metro:					
Nearest Pop. Area:					
Highest Step Cmpltd:	8				
Site Deleted Flag:					
Created:		2005-07-28T11:43:00			
Modified:		2017-05-26T15:26:00			
Property No.:		24781			
Est m³ Contmnted:		13,668			
Est Ha Contmnted:					
Est Tons Contamin:					
Est Population at 1 Km:		18,907			
Est Population at 5 Km:		226,384			
Est Population at 10 Km:		608,129			
Est Population at 25 Km:		1,206,460			
Est Population at 50 Km:		1,436,457			
Reporting Org:		Public Services and Procurement Canada			
Reporting Org (FR):		Services publics et Approvisionnement Canada			
Reason for Involv:		Federal Real Property			
Reason for Involv (FR):		Biens immobiliers fédéraux			
Liabile Third Party:					
Class (FR):		Priorité d'intervention nulle			
Action Plan:		Record of Site Condition completed.			
Action Plan (FR):		Rapport de l'état du site complété.			
Site Mgmt Strategy:					
Minimap URL:		http://www.tbs-sct.gc.ca/fcsi-rscf/minimap.aspx?fsi=24781001			
Additional Info:		Poly-aromatic Hydrocarbons (PAH) contaminated soil was detected east of the building along King Edward Avenue and at the southwest corner of the property. Poly-aromatic Hydrocarbons (PAH) contaminated groundwater was detected west of the building			
Additional Info (FR):		Sols contaminés aux hydrocarbures poly-aromatiques (HAP) observés à l'est du bâtiment le long de l'av. King Edward et au coin sud-ouest de la propriété. Des eaux souterraines contaminées aux hydrocarbures poly-aromatiques (HAP) également détectées à l'ouest de l'édifice			
<u>Contamination</u>					
Contaminant:		PAHs (polycyclic aromatic hydrocarbon)			
Contamination (FR):		HAP (hydrocarbures aromatiques polycycliques)			
Medium Code:		5			
Medium:		Soil			
Medium (FR):		Sol			
Contaminant:		Metal, metalloid, and organometallic			
Contamination (FR):		Métaux, métalloïdes, et organométalliques			
Medium Code:		5			
Medium:		Soil			
Medium (FR):		Sol			
Contaminant:		PHCs (petroleum hydrocarbons)			
Contamination (FR):		HCP (hydrocarbures pétroliers)			
Medium Code:		2			
Medium:		Groundwater			
Medium (FR):		Eau souterraine			
Contaminant:		PAHs (polycyclic aromatic hydrocarbon)			
Contamination (FR):		HAP (hydrocarbures aromatiques polycycliques)			
Medium Code:		2			
Medium:		Groundwater			
Medium (FR):		Eau souterraine			
Contaminant:		Metal, metalloid, and organometallic			
Contamination (FR):		Métaux, métalloïdes, et organométalliques			
Medium Code:		2			
Medium:		Groundwater			
Medium (FR):		Eau souterraine			

Map Key	Number of Records	Direction/ Distance (m)	Elev/Diff (m)	Site	DB
Contaminant:				PHCs (petroleum hydrocarbons)	
Contamination (FR):				HCP (hydrocarbures pétroliers)	
Medium Code:				5	
Medium:				Soil	
Medium (FR):				Sol	
<u>Annual Data</u>					
Fiscal Year:				2006-2007	
Reporting Organization:				SVC	
Reporting Organization (EN):				Public Services and Procurement Canada	
Reporting Organization (FR):				Services publics et Approvisionnement Canada	
Class Type:					
Class (EN):					
Class (FR):					
CCME Flag:					
CCME NCS Year:					
Step Name (EN):					
Step Name (FR):					
Highest Step Completed:			08		
Highest Step Completed Desc:					
Planned Compl Date Step7:					
Planned Compl Date Step8:					
Planned Compl Date Step9:					
Created:					
Modified:					
NCSCS Year:					
Closed:			No		
Actual Cubic Metres Rem:			0		
Actual Hectares Rem:			0		
Actual Tons Remediated:			0		
Total Asmt Expenditure:			\$0.00		
Total Remediation Expenditure:			\$0.00		
Total Care/Maint Expenditur:			\$0.00		
Total Mntring Expenditure:			\$0.00		
Ttl Expenditure Reduc Liabil:					
FCSAP Asmt Expenditure:			\$0.00		
FCSAP Remed Expenditure:			\$0.00		
FCSAP Care/Maint Expenditur:			\$0.00		
FCSAP Mntring Expenditure:			\$0.00		
<u>Annual Data</u>					
Fiscal Year:				2005-2006	
Reporting Organization:				SVC	
Reporting Organization (EN):				Public Services and Procurement Canada	
Reporting Organization (FR):				Services publics et Approvisionnement Canada	
Class Type:					
Class (EN):					
Class (FR):					
CCME Flag:					
CCME NCS Year:					
Step Name (EN):					
Step Name (FR):					
Highest Step Completed:			07		
Highest Step Completed Desc:					
Planned Compl Date Step7:					
Planned Compl Date Step8:					
Planned Compl Date Step9:					
Created:					
Modified:					
NCSCS Year:					
Closed:			No		

Map Key	Number of Records	Direction/ Distance (m)	Elev/Diff (m)	Site	DB
Actual Cubic Metres Rem:	0				
Actual Hectares Rem:	0				
Actual Tons Remediated:	0				
Total Asmt Expenditure:	\$0.00				
Total Remediation Expenditure:	\$0.00				
Total Care/Maint Expenditur:	\$0.00				
Total Mntring Expenditure:	\$0.00				
Ttl Expenditure Reduc Liabil:					
FCSAP Asmt Expenditure:	\$0.00				
FCSAP Remed Expenditure:	\$0.00				
FCSAP Care/Maint Expenditur:	\$0.00				
FCSAP Mntring Expenditure:	\$0.00				

Annual Data

Fiscal Year: 2008-2009
Reporting Organization: SVC
Reporting Organization (EN): Public Services and Procurement Canada
Reporting Organization (FR): Services publics et Approvisionnement Canada
Class Type:
Class (EN):
Class (FR):
CCME Flag:
CCME NCS Year:
Step Name (EN):
Step Name (FR):
Highest Step Completed: 08
Highest Step Completed Desc:
Planned Compl Date Step7:
Planned Compl Date Step8:
Planned Compl Date Step9:
Created:
Modified:
NCSCS Year:
Closed: No
Actual Cubic Metres Rem: 0
Actual Hectares Rem: 0
Actual Tons Remediated: 0
Total Asmt Expenditure: \$40,659.62
Total Remediation Expenditure: \$40,659.62
Total Care/Maint Expenditur: \$0.00
Total Mntring Expenditure: \$0.00
Ttl Expenditure Reduc Liabil:
FCSAP Asmt Expenditure: \$0.00
FCSAP Remed Expenditure: \$32,527.70
FCSAP Care/Maint Expenditur: \$0.00
FCSAP Mntring Expenditure: \$0.00

Annual Data

Fiscal Year: 2009-2010
Reporting Organization: SVC
Reporting Organization (EN): Public Services and Procurement Canada
Reporting Organization (FR): Services publics et Approvisionnement Canada
Class Type:
Class (EN):
Class (FR):
CCME Flag:
CCME NCS Year:
Step Name (EN):
Step Name (FR):
Highest Step Completed: 08
Highest Step Completed Desc:
Planned Compl Date Step7:

Map Key	Number of Records	Direction/ Distance (m)	Elev/Diff (m)	Site	DB
---------	-------------------	----------------------------	------------------	------	----

Planned Compl Date Step8:
Planned Compl Date Step9:
Created:
Modified:
NCSCS Year:
Closed: No
Actual Cubic Metres Rem: 0
Actual Hectares Rem: 0
Actual Tons Remediated: 0
Total Asmt Expenditure: \$24,425.10
Total Remediation Expenditure: \$24,425.10
Total Care/Maint Expenditur: \$0.00
Total Mntring Expenditure: \$0.00
Ttl Expenditure Reduc Liabil:
FCSAP Asmt Expenditure: \$0.00
FCSAP Remed Expenditure: \$0.00
FCSAP Care/Maint Expenditur: \$0.00
FCSAP Mntring Expenditure: \$0.00

Annual Data

Fiscal Year: 2007-2008
Reporting Organization: SVC
Reporting Organization (EN): Public Services and Procurement Canada
Reporting Organization (FR): Services publics et Approvisionnement Canada
Class Type:
Class (EN):
Class (FR):
CCME Flag:
CCME NCS Year:
Step Name (EN):
Step Name (FR):
Highest Step Completed: 08
Highest Step Completed Desc:
Planned Compl Date Step7:
Planned Compl Date Step8:
Planned Compl Date Step9:
Created:
Modified:
NCSCS Year:
Closed: No
Actual Cubic Metres Rem: 0
Actual Hectares Rem: 0
Actual Tons Remediated: 0
Total Asmt Expenditure: \$0.00
Total Remediation Expenditure: \$0.00
Total Care/Maint Expenditur: \$0.00
Total Mntring Expenditure: \$0.00
Ttl Expenditure Reduc Liabil:
FCSAP Asmt Expenditure: \$39,604.83
FCSAP Remed Expenditure: \$0.00
FCSAP Care/Maint Expenditur: \$0.00
FCSAP Mntring Expenditure: \$0.00

Annual Data

Fiscal Year: 2011-2012
Reporting Organization: SVC
Reporting Organization (EN): Public Services and Procurement Canada
Reporting Organization (FR): Services publics et Approvisionnement Canada
Class Type:
Class (EN):
Class (FR):
CCME Flag:

Map Key	Number of Records	Direction/ Distance (m)	Elev/Diff (m)	Site	DB
CCME NCS Year:					
Step Name (EN):					
Step Name (FR):					
Highest Step Completed: 08					
Highest Step Completed Desc:					
Planned Compl Date Step7:					
Planned Compl Date Step8:					
Planned Compl Date Step9:					
Created:					
Modified:					
NCSCS Year:					
Closed: Yes					
Actual Cubic Metres Rem: 0					
Actual Hectares Rem: 0					
Actual Tons Remediated: 0					
Total Asmt Expenditure: \$0.00					
Total Remediation Expenditure: \$0.00					
Total Care/Maint Expenditur: \$0.00					
Total Mntring Expenditure: \$0.00					
Ttl Expenditure Reduc Liabil:					
FCSAP Asmt Expenditure: \$0.00					
FCSAP Remed Expenditure: \$0.00					
FCSAP Care/Maint Expenditur: \$0.00					
FCSAP Mntring Expenditure: \$0.00					
 Annual Data					
Fiscal Year: 2010-2011					
Reporting Organization: SVC					
Reporting Organization (EN): Public Services and Procurement Canada					
Reporting Organization (FR): Services publics et Approvisionnement Canada					
Class Type:					
Class (EN):					
Class (FR):					
CCME Flag:					
CCME NCS Year:					
Step Name (EN):					
Step Name (FR):					
Highest Step Completed: 08					
Highest Step Completed Desc:					
Planned Compl Date Step7:					
Planned Compl Date Step8:					
Planned Compl Date Step9:					
Created:					
Modified:					
NCSCS Year:					
Closed: No					
Actual Cubic Metres Rem: 0					
Actual Hectares Rem: 0					
Actual Tons Remediated: 0					
Total Asmt Expenditure: \$0.00					
Total Remediation Expenditure: \$0.00					
Total Care/Maint Expenditur: \$0.00					
Total Mntring Expenditure: \$0.00					
Ttl Expenditure Reduc Liabil:					
FCSAP Asmt Expenditure: \$0.00					
FCSAP Remed Expenditure: \$0.00					
FCSAP Care/Maint Expenditur: \$0.00					
FCSAP Mntring Expenditure: \$0.00					

[141](#) 1 of 8 SSW/236.1 66.6 / 2.67 117 Rideau St Ottawa ON K1N5X4 **EHS**

Order No: 20131004024 Nearest Intersection:

Map Key	Number of Records	Direction/ Distance (m)	Elev/Diff (m)	Site	DB
Status:	C			Municipality: Ottawa	
Report Type:	RSC Report (Urban)			Client Prov/State: ON	
Report Date:	16-OCT-13			Search Radius (km): .3	
Date Received:	04-OCT-13			X: -75.691127	
Previous Site Name:	unknown			Y: 45.426785	
Lot/Building Size:	565m2				
Additional Info Ordered:					

[141](#) 2 of 8 **SSW/236.1** **66.6 / 2.67** **DUFRESNE PILING COMPANY (1967) LTD.** **GEN**
117 RIDEAU STREET
OTTAWA ON K1N 5X4

Generator No: ON3282526
SIC Code: 000000
SIC Description: 000000
Approval Years: 2016
PO Box No:
Country: Canada
Status:
Co Admin:
Choice of Contact: CO_OFFICIAL
Phone No Admin:
Contaminated Facility: No
MHSW Facility: No

Detail(s)

Waste Class: 221
Waste Class Name: LIGHT FUELS

[141](#) 3 of 8 **SSW/236.1** **66.6 / 2.67** **OLRT Constructors/Dragados/EllisDon Corp** **GEN**
117 Rideau Street - Rideau Station (East
Entrance)
Ottawa ON K1N 5X4

Generator No: ON5150325
SIC Code: 493190
SIC Description: OTHER WAREHOUSING AND STORAGE
Approval Years: 2016
PO Box No:
Country: Canada
Status:
Co Admin: Eric Kelly
Choice of Contact: CO_OFFICIAL
Phone No Admin: 6134078153 Ext.
Contaminated Facility: No
MHSW Facility: No

Detail(s)

Waste Class: 251
Waste Class Name: OIL SKIMMINGS & SLUDGES

Waste Class: 252
Waste Class Name: WASTE OILS & LUBRICANTS

[141](#) 4 of 8 **SSW/236.1** **66.6 / 2.67** **OLRT Constructors/Dragados/EllisDon Corp** **GEN**
117 Rideau Street - Rideau Station (East
Entrance)
Ottawa ON K1N 5X4

Map Key	Number of Records	Direction/ Distance (m)	Elev/Diff (m)	Site	DB
Generator No:		ON5150325			
SIC Code:					
SIC Description:					
Approval Years:		As of Dec 2018			
PO Box No:					
Country:		Canada			
Status:		Registered			
Co Admin:					
Choice of Contact:					
Phone No Admin:					
Contaminated Facility:					
MHSW Facility:					
Detail(s)					
Waste Class:		146 L			
Waste Class Name:		Other specified inorganic sludges, slurries or solids			
Waste Class:		251 L			
Waste Class Name:		Waste oils/sludges (petroleum based)			
Waste Class:		252 L			
Waste Class Name:		Waste crankcase oils and lubricants			

141	5 of 8	SSW/236.1	66.6 / 2.67	OLRT Constructors<UNOFFICIAL> 117 Rideau st Ottawa ON	SPL
---------------------	--------	-----------	-------------	---	-----

Ref No:	2276-AYVEHH	Municipality No:	
Year:		Nature of Damage:	
Incident Dt:	2018/05/16	Discharger Report:	
Dt MOE Arvl on Scn:		Material Group:	
MOE Reported Dt:	2018/05/18	Health/Env Conseq:	2 - Minor Environment
Dt Document Closed:		Agency Involved:	
Site No:	NA		
Facility Name:			
MOE Response:	No		
Site County/District:			
Site Geo Ref Meth:			
Site District Office:	Ottawa		
Nearest Watercourse:			
Site Name:	rideau station East<UNOFFICIAL>		
Site Address:	117 Rideau st		
Site Region:	Eastern		
Site Municipality:	Ottawa		
Site Lot:			
Site Conc:			
Site Geo Ref Accu:			
Site Map Datum:			
Northing:	5030563		
Easting:	445926		
Incident Cause:			
Incident Event:	Leak/Break		
Environment Impact:			
Nature of Impact:			
Contaminant Qty:	30 L		
System Facility Address:			
Client Name:	OLRT Constructors<UNOFFICIAL>		
Client Type:			
Call Report Locatn Geodata:			
Contaminant Code:	27		
Contaminant Name:	CONCRETE		
Contaminant Limit 1:			
Contam Limit Freq 1:			

Map Key	Number of Records	Direction/ Distance (m)	Elev/Diff (m)	Site	DB
Contaminant UN No 1: Receiving Medium: Receiving Environment: Incident Reason: Incident Summary: Activity Preceding Spill: Property 2nd Watershed: Property Tertiary Watershed: Sector Type: SAC Action Class: Source Type:		n/a Source Water Zone Operator/Human Error OLRT: Concrete slurry to asp 30L Miscellaneous Communal Land Spills Unknown / N/A			
141	6 of 8	SSW/236.1	66.6 / 2.67	City of Ottawa 117 Rideau St Ottawa ON	SPL
Ref No: Year: Incident Dt: Dt MOE Arvl on Scn: MOE Reported Dt: Dt Document Closed: Site No: Facility Name: MOE Response: Site County/District: Site Geo Ref Meth: Site District Office: Nearest Watercourse: Site Name: Site Address: Site Region: Site Municipality: Site Lot: Site Conc: Site Geo Ref Accu: Site Map Datum: Northing: Easting: Incident Cause: Incident Event: Environment Impact: Nature of Impact: Contaminant Qty: System Facility Address: Client Name: Client Type: Call Report Locatn Geodata: Contaminant Code: Contaminant Name: Contaminant Limit 1: Contam Limit Freq 1: Contaminant UN No 1: Receiving Medium: Receiving Environment: Incident Reason: Incident Summary: Activity Preceding Spill: Property 2nd Watershed: Property Tertiary Watershed: Sector Type: SAC Action Class: Source Type:		3077-B52DY4 2018/09/27 2018/09/28 NA No Ottawa OLRT<UNOFFICIAL> 117 Rideau St Eastern Ottawa 5030563 445926 Leak/Break 1 L City of Ottawa Municipal Government 24 ETHYLENE GLYCOL (ANTIFREEZE) n/a Land Material Failure - Poor Design/Substandard Material OLRT 1 L glycol to concrete pad, cleaned Miscellaneous Communal Land Spills Structure		Municipality No: Nature of Damage: Discharger Report: Material Group: Health/Env Conseq: Agency Involved:	2 - Minor Environment

Map Key	Number of Records	Direction/ Distance (m)	Elev/Diff (m)	Site	DB
141	7 of 8	SSW/236.1	66.6 / 2.67	117 Rideau St Ottawa ON	SPL
Ref No:	1283-B7BUQ9			Municipality No:	
Year:				Nature of Damage:	
Incident Dt:	2018/12/10			Discharger Report:	
Dt MOE Arvl on Scn:				Material Group:	2 - Minor Environment
MOE Reported Dt:	2018/12/10			Health/Env Conseq:	
Dt Document Closed:				Agency Involved:	
Site No:	NA				
Facility Name:					
MOE Response:	No				
Site County/District:					
Site Geo Ref Meth:	10 -100 metres eg. Topographic Map				
Site District Office:	Ottawa				
Nearest Watercourse:					
Site Name:	East entrance station<UNOFFICIAL>				
Site Address:	117 Rideau St				
Site Region:	Eastern				
Site Municipality:	Ottawa				
Site Lot:					
Site Conc:					
Site Geo Ref Accu:	Map				
Site Map Datum:					
Northing:	5030563.57				
Easting:	445926.22				
Incident Cause:					
Incident Event:	Overflow/Surcharge				
Environment Impact:					
Nature of Impact:					
Contaminant Qty:	1500 L				
System Facility Address:					
Client Name:					
Client Type:					
Call Report Locatn Geodata:					
Contaminant Code:	41				
Contaminant Name:	WASTEWATER N.O.S.				
Contaminant Limit 1:					
Contam Limit Freq 1:					
Contaminant UN No 1:	n/a				
Receiving Medium:					
Receiving Environment:	Surface Water				
Incident Reason:	Unknown / N/A				
Incident Summary:	OLRT - sump water with leak sealant to 3 cb's				
Activity Preceding Spill:					
Property 2nd Watershed:					
Property Tertiary Watershed:					
Sector Type:	Unknown / N/A				
SAC Action Class:	Watercourse Spills				
Source Type:	Container/Drum/Tote				

141	8 of 8	SSW/236.1	66.6 / 2.67	OLRT Constructors/Dragados/EllisDon Corp 117 Rideau Street - Rideau Station (East Entrance) Ottawa ON K1N 5X4	GEN
Generator No:	ON5150325				
SIC Code:					
SIC Description:					
Approval Years:	As of Oct 2019				
PO Box No:					
Country:	Canada				

Map Key	Number of Records	Direction/ Distance (m)	Elev/Diff (m)	Site	DB
Status:		Registered			
Co Admin:					
Choice of Contact:					
Phone No Admin:					
Contaminated Facility:					
MHSW Facility:					
 <u>Detail(s)</u>					
Waste Class:		251 L			
Waste Class Name:		Waste oils/sludges (petroleum based)			
Waste Class:		146 L			
Waste Class Name:		Other specified inorganic sludges, slurries or solids			
Waste Class:		252 L			
Waste Class Name:		Waste crankcase oils and lubricants			

142	1 of 1	ENE/237.2	60.6 / -3.34	350 King Edward Avenue Ottawa ON	FRST
Tank System ID:	55303			Tank Sys Prov F:	Ontario
EC No:	3613			Tank Sys PO BOX:	
Internal No:	11033			Tank Sys Postal Cd:	
Is Perm Withdrwl:	FALSE			Sys Record City:	
Removed Date:				Sys Record Prov E:	
Withdrawn Date:				Sys Record Prov F:	
Temp Withdrawn Dt:				Sys Record PO BOX:	
Tank Use E:				Sys Rec Postal Cd:	
Tank Use F:				System Rec Same as:	TRUE
Year of Manufact:				Location Latitude:	
Emerg Plan Same as:	TRUE			Location Longitude:	
Operator Contact:				Creation Date:	08-Oct-2009 00:00:00
Owner Contact:				Creation By:	Section 19
Tank System City:	Ottawa			Modified Date:	08-Dec-2020 00:00:00
Tank Sys Prov E:	Ontario			Modified By:	
Tank Use:					
Tank Manufacturer:					
Tank System Address:	350 King Edward Avenue				
Sys Record Address:					
System Descr:	Emergency Power Generator Storage Tank System, 350 King Edward Avenue, Ottawa, Ontario				
Certification System Installer:					
Certification System Remover:					
Group Name:					
Master Group Name:					
Owner Email:					
Operator Email:					
Land Owner E:	Federal entity under Financial Administration Act				
Land Owner F:	Entité fédérale sous la loi sur la gestion des finances publiques				

Service Months

Service Months E: September
Service Months F: Septembre

Service Months E: July
Service Months F: Juillet

Service Months E: March
Service Months F: Mars

Service Months E: November
Service Months F: Novembre

Map Key	Number of Records	Direction/ Distance (m)	Elev/Diff (m)	Site	DB
Service Months E:		October			
Service Months F:		Octobre			
Service Months E:		February			
Service Months F:		Février			
Service Months E:		May			
Service Months F:		Mai			
Service Months E:		December			
Service Months F:		Décembre			
Service Months E:		January			
Service Months F:		Janvier			
Service Months E:		June			
Service Months F:		Juin			
Service Months E:		April			
Service Months F:		Avril			
Service Months E:		August			
Service Months F:		Août			

Tanks Details

Tank ID:	91402	Dt Withdrwn Piping:	
Tank Capacity:	15000	Date Remvd Piping:	
Tank Type E:	Underground	Tk Type of Pump E:	Not centrifugal
Tank Type F:	Souterrain	Tk Type of Pump F:	N'est pas centrifuge
Date of Install:	1996	Piping Type E:	Underground
Date Withdrawn Tk:		Piping Type F:	Souterrain
Date Removed Tank:		Piping Diam Unit:	mm
Tank Desc:	Main supply tank		
Tank Stdd No E:	ULC-S615		
Tank Std No F:	ULC-S615		
Tank Std No Other:			
Tank Constr Material E:	Fiberglass reinforced plastic (including thermoset tank)		
Tank Constr Material F:	Plastique renforcé de fibres de verre (incluant réservoir thermoset)		
Tank Constr Material Other:			
Internal No:	72-483-003		
Tank Content E:	Diesel		
Tank Content F:	Diesel		
Tank Content Other:			
Piping Diameter:	25		
Spill Containment E:	Devices for Underground Tanks (ORD-C58.19)		
Spill Containment F:	Réservoir souterrain(ORD-C58.19)		
Spill Containment Other:			
Product Transfer Area:	PTA is paved with the use of non-permanent land-based spill response equipment including storm drain covers, spill kits drip pans and spill box. There is a PTA Standard Operating Procedure in place. The spill kit is brought tot he PTA during a fuel transfer. The product delivery person is within 10 feet of the the fill point at time of fuel transfer and will be able to respond immediately to an overfill. Spill kit can be deployed in the event of release to contain spill within the paved area.		
Date Withdrwn Other Component:			
Date Removed Other Component:			

Piping Construction Materials

Component E:	Fibreglass reinforced plastic ducted flexible (e.g. Enviroflex/Bufflex, Geoflex)
Component F:	FR-Fibreglass reinforced plastic ducted

Map Key	Number of Records	Direction/ Distance (m)	Elev/Diff (m)	Site	DB
				flexible (e.g. Enviroflex/Buflex, Geoflex)	
Other:					
<u>Piping Secondary Containment</u>					
Tank ID: 91402					
Component E: Double Walled					
Component F: Double paroi					
Other:					
<u>Tank Corrosion Protection</u>					
Component E: Non-corroding material					
Component F: Matériel non-corrosif					
Other:					
<u>Piping Corrosion Protection</u>					
Component E: Non-corroding material					
Component F: Matériel non-corrosif					
Other:					
<u>Tank Leak Detection</u>					
Component E: Interstitial monitoring – double walled tank					
Component F: Surveillance interstitielle- réservoir à double paroi					
Other:					
<u>Piping Leak Detection</u>					
Component E: None					
Component F: Aucun					
Other:					
<u>Sump Leak Detection</u>					
Component E: Continuous sump leak monitoring (petroleum product probe)					
Component F: Surveillance en continue (capteur de produits pétroliers)					
Other:					
<u>Tank Secondary Containment</u>					
Component E: Double Walled					
Component F: Double paroi					
Other:					
<u>Tank Overflow Protection</u>					
Component E: Method – trained personnel in attendance at all times					
Component F: Méthode - Personels qualifiés présents en tout temps					
Other:					
<u>Tank Overflow Protection</u>					
Component E: Overfill alarm and overfill automatic shutoff					
Component F: Alarme anti-débordement et dispositif d'arrêt automatique anti-débordement					
Other:					

Tanks Details

Tank ID:	91401	Dt Wthdrwn Piping:	
Tank Capacity:	227	Date Remvd Piping:	
Tank Type E:	Aboveground	Tk Type of Pump E:	No oil-water separator
Tank Type F:	Hors sol	Tk Type of Pump F:	Aucun Séparateur huile-eau
Date of Install:	2008	Piping Type E:	Aboveground
Date Withdrawn Tk:		Piping Type F:	Hors sol
Date Removed Tank:		Piping Diam Unit:	mm
Tank Desc:	Day tank #1		
Tank Stdd No E:	ULC-S643 (withdrawn and superseded by S601)		
Tank Std No F:	ULC-S643 (retiré et remplacé par S601)		
Tank Std No Other:			
Tank Constr Material E:	Steel		
Tank Constr Material F:	Acier		
Tank Constr Material Other:			
Internal No:	72-483-002		
Tank Content E:	Diesel		
Tank Content F:	Diesel		
Tank Content Other:			
Piping Diameter:	13 to 50		
Spill Containment E:	None		
Spill Containment F:	Aucun		
Spill Containment Other:			
Product Transfer Area:	see main supply tank		
Date Wthdrwn Other Component:			
Date Removed Other Component:			

Piping Construction Materials

Component E:	Steel
Component F:	Acier
Other:	

Piping Construction Materials

Component E:	Black Iron
Component F:	Fer noir
Other:	

Piping Secondary Containment

Tank ID:	91401
Component E:	None
Component F:	Aucun
Other:	

Tank Corrosion Protection

Component E:	Painted
Component F:	Peinturé
Other:	

Piping Corrosion Protection

Component E:	Painted
Component F:	Peinturé
Other:	

Map Key	Number of Records	Direction/ Distance (m)	Elev/Diff (m)	Site	DB
<u>Tank Leak Detection</u>					
Component E:		Visual inspection			
Component F:		Inspection visuelle			
Other:					
<u>Tank Leak Detection</u>					
Component E:		Interstitial monitoring – double walled tank			
Component F:		Surveillance interstitielle- réservoir à double paroi			
Other:					
<u>Piping Leak Detection</u>					
Component E:		Visual inspection			
Component F:		Inspection visuelle			
Other:					
<u>Sump Leak Detection</u>					
Component E:		Continuous sump leak monitoring (petroleum product probe)			
Component F:		Surveillance en continue (capteur de produits pétroliers)			
Other:					
<u>Tank Secondary Containment</u>					
Component E:		Double Walled			
Component F:		Double paroi			
Other:					
<u>Tank Overflow Protection</u>					
Component E:		Overfill alarm and overfill automatic shutoff			
Component F:		Alarme anti-débordement et dispositif d'arrêt automatique anti-débordement			
Other:					
<u>Tanks Details</u>					
Tank ID:	91400			Dt Withdrwn Piping:	
Tank Capacity:	680			Date Remvd Piping:	
Tank Type E:	Aboveground			Tk Type of Pump E:	No oil-water separator
Tank Type F:	Hors sol			Tk Type of Pump F:	Aucun Séparateur huile-eau
Date of Install:	2000			Piping Type E:	Aboveground
Date Withdrawn Tk:				Piping Type F:	Hors sol
Date Removed Tank:				Piping Diam Unit:	mm
Tank Desc:	Day tank #2				
Tank Stdd No E:	ULC-S643 (withdrawn and superseded by S601)				
Tank Std No F:	ULC-S643 (retiré et remplacé par S601)				
Tank Std No Other:					
Tank Constr Material E:	Steel				
Tank Constr Material F:	Acier				
Tank Constr Material Other:					
Internal No:	72-483-001				
Tank Content E:	Diesel				
Tank Content F:	Diesel				
Tank Content Other:					
Piping Diameter:	13 to 50				
Spill Containment E:	None				
Spill Containment F:	Aucun				
Spill Containment Other:					

<i>Map Key</i>	<i>Number of Records</i>	<i>Direction/ Distance (m)</i>	<i>Elev/Diff (m)</i>	<i>Site</i>	<i>DB</i>
Product Transfer Area: Date Withdrwn Other Component: Date Removed Other Component:		see main supply tank			
<u>Piping Construction Materials</u>					
Component E: Component F: Other:		Steel Acier			
<u>Piping Construction Materials</u>					
Component E: Component F: Other:		Black Iron Fer noir			
<u>Piping Secondary Containment</u>					
Tank ID: Component E: Component F: Other:		91400 None Aucun			
<u>Tank Corrosion Protection</u>					
Component E: Component F: Other:		Painted Peinturé			
<u>Piping Corrosion Protection</u>					
Component E: Component F: Other:		Painted Peinturé			
<u>Tank Leak Detection</u>					
Component E: Component F: Other:		Visual inspection Inspection visuelle			
<u>Tank Leak Detection</u>					
Component E: Component F: Other:		Interstitial monitoring – double walled tank Surveillance interstitielle- réservoir à double paroi			
<u>Piping Leak Detection</u>					
Component E: Component F: Other:		Visual inspection Inspection visuelle			
<u>Sump Leak Detection</u>					
Component E:		Continuous sump leak monitoring (petroleum product probe)			

Map Key	Number of Records	Direction/ Distance (m)	Elev/Diff (m)	Site	DB
Component F:		Surveillance en continue (capteur de produits pétroliers)			
Other:					
<u>Tank Secondary Containment</u>					
Component E:		Double Walled			
Component F:		Double paroi			
Other:					
<u>Tank Overflow Protection</u>					
Component E:		Overfill ball float valve			
Component F:		Dispositif antidébordement à bille flottante			
Other:					
143	1 of 4	NNE/237.3	60.8 / -3.14	211 Clarence Street Ottawa ON K1N 5R1	EHS
Order No:	22060600588		Nearest Intersection:		
Status:	C		Municipality:		
Report Type:	Standard Report		Client Prov/State: ON		
Report Date:	09-JUN-22		Search Radius (km): .25		
Date Received:	06-JUN-22		X: -75.6892367		
Previous Site Name:			Y: 45.4308217		
Lot/Building Size:					
Additional Info Ordered:	Fire Insur. Maps and/or Site Plans; Title Searches; Topographic Maps; City Directory				
143	2 of 4	NNE/237.3	60.8 / -3.14	211 Clarence Street Ottawa ON K1N 5R1	EHS
Order No:	22060600588		Nearest Intersection:		
Status:	C		Municipality:		
Report Type:	Standard Report		Client Prov/State: ON		
Report Date:	09-JUN-22		Search Radius (km): .25		
Date Received:	06-JUN-22		X: -75.6892367		
Previous Site Name:			Y: 45.4308217		
Lot/Building Size:					
Additional Info Ordered:	Fire Insur. Maps and/or Site Plans; Title Searches; Topographic Maps; City Directory				
143	3 of 4	NNE/237.3	60.8 / -3.14	211 Clarence Street Ottawa ON K1N 5R1	EHS
Order No:	22060600588		Nearest Intersection:		
Status:	C		Municipality:		
Report Type:	Standard Report		Client Prov/State: ON		
Report Date:	09-JUN-22		Search Radius (km): .25		
Date Received:	06-JUN-22		X: -75.6892367		
Previous Site Name:			Y: 45.4308217		
Lot/Building Size:					
Additional Info Ordered:	Fire Insur. Maps and/or Site Plans; Title Searches; Topographic Maps; City Directory				
143	4 of 4	NNE/237.3	60.8 / -3.14	211 Clarence Street Ottawa ON K1N 5R1	EHS
Order No:	22060600588		Nearest Intersection:		
Status:	C		Municipality:		
Report Type:	Standard Report		Client Prov/State: ON		
Report Date:	09-JUN-22		Search Radius (km): .25		

Map Key	Number of Records	Direction/ Distance (m)	Elev/Diff (m)	Site	DB
Date Received:	06-JUN-22			X:	-75.6892367
Previous Site Name:				Y:	45.4308217
Lot/Building Size:					
Additional Info Ordered:	Fire Insur. Maps and/or Site Plans; Title Searches; Topographic Maps; City Directory				

144	1 of 4	S/237.5	65.9 / 1.98	TRANSPORT TRUCK RIDEAU ST/NICHOLAS ST MOTOR VEHICLE (OPERATING FLUID) OTTAWA CITY ON	SPL
Ref No:	114423			Municipality No:	20101
Year:				Nature of Damage:	
Incident Dt:	6/14/1995			Discharger Report:	
Dt MOE Arvl on Scn:				Material Group:	
MOE Reported Dt:	6/14/1995			Health/Env Conseq:	
Dt Document Closed:				Agency Involved:	WORKS
Site No:					
Facility Name:					
MOE Response:					
Site County/District:					
Site Geo Ref Meth:					
Site District Office:					
Nearest Watercourse:					
Site Name:					
Site Address:					
Site Region:					
Site Municipality:	OTTAWA CITY				
Site Lot:					
Site Conc:					
Site Geo Ref Accu:					
Site Map Datum:					
Northing:					
Easting:					
Incident Cause:	PIPE/HOSE LEAK				
Incident Event:					
Environment Impact:	POSSIBLE				
Nature of Impact:	Water course or lake				
Contaminant Qty:					
System Facility Address:					
Client Name:					
Client Type:					
Call Report Locatn Geodata:					
Contaminant Code:					
Contaminant Name:					
Contaminant Limit 1:					
Contam Limit Freq 1:					
Contaminant UN No 1:					
Receiving Medium:	LAND / WATER				
Receiving Environment:					
Incident Reason:	EQUIPMENT FAILURE				
Incident Summary:	OC TRANSPORT-3 L ANTI- FREEZE TO RD & STORM SE- WER, BROKEN HOSE.				
Activity Preceding Spill:					
Property 2nd Watershed:					
Property Tertiary Watershed:					
Sector Type:					
SAC Action Class:					
Source Type:					

144	2 of 4	S/237.5	65.9 / 1.98	O.C. TRANSP ON RIDEAU WESTBOUND JUST EAST OF NICHOLAS. 164 COLLANADE OTTAWA ON	SPL
---------------------	--------	---------	-------------	---	------------

Map Key	Number of Records	Direction/ Distance (m)	Elev/Diff (m)	Site	DB
Ref No:	184886			Municipality No:	20107
Year:				Nature of Damage:	
Incident Dt:	8/13/2000			Discharger Report:	
Dt MOE Arvl on Scn:				Material Group:	
MOE Reported Dt:	8/13/2000			Health/Env Conseq:	
Dt Document Closed:				Agency Involved:	
Site No:					
Facility Name:					
MOE Response:					
Site County/District:					
Site Geo Ref Meth:					
Site District Office:					
Nearest Watercourse:					
Site Name:					
Site Address:					
Site Region:					
Site Municipality:		OTTAWA			
Site Lot:					
Site Conc:					
Site Geo Ref Accu:					
Site Map Datum:					
Northing:					
Easting:					
Incident Cause:		PIPE/HOSE LEAK			
Incident Event:					
Environment Impact:		NOT ANTICIPATED			
Nature of Impact:					
Contaminant Qty:					
System Facility Address:					
Client Name:					
Client Type:					
Call Report Locatn Geodata:					
Contaminant Code:					
Contaminant Name:					
Contaminant Limit 1:					
Contam Limit Freq 1:					
Contaminant UN No 1:					
Receiving Medium:		LAND/WATER			
Receiving Environment:					
Incident Reason:		EQUIPMENT FAILURE			
Incident Summary:		O.C.TRANSPO-UKN QUANTITY HYDRAULIC OIL TO ROAD ANDCB,WORKS,CLEANED-UP.			
Activity Preceding Spill:					
Property 2nd Watershed:					
Property Tertiary Watershed:					
Sector Type:					
SAC Action Class:					
Source Type:					

[144](#)

3 of 4

S/237.5

65.9 / 1.98

City of Ottawa
Intersection of Nicholas St. and Rideau St.
Ottawa ON

SPL

Ref No: 5004-5YR4JU
Year:
Incident Dt: 5/6/2004
Dt MOE Arvl on Scn:
MOE Reported Dt: 5/6/2004
Dt Document Closed:
Site No:
Facility Name:
MOE Response:
Site County/District:
Site Geo Ref Meth:

Municipality No:
Nature of Damage:
Discharger Report:
Material Group: Oil
Health/Env Conseq:
Agency Involved:

Map Key	Number of Records	Direction/ Distance (m)	Elev/Diff (m)	Site	DB
Site District Office: Nearest Watercourse: Site Name: Site Address: Site Region: Site Municipality: Site Lot: Site Conc: Site Geo Ref Accu: Site Map Datum: Northing: Easting: Incident Cause: Incident Event: Environment Impact: Nature of Impact: Contaminant Qty: System Facility Address: Client Name: Client Type: Call Report Locatn Geodata: Contaminant Code: Contaminant Name: Contaminant Limit 1: Contam Limit Freq 1: Contaminant UN No 1: Receiving Medium: Receiving Environment: Incident Reason: Incident Summary: Activity Preceding Spill: Property 2nd Watershed: Property Tertiary Watershed: Sector Type: SAC Action Class: Source Type:		Ottawa OC TRANSPO - BUS DIESEL LINE LEAK<UNOFFICIAL> Eastern Ottawa Pipe Or Hose Leak Possible Surface Water Pollution City of Ottawa 13 DIESEL FUEL Water Gasket/Joint Failure - Any point of connection (Except Weld/Seam) OC Transpo: diesel from bus to ground Other Spills			

[144](#)

4 of 4

S/237.5

65.9 / 1.98

City of Ottawa
Rideau St/Nicholas St.<UNOFFICIAL>
Ottawa ON

SPL

Ref No: 4426-7HWTCW

Year:

Incident Dt:

Dt MOE Arvl on Scn:

MOE Reported Dt: 8/27/2008

Dt Document Closed: 9/4/2008

Site No:

Facility Name:

MOE Response: No Field Response

Site County/District:

Site Geo Ref Meth:

Site District Office: Ottawa

Nearest Watercourse:

Site Name: Rideau St/Nicholas St.<UNOFFICIAL>

Site Address:

Site Region:

Site Municipality: Ottawa

Site Lot:

Site Conc:

Site Geo Ref Accu:

Site Map Datum:

Northing:

Easting:

Municipality No:

Nature of Damage:

Discharger Report:

Material Group:

Health/Env Conseq:

Agency Involved:

Map Key	Number of Records	Direction/ Distance (m)	Elev/Diff (m)	Site	DB
Incident Cause:		Pipe Or Hose Leak			
Incident Event:					
Environment Impact:		Not Anticipated			
Nature of Impact:					
Contaminant Qty:		20 L			
System Facility Address:					
Client Name:		City of Ottawa			
Client Type:					
Call Report Locatn Geodata:					
Contaminant Code:		27			
Contaminant Name:		COOLANT N.O.S.			
Contaminant Limit 1:					
Contam Limit Freq 1:					
Contaminant UN No 1:					
Receiving Medium:					
Receiving Environment:					
Incident Reason:		Equipment Failure - Malfunction of system components			
Incident Summary:		OC Transport-20 L Coolant to rd/C.B.			
Activity Preceding Spill:					
Property 2nd Watershed:					
Property Tertiary Watershed:					
Sector Type:		Other Motor Vehicle			
SAC Action Class:		Watercourse Spills			
Source Type:					

[145](#) 1 of 1 SSW/238.1 66.9 / 3.03 62 William Street Ottawa ON K1N 7A3 EHS

Order No:	20040301004w	Nearest Intersection:	
Status:	C	Municipality:	
Report Type:	Online Mapless	Client Prov/State:	ON
Report Date:	3/1/04	Search Radius (km):	0.25
Date Received:	3/1/04	X:	0
Previous Site Name:		Y:	0
Lot/Building Size:			
Additional Info Ordered:			

[146](#) 1 of 1 WNW/239.4 62.8 / -1.05 Animal Nutrition Assn Cda 109 Murray St Unit 2 Ottawa ON K1N 5M5 SCT

Established:
Plant Size (ft²):
Employment:

--Details--

Description: Business Associations
SIC/NAICS Code: 813910

[147](#) 1 of 1 SSE/240.9 65.9 / 1.98 CANADIAN ARCTIC RESOURCES 1 NICHOLAS ST SUITE 1100 OTTAWA ON K1N 7B7 SCT

Established: 1971
Plant Size (ft²): 1500
Employment: 8

--Details--

Description: BOOKS: PUBLISHING, OR PUBLISHING AND PRINTING

Map Key	Number of Records	Direction/ Distance (m)	Elev/Diff (m)	Site	DB
SIC/NAICS Code:		2731			
Description:		MISCELLANEOUS PUBLISHING			
SIC/NAICS Code:		2741			
147	2 of 11	SSE/240.9	65.9 / 1.98	Human Rights Internet 1 Nicholas St Suite 1105 Ottawa ON K1N 7B7	SCT
Established:		01-JAN-74			
Plant Size (ft²):					
Employment:					
--Details--					
Description:		Other Membership Organizations			
SIC/NAICS Code:		813990			
Description:		Social Advocacy Organizations			
SIC/NAICS Code:		813310			
147	3 of 11	SSE/240.9	65.9 / 1.98	Canadian Council for 1 Nicholas St Suite 300 Ottawa ON K1N 7B7	SCT
Established:					
Plant Size (ft²):		25			
Employment:					
--Details--					
Description:		Book Publishers			
SIC/NAICS Code:		511130			
Description:		Business Associations			
SIC/NAICS Code:		813910			
147	4 of 11	SSE/240.9	65.9 / 1.98	1 Nicholas St Ottawa ON K1N 7B7	EHS
Order No:		20061121005		Nearest Intersection:	
Status:		C		Municipality:	
Report Type:		Custom Report		Client Prov/State: ON	
Report Date:		11/29/2006		Search Radius (km): 0.25	
Date Received:		11/21/2006		X: -75.690232	
Previous Site Name:				Y: 45.42666	
Lot/Building Size:					
Additional Info Ordered:		Fire Insur. Maps And /or Site Plans			
147	5 of 11	SSE/240.9	65.9 / 1.98	Jurisfemme 1 Nicholas St Suite 604 Ottawa ON K1N 7B7	SCT
Established:					
Plant Size (ft²):					
Employment:					
--Details--					

Map Key	Number of Records	Direction/ Distance (m)	Elev/Diff (m)	Site	DB
Description:		Periodical Publishers			
SIC/NAICS Code:		511120			
147	6 of 11	SSE/240.9	65.9 / 1.98	1 Nicholas Street Ottawa ON K1N 7B7	EHS
Order No:	20101012010			Nearest Intersection:	
Status:	C			Municipality:	
Report Type:	Custom Report			Client Prov/State:	ON
Report Date:	10/18/2010			Search Radius (km):	0.25
Date Received:	10/12/2010 11:25:58 AM			X:	-75.690013
Previous Site Name:				Y:	45.426544
Lot/Building Size:					
Additional Info Ordered:					
147	7 of 11	SSE/240.9	65.9 / 1.98	UNIVERSITY OF OTTAWA / UNIVERSITE D'OTTAWA 1 NICHOLAS STREET OTTAWA ON K1N 7B7	EASR
Approval No:	R-002-2594078892			MOE District:	
Status:	REGISTERED			Municipality:	OTTAWA
Date:	2012-02-27			Latitude:	
Record Type:	EASR			Longitude:	
Link Source:	MOFA			Geometry X:	
Project Type:	Standby Power System			Geometry Y:	
Full Address:					
Approval Type:	EASR-Standby Power System				
SWP Area Name:					
PDF URL:					
PDF Site Location:					
147	8 of 11	SSE/240.9	65.9 / 1.98	UNIVERSITY OF OTTAWA / UNIVERSITE D'OTTAWA 1 NICHOLAS STREET OTTAWA ON K1N 7B7	EASR
Approval No:	R-002-4608612740			MOE District:	
Status:	REGISTERED			Municipality:	OTTAWA
Date:	2012-02-28			Latitude:	
Record Type:	EASR			Longitude:	
Link Source:	MOFA			Geometry X:	
Project Type:	Standby Power System			Geometry Y:	
Full Address:					
Approval Type:	EASR-Standby Power System				
SWP Area Name:					
PDF URL:					
PDF Site Location:					
147	9 of 11	SSE/240.9	65.9 / 1.98	UNIVERSITY OF OTTAWA / UNIVERSITE D'OTTAWA 1 NICHOLAS STREET, SUITE 840 OTTAWA ON K1N 7B7	EASR
Approval No:	R-002-5609909287			MOE District:	
Status:	REGISTERED			Municipality:	OTTAWA
Date:	2012-02-29			Latitude:	
Record Type:	EASR			Longitude:	
Link Source:	MOFA			Geometry X:	

Map Key	Number of Records	Direction/ Distance (m)	Elev/Diff (m)	Site	DB
Project Type: Standby Power System Full Address: Approval Type: EASR-Standby Power System SWP Area Name: PDF URL: PDF Site Location:				Geometry Y:	
147	10 of 11	SSE/240.9	65.9 / 1.98	UNIVERSITY OF OTTAWA / UNIVERSITE D'OTTAWA 1 NICHOLAS STREET, SUITE 840 OTTAWA ON K1N 7B7	EASR
Approval No: R-002-6613487208 Status: REGISTERED Date: 2012-02-29 Record Type: EASR Link Source: MOFA Project Type: Standby Power System Full Address: Approval Type: EASR-Standby Power System SWP Area Name: PDF URL: PDF Site Location:				MOE District: Municipality: OTTAWA Latitude: Longitude: Geometry X: Geometry Y:	
147	11 of 11	SSE/240.9	65.9 / 1.98	DISTRICT REALTY 1 NICHOLAS STREET OTTAWA ON K1N 5X6	GEN
Generator No: ON5301040 SIC Code: 531310 SIC Description: REAL ESTATE PROPERTY MANAGERS Approval Years: 2016 PO Box No: Country: Canada Status: Co Admin: Choice of Contact: CO_OFFICIAL Phone No Admin: Contaminated Facility: No MHSW Facility: No					
Detail(s)					
Waste Class: 148 Waste Class Name: INORGANIC LABORATORY CHEMICALS					
148	1 of 10	ESE/242.1	65.6 / 1.67	AMBIENCE RECORDERS 02-491 200 RIDEAU STREET OTTAWA ON K1N 5Y1	GEN
Generator No: ON1425600 SIC Code: 9631 SIC Description: ENTER. PROD. CO./ART Approval Years: 92,93,94,95,96,97,98 PO Box No: Country: Status: Co Admin: Choice of Contact: Phone No Admin: Contaminated Facility:					

Map Key	Number of Records	Direction/ Distance (m)	Elev/Diff (m)	Site	DB
MHSW Facility:					
<u>Detail(s)</u>					
Waste Class:		264			
Waste Class Name:		PHOTOPROCESSING WASTES			
148	2 of 10	ESE/242.1	65.6 / 1.67	200 RIDEAU STREET OTTAWA ON	HINC
External File Num:		FS INC 0811-07370			
Fuel Occurrence Type:		CO Release			
Date of Occurrence:		11/26/2008			
Fuel Type Involved:		Natural Gas			
Status Desc:		Completed - Causal Analysis(End)			
Job Type Desc:		Incident/Near-Miss Occurrence (FS)			
Oper. Type Involved:		Multi-unit Residential			
Service Interruptions:		Yes			
Property Damage:		Yes			
Fuel Life Cycle Stage:		Utilization			
Root Cause:		Root Cause: Equipment/Material/Component:No Procedures:No Maintenance:No Design:Yes Training:No Management:Yes Human Factors:Yes			
Reported Details:					
Fuel Category:		Gaseous Fuel			
Occurrence Type:		Incident			
Affiliation:		Industry Stakeholder (Licensee/Registration/Certificate Holder, Facility Owner, etc.)			
County Name:		Ottawa			
Approx. Quant. Rel:					
Nearby body of water:					
Enter Drainage Syst.:					
Approx. Quant. Unit:					
Environmental Impact:					
148	3 of 10	ESE/242.1	65.6 / 1.67	Rexall Pharmacy Group Ltd. 200 Rideau St. Ottawa ON K1N 5Y1	GEN
Generator No:		ON8944282			
SIC Code:		446110			
SIC Description:		446110			
Approval Years:		2016			
PO Box No:					
Country:		Canada			
Status:					
Co Admin:		Erik Botines			
Choice of Contact:		CO_ADMIN			
Phone No Admin:		9055017800 Ext.			
Contaminated Facility:		No			
MHSW Facility:		No			
<u>Detail(s)</u>					
Waste Class:		261			
Waste Class Name:		PHARMACEUTICALS			
Waste Class:		312			
Waste Class Name:		PATHOLOGICAL WASTES			
148	4 of 10	ESE/242.1	65.6 / 1.67	Pharma Plus Drugmarts Ltd. 200 Rideau St. Ottawa ON K1N 5Y1	GEN

Map Key	Number of Records	Direction/ Distance (m)	Elev/Diff (m)	Site	DB
Generator No: SIC Code: SIC Description: Approval Years: PO Box No: Country: Status: Co Admin: Choice of Contact: Phone No Admin: Contaminated Facility: MHSW Facility:		ON8944282 446110 446110 2015 Canada Erik Botines CO_ADMIN 9055017800 Ext. No No			
<u>Detail(s)</u>					
Waste Class: Waste Class Name:		312 PATHOLOGICAL WASTES			
148	5 of 10	ESE/242.1	65.6 / 1.67	Pharma Plus Drugmarts Ltd. 200 Rideau St. Ottawa ON K1N 5Y1	GEN
Generator No: SIC Code: SIC Description: Approval Years: PO Box No: Country: Status: Co Admin: Choice of Contact: Phone No Admin: Contaminated Facility: MHSW Facility:		ON8944282 446110 446110 2014 Canada Aaron Schrama CO_ADMIN 9055025965 Ext.6280 No No			
<u>Detail(s)</u>					
Waste Class: Waste Class Name:		312 PATHOLOGICAL WASTES			
148	6 of 10	ESE/242.1	65.6 / 1.67	Rexall Pharmacy Group Ltd. 200 Rideau St. Ottawa ON K1N 5Y1	GEN
Generator No: SIC Code: SIC Description: Approval Years: PO Box No: Country: Status: Co Admin: Choice of Contact: Phone No Admin: Contaminated Facility: MHSW Facility:		ON8944282 As of Dec 2018 Canada Registered			
<u>Detail(s)</u>					
Waste Class: Waste Class Name:		261 A Pharmaceuticals			

Map Key	Number of Records	Direction/ Distance (m)	Elev/Diff (m)	Site	DB
Waste Class:		312 P			
Waste Class Name:		Pathological wastes			
148	7 of 10	ESE/242.1	65.6 / 1.67	Rexall Pharmacy Group Ltd. 200 Rideau St. Ottawa ON K1N 5Y1	GEN
Generator No:		ON8944282			
SIC Code:					
SIC Description:					
Approval Years:		As of Jul 2020			
PO Box No:					
Country:		Canada			
Status:		Registered			
Co Admin:					
Choice of Contact:					
Phone No Admin:					
Contaminated Facility:					
MHSW Facility:					
Detail(s)					
Waste Class:		261 A			
Waste Class Name:		Pharmaceuticals			
Waste Class:		312 P			
Waste Class Name:		Pathological wastes			
148	8 of 10	ESE/242.1	65.6 / 1.67	PIPELINE HIT 2" 200 RIDEAU ST.,OTTAWA,ON,K1N 5Y1,CA ON	PINC
Incident Id:				Pipe Material:	
Incident No:		1105124		Fuel Category:	
Incident Reported Dt:		5/23/2013		Health Impact:	
Type:		FS-Pipeline Incident		Environment Impact:	
Status Code:				Property Damage:	
Tank Status:		Not Investigated		Service Interrupt:	
Task No:				Enforce Policy:	
Spills Action Centre:				Public Relation:	
Fuel Type:				Pipeline System:	
Fuel Occurrence Tp:				PSIG:	
Date of Occurrence:				Attribute Category:	
Occurrence Start Dt:				Regulator Location:	
Depth:				Method Details:	
Customer Acct Name:		PIPELINE HIT 2"			
Incident Address:		200 RIDEAU ST.,OTTAWA,ON,K1N 5Y1,CA			
Operation Type:					
Pipeline Type:					
Regulator Type:					
Summary:					
Reported By:					
Affiliation:					
Occurrence Desc:					
Damage Reason:					
Notes:					
148	9 of 10	ESE/242.1	65.6 / 1.67	Rexall Pharmacy Group Ltd. 200 Rideau St. Ottawa ON K1N 5Y1	GEN

Map Key	Number of Records	Direction/ Distance (m)	Elev/Diff (m)	Site	DB
Generator No: ON8944282 SIC Code: SIC Description: Approval Years: As of Nov 2021 PO Box No: Country: Canada Status: Registered Co Admin: Choice of Contact: Phone No Admin: Contaminated Facility: MHSW Facility:					
<u>Detail(s)</u>					
Waste Class: 261 A Waste Class Name: Pharmaceuticals Waste Class: 312 P Waste Class Name: Pathological wastes					
148	10 of 10	ESE/242.1	65.6 / 1.67	Rexall Pharmacy Group Ltd. 200 Rideau St. Ottawa ON K1N 5Y1	GEN
Generator No: ON8944282 SIC Code: SIC Description: Approval Years: As of Oct 2022 PO Box No: Country: Canada Status: Registered Co Admin: Choice of Contact: Phone No Admin: Contaminated Facility: MHSW Facility:					
<u>Detail(s)</u>					
Waste Class: 261 A Waste Class Name: PHARMACEUTICALS Waste Class: 312 P Waste Class Name: PATHOLOGICAL WASTES					
149	1 of 1	NE/242.3	60.6 / -3.33	222 Clarence Street Ottawa ON	EHS
Order No: 20140716018 Status: C Report Type: Standard Report Report Date: 22-JUL-14 Date Received: 16-JUL-14 Previous Site Name: Lot/Building Size: 0.15 Additional Info Ordered:					
Nearest Intersection: Municipality: City of Ottawa Client Prov/State: ON Search Radius (km): .25 X: -75.688685 Y: 45.430668					
150	1 of 1	WNW/243.3	62.8 / -1.05	113 Murray St Ottawa ON K1N 5M5	EHS

Map Key	Number of Records	Direction/ Distance (m)	Elev/Diff (m)	Site	DB
Order No:	20120828046			Nearest Intersection:	
Status:	C			Municipality:	Ottawa
Report Type:	Standard Report			Client Prov/State:	ON
Report Date:	30-AUG-12			Search Radius (km):	.25
Date Received:	28-AUG-12			X:	-75.692858
Previous Site Name:				Y:	45.430171
Lot/Building Size:	311 m2				
Additional Info Ordered:					

151	1 of 1	W/243.3	64.8 / 0.90	OTTAWA CITY - MURRAY STREET PARENT STREET/CLARENCE STREET OTTAWA CITY ON	CA
Certificate #:	3-0545-91-				
Application Year:	91				
Issue Date:	5/15/1991				
Approval Type:	Municipal sewage				
Status:	Approved				
Application Type:					
Client Name:					
Client Address:					
Client City:					
Client Postal Code:					
Project Description:					
Contaminants:					
Emission Control:					

152	1 of 1	SW/243.6	66.9 / 2.98	Byward Market Square @ George Street Ottawa ON	SPL
Ref No:	6508-A2ASN7			Municipality No:	
Year:				Nature of Damage:	
Incident Dt:	9/12/2015			Discharger Report:	
Dt MOE Arvl on Scn:				Material Group:	
MOE Reported Dt:	9/12/2015			Health/Env Conseq:	
Dt Document Closed:	12/1/2015			Agency Involved:	
Site No:	NA				
Facility Name:					
MOE Response:	No				
Site County/District:					
Site Geo Ref Meth:					
Site District Office:					
Nearest Watercourse:					
Site Name:	Roughly 120 m of impacted storm line<UNOFFICIAL>				
Site Address:	Byward Market Square @ George Street				
Site Region:					
Site Municipality:	Ottawa				
Site Lot:					
Site Conc:					
Site Geo Ref Accu:	GPS				
Site Map Datum:					
Northing:	5030618				
Easting:	445857				
Incident Cause:					
Incident Event:					
Environment Impact:					
Nature of Impact:					
Contaminant Qty:	20 L				
System Facility Address:					
Client Name:					
Client Type:					
Call Report Locatn Geodata:					

Map Key	Number of Records	Direction/ Distance (m)	Elev/Diff (m)	Site	DB
Contaminant Code: Contaminant Name: Contaminant Limit 1: Contam Limit Freq 1: Contaminant UN No 1: Receiving Medium: Receiving Environment: Incident Reason: Incident Summary: Activity Preceding Spill: Property 2nd Watershed: Property Tertiary Watershed: Sector Type: SAC Action Class: Source Type:		15	TRANSMISSION OIL		
		Operator/Human Error	City of Ottawa Unknown qty transmission oil to CBs, contained		
		Other	Land Spills		

153	1 of 1	SW/244.5	66.9 / 2.98	70 George Street Ottawa ON K1N 5V9	EHS
Order No:	20030704005			Nearest Intersection:	
Status:	C			Municipality:	
Report Type:	Complete Report			Client Prov/State:	ON
Report Date:	7/14/03			Search Radius (km):	0.25
Date Received:	7/4/03			X:	-75.691753
Previous Site Name:				Y:	45.427027
Lot/Building Size:					
Additional Info Ordered:					

154	1 of 1	SW/248.8	66.9 / 2.98	62 George St, Downtown Ottawa ON	SPL
Ref No:	7764-85TPC3			Municipality No:	
Year:				Nature of Damage:	
Incident Dt:				Discharger Report:	
Dt MOE Arvl on Scn:				Material Group:	
MOE Reported Dt:	5/26/2010			Health/Env Conseq:	
Dt Document Closed:	6/10/2010			Agency Involved:	
Site No:					
Facility Name:					
MOE Response:	No Field Response				
Site County/District:					
Site Geo Ref Meth:					
Site District Office:					
Nearest Watercourse:					
Site Name:	The Aulde Dubliner<UNOFFICIAL>				
Site Address:					
Site Region:					
Site Municipality:					
Site Lot:					
Site Conc:					
Site Geo Ref Accu:					
Site Map Datum:					
Northing:					
Easting:					
Incident Cause:	Discharge Or Bypass To A Watercourse				
Incident Event:					
Environment Impact:	Not Anticipated				
Nature of Impact:	Other Impact(s)				
Contaminant Qty:	0 other - see incident description				
System Facility Address:					
Client Name:					
Client Type:					

Map Key	Number of Records	Direction/ Distance (m)	Elev/Diff (m)	Site	DB
Call Report Locatn Geodata:					
Contaminant Code:	41				
Contaminant Name:	SOAP/WATER MIXTURE				
Contaminant Limit 1:					
Contam Limit Freq 1:					
Contaminant UN No 1:					
Receiving Medium:					
Receiving Environment:					
Incident Reason:	Spill				
Incident Summary:	Aulde Dubliner washing patio, CB impacted.				
Activity Preceding Spill:					
Property 2nd Watershed:					
Property Tertiary Watershed:					
Sector Type:	Other				
SAC Action Class:	Sewage Bypasses / Overflows				
Source Type:					
155	1 of 3	SSE/249.4	65.9 / 1.98	Enviro Copies 404 Dalhousie St Ottawa ON K1N 9J9	SCT
Established:	1992				
Plant Size (ft²):					
Employment:	5				
--Details--					
Description:	Quick Printing				
SIC/NAICS Code:	323114				
Description:	Digital Printing				
SIC/NAICS Code:	323115				
Description:	Other Printing				
SIC/NAICS Code:	323119				
155	2 of 3	SSE/249.4	65.9 / 1.98	Rytec Printing 404 Dalhousie St Ottawa ON K1N 9J9	SCT
Established:	01-AUG-92				
Plant Size (ft²):					
Employment:					
--Details--					
Description:	Sound Recording Studios				
SIC/NAICS Code:	512240				
Description:	Digital Printing				
SIC/NAICS Code:	323115				
Description:	Other Printing				
SIC/NAICS Code:	323119				
Description:	Quick Printing				
SIC/NAICS Code:	323114				
155	3 of 3	SSE/249.4	65.9 / 1.98	Rytec Printing 404 Dalhousie St Ottawa ON K1N 9J9	SCT

<i>Map Key</i>	<i>Number of Records</i>	<i>Direction/ Distance (m)</i>	<i>Elev/Diff (m)</i>	<i>Site</i>	<i>DB</i>
<i>Established:</i>		8/1/1989			
<i>Plant Size (ft²):</i>					
<i>Employment:</i>					
--Details--					
<i>Description:</i>		Sound Recording Studios			
<i>SIC/NAICS Code:</i>		512240			
<i>Description:</i>		Other Printing			
<i>SIC/NAICS Code:</i>		323119			
<i>Description:</i>		Quick Printing			
<i>SIC/NAICS Code:</i>		323114			
<i>Description:</i>		Digital Printing			
<i>SIC/NAICS Code:</i>		323115			

Unplottable Summary

Total: **56** Unplottable sites

DB	Company Name/Site Name	Address	City	Postal
CA	Claridge Homes (Strandherd) Inc.		Ottawa ON	
CA	R.M. OF OTTAWA-CARLETON	YORK STREET	OTTAWA CITY ON	
CA	FIRST MERCHANT PROPERTIES INC.	RIDEAU ST.S., S.W.M. FACILITY	OTTAWA CITY ON	
CA	R.M. OF OTTAWA-CARLETON TRANSPORTATION D	MURRAY ST. PT. LOTS 1-32	OTTAWA CITY ON	
CA	OTTAWA CITY	YORK ST.	OTTAWA CITY ON	
CA	Claridge Homes (River Road) Inc.	Part 1, Ward 22, Former Geographic Township of Gloucester	Ottawa ON	
CA	Claridge Homes (Church St.) Inc.		Ottawa ON	
CA	Claridge Homes (Trim Rd) Inc.	Part 1, RP 4R-22747	Ottawa ON	
CA	City of Ottawa	Cumberland Street, George Street and York Street	Ottawa ON	
CA	Claridge Homes (Carson) Inc.		Ottawa ON	
CA	Claridge Homes (Carson) Inc.		Ottawa ON	
CA	Clean Water Works Inc.	Mobile Unit	Ottawa ON	
CA	OTTAWA CITY	PARENT AVE	OTTAWA CITY ON	
CA	W. O. Stinson & Son Limited		Ottawa ON	
CA	Clean Water Works Inc.		Ottawa ON	
CA	Clean Water Works Inc.		Ottawa ON	
CA	Claridge Homes (Trim Rd) Inc.	Part 1, RP 4R-22747	Ottawa ON	
CA	Clean Water Works Inc.		Ottawa ON	

CA	Clean Water Works Inc.		Ottawa ON	
CA	R.M. OF OTTAWA-CARLETON TRANSPORTATION D	MURRAY ST. PT. LOTS 1-32	OTTAWA CITY ON	
CA	Claridge Homes (Cooper St) Inc.		Ottawa ON	
ECA	City of Ottawa	Rideau St	Ottawa ON	K2G 6J8
ECA	Claridge Homes (River Road) Inc.		Ottawa ON	K2P 0Y6
ECA	Claridge Homes (Conroy Rd) Inc.	Part 5, Ref Plan 4R-24919	Ottawa ON	K2P 0Y6
ECA	Claridge Homes (Conroy Rd) Inc.	Part 5, Ref Plan 4R-24919	Ottawa ON	K2P 0Y6
ECA	Claridge Homes (River Road) Inc.		Ottawa ON	K2P 0Y6
ECA	The Bell Telephone Company of Canada or Bell Canada	Multiple Sites Across Ontario	Ottawa ON	H3B 2M8
ECA	Claridge Homes (River Road) Inc.	Part 1, Ward 22, Former Geographic Township of Gloucester	Ottawa ON	K2P 0Y6
ECA	The Corporation of the City of Ottawa	Byward St and William St	Ottawa ON	K1N 5A1
ECA	Claridge Homes (Clarion Hills) Inc.		Ottawa ON	K2P 0Y6
ECA	The Corporation of the City of Ottawa	Byward St and William St	Ottawa ON	K1N 5A1
ECA	Claridge Homes (Rockcliffe Mews) Inc.		Ottawa ON	K2P 0Y6
ECA	Claridge Homes (Rockcliffe Mews) Inc.		Ottawa ON	K2P 0Y6
ECA	Claridge Homes (Clarion Hills) Inc.		Ottawa ON	K2P 0Y6
ECA	Clean Water Works Inc.	Mobile Unit	Ottawa ON	K1B 5L6
ECA	Claridge Homes (Cedarview) Inc.		Ottawa ON	K2P 0Y6
ECA	Claridge Homes (Carson) Inc.		Ottawa ON	K2P 0Y6
GEN	Bell Canada	VARIOUS BELL CANADA MANHOLES AND ACCESS CHAMBERS WITHIN THE MOE EASTERN REG.	(SEE SCHEDULE "B") ON	
GEN	Bell Canada	VARIOUS BELL CANADA MANHOLES AND ACCESS CHAMBERS WITHIN THE MOE NORTHERN REGION	(SEE SCHEDULE "B") ON	K1P 6L9

GEN	Bell Canada	VARIOUS BELL CANADA MANHOLES AND ACCESS CHAMBERS WITHIN THE MOE EASTERN REG.	(SEE SCHEDULE "B") ON	K1P 6L9
GEN	Bell Canada	VARIOUS BELL CANADA MANHOLES AND ACCESS CHAMBERS WITHIN THE MOE NORTHERN REGION	(SEE SCHEDULE "B") ON	K1P 6L9
GEN	Bell Canada	VARIOUS BELL CANADA MANHOLES AND ACCESS CHAMBERS WITHIN THE MOE NORTHERN REGION	(SEE SCHEDULE "B") ON	K1P 6L9
GEN	Bell Canada	VARIOUS BELL CANADA MANHOLES AND ACCESS CHAMBERS WITHIN THE MOE EASTERN REG.	(SEE SCHEDULE "B") ON	K1P 6L9
GEN	Bell Canada	VARIOUS BELL CANADA MANHOLES AND ACCESS CHAMBERS WITHIN THE MOE EASTERN REG.	(SEE SCHEDULE "B") ON	K1P 6L9
INC		NICHOLAS ST, OTTAWA	ON	
PTTW	Claridge Homes (Leitrim) Inc.		ON	
PTTW	Claridge Homes (Bruyere) Inc.		ON	
RSC	CLARIDGE HOMES (CARSON) INC.	No Municipal Address	Ottawa ON	
RSC	CLARIDGE HOMES (245 RIDEAU) INC.	No Municipal Address	Ottawa ON	
SPL		Right of way on Nicholas St.	Ottawa ON	
SPL		Rideau St between Cumberland and Dalhousie	Ottawa ON	
SPL	Clean Water Works Inc.		Ottawa ON	
SPL	City of Ottawa	EB on Rideau St, btw Colonel By Dr and Nicholas St	Ottawa ON	
SPL	City of Ottawa	Transitway at Waller Street	Ottawa ON	
SPL	Bell Canada		Ottawa ON	
SPL	OC Transpo<UNOFFICIAL>	Rideau Street westbound @ Rideau Centre<UNOFFICIAL>	Ottawa ON	

Unplottable Report

Site: Claridge Homes (Strandherd) Inc.
Ottawa ON

Database:
CA

Certificate #: 7488-6U9S5E
Application Year: 2006
Issue Date: 10/6/2006
Approval Type: Municipal and Private Sewage Works
Status: Approved
Application Type:
Client Name:
Client Address:
Client City:
Client Postal Code:
Project Description:
Contaminants:
Emission Control:

Site: R.M. OF OTTAWA-CARLETON
YORK STREET OTTAWA CITY ON

Database:
CA

Certificate #: 7-1207-89-
Application Year: 89
Issue Date: 7/28/1989
Approval Type: Municipal water
Status: Approved
Application Type:
Client Name:
Client Address:
Client City:
Client Postal Code:
Project Description:
Contaminants:
Emission Control:

Site: FIRST MERCHANT PROPERTIES INC.
RIDEAU ST.S., S.W.M. FACILITY OTTAWA CITY ON

Database:
CA

Certificate #: 3-0645-93-
Application Year: 93
Issue Date: 9/30/1993
Approval Type: Municipal sewage
Status: Revised
Application Type:
Client Name:
Client Address:
Client City:
Client Postal Code:
Project Description:
Contaminants:
Emission Control:

Site: R.M. OF OTTAWA-CARLETON TRANSPORTATION D
MURRAY ST. PT. LOTS 1-32 OTTAWA CITY ON

Database:
CA

Certificate #: 3-0404-90-
Application Year: 90

Issue Date: 3/15/1990
Approval Type: Municipal sewage
Status: Approved
Application Type:
Client Name:
Client Address:
Client City:
Client Postal Code:
Project Description:
Contaminants:
Emission Control:

Site: OTTAWA CITY
YORK ST. OTTAWA CITY ON

Database:
CA

Certificate #: 3-1461-89-
Application Year: 89
Issue Date: 7/28/1989
Approval Type: Municipal sewage
Status: Approved
Application Type:
Client Name:
Client Address:
Client City:
Client Postal Code:
Project Description:
Contaminants:
Emission Control:

Site: Claridge Homes (River Road) Inc.
Part 1, Ward 22, Former Geographic Township of Gloucester Ottawa ON

Database:
CA

Certificate #: 6127-8MQRRK
Application Year: 2011
Issue Date: 10/20/2011
Approval Type: Municipal and Private Sewage Works
Status: Approved
Application Type:
Client Name:
Client Address:
Client City:
Client Postal Code:
Project Description:
Contaminants:
Emission Control:

Site: Claridge Homes (Church St.) Inc.
Ottawa ON

Database:
CA

Certificate #: 7739-5NWLL5
Application Year: 2003
Issue Date: 6/27/2003
Approval Type: Municipal and Private Sewage Works
Status: Approved
Application Type:
Client Name:
Client Address:
Client City:
Client Postal Code:
Project Description:
Contaminants:
Emission Control:

Site: Claridge Homes (Trim Rd) Inc.
Part 1, RP 4R-22747 Ottawa ON

Database:
CA

Certificate #: 7972-7ZQPXH
Application Year: 2010
Issue Date: 1/18/2010
Approval Type: Municipal and Private Sewage Works
Status: Approved
Application Type:
Client Name:
Client Address:
Client City:
Client Postal Code:
Project Description:
Contaminants:
Emission Control:

Site: City of Ottawa
Cumberland Street, George Street and York Street Ottawa ON

Database:
CA

Certificate #: 8267-6MWM8M
Application Year: 2006
Issue Date: 3/17/2006
Approval Type: Municipal and Private Sewage Works
Status: Approved
Application Type:
Client Name:
Client Address:
Client City:
Client Postal Code:
Project Description:
Contaminants:
Emission Control:

Site: Claridge Homes (Carson) Inc.
Ottawa ON

Database:
CA

Certificate #: 8697-6Z5TCD
Application Year: 2007
Issue Date: 4/17/2007
Approval Type: Municipal and Private Sewage Works
Status: Approved
Application Type:
Client Name:
Client Address:
Client City:
Client Postal Code:
Project Description:
Contaminants:
Emission Control:

Site: Claridge Homes (Carson) Inc.
Ottawa ON

Database:
CA

Certificate #: 9611-7PUSMB
Application Year: 2009
Issue Date: 3/9/2009
Approval Type: Municipal and Private Sewage Works
Status: Approved
Application Type:
Client Name:
Client Address:
Client City:
Client Postal Code:
Project Description:

Contaminants:
Emission Control:

Site: Clean Water Works Inc.
Mobile Unit Ottawa ON

Database:
CA

Certificate #: 9392-8HTPQD
Application Year: 2011
Issue Date: 10/25/2011
Approval Type: Industrial Sewage Works
Status: Approved
Application Type:
Client Name:
Client Address:
Client City:
Client Postal Code:
Project Description:
Contaminants:
Emission Control:

Site: OTTAWA CITY
PARENT AVE OTTAWA CITY ON

Database:
CA

Certificate #: 3-1005-87-
Application Year: 87
Issue Date: 6/18/1987
Approval Type: Municipal sewage
Status: Approved
Application Type:
Client Name:
Client Address:
Client City:
Client Postal Code:
Project Description:
Contaminants:
Emission Control:

Site: W. O. Stinson & Son Limited
Ottawa ON

Database:
CA

Certificate #: 7712-79VSZY
Application Year: 2007
Issue Date: 12/28/2007
Approval Type: Industrial Sewage Works
Status: Approved
Application Type:
Client Name:
Client Address:
Client City:
Client Postal Code:
Project Description:
Contaminants:
Emission Control:

Site: Clean Water Works Inc.
Ottawa ON

Database:
CA

Certificate #: 3664-6GGPRM
Application Year: 2006
Issue Date: 1/20/2006
Approval Type: Waste Management Systems
Status: Approved
Application Type:

Client Name:
Client Address:
Client City:
Client Postal Code:
Project Description:
Contaminants:
Emission Control:

Site: **Clean Water Works Inc.**
Ottawa ON

Database:
CA

Certificate #: 3664-6GGPRM
Application Year: 2005
Issue Date: 10/3/2005
Approval Type: Waste Management Systems
Status: Revoked and/or Replaced
Application Type:
Client Name:
Client Address:
Client City:
Client Postal Code:
Project Description:
Contaminants:
Emission Control:

Site: **Claridge Homes (Trim Rd) Inc.**
Part 1, RP 4R-22747 Ottawa ON

Database:
CA

Certificate #: 5372-835QP7
Application Year: 2010
Issue Date: 4/15/2010
Approval Type: Municipal and Private Sewage Works
Status: Approved
Application Type:
Client Name:
Client Address:
Client City:
Client Postal Code:
Project Description:
Contaminants:
Emission Control:

Site: **Clean Water Works Inc.**
Ottawa ON

Database:
CA

Certificate #: 6489-6GTPNX
Application Year: 2005
Issue Date: 10/5/2005
Approval Type: Waste Management Systems
Status: Revoked and/or Replaced
Application Type:
Client Name:
Client Address:
Client City:
Client Postal Code:
Project Description:
Contaminants:
Emission Control:

Site: **Clean Water Works Inc.**
Ottawa ON

Database:
CA

Certificate #: 6489-6GTPNX

Application Year: 2006
Issue Date: 3/3/2006
Approval Type: Waste Management Systems
Status: Approved
Application Type:
Client Name:
Client Address:
Client City:
Client Postal Code:
Project Description:
Contaminants:
Emission Control:

Site: **R.M. OF OTTAWA-CARLETON TRANSPORTATION D**
MURRAY ST. PT. LOTS 1-32 OTTAWA CITY ON

Database:
CA

Certificate #: 7-0328-90-
Application Year: 90
Issue Date: 3/15/1990
Approval Type: Municipal water
Status: Approved
Application Type:
Client Name:
Client Address:
Client City:
Client Postal Code:
Project Description:
Contaminants:
Emission Control:

Site: **Claridge Homes (Cooper St) Inc.**
Ottawa ON

Database:
CA

Certificate #: 7666-5SKKLX
Application Year: 2003
Issue Date: 10/23/2003
Approval Type: Municipal and Private Sewage Works
Status: Approved
Application Type:
Client Name:
Client Address:
Client City:
Client Postal Code:
Project Description:
Contaminants:
Emission Control:

Site: **City of Ottawa**
Rideau St Ottawa ON K2G 6J8

Database:
ECA

Approval No: 4656-8SSFR2
Approval Date: 2012-04-04
Status: Approved
Record Type: ECA
Link Source: IDS
SWP Area Name:
Approval Type: ECA-MUNICIPAL AND PRIVATE SEWAGE WORKS
Project Type: MUNICIPAL AND PRIVATE SEWAGE WORKS
Business Name: City of Ottawa
Address: Rideau St
Full Address:
Full PDF Link: <https://www.accessenvironment.ene.gov.on.ca/instruments/5293-8SMTX9-14.pdf>
PDF Site Location:

MOE District:
City:
Longitude:
Latitude:
Geometry X:
Geometry Y:

Site: Claridge Homes (River Road) Inc.
Ottawa ON K2P 0Y6

Database:
ECA

Approval No: 2726-AACLFH
Approval Date: 2016-06-02
Status: Approved
Record Type: ECA
Link Source: IDS
SWP Area Name:
Approval Type: ECA-MUNICIPAL AND PRIVATE SEWAGE WORKS
Project Type: MUNICIPAL AND PRIVATE SEWAGE WORKS
Business Name: Claridge Homes (River Road) Inc.
Address:
Full Address:
Full PDF Link: <https://www.accessenvironment.ene.gov.on.ca/instruments/3677-AA4KJR-14.pdf>
PDF Site Location:

MOE District:
City:
Longitude:
Latitude:
Geometry X:
Geometry Y:

Site: Claridge Homes (Conroy Rd) Inc.
Part 5, Ref Plan 4R-24919 Ottawa ON K2P 0Y6

Database:
ECA

Approval No: 7813-AAGP8L
Approval Date: 2016-06-02
Status: Approved
Record Type: ECA
Link Source: IDS
SWP Area Name:
Approval Type: ECA-MUNICIPAL AND PRIVATE SEWAGE WORKS
Project Type: MUNICIPAL AND PRIVATE SEWAGE WORKS
Business Name: Claridge Homes (Conroy Rd) Inc.
Address: Part 5, Ref Plan 4R-24919
Full Address:
Full PDF Link: <https://www.accessenvironment.ene.gov.on.ca/instruments/7087-AA4KT9-14.pdf>
PDF Site Location:

MOE District:
City:
Longitude:
Latitude:
Geometry X:
Geometry Y:

Site: Claridge Homes (Conroy Rd) Inc.
Part 5, Ref Plan 4R-24919 Ottawa ON K2P 0Y6

Database:
ECA

Approval No: 8569-ACHJMP
Approval Date: 2016-08-15
Status: Approved
Record Type: ECA
Link Source: IDS
SWP Area Name:
Approval Type: ECA-MUNICIPAL AND PRIVATE SEWAGE WORKS
Project Type: MUNICIPAL AND PRIVATE SEWAGE WORKS
Business Name: Claridge Homes (Conroy Rd) Inc.
Address: Part 5, Ref Plan 4R-24919
Full Address:
Full PDF Link: <https://www.accessenvironment.ene.gov.on.ca/instruments/5294-AA2HTR-14.pdf>
PDF Site Location:

MOE District:
City:
Longitude:
Latitude:
Geometry X:
Geometry Y:

Site: Claridge Homes (River Road) Inc.
Ottawa ON K2P 0Y6

Database:
ECA

Approval No: 6213-AC9MCQ
Approval Date: 2016-08-08
Status: Approved
Record Type: ECA
Link Source: IDS
SWP Area Name:
Approval Type: ECA-MUNICIPAL AND PRIVATE SEWAGE WORKS
Project Type: MUNICIPAL AND PRIVATE SEWAGE WORKS
Business Name: Claridge Homes (River Road) Inc.
Address:

MOE District:
City:
Longitude:
Latitude:
Geometry X:
Geometry Y:

Full Address:
Full PDF Link:
PDF Site Location:

<https://www.accessenvironment.ene.gov.on.ca/instruments/2437-AA4KMK-14.pdf>

Site: *The Bell Telephone Company of Canada or Bell Canada
Multiple Sites Across Ontario Ottawa ON H3B 2M8*

Database:
[ECA](#)

Approval No: 1529-B8QPS5
Approval Date: 2019-12-11
Status: Approved
Record Type: ECA
Link Source: IDS
SWP Area Name:
Approval Type: ECA-AIR
Project Type: AIR
Business Name: The Bell Telephone Company of Canada or Bell Canada
Address: Multiple Sites Across Ontario
Full Address:
Full PDF Link: <https://www.accessenvironment.ene.gov.on.ca/instruments/9060-AW6T5N-14.pdf>
PDF Site Location:

MOE District:
City:
Longitude:
Latitude:
Geometry X:
Geometry Y:

Site: *Claridge Homes (River Road) Inc.
Part 1, Ward 22, Former Geographic Township of Gloucester Ottawa ON K2P 0Y6*

Database:
[ECA](#)

Approval No: 6127-8MQRRK
Approval Date: 2011-10-20
Status: Approved
Record Type: ECA
Link Source: IDS
SWP Area Name:
Approval Type: ECA-MUNICIPAL AND PRIVATE SEWAGE WORKS
Project Type: MUNICIPAL AND PRIVATE SEWAGE WORKS
Business Name: Claridge Homes (River Road) Inc.
Address: Part 1, Ward 22, Former Geographic Township of Gloucester
Full Address:
Full PDF Link: <https://www.accessenvironment.ene.gov.on.ca/instruments/0790-8MJEK8-14.pdf>
PDF Site Location:

MOE District:
City:
Longitude:
Latitude:
Geometry X:
Geometry Y:

Site: *The Corporation of the City of Ottawa
Byward St and William St Ottawa ON K1N 5A1*

Database:
[ECA](#)

Approval No: 3727-4Q2KHY
Approval Date: 2000-10-13
Status: Approved
Record Type: ECA
Link Source: IDS
SWP Area Name:
Approval Type: ECA-Municipal and Private Water Works
Project Type: Municipal and Private Water Works
Business Name: The Corporation of the City of Ottawa
Address: Byward St and William St
Full Address:
Full PDF Link:
PDF Site Location:

MOE District:
City:
Longitude:
Latitude:
Geometry X:
Geometry Y:

Site: *Claridge Homes (Clarion Hills) Inc.
Ottawa ON K2P 0Y6*

Database:
[ECA](#)

Approval No: 1177-4Y4LGJ
Approval Date: 2001-07-05
Status: Approved
Record Type: ECA
Link Source: IDS
SWP Area Name:
Approval Type:
Project Type:
Business Name:
Address:
Full Address:
Full PDF Link:
PDF Site Location:

MOE District:
City:
Longitude:
Latitude:
Geometry X:
Geometry Y:

SWP Area Name: **Geometry Y:**
Approval Type: ECA-MUNICIPAL AND PRIVATE SEWAGE WORKS
Project Type: MUNICIPAL AND PRIVATE SEWAGE WORKS
Business Name: Claridge Homes (Clarion Hills) Inc.
Address:
Full Address:
Full PDF Link: <https://www.accessenvironment.ene.gov.on.ca/instruments/6213-4Y3PCG-14.pdf>
PDF Site Location:

Site: **The Corporation of the City of Ottawa**
Byward St and William St Ottawa ON K1N 5A1

Database:
ECA

Approval No: 4861-4Q2KFL
Approval Date: 2000-10-13
Status: Approved
Record Type: ECA
Link Source: IDS
SWP Area Name:
Approval Type: ECA-MUNICIPAL AND PRIVATE SEWAGE WORKS
Project Type: MUNICIPAL AND PRIVATE SEWAGE WORKS
Business Name: The Corporation of the City of Ottawa
Address: Byward St and William St
Full Address:
Full PDF Link: <https://www.accessenvironment.ene.gov.on.ca/instruments/6280-4PLQTA-14.pdf>
PDF Site Location:

MOE District:
City:
Longitude:
Latitude:
Geometry X:
Geometry Y:

Site: **Claridge Homes (Rockcliffe Mews) Inc.**
Ottawa ON K2P 0Y6

Database:
ECA

Approval No: 5073-4VFQUZ
Approval Date: 2001-04-03
Status: Approved
Record Type: ECA
Link Source: IDS
SWP Area Name:
Approval Type: ECA-Municipal and Private Water Works
Project Type: Municipal and Private Water Works
Business Name: Claridge Homes (Rockcliffe Mews) Inc.
Address:
Full Address:
Full PDF Link:
PDF Site Location:

MOE District:
City:
Longitude:
Latitude:
Geometry X:
Geometry Y:

Site: **Claridge Homes (Rockcliffe Mews) Inc.**
Ottawa ON K2P 0Y6

Database:
ECA

Approval No: 4048-4VFRHS
Approval Date: 2001-04-03
Status: Approved
Record Type: ECA
Link Source: IDS
SWP Area Name:
Approval Type: ECA-MUNICIPAL AND PRIVATE SEWAGE WORKS
Project Type: MUNICIPAL AND PRIVATE SEWAGE WORKS
Business Name: Claridge Homes (Rockcliffe Mews) Inc.
Address:
Full Address:
Full PDF Link: <https://www.accessenvironment.ene.gov.on.ca/instruments/4768-4VEQD2-14.pdf>
PDF Site Location:

MOE District:
City:
Longitude:
Latitude:
Geometry X:
Geometry Y:

Site: **Claridge Homes (Clarion Hills) Inc.**
Ottawa ON K2P 0Y6

Database:
ECA

Approval No: 4038-4Y4LCL
Approval Date: 2001-07-05
Status: Approved
Record Type: ECA
Link Source: IDS
SWP Area Name:
Approval Type: ECA-Municipal and Private Water Works
Project Type: Municipal and Private Water Works
Business Name: Claridge Homes (Clarion Hills) Inc.
Address:
Full Address:
Full PDF Link:
PDF Site Location:

MOE District:
City:
Longitude:
Latitude:
Geometry X:
Geometry Y:

Site: **Clean Water Works Inc.**
Mobile Unit Ottawa ON K1B 5L6

Database:
ECA

Approval No: 9392-8HTPQD
Approval Date: 2011-10-25
Status: Approved
Record Type: ECA
Link Source: IDS
SWP Area Name:
Approval Type: ECA-INDUSTRIAL SEWAGE WORKS
Project Type: INDUSTRIAL SEWAGE WORKS
Business Name: Clean Water Works Inc.
Address: Mobile Unit
Full Address:
Full PDF Link: <https://www.accessenvironment.ene.gov.on.ca/instruments/3319-8C7KZN-13.pdf>
PDF Site Location:

MOE District:
City:
Longitude:
Latitude:
Geometry X:
Geometry Y:

Site: **Claridge Homes (Cedarview) Inc.**
Ottawa ON K2P 0Y6

Database:
ECA

Approval No: 9183-974NHU
Approval Date: 2013-04-30
Status: Approved
Record Type: ECA
Link Source: IDS
SWP Area Name:
Approval Type: ECA-MUNICIPAL AND PRIVATE SEWAGE WORKS
Project Type: MUNICIPAL AND PRIVATE SEWAGE WORKS
Business Name: Claridge Homes (Cedarview) Inc.
Address:
Full Address:
Full PDF Link: <https://www.accessenvironment.ene.gov.on.ca/instruments/8046-967RNG-14.pdf>
PDF Site Location:

MOE District:
City:
Longitude:
Latitude:
Geometry X:
Geometry Y:

Site: **Claridge Homes (Carson) Inc.**
Ottawa ON K2P 0Y6

Database:
ECA

Approval No: 8741-AU3KP5
Approval Date: 2017-12-20
Status: Approved
Record Type: ECA
Link Source: IDS
SWP Area Name:
Approval Type: ECA-MUNICIPAL AND PRIVATE SEWAGE WORKS
Project Type: MUNICIPAL AND PRIVATE SEWAGE WORKS
Business Name: Claridge Homes (Carson) Inc.
Address:
Full Address:
Full PDF Link: <https://www.accessenvironment.ene.gov.on.ca/instruments/1645-ATXMXA-14.pdf>
PDF Site Location:

MOE District:
City:
Longitude:
Latitude:
Geometry X:
Geometry Y:

Site: Bell Canada
VARIOUS BELL CANADA MANHOLES AND ACCESS CHAMBERS WITHIN THE MOE EASTERN REG. (SEE
SCHEDULE "B") ON

Database:
GEN

Generator No: ONR000304
SIC Code: 517110, 517210, 517510
SIC Description: WIRED TELECOMMUNICATIONS CARRIERS, WIRELESS TELECOMMUNICATIONS CARRIERS (EXCEPT SATELLITE)
Approval Years: 2013
PO Box No:
Country:
Status:
Co Admin:
Choice of Contact:
Phone No Admin:
Contaminated Facility:
MHSW Facility:

Detail(s)

Waste Class: 251
Waste Class Name: OIL SKIMMINGS & SLUDGES

Waste Class: 252
Waste Class Name: WASTE OILS & LUBRICANTS

Waste Class: 150
Waste Class Name: INERT INORGANIC WASTES

Waste Class: 253
Waste Class Name: EMULSIFIED OILS

Waste Class: 221
Waste Class Name: LIGHT FUELS

Site: Bell Canada
VARIOUS BELL CANADA MANHOLES AND ACCESS CHAMBERS WITHIN THE MOE NORTHERN REGION (SEE
SCHEDULE "B") ON K1P 6L9

Database:
GEN

Generator No: ONR000306
SIC Code: 517110, 517210, 517510
SIC Description: WIRED TELECOMMUNICATIONS CARRIERS, WIRELESS TELECOMMUNICATIONS CARRIERS (EXCEPT SATELLITE), 517510
Approval Years: 2016
PO Box No:
Country: Canada
Status:
Co Admin: Chloé Lamothe-Luneau
Choice of Contact: CO_ADMIN
Phone No Admin: 514-391-1021 Ext.
Contaminated Facility: No
MHSW Facility: No

Detail(s)

Waste Class: 253
Waste Class Name: EMULSIFIED OILS

Waste Class: 252
Waste Class Name: WASTE OILS & LUBRICANTS

Waste Class: 150
Waste Class Name: INERT INORGANIC WASTES

Waste Class: 251
Waste Class Name: OIL SKIMMINGS & SLUDGES

Waste Class: 221
Waste Class Name: LIGHT FUELS

Site: *Bell Canada*
VARIOUS BELL CANADA MANHOLES AND ACCESS CHAMBERS WITHIN THE MOE EASTERN REG. (SEE SCHEDULE "B") ON K1P 6L9

Database:
GEN

Generator No: ONR000304
SIC Code: 517110, 517210, 517510
SIC Description: WIRED TELECOMMUNICATIONS CARRIERS, WIRELESS TELECOMMUNICATIONS CARRIERS (EXCEPT SATELLITE), 517510
Approval Years: 2015
PO Box No:
Country: Canada
Status:
Co Admin: Julie Labelle
Choice of Contact: CO_ADMIN
Phone No Admin: 514-870-0688 Ext.
Contaminated Facility: No
MHSW Facility: No

Detail(s)

Waste Class: 251
Waste Class Name: OIL SKIMMINGS & SLUDGES

Waste Class: 253
Waste Class Name: EMULSIFIED OILS

Waste Class: 252
Waste Class Name: WASTE OILS & LUBRICANTS

Waste Class: 221
Waste Class Name: LIGHT FUELS

Waste Class: 241
Waste Class Name: HALOGENATED SOLVENTS

Waste Class: 150
Waste Class Name: INERT INORGANIC WASTES

Site: *Bell Canada*
VARIOUS BELL CANADA MANHOLES AND ACCESS CHAMBERS WITHIN THE MOE NORTHERN REGION (SEE SCHEDULE "B") ON K1P 6L9

Database:
GEN

Generator No: ONR000306
SIC Code: 517110, 517210, 517510
SIC Description: WIRED TELECOMMUNICATIONS CARRIERS, WIRELESS TELECOMMUNICATIONS CARRIERS (EXCEPT SATELLITE), 517510
Approval Years: 2015
PO Box No:
Country: Canada
Status:
Co Admin: Julie Labelle
Choice of Contact: CO_ADMIN
Phone No Admin: 514-870-0688 Ext.
Contaminated Facility: No
MHSW Facility: No

Detail(s)

Waste Class: 221
Waste Class Name: LIGHT FUELS

Waste Class: 252
Waste Class Name: WASTE OILS & LUBRICANTS

Waste Class: 253
Waste Class Name: EMULSIFIED OILS

Waste Class: 150
Waste Class Name: INERT INORGANIC WASTES

Waste Class: 251
Waste Class Name: OIL SKIMMINGS & SLUDGES

Site: *Bell Canada*
VARIOUS BELL CANADA MANHOLES AND ACCESS CHAMBERS WITHIN THE MOE NORTHERN REGION (SEE SCHEDULE "B") ON K1P 6L9

Database:
GEN

Generator No: ONR000306
SIC Code: 517110, 517210, 517510
SIC Description: WIRED TELECOMMUNICATIONS CARRIERS, WIRELESS TELECOMMUNICATIONS CARRIERS (EXCEPT SATELLITE), 517510
Approval Years: 2014
PO Box No:
Country: Canada
Status:
Co Admin: Julie Labelle
Choice of Contact: CO_OFFICIAL
Phone No Admin: 514-870-0688 Ext.
Contaminated Facility: No
MHSW Facility: No

Detail(s)

Waste Class: 150
Waste Class Name: INERT INORGANIC WASTES

Waste Class: 252
Waste Class Name: WASTE OILS & LUBRICANTS

Waste Class: 221
Waste Class Name: LIGHT FUELS

Waste Class: 253
Waste Class Name: EMULSIFIED OILS

Waste Class: 251
Waste Class Name: OIL SKIMMINGS & SLUDGES

Site: *Bell Canada*
VARIOUS BELL CANADA MANHOLES AND ACCESS CHAMBERS WITHIN THE MOE EASTERN REG. (SEE SCHEDULE "B") ON K1P 6L9

Database:
GEN

Generator No: ONR000304
SIC Code: 517110, 517210, 517510
SIC Description: WIRED TELECOMMUNICATIONS CARRIERS, WIRELESS TELECOMMUNICATIONS CARRIERS (EXCEPT SATELLITE), 517510
Approval Years: 2014
PO Box No:
Country: Canada
Status:
Co Admin: Julie Labelle
Choice of Contact: CO_OFFICIAL
Phone No Admin: 514-870-0688 Ext.
Contaminated Facility: No
MHSW Facility: No

Detail(s)

Waste Class: 253
Waste Class Name: EMULSIFIED OILS

Waste Class: 252
Waste Class Name: WASTE OILS & LUBRICANTS

Waste Class: 221
Waste Class Name: LIGHT FUELS

Waste Class: 251
Waste Class Name: OIL SKIMMINGS & SLUDGES

Waste Class: 150
Waste Class Name: INERT INORGANIC WASTES

Waste Class: 241
Waste Class Name: HALOGENATED SOLVENTS

Site: **Bell Canada**
VARIOUS BELL CANADA MANHOLES AND ACCESS CHAMBERS WITHIN THE MOE EASTERN REG. (SEE SCHEDULE "B") ON K1P 6L9

Database:
GEN

Generator No: ONR000304
SIC Code: 517110, 517210, 517510
SIC Description: WIRED TELECOMMUNICATIONS CARRIERS, WIRELESS TELECOMMUNICATIONS CARRIERS (EXCEPT SATELLITE), 517510
Approval Years: 2016
PO Box No:
Country: Canada
Status:
Co Admin: Chloé Lamothe-Luneau
Choice of Contact: CO_ADMIN
Phone No Admin: 514-391-1021 Ext.
Contaminated Facility: No
MHSW Facility: No

Detail(s)

Waste Class: 253
Waste Class Name: EMULSIFIED OILS

Waste Class: 150
Waste Class Name: INERT INORGANIC WASTES

Waste Class: 221
Waste Class Name: LIGHT FUELS

Waste Class: 252
Waste Class Name: WASTE OILS & LUBRICANTS

Waste Class: 241
Waste Class Name: HALOGENATED SOLVENTS

Waste Class: 251
Waste Class Name: OIL SKIMMINGS & SLUDGES

Site: **NICHOLAS ST, OTTAWA ON**

Database:
INC

Incident No: 1990104
Incident ID:
Instance No:
Status Code:
Incident Status:
Incident Severity:
Task No: 6465156
Attribute Category: FS-Perform L1 Incident Insp
Context:
Date of Occurrence: 2016/12/08 00:00:00
Time of Occurrence: 10:30:00

Any Health Impact: No
Any Enviro Impact: No
Service Intrap: Yes
Was Prop Damaged: No
Reside App. Type:
Commer App. Type:
Indus App. Type:
Institut App. Type:
Depth Ground Cover:
Operation Pressure:
Equipment Type:

Occr Insp Start Dt: 2016/12/14 00:00:00
Incident Creat On:
Instance Creat Dt:
Instance Install Dt:
Approx Quant Rel:
Tank Capacity:
Fuels Occur Type: Vapour Release
Occur Type Rpt:
Occur Category:
Fuel Type Involved: Propane
Fuel Type Reported:
Enforcement Policy: NULL
Prc Escalation Req: NULL
Item:

Equipment Model:
Serial No:
Cylinder Capacity:
Cylinder Cap Units:
Cylinder Mat Type:
Pump Flow Rate Cap:
Contam. Migrated:
Near Body of Water:
Drainage System:
Sub Surface Contam:
Tank Material Type:
Tank Storage Type:
Tank Location Type:

Item Description:
Device Installed Location:
Venting Type:
Vent Conn Mater:
Vent Chimney Mater:
Pipeline Type:
Pipeline Involved:
Pipe Material:
Regulator Location:
Regulator Type:
Liquid Prop Make:
Liquid Prop Model:
Liquid Prop Serial No:
Liquid Prop Notes:
Inventory Address: NICHOLAS ST, OTTAWA - VAPOUR RELEASE
Invent Postal Code:
Notes:
Contact Natural Env:
Aff Prop Use Water:
Occurrence Narrative: The 2inch hose swivel sprong a leak 1 days after installation, test and use.
Operation Type Involved: Other - Specify

Site: Claridge Homes (Leitrim) Inc.
ON

Database:
PTTW

EBR Registry No: 011-1598
Ministry Ref No: 2138-8AUM2F
Notice Type: Instrument Decision
Notice Stage:
Notice Date: December 02, 2014
Proposal Date: November 05, 2010
Year: 2010
Instrument Type: (OWRA s. 34) - Permit to Take Water
Off Instrument Name:
Posted By:
Company Name: Claridge Homes (Leitrim) Inc.
Site Address:
Location Other:
Proponent Name:
Proponent Address: 2001 210 Gladstone avenue, Ottawa Ontario, Canada K2P 0Y6
Comment Period:
URL:

Decision Posted:
Exception Posted:
Section:
Act 1:
Act 2:
Site Location Map:

Site Location Details:

Part of Lot 19 Address: Lot: part of 19, Concession: V, Ottawa, City District Office: Ottawa + + + + Part of Lots 17, 18 and 19 Concession V Address: Lot: Part of 17, 18, 19 & 20, Concession: V, Ottawa, City District Office: Ottawa + + + + Part of Lots 17 and 18, Concession V Address: Lot: Part of Lots 17 and 18, Concession: Concession V, Ottawa, City District Office: Ottawa CITY OF OTTAWA

Site: Claridge Homes (Bruyere) Inc.
ON

Database:
PTTW

EBR Registry No: 012-3353
Ministry Ref No: 0267-9SKPP8
Notice Type: Instrument Decision
Notice Stage:
Notice Date: February 03, 2016
Proposal Date: January 09, 2015
Year: 2015
Instrument Type: (OWRA s. 34) - Permit to Take Water
Off Instrument Name:
Posted By:
Company Name: Claridge Homes (Bruyere) Inc.
Site Address:
Location Other:
Proponent Name:
Proponent Address: 210 Gladstone avenue, Suite 2001, Ottawa Ontario, Canada K2P 0Y6
Comment Period:
URL:

Decision Posted:
Exception Posted:
Section:
Act 1:
Act 2:
Site Location Map:

Site Location Details:

316-334 Bruyere Street and 317-321 St. Andrew Street Address: 316-334 Bruyere St 316-334 Bruyere Street and 317-321 St. Andrew Street, Ottawa, City District Office: Ottawa GeoReference: Zone: 18, UTM Easting: 446210, UTM Northing: 5031528, , Site #: 0245-9B7NJV CITY OF OTTAWA

Site: CLARIDGE HOMES (CARSON) INC.
 No Municipal Address Ottawa ON

Database:
 RSC

RSC ID: 223098
RA No:
RSC Type: Phase 1 and 2 RSC
Curr Property Use: Agricultural/Other
Ministry District: Ottawa District Office
Filing Date: 2017/03/24
Date Ack:
Date Returned:
Restoration Type:
Soil Type:
Criteria:
CPU Issued Sect 1686:
Asmt Roll No: 061460021514215
Prop ID No (PIN): 04352-2077 (LT),
 04352-2076 (LT),
 04352-2075 (LT)
Property Municipal Address: No Municipal Address
Mailing Address:
Latitude & Latitude:
UTM Coordinates:
Consultant:
Legal Desc:
Measurement Method:
Applicable Standards:
RSC PDF: <https://www.lrcsde.lrc.gov.on.ca/BFISWebPublic/pub/viewDocument.action?attachmentId=76631&fileName=BROWNFIELDS-E.pdf>

Cert Date:
Cert Prop Use No:
Intended Prop Use: Residential
Qual Person Name: ADRIAN MENYHART
Stratified (Y/N):
Audit (Y/N):
Entire Leg Prop. (Y/N):
Accuracy Estimate:
Telephone:
Fax:
Email:

Document(s) Detail

Document Heading: Supporting Documents
Document Name: APECTable.pdf
Document Type: Area(s) of Potential Environmental Concern
Document Link: <https://www.lrcsde.lrc.gov.on.ca/BFISWebPublic/pub/viewDocument.action?attachmentId=78676&fileName=APECTable.pdf>

Document Heading: Supporting Documents
Document Name: Transfer.pdf
Document Type: Copy of any deed(s), transfer(s) or other document(s)
Document Link: <https://www.lrcsde.lrc.gov.on.ca/BFISWebPublic/pub/viewDocument.action?attachmentId=78674&fileName=Transfer.pdf>

Document Heading: Supporting Documents
Document Name: certificatestatus.pdf
Document Type: Certificate of Status
Document Link: <https://www.lrcsde.lrc.gov.on.ca/BFISWebPublic/pub/viewDocument.action?attachmentId=76632&fileName=certificatestatus.pdf>

Document Heading: Supporting Documents
Document Name: LawyersLetter.pdf
Document Type: Lawyer's letter consisting of a legal description of the property
Document Link: <https://www.lrcsde.lrc.gov.on.ca/BFISWebPublic/pub/viewDocument.action?attachmentId=78675&fileName=LawyersLetter.pdf>

Document Heading: Supporting Documents
Document Name: Table of Current and Past Uses.pdf
Document Type: Table of Current and Past Property Use
Document Link: <https://www.lrcsde.lrc.gov.on.ca/BFISWebPublic/pub/viewDocument.action?attachmentId=76636&fileName=Table+of+Current+and+Past+Uses.pdf>

Document Heading: Supporting Documents
Document Name: Phase II CSM Feb 2017.pdf
Document Type: Phase 2 Conceptual Site Model
Document Link: <https://www.lrcsde.lrc.gov.on.ca/BFISWebPublic/pub/viewDocument.action?attachmentId=76638&fileName=Phase+II+CSM+Feb+2017.pdf>

Document Heading: Supporting Documents
Document Name: Plan of Survey - January 2017.pdf
Document Type: A Current plan of Survey
Document Link: <https://www.lrcsde.lrc.gov.on.ca/BFISWebPublic/pub/viewDocument.action?attachmentId=76633&fileName=Plan+of+Survey+-+January+2017.pdf>

Site: CLARIDGE HOMES (245 RIDEAU) INC.
 No Municipal Address Ottawa ON

Database:
 RSC

RSC ID:	231292	Cert Date:	
RA No:		Cert Prop Use No:	
RSC Type:	Phase 1 and 2 RSC	Intended Prop Use:	Residential
Curr Property Use:	Commercial	Qual Person Name:	MICHAEL BEAUDOIN
Ministry District:	Ottawa District Office	Stratified (Y/N):	
Filing Date:	2022/05/12	Audit (Y/N):	
Date Ack:		Entire Leg Prop. (Y/N):	
Date Returned:		Accuracy Estimate:	
Restoration Type:		Telephone:	
Soil Type:		Fax:	
Criteria:		Email:	
CPU Issued Sect 1686:			
Asmt Roll No:	061402060110700, 061402060103500, 061402060103800, 061402060103700, 061402060110801		
Prop ID No (PIN):	04214-0211 (LT)		
Property Municipal Address:	No Municipal Address		
Mailing Address:			
Latitude & Latitude:			
UTM Coordinates:			
Consultant:			
Legal Desc:			
Measurement Method:			
Applicable Standards:			
RSC PDF:	https://www.lrcsde.lrc.gov.on.ca/BFISWebPublic/pub/viewDocument.action?attachmentId=162352&fileName=BROWNFIELDS-E.pdf		

Document(s) Detail

Document Heading: Supporting Documents
Document Name: Transfer.pdf
Document Type: Copy of any deed(s), transfer(s) or other document(s)

Document Link: <https://www.lrcsde.lrc.gov.on.ca/BFISWebPublic/pub/viewDocument.action?attachmentId=162362&fileName=Transfer.pdf>

Document Heading: Supporting Documents
Document Name: Survey Plan.pdf
Document Type: A Current plan of Survey
Document Link: <https://www.lrcsde.lrc.gov.on.ca/BFISWebPublic/pub/viewDocument.action?attachmentId=162354&fileName=Survey+Plan.pdf>

Document Heading: Supporting Documents
Document Name: CSM.pdf
Document Type: Phase 2 Conceptual Site Model
Document Link: <https://www.lrcsde.lrc.gov.on.ca/BFISWebPublic/pub/viewDocument.action?attachmentId=162358&fileName=CSM.pdf>

Document Heading: Supporting Documents
Document Name: Lawyers Letter.pdf
Document Type: Lawyer's letter consisting of a legal description of the property
Document Link: <https://www.lrcsde.lrc.gov.on.ca/BFISWebPublic/pub/viewDocument.action?attachmentId=162360&fileName=Lawyers+Letter.pdf>

Document Heading: Supporting Documents
Document Name: Land Use History.pdf
Document Type: Table of Current and Past Property Use
Document Link: <https://www.lrcsde.lrc.gov.on.ca/BFISWebPublic/pub/viewDocument.action?attachmentId=162355&fileName=Land+Use+History.pdf>

Document Heading: Supporting Documents
Document Name: CofS and LPs.pdf
Document Type: Certificate of Status
Document Link: <https://www.lrcsde.lrc.gov.on.ca/BFISWebPublic/pub/viewDocument.action?attachmentId=162361&fileName=CofS+and+LPs.pdf>

Document Heading: Supporting Documents
Document Name: APEC Table.pdf
Document Type: Area(s) of Potential Environmental Concern
Document Link: <https://www.lrcsde.lrc.gov.on.ca/BFISWebPublic/pub/viewDocument.action?attachmentId=162353&fileName=APEC+Table.pdf>

Site: **Right of way on Nicholas St. Ottawa ON**

Database:
SPL

Ref No:	7164-AGFPMK	Municipality No:	
Year:		Nature of Damage:	
Incident Dt:	2016/12/08	Discharger Report:	
Dt MOE Arvl on Scn:		Material Group:	
MOE Reported Dt:	2016/12/08	Health/Env Conseq:	
Dt Document Closed:		Agency Involved:	
Site No:	NA		
Facility Name:			
MOE Response:	No		
Site County/District:			
Site Geo Ref Meth:			
Site District Office:			
Nearest Watercourse:			
Site Name:	Ottawa Light Rail Project<UNOFFICIAL>		
Site Address:	Right of way on Nicholas St.		
Site Region:			
Site Municipality:	Ottawa		
Site Lot:			
Site Conc:			
Site Geo Ref Accu:			
Site Map Datum:			
Northing:	5029971		
Easting:	446517		
Incident Cause:			
Incident Event:	Leak/Break		
Environment Impact:			
Nature of Impact:			
Contaminant Qty:	0 other - see incident description		

System Facility Address:
Client Name:
Client Type:
Call Report Locatn Geodata:
Contaminant Code: 36
Contaminant Name: PROPANE
Contaminant Limit 1:
Contam Limit Freq 1:
Contaminant UN No 1:
Receiving Medium:
Receiving Environment: Air
Incident Reason: Unknown / N/A
Incident Summary: OLRT: Propane gas lost to atmosphere - Made safe
Activity Preceding Spill:
Property 2nd Watershed:
Property Tertiary Watershed:
Sector Type: Miscellaneous Industrial
SAC Action Class: Air Spills - Gases and Vapours
Source Type:

Site: Rideau St between Cumberland and Dalhousie Ottawa ON

Database:
SPL

Ref No: 3665-89R28P
Year:
Incident Dt:
Dt MOE Arvl on Scn:
MOE Reported Dt: 9/28/2010
Dt Document Closed: 11/26/2010
Site No:
Facility Name:
MOE Response: No Field Response
Site County/District:
Site Geo Ref Meth:
Site District Office:
Nearest Watercourse:
Site Name: Rideau St <UNOFFICIAL>
Site Address:
Site Region:
Site Municipality:
Site Lot:
Site Conc:
Site Geo Ref Accu:
Site Map Datum:
Northing:
Easting:
Incident Cause:
Incident Event:
Environment Impact: Not Anticipated
Nature of Impact: Surface Water Pollution
Contaminant Qty: 200 L
System Facility Address:
Client Name:
Client Type:
Call Report Locatn Geodata:
Contaminant Code: 46
Contaminant Name: USED COOKING GREASE
Contaminant Limit 1:
Contam Limit Freq 1:
Contaminant UN No 1:
Receiving Medium:
Receiving Environment:
Incident Reason:
Incident Summary: Rideau St:used cooking oil to sidewalk, rd and CB
Activity Preceding Spill:
Property 2nd Watershed:
Property Tertiary Watershed:
Sector Type:

SAC Action Class: Watercourse Spills
Source Type:

Site: Clean Water Works Inc.
Ottawa ON

Database:
SPL

Ref No: 6517-B3EKFG
Year:
Incident Dt: 2018/08/03
Dt MOE Arvl on Scn:
MOE Reported Dt: 2018/08/07
Dt Document Closed: 2018/09/04
Site No: NA
Facility Name:
MOE Response: No
Site County/District:
Site Geo Ref Meth:
Site District Office: Ottawa
Nearest Watercourse:
Site Name: 20 Marie Curie Drive (University of Ottawa)<UNOFFICIAL>
Site Address:
Site Region: Eastern
Site Municipality: Ottawa
Site Lot:
Site Conc:
Site Geo Ref Accu:
Site Map Datum:
Northing:
Easting:
Incident Cause:
Incident Event: Leak/Break
Environment Impact:
Nature of Impact:
Contaminant Qty: 25 L
System Facility Address:
Client Name: Clean Water Works Inc.
Client Type: Corporation
Call Report Locatn Geodata:
Contaminant Code: 15
Contaminant Name: HYDRAULIC OIL
Contaminant Limit 1:
Contam Limit Freq 1:
Contaminant UN No 1: n/a
Receiving Medium:
Receiving Environment: Land
Incident Reason: Equipment Failure
Incident Summary: Ottawa 25L of hydraulic oil to grnd
Activity Preceding Spill:
Property 2nd Watershed:
Property Tertiary Watershed:
Sector Type: Miscellaneous Industrial
SAC Action Class: Land Spills
Source Type: Motor Vehicle

Site: City of Ottawa
EB on Rideau St, btw Colonel By Dr and Nicholas St Ottawa ON

Database:
SPL

Ref No: 3680-8UNRV4
Year:
Incident Dt: 26-MAY-12
Dt MOE Arvl on Scn:
MOE Reported Dt: 26-MAY-12
Dt Document Closed:
Site No:
Facility Name:
MOE Response: No Field Response
Site County/District:

Site Geo Ref Meth:
Site District Office:
Nearest Watercourse:
Site Name: Rideau St<UNOFFICIAL>
Site Address: EB on Rideau St, btw Colonel By Dr and Nicholas St
Site Region:
Site Municipality: Ottawa
Site Lot:
Site Conc:
Site Geo Ref Accu:
Site Map Datum:
Northing:
Easting:
Incident Cause:
Incident Event:
Environment Impact: Not Anticipated
Nature of Impact: Surface Water Pollution
Contaminant Qty:
System Facility Address:
Client Name: City of Ottawa
Client Type:
Call Report Locatn Geodata:
Contaminant Code: 24
Contaminant Name: ETHYLENE GLYCOL (ANTIFREEZE)
Contaminant Limit 1:
Contam Limit Freq 1:
Contaminant UN No 1:
Receiving Medium: Sewage - Municipal/Private and Commercial
Receiving Environment:
Incident Reason:
Incident Summary: OC Transpo: 10L radiator fluid to rd and CB
Activity Preceding Spill:
Property 2nd Watershed:
Property Tertiary Watershed:
Sector Type: Motor Vehicle
SAC Action Class: Watercourse Spills
Source Type:

Site: **City of Ottawa**
Transitway at Waller Street Ottawa ON

Database:
SPL

Ref No: 0057-8Z4PG5
Year:
Incident Dt: 15-OCT-12
Dt MOE Arvl on Scn:
MOE Reported Dt: 15-OCT-12
Dt Document Closed:
Site No:
Facility Name:
MOE Response: No Field Response
Site County/District:
Site Geo Ref Meth:
Site District Office:
Nearest Watercourse:
Site Name: coolant spill<UNOFFICIAL>
Site Address: Transitway at Waller Street
Site Region:
Site Municipality: Ottawa
Site Lot:
Site Conc:
Site Geo Ref Accu:
Site Map Datum:
Northing:
Easting:
Incident Cause: Leak/Break
Incident Event:
Environment Impact: Not Anticipated
Nature of Impact:

Municipality No:
Nature of Damage:
Discharger Report:
Material Group:
Health/Env Conseq:
Agency Involved:

Contaminant Qty: 0 other - see incident description
System Facility Address:
Client Name: City of Ottawa
Client Type:
Call Report Locatn Geodata:
Contaminant Code: 27
Contaminant Name: COOLANT N.O.S.
Contaminant Limit 1:
Contam Limit Freq 1:
Contaminant UN No 1:
Receiving Medium:
Receiving Environment:
Incident Reason: Equipment Failure
Incident Summary: OTranspo: coolant to cb, clnd
Activity Preceding Spill:
Property 2nd Watershed:
Property Tertiary Watershed:
Sector Type: Motor Vehicle
SAC Action Class: Primary Assessment of Incident
Source Type:

Site: Bell Canada
Ottawa ON

Database:
SPL

Ref No: 8881-9J2J33
Year:
Incident Dt: 2014/04/10
Dt MOE Arvl on Scn:
MOE Reported Dt: 2014/04/10
Dt Document Closed: 2014/11/04
Site No: NA
Facility Name:
MOE Response: Referral to others
Site County/District:
Site Geo Ref Meth:
Site District Office:
Nearest Watercourse:
Site Name: 3212 Richmond Rd<UNOFFICIAL>
Site Address:
Site Region:
Site Municipality: Ottawa
Site Lot:
Site Conc:
Site Geo Ref Accu:
Site Map Datum:
Northing:
Eastings:
Incident Cause: Leak/Break
Incident Event:
Environment Impact: Confirmed
Nature of Impact: Air Pollution
Contaminant Qty: 0 other - see incident description
System Facility Address:
Client Name: Bell Canada
Client Type:
Call Report Locatn Geodata:
Contaminant Code: 38
Contaminant Name: FREON R-22 (CFC)
Contaminant Limit 1:
Contam Limit Freq 1:
Contaminant UN No 1:
Receiving Medium:
Receiving Environment:
Incident Reason: Equipment Failure
Incident Summary: Bell Canada: possible >100 kg freon to atm.
Activity Preceding Spill:
Property 2nd Watershed:
Property Tertiary Watershed:

Sector Type: Pipeline/Components
SAC Action Class: Air Spills - Gases and Vapours
Source Type:

Site: OC Transpo<UNOFFICIAL>
Rideau Street westbound @ Rideau Centre<UNOFFICIAL> Ottawa ON

Database:
SPL

Ref No: 4410-6D3RYE
Year:
Incident Dt: 6/5/2005
Dt MOE Arvl on Scn:
MOE Reported Dt: 6/5/2005
Dt Document Closed:
Site No:
Facility Name:
MOE Response:
Site County/District:
Site Geo Ref Meth:
Site District Office: Ottawa
Nearest Watercourse:
Site Name: Rideau Street westbound @ Rideau Centre<UNOFFICIAL>
Site Address:
Site Region:
Site Municipality: Ottawa
Site Lot:
Site Conc:
Site Geo Ref Accu:
Site Map Datum:
Northing:
Easting:
Incident Cause: Pipe Or Hose Leak
Incident Event:
Environment Impact: Not Anticipated
Nature of Impact:
Contaminant Qty:
System Facility Address:
Client Name: OC Transpo<UNOFFICIAL>
Client Type:
Call Report Locatn Geodata:
Contaminant Code:
Contaminant Name: POWER STEARING FLUID
Contaminant Limit 1:
Contam Limit Freq 1:
Contaminant UN No 1:
Receiving Medium: Water
Receiving Environment:
Incident Reason: Equipment Failure
Incident Summary: OC Transpo, steering fluid to c/b
Activity Preceding Spill:
Property 2nd Watershed:
Property Tertiary Watershed:
Sector Type: Other Motor Vehicle
SAC Action Class: Spills to Watercourses
Source Type:

Municipality No:
Nature of Damage:
Discharger Report: 0
Material Group: Oil
Health/Env Conseq:
Agency Involved:

Appendix: Database Descriptions

*Environmental Risk Information Services (ERIS) can search the following databases. The extent of historical information varies with each database and current information is determined by what is publicly available to ERIS at the time of update. **Note:** Databases denoted with " * " indicates that the database will no longer be updated. See the individual database description for more information.*

Abandoned Aggregate Inventory:

Provincial

[AAGR](#)

The MAAP Program maintains a database of abandoned pits and quarries. Please note that the database is only referenced by lot and concession and city/town location. The database provides information regarding the location, type, size, land use, status and general comments.*

Government Publication Date: Sept 2002*

Aggregate Inventory:

Provincial

[AGR](#)

The Ontario Ministry of Northern Development, Mines, Natural Resources and Forestry (ONDMNRF) maintains this database of pits and quarries. The database provides information regarding the registered owner/operator, location name, operation type, approval type, and maximum annual tonnage.

Government Publication Date: Up to Oct 2022

Abandoned Mine Information System:

Provincial

[AMIS](#)

The Abandoned Mines Information System contains data on known abandoned and inactive mines located on both Crown and privately held lands. The information was provided by the Ministry of Northern Development and Mines (MNDM), with the following disclaimer: "the database provided has been compiled from various sources, and the Ministry of Northern Development and Mines makes no representation and takes no responsibility that such information is accurate, current or complete". Reported information includes official mine name, status, background information, mine start/end date, primary commodity, mine features, hazards and remediation.

Government Publication Date: 1800-Mar 2022

Anderson's Waste Disposal Sites:

Private

[ANDR](#)

The information provided in this database was collected by examining various historical documents which aimed to characterize the likely position of former waste disposal sites from 1860 to present. The research initiative behind the creation of this database was to identify those sites that are missing from the Ontario MOE Waste Disposal Site Inventory, as well as to provide revisions and corrections to the positions and descriptions of sites currently listed in the MOE inventory. In addition to historic waste disposal facilities, the database also identifies certain auto wreckers and scrap yards that have been extrapolated from documentary sources. Please note that the data is not warranted to be complete, exhaustive or authoritative. The information was collected for research purposes only.

Government Publication Date: 1860s-Present

Aboveground Storage Tanks:

Provincial

[AST](#)

Historical listing of aboveground storage tanks made available by the Department of Natural Resources and Forestry. Includes tanks used to hold water or petroleum. This dataset has been retired as of September 25, 2014 and will no longer be updated.

Government Publication Date: May 31, 2014

Automobile Wrecking & Supplies:

Private

[AUWR](#)

This database provides an inventory of known locations that are involved in the scrap metal, automobile wrecking/recycling, and automobile parts & supplies industry. Information is provided on the company name, location and business type.

Government Publication Date: 1999-Oct 31, 2023

Borehole:

Provincial

[BORE](#)

A borehole is the generalized term for any narrow shaft drilled in the ground, either vertically or horizontally. The information here includes geotechnical investigations or environmental site assessments, mineral exploration, or as a pilot hole for installing piers or underground utilities. Information is from many sources such as the Ministry of Transportation (MTO) boreholes from engineering reports and projects from the 1950 to 1990's in Southern Ontario. Boreholes from the Ontario Geological Survey (OGS) including The Urban Geology Analysis Information System (UGAIS) and the York Peel Durham Toronto (YPDT) database of the Conservation Authority Moraine Coalition. This database will include fields such as location, stratigraphy, depth, elevation, year drilled, etc. For all water well data or oil and gas well data for Ontario please refer to WWIS and OOGW.

Government Publication Date: 1875-Jul 2018

Certificates of Approval:

Provincial CA

This database contains the following types of approvals: Air & Noise, Industrial Sewage, Municipal & Private Sewage, Waste Management Systems and Renewable Energy Approvals. The MOE in Ontario states that any facility that releases emissions to the atmosphere, discharges contaminants to ground or surface water, provides potable water supplies, or stores, transports or disposes of waste, must have a Certificate of Approval before it can operate lawfully. Fields include approval number, business name, address, approval date, approval type and status. This database will no longer be updated, as CofA's have been replaced by either Environmental Activity and Sector Registry (EASR) or Environmental Compliance Approval (ECA). Please refer to those individual databases for any information after Oct.31, 2011.

Government Publication Date: 1985-Oct 30, 2011*

Dry Cleaning Facilities:

Federal CDRY

List of dry cleaning facilities made available by Environment and Climate Change Canada. Environment and Climate Change Canada's Tetrachloroethylene (Use in Dry Cleaning and Reporting Requirements) Regulations (SOR/2003-79) are intended to reduce releases of tetrachloroethylene to the environment from dry cleaning facilities.

Government Publication Date: Jan 2004-Dec 2022

Commercial Fuel Oil Tanks:

Provincial CFOT

Locations of commercial underground fuel oil tanks. This is not a comprehensive or complete inventory of commercial fuel tanks in the province; this listing is a copy of records of registered commercial underground fuel oil tanks obtained under Access to Public Information.

Note that the following types of tanks do not require registration: waste oil tanks in apartments, office buildings, residences, etc.; aboveground gas or diesel tanks. Records are not verified for accuracy or completeness.

Government Publication Date: Oct 2023

Chemical Manufacturers and Distributors:

Private CHEM

This database includes information from both a one time study conducted in 1992 and private source and is a listing of facilities that manufacture or distribute chemicals. The production of these chemical substances may involve one or more chemical reactions and/or chemical separation processes (i.e. fractionation, solvent extraction, crystallization, etc.).

Government Publication Date: 1999-Jan 31, 2020

Chemical Register:

Private CHM

This database includes a listing of locations of facilities within the Province or Territory that either manufacture and/or distributes chemicals.

Government Publication Date: 1999-Oct 31, 2023

Compressed Natural Gas Stations:

Private CNG

Canada has a network of public access compressed natural gas (CNG) refuelling stations. These stations dispense natural gas in compressed form at 3,000 pounds per square inch (psi), the pressure which is allowed within the current Canadian codes and standards. The majority of natural gas refuelling is located at existing retail gasoline that have a separate refuelling island for natural gas. This list of stations is made available by the Canadian Natural Gas Vehicle Alliance.

Government Publication Date: Dec 2012 -Nov 2023

Inventory of Coal Gasification Plants and Coal Tar Sites:

Provincial COAL

This inventory includes both the "Inventory of Coal Gasification Plant Waste Sites in Ontario-April 1987" and the Inventory of Industrial Sites Producing or Using Coal Tar and Related Tars in Ontario-November 1988) collected by the MOE. It identifies industrial sites that produced and continue to produce or use coal tar and other related tars. Detailed information is available and includes: facility type, size, land use, information on adjoining properties, soil condition, site operators/occupants, site description, potential environmental impacts and historic maps available. This was a one-time inventory.*

Government Publication Date: Apr 1987 and Nov 1988*

Compliance and Convictions:

Provincial CONV

This database summarizes the fines and convictions handed down by the Ontario courts beginning in 1989. Companies and individuals named here have been found guilty of environmental offenses in Ontario courts of law.

Government Publication Date: 1989-Nov 2023

Certificates of Property Use:

Provincial CPU

This is a subset taken from Ontario's Environmental Registry (EBR) database. It will include CPU's on the registry such as (EPA s. 168.6) - Certificate of Property Use.

Government Publication Date: 1994 - Dec 31, 2023

Drill Hole Database:

Provincial [DRL](#)

The Ontario Drill Hole Database contains information on more than 113,000 percussion, overburden, sonic and diamond drill holes from assessment files on record with the department of Mines and Minerals. Please note that limited data is available for southern Ontario, as it was the last area to be completed. The database was created when surveys submitted to the Ministry were converted in the Assessment File Research Image Database (AFRI) project. However, the degree of accuracy (coordinates) as to the exact location of drill holes is dependent upon the source document submitted to the MNDM. Levels of accuracy used to locate holes are: centering on the mining claim; a sketch of the mining claim; a 1:50,000 map; a detailed company map; or from submitted a "Report of Work".

Government Publication Date: 1886 - Aug 2023

Delisted Fuel Tanks:

Provincial [DTNK](#)

List of fuel storage tank sites that were once found in - and have since been removed from - the list of fuel storage tanks made available by the regulatory agency under Access to Public Information.

Government Publication Date: Oct 2023

Environmental Activity and Sector Registry:

Provincial [EASR](#)

On October 31, 2011, a smarter, faster environmental approvals system came into effect in Ontario. The EASR allows businesses to register certain activities with the ministry, rather than apply for an approval. The registry is available for common systems and processes, to which preset rules of operation can be applied. The EASR is currently available for: heating systems, standby power systems and automotive refinishing. Businesses whose activities aren't subject to the EASR may apply for an ECA (Environmental Compliance Approval), Please see our ECA database.

Government Publication Date: Oct 2011-Dec 31, 2023

Environmental Registry:

Provincial [EBR](#)

The Environmental Registry lists proposals, decisions and exceptions regarding policies, Acts, instruments, or regulations that could significantly affect the environment. Through the Registry, thirteen provincial ministries notify the public of upcoming proposals and invite their comments. For example, if a local business is requesting a permit, license, or certificate of approval to release substances into the air or water; these are notified on the registry. Data includes: Approval for discharge into the natural environment other than water (i.e. Air) - EPA s. 9, Approval for sewage works - OWRA s. 53(1), and EPA s. 27 - Approval for a waste disposal site. For information regarding Permit to Take Water (PTTW), Certificate of Property Use (CPU) and (ORD) Orders please refer to those individual databases.

Government Publication Date: 1994 - Dec 31, 2023

Environmental Compliance Approval:

Provincial [ECA](#)

On October 31, 2011, a smarter, faster environmental approvals system came into effect in Ontario. In the past, a business had to apply for multiple approvals (known as certificates of approval) for individual processes and pieces of equipment. Today, a business either registers itself, or applies for a single approval, depending on the types of activities it conducts. Businesses whose activities aren't subject to the EASR may apply for an ECA. A single ECA addresses all of a business's emissions, discharges and wastes. Separate approvals for air, noise and waste are no longer required. This database will also include Renewable Energy Approvals. For certificates of approval prior to Nov 1st, 2011, please refer to the CA database. For all Waste Disposal Sites please refer to the WDS database.

Government Publication Date: Oct 2011- Dec 31, 2023

Environmental Effects Monitoring:

Federal [EEM](#)

The Environmental Effects Monitoring program assesses the effects of effluent from industrial or other sources on fish, fish habitat and human usage of fisheries resources. Since 1992, pulp and paper mills have been required to conduct EEM studies under the Pulp and Paper Effluent Regulations. This database provides information on the mill name, geographical location and sub-lethal toxicity data.

Government Publication Date: 1992-2007*

ERIS Historical Searches:

Private [EHS](#)

ERIS has compiled a database of all environmental risk reports completed since March 1999. Available fields for this database include: site location, date of report, type of report, and search radius. As per all other databases, the ERIS database can be referenced on both the map and "Statistical Profile" page.

Government Publication Date: 1999-Dec 31, 2023

Environmental Issues Inventory System:

Federal [EIIS](#)

The Environmental Issues Inventory System was developed through the implementation of the Environmental Issues and Remediation Plan. This plan was established to determine the location and severity of contaminated sites on inhabited First Nation reserves, and where necessary, to remediate those that posed a risk to health and safety; and to prevent future environmental problems. The EIIS provides information on the reserve under investigation, inventory number, name of site, environmental issue, site action (Remediation, Site Assessment), and date investigation completed.

Government Publication Date: 1992-2001*

Emergency Management Historical Event:

Provincial **EMHE**

List of locations of historical occurrences of emergency events, including those assigned to the Ministry of Natural Resources by Order-In-Council (OIC) under the Emergency Management and Civil Protection Act, as well as events where MNR provided requested emergency response assistance. Many of these events will have involved community evacuations, significant structural loss, and/or involvement of MNR emergency response staff. These events fall into one of ten (10) type categories: Dam Failure; Drought / Low Water; Erosion; Flood; Forest Fire; Soil and Bedrock Instability; Petroleum Resource Center Event, EMO Requested Assistance, Continuity of Operations Event, Other Requested Assistance. EMHE record details are reproduced by ERIS under License with the Ontario Ministry of Natural Resources © Queen's Printer for Ontario, 2017.

Government Publication Date: Apr 30, 2022

Environmental Penalty Annual Report:

Provincial **EPAR**

This database contains data from Ontario's annual environmental penalty report published by the Ministry of the Environment and Climate Change. These reports provide information on environmental penalties for land / water violations issued to companies in one of the nine industrial sectors covered by the Municipal Industrial Strategy for Abatement (MISA) regulations.

Government Publication Date: Jan 1, 2011 - Dec 31, 2022

List of Expired Fuels Safety Facilities:

Provincial **EXP**

List of facilities and tanks for which there was once a fuel registration. This is not a comprehensive or complete inventory of expired tanks/tank facilities in the province; this listing is a copy of previously registered tanks and facilities obtained under Access to Public Information. Includes private fuel outlets, bulk plants, fuel oil tanks, gasoline stations, marinas, propane filling stations, liquid fuel tanks, piping systems, etc; includes tanks which have been removed from the ground.

Notes: registration was not required for private fuel underground/aboveground storage tanks prior to January 1990, nor for furnace oil tanks prior to May 1, 2002; registration is not required for waste oil tanks in apartments, office buildings, residences, etc., or aboveground gas or diesel tanks. Records are not verified for accuracy or completeness.

Government Publication Date: Oct 2023

Federal Convictions:

Federal **FCON**

Environment Canada maintains a database referred to as the "Environmental Registry" that details prosecutions under the Canadian Environmental Protection Act (CEPA) and the Fisheries Act (FA). Information is provided on the company name, location, charge date, offence and penalty.

Government Publication Date: 1988-Jun 2007*

Contaminated Sites on Federal Land:

Federal **FCS**

The Federal Contaminated Sites Inventory includes information on known federal contaminated sites under the custodianship of departments, agencies and consolidated Crown corporations as well as those that are being or have been investigated to determine whether they have contamination arising from past use that could pose a risk to human health or the environment. The inventory also includes non-federal contaminated sites for which the Government of Canada has accepted some or all financial responsibility. It does not include sites where contamination has been caused by, and which are under the control of, enterprise Crown corporations, private individuals, firms or other levels of government. Includes fire training sites and sites at which Per- and Polyfluoroalkyl Substances (PFAS) are a concern.

Government Publication Date: Jun 2000-Oct 2023

Fisheries & Oceans Fuel Tanks:

Federal **FOFT**

Fisheries & Oceans Canada maintains an inventory of aboveground & underground fuel storage tanks located on Fisheries & Oceans property or controlled by DFO. Our inventory provides information on the site name, location, tank owner, tank operator, facility type, storage tank location, tank contents & capacity, and date of tank installation.

Government Publication Date: 1964-Sep 2019

Federal Identification Registry for Storage Tank Systems (FIRSTS):

Federal **FRST**

A list of federally regulated Storage tanks from the Federal Identification Registry for Storage Tank Systems (FIRSTS). FIRSTS is Environment and Climate Change Canada's database of storage tank systems subject to the Storage Tank for Petroleum Products and Allied Petroleum Products Regulations. The main objective of the Regulations is to prevent soil and groundwater contamination from storage tank systems located on federal and aboriginal lands. Storage tank systems that do not have a valid identification number displayed in a readily visible location on or near the storage tank system may be refused product delivery.

Government Publication Date: Oct 31, 2021

Fuel Storage Tank:

Provincial **FST**

List of registered private and retail fuel storage tanks. This is not a comprehensive or complete inventory of private and retail fuel storage tanks in the province; this listing is a copy of registered private and retail fuel storage tanks, obtained under Access to Public Information.

Notes: registration was not required for private fuel underground/aboveground storage tanks prior to January 1990, nor for furnace oil tanks prior to May 1, 2002; registration is not required for waste oil tanks in apartments, office buildings, residences, etc., or aboveground gas or diesel tanks. Records are not verified for accuracy or completeness.

Government Publication Date: Oct 2023

Fuel Storage Tank - Historic:

Provincial

[FSTH](#)

The Fuels Safety Branch of the Ontario Ministry of Consumer and Commercial Relations maintained a database of all registered private fuel storage tanks. Public records of private fuel storage tanks are only available since the registration became effective in September 1989. This information is now collected by the Technical Standards and Safety Authority.

Government Publication Date: Pre-Jan 2010*

Ontario Regulation 347 Waste Generators Summary:

Provincial

[GEN](#)

Regulation 347 of the Ontario EPA defines a waste generation site as any site, equipment and/or operation involved in the production, collection, handling and/or storage of regulated wastes. A generator of regulated waste is required to register the waste generation site and each waste produced, collected, handled, or stored at the site. This database contains the registration number, company name and address of registered generators including the types of hazardous wastes generated. It includes data on waste generating facilities such as: drycleaners, waste treatment and disposal facilities, machine shops, electric power distribution etc. This information is a summary of all years from 1986 including the most currently available data. Some records may contain, within the company name, the phrase "See & Use..." followed by a series of letters and numbers. This occurs when one company is amalgamated with or taken over by another registered company. The number listed as "See & Use", refers to the new ownership and the other identification number refers to the original ownership. This phrase serves as a link between the 2 companies until operations have been fully transferred.

Government Publication Date: 1986-Oct 31, 2022

Greenhouse Gas Emissions from Large Facilities:

Federal

[GHG](#)

List of greenhouse gas emissions from large facilities made available by Environment Canada. Greenhouse gas emissions in kilotonnes of carbon dioxide equivalents (kt CO2 eq).

Government Publication Date: 2013-Dec 2020

TSSA Historic Incidents:

Provincial

[HINC](#)

List of historic incidences of spills and leaks of diesel, fuel oil, gasoline, natural gas, propane, and hydrogen recorded by the TSSA in their previous incident tracking system. The TSSA's Fuels Safety Program administers the Technical Standards & Safety Act 2000, providing fuel-related safety services associated with the safe transportation, storage, handling and use of fuels such as gasoline, diesel, propane, natural gas and hydrogen. Under this Act, the TSSA regulates fuel suppliers, storage facilities, transport trucks, pipelines, contractors and equipment or appliances that use fuels. Records are not verified for accuracy or completeness. This is not a comprehensive or complete inventory of historical fuel spills and leaks in the province. This listing is a copy of the data captured at one moment in time and is hence limited by the record date provided here.

Government Publication Date: 2006-June 2009*

Indian & Northern Affairs Fuel Tanks:

Federal

[IAFT](#)

The Department of Indian & Northern Affairs Canada (INAC) maintains an inventory of aboveground & underground fuel storage tanks located on both federal and crown land. Our inventory provides information on the reserve name, location, facility type, site/facility name, tank type, material & ID number, tank contents & capacity, and date of tank installation.

Government Publication Date: 1950-Aug 2003*

Fuel Oil Spills and Leaks:

Provincial

[INC](#)

Listing of spills and leaks of diesel, fuel oil, gasoline, natural gas, propane, and hydrogen reported to the Spills Action Centre (SAC). This is not a comprehensive or complete inventory of fuel-related leaks, spills, and incidents in the province; this listing is a copy of incidents reported to the SAC, obtained under Access to Public Information. Includes incidents from fuel-related hazards such as spills, fires, and explosions. Records are not verified for accuracy or completeness.

Government Publication Date: 31 Oct, 2023

Landfill Inventory Management Ontario:

Provincial

[LIMO](#)

The Landfill Inventory Management Ontario (LIMO) database is updated every year, as the Ministry of the Environment, Conservation and Parks compiles new and updated information. Includes small and large landfills currently operating as well as those which are closed and historic. Operators of larger landfills provide landfill information for the previous operating year to the ministry for LIMO including: estimated amount of total waste received, landfill capacity, estimated total remaining landfill capacity, fill rates, engineering designs, reporting and monitoring details, size of location, service area, approved waste types, leachate of site treatment, contaminant attenuation zone and more. The small landfills include information such as site owner, site location and certificate of approval # and status.

Government Publication Date: Mar 31, 2022

Canadian Mine Locations:

Private

[MINE](#)

This information is collected from the Canadian & American Mines Handbook. The Mines database is a national database that provides over 290 listings on mines (listed as public companies) dealing primarily with precious metals and hard rocks. Listed are mines that are currently in operation, closed, suspended, or are still being developed (advanced projects). Their locations are provided as geographic coordinates (x, y and/or longitude, latitude). As of 2002, data pertaining to Canadian smelters and refineries has been appended to this database.

Government Publication Date: 1998-2009*

Mineral Occurrences:

Provincial

[MNR](#)

In the early 70's, the Ministry of Northern Development and Mines created an inventory of approximately 19,000 mineral occurrences in Ontario, in regard to metallic and industrial minerals, as well as some information on building stones and aggregate deposits. Please note that the "Horizontal Positional Accuracy" is approximately +/- 200 m. Many reference elements for each record were derived from field sketches using pace or chain/tape measurements against claim posts or topographic features in the area. The primary limiting factor for the level of positional accuracy is the scale of the source material. The testing of horizontal accuracy of the source materials was accomplished by comparing the plan metric (X and Y) coordinates of that point with the coordinates of the same point as defined from a source of higher accuracy.

Government Publication Date: 1846-Feb 2023

National Analysis of Trends in Emergencies System (NATES):

Federal

[NATE](#)

In 1974 Environment Canada established the National Analysis of Trends in Emergencies System (NATES) database, for the voluntary reporting of significant spill incidents. The data was to be used to assist in directing the work of the emergencies program. NATES ran from 1974 to 1994. Extensive information is available within this database including company names, place where the spill occurred, date of spill, cause, reason and source of spill, damage incurred, and amount, concentration, and volume of materials released.

Government Publication Date: 1974-1994*

Non-Compliance Reports:

Provincial

[NCPL](#)

The Ministry of the Environment provides information about non-compliant discharges of contaminants to air and water that exceed legal allowable limits, from regulated industrial and municipal facilities. A reported non-compliance failure may be in regard to a Control Order, Certificate of Approval, Sectoral Regulation or specific regulation/act.

Government Publication Date: Dec 31, 2022

National Defense & Canadian Forces Fuel Tanks:

Federal

[NDFT](#)

The Department of National Defense and the Canadian Forces maintains an inventory of all aboveground & underground fuel storage tanks located on DND lands. Our inventory provides information on the base name, location, tank type & capacity, tank contents, tank class, date of tank installation, date tank last used, and status of tank as of May 2001. This database will no longer be updated due to the new National Security protocols which have prohibited any release of this database.

Government Publication Date: Up to May 2001*

National Defense & Canadian Forces Spills:

Federal

[NDSP](#)

The Department of National Defense and the Canadian Forces maintains an inventory of spills to land and water. All spill sites have been classified under the "Transportation of Dangerous Goods Act - 1992". Our inventory provides information on the facility name, location, spill ID #, spill date, type of spill, as well as the quantity of substance spilled & recovered.

Government Publication Date: Mar 1999-Oct 2022

National Defence & Canadian Forces Waste Disposal Sites:

Federal

[NDWD](#)

The Department of National Defence and the Canadian Forces maintains an inventory of waste disposal sites located on DND lands. Where available, our inventory provides information on the base name, location, type of waste received, area of site, depth of site, year site opened/closed and status.

Government Publication Date: 2001-Apr 2007*

National Energy Board Pipeline Incidents:

Federal

[NEBI](#)

Locations of pipeline incidents from 2008 to present, made available by the Canada Energy Regulator (CER) - previously the National Energy Board (NEB). Includes incidents reported under the Onshore Pipeline Regulations and the Processing Plant Regulations related to pipelines under federal jurisdiction, does not include incident data related to pipelines under provincial or territorial jurisdiction.

Government Publication Date: 2008-Jun 30, 2021

National Energy Board Wells:

Federal

[NEBP](#)

The NEBW database contains information on onshore & offshore oil and gas wells that are outside provincial jurisdiction(s) and are thereby regulated by the National Energy Board. Data is provided regarding the operator, well name, well ID No./UWI, status, classification, well depth, spud and release date.

Government Publication Date: 1920-Feb 2003*

National Environmental Emergencies System (NEES):

Federal

[NEES](#)

In 2000, the Emergencies program implemented NEES, a reporting system for spills of hazardous substances. For the most part, this system only captured data from the Atlantic Provinces, some from Quebec and Ontario and a portion from British Columbia. Data for Alberta, Saskatchewan, Manitoba and the Territories was not captured. However, NEES is also a repository for previous Environment Canada spill datasets. NEES is composed of the historic datasets ' or Trends ' which dates from approximately 1974 to present. NEES Trends is a compilation of historic databases, which were merged and includes data from NATES (National Analysis of Trends in Emergencies System), ARTS (Atlantic Regional Trends System), and NEES. In 2001, the Emergencies Program determined that variations in reporting regimes and requirements between federal and provincial agencies made national spill reporting and trend analysis difficult to achieve. As a consequence, the department has focused efforts on capturing data on spills of substances which fall under its legislative authority only (CEPA and FA). As such, the NEES database will be decommissioned in December 2004.

Government Publication Date: 1974-2003*

National PCB Inventory:

Federal

[NPCB](#)

Environment Canada's National PCB inventory includes information on in-use PCB containing equipment in Canada including federal, provincial and private facilities. Federal out-of-service PCB containing equipment and PCB waste owned by the federal government or by federally regulated industries such as airlines, railway companies, broadcasting companies, telephone and telecommunications companies, pipeline companies, etc. are also listed. Although it is not Environment Canada's mandate to collect data on non-federal PCB waste, the National PCB inventory includes some information on provincial and private PCB waste and storage sites. Some addresses provided may be Head Office addresses and are not necessarily the location of where the waste is being used or stored.

Government Publication Date: 1988-2008*

National Pollutant Release Inventory 1993-2020:

Federal

[NPR2](#)

The National Pollutant Release Inventory (NPRI) is Canada's public inventory of pollutant releases (to air, water and land), disposals, and transfers for recycling. The inventory, managed by Environment and Climate Change Canada, tracks over 300 substances. Under the authority of the Canadian Environmental Protection Act (CEPA), owners or operators of facilities that meet published reporting requirements are required to report to the NPRI.

Government Publication Date: Sep 2020

National Pollutant Release Inventory - Historic:

Federal

[NPRI](#)

Environment Canada has defined the National Pollutant Release Inventory ("NPRI") as a federal government initiative designed to collect comprehensive national data regarding releases to air, water, or land, and waste transfers for recycling for more than 300 listed substances. This data holds historic records; current records are found in NPR2.

Government Publication Date: 1993-May 2017

Oil and Gas Wells:

Private

[OGWE](#)

The Nickle's Energy Group (publisher of the Daily Oil Bulletin) collects information on drilling activity including operator and well statistics. The well information database includes name, location, class, status and depth. The main Nickle's database is updated on a daily basis, however, this database is updated on a monthly basis. More information is available at www.nickles.com.

Government Publication Date: 1988-Nov 30, 2023

Ontario Oil and Gas Wells:

Provincial

[OOGW](#)

In 1998, the MNR handed over to the Ontario Oil, Gas and Salt Resources Corporation, the responsibility of maintaining a database of oil and gas wells drilled in Ontario. The OGSR Library has over 20,000+ wells in their database. Information available for all wells in the ERIS database include well owner/operator, location, permit issue date, and well cap date, license No., status, depth and the primary target (rock unit) of the well being drilled. All geology/stratigraphy table information, plus all water table information is also provide for each well record.

Government Publication Date: 1800-Aug 2023

Inventory of PCB Storage Sites:

Provincial

[OPCB](#)

The Ontario Ministry of Environment, Waste Management Branch, maintains an inventory of PCB storage sites within the province. Ontario Regulation 11/82 (Waste Management - PCB) and Regulation 347 (Generator Waste Management) under the Ontario EPA requires the registration of inactive PCB storage equipment and/or disposal sites of PCB waste with the Ontario Ministry of Environment. This database contains information on: 1) waste quantities; 2) major and minor sites storing liquid or solid waste; and 3) a waste storage inventory.

Government Publication Date: 1987-Oct 2004; 2012-Dec 2013

Orders:

Provincial

[ORD](#)

This is a subset taken from Ontario's Environmental Registry (EBR) database. It will include Orders on the registry such as (EPA s. 17) - Order for remedial work, (EPA s. 18) - Order for preventative measures, (EPA s. 43) - Order for removal of waste and restoration of site, (EPA s. 44) - Order for conformity with Act for waste disposal sites, (EPA s. 136) - Order for performance of environmental measures.

Government Publication Date: 1994 - Dec 31, 2023

Canadian Pulp and Paper:

Private

PAP

This information is part of the Pulp and Paper Canada Directory. The Directory provides a comprehensive listing of the locations of pulp and paper mills and the products that they produce.

Government Publication Date: 1999, 2002, 2004, 2005, 2009-2014

Parks Canada Fuel Storage Tanks:

Federal

PCFT

Canadian Heritage maintains an inventory of known fuel storage tanks operated by Parks Canada, in both National Parks and at National Historic Sites. The database details information on site name, location, tank install/removal date, capacity, fuel type, facility type, tank design and owner/operator.

Government Publication Date: 1920-Jan 2005*

Pesticide Register:

Provincial

PES

The Ontario Ministry of the Environment and Climate Change maintains a database of licensed operators and vendors of registered pesticides.

Government Publication Date: Oct 2011- Dec 31, 2023

NPRI Reporters - PFAS Substances:

Federal

PFCH

The National Pollutant Release Inventory (NPRI) is Canada's public inventory of releases, disposals, and transfers, tracking over 320 pollutants. Per- and polyfluoroalkyl substances (PFAS) are a group of over 4,700 human-made substances for which adverse environmental and health effects have been observed. This listing of PFAS substance reporters includes those NPRI facilities that reported substances that are found in either: a) the Comprehensive Global Database of PFASs compiled by the Organisation for Economic Co-operation and Development (OECD), b) the US Environmental Protection Agency (US EPA) Master List of PFAS Substances, c) the US EPA list of PFAS chemicals without explicit structures, or d) the US EPA list of PFAS structures (encompassing the largest set of structures having sufficient levels of fluorination to potentially impart PFAS-type properties).

Government Publication Date: Sep 2020

Potential PFAS Handlers from NPRI:

Federal

PFHA

The National Pollutant Release Inventory (NPRI) is Canada's public inventory of releases, disposals, and transfers, tracking over 320 pollutants. Per- and polyfluoroalkyl substances (PFAS) are a group of over 4,700 human-made substances for which adverse environmental and health effects have been observed. This list of potential PFAS handlers includes those NPRI facilities that reported business activity (NAICS code) included in the US Environmental Protection Agency (US EPA) list of Potential PFAS-Handling Industry Sectors, further described as operating in industry sectors where literature reviews indicate that PFAS may be handled and/or released. Inclusion of a facility in this listing does not indicate that PFAS are being manufactured, processed, used, or released by the facility - these are facilities that potentially handle PFAS based on their industrial profile.

Government Publication Date: Sep 2020

Pipeline Incidents:

Provincial

PINC

List of pipeline incidents (strikes, leaks, spills). This is not a comprehensive or complete inventory of pipeline incidents in the province; this listing is an historical copy of records previously obtained under Access to Public Information. Records are not verified for accuracy or completeness.

Government Publication Date: Feb 28, 2021

Private and Retail Fuel Storage Tanks:

Provincial

PRT

The Fuels Safety Branch of the Ontario Ministry of Consumer and Commercial Relations maintained a database of all registered private fuel storage tanks and licensed retail fuel outlets. This database includes an inventory of locations that have gasoline, oil, waste oil, natural gas and/or propane storage tanks on their property. The MCCR no longer collects this information. This information is now collected by the Technical Standards and Safety Authority (TSSA).

Government Publication Date: 1989-1996*

Permit to Take Water:

Provincial

PTTW

This is a subset taken from Ontario's Environmental Registry (EBR) database. It will include PTTW's on the registry such as OWRA s. 34 - Permit to take water.

Government Publication Date: 1994 - Dec 31, 2023

Ontario Regulation 347 Waste Receivers Summary:

Provincial

REC

Part V of the Ontario Environmental Protection Act ("EPA") regulates the disposal of regulated waste through an operating waste management system or a waste disposal site operated or used pursuant to the terms and conditions of a Certificate of Approval or a Provisional Certificate of Approval. Regulation 347 of the Ontario EPA defines a waste receiving site as any site or facility to which waste is transferred by a waste carrier. A receiver of regulated waste is required to register the waste receiving facility. This database represents registered receivers of regulated wastes, identified by registration number, company name and address, and includes receivers of waste such as: landfills, incinerators, transfer stations, PCB storage sites, sludge farms and water pollution control plants. This information is a summary of all years from 1986 including the most currently available data.

Government Publication Date: 1986-1990, 1992-2021

Record of Site Condition:

Provincial **RSC**

The Record of Site Condition (RSC) is part of the Ministry of the Environment's Brownfields Environmental Site Registry. Protection from environmental cleanup orders for property owners is contingent upon documentation known as a record of site condition (RSC) being filed in the Environmental Site Registry. In order to file an RSC, the property must have been properly assessed and shown to meet the soil, sediment and groundwater standards appropriate for the use (such as residential) proposed to take place on the property. The Record of Site Condition Regulation (O. Reg. 153/04) details requirements related to site assessment and clean up.

RSCs filed after July 1, 2011 will also be included as part of the new (O.Reg. 511/09).

Government Publication Date: 1997-Sept 2001, Oct 2004-Nov 2023

Retail Fuel Storage Tanks:

Private **RST**

This database includes an inventory of retail fuel outlet locations (including marinas) that have on their property gasoline, oil, waste oil, natural gas and / or propane storage tanks.

Government Publication Date: 1999-Oct 31, 2023

Scott's Manufacturing Directory:

Private **SCT**

Scott's Directories is a data bank containing information on over 200,000 manufacturers across Canada. Even though Scott's listings are voluntary, it is the most comprehensive database of Canadian manufacturers available. Information concerning a company's address, plant size, and main products are included in this database.

Government Publication Date: 1992-Mar 2011*

Ontario Spills:

Provincial **SPL**

List of spills and incidents made available by the Ministry of the Environment, Conservation and Parks. This database identifies information such as location (approximate), type and quantity of contaminant, date of spill, environmental impact, cause, nature of impact, etc. Information from 1988-2002 was part of the ORIS (Occurrence Reporting Information System). The SAC (Spills Action Centre) handles all spills reported in Ontario. Regulations for spills in Ontario are part of the MOE's Environmental Protection Act, Part X. The Ministry of the Environment, Conservation and Parks cites the coronavirus pandemic as an explanation for delays in releasing data pursuant to requests. This database includes spill incidents that occurred in February, March, May, June-November 2022, and January 2023 in addition to those listed in the Government Publication Date.

Government Publication Date: 1988-Dec 2021; see description

Wastewater Discharger Registration Database:

Provincial **SRDS**

Facilities that report either municipal treated wastewater effluent or industrial wastewater discharges under the Effluent Monitoring and Effluent Limits (EMEL) and Municipal/Industrial Strategy for Abatement Regulations. The Municipal/Industrial Strategy for Abatement (MISA) division of the Ontario Ministry of Environment keeps record of direct dischargers of toxic pollutants within nine sectors including: Electric Power Generation, Mining, Petroleum Refining, Organic Chemicals, Inorganic Chemicals, Pulp & Paper, Metal Casting, Iron & Steel, and Quarries.

Government Publication Date: 1990-Dec 31, 2020

Anderson's Storage Tanks:

Private **TANK**

The information provided in this database was collected by examining various historical documents, which identified the location of former storage tanks, containing substances such as fuel, water, gas, oil, and other various types of miscellaneous products. Information is available in regard to business operating at tank site, tank location, permit year, permit & installation type, no. of tanks installed & configuration and tank capacity. Data contained within this database pertains only to the city of Toronto and is not warranted to be complete, exhaustive or authoritative. The information was collected for research purposes only.

Government Publication Date: 1915-1953*

Transport Canada Fuel Storage Tanks:

Federal **TCFT**

List of fuel storage tanks currently or previously owned or operated by Transport Canada. This inventory also includes tanks on The Pickering Lands, which refers to 7,530 hectares (18,600 acres) of land in Pickering, Markham, and Uxbridge owned by the Government of Canada since 1972; properties on this land has been leased by the government since 1975, and falls under the Site Management Policy of Transport Canada, but is administered by Public Works and Government Services Canada. This inventory provides information on the site name, location, tank age, capacity and fuel type.

Government Publication Date: 1970 - Apr 2023

Variations for Abandonment of Underground Storage Tanks:

Provincial **VAR**

Listing of variances granted for storage tank abandonment. This is not a comprehensive or complete inventory of tank abandonment variances in the province; this listing is a copy of tank abandonment variance records previously obtained under Access to Public Information. In Ontario, registered underground storage tanks must be removed within two years of disuse; if removal of a tank is not feasible, an application may be sought for a variance from this code requirement.

Records are not verified for accuracy or completeness.

Government Publication Date: Feb 28, 2022

Waste Disposal Sites - MOE CA Inventory:

Provincial

[WDS](#)

The Ontario Ministry of Environment, Waste Management Branch, maintains an inventory of known open (active or inactive) and closed disposal sites in the Province of Ontario. Active sites maintain a Certificate of Approval, are approved to receive and are receiving waste. Inactive sites maintain Certificate(s) of Approval but are not receiving waste. Closed sites are not receiving waste. The data contained within this database was compiled from the MOE's Certificate of Approval database. Locations of these sites may be cross-referenced to the Anderson database described under ERIS's Private Source Database section, by the CA number. All new Environmental Compliance Approvals handed out after Oct 31, 2011 for Waste Disposal Sites will still be found in this database.

Government Publication Date: Oct 2011-Dec 31, 2023

Waste Disposal Sites - MOE 1991 Historical Approval Inventory:

Provincial

[WDSH](#)

In June 1991, the Ontario Ministry of Environment, Waste Management Branch, published the "June 1991 Waste Disposal Site Inventory", of all known active and closed waste disposal sites as of October 30st, 1990. For each "active" site as of October 31st 1990, information is provided on site location, site/CA number, waste type, site status and site classification. For each "closed" site as of October 31st 1990, information is provided on site location, site/CA number, closure date and site classification. Locations of these sites may be cross-referenced to the Anderson database described under ERIS's Private Source Database section, by the CA number.

Government Publication Date: Up to Oct 1990*

Water Well Information System:

Provincial

[WWIS](#)

This database describes locations and characteristics of water wells found within Ontario in accordance with Regulation 903. It includes such information as coordinates, construction date, well depth, primary and secondary use, pump rate, static water level, well status, etc. Also included are detailed stratigraphy information, approximate depth to bedrock and the approximate depth to the water table.

Government Publication Date: Mar 31 2023

Definitions

Database Descriptions: This section provides a detailed explanation for each database including: source, information available, time coverage, and acronyms used. They are listed in alphabetic order.

Detail Report: This is the section of the report which provides the most detail for each individual record. Records are summarized by location, starting with the project property followed by records in closest proximity.

Distance: The distance value is the distance between plotted points, not necessarily the distance between the sites' boundaries. All values are an approximation.

Direction: The direction value is the compass direction of the site in respect to the project property and/or center point of the report.

Elevation: The elevation value is taken from the location at which the records for the site address have been plotted. All values are an approximation. Source: Google Elevation API.

Executive Summary: This portion of the report is divided into 3 sections:

'Report Summary'- Displays a chart indicating how many records fall on the project property and, within the report search radii.

'Site Report Summary'-Project Property'- This section lists all the records which fall on the project property. For more details, see the 'Detail Report' section.

'Site Report Summary-Surrounding Properties'- This section summarizes all records on adjacent properties, listing them in order of proximity from the project property. For more details, see the 'Detail Report' section.

Map Key: The map key number is assigned according to closest proximity from the project property. Map Key numbers always start at #1. The project property will always have a map key of '1' if records are available. If there is a number in brackets beside the main number, this will indicate the number of records on that specific property. If there is no number in brackets, there is only one record for that property.

The symbol and colour used indicates 'elevation': the red inverted triangle will dictate 'ERIS Sites with Lower Elevation', the yellow triangle will dictate 'ERIS Sites with Higher Elevation' and the orange square will dictate 'ERIS Sites with Same Elevation.'

Unplottables: These are records that could not be mapped due to various reasons, including limited geographic information. These records may or may not be in your study area, and are included as reference.

APPENDIX 3

QUALIFICATIONS OF ASSESSORS



PATERSON GROUP

solution oriented engineering

Mohammed Ramadan, B.Sc. Environmental Scientist

Mohammed joined Paterson Group in 2021 as part of the Environmental Department. Mohammed received his Bachelor of Science in Environmental Science from Carleton University in 2017. Since joining Paterson Group in 2021, Mohammed has worked on numerous residential and commercial development projects, predominantly within the National Capital Region as well as various locations within Southeastern Ontario. His scope of work consists of conducting Phase I & II environmental site assessments, field inspections, contaminated soil and groundwater field sampling, supervising the remediation of contaminated sites, as well as performing designated substance surveys.

EDUCATION

Bachelor of Science in Environmental Science, 2017
Carleton University, Ottawa, ON

Post-Graduate Certificate in Environmental
Management & Assessment, 2017
Niagara College, Niagara-on-the Lake, ON

YEARS OF EXPERIENCE

With Paterson: 3

OFFICE LOCATION

9 Auriga Drive, Ottawa, Ontario, K2E 7T9

SELECT LIST OF PROJECTS

- Residential development: 200 Baribeau Street, Ottawa, ON (Site Remediation Coordinator & Supervisor).
- Residential development: 93-105 Norman Street, Ottawa, ON (Site Remediation Coordinator & Supervisor)
- Commercial Development: Tollgate Road W, Cornwall, ON (Phase I & II Environmental Site Assessment)
- Commercial Development: 930 Wellington Street W, Ottawa, ON (Phase I & II Environmental Site Assessment)
- Commercial Development: 1405 Wellington Street W, Ottawa, ON (Phase I & II Environmental Site Assessment)
- Residential Development: 1124 – 1130 Bank Street, Ottawa, ON (Phase I & II Environmental Site Assessment)
- Commercial Development: 1802 – 1804 St. Laurent Blvd, Ottawa, ON (Phase I Environmental Site Assessment)



PATERSON GROUP

solution oriented engineering



Karyn Munch, P.Eng., QP_{ESA} **Senior Project Manager**

Karyn received her Bachelor of Engineering from Carleton University in 2002 in Environmental Engineering. Upon graduation Karyn began working as a consultant for Dessau Soprin Inc. After one year of working for Dessau, Karyn joined the Paterson Group in the Environmental Division. Karyn has worked for Paterson for 19 years and has accrued extensive field and office experience. Karyn's experience working in the field ranges from Phase I site reviews, Phase II investigations, Remediation site inspections and designated substance surveys. Through her eight years of field experience, Karyn has obtained invaluable knowledge on contractor relationships, budgets, time management, consultant/owner relation, quality data and information, and working with a variety of different personnel and situations. Since 2012, Karyn has moved into a more senior role by becoming a qualified person for environmental assessments, overseeing small to large scale environmental projects, which include, Phase I and II reports, Record of Site Conditions and Brownfield Applications. Karyn has assisted with Mark D'Arcy in the development of young staff and continuous improvement of Paterson internal systems.

EDUCATION

B.Eng. 2002, Environmental Engineering
Carleton University
Ottawa, ON

LICENCE/ PROFESSIONAL AFFILIATIONS

Ontario Society of Professional Engineers

Ottawa Geotechnical Group

YEARS OF EXPERIENCE

With Paterson: 18

With other firms: 2

OFFICE LOCATION

9 Auriga Drive, Ottawa, Ontario, K2E 7T9

SELECT LIST OF PROJECTS

- The Ridge Subdivision, Ottawa ON, Phase I ESA, Phase II ESA, Phase III ESA, Environmental Soil Remediation and filing of a Record of Site Condition (RSC) in the MECP Environmental Site Registry (Project Manager)
- Claridge Moon, Ottawa ON, Phase I ESA, Phase II ESA (Project Manager) and filing of an RSC in the MECP Environmental Site Registry (Project Manager)
- Ottawa University Desmarais Building, Ottawa, ON, Soil Remediation and Redevelopment (Project Manager)
- Rideau Centre Expansion, Ottawa, ON, Soil Remediation Program and RSC (Project Manager)
- Brownfields Applications – Residential and Commercial Redevelopment - Ottawa, Ontario
- Lees Avenue Remediation and Reconstruction, Ottawa, ON (Field Manager)
- Phase I and Phase II Investigations in accordance with CSA standards and O.Reg 153/04

PROFESSIONAL EXPERIENCE

June 2011 to present, **Senior Environmental Engineer, Paterson Group, Ottawa, Ontario**

- Provide on-site environmental expertise for various soil and groundwater remediation projects including but not limited to the following: 222 Beechwood Remediation, 1000 Wellington Street West Remediation, 409 MacKay Street and Rideau Centre Expansion.
- Oversee Phase I and Phase II Investigations in accordance with CSA standards and O.Reg 153/04 on a variety of residential and commercial developments.
- Responsible for filing Records of Site Condition with the MOECC Environmental Site Registry.
- Preparation of submissions to the City of Ottawa's Brownfields Redevelopment Program.
- Problem solving to help advance or maintain project schedules.
- Complete environmental reports with recommendations for environmental concerns.
- Liaising with contractors, consultants and government officials.
- Provide cost estimates for environment field programs and construction costs.
- Review RFI's, submittals, monthly progress reports and other various construction related work.

June 2009 to June 2010, **Environmental Officer, Department of Indian and Northern Affairs (INAC), Ottawa, Ontario**

- Provided guidance and support regarding various aspects of the Contaminated Sites Management Plan (CSMP) and the Canadian Accelerated Action Plan (CEAP), to regional INAC offices.
- Reported to Federal Contaminated Sites Action Plan (FCSAP) Secretariat on monthly and quarterly CSMP progress.
- Completion of various reporting requirements including Privy Council Office (PCO) requests regarding accelerated remediation projects, Annual Reference Level Updating, Internal Quarterly Reports and First Nation Land Management (FNLN) Class 3 Remediation Projects
- Composition and revision of Three-Year CSMP and the Contaminated Sites Program Renewal.
- Management of various databases including ESSIMS (internal to INAC), IDEA (Environment Canada) and CIDM (electronic filing system) and Federal Contaminated Sites Inventory (FCSI).
- Interacted on a regular basis with other federal departments, other INAC sectors, regional INAC offices and senior management.
- Participated in Aquatic Sites Working Group (ASWG), Contaminated Sites Management Working Group (CSMWG) and Environmental Learning Regime workshops/workgroups.

January 2003 to June 2009, **Environmental Engineer, Paterson Group, Ottawa, Ontario**

- Experience in coordination and management of a variety of environmental projects. Typical projects include Phase I-Environmental Site Assessments (ESAs), Phase II and III-Environmental Site Characterizations, Soil and Groundwater Remediation Programs, Designated Substance Surveys and the preparation of Records of Site Condition.
- Coordination of contractors and field staff while directly reporting to senior management and client throughout the project to ensure completion on schedule and within budget.
- Experience in collaborating with provincial and municipal bodies as well as sub-consultants, contractors and clients.
- Extensive field experience including the management of drilling and excavation contractors, inspection of aboveground and underground fuel storage tanks, soil classification, soil and groundwater sampling, collection of hazardous building materials and designated substances.
- Responsible for the application of environmental, hydrogeological and geotechnical principles and practices in the identification and delineation of soil and groundwater contamination plumes and ensuring compliance with federal, provincial and/or municipal legal and regulatory requirements.
- Present analytical test results, interpretations, assessments, recommendations and/or conclusions in a final technical report.

August 2002 to December 2002, **Junior Engineer, Dessau Soprin Inc., Ottawa, Ontario**

- Responsible for supervision of weight-scale and record keeping for soil management practices.
- Managed excavation contractors to ensure soil quality control; daily reporting to project manager.

PROFESSIONAL EXPERIENCE

2021 to present, **Environmental Scientist, Paterson Group, Ottawa, Ontario**

- Conducting Phase I and Phase II Environmental Site Assessments in accordance with CSA standards and O.Reg. 153/04.
- Responsible for the application of environmental, hydrogeological, and/or geotechnical principles and practices in the identification and delineation of soil and groundwater contamination plumes while ensuring compliance with federal, provincial, and/or municipal legal and regulatory requirements.
- Presenting analytical test results, interpretations, assessments, recommendations and/or conclusions in a final technical report.
- Field experience in the supervision of drilling and excavation contractors, inspection of aboveground and underground fuel storage tanks, soil and rock classification, soil and groundwater field sampling, as well as the collection of hazardous building materials and designated substances.
- Coordination and on-site supervision of soil and groundwater remediation activities for contaminated sites.
- Liaising with clients, contractors, consultants, and government officials.
- Coordination of contractors and field staff while directly reporting to senior management and client to ensure completion of project on schedule and within budget.