



**PATERSON
GROUP**

Phase II Environmental Site Assessment

2506 Innes Road
Ottawa, Ontario

Prepared for Concorde Properties

Report: PE6214-3
September 24, 2024



TABLE OF CONTENTS

EXECUTIVE SUMMARY.....	iii
1.0 INTRODUCTION.....	1
1.1 Site Description	1
1.2 Property Ownership.....	1
1.3 Current and Proposed Future Uses.....	2
1.4 Applicable Site Condition Standard	2
2.0 BACKGROUND INFORMATION.....	2
2.1 Physical Setting.....	2
2.2 Past Investigations	3
3.0 SCOPE OF INVESTIGATION	6
3.1 Overview of Site Investigation	6
3.2 Media Investigated	6
3.3 Phase I Conceptual Site Model	7
3.4 Deviations from Sampling and Analysis Plan	10
3.5 Impediments.....	10
4.0 INVESTIGATION METHOD	10
4.1 Subsurface Investigation	10
4.2 Soil Sampling.....	11
4.3 Field Screening Measurements.....	11
4.4 Groundwater Monitoring Well Installation	12
4.5 Groundwater Sampling.....	13
4.6 Analytical Testing	13
4.7 Residue Management.....	13
4.8 Elevation Surveying.....	13
4.9 Quality Assurance and Quality Control Measures	13
5.0 REVIEW AND EVALUATION	14
5.1 Geology	14
5.2 Groundwater Elevations, Flow Direction, and Hydraulic Gradient	14
5.3 Fine-Coarse Soil Texture.....	14
5.4 Soil: Field Screening.....	15
5.5 Soil Quality	15
5.6 Groundwater Quality.....	16
5.7 Quality Assurance and Quality Control Results	17
5.8 Phase II Conceptual Site Model	18
6.0 CONCLUSIONS	25
7.0 STATEMENT OF LIMITATIONS	28

List of Figures

Figure 1 - Key Plan

Drawing PE6214-1 – Site Plan

Drawing PE6214-2 – Surrounding Land Use Plan

Drawing PE6214-3 – Test Hole Location Plan & Groundwater Contour Plan

Drawing PE6214-4 – Analytical Testing Plan – Soil & Groundwater

Drawing PE6214-5 – Soil Remediation Plan

List of Appendices

Appendix 1 Sampling and Analysis Plan
Soil Profile and Test Data Sheets
Symbols and Terms
Laboratory Certificates of Analysis

Appendix 2 Table 1: Test Hole Summary
Table 2: Soil Testing Summary
Table 3: Groundwater Testing Summary
Table 4: Groundwater Levels
Table 5: Stabilized Water Quality Parameters
Table 6: Soil Analytical Test Results
Table 6A: Maximum Concentrations – Soil
Table 7: Groundwater Analytical Test Results
Table 7A: Maximum Concentrations – Groundwater
Table 8: QA/QC Calculations

EXECUTIVE SUMMARY

Assessment

A Phase II ESA was conducted for the property addressed 2506 Innes Road, in Ottawa, Ontario. The purpose of this Phase II ESA was to address nine (9) potentially contaminating activities (PCAs) that were identified during the Phase I ESA and considered to result in nine (9) areas of potential environmental concern (APECs) on the Phase II Property.

The original subsurface investigation consisted of placing four boreholes, all of which were instrumented with groundwater monitoring wells. The general stratigraphy encountered during the field program consisted of an asphaltic concrete paved structure or granular fill, followed by fill material consisting of silty sand with traces of gravel, overlying native silty clay with traces of sand. Boreholes were terminated at a maximum depth of 6.7 m below the existing grade. Bedrock was not encountered during the field program. In 2024, an additional five boreholes, three of which were instrumented with groundwater monitoring wells, were advanced to further assess APECs identified in the Phase I ESA.

Eleven soil samples (plus one duplicate) were submitted for laboratory analysis of benzene, toluene, ethylbenzene, and xylenes (BTEX) and petroleum hydrocarbons (PHCs, F1-F4), volatile organic compounds (VOCs), polycyclic aromatic hydrocarbons (PAHs) and metals. No VOC or PAH concentrations were identified in any of the soil samples analyzed. PHC concentrations were detected in the soil samples analyzed. The PHC, F2 and F3 concentrations identified in Samples BH2-23-SS4 and BH2-24-SS5 were in excess of the selected MECP Table 3 Residential Standards. Samples collected within the native silty clay were found to contain concentrations of cobalt and vanadium that exceeded site standards. These concentrations are considered to be naturally occurring, and not of an anthropogenic source. All other identified concentrations comply with MECP Table 3 Residential Standards.

Based on the review of the Remediation Excavation Report completed by Aqua Terre in 2006, confirmatory test results for BTEX (benzene, xylenes) and PHCs (F2 and F3) parameters along the excavation walls and/or floors of Excavation C (EX-C) and Excavation A (EX-A) as well as stockpiles of soil used as backfill material exceeded the MECP Table 3 Residential Standards. As a result of the former remediation program and use of stockpile soils used to backfill the excavations, it is possible that there are pockets of contaminated soil/fill within these former excavation areas.

Groundwater samples from monitoring wells BH1-23, BH2-23, BH3-23 and BH4-23 were collected on August 17, 2023. A second round of sampling was completed on November 6, 2023. During the 2024 subsurface investigation, groundwater samples from the monitoring wells BH3-24 through BH5-24 were collected on September 10, 2024 and September 17, 2024. No free product or petroleum hydrocarbon sheen was noted on the purge water at any of the borehole locations during the groundwater sampling events. The groundwater samples were analyzed for BTEX, PHCs (F1-F4), VOCs, PAHs and/or lead. All PAH parameter concentrations in the groundwater samples analyzed comply with the MECP Table 3 Standards, with the exception of acenaphthylene, benzo[a]pyrene, benzo[g,h,i]perylene and indeno[1,2,3-cd]pyrene in Sample BH3-24-GW1. It is our opinion that this exceedance is due to the presence of sediment within the sample. All remaining parameter concentrations analyzed in the groundwater samples comply with the MECP Table 3 Standards.

Recommendations

Based on the findings of this assessment, contaminated soil/fill was identified in the immediate area of the former UST nest and former furnace oil AST location. Contaminated soil/fill will require remediation. It is our understanding that the subject site is to be redeveloped for residential purposes.

Soil

It is our recommendation that an environmental site remediation program be completed in conjunction with site redevelopment activities. This will require the segregation of clean soil from impacted soils, the latter of which will require disposal at an approved waste disposal facility and confirmatory sampling.

It is recommended that Paterson personnel be present on-site during remediation activities to direct the excavation and segregation of impacted soil, as well as to conduct confirmatory sampling as required.

Prior to off-site disposal at a licensed landfill, a leachate analysis of a representative sample of contaminated soil must be conducted in accordance with the Ontario Regulation 347/558.

Any clean soil that requires removal from the Phase II Property for construction purposes must be handled in accordance with Ontario Regulation 406/19: On-site and Excess Soil Management.

Monitoring Wells

If the groundwater monitoring wells are not going to be used in the future, then they must be decommissioned according to Ontario Regulation Reg. 903 (Ontario Water Resources Act), however, it is our recommendation that the wells remain on-site for future monitoring purposes. The monitoring wells will be registered with the MECP under this regulation. Further information can be provided upon request in this regard.

It is our recommendation that BH3-24 be retested in the future, to confirm the compliance of acenaphthylene, benzo[a]pyrene, benzo[g,h,i]perylene and indeno[1,2,3-cd]pyrene within the groundwater.

1.0 INTRODUCTION

At the request of Concorde Properties, Paterson Group (Paterson) conducted a Phase II Environmental Site Assessment at 2506 Innes Road (the Phase II Property), in the City of Ottawa, Ontario. The purpose of this Phase II ESA has been to address some areas of potential environmental concern (APECs) identified on the Phase II Property, during the Phase I ESA conducted by Paterson in August 2023.

1.1 Site Description

Address:	2506 Innes Road, Ottawa, Ontario
Legal Description:	Part of Lot 15, Concession 3 of Ottawa River, Gloucester, now in the City of Ottawa.
Location:	The site is located on the south side of Innes Road and east side of Scotland Private, in the City of Ottawa, Ontario. Refer to Figure 1 - Key Plan in the Figures section following the text.
Latitude and Longitude:	45° 25' 45.59" N, 75° 34' 10.07" W

Site Description:

Configuration:	Rectangular
Area:	4,025m ² (approximately)
Zoning:	AM11 – Arterial Mainstreet Zone.
Current Use:	The Phase I Property is currently occupied by an automotive service garage.
Services:	The Phase I Property is situated in a municipally serviced area.

1.2 Property Ownership

Paterson was engaged to conduct this Phase I-ESA by Mr. Jordan Tannis of Concorde Properties. Mr. Tannis can be reached by telephone at (613) 778-8118.

1.3 Current and Proposed Future Uses

The Phase II Property is currently occupied by an automotive service garage.

It is our understanding that the Phase II Property will be redeveloped for residential purposes. Due to the change in use to a more sensitive land use (commercial to residential), a record of site condition (RSC) will be required as per O.Reg 154/03.

1.4 Applicable Site Condition Standard

The site condition standards for the property were obtained from Table 3 of the document entitled "Soil, Ground Water and Sediment Standards for Use Under Part XV.1 of the Environmental Protection Act", prepared by the Ontario Ministry of Environment, Conservation and Parks (MECP), April 2011. The MECP selected Table 3 Standards are based on the following considerations:

- Coarse-grained soil conditions
- Full depth generic site conditions
- Non-potable groundwater conditions
- Residential land use

Section 35 of O.Reg. 153/04 does apply to the Phase II Property in that the property does not rely upon potable groundwater.

Section 41 of O.Reg. 153/04 does not apply to the Phase II Property, as the property is not within 30m of an environmentally sensitive area.

Section 43.1 of O.Reg. 153/04 does not apply to the Phase II Property in that the property is not a Shallow Soil property.

The intended use of the Phase II Property is residential; therefore, the Residential Standards have been selected for the purpose of this Phase II ESA.

2.0 BACKGROUND INFORMATION

2.1 Physical Setting

The Phase II Property is situated in an area that consists primarily of residential land use with some commercial properties along Innes Road, east of the Phase II Property.

The central portion of the Phase I Property is occupied by a slab-on-grade building that was constructed circa 1975.

The subject building has been used as an automotive service garage and an associated office for the last 30 years. The ground surface of the northern portion of the property is asphaltic paved concrete with two (2) catch basins located at each of the access lanes situated on the west and east sides of the property. The remaining southern half of the Phase II Property is landscaped with a treeline along the southern property boundary.

The site topography is slightly above the grade of Innes Road, while the southern half is relatively flat and at the grade of the adjacent properties to the west, east and south. Site drainage consists of infiltration on the landscaped areas and sheet flow to a catch basin located on-site. The regional topography slopes down in a northerly/north-westerly direction towards Green's Creek.

A depiction of the Phase II Property is shown on Drawing PE6214-1 – Site Plan, appended in the Figures section of this report.

2.2 Past Investigations

The following report addressed to Petro-Canada was reviewed as part of this assessment:

- “Remedial Excavation Monitoring – 2506 Innes Road, Ottawa (formerly Gloucester), Ontario (Former Outlet No. 53620),” prepared by Aqua Terre Solutions, dated August 9, 2006.

Based on the reviewed report, the subject site operated as a retail fuel outlet (RFO) circa 1975 until 1990. The RFO included, two 27,276-L gasoline USTs, one 36,368-L steel gasoline UST, one steel gasoline UST with an unknown capacity, and two pump islands. In 1995, all of the petroleum related equipment (i.e., piping and 4 USTs) were decommissioned by Triangle Pump Ltd., of Gloucester, Ontario.

In May of 2006, a 2,273-L fibreglass re-enforced plastic (FRP) fuel oil UST, a 2,273-L FRP waste oil UST, and a 1,135-L steel furnace oil AST and its associated piping were removed by Clarkway Construction Ltd., of Brampton, Ontario (Aqua Terre Solutions, 2006).

After the decommissioning of the aforementioned USTs and AST, the original subject building remaining on-site included, a service station building and office (J&S Service Station), which ceased operation at the time of the decommissioning work.

The garage consisted of three (3) service bays containing three (3) above ground service hoists, and a 3-chamber oil-water separator, located inside the subject building.

Following the decommissioning of the former USTs and other equipment associated with the RFO, a total of 1,875 metric tonnes of contaminated soil was excavated and disposal of off-site. Approximately 1,750 metric tonnes of soil were stockpiled on-site in order to assess hydrocarbon impacts.

Based on the review of the report, this stockpile was used to backfill the excavations. In addition to the stockpile, approximately 955 metric tonnes of sand and gravel fill was imported by Clarkway. During the remedial excavations, approximately 166,165 Litres of hydrocarbon impacted groundwater were pumped from the excavations over a seven (7) week period during the interim of June 5 to July 28, 2006.

The previously installed groundwater monitoring wells were also removed during the excavation program.

It should be noted that a site plan with the excavation areas was not provided in the report received. The confirmatory soil results from the remediation excavations (floor and wall excavations) complied with the former MOE (2004) site conditions (Table 3) for commercial land use. It should be noted that the impacted soil (exceeding the former standards) was separated into stockpiles and mixed with imported fill for backfilling the remediation excavations.

The analytical results for the stockpiles used as backfill were compared with the current MECP Table 3 Residential Standards as well as the MECP Excess Soil Standards, Tables 2.1 and Table 3.1. Based on the current MECP Table 3 Residential Standards, the fill material of Excavation C (EX-C – area of the former UST nest and west of the former pump islands) and within Excavation A (EX-A – former UST waste oil) exceeded the MECP Table 3 Residential Standards for BTEX and PHCs, while the majority of the stockpile test results exceeded the MECP Excess Soil Standards, Tables 2.1 and Table 3.1.

The confirmatory results for Excavation B (EX-B – area of the former furnace oil UST), and Excavation BU (EX-BU – beneath the southwest corner of the subject building associated with the fuel oil furnace) exceeded the MECP Excess Soil Standards, Tables 2.1 and Table 3.1.

It is our opinion that there are pockets of fill material within these former excavations that likely exceed the MECP Excess Soil Standards, Tables 2.1 and Table 3.1.

The estimated locations and footprints of the remediation excavation are shown on Drawing PE6214-5R – Soil Remediation Plan, appended in the Figures section of this report.

- “Phase I-Environmental Site Assessment, 2506 Innes Road, Ottawa, Ontario,” prepared by Paterson Group Inc. (Paterson), dated August 23, 2023

Based on the findings of the Phase I ESA, nine (9) on-site potentially contaminating activities (PCAs) were identified and represent areas of potential environmental concern (APECs) on the Phase I Property. The following APECs identified on the Phase I Property are:

- PCA 28 – “Gasoline and Associated Products Storage in Fixed Tanks,” due to the historical presence of 4 USTs containing gasoline and diesel fuel (APEC 1);
- PCA 28 – “Gasoline and Associated Products Storage in Fixed Tanks,” due to the historical presence of 2 pump islands (APEC 2);
- PCA 52 – “Storage, maintenance, fuelling and repair of equipment, vehicles, and material used to maintain transportation systems,” due to the presence of an automotive service garage (APEC 3);
- PCA 28 – “Gasoline and Associated Products Storage in Fixed Tanks,” due to the historical presence of a fuel oil UST (APEC 4);
- PCA 28 – “Gasoline and Associated Products Storage in Fixed Tanks,” due to the historical presence of a waste oil UST (APEC 5);
- PCA Other – “Presence of oil-water separator,” (APEC 6);
- PCA 28 – “Gasoline and Associated Products Storage in Fixed Tanks,” due to the presence of a waste oil AST (APEC 7);
- PCA 30 – “Importation of Fill Material of Unknown Quality,” due to the backfill material used after remediation (APEC 8).
- PCA Other – “Use of Road Salt for Deicing,” across the Phase I Property (APEC 9).

Although not identified as a specific PCA in Table 2, the application of deicing salts for vehicular and pedestrian safety is considered to represent an APEC (APEC 9). In accordance with Section 49.1 of Ontario Regulation 153/04 standards are deemed to be met if an applicable site condition standard is exceeded at a property solely because the qualified person has determined that a substance has been applied to surfaces for the safety of vehicular or pedestrian traffic under conditions of snow or ice or both. The exemption outlined in Section 49.1 is being relied upon with respect to the Phase I Property; in other words, APEC 9 is exempted.

The locations of the APECs are shown on Drawing PE6214-1–Site Plan. Other off-site PCAs were not considered to result in APECs based on their separation distances and/or orientations (down or cross-gradient) with respect to the Phase I Property.

The off-site PCAs within the Phase I Study Area that do not represent APECs are identified in green on Drawing PE6214-2– Surrounding Land Use Plan.

The rationale for identifying the above APECs is based on a review of a previous report, aerial photographs, field observations, and personal interviews. A Phase II ESA was recommended to address the aforementioned APECs.

3.0 SCOPE OF INVESTIGATION

3.1 Overview of Site Investigation

The original subsurface investigation was conducted on August 10 and August 11, 2023. The field program consisted of drilling four (4) boreholes to address 4 APECs (APEC 1, 2, 4 and 5) identified on the Phase II Property. All of the boreholes were completed with monitoring well installations. The boreholes were drilled to a maximum depth of 6.71 m below the ground surface (mbgs).

An additional five boreholes were placed on the Phase II Property on August 28, 2024 to further assess the APECs.

3.2 Media Investigated

During the subsurface investigation, soil samples and groundwater samples were obtained and submitted for laboratory analysis. The rationale for sampling and analyzing this media is based on the Contaminants of Potential Concern identified in the Phase I ESA.

Contaminants of potential concern on the Phase II Property include Benzene, Toluene, Ethylbenzene, and Xylenes (BTEX), Petroleum Hydrocarbons (PHCs, F1-F4), Volatile Organic Compounds (VOCs), Polycyclic Organic Hydrocarbons (PAHs), Lead, Metals, including hydride forming compounds (arsenic, antimony and selenium); and Electrical Conductivity and Sodium Adsorption Ratio (SAR).

These CPCs may be present in the soil and/or groundwater beneath the Phase II Property.

3.3 Phase I Conceptual Site Model

Geological and Hydrogeological Setting

The Geological Survey of Canada website on the Urban Geology of the National Capital Area was consulted as part of this assessment. Based on the information from NRCAN, the bedrock within the area of the subject property consists of shale of the Carlsbad Formation. The surficial geology within the area of the subject property consists of clay and silt. The overburden thickness throughout the subject property ranges from 25 to 50 metres.

Groundwater is expected to flow in a northwesterly direction towards Green's Creek.

Fill Material

No evidence of fill material was noted at the time of the site visit; however, based on the previous report reviewed, fill material of unknown quality was used to backfill the remediation excavations. As such, the quality of the fill material is unknown and therefore, represents an APEC on the Phase I Property.

Existing Buildings and Structures

The Phase I Property is occupied by the 1975 slab-on-grade commercial building consisting of 3 service bays each equipped with an above ground electric hoist and an office. The exterior of the building is finished in brick and metal siding with a flat tar and gravel style roof. The subject building is heated by a natural gas fired suspended ceiling furnace. Temporary structures included 4 sea containers located on the south exterior wall of the subject building, which have been used to store tires. No other structures are present.

Subsurface Structures and Underground Utilities

The Phase I Property is situated in a municipally serviced area. Underground utilities and/or structures includes natural gas, municipal water, sanitary and

stormwater sewers. A catch basin was noted on both the entrance and exit laneways.

Underground service locates were completed prior to the subsurface investigations. Buried utilities on the Phase I Property include water and sewer utilities that run parallel to the northern property boundary, and natural gas services that enter the northeastern portion of the Phase I Property from Innes Road.

Areas of Natural Significance and Natural Water Bodies

No areas of natural significance or natural water bodies were identified in the Phase I Study Area.

Drinking Water Wells

The well record search identified domestic wells were on properties within the Phase I Study Area; however, they are not expected to be in use anymore, since municipal water services have been provided in the study area.

Neighbouring Land Use

Neighbouring land use in the Phase I Study Area consists of some commercial along Innes Road, east of the Phase I Property, while the remaining lands consist of residential properties.

Potentially Contaminating Activities and Areas of Potential Environmental Concern

Table 1: Potentially Contaminating Activities and Areas of Potential Environmental Concern					
Area of Potential Environmental Concern	Location of Area of Potential Environmental Concern	Potentially Contaminating Activity	Location of PCA (on-site or off-site)	Contaminants of Potential Concern	Media Potentially Impacted (Groundwater, Soil, and/or Sediment)
APEC 1: Resulting from the former of a UST nest	Central west side of the Phase I Property	PCA 28 – Gasoline and Associated Products Storage in Fixed Tanks	On-site	VOCs PHCs (F ₁ -F ₄) Lead	Soil and Groundwater
APEC 2: Resulting from the former of 2 pump islands	Central north side of the Phase I Property	PCA 28 – Gasoline and Associated Products Storage in Fixed Tanks	On-site	VOCs PHCs (F ₁ -F ₄) Lead	Soil and Groundwater

Table 1: Potentially Contaminating Activities and Areas of Potential Environmental Concern					
Area of Potential Environmental Concern	Location of Area of Potential Environmental Concern	Potentially Contaminating Activity	Location of PCA (on-site or off-site)	Contaminants of Potential Concern	Media Potentially Impacted (Groundwater, Soil, and/or Sediment)
APEC 3: Resulting from the presence of an automotive repair garage	Central part of the Phase I Property	PCA 52 – Storage, maintenance, fuelling and repair of equipment, vehicles, and material used to maintain transportation systems	On-site	VOCs PHCs (F ₁ -F ₄) PAHs	Soil and Groundwater
APEC 4: Resulting from the former of a fuel oil UST	Central west side of the Phase I Property	PCA 28 – Gasoline and Associated Products Storage in Fixed Tanks	On-site	BTEX PHCs (F ₁ -F ₄)	Soil and Groundwater
APEC 5: Resulting from the former waste oil UST	Southeast side of the Phase I Property	PCA 28 – Gasoline and Associated Products Storage in Fixed Tanks	On-site	VOCs PHCs (F ₁ -F ₄) PAHs	Soil and Groundwater
APEC 6: Resulting from the 3-chamber oil water separator	Southeast side of the Phase I Property	PCA Other – oil-oil water separator	On-site	VOCs PHCs (F ₁ -F ₄) PAHs	Soil and Groundwater
APEC 7: Resulting from a waste oil AST	Southeast side of the Phase I Property	PCA 28 – Gasoline and Associated Products Storage in Fixed Tanks	On-site	VOCs PHCs (F ₁ -F ₄) PAHs	Soil and Groundwater
APEC 8: Resulting from fill material of unknown quality	Across the northern portion of the Phase I Property	PCA 30 – Importation of Fill Material of Unknown Quality	On-site	BTEX PHCs (F ₁ -F ₄) Metals As, Sb, Se	Soil
APEC 9 ¹ : Resulting from the use of salt for deicing purposes for pedestrian and vehicular safety	Across the northern portion of the Phase I Property	Other – Use of Salt for Deicing Purposes	On-site	EC SAR	Soil
1 – In accordance with Section 49.1 of Ontario Regulation 153/04 standards are deemed to be met if an applicable site condition standard is exceeded at a property solely because the qualified person has determined that a substance has been applied to surfaces for the safety of vehicular or pedestrian traffic under conditions of snow or ice or both. The exemption outlined in Section 49.1 is being relied upon with respect to the Phase I Property.					

Contaminants of Potential Concern

As per Section 7.1, the Phase I ESA, the contaminants of potential concern (CPCs) in soil and/or groundwater include Benzene, Toluene, Ethylbenzene, and Xylenes (BTEX), Petroleum Hydrocarbons (PHCs, F1-F4), Volatile Organic Compounds (VOCs), Polycyclic Organic Hydrocarbons (PAHs), Lead, Metals, including hydride forming compounds (arsenic, antimony and selenium); and Electrical Conductivity and Sodium Adsorption Ratio (SAR).

In accordance with Section 49.1 of O.Reg. 153/04, as amended, electrical conductivity (EC) and sodium adsorption ratio (SAR) are not considered to be CPCs.

Assessment of Uncertainty and/or Absence of Information

The information available for review as part of the preparation of this Phase I-ESA is considered to be sufficient to conclude that there are on-site PCAs that have resulted in APECs on the Phase I Property.

A variety of independent sources were consulted as part of this assessment, and as such, the conclusions of this report are not affected by uncertainty which may be present with respect to the individual sources.

3.4 Deviations from Sampling and Analysis Plan

There were no deviations from the Sampling and Analysis Plan which is included in Appendix 1 of this report.

3.5 Impediments

No impediments were encountered during the Phase II ESA field program.

4.0 INVESTIGATION METHOD

4.1 Subsurface Investigation

The original subsurface investigation conducted for this Phase II ESA consisted of drilling four (4) boreholes (BH1-23 through BH4-23) across the Phase II Property. The boreholes were drilled to a maximum depth of 6.71 m below ground surface (bgs) to intercept groundwater. The boreholes were drilled using a low clearance track mounted drill rig operated by George Downing Estate Drilling of Hawkesbury, Ontario, under full-time supervision of Paterson

personnel. The borehole locations are indicated on the attached Drawing PE6214-3 – Test Hole Location Plan.

An additional five boreholes were advanced on the Phase II Property on August 28, 2024, to further address the identified APECs and assess the soil quality on-site. The boreholes were drilled using a low clearance track mounted drill rig operated by George Downing Estate Drilling of Hawkesbury, Ontario, under the full-time supervision of Paterson personnel. The borehole locations are indicated on the attached Drawing PE6214-3 – Test Hole Location Plan.

4.2 Soil Sampling

A total of 32 soil samples were obtained from the boreholes by means of grab sampling from auger flights/auger samples and split spoon sampling. Split spoon samples were taken at approximate 0.76m intervals.

An additional 30 soil samples were obtained during the 2024 subsurface investigation, by means of grab sampling from auger flights/auger samples and split spoon samples. Split spoon samples were taken at approximate 0.76m intervals.

The depths at which auger samples and split spoon were obtained from the boreholes are shown as “**AU**” and “**SS**”, respectively, on the Soil Profile and Test Data Sheets.

The borehole profiles generally consist of an asphaltic concrete structure with engineered fill, followed by a fill material consisting of silty sand with traces of gravel, overlying silty clay with and without traces of sand. Bedrock was not encountered during the field program.

Olfactory odours and some staining were observed in some of the boreholes, at depths ranging from 0.76 to 3.81 m below the ground surface (mbgs) at during the field program.

4.3 Field Screening Measurements

Soil samples recovered at the time of sampling were placed immediately into airtight plastic bags with nominal headspace. All lumps of soil inside the bags were broken by hand, and the soil was allowed to come to room temperature prior to conducting the vapour survey. Allowing the samples to stabilize to room temperature ensures consistency of readings between samples.

To measure the soil vapours, the analyser probe is inserted into the nominal headspace above the soil sample. A photo ionization detector (PID) was used to measure the volatile organic vapour concentrations. The sample is agitated/manipulated gently as the measurement is taken. The peak reading registered within the first 15 seconds is recorded as the vapour measurement.

The PID readings were found to range from 0.1 to 311.5 ppm in the soil samples obtained. These results do not indicate the potential for significant contamination from volatile contaminants; however, some visual observations and olfactory odours were noted in most of the boreholes at depths ranging from 0.76 to 3.81 mbgs. Vapour readings are noted on the Soil Profile and Test Data Sheets in Appendix 1. The results of the vapour survey are presented on the Soil Profile and Test Data sheets.

4.4 Groundwater Monitoring Well Installation

Four (4) groundwater monitoring wells (BH1-23, BH2-23, BH3-23, and BH4-23) were installed on the Phase II Property as part of the initial subsurface investigation. An additional three (3) groundwater monitoring wells (BH3-24, BH4-24, and BH5-24) were installed on the Phase II Property as part of the 2024 subsurface investigation. The monitoring wells consisted of 50mm diameter, Schedule 40 threaded PVC risers and screens. Monitoring well construction details are listed in Table 1: Test Hole Summary Details in Appendix 2 and are also presented on the Soil Profile and Test Data Sheets, appended to this report.

Borehole locations and elevations were surveyed geodetically by Paterson personnel.

4.5 Groundwater Monitoring Well Installation

Groundwater monitoring and sampling was conducted on September 10, 2024. At this time, water quality parameters were measured in the field using a multi-parameter analyzer. Parameters measured in the field included temperature, pH and electrical conductivity.

Field parameters were measured after each well volume purged. Wells were purged prior to sampling until at least three well volumes had been removed or the field parameters were relatively stable. Stabilized field parameter values are listed in Table 5: Stabilized Water Quality Parameters in Appendix 2.

4.6 Groundwater Sampling

Groundwater sampling protocols were followed using the MECP document entitled “Guidance on Sampling and Analytical Methods for Use at Contaminated Sites in Ontario”, dated May 1996.

Groundwater samples were obtained from each monitoring well, using dedicated sampling equipment. Standing water was purged from each well prior to sampling. Samples were stored in coolers to reduce analyte volatilization during transportation. Details of our standard operating procedure for groundwater sampling are provided in the Sampling and Analysis Plan in Appendix 1.

4.7 Analytical Testing

Based on the guidelines outlined in the Sampling and Analysis Plan, soil samples were submitted for analysis of the parameters listed in Table 2: Soil Testing Summary, in Appendix 2.

Based on the guidelines outlined in the Sampling and Analysis Plan, groundwater samples were submitted for analysis of the parameters listed in Table 3: Groundwater Testing Summary, in Appendix 2.

Paracel Laboratories (Paracel), of Ottawa, Ontario, performed the laboratory analysis on the samples submitted for analytical testing. Paracel is a member of the Standards Council of Canada/Canadian Association for Laboratory Accreditation (SCC/CALA). Paracel is accredited and certified by SCC/CALA for specific tests registered with the association.

4.8 Residue Management

All soil cuttings, purge water and fluids from equipment cleaning were retained on-site.

4.9 Elevation Surveying

The ground surface elevations at each borehole location were surveyed using a GPS device by Paterson personnel and referenced to a geodetic datum.

4.10 Quality Assurance and Quality Control Measures

A summary of quality assurance and quality control (QA/QC) measures, including sampling containers, preservation, labelling, handling, and custody, equipment

cleaning procedures, and field quality control measurements is provided in the Sampling and Analysis Plan in Appendix 1.

5.0 REVIEW AND EVALUATION

5.1 Geology

Site soils consist of an asphalt concrete structure, followed by fill material consisting of silty sand and trace gravel, overlying silty clay.

Bedrock was not encountered during the field program as bedrock is expected to be at an approximate depth of 20 to 25 mbgs.

Groundwater was encountered within the overburden at an approximate depth of 2.74 mbgs.

The stratigraphy of the Phase II ESA Property, from ground to surface to the deepest aquifer or aquitard investigated, is provided in the Soil Profile and Test Data Sheets, in Appendix 1.

5.2 Groundwater Elevations, Flow Direction, and Hydraulic Gradient

Groundwater levels were measured during the groundwater sampling events on September 10, 2024. The groundwater levels are summarized in Table 4: Groundwater Levels, in Appendix 2.

The groundwater at the Phase II Property was encountered within the overburden throughout all boreholes at depths ranging from approximately 2.76m to 2.92m below existing ground surface.

Using the groundwater elevations recorded during the September 10, 2024 sampling event, groundwater contour mapping was completed as part of this assessment. Groundwater contours are shown on Drawing PE6214-3 – Test Hole Location Plan. Based on the contour mapping, groundwater flow at the subject site is in a westerly direction. A horizontal hydraulic gradient of approximately 0.005m/m was calculated.

5.3 Fine-Coarse Soil Texture

Grain size analysis was not completed as part of this investigation. Coarse grained soil standards were chosen based on the nature of the recovered soil samples.

5.4 Soil: Field Screening

Field screening of the soil samples collected during drilling resulted in vapour readings ranging from 0.1 to 311.5 ppm. The field screening results of each individual soil sample are provided on the Soil Profile and Test Data Sheets appended to this report.

5.5 Soil Quality

A total of eleven soil samples (plus one duplicate) were submitted for laboratory analysis of either, BTEX, PHCs (F1-F4), VOCs, PAHs and/or metals. The results of the analytical testing are presented in Table 6: Soil Analytical Test Results, as well as on the laboratory certificates of analysis, appended to this report.

BTEX and PHCs

No detectable BTEX parameters were identified in any of the soil samples analyzed. All detected PHC concentrations comply with the MECP Table 3 Residential Standards, with the exception of PHCs Fractions 2 and 3 in samples BH2-23-SS4 and BH2-24-SS5. The analytical results are shown on Drawing PE6214-4 – Analytical Testing Plan – Soil and Groundwater.

VOCs

No detectable VOC parameters were identified in any of the soil samples analyzed. The analytical results are shown on Drawing PE6214-4 – Analytical Testing Plan – Soil and Groundwater.

PAHs

All detected PAH parameter concentrations comply with the MECP Table 3 Residential Standards. The analytical results are shown on Drawing PE6214-4 – Analytical Testing Plan – Soil and Groundwater.

Metals

All detected metal parameter concentrations comply with the MECP Table 3 Residential Standards, with the exception of cobalt and vanadium in samples BH1-24-SS5 and BH5-24-SS5. The analytical results are shown on Drawing PE6214-4 – Analytical Testing Plan – Soil and Groundwater.

The elevated levels of cobalt and vanadium are consistent with metals identified in Ottawa area clays (Champlain Sea clays). Local Ottawa clays, also referred to

as Champlain Sea clays, are known to contain naturally elevated concentrations of metals such as barium, chromium, cobalt and vanadium. Given the absence of any anthropogenic activities on the Phase II Property, as well as Paterson's extensive dataset of background clay analysis, and published articles available to the public, it is Paterson's opinion that the elevated metals identified in the Phase II Property soil are of natural origin, consistent with Champlain Sea clays, and fall within the general range of concentrations identified in the Ottawa Area.

pH

All analytical results were found to be within the pH range of 5.0 and 9.0 and are therefore within the acceptable range for both surface and subsurface soils.

Maximum Soil Parameter Concentrations

The maximum concentration of each parameter identified in soil samples analyzed on the Phase II Property are presented in Table 6A: Maximum Concentrations – Soil, appended to this report.

5.6 Groundwater Quality

Five groundwater samples (plus one duplicate) were recovered from the monitoring wells installed in Boreholes BH1-23 through BH4-23 during the interim of August 17, 2023 to November 6, 2023. An additional three groundwater samples (plus one duplicate) were recovered from the monitoring wells installed in Boreholes BH3-24 through BH5-24 on August 29, 2024. Groundwater samples were submitted for laboratory analysis of BTEX, PHC (fractions, F1-F4), VOCs, lead and/or PAH analyses.

The results of the analytical testing are presented in Table 7: Groundwater Analytical Test Results, as well as on the laboratory certificates of analysis, appended to this report.

BTEX and PHCs (F1-F4)

All detected BTEX concentrations comply with the MECP Table 3 Residential Standards. No detectable PHC concentrations were identified in any of the groundwater samples analyzed. The analytical test results for the tested groundwater are shown on Drawing PE6214-4 – Analytical Testing Plan – Soil and Groundwater.

VOCs

No detectable VOC concentrations were identified in any of the groundwater samples analyzed. The analytical results for the tested groundwater are shown on Drawing PE6214-4 – Analytical Testing Plan – Soil and Groundwater.

Lead

No detectable lead concentrations were identified in any of the groundwater samples analyzed. The analytical results for the tested groundwater are shown on Drawing PE6214-4 – Analytical Testing Plan – Soil and Groundwater.

PAHs

All detected PAH concentrations comply with the MECP Table 3 Residential Standards, with the exception of acenaphthylene, benzo[a]pyrene, benzo[g,h,i]perylene and indeno[1,2,3-cd]pyrene in sample BH3-24-GW1. It is our opinion that these exceedances are due to the presence of sediment within the sample. The analytical results for the tested groundwater are shown on Drawing PE6214-4 – Analytical Testing Plan – Soil and Groundwater.

Maximum Groundwater Parameter Concentrations

The maximum concentration of each parameter identified in soil samples analyzed on the Phase II Property are presented in Table 7A: Maximum Concentrations – Groundwater, appended to this report.

5.7 Quality Assurance and Quality Control Results

All samples submitted as part of the August and September 2024 sampling events were handled in accordance with the Analytical Protocol with respect to the preservation method, storage requirement, and container type. As per Subsection 47(3) of O.Reg. 153/04, as amended, under the Environmental Protection Act, a Certificate of Analysis has been received for each sample submitted for analysis and all Certificates of Analysis are appended to this report.

As per the Sampling and Analysis Plan, a duplicate soil sample was obtained from BH2-24-SS5 and submitted for laboratory analysis of PHCs (F1-F4), VOCs, PAHs and metals. A duplicate groundwater sample obtained from BH3-24-GW1 was also submitted for laboratory analysis of PHCs (F1-F4) and VOCs. The duplicates were collected with the intent of calculating the relative percent difference (RPD) between duplicate sample values, as a way of assessing the

quality of analytical test results. The RPD calculations for the soil and groundwater samples are provided in Table 8: QA/QC Calculations.

All of the RPD results are within acceptable range. Based on the analytical laboratory results, it is our opinion that the overall quality of the field data collected during this Phase II ESA is considered to be sufficient to meet the overall objectives of this assessment.

5.8 Phase II Conceptual Site Model

The following section has been prepared in accordance with the requirements of O.Reg. 153/04, as amended by the Environmental Protection Act. Conclusions and recommendations are discussed in a subsequent section.

Site Description

Potentially Contaminating Activity and Areas of Potential Environmental Concern

As indicated in Table 1, Section 2.2 of this report, the on-site PCAs that were identified to have resulted in APECs on the Phase II Property are as follows:

- PCA 28 – “Gasoline and Associated Products Storage in Fixed Tanks,” due to the historical presence of 4 USTs containing gasoline and diesel fuel (APEC 1);
- PCA 28 – “Gasoline and Associated Products Storage in Fixed Tanks,” due to the historical presence of 2 pump islands (APEC 2);
- PCA 52 – “Storage, maintenance, fuelling and repair of equipment, vehicles, and material used to maintain transportation systems,” due to the presence of an automotive service garage (APEC 3);
- PCA 28 – “Gasoline and Associated Products Storage in Fixed Tanks,” due to the historical presence of a fuel oil UST (APEC 4);
- PCA 28 – “Gasoline and Associated Products Storage in Fixed Tanks,” due to the historical presence of a waste oil UST (APEC 5);
- PCA Other – “Presence of oil-water separator,” (APEC 6);
- PCA 28 – “Gasoline and Associated Products Storage in Fixed Tanks,” due to the presence of a waste oil AST (APEC 7);

- PCA 30 – “Importation of Fill Material of Unknown Quality,” due to the backfill material used after remediation (APEC 8).
- PCA Other – “Use of Road Salt for Deicing,” across the Phase I Property (APEC 9).

In accordance with Section 49.1 of O.Reg. 153/04, the application of road salt is not considered a PCA that would result in an APEC on the Phase II Property, if the application of road salt was applied to the surface of the parking lot and laneway for the safety of vehicular and pedestrian traffic under conditions of ice and/or snow. Therefore, APEC 9 is exempted.

Contaminants of Potential Concern

The following Contaminants of Potential Concern (CPCs) were identified with respect to the soil and/or groundwater on the Phase II Property:

- Benzene, Toluene, Ethylbenzene, and Xylenes (BTEX);
- Petroleum Hydrocarbons (PHCs, F1-F4);
- Volatile Organic Compounds (VOCs);
- Polycyclic Organic Hydrocarbons (PAHs);
- Metals, including hydride forming compounds (arsenic, antimony and selenium); and
- Electrical Conductivity and Sodium Adsorption Ratio (SAR).

Subsurface Structures and Utilities

Underground service locates were completed prior to the subsurface investigations. Buried utilities on the Phase II Property include water and sewer utilities that run perpendicular from the subject building to the municipal services along Innes Road.

Two (2) catch basins are situated on each access lane on the eastern and western lanes. Natural gas service enters the northcentral portion of the Phase II Property from Innes Road.

Based on standard practice for subsurface utility installation, service trenches are expected to be present approximately 1 to 2m below existing grade. In general, trench backfill may provide a preferential pathway for contaminant transport if the water table is at or above the base of the trenches.

Based on the findings of this Phase II ESA, service trenches are not considered to have created preferential pathways for contaminant migration.

Physical Setting

Site Stratigraphy

Site soils consisted of an asphalt concrete structure, followed by fill material consisting of silty sand and trace gravel, overlying silty clay.

Bedrock was not encountered during the field program as bedrock is expected to be at an approximate depth of 20 to 25 mbgs.

Groundwater was encountered within the overburden at an approximate depth of 2.74 mbgs.

The stratigraphy of the Phase II ESA Property, from ground to surface to the deepest aquifer or aquitard investigated, is provided in the Soil Profile and Test Data Sheets, in Appendix 1.

Hydrogeological Characteristics

Groundwater levels were measured at the Phase II Property during the September groundwater sampling events. The measured levels ranged from approximately 2.76 to 2.92 mbgs. It is noted that groundwater elevations fluctuate seasonally.

Based on the most recent measured water levels, the groundwater is interpreted to flow in a westerly direction. A horizontal hydraulic gradient of 0.005m/m was calculated. Groundwater contours are presented on Drawing PE6214-3 – Test Hole Location Plan.

Free product was not observed in any of the monitoring wells during the sampling event conducted at the Phase II Property.

Approximate Depth to Bedrock

A pin test was completed in BH3-24 to confirm the bedrock depth at the Phase II Property; however, bedrock was not able to be confirmed. Based on available mapping provided by the Geological Survey of Canada, bedrock is reported to be present at a depth of approximately 20 to 25 m below grade.

Approximate Depth to Water Table

The depth to the water table at the Phase II Property varies between approximately 2.76 to 2.92 m below existing grade.

Section 35 of Ontario Regulation 153/04: Non-Potable Groundwater

Section 35 of O.Reg. 153/04 does apply to the Phase II Property in that the property, and the properties within the 250m study area do not rely upon potable groundwater.

Section 41 of Ontario Regulation 153/04: Environmentally Sensitive Areas

Section 41 of the Regulation (Site Condition Standards, Environmentally Sensitive Areas) does not apply to the Phase II Property, in that the Phase II Property is not within 30m of an environmentally sensitive area.

Section 43.1 of Ontario Regulation 153/04: Shallow Soil Property or Water Body

Section 43.1 of the Regulation does not apply to the Phase II Property as bedrock is not located less than 2 m below ground surface.

Section 43.1 of the regulation does not apply to the Phase II Property, as there are no water bodies located on or within 30 m of the Phase II Property.

Existing Buildings and Structures

The Phase II Property is occupied by the 1975 slab-on-grade commercial building consisting of 3 service bays each equipped with an above ground electric hoist and an office. The exterior of the building is finished in brick and metal siding with a flat tar and gravel style roof. The subject building is heated by a natural gas fired suspended ceiling furnace. Temporary structures included 4 sea containers located on the south exterior wall of the subject building, which have been used to store tires. No other structures are present.

Proposed Buildings and Other Structures

The proposed site redevelopment of the Phase II Property will include three (3) residential buildings with associated vehicular above ground parking.

Environmental Condition

Areas Where Contaminants are Present

Based on the findings of the 2023 subsurface investigation, PHC F2 contaminated fill material was identified in BH2-23-SS3, from 2.29 to 2.90 mbgs, which was retrieved from the immediate area of the former UST nest.

Based on the findings of the subsurface investigation, PHC F2 and F3 contaminated fill material was identified in BH2-24-SS5, from 3.05 to 3.66 mbgs, which was retrieved from the immediate area of the former furnace oil AST. Cobalt and vanadium concentrations identified in BH1-24-SS5 and BH5-24-SS5, were found to exceed the Site Condition Standards.

The silty clay samples obtained from the Phase II Property are typical in parts of eastern Ontario and western Quebec that fall within the Champlain Sea basin. Soils within this basin have distinct composition to soils of other origins due to their unique geological history.

Metals (primarily Barium, Cobalt, and Vanadium) are commonly identified in Champlain Sea clay deposits at concentrations exceeding the applicable site condition standards, in this case the MECP Table 3 Residential Standards.

The location of these naturally occurring soil exceedances at the Phase II Property are shown on Drawing PE6214-4 – Analytical Testing Plan – Soil and Groundwater.

Based on the review of the Remediation Excavation Report completed by Aqua Terre in 2006, confirmatory test results for BTEX (benzene, xylenes) and PHCs (F2 and F3) parameters along the excavation walls and/or floors of Excavation C (EX-C) and Excavation A (EX-A) as well as stockpiles of soil used as backfill material exceeded the MECP Table 3 Residential Standards.

All groundwater results complied to the selected MECP Table 3 Standards, with the exception of acenaphthylene, benzo[a]pyrene, benzo[g,h,i]perylene and indeno[1,2,3-cd]pyrene identified in BH3-24-GW1. It is our opinion that these exceedances are due to the presence of sediment within the groundwater samples.

All soil and groundwater results from this program are shown on Drawing PE6214-4 – Analytical Testing Plan – Soil and Groundwater.

Types of Contaminants

PHC, fraction F2 and F3, contamination was identified in the fill material in the immediate area of the former furnace oil AST and former gasoline USTs. All of the groundwater results complied to the selected MECP Table 3 Standards, with the exception of several PAHs identified in the area of the former pump island.

Based on the review of the Remediation Excavation Report completed by Aqua Terre in 2006, confirmatory test results for BTEX (benzene, xylenes) and PHCs (F2 and F3) parameters along the excavation walls and/or floors of Excavation C (EX-C) and Excavation A (EX-A) as well as stockpiles of soil used as backfill material exceeded the MECP Table 3 Residential Standards. These excavation areas in which soil exceedances were identified from the 2006 Remediation Excavation Report are depicted in Drawing PE6214-5 –Soil Remediation Plan.

Contaminated Media

PHCs (F2 and F3) contamination was identified in the fill material in the immediate area of the former UST nest, the former furnace oil AST and along the floor and northern wall of EX-C, and along the floor of EX-A.

Groundwater impacted with acenaphthylene, benzo[a]pyrene, benzo[g,h,i]perylene and indeno[1,2,3-cd]pyrene was identified in BH3-24 above MECP Table 3 Residential Standards. No concentrations of PAHs were identified in the soil samples across the Phase II Property and therefore it is considered that these parameters are elevated due to the presence of sediment.

What Is Known About Areas Where Contaminants Are Present

PHC, fraction F2 and F3, contamination identified in the fill material is expected to be a result of the former stockpile that was used to backfill the remediation excavations from 2006, as well as from the presence of the former tank nest. All of the groundwater results complied to the selected MECP Table 3 Standards.

Distribution of Contaminants

The former stockpiles used as backfill on-site in 2006, are expected to have some contaminants (i.e., PHCs, F2 and F3) in excess of the selected MECP Table 3 Residential Standards.

The backfill was considered to be clean at the time of use in 2006, based on the former 2004 MOE Site Condition Standards (Table 3) for commercial land use; however, based on the confirmatory soil samples recovered from the remediation

excavation (EX-C and EX-A), compared with the selected MECP Table 3 Residential Standards, benzene, xylene and PHCs (F2 and F3) were in excess. These excavation areas in which soil exceedances were identified from the 2006 Remediation Excavation Report are depicted in Drawing PE6214-5 – Soil Remediation Plan. Additionally, the stockpile samples that were tested and used to backfill these excavations also contained PHC (F2) exceedances of the current MECP Table 3 Residential Standards.

Migration of Contaminants

The groundwater results comply with the selected MECP Table 3 Standards; with the exception of PAH impacts underneath the former pump island. Migration of contaminants does not appear to have occurred on-site.

Discharge of Contaminants

Based on the findings of this Phase II ESA, any discharge of contaminants is considered to have been the result of the former presence of the retail fuel outlet on-site.

Climatic and Meteorological Conditions

In general, climatic, and meteorological conditions have the potential to affect contaminant distribution. Two ways by which climatic and meteorological conditions may affect contaminant distribution include the downward leaching of contaminants by means of the infiltration of precipitation, and the migration of contaminants via groundwater levels and/or flow, which may fluctuate seasonally.

Based on the analytical results of the groundwater, contaminant distribution is not considered to have occurred on the Phase II ESA Property.

Potential for Vapour Intrusion

Given that the Phase II Property will be redeveloped in the near future, all contaminated soil will be removed from the site. As a result, there is no potential for any current or future vapour intrusion on the Phase II Property.

6.0 CONCLUSIONS

Assessment

A Phase II ESA was conducted for the property addressed 2506 Innes Road, in Ottawa, Ontario. The purpose of this Phase II ESA was to address nine (9) potentially contaminating activities (PCAs) that were identified during the Phase I ESA and considered to result in nine (9) areas of potential environmental concern (APECs) on the Phase II Property.

The original subsurface investigation consisted of placing four boreholes, all of which were instrumented with groundwater monitoring wells. The general stratigraphy encountered during the field program consisted of an asphaltic concrete paved structure or granular fill, followed by fill material consisting of silty sand with traces of gravel, overlying native silty clay with traces of sand. Boreholes were terminated at a maximum depth of 6.7 m below the existing grade. Bedrock was not encountered during the field program. In 2024, an additional five boreholes, three of which were instrumented with groundwater monitoring wells, were advanced to further assess APECs identified in the Phase I ESA.

Eleven soil samples (plus one duplicate) were submitted for laboratory analysis of benzene, toluene, ethylbenzene, and xylenes (BTEX) and petroleum hydrocarbons (PHCs, F1-F4), volatile organic compounds (VOCs), polycyclic aromatic hydrocarbons (PAHs) and metals. No VOC or PAH concentrations were identified in any of the soil samples analyzed. PHC concentrations were detected in the soil samples analyzed. The PHC, F2 and F3 concentrations identified in Samples BH2-23-SS4 and BH2-24-SS5 were in excess of the selected MECP Table 3 Residential Standards. Samples collected within the native silty clay were found to contain concentrations of cobalt and vanadium that exceeded site standards. These concentrations are considered to be naturally occurring, and not of an anthropogenic source. All other identified concentrations comply with MECP Table 3 Residential Standards.

Based on the review of the Remediation Excavation Report completed by Aqua Terre in 2006, confirmatory test results for BTEX (benzene, xylenes) and PHCs (F2 and F3) parameters along the excavation walls and/or floors of Excavation C (EX-C) and Excavation A (EX-A) as well as stockpiles of soil used as backfill material exceeded the MECP Table 3 Residential Standards. As a result of the former remediation program and use of stockpile soils used to backfill the

excavations, it is possible that there are pockets of contaminated soil/fill within these former excavation areas.

Groundwater samples from monitoring wells BH1-23, BH2-23, BH3-23 and BH4-23 were collected on August 17, 2023. A second round of sampling was completed on November 6, 2023. During the 2024 subsurface investigation, groundwater samples from the monitoring wells BH3-24 through BH5-24 were collected on September 10, 2024 and September 17, 2024. No free product or petroleum hydrocarbon sheen was noted on the purge water at any of the borehole locations during the groundwater sampling events. The groundwater samples were analyzed for BTEX, PHCs (F1-F4), VOCs, PAHs and/or lead. All PAH parameter concentrations in the groundwater samples analyzed comply with the MECP Table 3 Standards, with the exception of acenaphthylene, benzo[a]pyrene, benzo[g,h,i]perylene and indeno[1,2,3-cd]pyrene in Sample BH3-24-GW1. It is our opinion that this exceedance is due to the presence of sediment within the sample. All remaining parameter concentrations analyzed in the groundwater samples comply with the MECP Table 3 Standards.

Recommendations

Based on the findings of this assessment, contaminated soil/fill was identified in the immediate area of the former UST nest and former furnace oil AST location. Contaminated soil/fill will require remediation. It is our understanding that the subject site is to be redeveloped for residential purposes.

Soil

It is our recommendation that an environmental site remediation program be completed in conjunction with site redevelopment activities. This will require the segregation of clean soil from impacted soils, the latter of which will require disposal at an approved waste disposal facility and confirmatory sampling.

It is recommended that Paterson personnel be present on-site during remediation activities to direct the excavation and segregation of impacted soil, as well as to conduct confirmatory sampling as required.

Prior to off-site disposal at a licensed landfill, a leachate analysis of a representative sample of contaminated soil must be conducted in accordance with the Ontario Regulation 347/558.

Any clean soil that requires removal from the Phase II Property for construction purposes must be handled in accordance with Ontario Regulation 406/19: On-site and Excess Soil Management.

Monitoring Wells

If the groundwater monitoring wells are not going to be used in the future, then they must be decommissioned according to Ontario Regulation Reg. 903 (Ontario Water Resources Act), however, it is our recommendation that the wells remain on-site for future monitoring purposes. The monitoring wells will be registered with the MECP under this regulation. Further information can be provided upon request in this regard.

It is our recommendation that BH3-24 be retested in the future, to confirm the compliance of acenaphthylene, benzo[a]pyrene, benzo[g,h,i]perylene and indeno[1,2,3-cd]pyrene within the groundwater.

7.0 STATEMENT OF LIMITATIONS

This Phase II - Environmental Site Assessment report has been prepared in general accordance with O.Reg. 153/04, as amended, and CSA Z769-00. The conclusions presented herein are based on information gathered from a limited sampling and testing program. The test results represent conditions at specific test locations at the time of the field program.

The client should be aware that any information pertaining to soils and all test hole logs are furnished as a matter of general information only and test hole descriptions or logs are not to be interpreted as descriptive of conditions at locations other than those of the test holes themselves.

Should any conditions be encountered at the subject site and/or historical information that differ from our findings, we request that we be notified immediately in order to allow for a reassessment.

This report was prepared for the sole use of Concorde Properties. Notification from Concorde Properties, and Paterson Group will be required to release this report to any other party.

Paterson Group Inc.



Joshua Dempsey, B.Sc.



Mark D'Arcy, P.Eng., QPESA



Report Distribution:

- Concorde Properties.
- Paterson Group

FIGURES

Figure 1 - Key Plan

Drawing PE6214-1 – Site Plan

Drawing PE6214-2 – Surrounding Land Use Plan

Drawing PE6214-3 – Test Hole Location Plan (Groundwater Contour Plan)

Drawing PE6214-4 – Analytical Testing Plan – Soil & Groundwater

Drawing PE6214-5 – Soil Remediation Plan

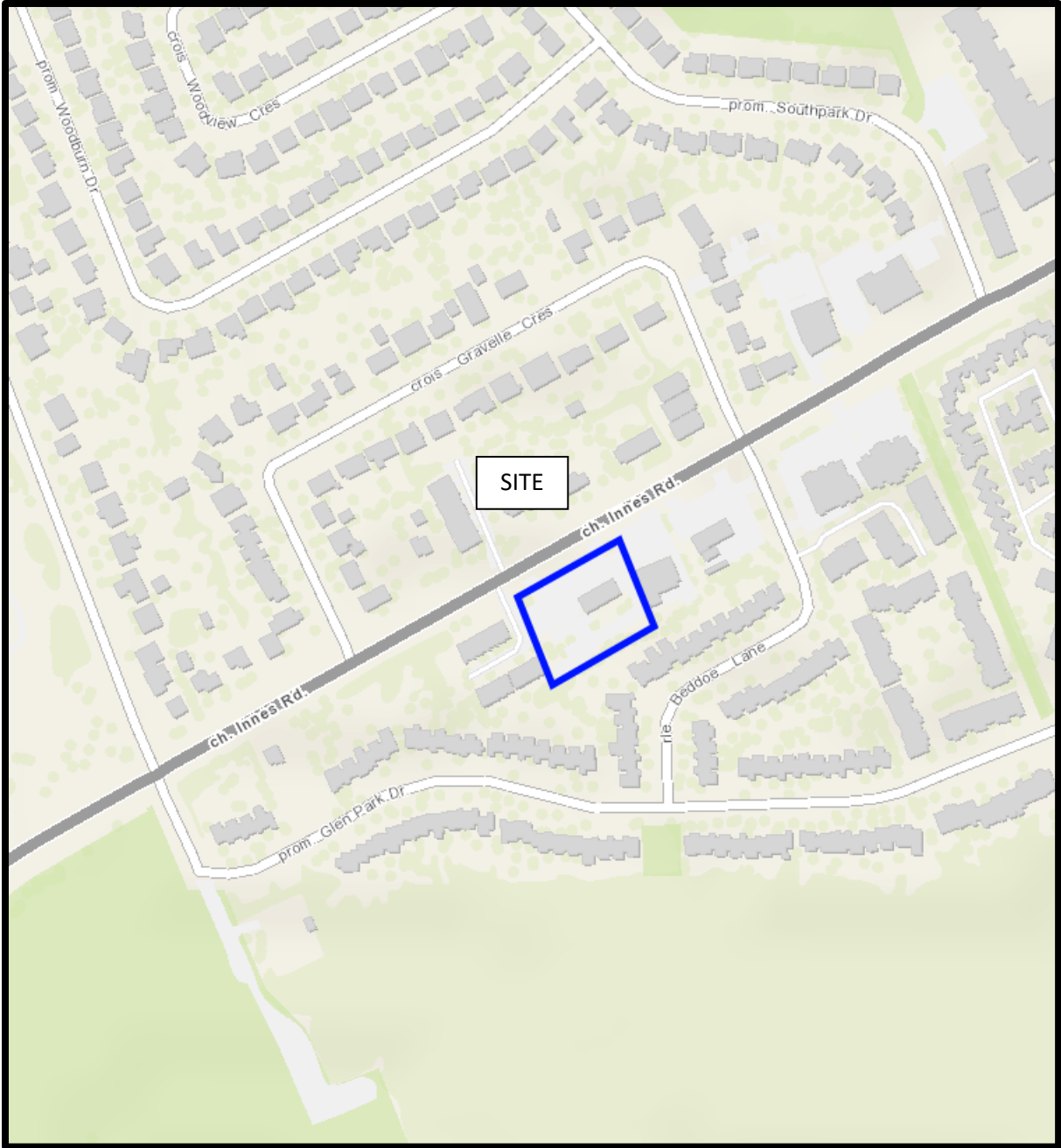
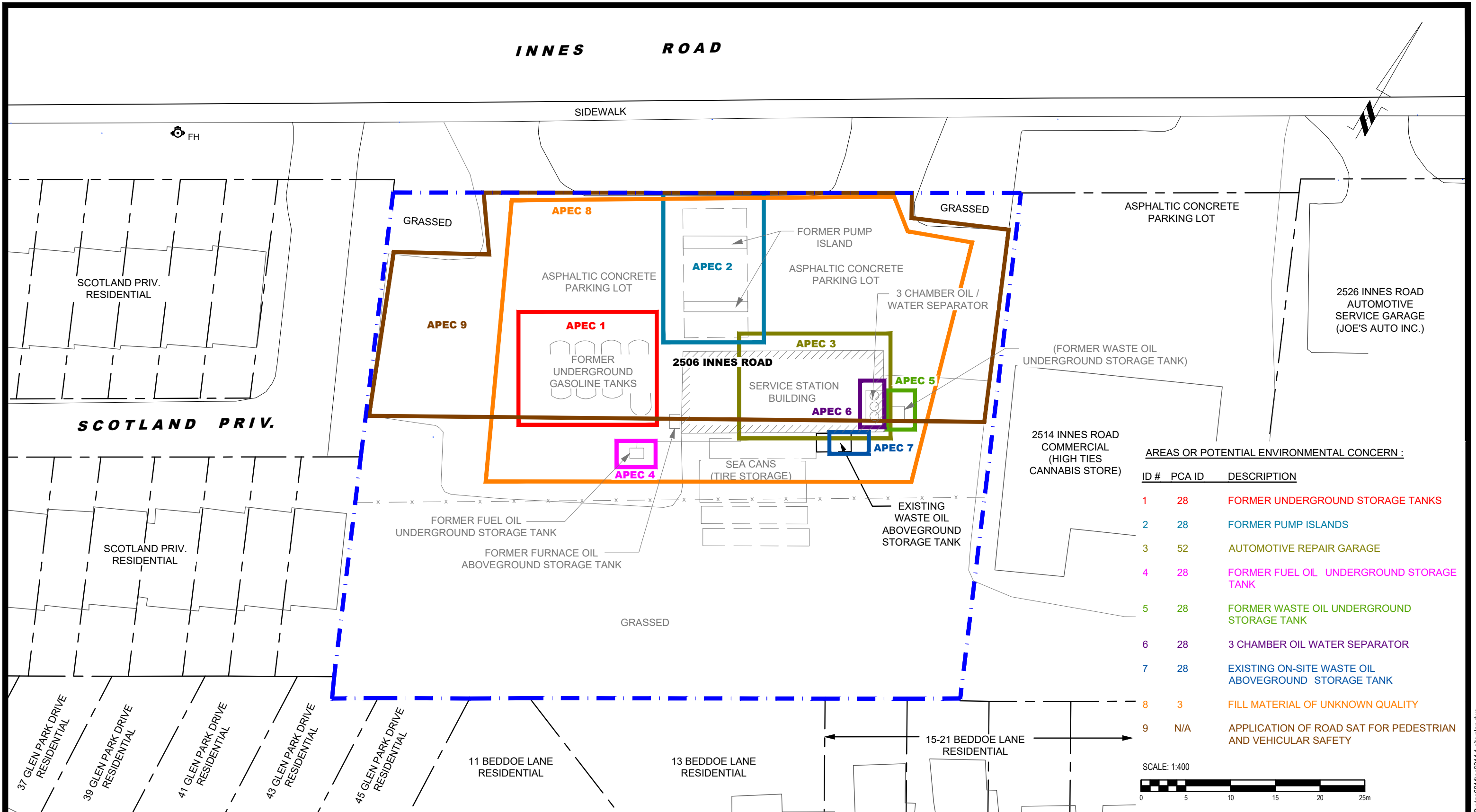


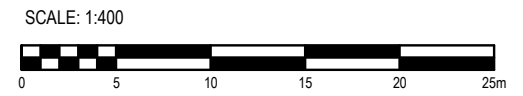
FIGURE 1
KEY PLAN

INNES ROAD



AREAS OR POTENTIAL ENVIRONMENTAL CONCERN :

ID #	PCA ID	DESCRIPTION
1	28	FORMER UNDERGROUND STORAGE TANKS
2	28	FORMER PUMP ISLANDS
3	52	AUTOMOTIVE REPAIR GARAGE
4	28	FORMER FUEL OIL UNDERGROUND STORAGE TANK
5	28	FORMER WASTE OIL UNDERGROUND STORAGE TANK
6	28	3 CHAMBER OIL WATER SEPARATOR
7	28	EXISTING ON-SITE WASTE OIL ABOVEGROUND STORAGE TANK
8	3	FILL MATERIAL OF UNKNOWN QUALITY
9	N/A	APPLICATION OF ROAD SAT FOR PEDESTRIAN AND VEHICULAR SAFETY



PATERSON GROUP
 9 AURIGA DRIVE
 OTTAWA, ON
 K2E 7T9
 TEL: (613) 226-7381

NO.	REVISIONS	DATE	INITIAL

CONCORDE PROPERTIES
PHASE I - ENVIRONMENTAL SITE ASSESSMENT
2506 INNES ROAD

OTTAWA, ONTARIO

SITE PLAN

Scale:	1:400	Date:	08/2023
Drawn by:	GK	Report No.:	PE6214-1
Checked by:	MW	Dwg. No.:	PE6214-1
Approved by:	MSD	Revision No.:	




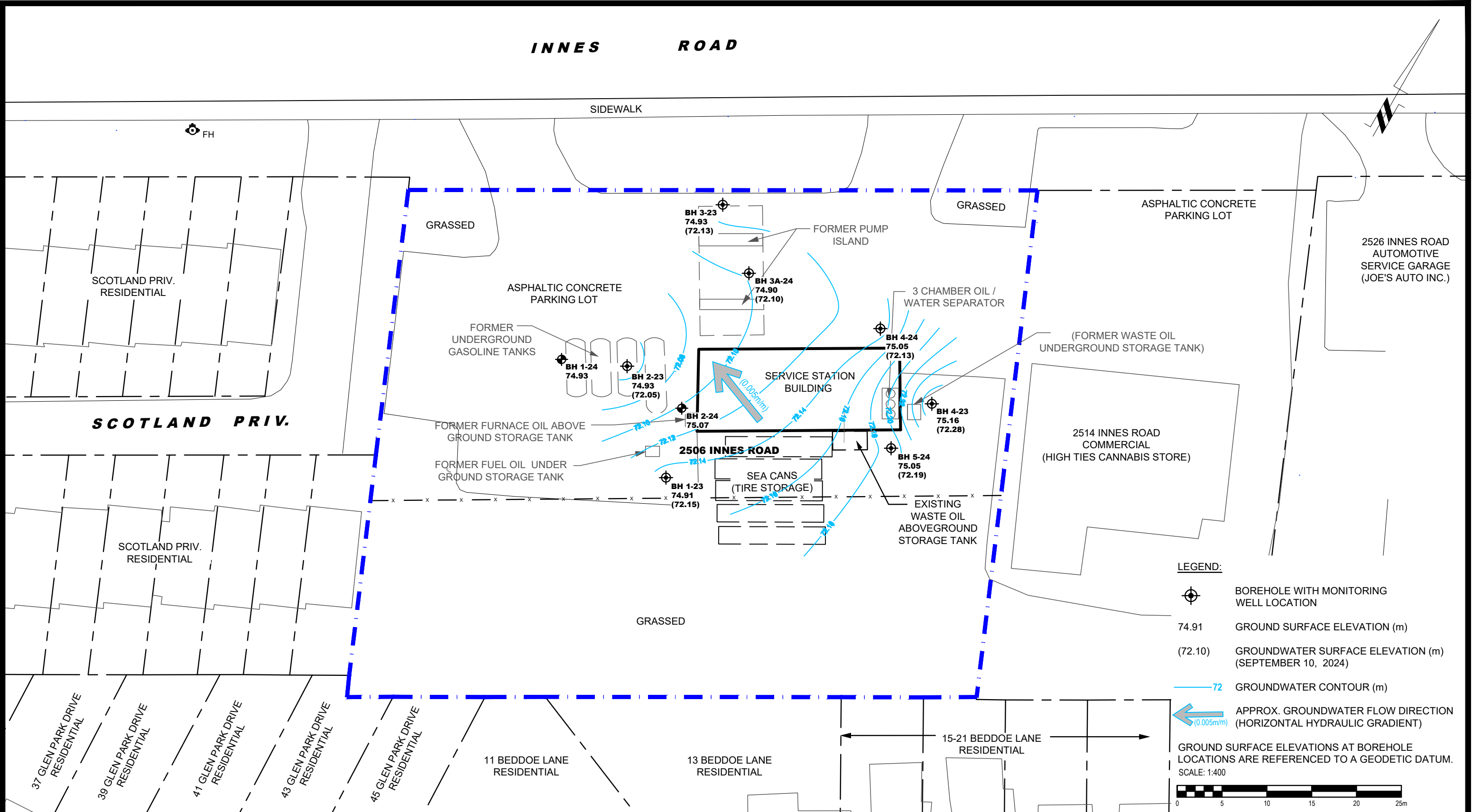
PHASE I - ENVIRONMENTAL SITE ASSESSMENT STUDY AREA

POTENTIALLY CONTAMINATING ACTIVITIES :

ID #	PCA ID	ADDRESS	DESCRIPTION
1	28	ON-SITE	FORMER UNDERGROUND STORAGE TANKS
2	28	ON-SITE	FORMER PUMP ISLANDS
3	52	ON-SITE	AUTOMOTIVE REPAIR GARAGE
4	28	ON-SITE	FORMER FUEL OIL UNDERGROUND STORAGE TANK
5	28	ON-SITE	FORMER WASTE OIL UNDERGROUND STORAGE TANK
6	28	ON-SITE	3 CHAMBER OIL WATER SEPARATOR
7	28	ON-SITE	EXISTING ON-SITE WASTE OIL ABOVEGROUND STORAGE TANK
8	3	ON-SITE	APPLICATION OF ROAD SALT
9	N/A	ON-SITE	FILL MATERIAL OF UNKNOWN QUALITY
10	27, 28	2526 INNES RD.	FORMER RETAIL FUEL OUTLET AND AUTOMOTIVE GARAGE



 <p>9 AURIGA DRIVE OTTAWA, ON K2E 7T9 TEL: (613) 226-7381</p>	<p>CONCORDE PROPERTIES PHASE I - ENVIRONMENTAL SITE ASSESSMENT 2506 INNES ROAD</p>			<p>Scale: 1:3000</p>	<p>Date: 08/2023</p>
	<p>OTTAWA, ONTARIO</p>		<p>SURROUNDING LAND USE PLAN</p>		<p>Drawn by: GK</p>
<p>NO. REVISIONS DATE INITIAL</p>		<p>Checked by: MW</p>		<p>Dwg. No.: PE6214-2</p>	
		<p>Approved by: MSD</p>		<p>Revision No.:</p>	



9 AURIGA DRIVE
OTTAWA, ON
K2E 7T9
TEL: (613) 226-7381

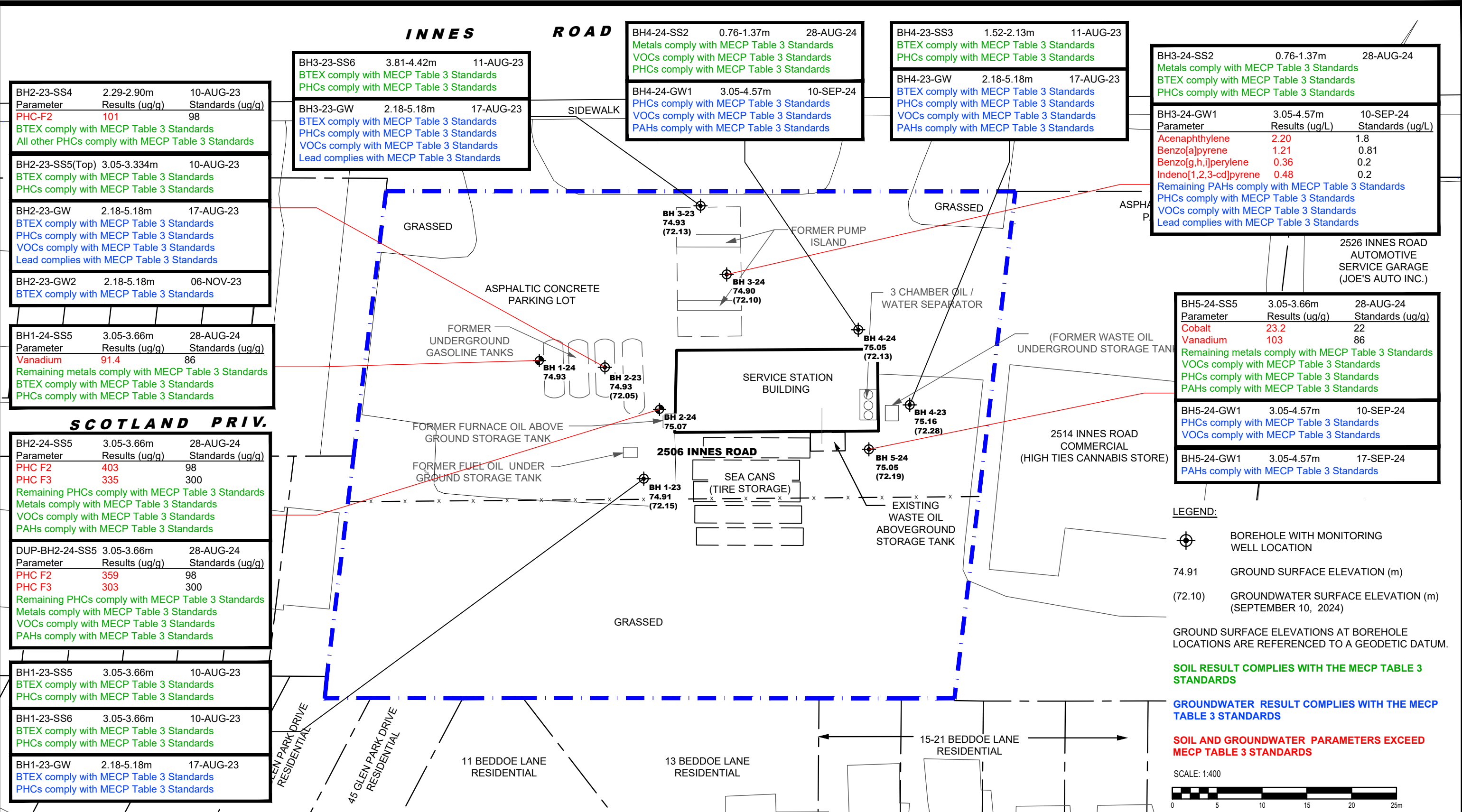
NO.	REVISIONS	DATE	INITIAL

CONCORDE PROPERTIES
PHASE II - ENVIRONMENTAL SITE ASSESSMENT
2506 INNES ROAD

OTTAWA, ONTARIO

TEST HOLE LOCATION PLAN

Scale:	1:400	Date:	09/2024
Drawn by:	GK	Report No.:	PE6214-3
Checked by:	MW	Dwg. No.:	PE6214-3
Approved by:	MSD	Revision No.:	



BH2-23-SS4	2.29-2.90m	10-AUG-23
Parameter	Results (ug/g)	Standards (ug/g)
PHC-F2	101	98
BTEX comply with MECP Table 3 Standards		
All other PHCs comply with MECP Table 3 Standards		

BH2-23-SS5(Top)	3.05-3.334m	10-AUG-23
BTEX comply with MECP Table 3 Standards		
PHCs comply with MECP Table 3 Standards		

BH2-23-GW	2.18-5.18m	17-AUG-23
BTEX comply with MECP Table 3 Standards		
PHCs comply with MECP Table 3 Standards		
VOCs comply with MECP Table 3 Standards		
Lead complies with MECP Table 3 Standards		

BH2-23-GW2	2.18-5.18m	06-NOV-23
BTEX comply with MECP Table 3 Standards		

BH1-24-SS5	3.05-3.66m	28-AUG-24
Parameter	Results (ug/g)	Standards (ug/g)
Vanadium	91.4	86
Remaining metals comply with MECP Table 3 Standards		
BTEX comply with MECP Table 3 Standards		
PHCs comply with MECP Table 3 Standards		

BH2-24-SS5	3.05-3.66m	28-AUG-24
Parameter	Results (ug/g)	Standards (ug/g)
PHC F2	403	98
PHC F3	335	300
Remaining PHCs comply with MECP Table 3 Standards		
Metals comply with MECP Table 3 Standards		
VOCs comply with MECP Table 3 Standards		
PAHs comply with MECP Table 3 Standards		

DUP-BH2-24-SS5	3.05-3.66m	28-AUG-24
Parameter	Results (ug/g)	Standards (ug/g)
PHC F2	359	98
PHC F3	303	300
Remaining PHCs comply with MECP Table 3 Standards		
Metals comply with MECP Table 3 Standards		
VOCs comply with MECP Table 3 Standards		
PAHs comply with MECP Table 3 Standards		

BH1-23-SS5	3.05-3.66m	10-AUG-23
BTEX comply with MECP Table 3 Standards		
PHCs comply with MECP Table 3 Standards		

BH1-23-SS6	3.05-3.66m	10-AUG-23
BTEX comply with MECP Table 3 Standards		
PHCs comply with MECP Table 3 Standards		

BH1-23-GW	2.18-5.18m	17-AUG-23
BTEX comply with MECP Table 3 Standards		
PHCs comply with MECP Table 3 Standards		

BH3-23-SS6	3.81-4.42m	11-AUG-23
BTEX comply with MECP Table 3 Standards		
PHCs comply with MECP Table 3 Standards		

BH3-23-GW	2.18-5.18m	17-AUG-23
BTEX comply with MECP Table 3 Standards		
PHCs comply with MECP Table 3 Standards		
VOCs comply with MECP Table 3 Standards		
Lead complies with MECP Table 3 Standards		

BH4-24-SS2	0.76-1.37m	28-AUG-24
Metals comply with MECP Table 3 Standards		
VOCs comply with MECP Table 3 Standards		
PHCs comply with MECP Table 3 Standards		

BH4-24-GW1	3.05-4.57m	10-SEP-24
PHCs comply with MECP Table 3 Standards		
VOCs comply with MECP Table 3 Standards		
PAHs comply with MECP Table 3 Standards		

BH4-23-SS3	1.52-2.13m	11-AUG-23
BTEX comply with MECP Table 3 Standards		
PHCs comply with MECP Table 3 Standards		

BH4-23-GW	2.18-5.18m	17-AUG-23
BTEX comply with MECP Table 3 Standards		
PHCs comply with MECP Table 3 Standards		
VOCs comply with MECP Table 3 Standards		
PAHs comply with MECP Table 3 Standards		

BH3-24-SS2	0.76-1.37m	28-AUG-24
Metals comply with MECP Table 3 Standards		
BTEX comply with MECP Table 3 Standards		
PHCs comply with MECP Table 3 Standards		

BH3-24-GW1	3.05-4.57m	10-SEP-24
Parameter	Results (ug/L)	Standards (ug/L)
Acenaphthylene	2.20	1.8
Benzo[a]pyrene	1.21	0.81
Benzo[g,h,i]perylene	0.36	0.2
Indeno[1,2,3-cd]pyrene	0.48	0.2
Remaining PAHs comply with MECP Table 3 Standards		
PHCs comply with MECP Table 3 Standards		
VOCs comply with MECP Table 3 Standards		
Lead complies with MECP Table 3 Standards		

2526 INNES ROAD
AUTOMOTIVE SERVICE GARAGE (JOE'S AUTO INC.)

BH5-24-SS5	3.05-3.66m	28-AUG-24
Parameter	Results (ug/g)	Standards (ug/g)
Cobalt	23.2	22
Vanadium	103	86
Remaining metals comply with MECP Table 3 Standards		
VOCs comply with MECP Table 3 Standards		
PHCs comply with MECP Table 3 Standards		
PAHs comply with MECP Table 3 Standards		

BH5-24-GW1	3.05-4.57m	10-SEP-24
PHCs comply with MECP Table 3 Standards		
VOCs comply with MECP Table 3 Standards		

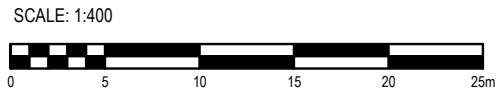
BH5-24-GW1	3.05-4.57m	17-SEP-24
PAHs comply with MECP Table 3 Standards		

LEGEND:
 ⊕ BOREHOLE WITH MONITORING WELL LOCATION
 74.91 GROUND SURFACE ELEVATION (m)
 (72.10) GROUNDWATER SURFACE ELEVATION (m) (SEPTEMBER 10, 2024)
 GROUND SURFACE ELEVATIONS AT BOREHOLE LOCATIONS ARE REFERENCED TO A GEODETIC DATUM.

SOIL RESULT COMPLIES WITH THE MECP TABLE 3 STANDARDS

GROUNDWATER RESULT COMPLIES WITH THE MECP TABLE 3 STANDARDS

SOIL AND GROUNDWATER PARAMETERS EXCEED MECP TABLE 3 STANDARDS



9 AURIGA DRIVE
OTTAWA, ON
K2E 7T9
TEL: (613) 226-7381

NO.	REVISIONS	DATE	INITIAL

CONCORDE PROPERTIES
PHASE II - ENVIRONMENTAL SITE ASSESSMENT
 2506 INNES ROAD
 OTTAWA, ONTARIO
ANALYTICAL TESTING PLAN (SOIL-GROUNDWATER)

Scale:	1:400	Date:	09/2024
Drawn by:	GK	Report No.:	PE6214-3
Checked by:	MW	Dwg. No.:	PE6214-4
Approved by:	MSD	Revision No.:	

NOTE :

- EX-A AND EX-C : BTEX AND PHCs PARAMETERS EXCEEDED THE MECP TABLE 3 STANDARDS

BH2-23-SS4	2.29-2.90m	10-AUG-23
Parameter	Results (ug/g)	Standards (ug/g)
PHC-F2	101	98
BTEX comply with MECP Table 3 Standards		
All other PHCs comply with MECP Table 3 Standards		

BH2-23-SS5(Top)	3.05-3.334m	10-AUG-23
BTEX comply with MECP Table 3 Standards		
PHCs comply with MECP Table 3 Standards		

BH2-23-GW	2.18-5.18m	17-AUG-23
BTEX comply with MECP Table 3 Standards		
PHCs comply with MECP Table 3 Standards		
VOCs comply with MECP Table 3 Standards		
Lead complies with MECP Table 3 Standards		

BH2-23-GW2	2.18-5.18m	06-NOV-23
BTEX comply with MECP Table 3 Standards		

BH1-24-SS5	3.05-3.66m	28-AUG-24
Parameter	Results (ug/g)	Standards (ug/g)
Vanadium	91.4	86
Remaining metals comply with MECP Table 3 Standards		
BTEX comply with MECP Table 3 Standards		
PHCs comply with MECP Table 3 Standards		

SCOTLAND PRIV.

BH2-24-SS5	3.05-3.66m	28-AUG-24
Parameter	Results (ug/g)	Standards (ug/g)
PHC F2	403	98
PHC F3	335	300
Remaining PHCs comply with MECP Table 3 Standards		
Metals comply with MECP Table 3 Standards		
VOCs comply with MECP Table 3 Standards		
PAHs comply with MECP Table 3 Standards		

DUP-BH2-24-SS5	3.05-3.66m	28-AUG-24
Parameter	Results (ug/g)	Standards (ug/g)
PHC F2	359	98
PHC F3	303	300
Remaining PHCs comply with MECP Table 3 Standards		
Metals comply with MECP Table 3 Standards		
VOCs comply with MECP Table 3 Standards		
PAHs comply with MECP Table 3 Standards		

BH1-23-SS5	3.05-3.66m	10-AUG-23
BTEX comply with MECP Table 3 Standards		
PHCs comply with MECP Table 3 Standards		

BH1-23-SS6	3.05-3.66m	10-AUG-23
BTEX comply with MECP Table 3 Standards		
PHCs comply with MECP Table 3 Standards		

BH1-23-GW	2.18-5.18m	17-AUG-23
BTEX comply with MECP Table 3 Standards		
PHCs comply with MECP Table 3 Standards		

BH3-23-SS6	3.81-4.42m	11-AUG-23
BTEX comply with MECP Table 3 Standards		
PHCs comply with MECP Table 3 Standards		

BH3-23-GW	2.18-5.18m	17-AUG-23
BTEX comply with MECP Table 3 Standards		
PHCs comply with MECP Table 3 Standards		
VOCs comply with MECP Table 3 Standards		
Lead complies with MECP Table 3 Standards		

BH4-24-SS2	0.76-1.37m	28-AUG-24
Metals comply with MECP Table 3 Standards		
VOCs comply with MECP Table 3 Standards		
PHCs comply with MECP Table 3 Standards		

BH4-24-GW1	3.05-4.57m	10-SEP-24
PHCs comply with MECP Table 3 Standards		
VOCs comply with MECP Table 3 Standards		
PAHs comply with MECP Table 3 Standards		

BH4-23-SS3	1.52-2.13m	11-AUG-23
BTEX comply with MECP Table 3 Standards		
PHCs comply with MECP Table 3 Standards		

BH4-23-GW	2.18-5.18m	17-AUG-23
BTEX comply with MECP Table 3 Standards		
PHCs comply with MECP Table 3 Standards		
VOCs comply with MECP Table 3 Standards		
PAHs comply with MECP Table 3 Standards		

BH3-24-SS2	0.76-1.37m	28-AUG-24
Metals comply with MECP Table 3 Standards		
BTEX comply with MECP Table 3 Standards		
PHCs comply with MECP Table 3 Standards		

BH3-24-GW1	3.05-4.57m	10-SEP-24
Parameter	Results (ug/L)	Standards (ug/L)
Acenaphthylene	2.20	1.8
Benzo[a]pyrene	1.21	0.81
Benzo[g,h,i]perylene	0.36	0.2
Indeno[1,2,3-cd]pyrene	0.48	0.2
Remaining PAHs comply with MECP Table 3 Standards		
PHCs comply with MECP Table 3 Standards		
VOCs comply with MECP Table 3 Standards		
Lead complies with MECP Table 3 Standards		

2526 INNES ROAD
AUTOMOTIVE SERVICE GARAGE (JOE'S AUTO INC.)

BH5-24-SS5	3.05-3.66m	28-AUG-24
Parameter	Results (ug/g)	Standards (ug/g)
Cobalt	23.2	22
Vanadium	103	86
Remaining metals comply with MECP Table 3 Standards		
VOCs comply with MECP Table 3 Standards		
PHCs comply with MECP Table 3 Standards		
PAHs comply with MECP Table 3 Standards		

BH5-24-GW1	3.05-4.57m	10-SEP-24
PHCs comply with MECP Table 3 Standards		
VOCs comply with MECP Table 3 Standards		

BH5-24-GW1	3.05-4.57m	17-SEP-24
PAHs comply with MECP Table 3 Standards		

LEGEND:

- BOREHOLE WITH MONITORING WELL LOCATION
- 74.91 GROUND SURFACE ELEVATION (m)
- (72.10) GROUNDWATER SURFACE ELEVATION (m) (SEPTEMBER 10, 2024)

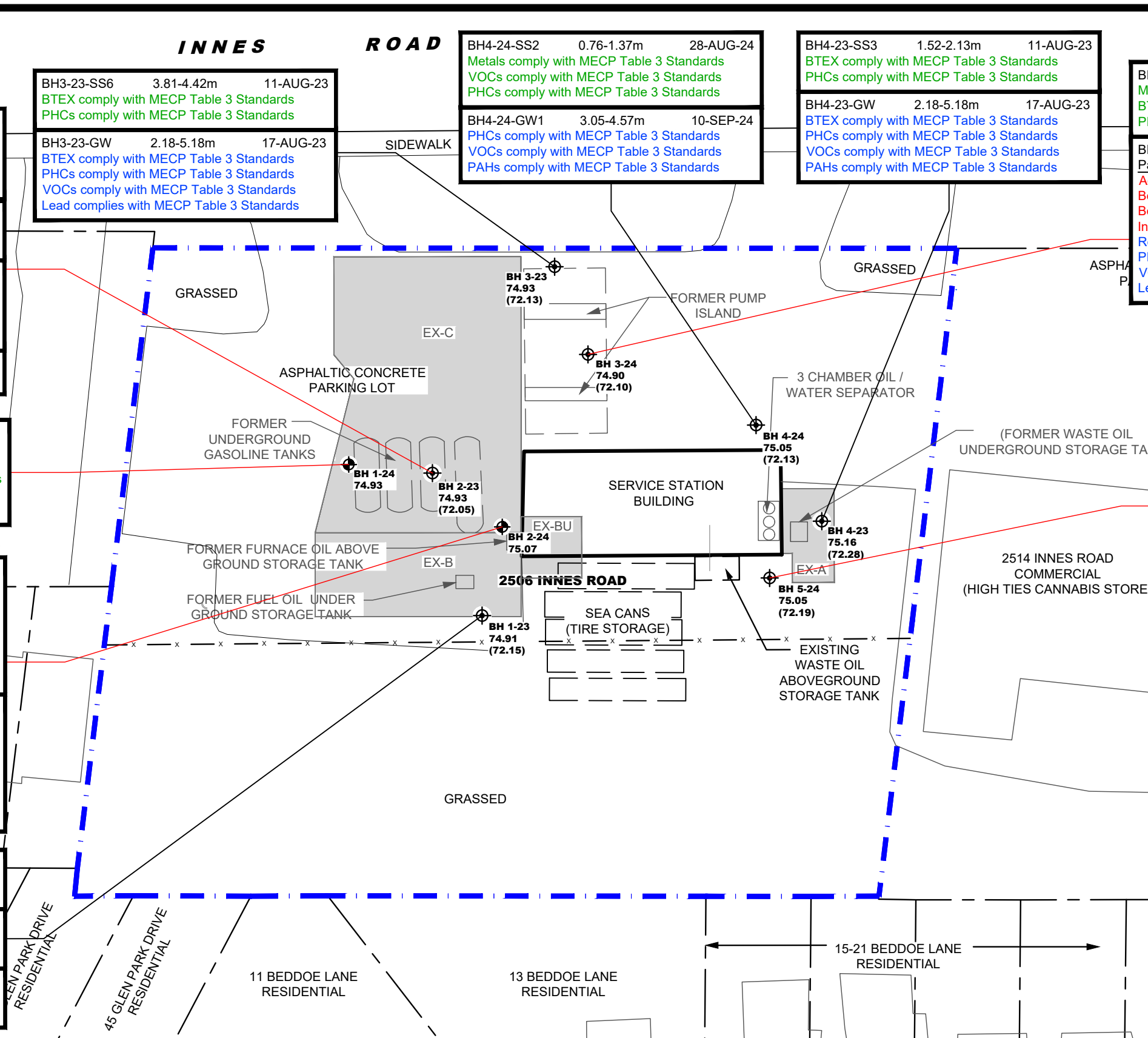

GROUND SURFACE ELEVATIONS AT BOREHOLE LOCATIONS ARE REFERENCED TO A GEODETIC DATUM.

SOIL RESULT COMPLIES WITH THE MECP TABLE 3 STANDARDS

GROUNDWATER RESULT COMPLIES WITH THE MECP TABLE 3 STANDARDS

SOIL AND GROUNDWATER PARAMETERS EXCEED MECP TABLE 3 STANDARDS

SCALE: 1:400



9 AURIGA DRIVE
OTTAWA, ON
K2E 7T9
TEL: (613) 226-7381

NO.	REVISIONS	DATE	INITIAL

CONCORDE PROPERTIES
PHASE II - ENVIRONMENTAL SITE ASSESSMENT
2506 INNES ROAD
OTTAWA, ONTARIO

Title: **SOIL REMEDIATION**

Scale:	1:400	Date:	09/2024
Drawn by:	GK	Report No.:	PE6214-3
Checked by:	MW	Dwg. No.:	PE6214-5
Approved by:	MSD	Revision No.:	

APPENDIX 1

SAMPLING AND ANALYSIS PLAN

SOIL PROFILE AND TEST DATA SHEETS

SYMBOLS AND TERMS

LABORATORY CERTIFICATES OF ANALYSIS

Sampling and Analysis

2506 Innes Road
Ottawa, Ontario

Prepared for Concorde Properties

Report: PE6214-SAP
August 26, 2024



TABLE OF CONTENTS

1.0	SAMPLING PROGRAM	1
2.0	ANALYTICAL TESTING PROGRAM.....	2
3.0	STANDARD OPERATING PROCEDURES	3
3.1	Environmental Drilling Procedure	3
3.2	Monitoring Well Installation Procedure	6
3.3	Monitoring Well Sampling Procedure	7
4.0	QUALITY ASSURANCE/QUALITY CONTROL (QA/QC)	8
5.0	DATA QUALITY OBJECTIVES	9
6.0	PHYSICAL IMPEDIMENTS TO SAMPLING & ANALYSIS PLAN	10

1.0 SAMPLING PROGRAM

Paterson Group Inc. (Paterson) was commissioned by Concorde Properties to conduct a Phase II – Environmental Site Assessment (Phase II ESA) at 2506 Innes Road, in the City of Ottawa, Ontario.

Based on the findings of the Phase I ESA, the following subsurface investigation program was developed.

Borehole	Location & Rationale	Proposed Depth & Rationale
BH1-24	Placed on the northwestern portion of the Phase II property to assess for potential soil impacts resulting from APEC 1.	5-6 m; Drill to intercept the native clay layer.
BH2-24	Placed on the central portion of the Phase II property to assess for potential soil impacts resulting from the former furnace oil AST associated with the service garage.	5-6 m; Drill to intercept the native clay layer.
BH3-24	Placed on the northern portion of the Phase II property to assess for potential soil impacts and groundwater resulting from APEC 2.	5-6 m; Drill to intercept the native clay layer and install a groundwater monitoring well.
BH4-24	Placed on the northeastern portion of the Phase II property to assess for potential soil and groundwater impacts resulting from APEC 3.	5-6 m; Drill to intercept the native clay layer and install a groundwater monitoring well.
BH5-24	Placed on the eastern portion of the Phase II property, at the southeast corner of the service garage, to assess the potential soil and groundwater impacts resulting from APEC 6 and APEC 7.	5-6 m; Drill to intercept the native clay layer and install a groundwater monitoring well.

Borehole locations are shown on Drawing PE6214-3 – Test Hole Location Plan, appended to the main report.

At each borehole, split-spoon samples of the overburden soils will be obtained at 0.76 m (2'6") intervals until practical refusal to augering. All soil samples will be retained, and samples will be selected for submission following a preliminary screening analysis.

Following the borehole drilling, groundwater monitoring wells will be installed in all boreholes for the collection of groundwater samples.

2.0 ANALYTICAL TESTING PROGRAM

The analytical testing program for soil at the subject site is based on the following general considerations:

- At least one sample from each borehole should be submitted, in order to delineate the horizontal extent of contamination across the site.
- At least one sample from each stratigraphic unit should be submitted, in order to delineate the vertical extent of contamination at the site.
- In boreholes where there is visual or olfactory evidence of contamination, or where organic vapour meter or photoionization detector readings indicate the presence of contamination, the 'worst-case' sample from each borehole should be submitted for comparison with MECP site condition standards.
- In boreholes with evidence of contamination as described above, a sample should be submitted from the stratigraphic unit below the 'worst-case' sample to determine whether the contaminant(s) have migrated downward.
- Parameters analyzed should be consistent with the Contaminants of Potential Concern identified in the Phase I ESA.

The analytical testing program for soil at the subject site is based on the following general considerations:

- Groundwater monitoring wells should be installed in all boreholes with visual or olfactory evidence of soil contamination, in stratigraphic units where soil contamination was encountered, where those stratigraphic units are at or below the water table (i.e. a water sample can be obtained).
- Groundwater monitoring well screens should straddle the water table at sites where the contaminants of concern are suspected to be LNAPLs.
- At least one groundwater monitoring well should be installed in a stratigraphic unit below the suspected contamination, where said stratigraphic unit is water-bearing.
- Parameters analyzed should be consistent with the Contaminants of Concern identified in the Phase I ESA and with the contaminants identified in the soil samples.

3.0 STANDARD OPERATING PROCEDURES

3.1 Environmental Drilling Procedure

Purpose

The purpose of environmental boreholes is to identify and/or delineate contamination within the soil and/or to install groundwater monitoring wells in order to identify contamination within the groundwater.

Equipment

The following is a list of equipment that is in addition to regular drilling equipment stated in the geotechnical drilling SOP:

- Glass soil sample jars
- two buckets
- cleaning brush (toilet brush works well)
- dish detergent
- methyl hydrate
- water (if not available on site - water jugs available in trailer)
- latex or nitrile gloves (depending on suspected contaminant)
- RKI Eagle organic vapour meter or MiniRae photoionization detector (depending on contamination suspected)

Determining Borehole Locations

If conditions on site are not as suspected, and planned borehole locations cannot be drilled, **call the office to discuss**. Alternative borehole locations will be determined in conversation with the field technician and supervising engineer.

After drilling is completed a plan with the borehole locations must be provided. Distances and orientations of boreholes with respect to site features (buildings, roadways, etc.) must be provided. Distances should be measured using a measuring tape or wheel rather than paced off. Ground surface elevations at each borehole should be surveyed relative to a geodetic benchmark, if one is available, or a temporary site benchmark which can be tied in at a later date if necessary.

Drilling Procedure

The actual drilling procedure for environmental boreholes is the same as geotechnical boreholes (see SOP for drilling and sampling) with a few exceptions as follows:

- Continuous split spoon samples (every 0.6 m or 2') or semi-continuous (every 0.76 m or 2'6") are required.
- Make sure samples are well sealed in plastic bags with no holes prior to screening and are kept cool but unfrozen.
- If sampling for VOCs, BTEX, or PHCs F₁, a soil core from each soil sample, which may be analyzed, must be taken and placed in the laboratory-provided methanol vial.
- Note all and any odours or discolouration of samples.
- Split spoon samplers must be washed between samples.
- If obvious contamination is encountered, continue sampling until vertical extent of contamination is delineated.
- As a general rule, environmental boreholes should be deep enough to intercept the groundwater table (unless this is impossible/impractical - call project manager to discuss).
- If at all possible, soil samples should be submitted to a preliminary screening procedure on site, either using a RKI Eagle, PID, etc. depending on type of suspected contamination.

Spoon Washing Procedure

All sampling equipment (spilt spoons, etc.) must be washed between samples in order to prevent cross contamination of soil samples.

- Obtain two buckets of water (preferably hot if available)
- Add a small amount of dish soap to one bucket
- Scrub spoons with brush in soapy water, inside and out, including tip
- Rinse in clean water
- Apply a small amount of methyl hydrate to the inside of the spoon. (A spray bottle or water bottle with a small hole in the cap works well)
- Allow to dry (takes seconds)
- Rinse with distilled water, a spray bottle works well.

The methyl hydrate eliminates any soap residue that may be on the spoon and is especially important when dealing with suspected VOCs.

Screening Procedure

The RKI Eagle is used to screen most soil samples, particularly where petroleum hydrocarbon contamination is suspected. The MiniRae is used when VOCs are suspected, however it also can be useful for detecting petroleum. These tools are for screening purposes only and cannot be used in place of laboratory testing.

Vapour results obtained from the RKI Eagle and the PID are relative and must be interpreted.

Screening equipment should be calibrated on an approximately monthly basis, more frequently if heavily used.

- Samples should be brought to room temperature; this is specifically important in colder weather. Soil must not be frozen.
- Turn instrument on and allow to come to zero - calibrate if necessary
- If using RKI Eagle, ensure instrument is in methane elimination mode unless otherwise directed.
- Ensure measurement units are ppm (parts per million) initially. RKI Eagle will automatically switch to %LEL (lower explosive limit) if higher concentrations are encountered.
- Break up large lumps of soil in the sample bag, taking care not to puncture bag.
- Insert probe into soil bag, creating a seal with your hand around the opening.
- Gently manipulate soil in bag while observing instrument readings.
- Record the highest value obtained in the first 15 to 25 seconds
- Make sure to indicate scale (ppm or LEL); also note which instrument was used (RKI Eagle 1 or 2, or MiniRae).
- Jar samples and refrigerate as per Sampling and Analysis Plan.

3.2 Monitoring Well Installation Procedure

Equipment

- 5' x 2" threaded sections of Schedule 40 PVC slotted well screen (5' x 1 1/4" if installing in cored hole in bedrock)
- 5' x 2" threaded sections of Schedule 40 PVC riser pipe (5' x 1 1/4" if installing in cored hole in bedrock)
- Threaded end-cap
- Slip-cap or J-plug
- Asphalt cold patch or concrete
- Silica Sand
- Bentonite chips (Holeplug)
- Steel flushmount casing

Procedure

- Drill borehole to required depth, using drilling and sampling procedures described above.
- If borehole is deeper than required monitoring well, backfill with bentonite chips to required depth. This should only be done on wells where contamination is not suspected, in order to prevent downward migration of contamination.
- Only one monitoring well should be installed per borehole.
- Monitoring wells should not be screened across more than one stratigraphic unit to prevent potential migration of contaminants between units.
- Where LNAPLs are the suspected contaminants of concern, monitoring wells should be screened straddling the water table in order to capture any free product floating on top of the water table.
- Thread the end cap onto a section of screen. Thread second section of screen if required. Thread risers onto screen. Lower into borehole to required depth. Ensure slip-cap or J-plug is inserted to prevent backfill materials entering well.
- As drillers remove augers, backfill borehole annulus with silica sand until the level of sand is approximately 0.3 m above the top of the screen.
- Backfill with holeplug until at least 0.3 m of holeplug is present above the top of the silica sand.
- Backfill remainder of borehole with holeplug or with auger cuttings (if contamination is not suspected).
- Install flushmount casing. Seal space between flushmount and borehole annulus with concrete, cold patch, or holeplug to match surrounding ground surface.

3.3 Monitoring Well Sampling Procedure

Equipment

- Water level metre or interface probe on hydrocarbon/LNAPL sites
- Spray bottles containing water and methanol to clean water level tape or interface probe
- Peristaltic pump
- Polyethylene tubing for peristaltic pump
- Flexible tubing for peristaltic pump
- Latex or nitrile gloves (depending on suspected contaminant)
- Allen keys and/or 9/16" socket wrench to remove well caps
- Graduated bucket with volume measurements
- pH/Temperature/Conductivity combo pen
- Laboratory-supplied sample bottles

Sampling Procedure

- Locate well and use socket wrench or Allan key to open metal flush mount protector cap. Remove plastic well cap.
- Measure water level, with respect to existing ground surface, using water level meter or interface probe. If using interface probe on suspected NAPL site, measure the thickness of free product.
- Measure total depth of well.
- Clean water level tape or interface probe using methanol and water. Change gloves between wells.
- Calculate volume of standing water within well and record.
- Insert polyethylene tubing into well and attach to peristaltic pump. Turn on peristaltic pump and purge into graduated bucket. Purge at least three well volumes of water from the well. Measure and record field chemistry. Continue to purge, measuring field chemistry after every well volume purged, until appearance or field chemistry stabilizes.
- Note appearance of purge water, including colour, opacity (clear, cloudy, silty), sheen, presence of LNAPL, and odour. Note any other unusual features (particulate matter, effervescence (bubbling) of dissolved gas, etc.).
- Fill required sample bottles. If sampling for metals, attach 75-micron filter to discharge tube and filter metals sample. If sampling for VOCs, use low flow rate to ensure continuous stream of non-turbulent flow into sample bottles. Ensure no headspace is present in VOC vials.
- Replace well cap and flushmount casing cap.

4.0 QUALITY ASSURANCE/QUALITY CONTROL (QA/QC)

The QA/QC program for this Phase II ESA is as follows:

- All non-dedicated sampling equipment (split spoons) will be decontaminated according to the SOPs listed above.
- All groundwater sampling equipment is dedicated (polyethylene and flexible peristaltic tubing is replaced for each well).
- Where groundwater samples are to be analyzed for VOCs, one laboratory-provided trip blank will be submitted for analysis with every laboratory submission.
- Approximately one (1) field duplicate will be submitted for every ten (10) samples submitted for laboratory analysis. A minimum of one (1) field duplicate per project will be submitted. Field duplicates will be submitted for soil and groundwater samples
- Where combo pens are used to measure field chemistry, they will be calibrated on an approximately monthly basis, according to frequency of use.

5.0 DATA QUALITY OBJECTIVES

The purpose of setting data quality objectives (DQOs) is to ensure that the level of uncertainty in data collected during the Phase II ESA is low enough that decision-making is not affected, and that the overall objectives of the investigation are met.

The quality of data is assessed by comparing field duplicates with original samples. If the relative percent difference (RPD) between the duplicate and the sample is within 20%, the data are considered to be of sufficient quality so as not to affect decision-making. The RPD is calculated as follows:

$$RPD = \left| \frac{x_1 - x_2}{(x_1 + x_2)/2} \right| \times 100\%$$

Where x_1 is the concentration of a given parameter in an original sample and x_2 is the concentration of that same parameter in the field duplicate sample.

For the purpose of calculating the RPD, it is desirable to select field duplicates from samples for which parameters are present in concentrations above laboratory detection limits, i.e. samples which are expected to be contaminated. If parameters are below laboratory detection limits for selected samples or duplicates, the RPD may be calculated using a concentration equal to one half the laboratory detection limit.

It is also important to consider data quality in the overall context of the project. For example, if the DQOs are not met for a given sample, yet the concentrations of contaminants in both the sample and the duplicate exceed the MOE site remediation standards by a large margin, the decision-making usefulness of the sample may not be considered to be impaired. The proximity of other samples which meet the DQOs must also be considered in developing the Phase II Conceptual Site Model; often there are enough data available to produce a reliable Phase II Conceptual Site Model even if DQOs are not met for certain individual samples.

These considerations are discussed in the body of the report.

6.0 PHYSICAL IMPEDIMENTS TO SAMPLING & ANALYSIS PLAN

Physical impediments to the Sampling and Analysis plan may include:

- The location of underground utilities
- Poor recovery of split-spoon soil samples
- Insufficient groundwater volume for groundwater samples
- Breakage of sampling containers following sampling or while in transit to the laboratory
- Elevated detection limits due to matrix interference (generally related to soil colour or presence of organic material)
- Elevated detection limits due to high concentrations of certain parameters, necessitating dilution of samples in laboratory
- Drill rig breakdowns
- Winter conditions
- Other site-specific impediments

Site-specific impediments to the Sampling and Analysis plan are discussed in the body of the Phase II ESA report.



SOIL PROFILE AND TEST DATA

PHASE II - ENVIRONMENTAL SITE ASSESSMENT

2506 Innes Road

DATUM: Geodetic **EASTING:** 377603.672 **NORTHING:** 5032559.801 **ELEVATION:** 74.91

PROJECT: Phase II - Environmental Site Assessment

FILE NO. PE6214

BORINGS BY: CME Low Clearance Drill

REMARKS:

DATE: August 10, 2023

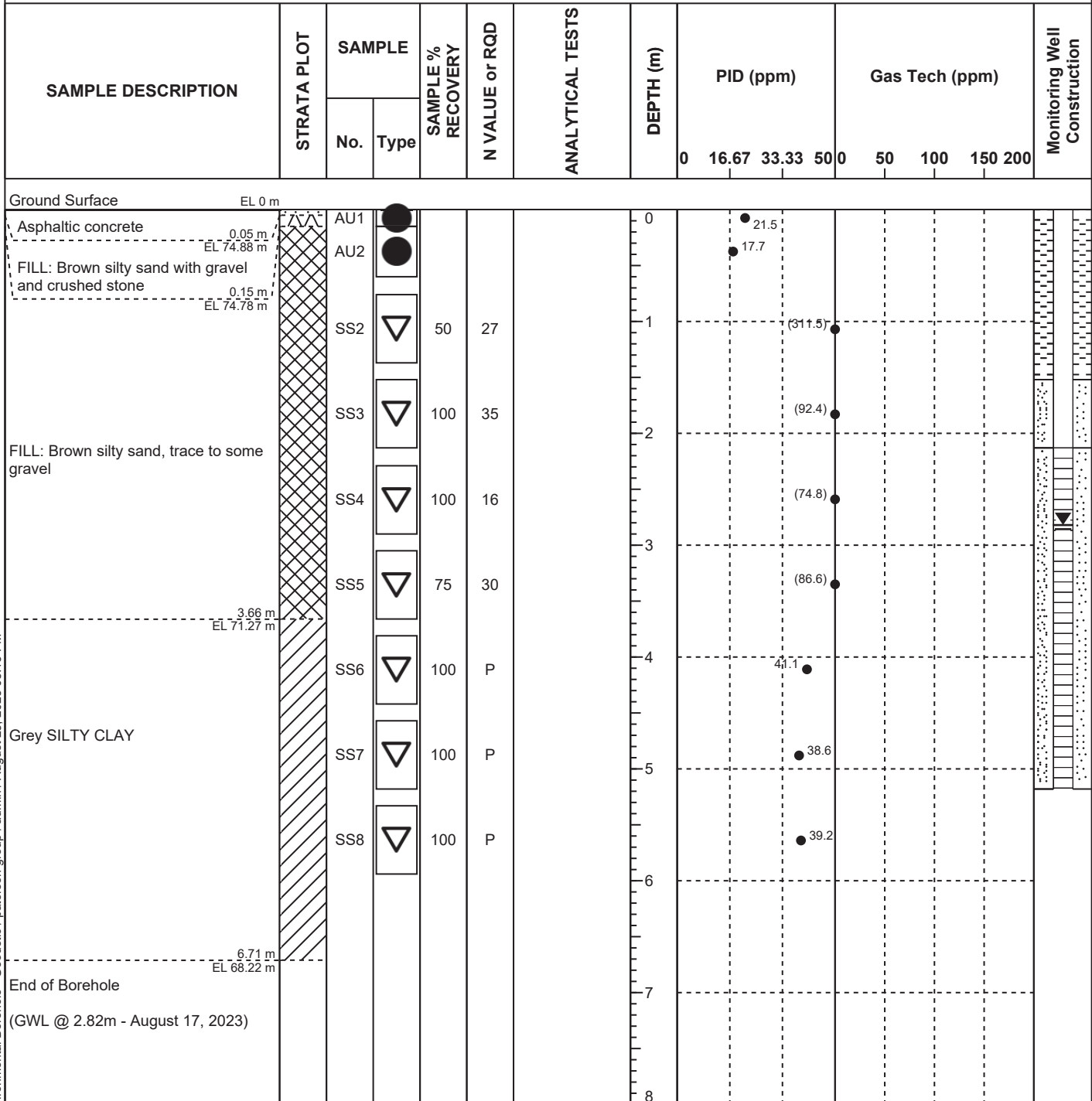
HOLE NO. BH 1-23

SAMPLE DESCRIPTION	STRATA PLOT	SAMPLE		SAMPLE % RECOVERY	N VALUE or RQD	ANALYTICAL TESTS	DEPTH (m)	PID (ppm)				Gas Tech (ppm)				Monitoring Well Construction
		No.	Type					0	16.67	33.33	50	0	50	100	150	
Ground Surface							0									
FILL: Brown silty sand with gravel and crushed stone, trace organics	[Cross-hatch pattern]	AU1	●				0									
		SS2	▽	92	19		1									
FILL: Brown silty sand, trace gravel	[Cross-hatch pattern]	SS3	▽	33	14		2									
		SS4	▽	75	13		3									
		SS5	▽	50	12		4									
Grey SILTY CLAY, some sand	[Diagonal lines pattern]	SS6	▽	50	1		4									
		SS7	▽	100	P		5									
		SS8	▽	100	P		6									
End of Borehole (GWL @ 2.60m - August 17, 2023)							6									
							7									
							8									

RSLog / Environmental Borehole - Geodetic / paterson-group / admin / August 28, 2023 05:13 PM

DISCLAIMER: THE DATA PRESENTED IN THIS LOG IS THE PROPERTY OF PATERSON GROUP AND THE CLIENT FOR WHO IT WAS PRODUCED. THIS LOG SHOULD BE READ IN CONJUNCTION WITH ITS CORRESPONDING REPORT. PATERSON GROUP IS NOT RESPONSIBLE FOR THE UNAUTHORIZED USE OF THIS DATA.

DATUM: Geodetic	EASTING: 0	NORTHING: 0	ELEVATION: 74.93
PROJECT: Phase II - Environmental Site Assessment		FILE NO. PE6214	
BORINGS BY: CME Low Clearance Drill		HOLE NO. BH 2-23	
REMARKS:		DATE: August 10, 2023	



RSLog / Environmental Borehole - Geodetic / paterson-group / admin / August 26, 2023 05:13 PM

DISCLAIMER: THE DATA PRESENTED IN THIS LOG IS THE PROPERTY OF PATERSON GROUP AND THE CLIENT FOR WHO IT WAS PRODUCED. THIS LOG SHOULD BE READ IN CONJUNCTION WITH ITS CORRESPONDING REPORT. PATERSON GROUP IS NOT RESPONSIBLE FOR THE UNAUTHORIZED USE OF THIS DATA.

DATUM: Geodetic **EASTING:** 377594.113 **NORTHING:** 5032589.393 **ELEVATION:** 74.93

PROJECT: Phase II - Environmental Site Assessment

FILE NO. PE6214

BORINGS BY: CME Low Clearance Drill

REMARKS:

DATE: August 11, 2023

HOLE NO. BH 3-23

SAMPLE DESCRIPTION	STRATA PLOT	SAMPLE		SAMPLE % RECOVERY	N VALUE or RQD	ANALYTICAL TESTS	DEPTH (m)	PID (ppm)				Gas Tech (ppm)				Monitoring Well Construction
		No.	Type					0	16.67	33.33	50	0	50	100	150	
Ground Surface							0									
Asphaltic concrete 0.05 m EL 74.88 m	[Cross-hatch pattern]	AU1	●				0	10.2								
FILL: Brown silty sand with gravel and crushed stone 0.1 m EL 74.83 m	[Cross-hatch pattern]	SS2	▽	67	8		1	9.2								
FILL: Brown silty sand, trace gravel	[Cross-hatch pattern]	SS3	▽	33	6		2	9.1								
		SS4	▽	83	3		3	8.8								
		SS5	▽	33	P		4	4.4								
Firm, grey SILTY CLAY, trace sand	[Diagonal lines pattern]	SS6	▽	100	P		4	17.3								
		SS7	▽	100	P		5	41.2								
		SS8	▽	100	P		6	27.5								
End of Borehole (GWL @ 2.76m - August 17, 2023)							7									
							8									

RSLog / Environmental Borehole - Geodetic / paterson-group / admin / August 26, 2023 05:13 PM

DISCLAIMER: THE DATA PRESENTED IN THIS LOG IS THE PROPERTY OF PATERSON GROUP AND THE CLIENT FOR WHO IT WAS PRODUCED. THIS LOG SHOULD BE READ IN CONJUNCTION WITH ITS CORRESPONDING REPORT. PATERSON GROUP IS NOT RESPONSIBLE FOR THE UNAUTHORIZED USE OF THIS DATA.

DATUM: Geodetic **EASTING:** 377625.371 **NORTHING:** 5032581.632 **ELEVATION:** 75.16

PROJECT: Phase II - Environmental Site Assessment

FILE NO. PE6214

BORINGS BY: CME Low Clearance Drill

REMARKS:

DATE: August 11, 2023

HOLE NO. BH 4-23

SAMPLE DESCRIPTION	STRATA PLOT	SAMPLE		SAMPLE % RECOVERY	N VALUE or RQD	ANALYTICAL TESTS	DEPTH (m)	PID (ppm)				Gas Tech (ppm)				Monitoring Well Construction
		No.	Type					0	16.67	33.33	500	50	100	150	200	
Ground Surface							0									
Asphaltic concrete 0.05 m EL 75.11 m	75.11	AU1	●				0	5.8								
FILL: Brown silty sand with gravel and crushed stone 0.15 m EL 75.01 m	75.01	SS2	▽	50	9		1	3.2								
FILL: Brown silty sand, trace gravel		SS3	▽	25	4		2	4.5								
		SS4	▽	25	3		3	4.4								
		SS5	▽	75	1		4	6.3								
		SS6	▽	100	P		5	7.4								
		SS7	▽	100	P		6	8.9								
		SS8	▽	100	P		7	11.7								
3.05 m EL 72.11 m							8									
Firm, grey SILTY CLAY																
6.1 m EL 69.06 m																
End of Borehole (GWL @ 2.78m - August 17, 2023)																

RSLog / Environmental Borehole - Geodetic / paterson-group / admin / August 28, 2023 05:13 PM

DISCLAIMER: THE DATA PRESENTED IN THIS LOG IS THE PROPERTY OF PATERSON GROUP AND THE CLIENT FOR WHO IT WAS PRODUCED. THIS LOG SHOULD BE READ IN CONJUNCTION WITH ITS CORRESPONDING REPORT. PATERSON GROUP IS NOT RESPONSIBLE FOR THE UNAUTHORIZED USE OF THIS DATA.

COORD. SYS.: MTM ZONE 9 **EASTING:** 377587.03 **NORTHING:** 5032565.50 **ELEVATION:** 74.93

PROJECT: Phase II Environmental Site Assessment **FILE NO. :** PE6214

BORINGS BY: CME-55 Low Clearance Drill

REMARKS: **DATE:** August 28, 2024 **HOLE NO. :** BH 1-24

SAMPLE DESCRIPTION	STRATA PLOT	DEPTH (m)	SAMPLE				ANALYTICAL TESTS				PIEZOMETER CONSTRUCTION	ELEVATION (m)
			TYPE AND NO.	RECOVERY (%)	N, Nc OR RQD	ANALYTICAL TESTS	GASTECH (ppm)		GASTECH (% LEL)			
							50	100	150	200		
Ground Surface		0										
ASPHALT		0.05m [74.88m]	AU 1									
FILL: Crushed stone, with silty fine sand		0.38m [74.55m]										
FILL: Light brown silty fine sand		1.22m [73.71m]	SS 2	67	7-7-7-11 14							74
FILL: Dark brown silty fine sand, some gravel, trace clay		2.00m [73.00m]	SS 3	92	8-8-8-8 16							73
		2.80m [72.20m]	SS 4	75	6-7-6-4 13							72
		3.20m [71.73m]	SS 5	100	2-1-1-1 2							71
Stiff, grey SILTY CLAY		4.57m [70.36m]	SS 6	115	0-1-1-2 2							70
Pin Test to 25.00 m		5.00m [70.00m]										69
		6.00m [69.00m]										68
		7.00m [68.00m]										67
		8.00m [67.00m]										66
		9.00m [66.00m]										65
		10.00m [65.00m]										65

P:\Autocad Drawings\Test Hole Data Files\PE62xx\PE6214\data.sc\ite 2024-09-20, 17:57 Paterson_Template DL

COORD. SYS.: MTM ZONE 9 **EASTING:** 377587.03 **NORTHING:** 5032565.50 **ELEVATION:** 74.93

PROJECT: Phase II Environmental Site Assessment **FILE NO. :** PE6214

BORINGS BY: CME-55 Low Clearance Drill

REMARKS: **DATE:** August 28, 2024 **HOLE NO. :** BH 1-24

SAMPLE DESCRIPTION	STRATA PLOT	DEPTH (m)	SAMPLE				<input type="checkbox"/> GASTECH (ppm) <input type="checkbox"/> GASTECH (% LEL)				PIEZOMETER CONSTRUCTION	ELEVATION (m)
			TYPE AND NO.	RECOVERY (%)	N, No OR RQD	ANALYTICAL TESTS	50	100	150	200		
							<input type="checkbox"/> PID (ppm) <input type="checkbox"/> PID (% LEL)					
Ground Surface		10										64
		11										63
		12										62
		13										61
		14										60
		15										59
		16										58
		17										57
		18										56
		19										55
		20										55

P:/Autocad Drawings/Test Hole Data Files/PE62xx/PE6214/data.sqllite 2024-09-20, 17:57 Paterson_Template DL

DISCLAIMER: THE DATA PRESENTED IN THIS LOG IS THE PROPERTY OF PATERSON GROUP AND THE CLIENT FOR WHO IT WAS PRODUCED. THIS LOG SHOULD BE READ IN CONJUNCTION WITH ITS COORESPONDING REPORT. PATERSON GROUP IS NOT RESPONSIBLE FOR THE UNAUTHORIZED USE OF THIS DATA.

COORD. SYS.: MTM ZONE 9 **EASTING:** 377587.03 **NORTHING:** 5032565.50 **ELEVATION:** 74.93

PROJECT: Phase II Environmental Site Assessment **FILE NO. :** PE6214

BORINGS BY: CME-55 Low Clearance Drill

REMARKS: **DATE:** August 28, 2024 **HOLE NO. :** BH 1-24

SAMPLE DESCRIPTION	STRATA PLOT	DEPTH (m)	SAMPLE				<input type="checkbox"/> GASTECH (ppm) <input type="checkbox"/> GASTECH (% LEL)				PIEZOMETER CONSTRUCTION	ELEVATION (m)
			TYPE AND NO.	RECOVERY (%)	N, Nc OR RQD	ANALYTICAL TESTS	50	100	150	200		
							<input type="checkbox"/> PID (ppm) <input type="checkbox"/> PID (% LEL)					
Ground Surface		20										74.93
		21										54
		22										53
		23										52
		24										51
25.00m [49.93m]		25										50
End of Borehole		26										49
		27										48
		28										47
		29										46
		30										45

P:\Autocad Drawings\Test Hole Data Files\PE62xx\PE6214\data\sjl1e 2024-09-20, 17:57 Paterson_Template DL

DISCLAIMER: THE DATA PRESENTED IN THIS LOG IS THE PROPERTY OF PATERSON GROUP AND THE CLIENT FOR WHO IT WAS PRODUCED. THIS LOG SHOULD BE READ IN CONJUNCTION WITH ITS COORESPONDING REPORT. PATERSON GROUP IS NOT RESPONSIBLE FOR THE UNAUTHORIZED USE OF THIS DATA.

COORD. SYS.: MTM ZONE 9 **EASTING:** 377601.37 **NORTHING:** 5032567.40 **ELEVATION:** 75.06

PROJECT: Phase II Environmental Site Assessment **FILE NO. :** PE6214

BORINGS BY: CME-55 Low Clearance Drill

REMARKS: **DATE:** August 28, 2024 **HOLE NO. :** BH 2-24

SAMPLE DESCRIPTION	STRATA PLOT	DEPTH (m)	SAMPLE				ANALYTICAL TESTS				PIEZOMETER CONSTRUCTION	ELEVATION (m)	
			TYPE AND NO.	RECOVERY (%)	N, Nc OR RQD	ANALYTICAL TESTS	GASTECH (ppm)		GASTECH (% LEL)				
							50	100	150	200			
Ground Surface		0										75	
ASPHALT		0.05m [75.02m]	AU 1										
FILL: Crushed stone, with silty fine sand		0.30m [74.77m]											
FILL: Brown silty fine sand		1.22m [73.84m]	SS 2	62	6-6-6-5 12								74
FILL: Dark brown silty fine sand, some gravel, trace clay		2.00m [73.06m]	SS 3	67	4-5-4-4 9								73
		2.50m [72.56m]	SS 4	58	4-3-4-3 7								72
		3.00m [72.06m]	SS 5	46	1-2-3-2 5								71
		3.96m [71.11m]	SS 6	100	P								71
Stiff, grey SILTY CLAY		4.57m [70.50m]											70
End of Borehole													66

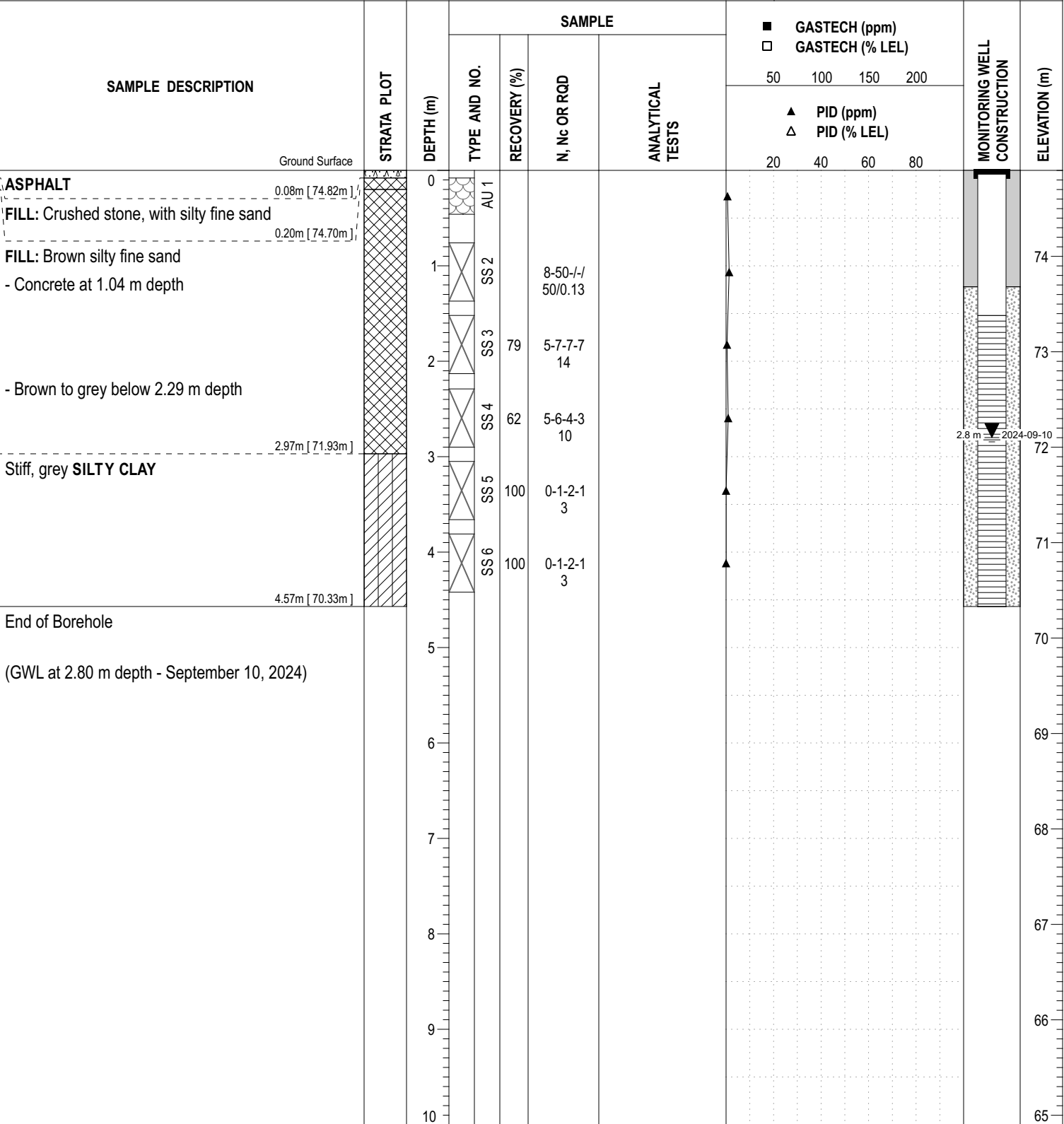
P:\Autocad Drawings\Test Hole Data Files\PE6214\data\sjl\2024-09-20_17:57 Paterson_Template_DL

COORD. SYS.: MTM ZONE 9 **EASTING:** 377600.43 **NORTHING:** 5032584.19 **ELEVATION:** 74.90

PROJECT: Phase II Environmental Site Assessment **FILE NO. :** PE6214

BORINGS BY: CME-55 Low Clearance Drill

REMARKS: **DATE:** August 28, 2024 **HOLE NO. :** BH 3-24



P:\Autocad Drawings\Test Hole Data Files\PE6214\data.sc\ite 2024-09-20, 17:57 Paterson_Template DL


DISCLAIMER: THE DATA PRESENTED IN THIS LOG IS THE PROPERTY OF PATERSON GROUP AND THE CLIENT FOR WHO IT WAS PRODUCED. THIS LOG SHOULD BE READ IN CONJUNCTION WITH ITS COORESPONDING REPORT. PATERSON GROUP IS NOT RESPONSIBLE FOR THE UNAUTHORIZED USE OF THIS DATA.

COORD. SYS.: MTM ZONE 9 EASTING: 377616.23 NORTHING: 5032586.08 ELEVATION: 75.05

PROJECT: Phase II Environmental Site Assessment FILE NO.: PE6214

BORINGS BY: CME-55 Low Clearance Drill

REMARKS: DATE: August 28, 2024 HOLE NO.: BH 4-24



P:\Autocad Drawings\Test Hole Data Files\PE6214\data\sq\ite 2024-09-20, 17:57 Paterson_Template_DL

COORD. SYS.: MTM ZONE 9 **EASTING:** 377623.87 **NORTHING:** 5032575.07 **ELEVATION:** 75.05

PROJECT: Phase II Environmental Site Assessment **FILE NO.:** PE6214

BORINGS BY: CME-55 Low Clearance Drill

REMARKS: **DATE:** August 28, 2024 **HOLE NO.:** BH 5-24

SAMPLE DESCRIPTION	STRATA PLOT	DEPTH (m)	SAMPLE			ANALYTICAL TESTS	GASTECH (ppm)				MONITORING WELL CONSTRUCTION	ELEVATION (m)	
			TYPE AND NO.	RECOVERY (%)	N, No OR RQD		GASTECH (% LEL)		PID (ppm)				
							50	100	150	200			20
Ground Surface		0	AU 1									75	
ASPHALT 0.08m [74.97m]													
FILL: Crushed stone, with silty fine sand, trace clay 0.20m [74.84m]													
FILL: Brown silty fine sand		1	SS 2	58	5-3-3-2 6								74
		2	SS 3	71	4-4-7-7 11								73
- Brown to grey below 2.29 m depth													
		3	SS 4	71	5-6-7-5 13								72
Stiff, grey SILTY CLAY 2.97m [72.08m]													
		4	SS 5	100	0-1-1-1 2								71
		4	SS 6	100	P								71
End of Borehole 4.57m [70.47m]													
(GWL at 2.86 m depth - September 10, 2024)		5											70
		6											69
		7											68
		8											67
		9											66
		10											66

P:\Autocad Drawings\Test Hole Data Files\PE62xx\PE6214\data\sq\ite 2024-09-20, 17:57 Paterson_Template_DL

SYMBOLS AND TERMS

SOIL DESCRIPTION

Behavioural properties, such as structure and strength, take precedence over particle gradation in describing soils. Terminology describing soil structure are as follows:

Desiccated	-	having visible signs of weathering by oxidation of clay minerals, shrinkage cracks, etc.
Fissured	-	having cracks, and hence a blocky structure.
Varved	-	composed of regular alternating layers of silt and clay.
Stratified	-	composed of alternating layers of different soil types, e.g. silt and sand or silt and clay.
Well-Graded	-	Having wide range in grain sizes and substantial amounts of all intermediate particle sizes (see Grain Size Distribution).
Uniformly-Graded	-	Predominantly of one grain size (see Grain Size Distribution).

The standard terminology to describe the strength of cohesionless soils is the relative density, usually inferred from the results of the Standard Penetration Test (SPT) 'N' value. The SPT N value is the number of blows of a 63.5 kg hammer, falling 760 mm, required to drive a 51 mm O.D. split spoon sampler 300 mm into the soil after an initial penetration of 150 mm.

Relative Density	'N' Value	Relative Density %
Very Loose	<4	<15
Loose	4-10	15-35
Compact	10-30	35-65
Dense	30-50	65-85
Very Dense	>50	>85

The standard terminology to describe the strength of cohesive soils is the consistency, which is based on the undisturbed undrained shear strength as measured by the in situ or laboratory vane tests, penetrometer tests, unconfined compression tests, or occasionally by Standard Penetration Tests.

Consistency	Undrained Shear Strength (kPa)	'N' Value
Very Soft	<12	<2
Soft	12-25	2-4
Firm	25-50	4-8
Stiff	50-100	8-15
Very Stiff	100-200	15-30
Hard	>200	>30

SYMBOLS AND TERMS (continued)

SOIL DESCRIPTION (continued)

Cohesive soils can also be classified according to their "sensitivity". The sensitivity is the ratio between the undisturbed undrained shear strength and the remoulded undrained shear strength of the soil.

Terminology used for describing soil strata based upon texture, or the proportion of individual particle sizes present is provided on the Textural Soil Classification Chart at the end of this information package.

ROCK DESCRIPTION

The structural description of the bedrock mass is based on the Rock Quality Designation (RQD).

The RQD classification is based on a modified core recovery percentage in which all pieces of sound core over 100 mm long are counted as recovery. The smaller pieces are considered to be a result of closely-spaced discontinuities (resulting from shearing, jointing, faulting, or weathering) in the rock mass and are not counted. RQD is ideally determined from NXL size core. However, it can be used on smaller core sizes, such as BX, if the bulk of the fractures caused by drilling stresses (called "mechanical breaks") are easily distinguishable from the normal in situ fractures.

RQD %	ROCK QUALITY
90-100	Excellent, intact, very sound
75-90	Good, massive, moderately jointed or sound
50-75	Fair, blocky and seamy, fractured
25-50	Poor, shattered and very seamy or blocky, severely fractured
0-25	Very poor, crushed, very severely fractured

SAMPLE TYPES

SS	-	Split spoon sample (obtained in conjunction with the performing of the Standard Penetration Test (SPT))
TW	-	Thin wall tube or Shelby tube
PS	-	Piston sample
AU	-	Auger sample or bulk sample
WS	-	Wash sample
RC	-	Rock core sample (Core bit size AXT, BXL, etc.). Rock core samples are obtained with the use of standard diamond drilling bits.

SYMBOLS AND TERMS (continued)

GRAIN SIZE DISTRIBUTION

MC%	-	Natural moisture content or water content of sample, %
LL	-	Liquid Limit, % (water content above which soil behaves as a liquid)
PL	-	Plastic limit, % (water content above which soil behaves plastically)
PI	-	Plasticity index, % (difference between LL and PL)
D _{xx}	-	Grain size which xx% of the soil, by weight, is of finer grain sizes These grain size descriptions are not used below 0.075 mm grain size
D ₁₀	-	Grain size at which 10% of the soil is finer (effective grain size)
D ₆₀	-	Grain size at which 60% of the soil is finer
C _c	-	Concavity coefficient = $(D_{30})^2 / (D_{10} \times D_{60})$
C _u	-	Uniformity coefficient = D_{60} / D_{10}

C_c and C_u are used to assess the grading of sands and gravels:

Well-graded gravels have: $1 < C_c < 3$ and $C_u > 4$

Well-graded sands have: $1 < C_c < 3$ and $C_u > 6$

Sands and gravels not meeting the above requirements are poorly-graded or uniformly-graded.

C_c and C_u are not applicable for the description of soils with more than 10% silt and clay (more than 10% finer than 0.075 mm or the #200 sieve)

CONSOLIDATION TEST

p' _o	-	Present effective overburden pressure at sample depth
p' _c	-	Preconsolidation pressure of (maximum past pressure on) sample
C _{cr}	-	Recompression index (in effect at pressures below p' _c)
C _c	-	Compression index (in effect at pressures above p' _c)
OC Ratio		Overconsolidation ratio = p'_c / p'_o
Void Ratio		Initial sample void ratio = volume of voids / volume of solids
W _o	-	Initial water content (at start of consolidation test)

PERMEABILITY TEST

k	-	Coefficient of permeability or hydraulic conductivity is a measure of the ability of water to flow through the sample. The value of k is measured at a specified unit weight for (remoulded) cohesionless soil samples, because its value will vary with the unit weight or density of the sample during the test.
---	---	--

SYMBOLS AND TERMS (continued)


STRATA PLOT



Topsoil



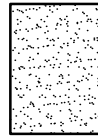
Asphalt




Fill



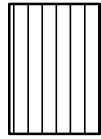
Peat




Sand




Silty Sand



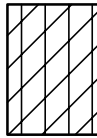
Silt



Sandy Silt



Clay




Silty Clay



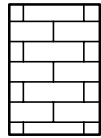
Clayey Silty Sand



Glacial Till



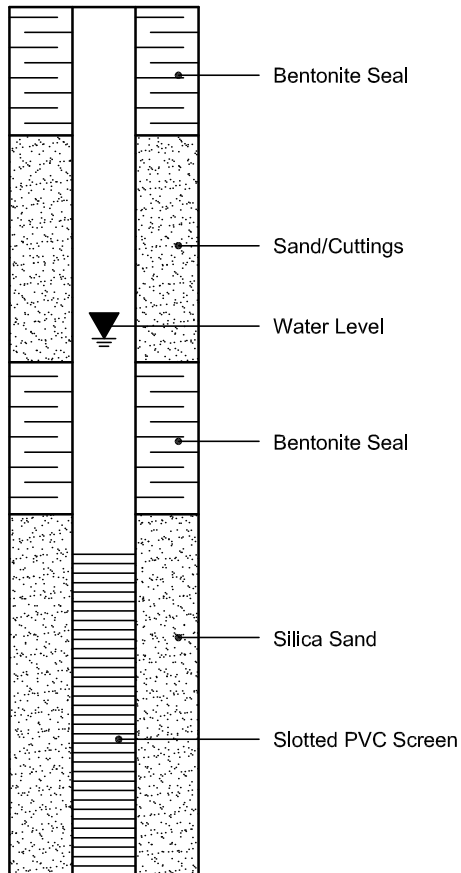
Shale



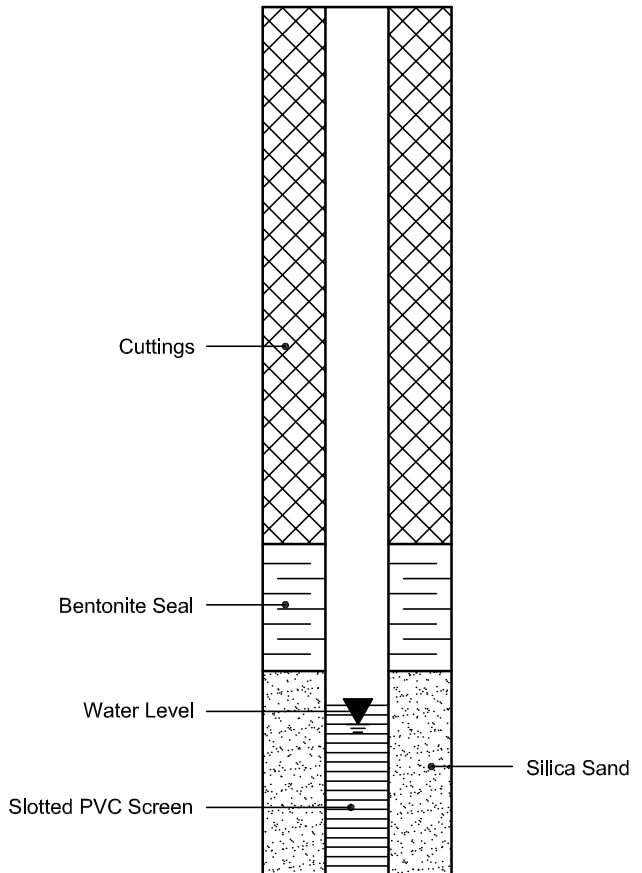
Bedrock

MONITORING WELL AND PIEZOMETER CONSTRUCTION

MONITORING WELL CONSTRUCTION



PIEZOMETER CONSTRUCTION



Certificate of Analysis

Paterson Group Consulting Engineers

9 Auriga Drive
Ottawa, ON K2E 7T9
Attn: Mandy Witteman

Client PO: 58126
Project: PE6214
Custody:

Report Date: 16-Aug-2023
Order Date: 11-Aug-2023

Order #: 2332357

This Certificate of Analysis contains analytical data applicable to the following samples as submitted:

Parcel ID	Client ID
2332357-01	BH1-23-SS5
2332357-02	BH1-23-SS6
2332357-05	BH2-23-SS4
2332357-06	BH2-23-SS5 (Top)

Approved By:



Mark Foto, M.Sc.

Lab Supervisor

Certificate of Analysis

Report Date: 16-Aug-2023

Client: **Paterson Group Consulting Engineers**

Order Date: 11-Aug-2023

Client PO: 58126

Project Description: PE6214

Analysis Summary Table

Analysis	Method Reference/Description	Extraction Date	Analysis Date
BTEX by P&T GC-MS	EPA 8260 - P&T GC-MS	14-Aug-23	15-Aug-23
PHC F1	CWS Tier 1 - P&T GC-FID	14-Aug-23	15-Aug-23
PHCs F2 to F4	CWS Tier 1 - GC-FID, extraction	14-Aug-23	16-Aug-23
Solids, %	CWS Tier 1 - Gravimetric	14-Aug-23	15-Aug-23

Certificate of Analysis

Report Date: 16-Aug-2023

Client: Paterson Group Consulting Engineers

Order Date: 11-Aug-2023

Client PO: 58126

Project Description: PE6214

Client ID:	BH1-23-SS5	BH1-23-SS6	BH2-23-SS4	BH2-23-SS5 (Top)	-	-
Sample Date:	10-Aug-23 09:00	10-Aug-23 09:00	10-Aug-23 09:00	10-Aug-23 09:00	-	-
Sample ID:	2332357-01	2332357-02	2332357-05	2332357-06	-	-
Matrix:	Soil	Soil	Soil	Soil	-	-
MDL/Units						

Physical Characteristics

% Solids	0.1 % by Wt.	86.4	63.5	89.2	87.1	-	-
----------	--------------	------	------	------	------	---	---

Volatiles

Benzene	0.02 ug/g	<0.02	<0.02	<0.02	<0.02	-	-
Ethylbenzene	0.05 ug/g	<0.05	<0.05	<0.05	<0.05	-	-
Toluene	0.05 ug/g	<0.05	<0.05	<0.05	<0.05	-	-
m,p-Xylenes	0.05 ug/g	<0.05	<0.05	<0.05	<0.05	-	-
o-Xylene	0.05 ug/g	<0.05	<0.05	<0.05	<0.05	-	-
Xylenes, total	0.05 ug/g	<0.05	<0.05	<0.05	<0.05	-	-
Toluene-d8	Surrogate	113%	122%	112%	111%	-	-

Hydrocarbons

F1 PHCs (C6-C10)	7 ug/g	<7	<7	<7	<7	-	-
F2 PHCs (C10-C16)	4 ug/g	14	<4	101	7	-	-
F3 PHCs (C16-C34)	8 ug/g	77	<8	168	25	-	-
F4 PHCs (C34-C50)	6 ug/g	40	<6	31	17	-	-

Certificate of Analysis

Report Date: 16-Aug-2023

Client: Paterson Group Consulting Engineers

Order Date: 11-Aug-2023

Client PO: 58126

Project Description: PE6214

Method Quality Control: Blank

Analyte	Result	Reporting Limit	Units	%REC	%REC Limit	RPD	RPD Limit	Notes
Hydrocarbons								
F1 PHCs (C6-C10)	ND	7	ug/g					
F2 PHCs (C10-C16)	ND	4	ug/g					
F3 PHCs (C16-C34)	ND	8	ug/g					
F4 PHCs (C34-C50)	ND	6	ug/g					
Volatiles								
Benzene	ND	0.02	ug/g					
Ethylbenzene	ND	0.05	ug/g					
Toluene	ND	0.05	ug/g					
m,p-Xylenes	ND	0.05	ug/g					
o-Xylene	ND	0.05	ug/g					
Xylenes, total	ND	0.05	ug/g					
Surrogate: Toluene-d8	8.23		%	103	50-140			

Certificate of Analysis

Report Date: 16-Aug-2023

Client: Paterson Group Consulting Engineers

Order Date: 11-Aug-2023

Client PO: 58126

Project Description: PE6214

Method Quality Control: Duplicate

Analyte	Result	Reporting Limit	Units	Source Result	%REC	%REC Limit	RPD	RPD Limit	Notes
Hydrocarbons									
F1 PHCs (C6-C10)	ND	7	ug/g	ND			NC	40	
Physical Characteristics									
% Solids	85.6	0.1	% by Wt.	84.9			0.8	25	
Volatiles									
Benzene	ND	0.02	ug/g	ND			NC	50	
Ethylbenzene	ND	0.05	ug/g	ND			NC	50	
Toluene	ND	0.05	ug/g	ND			NC	50	
m,p-Xylenes	ND	0.05	ug/g	ND			NC	50	
o-Xylene	ND	0.05	ug/g	ND			NC	50	
Surrogate: Toluene-d8	9.31		%		109	50-140			

Certificate of Analysis

Report Date: 16-Aug-2023

Client: Paterson Group Consulting Engineers

Order Date: 11-Aug-2023

Client PO: 58126

Project Description: PE6214

Method Quality Control: Spike

Analyte	Result	Reporting Limit	Units	Source Result	%REC	%REC Limit	RPD	RPD Limit	Notes
Hydrocarbons									
F1 PHCs (C6-C10)	179	7	ug/g	ND	89.7	85-115			
F2 PHCs (C10-C16)	81	4	ug/g	ND	101	80-120			
F3 PHCs (C16-C34)	182	8	ug/g	ND	92.9	80-120			
F4 PHCs (C34-C50)	120	6	ug/g	ND	96.8	80-120			
Volatiles									
Benzene	3.05	0.02	ug/g	ND	76.3	60-130			
Ethylbenzene	3.63	0.05	ug/g	ND	90.8	60-130			
Toluene	3.59	0.05	ug/g	ND	89.7	60-130			
m,p-Xylenes	7.77	0.05	ug/g	ND	97.1	60-130			
o-Xylene	3.89	0.05	ug/g	ND	97.4	60-130			
Surrogate: Toluene-d8	9.56		%		120	50-140			

Certificate of Analysis

Report Date: 16-Aug-2023

Client: Paterson Group Consulting Engineers

Order Date: 11-Aug-2023

Client PO: 58126

Project Description: PE6214

Qualifier Notes:

Sample Data Revisions:

None

Work Order Revisions / Comments:

None

Other Report Notes:

n/a: not applicable

ND: Not Detected

MDL: Method Detection Limit

Source Result: Data used as source for matrix and duplicate samples

%REC: Percent recovery.

RPD: Relative percent difference.

NC: Not Calculated

Soil results are reported on a dry weight basis unless otherwise noted.

Where %Solids is reported, moisture loss includes the loss of volatile hydrocarbons.

CCME PHC additional information:

- The method for the analysis of PHCs complies with the Reference Method for the CWS PHC and is validated for use in the laboratory. All prescribed quality criteria identified in the method has been met.
- F1 range corrected for BTEX.
- F2 to F3 ranges corrected for appropriate PAHs where available.
- The gravimetric heavy hydrocarbons (F4G) are not to be added to C6 to C50 hydrocarbons.
- In the case where F4 and F4G are both reported, the greater of the two results is to be used for comparison to CWS PHC criteria.
- When reported, data for F4G has been processed using a silica gel cleanup.

Any use of these results implies your agreement that our total liability in connection with this work, however arising, shall be limited to the amount paid by you for this work, and that our employees or agents shall not under any circumstances be liable to you in connection with this work.



2332357

Client Name: Paterson Group Inc.
Contact Name: Mandy Witteman + Mark Darcy
Address: 9 Auriga Dr. Ottawa, ON
Telephone: (613) 800-5575

Project Ref: PE6214
Quote #: 58126
PO #: 58126
E-mail: m.witteman@patersongroup.ca
mdarcy@patersongroup.ca

Page 1 of 1

Turnaround Time

- 1 day 3 day
 2 day Regular

Date Required: _____

- REG 153/04 REG 406/19 Other Regulation
- Table 1 Res/Park Med/Fine REG 558 PWQO
 Table 2 Ind/Comm Coarse CCME MISA
 Table 3 Agri/Other SU - Sani SU - Storm
 Table _____
Mun: _____
For RSC: Yes No Other: _____

Matrix Type: **S** (Soil/Sed.) **GW** (Ground Water)
SW (Surface Water) **SS** (Storm/Sanitary Sewer)
P (Paint) **A** (Air) **O** (Other)

Required Analysis

Sample ID/Location Name	Matrix	Air Volume	# of Containers	Sample Taken		PHCs F1-F4+BTEX	VOCs	PAHs	Metals by ICP	Hg	CrVI	B (HWS)							
				Date	Time														
1 <u>BH1-23-SS5</u>	<u>S</u>		<u>2</u>	<u>Aug 10/23</u>	<u>9 AM</u>	<u>X</u>													
2 <u>BH1-23-SS6</u>	<u>S</u>		<u>2</u>			<u>X</u>													
3 <u>BH2-23-SS2 (HOLD)</u>	<u>S</u>		<u>2</u>			<u>X</u>													
4 <u>BH2-23-SS3 (HOLD)</u>	<u>S</u>		<u>2</u>			<u>X</u>													
5 <u>BH2-23-SS4</u>	<u>S</u>		<u>2</u>			<u>X</u>													
6 <u>BH2-23-SS5 (TOP)</u>	<u>S</u>		<u>2</u>			<u>X</u>													
7 <u>BH2-23-SS6 (HOLD)</u>	<u>S</u>		<u>2</u>			<u>X</u>													
8																			
9																			
10																			

Comments: _____

Method of Delivery: _____

Relinquished By (Sign): [Signature]
Relinquished By (Print): Mandy Witteman
Date/Time: Aug 10/2023

Received By Driver/Depot: _____
Date/Time: _____
Temperature: _____ °C

Received at Lab: HP
Date/Time: Aug 11/23, 16:32
Temperature: 16.9 °C

Verified By: SO
Date/Time: Aug 11, 2023 4:56pm
pH Verified: By: _____

Certificate of Analysis

Paterson Group Consulting Engineers

9 Auriga Drive
Ottawa, ON K2E 7T9
Attn: Mandy Witteman

Client PO: 58127
Project: PE6214
Custody:

Report Date: 18-Aug-2023
Order Date: 14-Aug-2023

Order #: 2333079

This Certificate of Analysis contains analytical data applicable to the following samples as submitted:

Parcel ID	Client ID
2333079-03	BH3-23-SS6
2333079-05	BH4-23-SS3

Approved By:



Dale Robertson, BSc

Laboratory Director

Certificate of Analysis

Report Date: 18-Aug-2023

Client: **Paterson Group Consulting Engineers**

Order Date: 14-Aug-2023

Client PO: 58127

Project Description: **PE6214**

Analysis Summary Table

Analysis	Method Reference/Description	Extraction Date	Analysis Date
BTEX by P&T GC-MS	EPA 8260 - P&T GC-MS	15-Aug-23	15-Aug-23
PHC F1	CWS Tier 1 - P&T GC-FID	15-Aug-23	15-Aug-23
PHCs F2 to F4	CWS Tier 1 - GC-FID, extraction	15-Aug-23	18-Aug-23
Solids, %	CWS Tier 1 - Gravimetric	15-Aug-23	15-Aug-23

Certificate of Analysis

Report Date: 18-Aug-2023

Client: Paterson Group Consulting Engineers

Order Date: 14-Aug-2023

Client PO: 58127

Project Description: PE6214

Client ID:	BH3-23-SS6	BH4-23-SS3	-	-	
Sample Date:	11-Aug-23 09:00	11-Aug-23 09:00	-	-	-
Sample ID:	2333079-03	2333079-05	-	-	-
Matrix:	Soil	Soil	-	-	-
MDL/Units					

Physical Characteristics

% Solids	0.1 % by Wt.	64.9	92.0	-	-	-
----------	--------------	------	------	---	---	---

Volatiles

Benzene	0.02 ug/g	<0.02	<0.02	-	-	-
Ethylbenzene	0.05 ug/g	<0.05	<0.05	-	-	-
Toluene	0.05 ug/g	<0.05	<0.05	-	-	-
m,p-Xylenes	0.05 ug/g	<0.05	<0.05	-	-	-
o-Xylene	0.05 ug/g	<0.05	<0.05	-	-	-
Xylenes, total	0.05 ug/g	<0.05	<0.05	-	-	-
Toluene-d8	Surrogate	125%	110%	-	-	-

Hydrocarbons

F1 PHCs (C6-C10)	7 ug/g	<7	<7	-	-	-
F2 PHCs (C10-C16)	4 ug/g	<4	<4	-	-	-
F3 PHCs (C16-C34)	8 ug/g	<8	159	-	-	-
F4 PHCs (C34-C50)	6 ug/g	<6	69	-	-	-

Certificate of Analysis

Report Date: 18-Aug-2023

Client: Paterson Group Consulting Engineers

Order Date: 14-Aug-2023

Client PO: 58127

Project Description: PE6214

Method Quality Control: Blank

Analyte	Result	Reporting Limit	Units	%REC	%REC Limit	RPD	RPD Limit	Notes
Hydrocarbons								
F1 PHCs (C6-C10)	ND	7	ug/g					
F2 PHCs (C10-C16)	ND	4	ug/g					
F3 PHCs (C16-C34)	ND	8	ug/g					
F4 PHCs (C34-C50)	ND	6	ug/g					
Volatiles								
Benzene	ND	0.02	ug/g					
Ethylbenzene	ND	0.05	ug/g					
Toluene	ND	0.05	ug/g					
m,p-Xylenes	ND	0.05	ug/g					
o-Xylene	ND	0.05	ug/g					
Xylenes, total	ND	0.05	ug/g					
Surrogate: Toluene-d8	8.31		%	104	50-140			

Certificate of Analysis

Report Date: 18-Aug-2023

Client: Paterson Group Consulting Engineers

Order Date: 14-Aug-2023

Client PO: 58127

Project Description: PE6214

Method Quality Control: Duplicate

Analyte	Result	Reporting Limit	Units	Source Result	%REC	%REC Limit	RPD	RPD Limit	Notes
Hydrocarbons									
F1 PHCs (C6-C10)	ND	7	ug/g	ND			NC	40	
F2 PHCs (C10-C16)	55	4	ug/g	48			13.5	30	
F3 PHCs (C16-C34)	76	8	ug/g	54			NC	30	
F4 PHCs (C34-C50)	12	6	ug/g	6			NC	30	
Physical Characteristics									
% Solids	87.4	0.1	% by Wt.	87.1			0.4	25	
Volatiles									
Benzene	ND	0.02	ug/g	ND			NC	50	
Ethylbenzene	ND	0.05	ug/g	ND			NC	50	
Toluene	ND	0.05	ug/g	ND			NC	50	
m,p-Xylenes	ND	0.05	ug/g	ND			NC	50	
o-Xylene	ND	0.05	ug/g	ND			NC	50	
Surrogate: Toluene-d8	9.38		%		109	50-140			

Certificate of Analysis

Report Date: 18-Aug-2023

Client: Paterson Group Consulting Engineers

Order Date: 14-Aug-2023

Client PO: 58127

Project Description: PE6214

Method Quality Control: Spike

Analyte	Result	Reporting Limit	Units	Source Result	%REC	%REC Limit	RPD	RPD Limit	Notes
Hydrocarbons									
F1 PHCs (C6-C10)	171	7	ug/g	ND	99.2	85-115			
F2 PHCs (C10-C16)	163	4	ug/g	48	133	60-140			
F3 PHCs (C16-C34)	310	8	ug/g	54	121	60-140			
F4 PHCs (C34-C50)	173	6	ug/g	6	124	60-140			
Volatiles									
Benzene	3.57	0.02	ug/g	ND	89.3	60-130			
Ethylbenzene	4.30	0.05	ug/g	ND	107	60-130			
Toluene	4.22	0.05	ug/g	ND	105	60-130			
m,p-Xylenes	9.19	0.05	ug/g	ND	115	60-130			
o-Xylene	4.64	0.05	ug/g	ND	116	60-130			
Surrogate: Toluene-d8	7.88		%		98.6	50-140			

Certificate of Analysis

Report Date: 18-Aug-2023

Client: Paterson Group Consulting Engineers

Order Date: 14-Aug-2023

Client PO: 58127

Project Description: PE6214

Qualifier Notes:

QC Qualifiers:

Sample Data Revisions:

None

Work Order Revisions / Comments:

None

Other Report Notes:

n/a: not applicable

ND: Not Detected

MDL: Method Detection Limit

Source Result: Data used as source for matrix and duplicate samples

%REC: Percent recovery.

RPD: Relative percent difference.

NC: Not Calculated

Soil results are reported on a dry weight basis unless otherwise noted.

Where %Solids is reported, moisture loss includes the loss of volatile hydrocarbons.

CCME PHC additional information:

- The method for the analysis of PHCs complies with the Reference Method for the CWS PHC and is validated for use in the laboratory. All prescribed quality criteria identified in the method has been met.
- F1 range corrected for BTEX.
- F2 to F3 ranges corrected for appropriate PAHs where available.
- The gravimetric heavy hydrocarbons (F4G) are not to be added to C6 to C50 hydrocarbons.
- In the case where F4 and F4G are both reported, the greater of the two results is to be used for comparison to CWS PHC criteria.
- When reported, data for F4G has been processed using a silica gel cleanup.

Any use of these results implies your agreement that our total liability in connection with this work, however arising, shall be limited to the amount paid by you for this work, and that our employees or agents shall not under any circumstances be liable to you in connection with this work.



8141
4.28
8.com

Parcel Order Number (Lab Use Only)	Chain Of Custody (Lab Use Only)
---------------------------------------	------------------------------------

Client Name: <i>Peterson Group</i>	Project Ref: <i>PE6214</i>	Page <i>1</i> of <i>1</i>
Contact Name: <i>Mandy Wilkeman</i>	Quote #:	Turnaround Time <input type="checkbox"/> 1 day <input type="checkbox"/> 3 day <input type="checkbox"/> 2 day <input checked="" type="checkbox"/> Regular Date Required: _____
Address: <i>9 Auriga Dr. Ottawa, ON</i>	PO #: <i>58127</i>	
Telephone: <i>(613) 800-5575</i>	E-mail: <i>mwilkeman@petersongroup.ca</i> <i>mdarcy@ " " .ca</i>	

<input checked="" type="checkbox"/> REG 153/04 <input type="checkbox"/> REG 406/19	Other Regulation	Matrix Type: S (Soil/Sed.) GW (Ground Water) SW (Surface Water) SS (Storm/Sanitary Sewer) P (Paint) A (Air) O (Other)	Required Analysis																	
<input type="checkbox"/> Table 1 <input type="checkbox"/> Res/Park <input type="checkbox"/> Med/Fine <input type="checkbox"/> Table 2 <input checked="" type="checkbox"/> Ind/Comm <input type="checkbox"/> Coarse <input checked="" type="checkbox"/> Table 3 <input type="checkbox"/> Agri/Other <input type="checkbox"/> Table _____ For RSC: <input type="checkbox"/> Yes <input type="checkbox"/> No	<input type="checkbox"/> REG 558 <input type="checkbox"/> PWQO <input type="checkbox"/> CCME <input type="checkbox"/> MISA <input type="checkbox"/> SU - Sani <input type="checkbox"/> SU - Storm Mun: _____ <input type="checkbox"/> Other: _____	Matrix	Air Volume	# of Containers	Sample Taken		PHCs F1-F4+BTEX	VOCs	PAHs	Metals by ICP	Hg	CrVI	B (HWS)							
Sample ID/Location Name					Date	Time														
1	<i>BH3-23-SS3 (HOLD)</i>	<i>S</i>		<i>2</i>	<i>Aug 11/23</i>	<i>9-12B</i>	<i>X (HOLD)</i>													
2	<i>BH3-23-SS4 (HOLD)</i>						<i>X (HOLD)</i>													
3	<i>BH3-23-SS6</i>						<i>X</i>													
4	<i>BH3-23-SS7 (HOLD)</i>						<i>X (HOLD)</i>													
5	<i>BH4-23-SS3</i>						<i>X</i>													
6	<i>BH4-23-SS4 (HOLD)</i>						<i>X (HOLD)</i>													
7	<i>BH4-23-SS5 (HOLD)</i>						<i>X (HOLD)</i>													
8																				
9																				
10																				

Comments:			Method of Delivery: <i>Parcel Courier</i>	
Relinquished By (Sign): <i>[Signature]</i>	Received at Depot:	Received at Lab: <i>[Signature]</i>	Verified By: <i>[Signature]</i>	
Relinquished By (Print): <i>Mandy Wilkeman</i>	Date/Time:	Date/Time: <i>Aug 14/23 16:18</i>	Date/Time: <i>Aug 14/23 16:44</i>	
Date/Time: <i>Aug 14/23 @ 2 pm</i>	Temperature: _____ °C	Temperature: <i>9.8</i>	pH Verified: <input type="checkbox"/> By: _____	

Certificate of Analysis

Paterson Group Consulting Engineers (Ottawa)

9 Auriga Drive
Ottawa, ON K2E 7T9
Attn: Mark D'Arcy

Client PO:
Project: PE6214
Custody:

Report Date: 5-Sep-2024
Order Date: 29-Aug-2024

Order #: 2435485

This Certificate of Analysis contains analytical data applicable to the following samples as submitted:

Parcel ID	Client ID
2435485-02	BH1-24-SS5
2435485-03	BH2-24-SS5
2435485-05	BH3-24-SS3
2435485-07	BH4-24-SS2
2435485-10	BH5-24-SS5
2435485-11	DUP

Approved By:



Mark Foto, M.Sc.

Lab Supervisor

Certificate of Analysis

Report Date: 05-Sep-2024

Client: Paterson Group Consulting Engineers (Ottawa)

Order Date: 29-Aug-2024

Client PO:

Project Description: PE6214

Analysis Summary Table

Analysis	Method Reference/Description	Extraction Date	Analysis Date
BTEX by P&T GC-MS	EPA 8260 - P&T GC-MS	3-Sep-24	3-Sep-24
pH, soil	EPA 150.1 - pH probe @ 25 °C, CaCl buffered ext.	4-Sep-24	4-Sep-24
PHC F1	CWS Tier 1 - P&T GC-FID	3-Sep-24	3-Sep-24
PHCs F2 to F4	CWS Tier 1 - GC-FID, extraction	31-Aug-24	3-Sep-24
REG 153: Metals by ICP/MS, soil	EPA 6020 - Digestion - ICP-MS	3-Sep-24	3-Sep-24
REG 153: PAHs by GC-MS	EPA 8270 - GC-MS, extraction	4-Sep-24	4-Sep-24
REG 153: VOCs by P&T GC/MS	EPA 8260 - P&T GC-MS	3-Sep-24	3-Sep-24
Solids, %	CWS Tier 1 - Gravimetric	30-Aug-24	3-Sep-24

Certificate of Analysis

Report Date: 05-Sep-2024

Client: Paterson Group Consulting Engineers (Ottawa)

Order Date: 29-Aug-2024

Client PO:

Project Description: PE6214

Client ID:	BH1-24-SS5	BH2-24-SS5	BH3-24-SS3	BH4-24-SS2	-	-
Sample Date:	28-Aug-24 00:00	28-Aug-24 00:00	28-Aug-24 00:00	28-Aug-24 00:00	-	-
Sample ID:	2435485-02	2435485-03	2435485-05	2435485-07	-	-
Matrix:	Soil	Soil	Soil	Soil	-	-
MDL/Units						

Physical Characteristics

% Solids	0.1 % by Wt.	61.2	84.9	91.0	91.0	-	-
----------	--------------	------	------	------	------	---	---

General Inorganics

pH	0.05 pH Units	-	7.00	-	7.22	-	-
----	---------------	---	------	---	------	---	---

Metals

Antimony	1.0 ug/g	<1.0	<1.0	<1.0	<1.0	-	-
Arsenic	1.0 ug/g	3.3	2.1	1.8	1.6	-	-
Barium	1.0 ug/g	272	28.3	14.4	24.6	-	-
Beryllium	0.5 ug/g	0.8	<0.5	<0.5	<0.5	-	-
Boron	5.0 ug/g	7.1	<5.0	<5.0	<5.0	-	-
Cadmium	0.5 ug/g	<0.5	<0.5	<0.5	<0.5	-	-
Chromium	5.0 ug/g	112	12.8	12.7	13.2	-	-
Cobalt	1.0 ug/g	19.8	3.9	3.3	3.0	-	-
Copper	5.0 ug/g	40.7	10.2	6.0	<5.0	-	-
Lead	1.0 ug/g	8.5	7.4	1.5	2.6	-	-
Molybdenum	1.0 ug/g	<1.0	<1.0	<1.0	<1.0	-	-
Nickel	5.0 ug/g	58.3	8.5	6.6	6.1	-	-
Selenium	1.0 ug/g	<1.0	<1.0	<1.0	<1.0	-	-
Silver	0.3 ug/g	<0.3	<0.3	<0.3	<0.3	-	-
Thallium	1.0 ug/g	<1.0	<1.0	<1.0	<1.0	-	-
Uranium	1.0 ug/g	1.3	<1.0	<1.0	<1.0	-	-
Vanadium	10.0 ug/g	91.4	19.5	18.4	17.5	-	-
Zinc	20.0 ug/g	107	<20.0	<20.0	<20.0	-	-

Volatiles

Acetone	0.50 ug/g	-	<0.50	-	<0.50	-	-
Benzene	0.02 ug/g	-	<0.02	-	<0.02	-	-

Certificate of Analysis

Report Date: 05-Sep-2024

Client: Paterson Group Consulting Engineers (Ottawa)

Order Date: 29-Aug-2024

Client PO:

Project Description: PE6214

Client ID:	BH1-24-SS5	BH2-24-SS5	BH3-24-SS3	BH4-24-SS2	-	-
Sample Date:	28-Aug-24 00:00	28-Aug-24 00:00	28-Aug-24 00:00	28-Aug-24 00:00	-	-
Sample ID:	2435485-02	2435485-03	2435485-05	2435485-07	-	-
Matrix:	Soil	Soil	Soil	Soil	-	-
MDL/Units						

Volatiles

	0.05 ug/g	-	<0.05	-	<0.05	-	-
Bromodichloromethane	0.05 ug/g	-	<0.05	-	<0.05	-	-
Bromoform	0.05 ug/g	-	<0.05	-	<0.05	-	-
Bromomethane	0.05 ug/g	-	<0.05	-	<0.05	-	-
Carbon Tetrachloride	0.05 ug/g	-	<0.05	-	<0.05	-	-
Chlorobenzene	0.05 ug/g	-	<0.05	-	<0.05	-	-
Chloroform	0.05 ug/g	-	<0.05	-	<0.05	-	-
Dibromochloromethane	0.05 ug/g	-	<0.05	-	<0.05	-	-
Dichlorodifluoromethane	0.05 ug/g	-	<0.05	-	<0.05	-	-
1,2-Dichlorobenzene	0.05 ug/g	-	<0.05	-	<0.05	-	-
1,3-Dichlorobenzene	0.05 ug/g	-	<0.05	-	<0.05	-	-
1,4-Dichlorobenzene	0.05 ug/g	-	<0.05	-	<0.05	-	-
1,1-Dichloroethane	0.05 ug/g	-	<0.05	-	<0.05	-	-
1,2-Dichloroethane	0.05 ug/g	-	<0.05	-	<0.05	-	-
1,1-Dichloroethylene	0.05 ug/g	-	<0.05	-	<0.05	-	-
cis-1,2-Dichloroethylene	0.05 ug/g	-	<0.05	-	<0.05	-	-
trans-1,2-Dichloroethylene	0.05 ug/g	-	<0.05	-	<0.05	-	-
1,2-Dichloropropane	0.05 ug/g	-	<0.05	-	<0.05	-	-
cis-1,3-Dichloropropylene	0.05 ug/g	-	<0.05	-	<0.05	-	-
trans-1,3-Dichloropropylene	0.05 ug/g	-	<0.05	-	<0.05	-	-
1,3-Dichloropropene, total	0.05 ug/g	-	<0.05	-	<0.05	-	-
Ethylene dibromide (dibromoethane,	0.05 ug/g	-	<0.05	-	<0.05	-	-
Ethylbenzene	0.05 ug/g	-	<0.05	-	<0.05	-	-
Hexane	0.05 ug/g	-	<0.05	-	<0.05	-	-
Methyl Ethyl Ketone (2-Butanone)	0.50 ug/g	-	<0.50	-	<0.50	-	-
Methyl Isobutyl Ketone	0.50 ug/g	-	<0.50	-	<0.50	-	-

Certificate of Analysis

Report Date: 05-Sep-2024

Client: Paterson Group Consulting Engineers (Ottawa)

Order Date: 29-Aug-2024

Client PO:

Project Description: PE6214

Client ID:	BH1-24-SS5	BH2-24-SS5	BH3-24-SS3	BH4-24-SS2	-	-
Sample Date:	28-Aug-24 00:00	28-Aug-24 00:00	28-Aug-24 00:00	28-Aug-24 00:00	-	-
Sample ID:	2435485-02	2435485-03	2435485-05	2435485-07	-	-
Matrix:	Soil	Soil	Soil	Soil	-	-
MDL/Units						

Volatiles

Methyl tert-butyl ether	0.05 ug/g	-	<0.05	-	<0.05	-	-
Methylene Chloride	0.05 ug/g	-	<0.05	-	<0.05	-	-
Styrene	0.05 ug/g	-	<0.05	-	<0.05	-	-
1,1,1,2-Tetrachloroethane	0.05 ug/g	-	<0.05	-	<0.05	-	-
1,1,2,2-Tetrachloroethane	0.05 ug/g	-	<0.05	-	<0.05	-	-
Tetrachloroethylene	0.05 ug/g	-	<0.05	-	<0.05	-	-
Toluene	0.05 ug/g	-	<0.05	-	<0.05	-	-
1,1,1-Trichloroethane	0.05 ug/g	-	<0.05	-	<0.05	-	-
1,1,2-Trichloroethane	0.05 ug/g	-	<0.05	-	<0.05	-	-
Trichloroethylene	0.05 ug/g	-	<0.05	-	<0.05	-	-
Trichlorofluoromethane	0.05 ug/g	-	<0.05	-	<0.05	-	-
Vinyl chloride	0.02 ug/g	-	<0.02	-	<0.02	-	-
m,p-Xylenes	0.05 ug/g	-	<0.05	-	<0.05	-	-
o-Xylene	0.05 ug/g	-	<0.05	-	<0.05	-	-
Xylenes, total	0.05 ug/g	-	<0.05	-	<0.05	-	-
Dibromofluoromethane	Surrogate	-	79.6%	-	73.6%	-	-
Toluene-d8	Surrogate	-	125%	-	116%	-	-
4-Bromofluorobenzene	Surrogate	-	115%	-	108%	-	-
Benzene	0.02 ug/g	<0.02	-	<0.02	-	-	-
Ethylbenzene	0.05 ug/g	<0.05	-	<0.05	-	-	-
Toluene	0.05 ug/g	<0.05	-	<0.05	-	-	-
m,p-Xylenes	0.05 ug/g	<0.05	-	<0.05	-	-	-
o-Xylene	0.05 ug/g	<0.05	-	<0.05	-	-	-
Xylenes, total	0.05 ug/g	<0.05	-	<0.05	-	-	-
Toluene-d8	Surrogate	134%	-	117%	-	-	-

Certificate of Analysis

Report Date: 05-Sep-2024

Client: Paterson Group Consulting Engineers (Ottawa)

Order Date: 29-Aug-2024

Client PO:

Project Description: PE6214

Client ID:	BH1-24-SS5	BH2-24-SS5	BH3-24-SS3	BH4-24-SS2	-	-
Sample Date:	28-Aug-24 00:00	28-Aug-24 00:00	28-Aug-24 00:00	28-Aug-24 00:00	-	-
Sample ID:	2435485-02	2435485-03	2435485-05	2435485-07	-	-
Matrix:	Soil	Soil	Soil	Soil	-	-
MDL/Units						

Hydrocarbons

F1 PHCs (C6-C10)	7 ug/g	<7	<7	<7	<7	-	-
F2 PHCs (C10-C16)	4 ug/g	49	403	<4	<4	-	-
F3 PHCs (C16-C34)	8 ug/g	55	335	<8	<8	-	-
F4 PHCs (C34-C50)	6 ug/g	29	<6	<6	<6	-	-

Semi-Volatiles

Acenaphthene	0.02 ug/g	-	0.08	-	-	-	-
Acenaphthylene	0.02 ug/g	-	<0.02	-	-	-	-
Anthracene	0.02 ug/g	-	<0.02	-	-	-	-
Benzo [a] anthracene	0.02 ug/g	-	<0.02	-	-	-	-
Benzo [a] pyrene	0.02 ug/g	-	<0.02	-	-	-	-
Benzo [b] fluoranthene	0.02 ug/g	-	<0.02	-	-	-	-
Benzo [g,h,i] perylene	0.02 ug/g	-	<0.02	-	-	-	-
Benzo [k] fluoranthene	0.02 ug/g	-	<0.02	-	-	-	-
Chrysene	0.02 ug/g	-	<0.02	-	-	-	-
Dibenzo [a,h] anthracene	0.02 ug/g	-	<0.02	-	-	-	-
Fluoranthene	0.02 ug/g	-	<0.02	-	-	-	-
Fluorene	0.02 ug/g	-	0.14	-	-	-	-
Indeno [1,2,3-cd] pyrene	0.02 ug/g	-	<0.02	-	-	-	-
1-Methylnaphthalene	0.02 ug/g	-	<0.02	-	-	-	-
2-Methylnaphthalene	0.02 ug/g	-	<0.02	-	-	-	-
Methylnaphthalene (1&2)	0.04 ug/g	-	<0.04	-	-	-	-
Naphthalene	0.01 ug/g	-	<0.01	-	-	-	-
Phenanthrene	0.02 ug/g	-	0.22	-	-	-	-
Pyrene	0.02 ug/g	-	<0.02	-	-	-	-
2-Fluorobiphenyl	Surrogate	-	64.0%	-	-	-	-

Certificate of Analysis

Report Date: 05-Sep-2024

Client: **Paterson Group Consulting Engineers (Ottawa)**

Order Date: 29-Aug-2024

Client PO:

Project Description: **PE6214**

Client ID:	BH1-24-SS5	BH2-24-SS5	BH3-24-SS3	BH4-24-SS2	-	-
Sample Date:	28-Aug-24 00:00	28-Aug-24 00:00	28-Aug-24 00:00	28-Aug-24 00:00	-	-
Sample ID:	2435485-02	2435485-03	2435485-05	2435485-07	-	-
Matrix:	Soil	Soil	Soil	Soil	-	-
MDL/Units						

Semi-Volatiles

Terphenyl-d14	Surrogate	-	84.3%	-	-	-	-
---------------	-----------	---	-------	---	---	---	---

Certificate of Analysis

Report Date: 05-Sep-2024

Client: **Paterson Group Consulting Engineers (Ottawa)**

Order Date: 29-Aug-2024

Client PO:

Project Description: PE6214

Client ID:	BH5-24-SS5	DUP				
Sample Date:	28-Aug-24 00:00	28-Aug-24 00:00			-	-
Sample ID:	2435485-10	2435485-11				
Matrix:	Soil	Soil				
MDL/Units						

Physical Characteristics

% Solids	0.1 % by Wt.	66.1	85.2	-	-	-	-
----------	--------------	------	------	---	---	---	---

Metals

Antimony	1.0 ug/g	<1.0	<1.0	-	-	-	-
Arsenic	1.0 ug/g	3.6	2.1	-	-	-	-
Barium	1.0 ug/g	286	32.4	-	-	-	-
Beryllium	0.5 ug/g	0.8	<0.5	-	-	-	-
Boron	5.0 ug/g	7.6	<5.0	-	-	-	-
Cadmium	0.5 ug/g	<0.5	<0.5	-	-	-	-
Chromium	5.0 ug/g	129	13.5	-	-	-	-
Cobalt	1.0 ug/g	23.2	4.1	-	-	-	-
Copper	5.0 ug/g	47.5	11.2	-	-	-	-
Lead	1.0 ug/g	8.3	7.2	-	-	-	-
Molybdenum	1.0 ug/g	<1.0	<1.0	-	-	-	-
Nickel	5.0 ug/g	67.6	9.4	-	-	-	-
Selenium	1.0 ug/g	<1.0	<1.0	-	-	-	-
Silver	0.3 ug/g	<0.3	<0.3	-	-	-	-
Thallium	1.0 ug/g	<1.0	<1.0	-	-	-	-
Uranium	1.0 ug/g	1.7	<1.0	-	-	-	-
Vanadium	10.0 ug/g	103	20.8	-	-	-	-
Zinc	20.0 ug/g	118	20.8	-	-	-	-

Volatiles

Acetone	0.50 ug/g	<0.50	<0.50	-	-	-	-
Benzene	0.02 ug/g	<0.02	<0.02	-	-	-	-
Bromodichloromethane	0.05 ug/g	<0.05	<0.05	-	-	-	-
Bromoform	0.05 ug/g	<0.05	<0.05	-	-	-	-

Certificate of Analysis

Report Date: 05-Sep-2024

Client: **Paterson Group Consulting Engineers (Ottawa)**

Order Date: 29-Aug-2024

Client PO:

Project Description: PE6214

Client ID:	BH5-24-SS5	DUP				
Sample Date:	28-Aug-24 00:00	28-Aug-24 00:00				
Sample ID:	2435485-10	2435485-11				
Matrix:	Soil	Soil				
MDL/Units						

Volatiles

Bromomethane	0.05 ug/g	<0.05	<0.05	-	-	-	-
Carbon Tetrachloride	0.05 ug/g	<0.05	<0.05	-	-	-	-
Chlorobenzene	0.05 ug/g	<0.05	<0.05	-	-	-	-
Chloroform	0.05 ug/g	<0.05	<0.05	-	-	-	-
Dibromochloromethane	0.05 ug/g	<0.05	<0.05	-	-	-	-
Dichlorodifluoromethane	0.05 ug/g	<0.05	<0.05	-	-	-	-
1,2-Dichlorobenzene	0.05 ug/g	<0.05	<0.05	-	-	-	-
1,3-Dichlorobenzene	0.05 ug/g	<0.05	<0.05	-	-	-	-
1,4-Dichlorobenzene	0.05 ug/g	<0.05	<0.05	-	-	-	-
1,1-Dichloroethane	0.05 ug/g	<0.05	<0.05	-	-	-	-
1,2-Dichloroethane	0.05 ug/g	<0.05	<0.05	-	-	-	-
1,1-Dichloroethylene	0.05 ug/g	<0.05	<0.05	-	-	-	-
cis-1,2-Dichloroethylene	0.05 ug/g	<0.05	<0.05	-	-	-	-
trans-1,2-Dichloroethylene	0.05 ug/g	<0.05	<0.05	-	-	-	-
1,2-Dichloropropane	0.05 ug/g	<0.05	<0.05	-	-	-	-
cis-1,3-Dichloropropylene	0.05 ug/g	<0.05	<0.05	-	-	-	-
trans-1,3-Dichloropropylene	0.05 ug/g	<0.05	<0.05	-	-	-	-
1,3-Dichloropropene, total	0.05 ug/g	<0.05	<0.05	-	-	-	-
Ethylbenzene	0.05 ug/g	<0.05	<0.05	-	-	-	-
Ethylene dibromide (dibromoethane,	0.05 ug/g	<0.05	<0.05	-	-	-	-
Hexane	0.05 ug/g	<0.05	<0.05	-	-	-	-
Methyl Ethyl Ketone (2-Butanone)	0.50 ug/g	<0.50	<0.50	-	-	-	-
Methyl Isobutyl Ketone	0.50 ug/g	<0.50	<0.50	-	-	-	-
Methyl tert-butyl ether	0.05 ug/g	<0.05	<0.05	-	-	-	-
Methylene Chloride	0.05 ug/g	<0.05	<0.05	-	-	-	-

Certificate of Analysis

Report Date: 05-Sep-2024

Client: Paterson Group Consulting Engineers (Ottawa)

Order Date: 29-Aug-2024

Client PO:

Project Description: PE6214

Client ID:	BH5-24-SS5	DUP				
Sample Date:	28-Aug-24 00:00	28-Aug-24 00:00			-	-
Sample ID:	2435485-10	2435485-11				
Matrix:	Soil	Soil				
MDL/Units						

Volatiles

Styrene	0.05 ug/g	<0.05	<0.05	-	-	-	-
1,1,1,2-Tetrachloroethane	0.05 ug/g	<0.05	<0.05	-	-	-	-
1,1,2,2-Tetrachloroethane	0.05 ug/g	<0.05	<0.05	-	-	-	-
Tetrachloroethylene	0.05 ug/g	<0.05	<0.05	-	-	-	-
Toluene	0.05 ug/g	<0.05	<0.05	-	-	-	-
1,1,1-Trichloroethane	0.05 ug/g	<0.05	<0.05	-	-	-	-
1,1,2-Trichloroethane	0.05 ug/g	<0.05	<0.05	-	-	-	-
Trichloroethylene	0.05 ug/g	<0.05	<0.05	-	-	-	-
Trichlorofluoromethane	0.05 ug/g	<0.05	<0.05	-	-	-	-
Vinyl chloride	0.02 ug/g	<0.02	<0.02	-	-	-	-
m,p-Xylenes	0.05 ug/g	<0.05	<0.05	-	-	-	-
o-Xylene	0.05 ug/g	<0.05	<0.05	-	-	-	-
Xylenes, total	0.05 ug/g	<0.05	<0.05	-	-	-	-
Toluene-d8	Surrogate	143%	121%	-	-	-	-
Dibromofluoromethane	Surrogate	92.9%	80.3%	-	-	-	-
4-Bromofluorobenzene	Surrogate	140%	109%	-	-	-	-

Hydrocarbons

F1 PHCs (C6-C10)	7 ug/g	<7	18	-	-	-	-
F2 PHCs (C10-C16)	4 ug/g	<4	359	-	-	-	-
F3 PHCs (C16-C34)	8 ug/g	<8	303	-	-	-	-
F4 PHCs (C34-C50)	6 ug/g	<6	<6	-	-	-	-

Semi-Volatiles

Acenaphthene	0.02 ug/g	<0.02	0.07	-	-	-	-
Acenaphthylene	0.02 ug/g	<0.02	<0.02	-	-	-	-
Anthracene	0.02 ug/g	<0.02	<0.02	-	-	-	-

Certificate of Analysis

Report Date: 05-Sep-2024

Client: Paterson Group Consulting Engineers (Ottawa)

Order Date: 29-Aug-2024

Client PO:

Project Description: PE6214

Client ID:	BH5-24-SS5	DUP				
Sample Date:	28-Aug-24 00:00	28-Aug-24 00:00				
Sample ID:	2435485-10	2435485-11				
Matrix:	Soil	Soil				
MDL/Units						

Semi-Volatiles

Benzo [a] anthracene	0.02 ug/g	<0.02	<0.02	-	-	-	-
Benzo [a] pyrene	0.02 ug/g	<0.02	<0.02	-	-	-	-
Benzo [b] fluoranthene	0.02 ug/g	<0.02	<0.02	-	-	-	-
Benzo [g,h,i] perylene	0.02 ug/g	<0.02	<0.02	-	-	-	-
Benzo [k] fluoranthene	0.02 ug/g	<0.02	<0.02	-	-	-	-
Chrysene	0.02 ug/g	<0.02	<0.02	-	-	-	-
Dibenzo [a,h] anthracene	0.02 ug/g	<0.02	<0.02	-	-	-	-
Fluoranthene	0.02 ug/g	<0.02	<0.02	-	-	-	-
Fluorene	0.02 ug/g	<0.02	0.12	-	-	-	-
Indeno [1,2,3-cd] pyrene	0.02 ug/g	<0.02	<0.02	-	-	-	-
1-Methylnaphthalene	0.02 ug/g	<0.02	<0.02	-	-	-	-
2-Methylnaphthalene	0.02 ug/g	<0.02	<0.02	-	-	-	-
Methylnaphthalene (1&2)	0.04 ug/g	<0.04	<0.04	-	-	-	-
Naphthalene	0.01 ug/g	<0.01	<0.01	-	-	-	-
Phenanthrene	0.02 ug/g	<0.02	0.18	-	-	-	-
Pyrene	0.02 ug/g	<0.02	<0.02	-	-	-	-
2-Fluorobiphenyl	Surrogate	53.1%	66.4%	-	-	-	-
Terphenyl-d14	Surrogate	70.6%	77.5%	-	-	-	-

Certificate of Analysis

Report Date: 05-Sep-2024

Client: **Paterson Group Consulting Engineers (Ottawa)**

Order Date: 29-Aug-2024

Client PO:

Project Description: **PE6214**

Method Quality Control: Blank

Analyte	Result	Reporting Limit	Units	%REC	%REC Limit	RPD	RPD Limit	Notes
Hydrocarbons								
F1 PHCs (C6-C10)	ND	7	ug/g					
F2 PHCs (C10-C16)	ND	4	ug/g					
F3 PHCs (C16-C34)	ND	8	ug/g					
F4 PHCs (C34-C50)	ND	6	ug/g					
Metals								
Antimony	ND	1.0	ug/g					
Arsenic	ND	1.0	ug/g					
Barium	ND	1.0	ug/g					
Beryllium	ND	0.5	ug/g					
Boron	ND	5.0	ug/g					
Cadmium	ND	0.5	ug/g					
Chromium	ND	5.0	ug/g					
Cobalt	ND	1.0	ug/g					
Copper	ND	5.0	ug/g					
Lead	ND	1.0	ug/g					
Molybdenum	ND	1.0	ug/g					
Nickel	ND	5.0	ug/g					
Selenium	ND	1.0	ug/g					
Silver	ND	0.3	ug/g					
Thallium	ND	1.0	ug/g					
Uranium	ND	1.0	ug/g					
Vanadium	ND	10.0	ug/g					
Zinc	ND	20.0	ug/g					
Semi-Volatiles								
Acenaphthene	ND	0.02	ug/g					
Acenaphthylene	ND	0.02	ug/g					
Anthracene	ND	0.02	ug/g					
Benzo [a] anthracene	ND	0.02	ug/g					
Benzo [a] pyrene	ND	0.02	ug/g					
Benzo [b] fluoranthene	ND	0.02	ug/g					
Benzo [g,h,i] perylene	ND	0.02	ug/g					
Benzo [k] fluoranthene	ND	0.02	ug/g					

Certificate of Analysis

Report Date: 05-Sep-2024

Client: **Paterson Group Consulting Engineers (Ottawa)**

Order Date: 29-Aug-2024

Client PO:

Project Description: **PE6214**

Method Quality Control: Blank

Analyte	Result	Reporting Limit	Units	%REC	%REC Limit	RPD	RPD Limit	Notes
Chrysene	ND	0.02	ug/g					
Dibenzo [a,h] anthracene	ND	0.02	ug/g					
Fluoranthene	ND	0.02	ug/g					
Fluorene	ND	0.02	ug/g					
Indeno [1,2,3-cd] pyrene	ND	0.02	ug/g					
1-Methylnaphthalene	ND	0.02	ug/g					
2-Methylnaphthalene	ND	0.02	ug/g					
Methylnaphthalene (1&2)	ND	0.04	ug/g					
Naphthalene	ND	0.01	ug/g					
Phenanthrene	ND	0.02	ug/g					
Pyrene	ND	0.02	ug/g					
<i>Surrogate: 2-Fluorobiphenyl</i>	<i>0.902</i>		%	<i>67.7</i>	<i>50-140</i>			
<i>Surrogate: Terphenyl-d14</i>	<i>1.35</i>		%	<i>101</i>	<i>50-140</i>			
Volatiles								
Acetone	ND	0.50	ug/g					
Benzene	ND	0.02	ug/g					
Bromodichloromethane	ND	0.05	ug/g					
Bromoform	ND	0.05	ug/g					
Bromomethane	ND	0.05	ug/g					
Carbon Tetrachloride	ND	0.05	ug/g					
Chlorobenzene	ND	0.05	ug/g					
Chloroform	ND	0.05	ug/g					
Dibromochloromethane	ND	0.05	ug/g					
Dichlorodifluoromethane	ND	0.05	ug/g					
1,2-Dichlorobenzene	ND	0.05	ug/g					
1,3-Dichlorobenzene	ND	0.05	ug/g					
1,4-Dichlorobenzene	ND	0.05	ug/g					
1,1-Dichloroethane	ND	0.05	ug/g					
1,2-Dichloroethane	ND	0.05	ug/g					
1,1-Dichloroethylene	ND	0.05	ug/g					
cis-1,2-Dichloroethylene	ND	0.05	ug/g					
trans-1,2-Dichloroethylene	ND	0.05	ug/g					

Certificate of Analysis

Report Date: 05-Sep-2024

Client: **Paterson Group Consulting Engineers (Ottawa)**

Order Date: 29-Aug-2024

Client PO:

Project Description: PE6214

Method Quality Control: Blank

Analyte	Result	Reporting Limit	Units	%REC	%REC Limit	RPD	RPD Limit	Notes
1,2-Dichloropropane	ND	0.05	ug/g					
cis-1,3-Dichloropropylene	ND	0.05	ug/g					
trans-1,3-Dichloropropylene	ND	0.05	ug/g					
1,3-Dichloropropene, total	ND	0.05	ug/g					
Ethylbenzene	ND	0.05	ug/g					
Ethylene dibromide (dibromoethane, 1,2-)	ND	0.05	ug/g					
Hexane	ND	0.05	ug/g					
Methyl Ethyl Ketone (2-Butanone)	ND	0.50	ug/g					
Methyl Isobutyl Ketone	ND	0.50	ug/g					
Methyl tert-butyl ether	ND	0.05	ug/g					
Methylene Chloride	ND	0.05	ug/g					
Styrene	ND	0.05	ug/g					
1,1,1,2-Tetrachloroethane	ND	0.05	ug/g					
1,1,2,2-Tetrachloroethane	ND	0.05	ug/g					
Tetrachloroethylene	ND	0.05	ug/g					
Toluene	ND	0.05	ug/g					
1,1,1-Trichloroethane	ND	0.05	ug/g					
1,1,2-Trichloroethane	ND	0.05	ug/g					
Trichloroethylene	ND	0.05	ug/g					
Trichlorofluoromethane	ND	0.05	ug/g					
Vinyl chloride	ND	0.02	ug/g					
m,p-Xylenes	ND	0.05	ug/g					
o-Xylene	ND	0.05	ug/g					
Xylenes, total	ND	0.05	ug/g					
<i>Surrogate: 4-Bromofluorobenzene</i>	<i>8.83</i>		%	<i>110</i>	<i>50-140</i>			
<i>Surrogate: Dibromofluoromethane</i>	<i>5.56</i>		%	<i>69.6</i>	<i>50-140</i>			
<i>Surrogate: Toluene-d8</i>	<i>8.59</i>		%	<i>107</i>	<i>50-140</i>			
Benzene	ND	0.02	ug/g					
Ethylbenzene	ND	0.05	ug/g					
Toluene	ND	0.05	ug/g					
m,p-Xylenes	ND	0.05	ug/g					
o-Xylene	ND	0.05	ug/g					

Certificate of Analysis

Report Date: 05-Sep-2024

Client: **Paterson Group Consulting Engineers (Ottawa)**

Order Date: 29-Aug-2024

Client PO:

Project Description: **PE6214**

Method Quality Control: Blank

Analyte	Result	Reporting Limit	Units	%REC	%REC Limit	RPD	RPD Limit	Notes
Xylenes, total	ND	0.05	ug/g					
Surrogate: Toluene-d8	8.59		%	107	50-140			

Certificate of Analysis

Report Date: 05-Sep-2024

Client: Paterson Group Consulting Engineers (Ottawa)

Order Date: 29-Aug-2024

Client PO:

Project Description: PE6214

Method Quality Control: Duplicate

Analyte	Result	Reporting Limit	Units	Source Result	%REC	%REC Limit	RPD	RPD Limit	Notes
General Inorganics									
pH	7.34	0.05	pH Units	7.35			0.1	2.3	
Hydrocarbons									
F1 PHCs (C6-C10)	ND	7	ug/g	ND			NC	40	
F2 PHCs (C10-C16)	27	4	ug/g	28			3.5	30	
F3 PHCs (C16-C34)	44	8	ug/g	39			13.3	30	
F4 PHCs (C34-C50)	24	6	ug/g	7			NC	30	
Metals									
Antimony	ND	1.0	ug/g	ND			NC	30	
Arsenic	3.0	1.0	ug/g	3.0			2.4	30	
Barium	57.8	1.0	ug/g	74.9			25.7	30	
Beryllium	ND	0.5	ug/g	ND			NC	30	
Boron	ND	5.0	ug/g	ND			NC	30	
Cadmium	ND	0.5	ug/g	ND			NC	30	
Chromium	8.0	5.0	ug/g	7.9			0.8	30	
Cobalt	2.2	1.0	ug/g	2.2			0.8	30	
Copper	6.7	5.0	ug/g	7.3			8.1	30	
Lead	11.5	1.0	ug/g	11.4			0.8	30	
Molybdenum	ND	1.0	ug/g	1.1			NC	30	
Nickel	5.9	5.0	ug/g	6.3			5.9	30	
Selenium	ND	1.0	ug/g	ND			NC	30	
Silver	ND	0.3	ug/g	ND			NC	30	
Thallium	ND	1.0	ug/g	ND			NC	30	
Uranium	ND	1.0	ug/g	ND			NC	30	
Vanadium	14.0	10.0	ug/g	13.7			2.2	30	
Zinc	29.6	20.0	ug/g	31.7			7.1	30	
Physical Characteristics									
% Solids	67.6	0.1	% by Wt.	66.1			2.2	25	
Semi-Volatiles									
Acenaphthene	ND	0.02	ug/g	ND			NC	40	
Acenaphthylene	ND	0.02	ug/g	ND			NC	40	

Certificate of Analysis

Report Date: 05-Sep-2024

Client: **Paterson Group Consulting Engineers (Ottawa)**

Order Date: 29-Aug-2024

Client PO:

Project Description: **PE6214**

Method Quality Control: Duplicate

Analyte	Result	Reporting Limit	Units	Source Result	%REC	%REC Limit	RPD	RPD Limit	Notes
Anthracene	ND	0.02	ug/g	ND			NC	40	
Benzo [a] anthracene	ND	0.02	ug/g	ND			NC	40	
Benzo [a] pyrene	ND	0.02	ug/g	ND			NC	40	
Benzo [b] fluoranthene	ND	0.02	ug/g	ND			NC	40	
Benzo [g,h,i] perylene	ND	0.02	ug/g	ND			NC	40	
Benzo [k] fluoranthene	ND	0.02	ug/g	ND			NC	40	
Chrysene	ND	0.02	ug/g	ND			NC	40	
Dibenzo [a,h] anthracene	ND	0.02	ug/g	ND			NC	40	
Fluoranthene	ND	0.02	ug/g	ND			NC	40	
Fluorene	ND	0.02	ug/g	ND			NC	40	
Indeno [1,2,3-cd] pyrene	ND	0.02	ug/g	ND			NC	40	
1-Methylnaphthalene	ND	0.02	ug/g	ND			NC	40	
2-Methylnaphthalene	ND	0.02	ug/g	ND			NC	40	
Naphthalene	ND	0.01	ug/g	ND			NC	40	
Phenanthrene	ND	0.02	ug/g	ND			NC	40	
Pyrene	ND	0.02	ug/g	ND			NC	40	
<i>Surrogate: 2-Fluorobiphenyl</i>	<i>0.926</i>		%		<i>59.4</i>	<i>50-140</i>			
<i>Surrogate: Terphenyl-d14</i>	<i>1.46</i>		%		<i>93.9</i>	<i>50-140</i>			
Volatiles									
Acetone	ND	0.50	ug/g	ND			NC	50	
Benzene	ND	0.02	ug/g	ND			NC	50	
Bromodichloromethane	ND	0.05	ug/g	ND			NC	50	
Bromoform	ND	0.05	ug/g	ND			NC	50	
Bromomethane	ND	0.05	ug/g	ND			NC	50	
Carbon Tetrachloride	ND	0.05	ug/g	ND			NC	50	
Chlorobenzene	ND	0.05	ug/g	ND			NC	50	
Chloroform	ND	0.05	ug/g	ND			NC	50	
Dibromochloromethane	ND	0.05	ug/g	ND			NC	50	
Dichlorodifluoromethane	ND	0.05	ug/g	ND			NC	50	
1,2-Dichlorobenzene	ND	0.05	ug/g	ND			NC	50	
1,3-Dichlorobenzene	ND	0.05	ug/g	ND			NC	50	

Certificate of Analysis

Report Date: 05-Sep-2024

Client: Paterson Group Consulting Engineers (Ottawa)

Order Date: 29-Aug-2024

Client PO:

Project Description: PE6214

Method Quality Control: Duplicate

Analyte	Result	Reporting Limit	Units	Source Result	%REC	%REC Limit	RPD	RPD Limit	Notes
1,4-Dichlorobenzene	ND	0.05	ug/g	ND			NC	50	
1,1-Dichloroethane	ND	0.05	ug/g	ND			NC	50	
1,2-Dichloroethane	ND	0.05	ug/g	ND			NC	50	
1,1-Dichloroethylene	ND	0.05	ug/g	ND			NC	50	
cis-1,2-Dichloroethylene	ND	0.05	ug/g	ND			NC	50	
trans-1,2-Dichloroethylene	ND	0.05	ug/g	ND			NC	50	
1,2-Dichloropropane	ND	0.05	ug/g	ND			NC	50	
cis-1,3-Dichloropropylene	ND	0.05	ug/g	ND			NC	50	
trans-1,3-Dichloropropylene	ND	0.05	ug/g	ND			NC	50	
Ethylbenzene	ND	0.05	ug/g	ND			NC	50	
Ethylene dibromide (dibromoethane, 1,2-)	ND	0.05	ug/g	ND			NC	50	
Hexane	ND	0.05	ug/g	ND			NC	50	
Methyl Ethyl Ketone (2-Butanone)	ND	0.50	ug/g	ND			NC	50	
Methyl Isobutyl Ketone	ND	0.50	ug/g	ND			NC	50	
Methyl tert-butyl ether	ND	0.05	ug/g	ND			NC	50	
Methylene Chloride	ND	0.05	ug/g	ND			NC	50	
Styrene	ND	0.05	ug/g	ND			NC	50	
1,1,1,2-Tetrachloroethane	ND	0.05	ug/g	ND			NC	50	
1,1,2,2-Tetrachloroethane	ND	0.05	ug/g	ND			NC	50	
Tetrachloroethylene	ND	0.05	ug/g	ND			NC	50	
Toluene	ND	0.05	ug/g	ND			NC	50	
1,1,1-Trichloroethane	ND	0.05	ug/g	ND			NC	50	
1,1,2-Trichloroethane	ND	0.05	ug/g	ND			NC	50	
Trichloroethylene	ND	0.05	ug/g	ND			NC	50	
Trichlorofluoromethane	ND	0.05	ug/g	ND			NC	50	
Vinyl chloride	ND	0.02	ug/g	ND			NC	50	
m,p-Xylenes	ND	0.05	ug/g	ND			NC	50	
o-Xylene	ND	0.05	ug/g	ND			NC	50	
Surrogate: 4-Bromofluorobenzene	10.8		%		116	50-140			
Surrogate: Dibromofluoromethane	7.14		%		76.3	50-140			
Surrogate: Toluene-d8	11.1		%		119	50-140			

Certificate of Analysis

Report Date: 05-Sep-2024

Client: **Paterson Group Consulting Engineers (Ottawa)**

Order Date: 29-Aug-2024

Client PO:

Project Description: **PE6214**

Method Quality Control: Duplicate

Analyte	Result	Reporting Limit	Units	Source Result	%REC	%REC Limit	RPD	RPD Limit	Notes
Benzene	ND	0.02	ug/g	ND			NC	50	
Ethylbenzene	ND	0.05	ug/g	ND			NC	50	
Toluene	ND	0.05	ug/g	ND			NC	50	
m,p-Xylenes	ND	0.05	ug/g	ND			NC	50	
o-Xylene	ND	0.05	ug/g	ND			NC	50	
Surrogate: Toluene-d8	11.1		%		119	50-140			

Certificate of Analysis

Report Date: 05-Sep-2024

Client: Paterson Group Consulting Engineers (Ottawa)

Order Date: 29-Aug-2024

Client PO:

Project Description: PE6214

Method Quality Control: Spike

Analyte	Result	Reporting Limit	Units	Source Result	%REC	%REC Limit	RPD	RPD Limit	Notes
Hydrocarbons									
F1 PHCs (C6-C10)	178	7	ug/g	ND	104	85-115			
F2 PHCs (C10-C16)	112	4	ug/g	28	90.4	60-140			
F3 PHCs (C16-C34)	292	8	ug/g	39	111	60-140			
F4 PHCs (C34-C50)	132	6	ug/g	7	86.3	60-140			
Metals									
Arsenic	46.6	1.0	ug/g	1.2	90.7	70-130			
Barium	72.3	1.0	ug/g	30.0	84.7	70-130			
Beryllium	48.2	0.5	ug/g	ND	96.2	70-130			
Boron	47.4	5.0	ug/g	ND	92.1	70-130			
Cadmium	46.6	0.5	ug/g	ND	93.1	70-130			
Chromium	51.0	5.0	ug/g	ND	95.6	70-130			
Cobalt	47.0	1.0	ug/g	ND	92.1	70-130			
Copper	45.9	5.0	ug/g	ND	85.9	70-130			
Lead	51.2	1.0	ug/g	4.6	93.2	70-130			
Molybdenum	45.0	1.0	ug/g	ND	89.2	70-130			
Nickel	47.6	5.0	ug/g	ND	90.1	70-130			
Selenium	44.9	1.0	ug/g	ND	89.5	70-130			
Silver	43.0	0.3	ug/g	ND	86.1	70-130			
Thallium	45.9	1.0	ug/g	ND	91.7	70-130			
Uranium	50.9	1.0	ug/g	ND	101	70-130			
Vanadium	54.9	10.0	ug/g	ND	98.8	70-130			
Zinc	55.9	20.0	ug/g	ND	86.5	70-130			
Semi-Volatiles									
Acenaphthene	0.168	0.02	ug/g	ND	86.5	50-140			
Acenaphthylene	0.171	0.02	ug/g	ND	87.6	50-140			
Anthracene	0.158	0.02	ug/g	ND	80.9	50-140			
Benzo [a] anthracene	0.137	0.02	ug/g	ND	70.2	50-140			
Benzo [a] pyrene	0.140	0.02	ug/g	ND	72.1	50-140			
Benzo [b] fluoranthene	0.132	0.02	ug/g	ND	67.7	50-140			
Benzo [g,h,i] perylene	0.151	0.02	ug/g	ND	77.5	50-140			

Certificate of Analysis

Report Date: 05-Sep-2024

Client: **Paterson Group Consulting Engineers (Ottawa)**

Order Date: 29-Aug-2024

Client PO:

Project Description: **PE6214**

Method Quality Control: Spike

Analyte	Result	Reporting Limit	Units	Source Result	%REC	%REC Limit	RPD	RPD Limit	Notes
Benzo [k] fluoranthene	0.135	0.02	ug/g	ND	69.1	50-140			
Chrysene	0.154	0.02	ug/g	ND	79.1	50-140			
Dibenzo [a,h] anthracene	0.134	0.02	ug/g	ND	68.9	50-140			
Fluoranthene	0.164	0.02	ug/g	ND	84.4	50-140			
Fluorene	0.152	0.02	ug/g	ND	77.9	50-140			
Indeno [1,2,3-cd] pyrene	0.148	0.02	ug/g	ND	75.7	50-140			
1-Methylnaphthalene	0.126	0.02	ug/g	ND	64.8	50-140			
2-Methylnaphthalene	0.136	0.02	ug/g	ND	69.9	50-140			
Naphthalene	0.166	0.01	ug/g	ND	85.2	50-140			
Phenanthrene	0.171	0.02	ug/g	ND	87.7	50-140			
Pyrene	0.177	0.02	ug/g	ND	91.0	50-140			
<i>Surrogate: 2-Fluorobiphenyl</i>	<i>0.889</i>		%		<i>57.1</i>	<i>50-140</i>			
<i>Surrogate: Terphenyl-d14</i>	<i>1.40</i>		%		<i>89.9</i>	<i>50-140</i>			
Volatiles									
Acetone	6.66	0.50	ug/g	ND	66.6	50-140			
Benzene	3.76	0.02	ug/g	ND	94.0	60-130			
Bromodichloromethane	3.87	0.05	ug/g	ND	96.9	60-130			
Bromoform	3.75	0.05	ug/g	ND	93.7	60-130			
Bromomethane	3.96	0.05	ug/g	ND	99.0	50-140			
Carbon Tetrachloride	4.81	0.05	ug/g	ND	120	60-130			
Chlorobenzene	4.32	0.05	ug/g	ND	108	60-130			
Chloroform	3.63	0.05	ug/g	ND	90.8	60-130			
Dibromochloromethane	4.15	0.05	ug/g	ND	104	60-130			
Dichlorodifluoromethane	4.16	0.05	ug/g	ND	104	50-140			
1,2-Dichlorobenzene	4.43	0.05	ug/g	ND	111	60-130			
1,3-Dichlorobenzene	4.34	0.05	ug/g	ND	109	60-130			
1,4-Dichlorobenzene	3.99	0.05	ug/g	ND	99.8	60-130			
1,1-Dichloroethane	3.94	0.05	ug/g	ND	98.5	60-130			
1,2-Dichloroethane	3.37	0.05	ug/g	ND	84.1	60-130			
1,1-Dichloroethylene	4.39	0.05	ug/g	ND	110	60-130			
cis-1,2-Dichloroethylene	4.22	0.05	ug/g	ND	105	60-130			

Certificate of Analysis

Report Date: 05-Sep-2024

Client: Paterson Group Consulting Engineers (Ottawa)

Order Date: 29-Aug-2024

Client PO:

Project Description: PE6214

Method Quality Control: Spike

Analyte	Result	Reporting Limit	Units	Source Result	%REC	%REC Limit	RPD	RPD Limit	Notes
trans-1,2-Dichloroethylene	4.34	0.05	ug/g	ND	109	60-130			
1,2-Dichloropropane	3.44	0.05	ug/g	ND	86.0	60-130			
cis-1,3-Dichloropropylene	4.45	0.05	ug/g	ND	111	60-130			
trans-1,3-Dichloropropylene	4.54	0.05	ug/g	ND	113	60-130			
Ethylbenzene	4.12	0.05	ug/g	ND	103	60-130			
Ethylene dibromide (dibromoethane, 1,2-)	4.79	0.05	ug/g	ND	120	60-130			
Hexane	3.35	0.05	ug/g	ND	83.6	60-130			
Methyl Ethyl Ketone (2-Butanone)	10.4	0.50	ug/g	ND	104	50-140			
Methyl Isobutyl Ketone	9.51	0.50	ug/g	ND	95.1	50-140			
Methyl tert-butyl ether	10.7	0.05	ug/g	ND	107	50-140			
Methylene Chloride	3.74	0.05	ug/g	ND	93.6	60-130			
Styrene	4.37	0.05	ug/g	ND	109	60-130			
1,1,1,2-Tetrachloroethane	4.68	0.05	ug/g	ND	117	60-130			
1,1,2,2-Tetrachloroethane	4.21	0.05	ug/g	ND	105	60-130			
Tetrachloroethylene	4.67	0.05	ug/g	ND	117	60-130			
Toluene	4.39	0.05	ug/g	ND	110	60-130			
1,1,1-Trichloroethane	4.44	0.05	ug/g	ND	111	60-130			
1,1,2-Trichloroethane	3.58	0.05	ug/g	ND	89.4	60-130			
Trichloroethylene	3.92	0.05	ug/g	ND	98.0	60-130			
Trichlorofluoromethane	4.92	0.05	ug/g	ND	123	50-140			
Vinyl chloride	3.80	0.02	ug/g	ND	95.0	50-140			
m,p-Xylenes	8.20	0.05	ug/g	ND	102	60-130			
o-Xylene	3.96	0.05	ug/g	ND	98.9	60-130			
<i>Surrogate: 4-Bromofluorobenzene</i>	8.58		%		107	50-140			
<i>Surrogate: Dibromofluoromethane</i>	6.67		%		83.4	50-140			
<i>Surrogate: Toluene-d8</i>	8.56		%		107	50-140			
Benzene	3.76	0.02	ug/g	ND	94.0	60-130			
Ethylbenzene	4.12	0.05	ug/g	ND	103	60-130			
Toluene	4.39	0.05	ug/g	ND	110	60-130			
m,p-Xylenes	8.20	0.05	ug/g	ND	102	60-130			
o-Xylene	3.96	0.05	ug/g	ND	98.9	60-130			

Certificate of Analysis

Report Date: 05-Sep-2024

Client: **Paterson Group Consulting Engineers (Ottawa)**

Order Date: 29-Aug-2024

Client PO:

Project Description: **PE6214**

Method Quality Control: Spike

Analyte	Result	Reporting Limit	Units	Source Result	%REC	%REC Limit	RPD	RPD Limit	Notes
<i>Surrogate: Toluene-d8</i>	8.56		%		107	50-140			

Certificate of Analysis

Report Date: 05-Sep-2024

Client: Paterson Group Consulting Engineers (Ottawa)

Order Date: 29-Aug-2024

Client PO:

Project Description: PE6214

Qualifier Notes:

QC Qualifiers:

Sample Data Revisions:

None

Work Order Revisions / Comments:

None

Other Report Notes:

n/a: not applicable

ND: Not Detected

MDL: Method Detection Limit

Source Result: Data used as source for matrix and duplicate samples

%REC: Percent recovery.

RPD: Relative percent difference.

NC: Not Calculated


Soil results are reported on a dry weight basis unless otherwise noted.

Where %Solids is reported, moisture loss includes the loss of volatile hydrocarbons.

CCME PHC additional information:

- The method for the analysis of PHCs complies with the Reference Method for the CWS PHC and is validated for use in the laboratory. All prescribed quality criteria identified in the method has been met.
- F1 range corrected for BTEX.
- F2 to F3 ranges corrected for appropriate PAHs where available.
- The gravimetric heavy hydrocarbons (F4G) are not to be added to C6 to C50 hydrocarbons.
- In the case where F4 and F4G are both reported, the greater of the two results is to be used for comparison to CWS PHC criteria.
- When reported, data for F4G has been processed using a silica gel cleanup.

Any use of these results implies your agreement that our total liability in connection with this work, however arising, shall be limited to the amount paid by you for this work, and that our employees or agents shall not under any circumstances be liable to you in connection with this work.



10000 Blvd
K1G 4J8
417
3000labs.com
303.com

Parcel Order Number (Lab Use Only) 2435485	Chain Of Custody (Lab Use Only)
---	------------------------------------

Client Name: Paterson	Project Ref: PE 6214	Page 1 of 2
Contact Name: Mark D'Arcy	Quote #:	Turnaround Time <input type="checkbox"/> 1 day <input type="checkbox"/> 3 day <input type="checkbox"/> 2 day <input checked="" type="checkbox"/> Regular
Address: 9 Auriga Drive	PO #:	
Telephone: 613-226-7381	E-mail: mdarcy@patersongroup.ca mbeaudoin@patersongroup.ca	Date Required:

<input checked="" type="checkbox"/> REG 153/04 <input type="checkbox"/> REG 406/19	Other Regulation	Matrix Type: S (Soil/Sed.) GW (Ground Water) SW (Surface Water) SS (Storm/Sanitary Sewer) P (Paint) A (Air) O (Other)	Required Analysis														
<input type="checkbox"/> Table 1 <input type="checkbox"/> Res/Park <input type="checkbox"/> Med/Fine <input type="checkbox"/> Table 2 <input type="checkbox"/> Ind/Comm <input type="checkbox"/> Coarse <input checked="" type="checkbox"/> Table 3 <input type="checkbox"/> Agri/Other <input type="checkbox"/> Table _____ For RSC: <input type="checkbox"/> Yes <input type="checkbox"/> No	<input type="checkbox"/> REG 558 <input type="checkbox"/> PWQO <input type="checkbox"/> CCME <input type="checkbox"/> MISA <input type="checkbox"/> SU - Sani <input type="checkbox"/> SU - Storm Mun: _____ <input type="checkbox"/> Other: _____		Matrix	Air Volume	# of Containers	Sample Taken Date		Time	PHCs F1-F4+BTEX	VOCs	PAHs	Metals by ICP	Hg	CrVI	B (HWS)	pH	HOLD
Sample ID/Location Name																	
1	BH1-24-SS3	S	1	2	08/28/2024												
2	BH1-24-SS5								X			X					
3	BH2-24-SS5								X	X	X	X				✓	
4	BH2-24-SS6															X	
5	BH3-24-SS3								✓			X					
6	BH3-24-SS5															X	
7	BH4-24-SS2								X	X		X				✓	
8	BH4-24-SS5															X	
9	BH5-24-SS3															X	
10	BH5-24-SS5								X	X	X	X					

Comments:			Method of Delivery: P. Cowner		
Relinquished By (Sign): CR	Received at Depot:	Received at Lab: 08 1500	Verified By: SP		
Relinquished By (Print): Cosmin de Ridder	Date/Time:	Date/Time: Aug 29th	Date/Time: Aug 30, 2024 9:55a		
Date/Time: August 29th 2024	Temperature: _____ °C	Temperature: 15.6	pH Verified: <input type="checkbox"/>	By: _____	



2435485

Client Name: Paterson	Project Ref: PE 6214	Page 2 of 2
Contact Name: Mark D'Arcy	Quote #:	Turnaround Time <input type="checkbox"/> 1 day <input type="checkbox"/> 3 day <input type="checkbox"/> 2 day <input checked="" type="checkbox"/> Regular
Address: 9 Aurigen Drive	PO #:	
Telephone: 613-226-7381	E-mail: m.d'arcy@paracelgroup.com m.beaudoin@paracelgroup.com	
Date Required: _____		

<input checked="" type="checkbox"/> REG 153/04 <input type="checkbox"/> REG 406/19		Other Regulation		Matrix Type: S (Soil/Sed.) GW (Ground Water) SW (Surface Water) SS (Storm/Sanitary Sewer) P (Paint) A (Air) O (Other)		Required Analysis																	
<input type="checkbox"/> Table 1 <input type="checkbox"/> Res/Park <input type="checkbox"/> Med/Fine <input type="checkbox"/> Table 2 <input type="checkbox"/> Ind/Comm <input type="checkbox"/> Coarse <input checked="" type="checkbox"/> Table 3 <input type="checkbox"/> Agri/Other <input type="checkbox"/> Table _____ For RSC: <input type="checkbox"/> Yes <input type="checkbox"/> No	<input type="checkbox"/> REG 558 <input type="checkbox"/> PWQO <input type="checkbox"/> CCME <input type="checkbox"/> MISA <input type="checkbox"/> SU - Sani <input type="checkbox"/> SU - Storm Mun: _____ <input type="checkbox"/> Other: _____	Matrix	Air Volume	# of Containers	Sample Taken		PHCs F1-F4+BTEX	VOCs	PAHs	Metals by ICP	Hg	CrVI	B (HWS)										
Sample ID/Location Name		Date	Time																				
1	DUP	S	1	2	08/28/2024	1	<input checked="" type="checkbox"/>	<input checked="" type="checkbox"/>	<input checked="" type="checkbox"/>	<input checked="" type="checkbox"/>													
2																							
3																							
4																							
5																							
6																							
7																							
8																							
9																							
10																							

Comments:				Method of Delivery: P. Courier			
Relinquished By (Sign): CR	Received at Depot:	Received at Lab: 15:00	Verified By: SD				
Relinquished By (Print): Carson de Ridder	Date/Time:	Date/Time: Aug 29th	Date/Time: Aug 30, 2024 9:55am				
Date/Time: August 29th 2024	Temperature: _____ °C	Temperature: 15.0	pH Verified: <input type="checkbox"/> By: _____				

Certificate of Analysis

Paterson Group Consulting Engineers

9 Auriga Drive
Ottawa, ON K2E 7T9
Attn: Mandy Witteman

Client PO: 58149
Project: PE6214
Custody:

Report Date: 24-Aug-2023
Order Date: 18-Aug-2023

Order #: 2333523

This Certificate of Analysis contains analytical data applicable to the following samples as submitted:

Parcel ID	Client ID
2333523-01	BH1-23-GW
2333523-02	BH2-23-GW
2333523-03	BH3-23-GW
2333523-04	BH4-23-GW

Approved By:



Mark Foto, M.Sc.

Lab Supervisor

Certificate of Analysis

Report Date: 24-Aug-2023

Client: Paterson Group Consulting Engineers

Order Date: 18-Aug-2023

Client PO: 58149

Project Description: PE6214

Analysis Summary Table

Analysis	Method Reference/Description	Extraction Date	Analysis Date
BTEX by P&T GC-MS	EPA 624 - P&T GC-MS	21-Aug-23	21-Aug-23
Metals, ICP-MS	EPA 200.8 - ICP-MS	22-Aug-23	22-Aug-23
PHC F1	CWS Tier 1 - P&T GC-FID	21-Aug-23	21-Aug-23
PHCs F2 to F4	CWS Tier 1 - GC-FID, extraction	21-Aug-23	21-Aug-23
REG 153: PAHs by GC-MS	EPA 625 - GC-MS, extraction	23-Aug-23	23-Aug-23
REG 153: VOCs by P&T GC/MS	EPA 624 - P&T GC-MS	21-Aug-23	21-Aug-23

Certificate of Analysis

Report Date: 24-Aug-2023

Client: Paterson Group Consulting Engineers

Order Date: 18-Aug-2023

Client PO: 58149

Project Description: PE6214

Client ID:	BH1-23-GW	BH2-23-GW	BH3-23-GW	BH4-23-GW	-	-
Sample Date:	17-Aug-23 09:00	17-Aug-23 09:00	17-Aug-23 09:00	17-Aug-23 09:00	-	-
Sample ID:	2333523-01	2333523-02	2333523-03	2333523-04	-	-
Matrix:	Ground Water	Ground Water	Ground Water	Ground Water	-	-
MDL/Units						

Metals

Lead	0.1 ug/L	-	<0.1	<0.1	-	-
------	----------	---	------	------	---	---

Volatiles

Acetone	5 ug/L	-	<5.0	<5.0	<5.0	-	-
Benzene	0.5 ug/L	-	1.1	<0.5	<0.5	-	-
Bromodichloromethane	0.5 ug/L	-	<0.5	<0.5	<0.5	-	-
Bromoform	0.5 ug/L	-	<0.5	<0.5	<0.5	-	-
Bromomethane	0.5 ug/L	-	<0.5	<0.5	<0.5	-	-
Carbon Tetrachloride	0.2 ug/L	-	<0.2	<0.2	<0.2	-	-
Chlorobenzene	0.5 ug/L	-	<0.5	<0.5	<0.5	-	-
Chloroform	0.5 ug/L	-	<0.5	<0.5	<0.5	-	-
Dibromochloromethane	0.5 ug/L	-	<0.5	<0.5	<0.5	-	-
Dichlorodifluoromethane	1 ug/L	-	<1.0	<1.0	<1.0	-	-
1,2-Dichlorobenzene	0.5 ug/L	-	<0.5	<0.5	<0.5	-	-
1,3-Dichlorobenzene	0.5 ug/L	-	<0.5	<0.5	<0.5	-	-
1,4-Dichlorobenzene	0.5 ug/L	-	<0.5	<0.5	<0.5	-	-
1,1-Dichloroethane	0.5 ug/L	-	<0.5	<0.5	<0.5	-	-
1,2-Dichloroethane	0.5 ug/L	-	<0.5	<0.5	<0.5	-	-
1,1-Dichloroethylene	0.5 ug/L	-	<0.5	<0.5	<0.5	-	-
cis-1,2-Dichloroethylene	0.5 ug/L	-	<0.5	<0.5	<0.5	-	-
trans-1,2-Dichloroethylene	0.5 ug/L	-	<0.5	<0.5	<0.5	-	-
1,2-Dichloropropane	0.5 ug/L	-	<0.5	<0.5	<0.5	-	-
cis-1,3-Dichloropropylene	0.5 ug/L	-	<0.5	<0.5	<0.5	-	-
trans-1,3-Dichloropropylene	0.5 ug/L	-	<0.5	<0.5	<0.5	-	-
1,3-Dichloropropene, total	0.5 ug/L	-	<0.5	<0.5	<0.5	-	-
Ethylene dibromide (dibromoethane,	0.2 ug/L	-	<0.2	<0.2	<0.2	-	-

Certificate of Analysis

Report Date: 24-Aug-2023

Client: Paterson Group Consulting Engineers

Order Date: 18-Aug-2023

Client PO: 58149

Project Description: PE6214

Client ID:	BH1-23-GW	BH2-23-GW	BH3-23-GW	BH4-23-GW	-	-
Sample Date:	17-Aug-23 09:00	17-Aug-23 09:00	17-Aug-23 09:00	17-Aug-23 09:00	-	-
Sample ID:	2333523-01	2333523-02	2333523-03	2333523-04	-	-
Matrix:	Ground Water	Ground Water	Ground Water	Ground Water	-	-
MDL/Units						

Volatiles

Ethylbenzene	0.5 ug/L	-	<0.5	<0.5	<0.5	-	-
Hexane	1 ug/L	-	<1.0	<1.0	<1.0	-	-
Methyl Ethyl Ketone (2-Butanone)	5 ug/L	-	<5.0	<5.0	<5.0	-	-
Methyl Isobutyl Ketone	5 ug/L	-	<5.0	<5.0	<5.0	-	-
Methyl tert-butyl ether	2 ug/L	-	<2.0	<2.0	<2.0	-	-
Methylene Chloride	5 ug/L	-	<5.0	<5.0	<5.0	-	-
Styrene	0.5 ug/L	-	<0.5	<0.5	<0.5	-	-
1,1,1,2-Tetrachloroethane	0.5 ug/L	-	<0.5	<0.5	<0.5	-	-
1,1,2,2-Tetrachloroethane	0.5 ug/L	-	<0.5	<0.5	<0.5	-	-
Tetrachloroethylene	0.5 ug/L	-	<0.5	<0.5	<0.5	-	-
Toluene	0.5 ug/L	-	1.1	<0.5	<0.5	-	-
1,1,1-Trichloroethane	0.5 ug/L	-	<0.5	<0.5	<0.5	-	-
1,1,2-Trichloroethane	0.5 ug/L	-	<0.5	<0.5	<0.5	-	-
Trichloroethylene	0.5 ug/L	-	<0.5	<0.5	<0.5	-	-
Trichlorofluoromethane	1 ug/L	-	<1.0	<1.0	<1.0	-	-
Vinyl chloride	0.5 ug/L	-	<0.5	<0.5	<0.5	-	-
m,p-Xylenes	0.5 ug/L	-	<0.5	<0.5	<0.5	-	-
o-Xylene	0.5 ug/L	-	<0.5	<0.5	<0.5	-	-
Xylenes, total	0.5 ug/L	-	<0.5	<0.5	<0.5	-	-
4-Bromofluorobenzene	Surrogate	-	84.8%	88.2%	89.9%	-	-
Dibromofluoromethane	Surrogate	-	110%	109%	109%	-	-
Toluene-d8	Surrogate	-	92.0%	92.1%	93.0%	-	-
Benzene	0.5 ug/L	<0.5	-	-	-	-	-
Ethylbenzene	0.5 ug/L	<0.5	-	-	-	-	-
Toluene	0.5 ug/L	<0.5	-	-	-	-	-

Certificate of Analysis

Report Date: 24-Aug-2023

Client: Paterson Group Consulting Engineers

Order Date: 18-Aug-2023

Client PO: 58149

Project Description: PE6214

Client ID:	BH1-23-GW	BH2-23-GW	BH3-23-GW	BH4-23-GW	-	-
Sample Date:	17-Aug-23 09:00	17-Aug-23 09:00	17-Aug-23 09:00	17-Aug-23 09:00	-	-
Sample ID:	2333523-01	2333523-02	2333523-03	2333523-04	-	-
Matrix:	Ground Water	Ground Water	Ground Water	Ground Water	-	-
MDL/Units						

Volatiles

m,p-Xylenes	0.5 ug/L	<0.5	-	-	-	-
o-Xylene	0.5 ug/L	<0.5	-	-	-	-
Xylenes, total	0.5 ug/L	<0.5	-	-	-	-
Toluene-d8	Surrogate	95.2%	-	-	-	-

Hydrocarbons

F1 PHCs (C6-C10)	25 ug/L	<25	<25	<25	<25	-	-
F2 PHCs (C10-C16)	100 ug/L	<100	<100	<100	<100	-	-
F3 PHCs (C16-C34)	100 ug/L	<100	<100	<100	<100	-	-
F4 PHCs (C34-C50)	100 ug/L	<100	<100	<100	<100	-	-

Semi-Volatiles

Acenaphthene	0.05 ug/L	-	-	-	<0.05	-	-
Acenaphthylene	0.05 ug/L	-	-	-	<0.05	-	-
Anthracene	0.01 ug/L	-	-	-	<0.01	-	-
Benzo [a] anthracene	0.01 ug/L	-	-	-	<0.01	-	-
Benzo [a] pyrene	0.01 ug/L	-	-	-	<0.01	-	-
Benzo [b] fluoranthene	0.05 ug/L	-	-	-	<0.05	-	-
Benzo [g,h,i] perylene	0.05 ug/L	-	-	-	<0.05	-	-
Benzo [k] fluoranthene	0.05 ug/L	-	-	-	<0.05	-	-
Chrysene	0.05 ug/L	-	-	-	<0.05	-	-
Dibenzo [a,h] anthracene	0.05 ug/L	-	-	-	<0.05	-	-
Fluoranthene	0.01 ug/L	-	-	-	<0.01	-	-
Fluorene	0.05 ug/L	-	-	-	<0.05	-	-
Indeno [1,2,3-cd] pyrene	0.05 ug/L	-	-	-	<0.05	-	-
1-Methylnaphthalene	0.05 ug/L	-	-	-	<0.05	-	-
2-Methylnaphthalene	0.05 ug/L	-	-	-	<0.05	-	-

Certificate of Analysis

Report Date: 24-Aug-2023

Client: Paterson Group Consulting Engineers

Order Date: 18-Aug-2023

Client PO: 58149

Project Description: PE6214

Client ID:	BH1-23-GW	BH2-23-GW	BH3-23-GW	BH4-23-GW	-	-
Sample Date:	17-Aug-23 09:00	17-Aug-23 09:00	17-Aug-23 09:00	17-Aug-23 09:00	-	-
Sample ID:	2333523-01	2333523-02	2333523-03	2333523-04	-	-
Matrix:	Ground Water	Ground Water	Ground Water	Ground Water	-	-
MDL/Units						

Semi-Volatiles

Methylnaphthalene (1&2)	0.1 ug/L	-	-	-	<0.10	-	-
Naphthalene	0.05 ug/L	-	-	-	<0.05	-	-
Phenanthrene	0.05 ug/L	-	-	-	<0.05	-	-
Pyrene	0.01 ug/L	-	-	-	<0.01	-	-
2-Fluorobiphenyl	Surrogate	-	-	-	68.6%	-	-
Terphenyl-d14	Surrogate	-	-	-	70.3%	-	-

Certificate of Analysis

Report Date: 24-Aug-2023

Client: Paterson Group Consulting Engineers

Order Date: 18-Aug-2023

Client PO: 58149

Project Description: PE6214

Method Quality Control: Blank

Analyte	Result	Reporting Limit	Units	%REC	%REC Limit	RPD	RPD Limit	Notes
Hydrocarbons								
F1 PHCs (C6-C10)	ND	25	ug/L					
F2 PHCs (C10-C16)	ND	100	ug/L					
F3 PHCs (C16-C34)	ND	100	ug/L					
F4 PHCs (C34-C50)	ND	100	ug/L					
Metals								
Lead	ND	0.1	ug/L					
Semi-Volatiles								
Acenaphthene	ND	0.05	ug/L					
Acenaphthylene	ND	0.05	ug/L					
Anthracene	ND	0.01	ug/L					
Benzo [a] anthracene	ND	0.01	ug/L					
Benzo [a] pyrene	ND	0.01	ug/L					
Benzo [b] fluoranthene	ND	0.05	ug/L					
Benzo [g,h,i] perylene	ND	0.05	ug/L					
Benzo [k] fluoranthene	ND	0.05	ug/L					
Chrysene	ND	0.05	ug/L					
Dibenzo [a,h] anthracene	ND	0.05	ug/L					
Fluoranthene	ND	0.01	ug/L					
Fluorene	ND	0.05	ug/L					
Indeno [1,2,3-cd] pyrene	ND	0.05	ug/L					
1-Methylnaphthalene	ND	0.05	ug/L					
2-Methylnaphthalene	ND	0.05	ug/L					
Methylnaphthalene (1&2)	ND	0.10	ug/L					
Naphthalene	ND	0.05	ug/L					
Phenanthrene	ND	0.05	ug/L					
Pyrene	ND	0.01	ug/L					
Surrogate: 2-Fluorobiphenyl	12.1		%	60.5	50-140			
Surrogate: Terphenyl-d14	16.0		%	80.1	50-140			
Volatiles								
Acetone	ND	5.0	ug/L					
Benzene	ND	0.5	ug/L					

Certificate of Analysis

Report Date: 24-Aug-2023

Client: Paterson Group Consulting Engineers

Order Date: 18-Aug-2023

Client PO: 58149

Project Description: PE6214

Method Quality Control: Blank

Analyte	Result	Reporting Limit	Units	%REC	%REC Limit	RPD	RPD Limit	Notes
Bromodichloromethane	ND	0.5	ug/L					
Bromoform	ND	0.5	ug/L					
Bromomethane	ND	0.5	ug/L					
Carbon Tetrachloride	ND	0.2	ug/L					
Chlorobenzene	ND	0.5	ug/L					
Chloroform	ND	0.5	ug/L					
Dibromochloromethane	ND	0.5	ug/L					
Dichlorodifluoromethane	ND	1.0	ug/L					
1,2-Dichlorobenzene	ND	0.5	ug/L					
1,3-Dichlorobenzene	ND	0.5	ug/L					
1,4-Dichlorobenzene	ND	0.5	ug/L					
1,1-Dichloroethane	ND	0.5	ug/L					
1,2-Dichloroethane	ND	0.5	ug/L					
1,1-Dichloroethylene	ND	0.5	ug/L					
cis-1,2-Dichloroethylene	ND	0.5	ug/L					
trans-1,2-Dichloroethylene	ND	0.5	ug/L					
1,2-Dichloropropane	ND	0.5	ug/L					
cis-1,3-Dichloropropylene	ND	0.5	ug/L					
trans-1,3-Dichloropropylene	ND	0.5	ug/L					
1,3-Dichloropropene, total	ND	0.5	ug/L					
Ethylbenzene	ND	0.5	ug/L					
Ethylene dibromide (dibromoethane, 1,2-)	ND	0.2	ug/L					
Hexane	ND	1.0	ug/L					
Methyl Ethyl Ketone (2-Butanone)	ND	5.0	ug/L					
Methyl Isobutyl Ketone	ND	5.0	ug/L					
Methyl tert-butyl ether	ND	2.0	ug/L					
Methylene Chloride	ND	5.0	ug/L					
Styrene	ND	0.5	ug/L					
1,1,1,2-Tetrachloroethane	ND	0.5	ug/L					
1,1,2,2-Tetrachloroethane	ND	0.5	ug/L					
Tetrachloroethylene	ND	0.5	ug/L					
Toluene	ND	0.5	ug/L					
1,1,1-Trichloroethane	ND	0.5	ug/L					

Certificate of Analysis

Report Date: 24-Aug-2023

Client: Paterson Group Consulting Engineers

Order Date: 18-Aug-2023

Client PO: 58149

Project Description: PE6214

Method Quality Control: Blank

Analyte	Result	Reporting Limit	Units	%REC	%REC Limit	RPD	RPD Limit	Notes
1,1,2-Trichloroethane	ND	0.5	ug/L					
Trichloroethylene	ND	0.5	ug/L					
Trichlorofluoromethane	ND	1.0	ug/L					
Vinyl chloride	ND	0.5	ug/L					
m,p-Xylenes	ND	0.5	ug/L					
o-Xylene	ND	0.5	ug/L					
Xylenes, total	ND	0.5	ug/L					
<i>Surrogate: 4-Bromofluorobenzene</i>	<i>83.1</i>		%	<i>104</i>	<i>50-140</i>			
<i>Surrogate: Dibromofluoromethane</i>	<i>66.3</i>		%	<i>82.9</i>	<i>50-140</i>			
<i>Surrogate: Toluene-d8</i>	<i>88.6</i>		%	<i>111</i>	<i>50-140</i>			
Benzene	ND	0.5	ug/L					
Ethylbenzene	ND	0.5	ug/L					
Toluene	ND	0.5	ug/L					
m,p-Xylenes	ND	0.5	ug/L					
o-Xylene	ND	0.5	ug/L					
Xylenes, total	ND	0.5	ug/L					
<i>Surrogate: Toluene-d8</i>	<i>88.6</i>		%	<i>111</i>	<i>50-140</i>			

Certificate of Analysis

Report Date: 24-Aug-2023

Client: Paterson Group Consulting Engineers

Order Date: 18-Aug-2023

Client PO: 58149

Project Description: PE6214

Method Quality Control: Duplicate

Analyte	Result	Reporting Limit	Units	Source Result	%REC	%REC Limit	RPD	RPD Limit	Notes
Hydrocarbons									
F1 PHCs (C6-C10)	ND	25	ug/L	ND			NC	30	
Metals									
Lead	ND	0.1	ug/L	ND			NC	20	
Volatiles									
Acetone	ND	5.0	ug/L	ND			NC	30	
Benzene	ND	0.5	ug/L	ND			NC	30	
Bromodichloromethane	ND	0.5	ug/L	ND			NC	30	
Bromoform	ND	0.5	ug/L	ND			NC	30	
Bromomethane	ND	0.5	ug/L	ND			NC	30	
Carbon Tetrachloride	ND	0.2	ug/L	ND			NC	30	
Chlorobenzene	ND	0.5	ug/L	ND			NC	30	
Chloroform	ND	0.5	ug/L	ND			NC	30	
Dibromochloromethane	ND	0.5	ug/L	ND			NC	30	
Dichlorodifluoromethane	ND	1.0	ug/L	ND			NC	30	
1,2-Dichlorobenzene	ND	0.5	ug/L	ND			NC	30	
1,3-Dichlorobenzene	ND	0.5	ug/L	ND			NC	30	
1,4-Dichlorobenzene	ND	0.5	ug/L	ND			NC	30	
1,1-Dichloroethane	ND	0.5	ug/L	ND			NC	30	
1,2-Dichloroethane	ND	0.5	ug/L	ND			NC	30	
1,1-Dichloroethylene	ND	0.5	ug/L	ND			NC	30	
cis-1,2-Dichloroethylene	47.6	0.5	ug/L	45.8			3.9	30	
trans-1,2-Dichloroethylene	0.50	0.5	ug/L	ND			NC	30	
1,2-Dichloropropane	ND	0.5	ug/L	ND			NC	30	
cis-1,3-Dichloropropylene	ND	0.5	ug/L	ND			NC	30	
trans-1,3-Dichloropropylene	ND	0.5	ug/L	ND			NC	30	
Ethylbenzene	ND	0.5	ug/L	ND			NC	30	
Ethylene dibromide (dibromoethane, 1,2-)	ND	0.2	ug/L	ND			NC	30	
Hexane	ND	1.0	ug/L	ND			NC	30	
Methyl Ethyl Ketone (2-Butanone)	ND	5.0	ug/L	ND			NC	30	
Methyl Isobutyl Ketone	ND	5.0	ug/L	ND			NC	30	

Certificate of Analysis

Report Date: 24-Aug-2023

Client: Paterson Group Consulting Engineers

Order Date: 18-Aug-2023

Client PO: 58149

Project Description: PE6214

Method Quality Control: Duplicate

Analyte	Result	Reporting Limit	Units	Source Result	%REC	%REC Limit	RPD	RPD Limit	Notes
Methyl tert-butyl ether	ND	2.0	ug/L	ND			NC	30	
Methylene Chloride	ND	5.0	ug/L	ND			NC	30	
Styrene	ND	0.5	ug/L	ND			NC	30	
1,1,1,2-Tetrachloroethane	ND	0.5	ug/L	ND			NC	30	
1,1,2,2-Tetrachloroethane	ND	0.5	ug/L	ND			NC	30	
Tetrachloroethylene	ND	0.5	ug/L	ND			NC	30	
Toluene	ND	0.5	ug/L	ND			NC	30	
1,1,1-Trichloroethane	ND	0.5	ug/L	ND			NC	30	
1,1,2-Trichloroethane	ND	0.5	ug/L	ND			NC	30	
Trichloroethylene	4.18	0.5	ug/L	4.03			3.7	30	
Trichlorofluoromethane	ND	1.0	ug/L	ND			NC	30	
Vinyl chloride	ND	0.5	ug/L	ND			NC	30	
m,p-Xylenes	ND	0.5	ug/L	ND			NC	30	
o-Xylene	ND	0.5	ug/L	ND			NC	30	
<i>Surrogate: 4-Bromofluorobenzene</i>	<i>96.0</i>		%		<i>120</i>	<i>50-140</i>			
<i>Surrogate: Dibromofluoromethane</i>	<i>80.7</i>		%		<i>101</i>	<i>50-140</i>			
<i>Surrogate: Toluene-d8</i>	<i>86.5</i>		%		<i>108</i>	<i>50-140</i>			
Benzene	ND	0.5	ug/L	ND			NC	30	
Ethylbenzene	ND	0.5	ug/L	ND			NC	30	
Toluene	ND	0.5	ug/L	ND			NC	30	
m,p-Xylenes	ND	0.5	ug/L	ND			NC	30	
o-Xylene	ND	0.5	ug/L	ND			NC	30	
<i>Surrogate: Toluene-d8</i>	<i>86.5</i>		%		<i>108</i>	<i>50-140</i>			

Certificate of Analysis

Report Date: 24-Aug-2023

Client: Paterson Group Consulting Engineers

Order Date: 18-Aug-2023

Client PO: 58149

Project Description: PE6214

Method Quality Control: Spike

Analyte	Result	Reporting Limit	Units	Source Result	%REC	%REC Limit	RPD	RPD Limit	Notes
Hydrocarbons									
F1 PHCs (C6-C10)	1880	25	ug/L	ND	110	85-115			
F2 PHCs (C10-C16)	1820	100	ug/L	ND	114	60-140			
F3 PHCs (C16-C34)	4480	100	ug/L	ND	114	60-140			
F4 PHCs (C34-C50)	2740	100	ug/L	ND	110	60-140			
Metals									
Lead	44.6	0.1	ug/L	ND	89.1	80-120			
Semi-Volatiles									
Acenaphthene	5.67	0.05	ug/L	ND	113	50-140			
Acenaphthylene	6.46	0.05	ug/L	ND	129	50-140			
Anthracene	5.38	0.01	ug/L	ND	108	50-140			
Benzo [a] anthracene	5.94	0.01	ug/L	ND	119	50-140			
Benzo [a] pyrene	5.56	0.01	ug/L	ND	111	50-140			
Benzo [b] fluoranthene	6.24	0.05	ug/L	ND	125	50-140			
Benzo [g,h,i] perylene	5.98	0.05	ug/L	ND	120	50-140			
Benzo [k] fluoranthene	4.86	0.05	ug/L	ND	97.1	50-140			
Chrysene	5.70	0.05	ug/L	ND	114	50-140			
Dibenzo [a,h] anthracene	5.68	0.05	ug/L	ND	114	50-140			
Fluoranthene	5.11	0.01	ug/L	ND	102	50-140			
Fluorene	5.13	0.05	ug/L	ND	103	50-140			
Indeno [1,2,3-cd] pyrene	5.09	0.05	ug/L	ND	102	50-140			
1-Methylnaphthalene	5.21	0.05	ug/L	ND	104	50-140			
2-Methylnaphthalene	6.00	0.05	ug/L	ND	120	50-140			
Naphthalene	4.71	0.05	ug/L	ND	94.2	50-140			
Phenanthrene	5.64	0.05	ug/L	ND	113	50-140			
Pyrene	5.10	0.01	ug/L	ND	102	50-140			
Surrogate: 2-Fluorobiphenyl	12.1		%		60.5	50-140			
Surrogate: Terphenyl-d14	15.7		%		78.5	50-140			
Volatiles									
Acetone	97.7	5.0	ug/L	ND	97.7	50-140			
Benzene	38.3	0.5	ug/L	ND	95.7	60-130			

Certificate of Analysis

Report Date: 24-Aug-2023

Client: Paterson Group Consulting Engineers

Order Date: 18-Aug-2023

Client PO: 58149

Project Description: PE6214

Method Quality Control: Spike

Analyte	Result	Reporting Limit	Units	Source Result	%REC	%REC Limit	RPD	RPD Limit	Notes
Bromodichloromethane	36.4	0.5	ug/L	ND	91.0	60-130			
Bromoform	31.9	0.5	ug/L	ND	79.8	60-130			
Bromomethane	45.9	0.5	ug/L	ND	115	50-140			
Carbon Tetrachloride	32.6	0.2	ug/L	ND	81.6	60-130			
Chlorobenzene	39.1	0.5	ug/L	ND	97.8	60-130			
Chloroform	37.3	0.5	ug/L	ND	93.3	60-130			
Dibromochloromethane	31.7	0.5	ug/L	ND	79.2	60-130			
Dichlorodifluoromethane	35.6	1.0	ug/L	ND	88.9	50-140			
1,2-Dichlorobenzene	37.1	0.5	ug/L	ND	92.8	60-130			
1,3-Dichlorobenzene	37.0	0.5	ug/L	ND	92.5	60-130			
1,4-Dichlorobenzene	36.5	0.5	ug/L	ND	91.4	60-130			
1,1-Dichloroethane	41.2	0.5	ug/L	ND	103	60-130			
1,2-Dichloroethane	36.8	0.5	ug/L	ND	92.0	60-130			
1,1-Dichloroethylene	38.4	0.5	ug/L	ND	96.0	60-130			
cis-1,2-Dichloroethylene	41.0	0.5	ug/L	ND	102	60-130			
trans-1,2-Dichloroethylene	40.1	0.5	ug/L	ND	100	60-130			
1,2-Dichloropropane	34.9	0.5	ug/L	ND	87.2	60-130			
cis-1,3-Dichloropropylene	40.3	0.5	ug/L	ND	101	60-130			
trans-1,3-Dichloropropylene	39.4	0.5	ug/L	ND	98.4	60-130			
Ethylbenzene	39.8	0.5	ug/L	ND	99.4	60-130			
Ethylene dibromide (dibromoethane, 1,2-)	35.2	0.2	ug/L	ND	88.1	60-130			
Hexane	43.6	1.0	ug/L	ND	109	60-130			
Methyl Ethyl Ketone (2-Butanone)	99.2	5.0	ug/L	ND	99.2	50-140			
Methyl Isobutyl Ketone	99.7	5.0	ug/L	ND	99.7	50-140			
Methyl tert-butyl ether	110	2.0	ug/L	ND	110	50-140			
Methylene Chloride	35.4	5.0	ug/L	ND	88.6	60-130			
Styrene	36.5	0.5	ug/L	ND	91.4	60-130			
1,1,1,2-Tetrachloroethane	33.1	0.5	ug/L	ND	82.8	60-130			
1,1,2,2-Tetrachloroethane	33.9	0.5	ug/L	ND	84.8	60-130			
Tetrachloroethylene	39.3	0.5	ug/L	ND	98.4	60-130			
Toluene	40.2	0.5	ug/L	ND	100	60-130			

Certificate of Analysis

Report Date: 24-Aug-2023

Client: Paterson Group Consulting Engineers

Order Date: 18-Aug-2023

Client PO: 58149

Project Description: PE6214

Method Quality Control: Spike

Analyte	Result	Reporting Limit	Units	Source Result	%REC	%REC Limit	RPD	RPD Limit	Notes
1,1,1-Trichloroethane	38.8	0.5	ug/L	ND	97.0	60-130			
1,1,2-Trichloroethane	35.9	0.5	ug/L	ND	89.7	60-130			
Trichloroethylene	39.2	0.5	ug/L	ND	97.9	60-130			
Trichlorofluoromethane	41.5	1.0	ug/L	ND	104	60-130			
Vinyl chloride	46.2	0.5	ug/L	ND	115	50-140			
m,p-Xylenes	81.2	0.5	ug/L	ND	101	60-130			
o-Xylene	40.0	0.5	ug/L	ND	99.9	60-130			
<i>Surrogate: 4-Bromofluorobenzene</i>	<i>81.4</i>		%		<i>102</i>	<i>50-140</i>			
<i>Surrogate: Dibromofluoromethane</i>	<i>86.7</i>		%		<i>108</i>	<i>50-140</i>			
<i>Surrogate: Toluene-d8</i>	<i>79.6</i>		%		<i>99.5</i>	<i>50-140</i>			
Benzene	38.3	0.5	ug/L	ND	95.7	60-130			
Ethylbenzene	39.8	0.5	ug/L	ND	99.4	60-130			
Toluene	40.2	0.5	ug/L	ND	100	60-130			
m,p-Xylenes	81.2	0.5	ug/L	ND	101	60-130			
o-Xylene	40.0	0.5	ug/L	ND	99.9	60-130			
<i>Surrogate: Toluene-d8</i>	<i>79.6</i>		%		<i>99.5</i>	<i>50-140</i>			

Certificate of Analysis

Report Date: 24-Aug-2023

Client: Paterson Group Consulting Engineers

Order Date: 18-Aug-2023

Client PO: 58149

Project Description: PE6214

Qualifier Notes:

Sample Data Revisions:

None

Work Order Revisions / Comments:

None

Other Report Notes:

n/a: not applicable

ND: Not Detected

MDL: Method Detection Limit

Source Result: Data used as source for matrix and duplicate samples

%REC: Percent recovery.

RPD: Relative percent difference.

NC: Not Calculated

CCME PHC additional information:

- The method for the analysis of PHCs complies with the Reference Method for the CWS PHC and is validated for use in the laboratory. All prescribed quality criteria identified in the method has been met.
- F1 range corrected for BTEX.
- F2 to F3 ranges corrected for appropriate PAHs where available.
- The gravimetric heavy hydrocarbons (F4G) are not to be added to C6 to C50 hydrocarbons.
- In the case where F4 and F4G are both reported, the greater of the two results is to be used for comparison to CWS PHC criteria.
- When reported, data for F4G has been processed using a silica gel cleanup.

Any use of these results implies your agreement that our total liability in connection with this work, however arising, shall be limited to the amount paid by you for this work, and that our employees or agents shall not under any circumstances be liable to you in connection with this work.



Parcel Order Number
(Lab Use Only)

2333523

Chain Of Custody
(Lab Use Only)

Client Name: **PATERSON GROUP**
Contact Name: **Mandy Witheman**
Address: **9 Amiga Drive**
Telephone: **613-226-7381**

Project Ref: **PE6214**
Quote #:
PO #: **58149**
E-mail: **mwitheman@patersongroup.ca**

Page 1 of 1

Turnaround Time

- 1 day 3 day
 2 day Regular

Date Required: _____

- REG 153/04 REG 406/19 Other Regulation
- Table 1 Res/Park Med/Fine REG 558 PWQO
 Table 2 Ind/Comm Coarse CCME MISA
 Table 3 Agri/Other
 Table _____
For RSC: Yes No SU - Sani SU - Storm
Mun: _____
 Other: _____

Matrix Type: **S** (Soil/Sed.) **GW** (Ground Water)
SW (Surface Water) **SS** (Storm/Sanitary Sewer)
P (Paint) **A** (Air) **O** (Other)

Required Analysis

Sample ID/Location Name	Matrix	Air Volume	# of Containers	Sample Taken		PHCs F1-F4+BTEX	VOCs	PAHs	Metals by ICP	Hg	CrVI	B (HWS)	Lead
				Date	Time								
1 BH1-23-GW	GW		3	Aug 17/23		X							
2 BH2-23-GW	↓		4			X	X					X	
3 BH3-23-GW	↓		4			X	X					X	
4 BH4-23-GW	↓		4			X	X	X					
5													
6													
7													
8													
9													
10													

Comments: _____

Method of Delivery: **Paracel Cur**

Relinquished By (Sign): *Paul Dwyer*
Relinquished By (Print): **Joshua Dempsey**
Date/Time: **Aug 18/2023**

Received By Driver/Depot: _____
Date/Time: _____
Temperature: _____ °C

Received at Lab: *[Signature]*
Date/Time: **Aug 18/23 4:25pm**
Temperature: **14.4 °C**

Verified By: **SD**
Date/Time: **Aug 18, 2023 4:42pm**
pH Verified: By: **SD**

Certificate of Analysis

Paterson Group Consulting Engineers (Ottawa)

9 Auriga Drive
Ottawa, ON K2E 7T9
Attn: Mark D'Arcy

Client PO: 58869
Project: PE6214
Custody:

Report Date: 20-Nov-2023
Order Date: 17-Nov-2023

Order #: 2346502

This Certificate of Analysis contains analytical data applicable to the following samples as submitted:

Parcel ID	Client ID
2346502-01	BH2-23-GW2
2346502-02	BH12-23-GW

Approved By:



Dale Robertson, BSc

Laboratory Director

Certificate of Analysis

Report Date: 20-Nov-2023

Client: **Paterson Group Consulting Engineers (Ottawa)**

Order Date: 17-Nov-2023

Client PO: 58869

Project Description: **PE6214**

Analysis Summary Table

Analysis	Method Reference/Description	Extraction Date	Analysis Date
BTEX by P&T GC-MS	EPA 624 - P&T GC-MS	20-Nov-23	20-Nov-23

Certificate of Analysis

Report Date: 20-Nov-2023

Client: Paterson Group Consulting Engineers (Ottawa)

Order Date: 17-Nov-2023

Client PO: 58869

Project Description: PE6214

Client ID:	BH2-23-GW2	BH12-23-GW	-	-	
Sample Date:	06-Nov-23 09:00	06-Nov-23 09:00	-	-	-
Sample ID:	2346502-01	2346502-02	-	-	
Matrix:	Ground Water	Ground Water	-	-	
MDL/Units					

Volatiles

Benzene	0.5 ug/L	1.5	1.5	-	-	-	-
Ethylbenzene	0.5 ug/L	<0.5	<0.5	-	-	-	-
Toluene	0.5 ug/L	<0.5	<0.5	-	-	-	-
m,p-Xylenes	0.5 ug/L	<0.5	<0.5	-	-	-	-
o-Xylene	0.5 ug/L	<0.5	<0.5	-	-	-	-
Xylenes, total	0.5 ug/L	<0.5	<0.5	-	-	-	-
Toluene-d8	Surrogate	103%	106%	-	-	-	-

Certificate of Analysis

Report Date: 20-Nov-2023

Client: Paterson Group Consulting Engineers (Ottawa)

Order Date: 17-Nov-2023

Client PO: 58869

Project Description: PE6214

Method Quality Control: Blank

Analyte	Result	Reporting Limit	Units	%REC	%REC Limit	RPD	RPD Limit	Notes
Volatiles								
Benzene	ND	0.5	ug/L					
Ethylbenzene	ND	0.5	ug/L					
Toluene	ND	0.5	ug/L					
m,p-Xylenes	ND	0.5	ug/L					
o-Xylene	ND	0.5	ug/L					
Xylenes, total	ND	0.5	ug/L					
Surrogate: Toluene-d8	82.8		%	103	50-140			

Certificate of Analysis

Report Date: 20-Nov-2023

Client: **Paterson Group Consulting Engineers (Ottawa)**

Order Date: 17-Nov-2023

Client PO: 58869

Project Description: PE6214

Method Quality Control: Duplicate

Analyte	Result	Reporting Limit	Units	Source Result	%REC	%REC Limit	RPD	RPD Limit	Notes
Volatiles									
Benzene	ND	0.5	ug/L	ND			NC	30	
Ethylbenzene	ND	0.5	ug/L	ND			NC	30	
Toluene	ND	0.5	ug/L	ND			NC	30	
m,p-Xylenes	ND	0.5	ug/L	ND			NC	30	
o-Xylene	ND	0.5	ug/L	ND			NC	30	
Surrogate: Toluene-d8	86.5		%		108	50-140			

Certificate of Analysis

Report Date: 20-Nov-2023

Client: Paterson Group Consulting Engineers (Ottawa)

Order Date: 17-Nov-2023

Client PO: 58869

Project Description: PE6214

Method Quality Control: Spike

Analyte	Result	Reporting Limit	Units	Source Result	%REC	%REC Limit	RPD	RPD Limit	Notes
Volatiles									
Benzene	44.5	0.5	ug/L	ND	111	60-130			
Ethylbenzene	42.7	0.5	ug/L	ND	107	60-130			
Toluene	45.4	0.5	ug/L	ND	114	60-130			
m,p-Xylenes	78.5	0.5	ug/L	ND	98.2	60-130			
o-Xylene	41.9	0.5	ug/L	ND	105	60-130			
Surrogate: Toluene-d8	65.2		%		81.5	50-140			

Certificate of Analysis

Report Date: 20-Nov-2023

Client: Paterson Group Consulting Engineers (Ottawa)

Order Date: 17-Nov-2023

Client PO: 58869

Project Description: PE6214

Qualifier Notes:

Sample Data Revisions:

None

Work Order Revisions / Comments:

None

Other Report Notes:

n/a: not applicable

ND: Not Detected

MDL: Method Detection Limit

Source Result: Data used as source for matrix and duplicate samples

%REC: Percent recovery.

RPD: Relative percent difference.

NC: Not Calculated

Any use of these results implies your agreement that our total liability in connection with this work, however arising, shall be limited to the amount paid by you for this work, and that our employees or agents shall not under any circumstances be liable to you in connection with this work.



Parcel ID: 2346502



11 Blvd.
10 A.B.
ebs.com
cm

Parcel Order Number
(Lab Use Only)

2346502

Chain Of Custody
(Lab Use Only)

Client Name: PATERSON GROUP	Project Ref: PE6214	Page 1 of 1
Contact Name: Mark D'Amico, Joshua Dempsey	Quote #:	Turnaround Time <input type="checkbox"/> 1 day <input type="checkbox"/> 3 day <input type="checkbox"/> 2 day <input checked="" type="checkbox"/> Regular
Address: 9 Aurora Drive	PO #: 58869	
Telephone: 613-226-7381	E-mail: mdamico@patersongroup.ca jdempsey@patersongroup.ca	
Date Required: _____		

<input checked="" type="checkbox"/> REG 153/04 <input type="checkbox"/> REG 406/19		Other Regulation <input type="checkbox"/> REG 558 <input type="checkbox"/> PWQO <input type="checkbox"/> CCME <input type="checkbox"/> MISA <input type="checkbox"/> SU - Sani <input type="checkbox"/> SU - Storm Mun: _____ <input type="checkbox"/> Other: _____		Matrix Type: S (Soil/Sed.) GW (Ground Water) SW (Surface Water) SS (Storm/Sanitary Sewer) P (Paint) A (Air) O (Other)		Required Analysis												
<input type="checkbox"/> Table 1 <input type="checkbox"/> Res/Park <input type="checkbox"/> Med/Fine <input type="checkbox"/> Table 2 <input type="checkbox"/> Ind/Comm <input type="checkbox"/> Coarse <input type="checkbox"/> Table 3 <input type="checkbox"/> Agri/Other <input type="checkbox"/> Table _____ For RSC: <input type="checkbox"/> Yes <input type="checkbox"/> No		Matrix	Air Volume	# of Containers	Sample Taken		PHCs F1-F4+BTEX	VOCs	PAHs	Metals by ICP	Hg	CrVI	B (HWS)	BTEX				
Sample ID/Location Name					Date	Time												
1 BH2-23-GW2		GW		2	Nov 6/23									X				
2 BH12-23-GW		GW		2	↓									X				
3																		
4																		
5																		
6																		
7																		
8																		
9																		
10																		

Comments:			Method of Delivery:		
Relinquished By (Sign): <i>[Signature]</i>	Received By Driver/Depot:	Received at Lab: <i>[Signature]</i>	Verified By: <i>[Signature]</i>		
Relinquished By (Print): Joshua Dempsey	Date/Time:	Date/Time: Nov. 17 2023 1:50	Date/Time: Nov 17, 2023 4:02pm		
Date/Time: Nov 16/23	Temperature: _____ °C	Temperature: 13.4 °C	pH Verified: <input type="checkbox"/> By: _____		

Certificate of Analysis

Paterson Group Consulting Engineers (Ottawa)

9 Auriga Drive
Ottawa, ON K2E 7T9
Attn: Mark D'Arcy

Client PO: 61236
Project: PE6214
Custody:

Report Date: 16-Sep-2024
Order Date: 10-Sep-2024

Order #: 2437221

This Certificate of Analysis contains analytical data applicable to the following samples as submitted:

Parcel ID	Client ID
2437221-01	BH3-24-GW1
2437221-02	BH4-24-GW1
2437221-03	BH5-24-GW1
2437221-04	Dup1-GW1

Approved By:



Mark Foto, M.Sc.

Lab Supervisor

Certificate of Analysis

Report Date: 16-Sep-2024

Client: Paterson Group Consulting Engineers (Ottawa)

Order Date: 10-Sep-2024

Client PO: 61236

Project Description: PE6214

Analysis Summary Table

Analysis	Method Reference/Description	Extraction Date	Analysis Date
Metals, ICP-MS	EPA 200.8 - ICP-MS	12-Sep-24	12-Sep-24
PHC F1	CWS Tier 1 - P&T GC-FID	11-Sep-24	11-Sep-24
PHCs F2 to F4	CWS Tier 1 - GC-FID, extraction	12-Sep-24	12-Sep-24
REG 153: PAHs by GC-MS	EPA 625 - GC-MS, extraction	12-Sep-24	13-Sep-24
REG 153: VOCs by P&T GC/MS	EPA 624 - P&T GC-MS	11-Sep-24	11-Sep-24

Certificate of Analysis

Report Date: 16-Sep-2024

Client: Paterson Group Consulting Engineers (Ottawa)

Order Date: 10-Sep-2024

Client PO: 61236

Project Description: PE6214

Client ID:	BH3-24-GW1	BH4-24-GW1	BH5-24-GW1	Dup1-GW1	-	-
Sample Date:	10-Sep-24 11:30	10-Sep-24 12:15	10-Sep-24 14:00	10-Sep-24 00:00	-	-
Sample ID:	2437221-01	2437221-02	2437221-03	2437221-04	-	-
Matrix:	Ground Water	Ground Water	Ground Water	Ground Water	-	-
MDL/Units						

Metals

Lead	0.1 ug/L	<0.1	-	-	-	-
------	----------	------	---	---	---	---

Volatiles

Acetone	5.0 ug/L	<5.0	<5.0	<5.0	<5.0	-	-
Benzene	0.5 ug/L	<0.5	<0.5	<0.5	<0.5	-	-
Bromodichloromethane	0.5 ug/L	<0.5	<0.5	<0.5	<0.5	-	-
Bromoform	0.5 ug/L	<0.5	<0.5	<0.5	<0.5	-	-
Bromomethane	0.5 ug/L	<0.5	<0.5	<0.5	<0.5	-	-
Carbon Tetrachloride	0.2 ug/L	<0.2	<0.2	<0.2	<0.2	-	-
Chlorobenzene	0.5 ug/L	<0.5	<0.5	<0.5	<0.5	-	-
Chloroform	0.5 ug/L	<0.5	<0.5	<0.5	<0.5	-	-
Dibromochloromethane	0.5 ug/L	<0.5	<0.5	<0.5	<0.5	-	-
Dichlorodifluoromethane	1.0 ug/L	<1.0	<1.0	<1.0	<1.0	-	-
1,2-Dichlorobenzene	0.5 ug/L	<0.5	<0.5	<0.5	<0.5	-	-
1,3-Dichlorobenzene	0.5 ug/L	<0.5	<0.5	<0.5	<0.5	-	-
1,4-Dichlorobenzene	0.5 ug/L	<0.5	<0.5	<0.5	<0.5	-	-
1,1-Dichloroethane	0.5 ug/L	<0.5	<0.5	<0.5	<0.5	-	-
1,2-Dichloroethane	0.5 ug/L	<0.5	<0.5	<0.5	<0.5	-	-
1,1-Dichloroethylene	0.5 ug/L	<0.5	<0.5	<0.5	<0.5	-	-
cis-1,2-Dichloroethylene	0.5 ug/L	<0.5	<0.5	<0.5	<0.5	-	-
trans-1,2-Dichloroethylene	0.5 ug/L	<0.5	<0.5	<0.5	<0.5	-	-
1,2-Dichloropropane	0.5 ug/L	<0.5	<0.5	<0.5	<0.5	-	-
cis-1,3-Dichloropropylene	0.5 ug/L	<0.5	<0.5	<0.5	<0.5	-	-
trans-1,3-Dichloropropylene	0.5 ug/L	<0.5	<0.5	<0.5	<0.5	-	-
1,3-Dichloropropene, total	0.5 ug/L	<0.5	<0.5	<0.5	<0.5	-	-
Ethylene dibromide (dibromoethane,	0.2 ug/L	<0.2	<0.2	<0.2	<0.2	-	-

Certificate of Analysis

Report Date: 16-Sep-2024

Client: Paterson Group Consulting Engineers (Ottawa)

Order Date: 10-Sep-2024

Client PO: 61236

Project Description: PE6214

Client ID:	BH3-24-GW1	BH4-24-GW1	BH5-24-GW1	Dup1-GW1	-	-
Sample Date:	10-Sep-24 11:30	10-Sep-24 12:15	10-Sep-24 14:00	10-Sep-24 00:00	-	-
Sample ID:	2437221-01	2437221-02	2437221-03	2437221-04	-	-
Matrix:	Ground Water	Ground Water	Ground Water	Ground Water	-	-
MDL/Units						

Volatiles

Ethylbenzene	0.5 ug/L	<0.5	<0.5	<0.5	<0.5	-	-
Hexane	1.0 ug/L	<1.0	<1.0	<1.0	<1.0	-	-
Methyl Ethyl Ketone (2-Butanone)	5.0 ug/L	<5.0	<5.0	<5.0	<5.0	-	-
Methyl Isobutyl Ketone	5.0 ug/L	<5.0	<5.0	<5.0	<5.0	-	-
Methyl tert-butyl ether	2.0 ug/L	<2.0	<2.0	<2.0	<2.0	-	-
Methylene Chloride	5.0 ug/L	<5.0	<5.0	<5.0	<5.0	-	-
Styrene	0.5 ug/L	<0.5	<0.5	<0.5	<0.5	-	-
1,1,1,2-Tetrachloroethane	0.5 ug/L	<0.5	<0.5	<0.5	<0.5	-	-
1,1,2,2-Tetrachloroethane	0.5 ug/L	<0.5	<0.5	<0.5	<0.5	-	-
Tetrachloroethylene	0.5 ug/L	<0.5	<0.5	<0.5	<0.5	-	-
Toluene	0.5 ug/L	<0.5	<0.5	<0.5	<0.5	-	-
1,1,1-Trichloroethane	0.5 ug/L	<0.5	<0.5	<0.5	<0.5	-	-
1,1,2-Trichloroethane	0.5 ug/L	<0.5	<0.5	<0.5	<0.5	-	-
Trichloroethylene	0.5 ug/L	<0.5	<0.5	<0.5	<0.5	-	-
Trichlorofluoromethane	1.0 ug/L	<1.0	<1.0	<1.0	<1.0	-	-
Vinyl chloride	0.5 ug/L	<0.5	<0.5	<0.5	<0.5	-	-
m,p-Xylenes	0.5 ug/L	<0.5	<0.5	<0.5	<0.5	-	-
o-Xylene	0.5 ug/L	<0.5	<0.5	<0.5	<0.5	-	-
Xylenes, total	0.5 ug/L	<0.5	<0.5	<0.5	<0.5	-	-
Dibromofluoromethane	Surrogate	112%	112%	111%	111%	-	-
4-Bromofluorobenzene	Surrogate	88.5%	87.5%	87.0%	86.6%	-	-
Toluene-d8	Surrogate	104%	105%	106%	105%	-	-

Hydrocarbons

F1 PHCs (C6-C10)	25 ug/L	<25	<25	<25	-	-	-
F2 PHCs (C10-C16)	100 ug/L	<100	<100	<100	-	-	-

Certificate of Analysis

Report Date: 16-Sep-2024

Client: **Paterson Group Consulting Engineers (Ottawa)**

Order Date: 10-Sep-2024

Client PO: 61236

Project Description: PE6214

Client ID:	BH3-24-GW1	BH4-24-GW1	BH5-24-GW1	Dup1-GW1	-	-
Sample Date:	10-Sep-24 11:30	10-Sep-24 12:15	10-Sep-24 14:00	10-Sep-24 00:00	-	-
Sample ID:	2437221-01	2437221-02	2437221-03	2437221-04	-	-
Matrix:	Ground Water	Ground Water	Ground Water	Ground Water	-	-
MDL/Units						

Hydrocarbons

F3 PHCs (C16-C34)	100 ug/L	<100	<100	<100	-	-	-
F4 PHCs (C34-C50)	100 ug/L	<100	<100	<100	-	-	-

Semi-Volatiles

Acenaphthene	0.05 ug/L	2.45	<0.05	-	-	-	-
Acenaphthylene	0.05 ug/L	2.20	<0.05	-	-	-	-
Anthracene	0.01 ug/L	0.87	<0.01	-	-	-	-
Benzo [a] anthracene	0.01 ug/L	1.29	<0.01	-	-	-	-
Benzo [a] pyrene	0.01 ug/L	1.21	<0.01	-	-	-	-
Benzo [b] fluoranthene	0.05 ug/L	0.50	<0.05	-	-	-	-
Benzo [g,h,i] perylene	0.05 ug/L	0.36	<0.05	-	-	-	-
Benzo [k] fluoranthene	0.05 ug/L	0.37	<0.05	-	-	-	-
Chrysene	0.05 ug/L	0.96	<0.05	-	-	-	-
Dibenzo [a,h] anthracene	0.05 ug/L	0.18	<0.05	-	-	-	-
Fluoranthene	0.01 ug/L	1.72	<0.01	-	-	-	-
Fluorene	0.05 ug/L	2.13	<0.05	-	-	-	-
Indeno [1,2,3-cd] pyrene	0.05 ug/L	0.48	<0.05	-	-	-	-
1-Methylnaphthalene	0.05 ug/L	5.62	<0.05	-	-	-	-
2-Methylnaphthalene	0.05 ug/L	0.49	<0.05	-	-	-	-
Methylnaphthalene (1&2)	0.10 ug/L	6.11	<0.10	-	-	-	-
Naphthalene	0.05 ug/L	<0.05	<0.05	-	-	-	-
Phenanthrene	0.05 ug/L	2.09	<0.05	-	-	-	-
Pyrene	0.01 ug/L	2.72	<0.01	-	-	-	-
2-Fluorobiphenyl	Surrogate	63.0%	63.7%	-	-	-	-
Terphenyl-d14	Surrogate	81.9%	82.7%	-	-	-	-

Certificate of Analysis

Report Date: 16-Sep-2024

Client: **Paterson Group Consulting Engineers (Ottawa)**

Order Date: 10-Sep-2024

Client PO: 61236

Project Description: PE6214

Method Quality Control: Blank

Analyte	Result	Reporting Limit	Units	%REC	%REC Limit	RPD	RPD Limit	Notes
Hydrocarbons								
F1 PHCs (C6-C10)	ND	25	ug/L					
F2 PHCs (C10-C16)	ND	100	ug/L					
F3 PHCs (C16-C34)	ND	100	ug/L					
F4 PHCs (C34-C50)	ND	100	ug/L					
Metals								
Lead	ND	0.1	ug/L					
Semi-Volatiles								
Acenaphthene	ND	0.05	ug/L					
Acenaphthylene	ND	0.05	ug/L					
Anthracene	ND	0.01	ug/L					
Benzo [a] anthracene	ND	0.01	ug/L					
Benzo [a] pyrene	ND	0.01	ug/L					
Benzo [b] fluoranthene	ND	0.05	ug/L					
Benzo [g,h,i] perylene	ND	0.05	ug/L					
Benzo [k] fluoranthene	ND	0.05	ug/L					
Chrysene	ND	0.05	ug/L					
Dibenzo [a,h] anthracene	ND	0.05	ug/L					
Fluoranthene	ND	0.01	ug/L					
Fluorene	ND	0.05	ug/L					
Indeno [1,2,3-cd] pyrene	ND	0.05	ug/L					
1-Methylnaphthalene	ND	0.05	ug/L					
2-Methylnaphthalene	ND	0.05	ug/L					
Methylnaphthalene (1&2)	ND	0.10	ug/L					
Naphthalene	ND	0.05	ug/L					
Phenanthrene	ND	0.05	ug/L					
Pyrene	ND	0.01	ug/L					
Surrogate: 2-Fluorobiphenyl	10.8		%	53.8	50-140			
Surrogate: Terphenyl-d14	14.9		%	74.5	50-140			
Volatiles								
Acetone	ND	5.0	ug/L					
Benzene	ND	0.5	ug/L					

Certificate of Analysis

Report Date: 16-Sep-2024

Client: **Paterson Group Consulting Engineers (Ottawa)**

Order Date: 10-Sep-2024

Client PO: 61236

Project Description: PE6214

Method Quality Control: Blank

Analyte	Result	Reporting Limit	Units	%REC	%REC Limit	RPD	RPD Limit	Notes
Bromodichloromethane	ND	0.5	ug/L					
Bromoform	ND	0.5	ug/L					
Bromomethane	ND	0.5	ug/L					
Carbon Tetrachloride	ND	0.2	ug/L					
Chlorobenzene	ND	0.5	ug/L					
Chloroform	ND	0.5	ug/L					
Dibromochloromethane	ND	0.5	ug/L					
Dichlorodifluoromethane	ND	1.0	ug/L					
1,2-Dichlorobenzene	ND	0.5	ug/L					
1,3-Dichlorobenzene	ND	0.5	ug/L					
1,4-Dichlorobenzene	ND	0.5	ug/L					
1,1-Dichloroethane	ND	0.5	ug/L					
1,2-Dichloroethane	ND	0.5	ug/L					
1,1-Dichloroethylene	ND	0.5	ug/L					
cis-1,2-Dichloroethylene	ND	0.5	ug/L					
trans-1,2-Dichloroethylene	ND	0.5	ug/L					
1,2-Dichloropropane	ND	0.5	ug/L					
cis-1,3-Dichloropropylene	ND	0.5	ug/L					
trans-1,3-Dichloropropylene	ND	0.5	ug/L					
1,3-Dichloropropene, total	ND	0.5	ug/L					
Ethylbenzene	ND	0.5	ug/L					
Ethylene dibromide (dibromoethane, 1,2-)	ND	0.2	ug/L					
Hexane	ND	1.0	ug/L					
Methyl Ethyl Ketone (2-Butanone)	ND	5.0	ug/L					
Methyl Isobutyl Ketone	ND	5.0	ug/L					
Methyl tert-butyl ether	ND	2.0	ug/L					
Methylene Chloride	ND	5.0	ug/L					
Styrene	ND	0.5	ug/L					
1,1,1,2-Tetrachloroethane	ND	0.5	ug/L					
1,1,2,2-Tetrachloroethane	ND	0.5	ug/L					
Tetrachloroethylene	ND	0.5	ug/L					
Toluene	ND	0.5	ug/L					
1,1,1-Trichloroethane	ND	0.5	ug/L					

Certificate of Analysis

Report Date: 16-Sep-2024

Client: **Paterson Group Consulting Engineers (Ottawa)**

Order Date: 10-Sep-2024

Client PO: 61236

Project Description: PE6214

Method Quality Control: Blank

Analyte	Result	Reporting Limit	Units	%REC	%REC Limit	RPD	RPD Limit	Notes
1,1,2-Trichloroethane	ND	0.5	ug/L					
Trichloroethylene	ND	0.5	ug/L					
Trichlorofluoromethane	ND	1.0	ug/L					
Vinyl chloride	ND	0.5	ug/L					
m,p-Xylenes	ND	0.5	ug/L					
o-Xylene	ND	0.5	ug/L					
Xylenes, total	ND	0.5	ug/L					
Surrogate: 4-Bromofluorobenzene	70.8		%	88.5	50-140			
Surrogate: Dibromofluoromethane	88.1		%	110	50-140			
Surrogate: Toluene-d8	84.0		%	105	50-140			

Certificate of Analysis

Report Date: 16-Sep-2024

Client: Paterson Group Consulting Engineers (Ottawa)

Order Date: 10-Sep-2024

Client PO: 61236

Project Description: PE6214

Method Quality Control: Duplicate

Analyte	Result	Reporting Limit	Units	Source Result	%REC	%REC Limit	RPD	RPD Limit	Notes
Hydrocarbons									
F1 PHCs (C6-C10)	ND	25	ug/L	ND			NC	30	
Metals									
Lead	ND	0.1	ug/L	ND			NC	20	
Volatiles									
Acetone	ND	5.0	ug/L	ND			NC	30	
Benzene	ND	0.5	ug/L	ND			NC	30	
Bromodichloromethane	ND	0.5	ug/L	ND			NC	30	
Bromoform	ND	0.5	ug/L	ND			NC	30	
Bromomethane	ND	0.5	ug/L	ND			NC	30	
Carbon Tetrachloride	ND	0.2	ug/L	ND			NC	30	
Chlorobenzene	ND	0.5	ug/L	ND			NC	30	
Chloroform	ND	0.5	ug/L	ND			NC	30	
Dibromochloromethane	ND	0.5	ug/L	ND			NC	30	
Dichlorodifluoromethane	ND	1.0	ug/L	ND			NC	30	
1,2-Dichlorobenzene	ND	0.5	ug/L	ND			NC	30	
1,3-Dichlorobenzene	ND	0.5	ug/L	ND			NC	30	
1,4-Dichlorobenzene	ND	0.5	ug/L	ND			NC	30	
1,1-Dichloroethane	ND	0.5	ug/L	ND			NC	30	
1,2-Dichloroethane	ND	0.5	ug/L	ND			NC	30	
1,1-Dichloroethylene	ND	0.5	ug/L	ND			NC	30	
cis-1,2-Dichloroethylene	ND	0.5	ug/L	ND			NC	30	
trans-1,2-Dichloroethylene	ND	0.5	ug/L	ND			NC	30	
1,2-Dichloropropane	ND	0.5	ug/L	ND			NC	30	
cis-1,3-Dichloropropylene	ND	0.5	ug/L	ND			NC	30	
trans-1,3-Dichloropropylene	ND	0.5	ug/L	ND			NC	30	
Ethylbenzene	ND	0.5	ug/L	ND			NC	30	
Ethylene dibromide (dibromoethane, 1,2-)	ND	0.2	ug/L	ND			NC	30	
Hexane	ND	1.0	ug/L	ND			NC	30	
Methyl Ethyl Ketone (2-Butanone)	ND	5.0	ug/L	ND			NC	30	
Methyl Isobutyl Ketone	ND	5.0	ug/L	ND			NC	30	

Certificate of Analysis

Report Date: 16-Sep-2024

Client: Paterson Group Consulting Engineers (Ottawa)

Order Date: 10-Sep-2024

Client PO: 61236

Project Description: PE6214

Method Quality Control: Duplicate

Analyte	Result	Reporting Limit	Units	Source Result	%REC	%REC Limit	RPD	RPD Limit	Notes
Methyl tert-butyl ether	ND	2.0	ug/L	ND			NC	30	
Methylene Chloride	ND	5.0	ug/L	ND			NC	30	
Styrene	ND	0.5	ug/L	ND			NC	30	
1,1,1,2-Tetrachloroethane	ND	0.5	ug/L	ND			NC	30	
1,1,2,2-Tetrachloroethane	ND	0.5	ug/L	ND			NC	30	
Tetrachloroethylene	ND	0.5	ug/L	ND			NC	30	
Toluene	15.6	0.5	ug/L	18.3			15.8	30	
1,1,1-Trichloroethane	ND	0.5	ug/L	ND			NC	30	
1,1,2-Trichloroethane	ND	0.5	ug/L	ND			NC	30	
Trichloroethylene	ND	0.5	ug/L	ND			NC	30	
Trichlorofluoromethane	ND	1.0	ug/L	ND			NC	30	
Vinyl chloride	ND	0.5	ug/L	ND			NC	30	
m,p-Xylenes	ND	0.5	ug/L	ND			NC	30	
o-Xylene	ND	0.5	ug/L	ND			NC	30	
Surrogate: 4-Bromofluorobenzene	69.9		%		87.3	50-140			
Surrogate: Dibromofluoromethane	89.3		%		112	50-140			
Surrogate: Toluene-d8	82.8		%		104	50-140			

Certificate of Analysis

Report Date: 16-Sep-2024

Client: Paterson Group Consulting Engineers (Ottawa)

Order Date: 10-Sep-2024

Client PO: 61236

Project Description: PE6214

Method Quality Control: Spike

Analyte	Result	Reporting Limit	Units	Source Result	%REC	%REC Limit	RPD	RPD Limit	Notes
Hydrocarbons									
F1 PHCs (C6-C10)	1940	25	ug/L	ND	113	85-115			
F2 PHCs (C10-C16)	1460	100	ug/L	ND	91.3	60-140			
F3 PHCs (C16-C34)	3770	100	ug/L	ND	96.1	60-140			
F4 PHCs (C34-C50)	1740	100	ug/L	ND	70.3	60-140			
Metals									
Lead	44.6	0.1	ug/L	ND	89.1	80-120			
Semi-Volatiles									
Acenaphthene	3.75	0.05	ug/L	ND	74.9	50-140			
Acenaphthylene	3.73	0.05	ug/L	ND	74.5	50-140			
Anthracene	3.21	0.01	ug/L	ND	64.2	50-140			
Benzo [a] anthracene	3.84	0.01	ug/L	ND	76.9	50-140			
Benzo [a] pyrene	3.94	0.01	ug/L	ND	78.8	50-140			
Benzo [b] fluoranthene	3.54	0.05	ug/L	ND	70.8	50-140			
Benzo [g,h,i] perylene	3.86	0.05	ug/L	ND	77.1	50-140			
Benzo [k] fluoranthene	3.45	0.05	ug/L	ND	68.9	50-140			
Chrysene	3.78	0.05	ug/L	ND	75.6	50-140			
Dibenzo [a,h] anthracene	4.11	0.05	ug/L	ND	82.3	50-140			
Fluoranthene	3.57	0.01	ug/L	ND	71.4	50-140			
Fluorene	3.32	0.05	ug/L	ND	66.3	50-140			
Indeno [1,2,3-cd] pyrene	4.26	0.05	ug/L	ND	85.3	50-140			
1-Methylnaphthalene	3.26	0.05	ug/L	ND	65.3	50-140			
2-Methylnaphthalene	3.34	0.05	ug/L	ND	66.8	50-140			
Naphthalene	3.59	0.05	ug/L	ND	71.8	50-140			
Phenanthrene	3.57	0.05	ug/L	ND	71.4	50-140			
Pyrene	3.44	0.01	ug/L	ND	68.8	50-140			
Surrogate: 2-Fluorobiphenyl	13.4		%		66.8	50-140			
Surrogate: Terphenyl-d14	17.4		%		87.1	50-140			
Volatiles									
Acetone	95.3	5.0	ug/L	ND	95.3	50-140			
Benzene	37.6	0.5	ug/L	ND	93.9	60-130			

Certificate of Analysis

Report Date: 16-Sep-2024

Client: Paterson Group Consulting Engineers (Ottawa)

Order Date: 10-Sep-2024

Client PO: 61236

Project Description: PE6214

Method Quality Control: Spike

Analyte	Result	Reporting Limit	Units	Source Result	%REC	%REC Limit	RPD	RPD Limit	Notes
Bromodichloromethane	38.0	0.5	ug/L	ND	94.9	60-130			
Bromoform	31.7	0.5	ug/L	ND	79.3	60-130			
Bromomethane	34.0	0.5	ug/L	ND	85.0	50-140			
Carbon Tetrachloride	36.0	0.2	ug/L	ND	89.9	60-130			
Chlorobenzene	35.8	0.5	ug/L	ND	89.4	60-130			
Chloroform	38.2	0.5	ug/L	ND	95.5	60-130			
Dibromochloromethane	35.9	0.5	ug/L	ND	89.7	60-130			
Dichlorodifluoromethane	42.3	1.0	ug/L	ND	106	50-140			
1,2-Dichlorobenzene	34.8	0.5	ug/L	ND	86.9	60-130			
1,3-Dichlorobenzene	37.1	0.5	ug/L	ND	92.8	60-130			
1,4-Dichlorobenzene	36.2	0.5	ug/L	ND	90.5	60-130			
1,1-Dichloroethane	41.2	0.5	ug/L	ND	103	60-130			
1,2-Dichloroethane	41.2	0.5	ug/L	ND	103	60-130			
1,1-Dichloroethylene	42.7	0.5	ug/L	ND	107	60-130			
cis-1,2-Dichloroethylene	37.1	0.5	ug/L	ND	92.8	60-130			
trans-1,2-Dichloroethylene	42.4	0.5	ug/L	ND	106	60-130			
1,2-Dichloropropane	36.3	0.5	ug/L	ND	90.8	60-130			
cis-1,3-Dichloropropylene	38.5	0.5	ug/L	ND	96.2	60-130			
trans-1,3-Dichloropropylene	38.2	0.5	ug/L	ND	95.6	60-130			
Ethylbenzene	33.9	0.5	ug/L	ND	84.7	60-130			
Ethylene dibromide (dibromoethane, 1,2-)	38.2	0.2	ug/L	ND	95.6	60-130			
Hexane	32.4	1.0	ug/L	ND	81.1	60-130			
Methyl Ethyl Ketone (2-Butanone)	97.7	5.0	ug/L	ND	97.7	50-140			
Methyl Isobutyl Ketone	97.7	5.0	ug/L	ND	97.7	50-140			
Methyl tert-butyl ether	83.3	2.0	ug/L	ND	83.3	50-140			
Methylene Chloride	44.0	5.0	ug/L	ND	110	60-130			
Styrene	32.2	0.5	ug/L	ND	80.4	60-130			
1,1,1,2-Tetrachloroethane	33.1	0.5	ug/L	ND	82.7	60-130			
1,1,2,2-Tetrachloroethane	37.3	0.5	ug/L	ND	93.3	60-130			
Tetrachloroethylene	31.0	0.5	ug/L	ND	77.6	60-130			
Toluene	36.2	0.5	ug/L	ND	90.5	60-130			

Certificate of Analysis

Report Date: 16-Sep-2024

Client: Paterson Group Consulting Engineers (Ottawa)

Order Date: 10-Sep-2024

Client PO: 61236

Project Description: PE6214

Method Quality Control: Spike

Analyte	Result	Reporting Limit	Units	Source Result	%REC	%REC Limit	RPD	RPD Limit	Notes
1,1,1-Trichloroethane	35.6	0.5	ug/L	ND	89.0	60-130			
1,1,2-Trichloroethane	40.4	0.5	ug/L	ND	101	60-130			
Trichloroethylene	33.5	0.5	ug/L	ND	83.8	60-130			
Trichlorofluoromethane	46.8	1.0	ug/L	ND	117	60-130			
Vinyl chloride	29.3	0.5	ug/L	ND	73.2	50-140			
m,p-Xylenes	68.9	0.5	ug/L	ND	86.1	60-130			
o-Xylene	33.3	0.5	ug/L	ND	83.3	60-130			
Surrogate: 4-Bromofluorobenzene	60.8		%		76.0	50-140			
Surrogate: Dibromofluoromethane	89.6		%		112	50-140			
Surrogate: Toluene-d8	81.1		%		101	50-140			

Certificate of Analysis

Report Date: 16-Sep-2024

Client: Paterson Group Consulting Engineers (Ottawa)

Order Date: 10-Sep-2024

Client PO: 61236

Project Description: PE6214

Qualifier Notes:

Login Qualifiers :

Sample(s) received and not indicated on the COC. Proceed with analyses as directed by client

Applies to Samples: Dup1-GW1

Sample Data Revisions:

None

Work Order Revisions / Comments:

None

Other Report Notes:

n/a: not applicable

ND: Not Detected

MDL: Method Detection Limit

Source Result: Data used as source for matrix and duplicate samples

%REC: Percent recovery.

RPD: Relative percent difference.

NC: Not Calculated

CCME PHC additional information:

- The method for the analysis of PHCs complies with the Reference Method for the CWS PHC and is validated for use in the laboratory. All prescribed quality criteria identified in the method has been met.
- F1 range corrected for BTEX.
- F2 to F3 ranges corrected for appropriate PAHs where available.
- The gravimetric heavy hydrocarbons (F4G) are not to be added to C6 to C50 hydrocarbons.
- In the case where F4 and F4G are both reported, the greater of the two results is to be used for comparison to CWS PHC criteria.
- When reported, data for F4G has been processed using a silica gel cleanup.

Any use of these results implies your agreement that our total liability in connection with this work, however arising, shall be limited to the amount paid by you for this work, and that our employees or agents shall not under any circumstances be liable to you in connection with this work.



Int Blvd.
104 JB
labs.com
com

Parcel Order Number (Lab Use Only) 2437221	Chain Of Custody (Lab Use Only)
---	------------------------------------

Client Name: PATERSON	Project Ref: PEQ14	Page 1 of 1
Contact Name: MARK D'ARCY / Josh Dempsey	Quote #:	Turnaround Time <input type="checkbox"/> 1 day <input type="checkbox"/> 3 day <input type="checkbox"/> 2 day <input checked="" type="checkbox"/> Regular
Address: 9 AURIGA DR. NEPEAN, ON	PO #: 61236	
Telephone: 613 226-7391	E-mail: MDARCY@PATERSONGROUP.CA JDEMPSEY@ " " "	
REG 153/04 <input checked="" type="checkbox"/> REG 406/19 <input type="checkbox"/>		Date Required: _____

Sample ID/Location Name	Matrix	Air Volume	# of Containers	Sample Taken		Required Analysis															
				Date	Time	PHCs F1-F4+BTEX	VOCs	PAHs	Metals by ICP	Hg	CrVI	B (HWS)	LEAD								
BH3-24-GW1	GW		5	SEP. 10/24	11:30A	X	X	X									X				
BH4-24-GW1	↓		4	↓	12:15P	X	X	X													
BH5-24-GW1	↓		4	↓	2:00P	X	X	X													
4																					
5																					
6																					
7																					
8																					
9																					
10																					

Method of Delivery: Parcel Courier	Received at Depot:	Received at Lab: JM	Verified By: LADDOOM
Relinquished By (Sign): <i>[Signature]</i>	Date/Time: SEPT. 10-2024	Date/Time: 10-Sept-24 16:30	Date/Time: Sept. 10, 24 9:30
Relinquished By (Print): Dominic LAMONG	Temperature: _____ °C	Temperature: 19.9 20.6	pH Verified: <input checked="" type="checkbox"/> By: SO

Certificate of Analysis

Paterson Group Consulting Engineers (Ottawa)

9 Auriga Drive
Ottawa, ON K2E 7T9
Attn: Joshua Dempsey

Client PO: 61236
Project: PE6214
Custody:

Report Date: 18-Sep-2024
Order Date: 17-Sep-2024

Order #: 2438142

This Certificate of Analysis contains analytical data applicable to the following samples as submitted:

Parcel ID	Client ID
2438142-01	BH5-24-GW1

Approved By:



Dale Robertson, BSc

Laboratory Director

Certificate of Analysis

Report Date: 18-Sep-2024

Client: **Paterson Group Consulting Engineers (Ottawa)**

Order Date: 17-Sep-2024

Client PO: 61236

Project Description: PE6214

Analysis Summary Table

Analysis	Method Reference/Description	Extraction Date	Analysis Date
REG 153: PAHs by GC-MS	EPA 625 - GC-MS, extraction	17-Sep-24	18-Sep-24

Certificate of Analysis

Report Date: 18-Sep-2024

Client: Paterson Group Consulting Engineers (Ottawa)

Order Date: 17-Sep-2024

Client PO: 61236

Project Description: PE6214

Client ID:	BH5-24-GW1	-	-	-	-
Sample Date:	17-Sep-24 11:30	-	-	-	-
Sample ID:	2438142-01	-	-	-	-
Matrix:	Ground Water	-	-	-	-
MDL/Units					

Semi-Volatiles

Acenaphthene	0.05 ug/L	<0.05	-	-	-	-
Acenaphthylene	0.05 ug/L	<0.05	-	-	-	-
Anthracene	0.01 ug/L	<0.01	-	-	-	-
Benzo [a] anthracene	0.01 ug/L	<0.01	-	-	-	-
Benzo [a] pyrene	0.01 ug/L	<0.01	-	-	-	-
Benzo [b] fluoranthene	0.05 ug/L	<0.05	-	-	-	-
Benzo [g,h,i] perylene	0.05 ug/L	<0.05	-	-	-	-
Benzo [k] fluoranthene	0.05 ug/L	<0.05	-	-	-	-
Chrysene	0.05 ug/L	<0.05	-	-	-	-
Dibenzo [a,h] anthracene	0.05 ug/L	<0.05	-	-	-	-
Fluoranthene	0.01 ug/L	<0.01	-	-	-	-
Fluorene	0.05 ug/L	<0.05	-	-	-	-
Indeno [1,2,3-cd] pyrene	0.05 ug/L	<0.05	-	-	-	-
1-Methylnaphthalene	0.05 ug/L	<0.05	-	-	-	-
2-Methylnaphthalene	0.05 ug/L	<0.05	-	-	-	-
Methylnaphthalene (1&2)	0.10 ug/L	<0.10	-	-	-	-
Naphthalene	0.05 ug/L	<0.05	-	-	-	-
Phenanthrene	0.05 ug/L	<0.05	-	-	-	-
Pyrene	0.01 ug/L	<0.01	-	-	-	-
2-Fluorobiphenyl	Surrogate	85.2%	-	-	-	-
Terphenyl-d14	Surrogate	94.5%	-	-	-	-

Certificate of Analysis

Report Date: 18-Sep-2024

Client: **Paterson Group Consulting Engineers (Ottawa)**

Order Date: 17-Sep-2024

Client PO: 61236

Project Description: PE6214

Method Quality Control: Blank

Analyte	Result	Reporting Limit	Units	%REC	%REC Limit	RPD	RPD Limit	Notes
Semi-Volatiles								
Acenaphthene	ND	0.05	ug/L					
Acenaphthylene	ND	0.05	ug/L					
Anthracene	ND	0.01	ug/L					
Benzo [a] anthracene	ND	0.01	ug/L					
Benzo [a] pyrene	ND	0.01	ug/L					
Benzo [b] fluoranthene	ND	0.05	ug/L					
Benzo [g,h,i] perylene	ND	0.05	ug/L					
Benzo [k] fluoranthene	ND	0.05	ug/L					
Chrysene	ND	0.05	ug/L					
Dibenzo [a,h] anthracene	ND	0.05	ug/L					
Fluoranthene	ND	0.01	ug/L					
Fluorene	ND	0.05	ug/L					
Indeno [1,2,3-cd] pyrene	ND	0.05	ug/L					
1-Methylnaphthalene	ND	0.05	ug/L					
2-Methylnaphthalene	ND	0.05	ug/L					
Methylnaphthalene (1&2)	ND	0.10	ug/L					
Naphthalene	ND	0.05	ug/L					
Phenanthrene	ND	0.05	ug/L					
Pyrene	ND	0.01	ug/L					
Surrogate: 2-Fluorobiphenyl	10.1		%	50.5	50-140			
Surrogate: Terphenyl-d14	19.0		%	95.0	50-140			

Certificate of Analysis

Report Date: 18-Sep-2024

Client: Paterson Group Consulting Engineers (Ottawa)

Order Date: 17-Sep-2024

Client PO: 61236

Project Description: PE6214

Method Quality Control: Spike

Analyte	Result	Reporting Limit	Units	Source Result	%REC	%REC Limit	RPD	RPD Limit	Notes
Semi-Volatiles									
Acenaphthene	3.87	0.05	ug/L	ND	77.3	50-140			
Acenaphthylene	4.04	0.05	ug/L	ND	80.8	50-140			
Anthracene	3.27	0.01	ug/L	ND	65.4	50-140			
Benzo [a] anthracene	3.74	0.01	ug/L	ND	74.7	50-140			
Benzo [a] pyrene	4.34	0.01	ug/L	ND	86.8	50-140			
Benzo [b] fluoranthene	3.46	0.05	ug/L	ND	69.2	50-140			
Benzo [g,h,i] perylene	4.04	0.05	ug/L	ND	80.7	50-140			
Benzo [k] fluoranthene	3.70	0.05	ug/L	ND	74.1	50-140			
Chrysene	3.68	0.05	ug/L	ND	73.6	50-140			
Dibenzo [a,h] anthracene	4.47	0.05	ug/L	ND	89.4	50-140			
Fluoranthene	3.51	0.01	ug/L	ND	70.2	50-140			
Fluorene	3.96	0.05	ug/L	ND	79.2	50-140			
Indeno [1,2,3-cd] pyrene	4.49	0.05	ug/L	ND	89.8	50-140			
1-Methylnaphthalene	3.63	0.05	ug/L	ND	72.6	50-140			
2-Methylnaphthalene	3.67	0.05	ug/L	ND	73.4	50-140			
Naphthalene	3.75	0.05	ug/L	ND	75.0	50-140			
Phenanthrene	3.73	0.05	ug/L	ND	74.6	50-140			
Pyrene	3.39	0.01	ug/L	ND	67.8	50-140			
Surrogate: 2-Fluorobiphenyl	18.7		%		93.5	50-140			
Surrogate: Terphenyl-d14	18.3		%		91.3	50-140			

Certificate of Analysis

Report Date: 18-Sep-2024

Client: Paterson Group Consulting Engineers (Ottawa)

Order Date: 17-Sep-2024

Client PO: 61236

Project Description: PE6214

Qualifier Notes:

Sample Data Revisions:

None

Work Order Revisions / Comments:

None

Other Report Notes:

n/a: not applicable

ND: Not Detected

MDL: Method Detection Limit

Source Result: Data used as source for matrix and duplicate samples

%REC: Percent recovery.

RPD: Relative percent difference.

NC: Not Calculated

Any use of these results implies your agreement that our total liability in connection with this work, however arising, shall be limited to the amount paid by you for this work, and that our employees or agents shall not under any circumstances be liable to you in connection with this work.



TR
RE
RE

Parcel ID: 2438142



Parcel Order Number
(Lab Use Only)

2438142

Chain Of Custody
(Lab Use Only)

Client Name: Patterson
 Contact Name: Josh Dempsey / Mark Bajaki
 Address: 9 Auriga drive
 Telephone: 613-226-7381

Project Ref: PE6214
 Quote #: _____
 PO #: 61236
 E-mail: jdempsey@pattersongroup.ca
mbajaki@pattersongroup.ca

Page 1 of 1
 Turnaround Time
 1 day 3 day
 2 day Regular
 Date Required: _____

REG 153/04 REG 406/19
 Table 1 Res/Park Med/Fine REG 558 PWQO
 Table 2 Ind/Comm Coarse CCME MISA
 Table 3 Agri/Other
 Table _____
 For RSC: Yes No
 Other Regulation
 SU - Sanl SU - Storm
 Mun: _____
 Other: _____

Matrix Type: S (Soil/Sed.) GW (Ground Water)
 SW (Surface Water) SS (Storm/Sanitary Sewer)
 P (Paint) A (Air) O (Other)

Required Analysis

Sample ID/Location Name	Matrix	Air Volume	# of Containers	Sample Taken		PHCs F1-F4+BTEX	VOCs	PAHs	Metals by ICP	Hg	CrVI	B (HWS)								
				Date	Time															
1 BHS-24-6W1	GW		1	Sept 17 2024	11:30 AM			<input checked="" type="checkbox"/>												
2																				
3																				
4																				
5																				
6																				
7																				
8																				
9																				
10																				

Comments: Replacement sample of BHS-24-6W1 as per email by Stephanie Coleman to Josh Dempsey on Sept 16th 2024 (Parcel ID 2437221)

Method of Delivery: Walkin

Relinquished By (Sign): Mark Bajaki
 Relinquished By (Print): Mark Bajaki
 Date/Time: Sept 17 2024

Received at Depot:
 Date/Time: _____
 Temperature: _____ °C

Received at Lab: [Signature]
 Date/Time: Sept 17 2024 10:15
 Temperature: 23.8

Verified By: SO
 Date/Time: Sept 17, 2024 1:10pm
 pH Verified: By: _____

APPENDIX 2

TABLE 1: TEST HOLE SUMMARY

TABLE 2: SOIL TESTING SUMMARY

TABLE 3: GROUNDWATER TESTING SUMMARY

TABLE 4: GROUNDWATER LEVELS

TABLE 5: STABILIZED WATER QUALITY PARAMETERS

TABLE 6: SOIL ANALYTICAL TEST RESULTS

TABLE 6A: MAXIMUM CONCENTRATIONS – SOIL

TABLE 7: GROUNDWATER ANALYTICAL TEST RESULTS

TABLE 7A: MAXIMUM CONCENTRATIONS – GROUNDWATER

TABLE 8: QA/QC CALCULATIONS

Test Hole ID	Date of Construction (dd-mm-yy)	Well Diameter (mm)	Ground Surface Elevation (masl)	Test Hole Depth (m)	Test Hole Bottom Elevation (masl)	Well Screen Length (m)	Well Screen Interval (mbgs)	Well Screen Interval (masl)	Geologic Media Intercepted by Well Screen
BH1-23	10-Aug-2023	50	74.91	5.18	69.73	1.52	3.66 - 5.18	71.25 - 69.73	Silty Clay
BH2-23	10-Aug-2023	50	74.93	5.18	69.75	1.52	3.66 - 5.18	71.27 - 69.75	Silty Clay
BH3-23	11-Aug-2023	50	74.93	5.18	69.75	1.52	3.66 - 5.18	71.27 - 69.75	Fill
BH4-23	11-Aug-2023	50	75.11	5.18	69.93	1.52	3.66 - 5.18	71.45 - 69.93	Silty Clay
BH1-24	29-Aug-2024	50	74.93	25.00	49.93		-	-	Fill
BH2-24	29-Aug-2024	50	75.07	4.57	70.5		-	-	Fill
BH3-24	29-Aug-2024	50	74.90	4.57	70.33	1.52	3.05 - 4.57	71.85 - 70.33	Fill
BH4-24	29-Aug-2024	50	75.05	4.57	70.48	1.52	3.05 - 4.57	72 - 70.48	Fill
BH5-24	29-Aug-2024	50	75.05	4.57	70.48	1.52	3.05 - 4.57	72 - 70.48	Fill

Sample ID and Laboratory ID	Sample Depth (mbgs)	Sampling Date (dd-mm-yy)	Rationale	PID Vapour Reading (ppm)	Parameter Groups Analyzed				
					PHGs	BTEX	VOCs	PAHs	Metals
BH1-23-SS5 2332357-01	3.05-3.66	10-Aug-2023	Assess potential impacts in the soil resulting from the presence of unknown fill material and former on-site fuel oil UST (APEC4, APEC8).	101.9	✓	✓			
BH1-23-SS6 2332357-02	3.05-3.66	10-Aug-2023	Assess potential impacts in the soil resulting from the former on-site fuel oil UST (APEC4).	80.1	✓	✓			
BH2-23-SS4 2332357-05	2.29-2.90	10-Aug-2023	Assess potential impacts in the soil resulting from the presence of unknown fill material and former on-site gasoline USTs (APEC1, APEC8).	74.8	✓	✓			
BH2-23-SS5 (Top) 2332357-06	3.05-3.334	10-Aug-2023	Assess potential impacts in the soil resulting from the presence of unknown fill material and former on-site gasoline USTs (APEC1, APEC8).	86.6	✓	✓			
BH3-23-SS6 2333079-03	3.81-4.42	11-Aug-2023	Assess potential impacts in the soil resulting from the former on-site pump island (APEC2).	17.3	✓	✓			
BH4-23-SS3 2333079-05	1.52-2.13	11-Aug-2023	Assess potential impacts in the soil resulting from the presence of unknown fill material and former on-site waste oil UST (APEC5, APEC8).	4.5	✓	✓			
BH1-24-SS5 2435485-02	3.05-3.66	28-Aug-2024	Assess potential impacts in the soil resulting from the presence of the former underground gasoline tanks (APEC1).	2.3	✓	✓			✓
BH2-24-SS5 2435485-03	3.05-3.66	28-Aug-2024	Assess potential impacts in the soil resulting from the presence of a former furnace oil above ground storage tank.	75.8	✓		✓	✓	✓
BH3-24-SS3 2435485-05	0.76-1.37	28-Aug-2024	Assess potential impacts in the soil resulting from the presence of unknown fill material and former pump island (APEC2, APEC8).	0.4	✓	✓			✓
BH4-24-SS2 2435485-07	0.76-1.37	28-Aug-2024	Assess potential impacts in the soil resulting from the presence of unknown fill material and automotive service garage (APEC3, APEC8).	0	✓		✓		✓
BH5-24-SS5 2435485-10	3.05-3.66	28-Aug-2024	Assess potential impacts in the soil resulting from the presence of the existing waste oil AST and oil water separator (APEC6, APEC7).	0.1	✓		✓	✓	✓
DUP 2435485-11	3.05-3.66	28-Aug-2024	Duplicate soil sample (BH2-24-SS5) for QA/QC purposes.	75.8	✓		✓	✓	✓

Sample ID and Laboratory ID	Sample Depth (mbgs)	Sampling Date (dd-mm-yy)	Rationale	Parameter Groups Analyzed				
				PHCs	BTEX	VOCs	PAHs	Lead
BH1-23-GW 2333523-01	3.66 - 5.18	17-Aug-2023	To assess potential groundwater impacts from the former on-site fuel oil UST.	✓	✓			
BH2-23-GW 2333523-02	3.66 - 5.18	17-Aug-2023	To assess potential groundwater impacts from the former on-site underground gasoline tanks.	✓		✓		✓
BH3-23-GW 2333523-03	3.66 - 5.18	17-Aug-2023	To assess potential groundwater impacts from the former on-site pump island.	✓		✓		✓
BH4-23-GW 2333523-04	3.66 - 5.18	17-Aug-2023	To assess potential groundwater impacts from the former on-site waste oil UST.	✓		✓	✓	
BH2-23-GW2 2346502-01	3.66 - 5.18	6-Nov-2023	To assess potential groundwater impacts from the former on-site underground gasoline tanks.		✓			
BH12-23-GW 2346502-02	3.66 - 5.18	6-Nov-2023	Duplicate groundwater sample (BH2-23-GW2) for QA/QC purposes.		✓			
BH3-24-GW1 2437221-01	3.05 - 4.57	10-Sep-2024	To assess potential groundwater impacts from the former on-site pump island.	✓	✓	✓	✓	✓
BH4-24-GW1 2437221-02	3.05 - 4.57	10-Sep-2024	To assess potential groundwater impacts from the on-site maintenance operations.	✓	✓	✓	✓	
BH5-24-GW1 2437221-03	3.05 - 4.57	10-Sep-2024	To assess potential groundwater impacts from the on-site waste oil AST and oil water seperator.	✓	✓	✓		
Dup1-GW1 2437221-04	3.05 - 4.57	10-Sep-2024	Duplicate groundwater sample (BH3-24-GW1) for QA/QC purposes.			✓		
BH5-24-GW1 2438142-01	3.05 - 4.57	17-Sep-2024	To assess potential groundwater impacts from the on-site waste oil AST and oil water seperator.				✓	

Test Hole ID	Ground Surface Elevation (masl)	Water Level Depth (m)	Water Level Elevation (masl)	Date of Measurement (dd-mm-yyyy)
BH1-23	74.91	2.76	72.15	10-Sep-2024
BH2-24	74.93	2.88	72.05	10-Sep-2024
BH3-23	74.93	2.80	72.13	10-Sep-2024
BH4-23	75.11	2.88	72.23	10-Sep-2024
BH3-24	74.93	2.80	72.13	10-Sep-2024
BH4-24	75.07	2.92	72.15	10-Sep-2024
BH5-24	74.90	2.86	72.04	10-Sep-2024

Test Hole ID	Temperature (°C)	Conductivity (µS)	pH	Date of Measurement (dd-mm-yyyy)
BH3-24	14.9	3311	8.66	10-Sep-2024
BH4-24	15	1082	8.79	10-Sep-2024
BH5-24	15.2	572	8.54	10-Sep-2024

Parameter	Units	MDL	Regulation	BH1-23-555	BH1-23-556	BH2-23-554	BH2-23-555 (Top)	BH3-23-556	BH4-23-553	BH1-24-555	BH2-24-555	BH3-24-553	BH4-24-552	BH5-24-555	DUP	
				2332357-01	2332357-02	2332357-05	2332357-06	2333079-03	2333079-05	2435485-02	2435485-03	2435485-05	2435485-07	2435485-10	2435485-11	
Sample Depth (m)		Reg 153/04-Table 3 Residential, coarse			3.05-3.66	3.05-3.66	2.29-2.90	3.05-3.334	3.81-4.42	1.52-2.13	3.05-3.66	3.05-3.66	0.76-1.37	0.76-1.37	3.05-3.66	3.05-3.66
Sample Date					10-Aug-2023	10-Aug-2023	10-Aug-2023	10-Aug-2023	11-Aug-2023	11-Aug-2023	28-Aug-2024	28-Aug-2024	28-Aug-2024	28-Aug-2024	28-Aug-2024	28-Aug-2024
Physical Characteristics																
% Solids	% by Wt.	0.1		86.4	63.5	89.2	87.1	64.9	92	61.2	84.9	91	91	66.1	85.2	
General Inorganics																
pH	pH Units	0.05	NV	N/A	N/A	N/A	N/A	N/A	N/A	N/A	7	N/A	7.22	N/A	N/A	
Metals																
Antimony	ug/g dry	1	7.5	N/A	N/A	N/A	N/A	N/A	N/A	ND (1.0)	ND (1.0)	ND (1.0)	ND (1.0)	ND (1.0)	ND (1.0)	
Arsenic	ug/g dry	1	18	N/A	N/A	N/A	N/A	N/A	N/A	3.3	2.1	1.8	1.6	3.6	2.1	
Barium	ug/g dry	1	390	N/A	N/A	N/A	N/A	N/A	N/A	272	28.3	14.4	24.6	286	32.4	
Beryllium	ug/g dry	0.5	4.0	N/A	N/A	N/A	N/A	N/A	N/A	0.8	ND (0.5)	ND (0.5)	ND (0.5)	0.8	ND (0.5)	
Boron	ug/g dry	5	120	N/A	N/A	N/A	N/A	N/A	N/A	7.1	ND (5.0)	ND (5.0)	ND (5.0)	7.6	ND (5.0)	
Cadmium	ug/g dry	0.5	1.2	N/A	N/A	N/A	N/A	N/A	N/A	ND (0.5)	ND (0.5)	ND (0.5)	ND (0.5)	ND (0.5)	ND (0.5)	
Chromium	ug/g dry	5	160	N/A	N/A	N/A	N/A	N/A	N/A	112	12.8	12.7	13.2	129	13.5	
Cobalt	ug/g dry	1	22	N/A	N/A	N/A	N/A	N/A	N/A	19.8	3.9	3.3	3	23.2	4.1	
Copper	ug/g dry	5	140	N/A	N/A	N/A	N/A	N/A	N/A	40.7	10.2	6	ND (5.0)	47.5	11.2	
Lead	ug/g dry	1	120	N/A	N/A	N/A	N/A	N/A	N/A	8.5	7.4	1.5	2.6	8.3	7.2	
Molybdenum	ug/g dry	1	6.9	N/A	N/A	N/A	N/A	N/A	N/A	ND (1.0)	ND (1.0)	ND (1.0)	ND (1.0)	ND (1.0)	ND (1.0)	
Nickel	ug/g dry	5	100	N/A	N/A	N/A	N/A	N/A	N/A	58.3	8.5	6.6	6.1	67.6	9.4	
Selenium	ug/g dry	1	2.4	N/A	N/A	N/A	N/A	N/A	N/A	ND (1.0)	ND (1.0)	ND (1.0)	ND (1.0)	ND (1.0)	ND (1.0)	
Silver	ug/g dry	0.3	20	N/A	N/A	N/A	N/A	N/A	N/A	ND (0.3)	ND (0.3)	ND (0.3)	ND (0.3)	ND (0.3)	ND (0.3)	
Thallium	ug/g dry	1	1.0	N/A	N/A	N/A	N/A	N/A	N/A	ND (1.0)	ND (1.0)	ND (1.0)	ND (1.0)	ND (1.0)	ND (1.0)	
Uranium	ug/g dry	1	23	N/A	N/A	N/A	N/A	N/A	N/A	1.3	ND (1.0)	ND (1.0)	ND (1.0)	1.7	ND (1.0)	
Vanadium	ug/g dry	10	86	N/A	N/A	N/A	N/A	N/A	N/A	91.4	19.5	18.4	17.5	103	20.8	
Zinc	ug/g dry	20	340	N/A	N/A	N/A	N/A	N/A	N/A	107	ND (20.0)	ND (20.0)	ND (20.0)	118	20.8	
Volatiles																
Acetone	ug/g dry	0.5	16	N/A	N/A	N/A	N/A	N/A	N/A	N/A	ND (0.50)	N/A	ND (0.50)	ND (0.50)	ND (0.50)	
Benzene	ug/g dry	0.02	0.21	N/A	N/A	N/A	N/A	N/A	N/A	N/A	ND (0.02)	N/A	ND (0.02)	ND (0.02)	ND (0.02)	
Bromodichloromethane	ug/g dry	0.05	13	N/A	N/A	N/A	N/A	N/A	N/A	N/A	ND (0.05)	N/A	ND (0.05)	ND (0.05)	ND (0.05)	
Bromoform	ug/g dry	0.05	0.27	N/A	N/A	N/A	N/A	N/A	N/A	N/A	ND (0.05)	N/A	ND (0.05)	ND (0.05)	ND (0.05)	
Bromomethane	ug/g dry	0.05	0.05	N/A	N/A	N/A	N/A	N/A	N/A	N/A	ND (0.05)	N/A	ND (0.05)	ND (0.05)	ND (0.05)	
Carbon Tetrachloride	ug/g dry	0.05	0.05	N/A	N/A	N/A	N/A	N/A	N/A	N/A	ND (0.05)	N/A	ND (0.05)	ND (0.05)	ND (0.05)	
Chlorobenzene	ug/g dry	0.05	2.4	N/A	N/A	N/A	N/A	N/A	N/A	N/A	ND (0.05)	N/A	ND (0.05)	ND (0.05)	ND (0.05)	
Chloroform	ug/g dry	0.05	0.05	N/A	N/A	N/A	N/A	N/A	N/A	N/A	ND (0.05)	N/A	ND (0.05)	ND (0.05)	ND (0.05)	
Dibromochloromethane	ug/g dry	0.05	9.4	N/A	N/A	N/A	N/A	N/A	N/A	N/A	ND (0.05)	N/A	ND (0.05)	ND (0.05)	ND (0.05)	
Dichlorodifluoromethane	ug/g dry	0.05	16	N/A	N/A	N/A	N/A	N/A	N/A	N/A	ND (0.05)	N/A	ND (0.05)	ND (0.05)	ND (0.05)	
1,2-Dichlorobenzene	ug/g dry	0.05	3.4	N/A	N/A	N/A	N/A	N/A	N/A	N/A	ND (0.05)	N/A	ND (0.05)	ND (0.05)	ND (0.05)	
1,3-Dichlorobenzene	ug/g dry	0.05	4.8	N/A	N/A	N/A	N/A	N/A	N/A	N/A	ND (0.05)	N/A	ND (0.05)	ND (0.05)	ND (0.05)	
1,4-Dichlorobenzene	ug/g dry	0.05	0.083	N/A	N/A	N/A	N/A	N/A	N/A	N/A	ND (0.05)	N/A	ND (0.05)	ND (0.05)	ND (0.05)	
1,1-Dichloroethane	ug/g dry	0.05	3.5	N/A	N/A	N/A	N/A	N/A	N/A	N/A	ND (0.05)	N/A	ND (0.05)	ND (0.05)	ND (0.05)	
1,2-Dichloroethane	ug/g dry	0.05	0.05	N/A	N/A	N/A	N/A	N/A	N/A	N/A	ND (0.05)	N/A	ND (0.05)	ND (0.05)	ND (0.05)	
1,1-Dichloroethylene	ug/g dry	0.05	0.05	N/A	N/A	N/A	N/A	N/A	N/A	N/A	ND (0.05)	N/A	ND (0.05)	ND (0.05)	ND (0.05)	
cis-1,2-Dichloroethylene	ug/g dry	0.05	3.4	N/A	N/A	N/A	N/A	N/A	N/A	N/A	ND (0.05)	N/A	ND (0.05)	ND (0.05)	ND (0.05)	
trans-1,2-Dichloroethylene	ug/g dry	0.05	0.084	N/A	N/A	N/A	N/A	N/A	N/A	N/A	ND (0.05)	N/A	ND (0.05)	ND (0.05)	ND (0.05)	
1,2-Dichloropropane	ug/g dry	0.05	0.05	N/A	N/A	N/A	N/A	N/A	N/A	N/A	ND (0.05)	N/A	ND (0.05)	ND (0.05)	ND (0.05)	
cis-1,3-Dichloropropane	ug/g dry	0.05	0.05	N/A	N/A	N/A	N/A	N/A	N/A	N/A	ND (0.05)	N/A	ND (0.05)	ND (0.05)	ND (0.05)	
trans-1,3-Dichloropropane	ug/g dry	0.05	0.05	N/A	N/A	N/A	N/A	N/A	N/A	N/A	ND (0.05)	N/A	ND (0.05)	ND (0.05)	ND (0.05)	
1,3-Dichloropropane, total	ug/g dry	0.05	0.05	N/A	N/A	N/A	N/A	N/A	N/A	N/A	ND (0.05)	N/A	ND (0.05)	ND (0.05)	ND (0.05)	
Ethylbenzene	ug/g dry	0.05	2.0	N/A	N/A	N/A	N/A	N/A	N/A	N/A	ND (0.05)	N/A	ND (0.05)	ND (0.05)	ND (0.05)	
Ethylene dibromide (dibromoethane)	ug/g dry	0.05	0.05	N/A	N/A	N/A	N/A	N/A	N/A	N/A	ND (0.05)	N/A	ND (0.05)	ND (0.05)	ND (0.05)	
Hexane	ug/g dry	0.05	2.8	N/A	N/A	N/A	N/A	N/A	N/A	N/A	ND (0.05)	N/A	ND (0.05)	ND (0.05)	ND (0.05)	
Methyl Ethyl Ketone (2-Butanone)	ug/g dry	0.5	16	N/A	N/A	N/A	N/A	N/A	N/A	N/A	ND (0.50)	N/A	ND (0.50)	ND (0.50)	ND (0.50)	
Methyl isobutyl Ketone	ug/g dry	0.5	1.7	N/A	N/A	N/A	N/A	N/A	N/A	N/A	ND (0.50)	N/A	ND (0.50)	ND (0.50)	ND (0.50)	
Methyl tert-butyl ether	ug/g dry	0.05	0.75	N/A	N/A	N/A	N/A	N/A	N/A	N/A	ND (0.05)	N/A	ND (0.05)	ND (0.05)	ND (0.05)	
Methylene Chloride	ug/g dry	0.05	0.1	N/A	N/A	N/A	N/A	N/A	N/A	N/A	ND (0.05)	N/A	ND (0.05)	ND (0.05)	ND (0.05)	
Styrene	ug/g dry	0.05	0.7	N/A	N/A	N/A	N/A	N/A	N/A	N/A	ND (0.05)	N/A	ND (0.05)	ND (0.05)	ND (0.05)	
1,1,1,2-Tetrachloroethane	ug/g dry	0.05	0.058	N/A	N/A	N/A	N/A	N/A	N/A	N/A	ND (0.05)	N/A	ND (0.05)	ND (0.05)	ND (0.05)	
1,1,1,2,2-Tetrachloroethane	ug/g dry	0.05	0.05	N/A	N/A	N/A	N/A	N/A	N/A	N/A	ND (0.05)	N/A	ND (0.05)	ND (0.05)	ND (0.05)	
Tetrachloroethylene	ug/g dry	0.05	0.28	N/A	N/A	N/A	N/A	N/A	N/A	N/A	ND (0.05)	N/A	ND (0.05)	ND (0.05)	ND (0.05)	
Toluene	ug/g dry	0.05	2.3	N/A	N/A	N/A	N/A	N/A	N/A	N/A	ND (0.05)	N/A	ND (0.05)	ND (0.05)	ND (0.05)	
1,1,1-Trichloroethane	ug/g dry	0.05	0.38	N/A	N/A	N/A	N/A	N/A	N/A	N/A	ND (0.05)	N/A	ND (0.05)	ND (0.05)	ND (0.05)	
1,1,2-Trichloroethane	ug/g dry	0.05	0.05	N/A	N/A	N/A	N/A	N/A	N/A	N/A	ND (0.05)	N/A	ND (0.05)	ND (0.05)	ND (0.05)	
Trichloroethylene	ug/g dry	0.05	0.061	N/A	N/A	N/A	N/A	N/A	N/A	N/A	ND (0.05)	N/A	ND (0.05)	ND (0.05)	ND (0.05)	
Trichlorofluoromethane	ug/g dry	0.05	4.0	N/A	N/A	N/A	N/A	N/A	N/A	N/A	ND (0.05)	N/A	ND (0.05)	ND (0.05)	ND (0.05)	
Vinyl Chloride	ug/g dry	0.02	0.02	N/A	N/A	N/A	N/A	N/A	N/A	N/A	ND (0.02)	N/A	ND (0.02)	ND (0.02)	ND (0.02)	
m/p-Xylene	ug/g dry	0.05	3.1	N/A	N/A	N/A	N/A	N/A	N/A	N/A	ND (0.05)	N/A	ND (0.05)	ND (0.05)	ND (0.05)	
o-Xylene	ug/g dry	0.05	3.1	N/A	N/A	N/A	N/A	N/A	N/A	N/A	ND (0.05)	N/A	ND (0.05)	ND (0.05)	ND (0.05)	
Xylenes, total	ug/g dry	0.05	3.1	N/A	N/A	N/A	N/A	N/A	N/A	N/A	ND (0.05)	N/A	ND (0.05)	ND (0.05)	ND (0.05)	
BTEX																
Benzene	ug/g dry	0.02	0.21	ND (0.02)	ND (0.02)	ND (0.02)	ND (0.02)	ND (0.02)	ND (0.02)	ND (0.02)	N/A	ND (0.02)	N/A	N/A	N/A	
Ethylbenzene	ug/g dry	0.05	2.0	ND (0.05)	ND (0.05)	ND (0.05)	ND (0.05)	ND (0.05)	ND (0.05)	ND (0.05)	N/A	ND (0.05)	N/A	N/A	N/A	
Toluene	ug/g dry	0.05	2.3	ND (0.05)	ND (0.05)	ND (0.05)	ND (0.05)	ND (0.05)	ND (0.05)	ND (0.05)	N/A	ND (0.05)	N/A	N/A	N/A	
m/p-Xylene	ug/g dry	0.05	3.1	ND (0.05)	ND (0.05)	ND (0.05)	ND (0.05)	ND (0.05)	ND (0.05)	ND (0.05)	N/A	ND (0.05)	N/A	N/A	N/A	
o-Xylene	ug/g dry	0.05	3.1	ND (0.05)	ND (0.05)	ND (0.05)	ND (0.05)	ND (0.05)	ND (0.05)	ND (0.05)	N/A	ND (0.05)	N/A	N/A	N/A	
Xylenes, total	ug/g dry	0.05	3.1	ND (0.05)	ND (0.05)	ND (0.05)	ND (0.05)	ND (0.05)	ND (0.05)	ND (0.05)	N/A	ND (0.05)	N/A	N/A	N/A	
Hydrocarbons																
F1 PHCs (C6-C10)	ug/g dry	7	55	ND (7)		ND (7)	ND (7)	ND (7)	ND (7)	ND (7)	ND (7)	ND (7)	ND (7)	ND (7)	18	
F2 PHCs (C10-C16)	ug/g dry	4	98	14	ND (4)	101	7	ND (4)	ND (4)	49	403	ND (4)	ND (4)	ND (4)	359	
F3 PHCs (C16-C34)	ug/g dry	8	300	77	ND (8)	168	25	ND (8)	15	55	335	ND (8)	ND (8)	ND (8)	303	
F4 PHCs (C34-C50)	ug/g dry	6	2800	40	ND (6)	31	17	ND (6)	69	29	ND (6)	ND (6)	ND (6)	ND (6)	ND (6)	
Semi-Volatiles																
Acenaphthene	ug/g dry	0.02	7.9	N/A	N/A	N/A	N/A	N/A	N/A	N/A	0.08	N/A	N/A	ND (0.02)	0.07	
Acenaphthylene	ug/g dry	0.02	0.15	N/A	N/A	N/A	N/A	N/A	N/A	N/A	ND (0.02)	N/A	N/A	ND (0.02)	ND (0.02)	
Anthracene	ug/g dry	0.02														

Parameter	Sample ID / Depth (m)	Units	Reg 153/04-Table 3 Residential, coarse Standards	Concentration
pH	BH4-24-SS2 2435485-07 - 0.76-1.37	pH Units	NV	7.22
Arsenic	BH5-24-SS5 2435485-10 - 3.05-3.66	ug/g dry	18	3.6
Barium	BH5-24-SS5 2435485-10 - 3.05-3.66	ug/g dry	390	286
Beryllium	BH1-24-SS5 2435485-02 - 3.05-3.66	ug/g dry	4.0	0.8
Boron	BH5-24-SS5 2435485-10 - 3.05-3.66	ug/g dry	120	7.6
Chromium	BH5-24-SS5 2435485-10 - 3.05-3.66	ug/g dry	160	129
Cobalt	BH5-24-SS5 2435485-10 - 3.05-3.66	ug/g dry	22	23.2
Copper	BH5-24-SS5 2435485-10 - 3.05-3.66	ug/g dry	140	47.5
Lead	BH1-24-SS5 2435485-02 - 3.05-3.66	ug/g dry	120	8.5
Nickel	BH5-24-SS5 2435485-10 - 3.05-3.66	ug/g dry	100	67.6
Uranium	BH5-24-SS5 2435485-10 - 3.05-3.66	ug/g dry	23	1.7
Vanadium	BH5-24-SS5 2435485-10 - 3.05-3.66	ug/g dry	86	103
Zinc	BH5-24-SS5 2435485-10 - 3.05-3.66	ug/g dry	340	118
F1 PHCs (C6-C10)	DUP 2435485-11 - 3.05-3.66	ug/g dry	55	18
F2 PHCs (C10-C16)	BH2-24-SS5 2435485-03 - 3.05-3.66	ug/g dry	98	403
F3 PHCs (C16-C34)	BH2-24-SS5 2435485-03 - 3.05-3.66	ug/g dry	300	335
F4 PHCs (C34-C50)	BH4-23-SS3 2333079-05 - 1.52-2.13	ug/g dry	2800	69
Acenaphthene	BH2-24-SS5 2435485-03 - 3.05-3.66	ug/g dry	7.9	0.08
Fluorene	BH2-24-SS5 2435485-03 - 3.05-3.66	ug/g dry	62	0.14
Phenanthrene	BH2-24-SS5 2435485-03 - 3.05-3.66	ug/g dry	6.2	0.22
All remaining parameters analysed were reported non-detect in all samples.				

Parameter	Units	MDL	Regulation	BH1-23-GW	BH2-23-GW	BH3-23-GW	BH4-23-GW	BH2-23-GW2	BH12-23-GW	BH3-24-GW1	BH4-24-GW1	BH5-24-GW1	Dup1-GW1	BH5-24-GW1
				2333523-01	2333523-02	2333523-03	2333523-04	2346502-01	2346502-02	2437221-01	2437221-02	2437221-03	2437221-04	2438142-01
Sample Depth (m)				3.66 - 5.18	3.66 - 5.18	3.66 - 5.18	3.66 - 5.18	3.66 - 5.18	3.66 - 5.18	3.05 - 4.57	3.05 - 4.57	3.05 - 4.57	3.05 - 4.57	3.05 - 4.57
Sample Date				17-Aug-2023	17-Aug-2023	17-Aug-2023	17-Aug-2023	6-Nov-2023	6-Nov-2023	10-Sep-2024	10-Sep-2024	10-Sep-2024	10-Sep-2024	17-Sep-2024
Metals														
Lead	ug/L	0.1	25	N/A	ND (0.1)	ND (0.1)	N/A	N/A	N/A	ND (0.1)	N/A	N/A	N/A	N/A
Volatiles														
Acetone	ug/L	5.0	130000	N/A	ND (5.0)	ND (5.0)	ND (5.0)	N/A	N/A	ND (5.0)	ND (5.0)	ND (5.0)	ND (5.0)	N/A
Benzene	ug/L	0.5	44	ND (0.5)	1.10	ND (0.5)	ND (0.5)	1.50	1.50	ND (0.5)	ND (0.5)	ND (0.5)	ND (0.5)	N/A
Bromodichloromethane	ug/L	0.5	85000	N/A	ND (0.5)	ND (0.5)	ND (0.5)	N/A	N/A	ND (0.5)	ND (0.5)	ND (0.5)	ND (0.5)	N/A
Bromoform	ug/L	0.5	380	N/A	ND (0.5)	ND (0.5)	ND (0.5)	N/A	N/A	ND (0.5)	ND (0.5)	ND (0.5)	ND (0.5)	N/A
Bromomethane	ug/L	0.5	5.6	N/A	ND (0.5)	ND (0.5)	ND (0.5)	N/A	N/A	ND (0.5)	ND (0.5)	ND (0.5)	ND (0.5)	N/A
Carbon Tetrachloride	ug/L	0.2	0.79	N/A	ND (0.2)	ND (0.2)	ND (0.2)	N/A	N/A	ND (0.2)	ND (0.2)	ND (0.2)	ND (0.2)	N/A
Chlorobenzene	ug/L	0.5	630	N/A	ND (0.5)	ND (0.5)	ND (0.5)	N/A	N/A	ND (0.5)	ND (0.5)	ND (0.5)	ND (0.5)	N/A
Chloroform	ug/L	0.5	2.4	N/A	ND (0.5)	ND (0.5)	ND (0.5)	N/A	N/A	ND (0.5)	ND (0.5)	ND (0.5)	ND (0.5)	N/A
Dibromochloromethane	ug/L	0.5	82000	N/A	ND (0.5)	ND (0.5)	ND (0.5)	N/A	N/A	ND (0.5)	ND (0.5)	ND (0.5)	ND (0.5)	N/A
Dichlorodifluoromethane	ug/L	1.0	4400	N/A	ND (1.0)	ND (1.0)	ND (1.0)	N/A	N/A	ND (1.0)	ND (1.0)	ND (1.0)	ND (1.0)	N/A
1,2-Dichlorobenzene	ug/L	0.5	4600	N/A	ND (0.5)	ND (0.5)	ND (0.5)	N/A	N/A	ND (0.5)	ND (0.5)	ND (0.5)	ND (0.5)	N/A
1,3-Dichlorobenzene	ug/L	0.5	9600	N/A	ND (0.5)	ND (0.5)	ND (0.5)	N/A	N/A	ND (0.5)	ND (0.5)	ND (0.5)	ND (0.5)	N/A
1,4-Dichlorobenzene	ug/L	0.5	8.0	N/A	ND (0.5)	ND (0.5)	ND (0.5)	N/A	N/A	ND (0.5)	ND (0.5)	ND (0.5)	ND (0.5)	N/A
1,1-Dichloroethane	ug/L	0.5	320	N/A	ND (0.5)	ND (0.5)	ND (0.5)	N/A	N/A	ND (0.5)	ND (0.5)	ND (0.5)	ND (0.5)	N/A
1,2-Dichloroethane	ug/L	0.5	1.6	N/A	ND (0.5)	ND (0.5)	ND (0.5)	N/A	N/A	ND (0.5)	ND (0.5)	ND (0.5)	ND (0.5)	N/A
1,1-Dichloroethylene	ug/L	0.5	1.6	N/A	ND (0.5)	ND (0.5)	ND (0.5)	N/A	N/A	ND (0.5)	ND (0.5)	ND (0.5)	ND (0.5)	N/A
cis-1,2-Dichloroethylene	ug/L	0.5	1.6	N/A	ND (0.5)	ND (0.5)	ND (0.5)	N/A	N/A	ND (0.5)	ND (0.5)	ND (0.5)	ND (0.5)	N/A
trans-1,2-Dichloroethylene	ug/L	0.5	1.6	N/A	ND (0.5)	ND (0.5)	ND (0.5)	N/A	N/A	ND (0.5)	ND (0.5)	ND (0.5)	ND (0.5)	N/A
1,2-Dichloropropane	ug/L	0.5	16	N/A	ND (0.5)	ND (0.5)	ND (0.5)	N/A	N/A	ND (0.5)	ND (0.5)	ND (0.5)	ND (0.5)	N/A
cis-1,3-Dichloropropylene	ug/L	0.5	5.2	N/A	ND (0.5)	ND (0.5)	ND (0.5)	N/A	N/A	ND (0.5)	ND (0.5)	ND (0.5)	ND (0.5)	N/A
trans-1,3-Dichloropropylene	ug/L	0.5	5.2	N/A	ND (0.5)	ND (0.5)	ND (0.5)	N/A	N/A	ND (0.5)	ND (0.5)	ND (0.5)	ND (0.5)	N/A
1,3-Dichloropropene, total	ug/L	0.5	5.2	N/A	ND (0.5)	ND (0.5)	ND (0.5)	N/A	N/A	ND (0.5)	ND (0.5)	ND (0.5)	ND (0.5)	N/A
Ethylbenzene	ug/L	0.5	2300	ND (0.5)	ND (0.5)	ND (0.5)	ND (0.5)	ND (0.5)	ND (0.5)	ND (0.5)	ND (0.5)	ND (0.5)	ND (0.5)	N/A
Ethylene dibromide (dibromoethane, 1,2)	ug/L	0.2	0.25	N/A	ND (0.2)	ND (0.2)	ND (0.2)	N/A	N/A	ND (0.2)	ND (0.2)	ND (0.2)	ND (0.2)	N/A
Hexane	ug/L	1.0	51	N/A	ND (1.0)	ND (1.0)	ND (1.0)	N/A	N/A	ND (1.0)	ND (1.0)	ND (1.0)	ND (1.0)	N/A
Methyl Ethyl Ketone (2-Butanone)	ug/L	5.0	470000	N/A	ND (5.0)	ND (5.0)	ND (5.0)	N/A	N/A	ND (5.0)	ND (5.0)	ND (5.0)	ND (5.0)	N/A
Methyl Isobutyl Ketone	ug/L	5.0	140000	N/A	ND (5.0)	ND (5.0)	ND (5.0)	N/A	N/A	ND (5.0)	ND (5.0)	ND (5.0)	ND (5.0)	N/A
Methyl tert-butyl ether	ug/L	2.0	190	N/A	ND (2.0)	ND (2.0)	ND (2.0)	N/A	N/A	ND (2.0)	ND (2.0)	ND (2.0)	ND (2.0)	N/A
Methylene Chloride	ug/L	5.0	610	N/A	ND (5.0)	ND (5.0)	ND (5.0)	N/A	N/A	ND (5.0)	ND (5.0)	ND (5.0)	ND (5.0)	N/A
Styrene	ug/L	0.5	1300	N/A	ND (0.5)	ND (0.5)	ND (0.5)	N/A	N/A	ND (0.5)	ND (0.5)	ND (0.5)	ND (0.5)	N/A
1,1,1,2-Tetrachloroethane	ug/L	0.5	3.3	N/A	ND (0.5)	ND (0.5)	ND (0.5)	N/A	N/A	ND (0.5)	ND (0.5)	ND (0.5)	ND (0.5)	N/A
1,1,2,2-Tetrachloroethane	ug/L	0.5	3.2	N/A	ND (0.5)	ND (0.5)	ND (0.5)	N/A	N/A	ND (0.5)	ND (0.5)	ND (0.5)	ND (0.5)	N/A
Tetrachloroethylene	ug/L	0.5	1.6	N/A	ND (0.5)	ND (0.5)	ND (0.5)	N/A	N/A	ND (0.5)	ND (0.5)	ND (0.5)	ND (0.5)	N/A
Toluene	ug/L	0.5	18000	ND (0.5)	1.10	ND (0.5)	ND (0.5)	ND (0.5)	ND (0.5)	ND (0.5)	ND (0.5)	ND (0.5)	ND (0.5)	N/A
1,1,1-Trichloroethane	ug/L	0.5	640	N/A	ND (0.5)	ND (0.5)	ND (0.5)	N/A	N/A	ND (0.5)	ND (0.5)	ND (0.5)	ND (0.5)	N/A
1,1,2-Trichloroethane	ug/L	0.5	4.7	N/A	ND (0.5)	ND (0.5)	ND (0.5)	N/A	N/A	ND (0.5)	ND (0.5)	ND (0.5)	ND (0.5)	N/A
Trichloroethylene	ug/L	0.5	1.6	N/A	ND (0.5)	ND (0.5)	ND (0.5)	N/A	N/A	ND (0.5)	ND (0.5)	ND (0.5)	ND (0.5)	N/A
Trichlorofluoromethane	ug/L	1.0	2500	N/A	ND (1.0)	ND (1.0)	ND (1.0)	N/A	N/A	ND (1.0)	ND (1.0)	ND (1.0)	ND (1.0)	N/A
Vinyl Chloride	ug/L	0.5	0.5	N/A	ND (0.5)	ND (0.5)	ND (0.5)	N/A	N/A	ND (0.5)	ND (0.5)	ND (0.5)	ND (0.5)	N/A
m/p-Xylene	ug/L	0.5	4200	ND (0.5)	ND (0.5)	ND (0.5)	ND (0.5)	ND (0.5)	ND (0.5)	ND (0.5)	ND (0.5)	ND (0.5)	ND (0.5)	N/A
o-Xylene	ug/L	0.5	4200	ND (0.5)	ND (0.5)	ND (0.5)	ND (0.5)	ND (0.5)	ND (0.5)	ND (0.5)	ND (0.5)	ND (0.5)	ND (0.5)	N/A
Xylenes, total	ug/L	0.5	4200	ND (0.5)	ND (0.5)	ND (0.5)	ND (0.5)	ND (0.5)	ND (0.5)	ND (0.5)	ND (0.5)	ND (0.5)	ND (0.5)	N/A
Hydrocarbons														
F1 PHCs (C6-C10)	ug/L	25	750	ND (25)	ND (25)	ND (25)	ND (25)	N/A	N/A	ND (25)	ND (25)	ND (25)	N/A	N/A
F2 PHCs (C10-C16)	ug/L	100	150	ND (100)	ND (100)	ND (100)	ND (100)	N/A	N/A	ND (100)	ND (100)	ND (100)	N/A	N/A
F3 PHCs (C16-C34)	ug/L	100	500	ND (100)	ND (100)	ND (100)	ND (100)	N/A	N/A	ND (100)	ND (100)	ND (100)	N/A	N/A
F4 PHCs (C34-C50)	ug/L	100	500	ND (100)	ND (100)	ND (100)	ND (100)	N/A	N/A	ND (100)	ND (100)	ND (100)	N/A	N/A
Semi-Volatiles														
Acenaphthene	ug/L	0.05	600	N/A	N/A	N/A	ND (0.05)	N/A	N/A	2.45	ND (0.05)	N/A	N/A	ND (0.05)
Acenaphthylene	ug/L	0.05	1.8	N/A	N/A	N/A	ND (0.05)	N/A	N/A	2.20	ND (0.05)	N/A	N/A	ND (0.05)
Anthracene	ug/L	0.01	2.4	N/A	N/A	N/A	ND (0.01)	N/A	N/A	0.87	ND (0.01)	N/A	N/A	ND (0.01)
Benzo[a]anthracene	ug/L	0.01	4.7	N/A	N/A	N/A	ND (0.01)	N/A	N/A	1.29	ND (0.01)	N/A	N/A	ND (0.01)
Benzo[a]pyrene	ug/L	0.01	0.81	N/A	N/A	N/A	ND (0.01)	N/A	N/A	1.21	ND (0.01)	N/A	N/A	ND (0.01)
Benzo[b]fluoranthene	ug/L	0.05	0.75	N/A	N/A	N/A	ND (0.05)	N/A	N/A	0.50	ND (0.05)	N/A	N/A	ND (0.05)
Benzo[g,h,i]perylene	ug/L	0.05	0.2	N/A	N/A	N/A	ND (0.05)	N/A	N/A	0.36	ND (0.05)	N/A	N/A	ND (0.05)
Benzo[k]fluoranthene	ug/L	0.05	0.4	N/A	N/A	N/A	ND (0.05)	N/A	N/A	0.37	ND (0.05)	N/A	N/A	ND (0.05)
Chrysene	ug/L	0.05	1.0	N/A	N/A	N/A	ND (0.05)	N/A	N/A	0.96	ND (0.05)	N/A	N/A	ND (0.05)
Dibenzo[a,h]anthracene	ug/L	0.05	0.52	N/A	N/A	N/A	ND (0.05)	N/A	N/A	0.18	ND (0.05)	N/A	N/A	ND (0.05)
Fluoranthene	ug/L	0.01	130	N/A	N/A	N/A	ND (0.01)	N/A	N/A	1.72	ND (0.01)	N/A	N/A	ND (0.01)
Fluorene	ug/L	0.05	400	N/A	N/A	N/A	ND (0.05)	N/A	N/A	2.13	ND (0.05)	N/A	N/A	ND (0.05)
Indeno [1,2,3-cd] pyrene	ug/L	0.05	0.2	N/A	N/A	N/A	ND (0.05)	N/A	N/A	0.48	ND (0.05)	N/A	N/A	ND (0.05)
1-Methylnaphthalene	ug/L	0.05	1800	N/A	N/A	N/A	ND (0.05)	N/A	N/A	5.62	ND (0.05)	N/A	N/A	ND (0.05)
2-Methylnaphthalene	ug/L	0.05	1800	N/A	N/A	N/A	ND (0.05)	N/A	N/A	0.49	ND (0.05)	N/A	N/A	ND (0.05)
Methylnaphthalene (1&2)	ug/L	0.1	1800	N/A	N/A	N/A	ND (0.10)	N/A	N/A	6.11	ND (0.10)	N/A	N/A	ND (0.10)
Naphthalene	ug/L	0.05	1400	N/A	N/A	N/A	ND (0.05)	N/A	N/A	ND (0.05)	ND (0.05)	N/A	N/A	ND (0.05)
Phenanthrene	ug/L	0.05	580	N/A	N/A	N/A	ND (0.05)	N/A	N/A	2.09	ND (0.05)	N/A	N/A	ND (0.05)
Pyrene	ug/L	0.01	68	N/A	N/A	N/A	ND (0.01)	N/A	N/A	2.72	ND (0.01)	N/A	N/A	ND (0.01)

2.00 Result exceeds Reg 153/04-Table 3 Non-Potable Groundwater, coarse Standards
 ND (0.2) MDL exceeds Reg 153/04-Table 3 Non-Potable Groundwater, coarse Standards
 ND (0.2) No concentrations identified above the MDL
 NA Parameter not analysed
 NV No value given for indicated parameter

Parameter	Sample ID / Screen Interval (m)	Units	Reg 153/04-Table 3 Non-Potable Groundwater, coarse Standards	Concentration
Benzene	BH2-23-GW2 2346502-01 - 3.66 - 5.18	ug/L	44	1.5
Toluene	BH2-23-GW 2333523-02 - 3.66 - 5.18	ug/L	18000	1.1
Acenaphthene	BH3-24-GW1 2437221-01 - 3.05 - 4.57	ug/L	600	2.45
Acenaphthylene	BH3-24-GW1 2437221-01 - 3.05 - 4.57	ug/L	1.8	2.2
Anthracene	BH3-24-GW1 2437221-01 - 3.05 - 4.57	ug/L	2.4	0.87
Benzo[a]anthracene	BH3-24-GW1 2437221-01 - 3.05 - 4.57	ug/L	4.7	1.29
Benzo[a]pyrene	BH3-24-GW1 2437221-01 - 3.05 - 4.57	ug/L	0.81	1.21
Benzo[b]fluoranthene	BH3-24-GW1 2437221-01 - 3.05 - 4.57	ug/L	0.75	0.5
Benzo[g,h,i]perylene	BH3-24-GW1 2437221-01 - 3.05 - 4.57	ug/L	0.2	0.36
Benzo[k]fluoranthene	BH3-24-GW1 2437221-01 - 3.05 - 4.57	ug/L	0.4	0.37
Chrysene	BH3-24-GW1 2437221-01 - 3.05 - 4.57	ug/L	1.0	0.96
Dibenzo[a,h]anthracene	BH3-24-GW1 2437221-01 - 3.05 - 4.57	ug/L	0.52	0.18
Fluoranthene	BH3-24-GW1 2437221-01 - 3.05 - 4.57	ug/L	130	1.72
Fluorene	BH3-24-GW1 2437221-01 - 3.05 - 4.57	ug/L	400	2.13
Indeno [1,2,3-cd] pyrene	BH3-24-GW1 2437221-01 - 3.05 - 4.57	ug/L	0.2	0.48
1-Methylnaphthalene	BH3-24-GW1 2437221-01 - 3.05 - 4.57	ug/L	1800	5.62
2-Methylnaphthalene	BH3-24-GW1 2437221-01 - 3.05 - 4.57	ug/L	1800	0.49
Methylnaphthalene (1&2)	BH3-24-GW1 2437221-01 - 3.05 - 4.57	ug/L	1800	6.11
Phenanthrene	BH3-24-GW1 2437221-01 - 3.05 - 4.57	ug/L	580	2.09
Pyrene	BH3-24-GW1 2437221-01 - 3.05 - 4.57	ug/L	68	2.72
All remaining parameters analysed were reported non-detect in all samples.				

Parameter	MDL	BH2-24-SS5 2435485-03	DUP 2435485-11	RPD (%)	QA/QC Result
Metals					
Antimony	1	ND (1.0)	ND (1.0)	0.0%	Within the acceptable range
Arsenic	1	2.1	2.1	0.0%	Within the acceptable range
Barium	1	28.3	32.4	13.5%	Within the acceptable range
Beryllium	0.5	ND (0.5)	ND (0.5)	0.0%	Within the acceptable range
Boron	5	ND (5.0)	ND (5.0)	0.0%	Within the acceptable range
Cadmium	0.5	ND (0.5)	ND (0.5)	0.0%	Within the acceptable range
Chromium	5	12.8	13.5	5.3%	Within the acceptable range
Cobalt	1	3.9	4.1	5.0%	Within the acceptable range
Copper	5	10.2	11.2	9.3%	Within the acceptable range
Lead	1	7.4	7.2	2.7%	Within the acceptable range
Molybdenum	1	ND (1.0)	ND (1.0)	0.0%	Within the acceptable range
Nickel	5	8.5	9.4	10.1%	Within the acceptable range
Selenium	1	ND (1.0)	ND (1.0)	0.0%	Within the acceptable range
Silver	0.3	ND (0.3)	ND (0.3)	0.0%	Within the acceptable range
Thallium	1	ND (1.0)	ND (1.0)	0.0%	Within the acceptable range
Uranium	1	ND (1.0)	ND (1.0)	0.0%	Within the acceptable range
Vanadium	10	19.5	20.8	6.5%	Within the acceptable range
Zinc	20	ND (20.0)	20.8	3.9%	Within the acceptable range
Volatiles					
Acetone	0.5	ND (0.50)	ND (0.50)	0.0%	Within the acceptable range
Benzene	0.02	ND (0.02)	ND (0.02)	0.0%	Within the acceptable range
Bromodichloromethane	0.05	ND (0.05)	ND (0.05)	0.0%	Within the acceptable range
Bromoform	0.05	ND (0.05)	ND (0.05)	0.0%	Within the acceptable range
Bromomethane	0.05	ND (0.05)	ND (0.05)	0.0%	Within the acceptable range
Carbon Tetrachloride	0.05	ND (0.05)	ND (0.05)	0.0%	Within the acceptable range
Chlorobenzene	0.05	ND (0.05)	ND (0.05)	0.0%	Within the acceptable range
Chloroform	0.05	ND (0.05)	ND (0.05)	0.0%	Within the acceptable range
Dibromochloromethane	0.05	ND (0.05)	ND (0.05)	0.0%	Within the acceptable range
Dichlorodifluoromethane	0.05	ND (0.05)	ND (0.05)	0.0%	Within the acceptable range
1,2-Dichlorobenzene	0.05	ND (0.05)	ND (0.05)	0.0%	Within the acceptable range
1,3-Dichlorobenzene	0.05	ND (0.05)	ND (0.05)	0.0%	Within the acceptable range
1,4-Dichlorobenzene	0.05	ND (0.05)	ND (0.05)	0.0%	Within the acceptable range
1,1-Dichloroethane	0.05	ND (0.05)	ND (0.05)	0.0%	Within the acceptable range
1,2-Dichloroethane	0.05	ND (0.05)	ND (0.05)	0.0%	Within the acceptable range
1,1-Dichloroethylene	0.05	ND (0.05)	ND (0.05)	0.0%	Within the acceptable range
cis-1,2-Dichloroethylene	0.05	ND (0.05)	ND (0.05)	0.0%	Within the acceptable range
trans-1,2-Dichloroethylene	0.05	ND (0.05)	ND (0.05)	0.0%	Within the acceptable range
1,2-Dichloropropane	0.05	ND (0.05)	ND (0.05)	0.0%	Within the acceptable range
cis-1,3-Dichloropropylene	0.05	ND (0.05)	ND (0.05)	0.0%	Within the acceptable range
trans-1,3-Dichloropropylene	0.05	ND (0.05)	ND (0.05)	0.0%	Within the acceptable range
1,3-Dichloropropene, total	0.05	ND (0.05)	ND (0.05)	0.0%	Within the acceptable range
Ethylbenzene	0.05	ND (0.05)	ND (0.05)	0.0%	Within the acceptable range
Ethylene dibromide (dibromo)	0.05	ND (0.05)	ND (0.05)	0.0%	Within the acceptable range
Hexane	0.05	ND (0.05)	ND (0.05)	0.0%	Within the acceptable range
Methyl Ethyl Ketone (2-Butan)	0.5	ND (0.50)	ND (0.50)	0.0%	Within the acceptable range
Methyl Isobutyl Ketone	0.5	ND (0.50)	ND (0.50)	0.0%	Within the acceptable range
Methyl tert-butyl ether	0.05	ND (0.05)	ND (0.05)	0.0%	Within the acceptable range
Methylene Chloride	0.05	ND (0.05)	ND (0.05)	0.0%	Within the acceptable range
Styrene	0.05	ND (0.05)	ND (0.05)	0.0%	Within the acceptable range
1,1,1,2-Tetrachloroethane	0.05	ND (0.05)	ND (0.05)	0.0%	Within the acceptable range
1,1,1,2-Tetrachloroethane	0.05	ND (0.05)	ND (0.05)	0.0%	Within the acceptable range
Tetrachloroethylene	0.05	ND (0.05)	ND (0.05)	0.0%	Within the acceptable range
Toluene	0.05	ND (0.05)	ND (0.05)	0.0%	Within the acceptable range
1,1,1-Trichloroethane	0.05	ND (0.05)	ND (0.05)	0.0%	Within the acceptable range
1,1,2-Trichloroethane	0.05	ND (0.05)	ND (0.05)	0.0%	Within the acceptable range
Trichloroethylene	0.05	ND (0.05)	ND (0.05)	0.0%	Within the acceptable range
Trichlorofluoromethane	0.05	ND (0.05)	ND (0.05)	0.0%	Within the acceptable range
Vinyl Chloride	0.02	ND (0.02)	ND (0.02)	0.0%	Within the acceptable range
m/p-Xylene	0.05	ND (0.05)	ND (0.05)	0.0%	Within the acceptable range
o-Xylene	0.05	ND (0.05)	ND (0.05)	0.0%	Within the acceptable range
Xylenes, total	0.05	ND (0.05)	ND (0.05)	0.0%	Within the acceptable range
Hydrocarbons					
F1 PHCs (C6-C10)	7	ND (7)	18.0	88.0%	Outside the acceptable range
F2 PHCs (C10-C16)	4	403	359	11.5%	Within the acceptable range
F3 PHCs (C16-C34)	8	335.0	303.0	10.0%	Within the acceptable range
F4 PHCs (C34-C50)	6	ND (6)	ND (6)	0.0%	Within the acceptable range
Semi-Volatiles					
Acenaphthene	0.02	0.08	0.07	13.3%	Within the acceptable range
Acenaphthylene	0.02	ND (0.02)	ND (0.02)	0.0%	Within the acceptable range
Anthracene	0.02	ND (0.02)	ND (0.02)	0.0%	Within the acceptable range
Benzo[a]anthracene	0.02	ND (0.02)	ND (0.02)	0.0%	Within the acceptable range
Benzo[a]pyrene	0.02	ND (0.02)	ND (0.02)	0.0%	Within the acceptable range
Benzo[b]fluoranthene	0.02	ND (0.02)	ND (0.02)	0.0%	Within the acceptable range
Benzo[g,h,i]perylene	0.02	ND (0.02)	ND (0.02)	0.0%	Within the acceptable range
Benzo[k]fluoranthene	0.02	ND (0.02)	ND (0.02)	0.0%	Within the acceptable range
Chrysene	0.02	ND (0.02)	ND (0.02)	0.0%	Within the acceptable range
Dibenzo[a,h]anthracene	0.02	ND (0.02)	ND (0.02)	0.0%	Within the acceptable range
Fluoranthene	0.02	ND (0.02)	ND (0.02)	0.0%	Within the acceptable range
Fluorene	0.02	0.14	0.12	15.4%	Within the acceptable range
Indeno [1,2,3-cd] pyrene	0.02	ND (0.02)	ND (0.02)	0.0%	Within the acceptable range
1-Methylnaphthalene	0.02	ND (0.02)	ND (0.02)	0.0%	Within the acceptable range
2-Methylnaphthalene	0.02	ND (0.02)	ND (0.02)	0.0%	Within the acceptable range
Methylnaphthalene (1&2)	0.04	ND (0.04)	ND (0.04)	0.0%	Within the acceptable range
Naphthalene	0.01	ND (0.01)	ND (0.01)	0.0%	Within the acceptable range
Phenanthrene	0.02	0.22	0.18	20.0%	Outside the acceptable range
Pyrene	0.02	ND (0.02)	ND (0.02)	0.0%	Within the acceptable range

Parameter	MDL	BH2-23-GW2 2346502-01	BH12-23-GW 2346502-02	RPD (%)	QA/QC Result
<i>BTEX</i>					
Benzene	0.5	1.5	1.5	0.0%	Within the acceptable range
Ethylbenzene	0.5	ND (0.5)	ND (0.5)	0.0%	Within the acceptable range
Toluene	0.5	ND (0.5)	ND (0.5)	0.0%	Within the acceptable range
m/p-Xylene	0.5	ND (0.5)	ND (0.5)	0.0%	Within the acceptable range
o-Xylene	0.5	ND (0.5)	ND (0.5)	0.0%	Within the acceptable range
Xylenes, total	0.5	ND (0.5)	ND (0.5)	0.0%	Within the acceptable range

**Table 8: QA/QC Calculations
Relative Percent Difference**

Parameter	MDL	BH3-24-GW1 2437221-01	Dup1-GW1 2437221-04	RPD (%)	QA/QC Result
Volatiles					
Acetone	5.0	ND (5.0)	ND (5.0)	0.0%	Within the acceptable range
Benzene	0.5	ND (0.5)	ND (0.5)	0.0%	Within the acceptable range
Bromodichloromethane	0.5	ND (0.5)	ND (0.5)	0.0%	Within the acceptable range
Bromoform	0.5	ND (0.5)	ND (0.5)	0.0%	Within the acceptable range
Bromomethane	0.5	ND (0.5)	ND (0.5)	0.0%	Within the acceptable range
Carbon Tetrachloride	0.2	ND (0.2)	ND (0.2)	0.0%	Within the acceptable range
Chlorobenzene	0.5	ND (0.5)	ND (0.5)	0.0%	Within the acceptable range
Chloroform	0.5	ND (0.5)	ND (0.5)	0.0%	Within the acceptable range
Dibromochloromethane	0.5	ND (0.5)	ND (0.5)	0.0%	Within the acceptable range
Dichlorodifluoromethane	1.0	ND (1.0)	ND (1.0)	0.0%	Within the acceptable range
1,2-Dichlorobenzene	0.5	ND (0.5)	ND (0.5)	0.0%	Within the acceptable range
1,3-Dichlorobenzene	0.5	ND (0.5)	ND (0.5)	0.0%	Within the acceptable range
1,4-Dichlorobenzene	0.5	ND (0.5)	ND (0.5)	0.0%	Within the acceptable range
1,1-Dichloroethane	0.5	ND (0.5)	ND (0.5)	0.0%	Within the acceptable range
1,2-Dichloroethane	0.5	ND (0.5)	ND (0.5)	0.0%	Within the acceptable range
1,1-Dichloroethylene	0.5	ND (0.5)	ND (0.5)	0.0%	Within the acceptable range
cis-1,2-Dichloroethylene	0.5	ND (0.5)	ND (0.5)	0.0%	Within the acceptable range
trans-1,2-Dichloroethylene	0.5	ND (0.5)	ND (0.5)	0.0%	Within the acceptable range
1,2-Dichloropropane	0.5	ND (0.5)	ND (0.5)	0.0%	Within the acceptable range
cis-1,3-Dichloropropylene	0.5	ND (0.5)	ND (0.5)	0.0%	Within the acceptable range
trans-1,3-Dichloropropylene	0.5	ND (0.5)	ND (0.5)	0.0%	Within the acceptable range
1,3-Dichloropropene, total	0.5	ND (0.5)	ND (0.5)	0.0%	Within the acceptable range
Ethylbenzene	0.5	ND (0.5)	ND (0.5)	0.0%	Within the acceptable range
Ethylene dibromide (dibromoethane, 1,2-)	0.2	ND (0.2)	ND (0.2)	0.0%	Within the acceptable range
Hexane	1.0	ND (1.0)	ND (1.0)	0.0%	Within the acceptable range
Methyl Ethyl Ketone (2-Butanone)	5.0	ND (5.0)	ND (5.0)	0.0%	Within the acceptable range
Methyl Isobutyl Ketone	5.0	ND (5.0)	ND (5.0)	0.0%	Within the acceptable range
Methyl tert-butyl ether	2.0	ND (2.0)	ND (2.0)	0.0%	Within the acceptable range
Methylene Chloride	5.0	ND (5.0)	ND (5.0)	0.0%	Within the acceptable range
Styrene	0.5	ND (0.5)	ND (0.5)	0.0%	Within the acceptable range
1,1,1,2-Tetrachloroethane	0.5	ND (0.5)	ND (0.5)	0.0%	Within the acceptable range
1,1,2,2-Tetrachloroethane	0.5	ND (0.5)	ND (0.5)	0.0%	Within the acceptable range
Tetrachloroethylene	0.5	ND (0.5)	ND (0.5)	0.0%	Within the acceptable range
Toluene	0.5	ND (0.5)	ND (0.5)	0.0%	Within the acceptable range
1,1,1-Trichloroethane	0.5	ND (0.5)	ND (0.5)	0.0%	Within the acceptable range
1,1,2-Trichloroethane	0.5	ND (0.5)	ND (0.5)	0.0%	Within the acceptable range
Trichloroethylene	0.5	ND (0.5)	ND (0.5)	0.0%	Within the acceptable range
Trichlorofluoromethane	1.0	ND (1.0)	ND (1.0)	0.0%	Within the acceptable range
Vinyl Chloride	0.5	ND (0.5)	ND (0.5)	0.0%	Within the acceptable range
m/p-Xylene	0.5	ND (0.5)	ND (0.5)	0.0%	Within the acceptable range
o-Xylene	0.5	ND (0.5)	ND (0.5)	0.0%	Within the acceptable range
Xylenes, total	0.5	ND (0.5)	ND (0.5)	0.0%	Within the acceptable range