



Phase I Environmental Site Assessment Update

6622 Bank Street, Ottawa, Ontario

CAMM Heavy Machinery Movers
Final Report

August 26, 2024
02407549.000

CAMM Heavy Machinery Movers



Mackenzie Beisheim, B. Eng.
Engineering Intern
Englobe Ottawa



Salim Eid, P.Eng., QP_{ESA}
Senior Project Manager
Englobe Ottawa

Executive Summary

Englobe Corp. (Englobe) was retained by CAMM Heavy Machinery Movers (the 'Client') to complete a Phase I Environmental Site Assessment (ESA) Update (January 2018 to August 2024) for the property located at 6622 Bank Street in Ottawa, Ontario (the 'Site' or 'Phase I Property'). This Phase I ESA was completed in general accordance with Ontario Regulation (O. Reg) 153/04 - Records of Site Condition (as amended); however, the assessment is not intended to be utilized as supporting documentation for the filing of a Record of Site Condition in accordance with O. Reg 153/04 (as amended).

The purpose of this Phase I ESA Update was to evaluate actual and potential environmental concerns on the Site and to assess the potential for the Site to be impacted by the current and/or historical uses of the Site and the surrounding properties from the previously conducted Phase I ESA report (DST, January 2018) to present (i.e., May 2017 to August 2024). The scope of this Phase I ESA did not include sampling and analysis of potentially contaminated media.

Information regarding the Phase I Study Area (the Site and the area within 250 m of the Site boundaries) was compiled through a records review, Site reconnaissance, and an interview with persons knowledgeable about the Site. The gathered information was evaluated and compiled in this Phase I ESA Update report. Federal, provincial, municipal, and private agencies and databases were searched during the records review for indicators of potential environmental concerns with regards to the Site and Phase I Study Area. It should be noted that a response from Environment and Climate Change Canada (ECCC) was not received as of the issuance date of this report. If these responses affect the conclusions of this report, an addendum to the report will be issued by Englobe.

The Site, primarily utilized for the storage of moving equipment and materials, including items like machinery, electrical components, and various fixtures, consists of an irregularly shaped parcel of land that covers an area of approximately 60,184 m². It is developed with a one-storey slab-on-grade warehouse with an office extension. A total of approximately 30 metal storage containers are also present across the site. The Site is serviced by municipal hydro, drinking water via a drinking water well, sewage disposal via septic system, and heating via natural gas.

The Site reconnaissance was completed by Englobe on July 26, 2024. An in-person interview was conducted during the Site reconnaissance with Mr. Andrew Charron, the current property owner for the Site.

Based on the results of this Phase I ESA Update, no new potential environmental concerns warranting further investigation at the Site were identified for the period of Englobe's assessment (May 2017 to August 2024). Therefore, no further environmental investigation is recommended at the Site at this time.

It is recommended that a designated substance and hazardous materials assessment (DSHMA) be conducted prior to any future building renovation or demolition being undertaken at the Site.

Property and Confidentiality

This report can only be used for the purposes stated therein. Any use of the report must take into consideration the object and scope of the mandate by virtue of which the report was prepared, as well as the limitations and conditions specified therein and the state of scientific knowledge at the time the report was prepared. Englobe Corp. provides no warranty and makes no representations other than those expressly contained in the report.

This document is the work product of Englobe Corp. Any reproduction, distribution, or adaptation, partial or total, is strictly forbidden without the prior written authorization of Englobe Corp. and its Client. For greater certainty, use of any and all extracts from the report is strictly forbidden without the written authorization of Englobe Corp. and its Client, given that the report must be read and considered in its entirety.

No information contained in this report can be used by any third party without the prior written authorization of Englobe Corp. and its Client. Englobe Corp. disclaims any responsibility or liability for any unauthorized reproduction, distribution, adaptation, or use of the report.

If tests have been carried out, the results of these tests are valid only for the sample described in this report.

Englobe Corp.'s subcontractors who have carried out on-Site or laboratory work are duly assessed according to the purchase procedure of our quality system. For further information, please contact your project manager.

Table of Contents

1	Introduction	1
1.1	Site Description	1
2	Scope of Work	2
2.1	Records Review	2
2.2	Site Reconnaissance.....	2
2.3	Interview	2
2.4	Data Evaluation and Reporting.....	2
3	Records Review.....	2
3.1	General	2
3.1.1	Environmental Reports.....	3
3.2	Environmental Source Information	3
3.2.1	Provincial, Federal, and Private Database Search.....	3
3.2.2	City Directory Information	5
3.2.3	Environment and Climate Change Canada (ECCC)	5
3.2.4	Ministry of the Environment, Conservation, and Parks (MECP)	6
3.2.5	Technical Standards and Safety Authority (TSSA)	6
3.2.6	City of Ottawa.....	6
3.3	Physical Setting Source	6
3.3.1	Aerial Photographs.....	6
3.3.2	Fire Insurance Plans	7
3.3.3	Topography, Hydrology, and Geology	7
3.3.4	Fill Materials.....	8
3.3.5	Water Bodies and Areas of Natural and Scientific Interest.....	8
3.3.6	Well Records.....	8
3.3.7	Site Operating Records	8
4	Interviews.....	9
5	Site Reconnaissance.....	9
5.1	Specific Observations at the Phase I Property.....	9
5.1.1	Description of Structures and Other Improvements	9
5.1.2	Description of Below Ground Structures.....	9
5.1.3	Details of Tanks	10
5.1.4	Potable and Non-Potable Water Sources	10
5.1.5	Underground Utilities and Service Corridors.....	10
5.1.6	Features of Structures and Buildings.....	10
5.1.7	Wells	11

5.1.8	Ground Surface.....	11
5.1.9	Railway Lines or Spurs.....	11
5.1.10	Stained Soil and Stressed Vegetation	11
5.1.11	Fill and Debris	11
5.1.12	Designated Substances & Hazardous Materials	11
5.1.13	Potentially Contaminating Activities.....	13
5.1.14	Unidentified Substances.....	13
5.2	Neighbouring Properties.....	13
6	Review and Evaluation of Information	14
6.1	Current and Past Uses	14
6.2	Interpreted Hydrogeological Conditions.....	14
6.3	Potentially Contaminating Activities.....	14
6.4	Areas of Potential Environmental Concern	15
6.5	Phase One Conceptual Site Model.....	15
7	Conclusions and Recommendations	16
8	References	17
9	Statement of Limitations	18

APPENDICES

Appendix A	Figures
Appendix B	Site Photographs
Appendix C	Aerial Photographs
Appendix D	Database Search and Information Requests

1 Introduction

Englobe Corp. (Englobe) was retained by CAMM Heavy Machinery Movers (the 'Client') to complete a Phase I Environmental Site Assessment (ESA) Update (May 2017 to August 2024) for the property located at 6622 Bank Street in Ottawa, Ontario (the 'Site' or 'Phase I Property').

The purpose of this Phase I ESA Update was to evaluate actual and potential environmental concerns on the Site and to assess the potential for the Site to be impacted by the current and/or historical uses of the Site and the surrounding properties from the previously conducted Phase I ESA report (DST, January 2018) to present (i.e., May 2017 to August 2024). The scope of this Phase I ESA did not include sampling and analysis of potentially contaminated media.

Information regarding the Phase I Study Area (the Site and the area within 250 m of the Site boundaries) was compiled through a records review, Site reconnaissance, and an interview with a person knowledgeable about the Site. The gathered information was evaluated and compiled in this Phase I ESA Update report.

This Phase I ESA was completed in general accordance with Ontario Regulation (O. Reg) 153/04 - Records of Site Condition (as amended); however, the assessment is not intended to be utilized as supporting documentation for the filing of a Record of Site Condition in accordance with O. Reg 153/04 (as amended).

This report was prepared for the exclusive use of the Client. Any use of this report by any third party, or any reliance on or decisions to be made based on this report are the responsibility of such parties. Englobe accepts no responsibility for damages, if any, suffered by any third party as a result of decisions made or actions based on this report. Full Report Limitations are provided in Section 9 of this report.

1.1 Site Description

The Site is located at 6622 Bank Street in Ottawa, Ontario, in an area zoned as a Rural Heavy Industrial Zone (RH3). The legal description of the Site is as follows:

PART LOT 13 CONCESSION 6 OSGOODE, PARTS 1, 2 AND 3 PLAN 4R-25595 EXCEPT PARTS 1, 2 AND 3 4R30781; SUBJECT TO AN EASEMENT OVER PART 2 ON PLAN.

The Site, primarily utilized for the storage of moving equipment and materials, including items like machinery, electrical components, and various fixtures, consists of an irregularly shaped parcel of land that covers an area of approximately 60,184 m². It is developed with a one-storey slab-on-grade warehouse with an office extension. A total of approximately 30 metal storage containers are also present across the site. The Site is serviced by municipal hydro, drinking water via a drinking water well, sewage disposal via septic system, and heating via natural gas.

2 Scope of Work

The scope of work for this Phase I ESA Update is summarized in the following subsections. All work was completed in general accordance with O. Reg 153/04 (as amended).

2.1 Records Review

A records review was completed which involved collecting data from federal, provincial, and municipal databases, aerial photograph libraries, geological maps, etc., in order to determine the presence or absence of actual and/or potential environmental concerns at the Site and within the Phase I Study Area, since the date of the records review completed in the previous Phase I ESA report (i.e., May 2017).

2.2 Site Reconnaissance

A Site reconnaissance was conducted by Englobe on July 26, 2024, to inspect the Site and surrounding properties. Surrounding properties were assessed from publicly accessible locations.

2.3 Interview

Englobe conducted an interview with Mr. Andrew Charron, owner of the 6622 Bank Street property, during the Site reconnaissance on July 26, 2024. The interview was designed to confirm, or augment, information gathered during the records review and Site reconnaissance regarding past and/or present land uses or events that may have affected the environmental conditions of the Site.

2.4 Data Evaluation and Reporting

The data collected during the records review, Site reconnaissance, and interview was compiled and reviewed by Englobe. The information has been presented in a logical manner that evaluates actual and potential environmental issues that may affect the environmental conditions at the Site.

3 Records Review

3.1 General

Information related to the Site was received and/or requested from numerous sources as detailed in this section. The agencies contacted, information requested, and responses received are summarized in the following sub-sections.

3.1.1 Environmental Reports

The following report was made available to Englobe for review as part of this Phase I ESA Update:

- *“Phase I Environmental Site Assessment - 6622 Bank Street, Ottawa, Ontario. Revision 1” DST Consulting Engineers Inc., January 2018. File No. TS-SO-029328.*

A summary of the pertinent information gathered from the above-noted report is provided below.

3.1.1.1 DST Consulting Engineers. January 2018. Phase I Environmental Site Assessment - 6622 Bank Street, Ottawa, Ontario.

In 2017, DST Consulting Engineers Inc. (DST) conducted a Phase I ESA at the 6622 Bank Street property, which was vacant at the time.

Five potentially contaminating activities (PCAs) were identified within the Phase I Study Area:

- PCA 1: Presence of fill material across the Site (on Site);
- PCA 2: Former residence with possible oil fuel tank for home heating (off Site);
- PCA 3: Waste generation and former presence of a motor vehicle repair shop (off Site);
- PCA 4: Waste generation (off Site); and
- PCA 5: Presence of a motor vehicle repair shop (off Site).

Based on the conclusions of DST’s Phase I ESA, none of identified PCAs warranted further investigation; thus, no additional environmental investigation was recommended at the time by DST.

3.2 Environmental Source Information

Environmental information for the Site was obtained from the sources described in the sub-sections below. It should be noted that distances provided relative to the Site are approximations, and that the surface runoff and groundwater flow directions relative to the Site are inferred.

3.2.1 Provincial, Federal, and Private Database Search

Environmental Risk Information Services (ERIS) was retained by Englobe to complete a search of various federal, provincial, and private agencies/databases for environmental information regarding the Phase I Study Area, from May 2017 to present.

In total, from (and inclusive of) May 2017 to August 2024, two records were found for the Phase I Property, and 66 records were found for the Phase I Study Area. The following table is a summary of the results deemed relevant to the current assessment.

Table 3-1 Summary of Relevant ERIS Database Search Results

Name/Location	Approximate Distance from the Site	Details
Phase I Property (6622 Bank Street)	On Site	(1) Environmental Compliance Approval (ECA) record indicates: <ul style="list-style-type: none"> - Record of ECA #8473-BE5QVS issued August 9, 2019, consisting of enhanced grass swales, and sand filters (CAMM Warehousing and Rentals Ltd.)
6559 Bank Street	150 m north-northeast	(1) Waste Disposal Sites - MOE CA Inventory (WDS) record indicates:

Name/Location	Approximate Distance from the Site	Details
		- Record of a registered end-of-life vehicle waste disposal site issued in September of 2020 (11568108 Canada Inc.).
6638 Bank Street	150 m east-southeast	(3) Ontario Regulation 347 Waste Generators Summary (GEN) records indicate: - This property was listed as a waste generator of aliphatic solvents, waste oils, sludges, light fuels, waste crankcase oils, lubricants, emulsified oils, and oil skimmings in 2020 to 2022 (American Iron & Metal Company Inc. Kenny U-Pull).
6638-6650 Bank Street	150 m southeast	(2) Waste Disposal Sites - MOE CA Inventory (WDS) records indicate: - Record of registration (#R-007-4110227388) for a registered end-of-life vehicle waste disposal site issued in September of 2017 (American Iron & Metal LP). - Record of registration (#R-007-411028336) for a registered end-of-life vehicle waste disposal site issued in November of 2017 (American Iron & Metal LP). (1) Ontario Spills (SPL) record indicates: - A 300 L used motor oil spill to land in November of 2020. No environmental impact listed (Kenny U-Pull).
6682 Bank Street	240 m east-southeast	(1) Waste Disposal Sites - MOE CA Inventory (WDS) records indicate: - Record of registration (#R-007-8679896135) for a registered end-of-life vehicle waste disposal site issued in November of 2016 (ANS Scrap Metal Ltd). (1) Ontario Spills (SPL) record indicates: - An unknown volume water spill to the ditch with visible sheen in May of 2019. No environmental impact listed (ANS).

The ERIS database report indicated the presence of water well records in the Phase I Study Area. A summary of these records is included in Section 3.3.5 - Well Records.

The remaining records were determined to not be within the Phase I Study Area, were listed before May 2017, had insufficient information to determine the location and/or date of occurrence, or were not considered relevant to this assessment.

Based on a review of the relevant database search results, the following records identified within the Phase I Study Area have been considered as PCAs:

- Waste Disposal Sites - MOE CA Inventory record indicating a registered end-of-life vehicle waste disposal site issued in 2020, located at 6559 Bank Street, approximately 150 m north-northeast of the Site;
- Waste Disposal Sites - MOE CA Inventory records indicating a registered end-of-life vehicle waste disposal site issued in 2017, located at 6638 Bank Street, approximately 150 m southeast of the Site;
- Ontario Spills record indicating a 300 L used motor oil spill to land in 2020, located at 6638 Bank Street, approximately 150 m southeast of the Site; and
- Waste Disposal Sites - MOE CA Inventory records indicating a registered end-of-life vehicle waste disposal site issued in November of 2016 and associated spills, located at 6682 Bank Street, approximately 240 m east-southeast of the Site.

Note: Any spills \leq 25 L are considered minor and localized in nature and, therefore, have not been identified as PCAs in this report.

A copy of the ERIS database search report is provided in Appendix D.

3.2.2 City Directory Information

The city directory search provided the names of businesses/tenants that operate at specific municipal addresses; they do not provide details as to the activities at the properties.

Englobe retained ERIS to conduct a city directory search for the Site and various properties within the Phase I Study Area. The results are summarized in the table below.

Table 3-2 City Directory Search Summary for Site and Surrounding Properties

Address	Year Listed	Listing
6622 Bank Street	2012	No record listed.
	2017	No record listed.
	2021	No record listed.
6570 Bank Street	2012	No record listed.
	2017	No record listed.
	2021	Christian Horizons
6574 Bank Street	2012	No record listed.
	2017	No record listed.
	2021	No record listed.
6585 Bank Street	2012	Tomlinson Lift Inc
	2017	Tomlinson Lift Inc
	2021	No record listed.
6631 Bank Street	2012	Kingsway Christian Church, Greely Child Care Ctr
	2017	Greely Child Care Ctr
	2021	No record listed.
6682 Bank Street	2012	No record listed.
	2017	Direct Bore Inc
	2021	ANS Scrap Metals

It should be noted that the ERIS city directory search report does not include residential information.

A copy of the ERIS city directory search report is provided in Appendix D.

3.2.3 Environment and Climate Change Canada (ECCC)

Englobe submitted a freedom of information request to the ECCC under the Access to Information Act, to provide available information related to environmental concerns (general correspondence, occurrence reports, abatements, etc.), orders, ASTs/USTs, spills, investigations/prosecutions (with owner/tenant information), and waste generator number/classes for the Phase I Property.

A response was received on August 22, 2024 indicating that no records were found concerning the request.

A copy of the ECCC response is included in Appendix D.

3.2.4 Ministry of the Environment, Conservation, and Parks (MECP)

A request for information was made through the MECP Environmental Property Information system for information on the Site, such as past or existing environmental permits, existing environmental orders, fuel storage tanks, or any other environmentally related information.

A response was received on August 16, 2024 indicating the below inactive Industrial Sewage Works record:

— ECA 8473-BESQVS, Industrial, CAMM Warehousing and Rentals Ltd, Approved, Offsite, 0098, 2019.

Based on a review of the response, no new potentially contaminating activities have been identified at the Site or surrounding area.

A copy of the MECP response is included in Appendix D.

3.2.5 Technical Standards and Safety Authority (TSSA)

The TSSA Fuel Handling Division is responsible for records regarding licensing of fuel handling facilities in Ontario. The TSSA was contacted for any information with respect to environmental concerns, which could include past or existing environmental spills, information on fuel tanks, or any other related environmental information at the Site and adjacent/neighbouring properties.

A response was received from the TSSA on July 24, 2024 indicating that there were no fuel records available for the Site and surrounding properties.

A copy of the TSSA's response is included in Appendix D.

3.2.6 City of Ottawa

A request for information was made through the City of Ottawa Historic Land Use Inventory (HLUI) for information on historic land use at the Site and surrounding area. The HLUI provided information on the type and location of land uses within the City of Ottawa that may have potential to cause contamination in soil, groundwater, or surface water.

A response was received from the City of Ottawa on August 16, 2024 indicating no new potentially contaminating activities at the Site or surrounding area.

A copy of the City of Ottawa's response is included in Appendix D.

3.3 Physical Setting Source

Aerial photographs, as well as soil, bedrock geology, and topographic maps were reviewed for information pertaining to the physical setting of the Site. A description of the results for each record reviewed is provided below.

3.3.1 Aerial Photographs

Aerial photographs can provide an indication of historical land uses with respect to the Site and surrounding properties. Three aerial photographs were reviewed as part of this Phase I ESA Update, for the years 2017, 2019, and 2022.

The following table highlights the observed features of the Site and Phase I Study Area in each aerial photograph.

Table 3-3 Summary of Aerial Photographs

Aerial Photograph Year	Site Observations	Surrounding Properties Observations
2017	The Site is vacant with the ground surface disturbed in preparation for development.	<u>North of the Site</u> : Residential properties and forested lands. <u>East of the Site</u> : Residential properties and forested lands. <u>South of the Site</u> : Vacant land with a disturbed ground surface. <u>West of the Site</u> : Mixed commercial and residential properties and forested lands.
2019	Development of a warehouse in the northwest portion of the Site.	<u>North of the Site</u> : Similar to the 2017 aerial photograph. <u>East of the Site</u> : Similar to the 2017 aerial photograph with further disturbed ground surface. <u>South of the Site</u> : Large vehicle parking area and development of a building in in the southwest portion of the adjacent site. <u>West of the Site</u> : Similar to the 2017 aerial photograph.
2022	Similar to the 2019 aerial photograph with additional storage of equipment and storage containers.	<u>North of the Site</u> : Similar to the 2019 aerial photograph. <u>East of the Site</u> : Similar to the 2019 aerial photograph. <u>South of the Site</u> : Similar to the 2019 aerial photograph. <u>West of the Site</u> : Similar to the 2019 aerial photograph.

The reviewed aerial photographs are included in Appendix C.

3.3.2 Fire Insurance Plans

DST previously requested a search of Fire Insurance Plans (FIPs) through Opta Information Intelligence (Opta). Opta maintains records, including plans and maps for Canadian cities which indicate past and existing structures on properties, including, but not limited, to ASTs, USTs, and other building structure information.

A response received indicating that no FIPs or inspection reports were found in the Opta online inventory for the Phase I Study Area. Therefore, Englobe did not request an additional search of FIPs through Opta as part of this Phase I ESA Update.

3.3.3 Topography, Hydrology, and Geology

Available maps were used to determine the physical features (i.e., geology, topography, hydrogeology, locations of nearby watercourses, etc.) of the Site and surrounding properties. A list of resources and descriptions of the identified features are presented in the table below.

Table 3-4 Summary of Maps Reviewed

Map Title	Source	Surrounding Properties Features
Natural Heritage Areas	Ministry of Natural Resources and Forestry, Make A Map: Natural Heritage Areas, accessed August 2024	The Phase I Study Area is situated at approximately 92 meters above sea level (masl) and is generally flat. The nearest major surface water body is the Rideau River, located approximately 10.8 km west of the Site. There are no mapped Areas of Natural and Scientific Interest (ANSIs), or provincially significant wetlands identified on the Phase I Property. However, an unevaluated wetland intersects the Phase I Property. Provincially significant wetlands and unevaluated wetlands are present within the Phase I Study Area.

Map Title	Source	Surrounding Properties Features
OGS Earth Bedrock Geology	Ontario Geological Survey, 2011. 1:250:000 Scale Bedrock Geology of Ontario, Ministry of Mines	The bedrock at the Site and Phase I Study Area is characterized by Dolostone and Sandstone of the Beekmantown Group.
OGS Earth Surficial Geology	Ontario Geological Survey, 2010. Surficial Geology of Southern Ontario, Ministry of Mines	The surficial geology at the Site is characterized Paleozoic bedrock. The surficial geology within the Phase I Study Area is mostly characterized by organic deposits of peat, muck and marl, as well as Paleozoic bedrock.
OGS Physiographic Landforms	Ontario Geological Survey, 2024. Physiography of Southern Ontario. Ministry of Mines.	The physiographic landforms at the Site consist of Limestone Plains.

3.3.4 Fill Materials

Evidence of imported granular material was identified on Site, in a gravel pile located in central portion of the exterior storage area. This material was indicated to be used for Site grading purposes.

3.3.5 Water Bodies and Areas of Natural and Scientific Interest

The nearest major surface water body to the Site is the Rideau River, which is located approximately 10.8 km west of the Site. There are no ANSIs, or provincially significant wetlands identified on the Phase I Property. However, an unevaluated wetland intersects the Phase I Property. Additionally, provincially significant wetlands and unevaluated wetlands are present within the Phase I Study Area.

3.3.6 Well Records

An online search of MECP well records was completed by ERIS via the WWIS database. One well record was found for the Site, while 23 well records were found within the Phase I Study Area. The identified well records relate to monitoring wells and well abandonments. Details of the on-Site well record are as follows:

Table 3-5 Well Records within the Phase I Study Area

MECP Well ID	Date (dd/mm/yyyy)	Well Depth (mbgs ¹)	Well Use	Approximate distance from the Site (m)	Reported Stratigraphy (mbgs)
A153626	30/05/2017	67.1	Domestic (Water Supply)	On Site	0 - 3.0: Backfill 3.0 - 45.7: Limestone 45.7 - 57.9: Limestone with Sandstone Layers 57.9 - 67.1: Sandstone

¹ mbgs = meters below ground surface

3.3.7 Site Operating Records

No Site operating records were provided to Englobe for review.

4 Interviews

Interviews of public and government agencies regarding specific details of properties are handled through FOI requests due to privacy legislation. The details of these information requests are provided in Sections 3.2.3 through 3.2.6.

As noted in Section 2.3, Englobe conducted an interview with Mr. Andrew Charron, the owner of the 6622 Bank Street property, during the Site reconnaissance on July 26, 2024. Information received as part of this interview has been incorporated into the Site reconnaissance sections below.

5 Site Reconnaissance

The findings documented in this section are based on observations made by Englobe during the Site reconnaissance on the morning of July 26, 2024. At the time of the reconnaissance, the weather conditions were sunny, with an ambient temperature of 22 degrees Celsius (°C).

Select photographs taken during the Site reconnaissance are included in Appendix B.

5.1 Specific Observations at the Phase I Property

5.1.1 Description of Structures and Other Improvements

The Site consists of an irregularly shaped parcel of land that covers an area of approximately 60,184 m². It is developed with a one-storey slab-on-grade warehouse building with an office extension. A total of approximately 30 metal storage containers are also present across the Site. The Site is serviced by municipal hydro, drinking water via a drinking well, sewage disposal via septic system, and heating via natural gas.

The warehouse building, mainly utilized for the storage of moving equipment and materials, including items like machinery, electrical components, and various fixtures, is situated to the west of the main office area, is a one-story structure in the northeast section of the Site. It features metal siding, a slab-on-grade foundation, and an insulated metal deck roof. The warehouse comprises a spacious storage area, a corridor with a staff room and one washroom, and an electrical room in the northeast corner. The primary entrance leads to a one-story office space with multiple offices and two washrooms. The interior of the office space includes drywall, drop tile ceilings, and tile flooring. The entire building is equipped with a central heating, ventilation, and air conditioning (HVAC) system for climate control, a mix of incandescent and LED lighting, and is serviced by municipal electricity, natural gas, a septic tank sewer system, and water from a potable well.

The metal storage containers are spread across the Phase I Property and are used for the storage of electrical gear and fixtures, moving equipment, and general warehouse overflow.

5.1.2 Description of Below Ground Structures

Below-ground structures at the Site included a septic tank with associated tile beds and piping. No other below-ground structures or basements were observed on Site during the Site reconnaissance.

5.1.3 Details of Tanks

A septic tank is located north of the warehouse building, with associated pumping chamber and piping running northeast.

Three fuel ASTs (two diesel and one gasoline) were observed west of the warehouse building, on a concrete pad. All tanks observed appeared to be in good condition with no corrosion, punctures, or visible spills/leaks noted.

A 25,000-liter capacity fire storage tank for holding non-potable water used for fire suppression was observed along the west property boundary, to the west of the Warehouse Building. The tank was observed to be in good condition with no corrosion, or punctures.

Englobe did not observe any other tanks during the Site reconnaissance.

5.1.4 Potable and Non-Potable Water Sources

The Site is serviced by one potable drinking water well, located north of the warehouse building.

5.1.5 Underground Utilities and Service Corridors.

Public and private utility locates were not completed as part of this Phase I ESA; however, based on the Site characteristics, Site Visit and the observed utility meters on Site, it is inferred that hydro and natural gas services are provided to the building through underground lines.

5.1.6 Features of Structures and Buildings

Entry and Exit Points

The Site is accessible by Bank Street, from the west. The warehouse building has entry and exit points on the north, south, west, and east sides of the building.

Heating and Cooling Systems

During the Site reconnaissance, Englobe observed an HVAC system in the warehouse and a natural gas meter on the exterior northwest corner of the building.

Drains, Pits, and Sumps

Englobe observed drains associated with washrooms throughout the Site. Englobe did not observe drains, pits, or sumps in the warehouse areas during the Site reconnaissance. However, it was noted that the warehouse space is utilized for the storage of moving equipment and materials, including items like machinery, electrical components, and various fixtures, and it is anticipated that floor drains are present but were obscured at the time of the Site reconnaissance. Additionally, it was confirmed that an oil interceptor is located within the southeast corner of the warehouse building, although was obscured and inaccessible at the time of the Site reconnaissance. The Client indicated that the oil interceptor has not been inspected, but no leaks have occurred or any reason for concern.

Chemical Storage

During the Site reconnaissance, Englobe observed the minor storage of various engine fuels, hydraulic oil, and waste oils at the Site, along the east wall of the Warehouse Building.

It was noted that the compressor fluid and diesel engine oil were stored in large plastic pails, which were sealed. All of the containers were observed to be in good condition, with no evidence of leaking, staining, or spills.

Waste Removal

General solid waste is stored in a storage container and brought to GFL Environmental Inc., a licensed waste handler, for disposal.

Liquid waste (i.e., waste oils), are properly stored in waste drums located along the east wall of the warehouse building and picked up by Lacombe Waste Services or Tomlinson Environmental Services, licensed liquid waste handlers, for disposal.

Stains or Corrosion

Englobe did not observe staining or corrosion during the Site reconnaissance.

5.1.7 Wells

During the Site reconnaissance, Englobe observed one potable drinking water supply well north of the warehouse building.

5.1.8 Ground Surface

The exterior ground surface at the Site consists mainly of gravel parking and storage areas, with grass areas surrounding the entire Site and an asphalt parking lot at the entrance of the Phase I Property.

5.1.9 Railway Lines or Spurs

Englobe did not observe any railway lines or spurs during the Site reconnaissance.

5.1.10 Stained Soil and Stressed Vegetation

Englobe did not observe any stained soil, or stressed vegetation during the Site reconnaissance.

5.1.11 Fill and Debris

During the site reconnaissance, Englobe noted the presence of used tires and wooden pallets along the western fence line, wooden hydro poles along the southern fence line, and various other equipment along the property lines.

The entire exterior storage area consisted of a gravel base, with a pile of gravel fill in the center to maintain vehicular access. While the driveway/parking area was the only source of fill observed at the Site, it is known that imported fill is present beneath the warehouse building on Site (DST, 2018).

5.1.12 Designated Substances & Hazardous Materials

Eleven designated substances are regulated by the Ministry of Labour (MOL) under the Occupational Health and Safety Act (OHSA) through the development of designated substance regulations that control worker exposure to designated substances. The designated substances identified in *OHSA include acrylonitrile, arsenic, asbestos, benzene, coke oven emissions, ethylene oxide, lead, mercury, isocyanates, silica, and vinyl chloride*. Guidelines have been developed for building projects such as renovations, construction, and demolition where designated substances may be disturbed. The following sections address Special Attention Items such as lead and/or lead based paints, mercury, asbestos containing materials (ACMs), and silica, and their potential presence within the Site Buildings.

Lead and/or Lead-Containing Paint

Lead may be present in a variety of building materials and is commonly associated with paints, solder material, pipe plumbing, ceramic tile glazing and mechanical equipment due to its ability to resist corrosion. Exposure to lead may cause lead poisoning and is considered to be a human health risk. The historical use of lead-containing paints (LCPs) is a source of exposure through ingesting peeling or flaking paints, and/or routine contact with painted surfaces containing lead. Regulations have been established that limit worker exposure to lead, and guidelines have been published with work procedures to be followed when performing work that generates airborne lead containing dust.

Based on the estimated construction date of the building on-Site (2018), LCPs and other lead-based materials are unlikely.

Mercury

Liquid mercury is commonly associated with mechanical equipment such as thermostats, thermometers, barometers, pressure gauges, and electrical switches. A small amount of mercury is present in fluorescent light tubes and compact fluorescent light bulbs. Removal of materials suspected to contain mercury should be conducted in accordance with “The Safe Handling of Mercury: A Guide for the Construction Industry”.

Fluorescent light tubes were observed within the Site building.

Asbestos-Containing Materials

Asbestos is a naturally occurring fibrous mineral which has been widely used historically due to physical properties that, amongst other things, allow asbestos to withstand high temperatures. Asbestos has been used in a number of building products including, but not limited to thermal and electrical insulation, floor and ceiling tiles, plaster, and drywall joint compound.

Based on the estimated construction date of the building on-Site (2018), ACMs are not anticipated to be present within the building materials on Site.

Urea Formaldehyde Foam Insulation

Based on the estimated date of construction of the Site building (2018), urea formaldehyde foam insulation (UFFI) is unlikely. UFFI was banned in Canada in 1980. No evidence of UFFI was observed during the Site reconnaissance.

Silica

Silica is a naturally occurring mineral found in a variety of construction materials and is commonly associated with manufactured concrete products, ceramic tiles, mortar, and products in the electronics industry.

Many buildings materials within the Site building are expected to contain silica, such as, but not limited to, concrete foundations, walls and tiled floors.

Polychlorinated Biphenyls

In 1977, the Canadian government enacted a set of chlorobiphenyls regulations which limited the use of polychlorinated biphenyls (PCBs). As such, the only allowable use of PCBs in Canada is in electrical transformers and capacitors existing in Canada before July 1, 1980, and certain other “closed use” equipment (specifically heat transfer equipment, hydraulic equipment, and vapour diffusion pumps) that were in Canada before September 1, 1977.

PCBs are also commonly found within electrical ballasts manufactured prior to 1981, within fluorescent light fixtures and high intensity discharge (HID) lamps. Light fixtures with T12 lamps are more likely to contain ballasts that were manufactured prior to 1981. T8 lamps are associated with light fixtures that were manufactured after the phase-out of PCB-containing ballasts. The letter “T” denotes the shape of the light fixture (e.g., tubular) and the number which follows indicates the diameter in eighths of an inch.

Based on the estimated construction date of the building on-Site (2018), PCB-containing equipment, are not anticipated to be present within the Site building. However, potential PCB-containing equipment, such as new transformers stored in the exterior storage area were observed on Site.

Ozone Depleting Substances

Canada signed the Montreal Protocol on September 16, 1987, which controlled the use of Ozone Depleting Substances (ODSs) and banned over 100 ODSs grouped into the following categories: chlorofluorocarbons (CFCs); halons; carbon tetrachloride (CTC); hydrochlorofluorocarbons (HCFC); methyl chloroform; and methyl bromide. ODSs can be found in older refrigerating and air conditioning equipment.

During the Site reconnaissance, ODS-containing equipment, such as refrigerators, freezers, and AC-units in the Warehouse were observed on Site.

Mould

Englobe did not observe visible or suspected mould growth during the Site reconnaissance.

5.1.13 Potentially Contaminating Activities

Based on the information obtained during Englobe’s Site reconnaissance, no new PCAs have been identified within the Phase I Property.

5.1.14 Unidentified Substances

Englobe did not observe any unidentified substances during the Site reconnaissance.

5.2 Neighbouring Properties

Neighbouring properties were observed from publicly accessible areas and consisted mostly of mixed commercial, industrial and residential properties.

The general property uses of the adjacent properties are summarized in the following table:

Table 5-1 Surrounding Property Activity

Direction	Surrounding Property Activity
North	Residential properties
East	Bank Street, followed by commercial, industrial and residential properties
South	American Iron & Metal Company Inc. and Kenny U-Pull, followed by ANS Scrap Metal.
West	Undeveloped forested lands, followed by Grey’s Creek Road and residential properties

6 Review and Evaluation of Information

6.1 Current and Past Uses

The Site has been used for commercial and industrial purposes throughout the period of Englobe’s assessment (May 2017 to August 2024). Previously, the Site was vacant, predominantly undeveloped and used for agricultural purposes.

6.2 Interpreted Hydrogeological Conditions

The Site is relatively flat, with a gentle slope northeast, and is situated at approximately 92 masl. The regional topography in the area of the Site slopes towards the east/northeast. The nearest major surface water body to the Site is the Rideau River, located approximately 10.8 km west of the Site. Based on the regional topography in the Phase I Study Area, it is inferred that the local shallow groundwater flow direction is to the east/northeast.

6.3 Potentially Contaminating Activities

The following table summarizes the PCAs identified within the Phase I Study Area:

Table 6-1 Potentially Contaminating Activities

PCA No.	Potentially Contaminating Activity	Approximate Distance from Site	Description	Contributes to APEC?
PCA 1	Presence of three fuel ASTs	On Site	Two diesel ASTs and one gasoline AST for fueling of moving equipment, located west of the warehouse building.	No
PCA 2	Minor storage of fuel products	On Site	Minor storage of hydraulic fluid, engine oil and waste oil, located along the east wall of the warehouse building.	No
PCA 3	Presence of one oil interceptor	On Site	Presence of an oil interceptor, located in the southeast corner of the warehouse building on Site.	No
PCA 4	Registered vehicle waste disposal site	Off Site - 6559 Bank Street	ERIS report identified a record of a registered end-of-life vehicle waste disposal site issued in September of 2020.	No
PCA 5	Registered vehicle waste disposal site	Off Site - 6638-6650 Bank Street	ERIS report identified a record of a registered end-of-life vehicle waste disposal site issued in September of 2017.	No
PCA 6	A 300 L used motor oil spill to land	Off Site - 6638-6650 Bank Street	ERIS report identified a record of a 300 L used motor oil spill to land in November of 2020.	No
PCA 7	Motor vehicle repair shop	Off Site - 6653 Bank Street	The Site Visit conducted by DST and Englobe confirmed the location of an automobile service and body shop at 6653 Bank Street (Hawler Auto Body Shop). Additionally, the City of Ottawa HLUI	No

PCA No.	Potentially Contaminating Activity	Approximate Distance from Site	Description	Contributes to APEC?
			listed the property as a motor vehicle repair shop in 1998.	
PCA 8	Registered vehicle waste disposal site	Off Site - 6682 Bank Street	ERIS report identified a record of a registered end-of-life waste disposal site issued in November of 2016.	No

PCA 1 and 2:

Based on the observed condition of the minor fuel storage and three fuel ASTs on Site, and no evidence of any surficial staining observed in the vicinity, these PCAs are not anticipated to pose a potential environmental concern to the Site at this time.

PCA 3:

Given that the oil interceptor is relatively new, in line with the recent construction of the building, has shown no signs of leaks or issues as indicated by the Client, and is infrequently used, coupled with the lack of any visible staining in the warehouse building (which primarily stores new equipment), this PCA is not anticipated to pose an environmental concern to the Site at this time.

PCA 4 and 7:

Based on the nature of the potentially contaminating activities, their distance from the Site, and the local topography, these PCAs are not anticipated to pose a potential environmental concern to the Site at this time.

PCA 5, 6 and 8:

Based on the nature of the potentially contaminating activities, their distance from the Site, and the local topography, these PCAs are not anticipated to pose an environmental concern to the Site.

6.4 Areas of Potential Environmental Concern

Based on a review of the above information provided in Section 6.3, no APECs warranting further investigation at this time have been identified at the Site for the period of this investigation (May 2017 to present).

6.5 Phase I Conceptual Site Model

The illustrative requirements, according to O. Reg. 153/04, of the Phase I Conceptual Site Model (CSM) is shown on Figures 2 and 3, provided in Appendix A. These figures include: the location of the existing buildings at the Site and Phase I Study Area; the roads, including names, within the Phase I Study Area; and uses of properties adjacent to the Site.

The topography of the Site was analyzed using maps and information provided by Ontario Base Maps (OBM). The ground surface elevation for the Site is approximately 92 meters above sea level (masl), and the regional topography appears to slope towards the east/northeast. Based on visual observations during the Site visit, the Site is generally flat with a gentle slope towards the northeast.

Based on the regional topography in the Phase I Study Area, it is inferred that the local shallow groundwater flow direction is to the east/northeast. Depending on climate conditions and the amount of surface water available, ditching, underground services, and ground surface may affect the shallow groundwater flow on a local level.

Underground utilities at the Site generally consist of buried electricity lines, natural gas lines, a septic tank and associated piping, and two catch basins for swale drainage. Public and private utility locates were not completed as part of this Phase I ESA.

The geological maps reviewed indicate that the Phase I Study Area is underlain by limestone, dolostone, shale, arkose, and sandstone Chazy Group from the Rockcliffe Formation (OGS, 2011). The surficial geology map, according to the Ontario Geological Survey (OGS) Earth Surficial Geology of Southern Ontario (OGS, 2010), indicates that Site consists of two terrains: the south portion of the Site is primarily composed of stone-poor, sandy silt to silty sand-textured till on Paleozoic terrain. The North of the Site is primarily composed of organic deposits of peat, muck and marl. Additionally, borehole data obtained from a well record for one water-supply well on Site indicated the following stratigraphy:

- Backfill from approximately 0 to 3.0 meters below ground surface (m bgs);
- Limestone from approximately 3.0 mbgs to 45.7 m bgs;
- Limestone with Sandstone layers from approximately 45.7 mbgs to 57.9 m bgs;
- Sandstone from approximately 57.9 mbgs to the end of the borehole at 67.1 m bgs.

No shallow aquifer groundwater level details were specified within the reviewed well records reviewed.

Based on the information obtained as part of this Phase I ESA, no APECs resulting from current and/or historical PCAs were identified at the Site. The locations of the PCAs are shown in Appendix A.

7 Conclusions and Recommendations

Based on the results of this Phase I ESA Update, no new potential environmental concerns warranting further investigation at the Site were identified for the period of Englobe's assessment (May 2017 to August 2024). Therefore, no further environmental investigation is recommended at the Site at this time.

It is recommended that a designated substance and hazardous materials assessment (DSHMA) be conducted prior to any future building renovation or demolition being undertaken at the Site.

8 References

Environmental Risk Information Services, July 19, 2024. Phase I ESA Update - 6622 Bank Street. City Directory. Order Number: 24071800955.

Environmental Risk Information Services, July 19, 2024. Phase I ESA Update - 6622 Bank Street. Report Type: Quote - Custom-Build Your Own Report. Order Number: 24071800955.

GeoOttawa. 2024. Available from: <https://maps.ottawa.ca/geottawa/>. [Accessed August 2024].

Ministry of Natural Resources, 2019. Natural Heritage Information Centre. Available from: http://www.gisapplication.lrc.gov.on.ca/mamnh/Index.html?site=MNR_NHLUPS_NaturalHeritage&viewer=NaturalHeritage&locale=en-US. [Accessed August 2024].

Ontario Geological Survey (OGCS). Physiography of Southern Ontario. Available from: <https://www.geologyontario.mndm.gov.on.ca/ogsearch.html>. [Accessed August 2024].

Ontario Ministry of Northern Development and Mines, 2011. Ontario Geological Survey (OGS) Bedrock Geology of Ontario. Google Earth files available for download from: <https://www.mndm.gov.on.ca/en/mines-and-minerals/applications/ogsearch>. [Accessed August 2024].

Ontario Ministry of Northern Development and Mines, 2010. OGS Surficial Geology of Southern Ontario. Google Earth files available for download from: <https://www.mndm.gov.on.ca/en/mines-and-minerals/applications/ogsearch>. [Accessed August 2024].

Ontario Ministry of the Environment, Conservation, and Parks, 2021. Map: Well Records. Available from: <https://www.ontario.ca/page/map-well-records>. [Accessed August 2024].

DST Consulting Engineers, January 2018. Phase I Environmental Site Assessment - 6622 Bank Street, Ottawa, Ontario (Revision 1). DST File No. TS-SO-029328.

9 Statement of Limitations

This report (hereinafter, the “Report”) was prepared by Englobe Corp. (herein the “Company”) and is provided for the sole exclusive use and benefit of CAMM Machinery Movers (the “Client”). Ownership in and copyright for the contents of the Report belong to the Company. The period of time covered by Englobe’s assessment is May 2017 to August 2024.

No other person is authorized to rely on, use, copy, duplicate, reproduce, or disseminate this Report, in whole or in part and for any reason whatsoever, without the express prior written consent of the Company. Any person using this Report, other than the person(s) to whom it is directly addressed, does so entirely at its own risk. The Company assumes no responsibility or liability in connection with decisions made or actions taken based on the Report, or the observations and/or comments contained within the Report. Others with interest in the Site and/or subject matter of this Report should undertake their own investigations and studies to determine how or if they or their plans could be affected.

This Report should be considered in its entirety; selecting specific portions of the Report may result in the misinterpretation of the content.

The work performed by the Company was carried out in accordance with the terms and conditions specified in the Professional Services Agreement between the Company and the Client, in accordance with currently accepted engineering standards and practices and in a manner consistent with the level of skill, care and competence ordinarily exercised by members of the same profession currently practicing under similar conditions and like circumstances in the same jurisdiction in which the services were provided. Standards, guidelines, and practices may change over time; those which were applied to produce this Report may be obsolete or unacceptable at a later date.

The findings, recommendations, suggestions, or opinions expressed in this Report reflect the Company’s best professional judgement based on observations and/or information reasonably available at the time the work was performed, as appropriate for the scope, work schedule and budgetary constraints established by the Client. No other warranty or representation, expressed or implied, is included in this Report including, but not limited to, that the Report deals with all issues potentially applicable to the Site and/or that the Report deals with any and all of the important features of the Site, except as expressly provided in the scope of work.

This report has been prepared for the specific Site, development, building, design or building assessment objectives and/or purposes that were described to the Company by the Client. The applicability and reliability of the content of this Report, subject to the limitations provided herein, are only valid to the extent that there has been no material alteration or variation thereto, and the Company expressly disclaims any obligation to update the Report. However, the Company reserves the right to amend or supplement this Report based on additional information, documentation or evidence made available to it.

The Company makes no representation concerning the legal significance of its findings, nor as to the present or future value of the property, or its fitness for a particular purpose and hereby disclaims any responsibility or liability for consequential financial effects on transactions or property values, or requirements for follow-up actions and costs.

Since the passage of time, natural occurrences, and direct or indirect human intervention may affect the views, conclusions, and recommendations (if any) provided in the Report, it is intended for immediate use.

This Statement of Limitations forms an integral part of the Report.

In preparing this Report, the Company has relied in good faith on information provided by others and has assumed that such information is factual, accurate, and complete. The Company accepts no

responsibility or liability for any deficiency, misstatement, or inaccuracy in this Report resulting from the information provided, concealed, or not fully disclosed by those individuals.

The conclusions presented herein are based on information gathered from a limited historical review of readily available geological, historical, and regulatory information and a field inspection program. Sampling and analysis of soil, ground water, or any other material was not carried out as part of this assessment. Consequently, the presence and/or extent of any adverse environmental impact cannot be verified. The potential for environmental liability and/or environmental impact is an opinion that has been arrived at within the scope of this assessment.

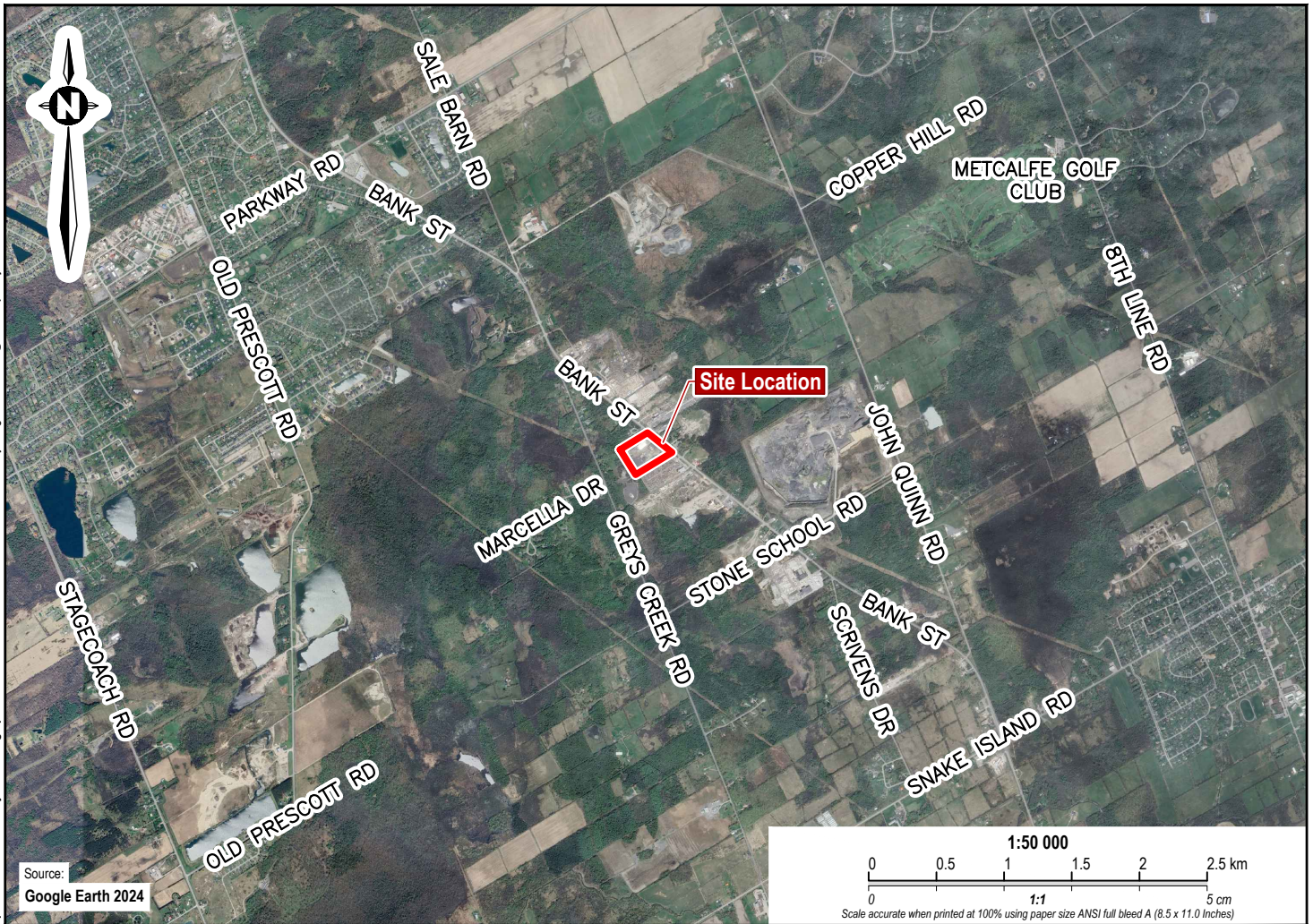
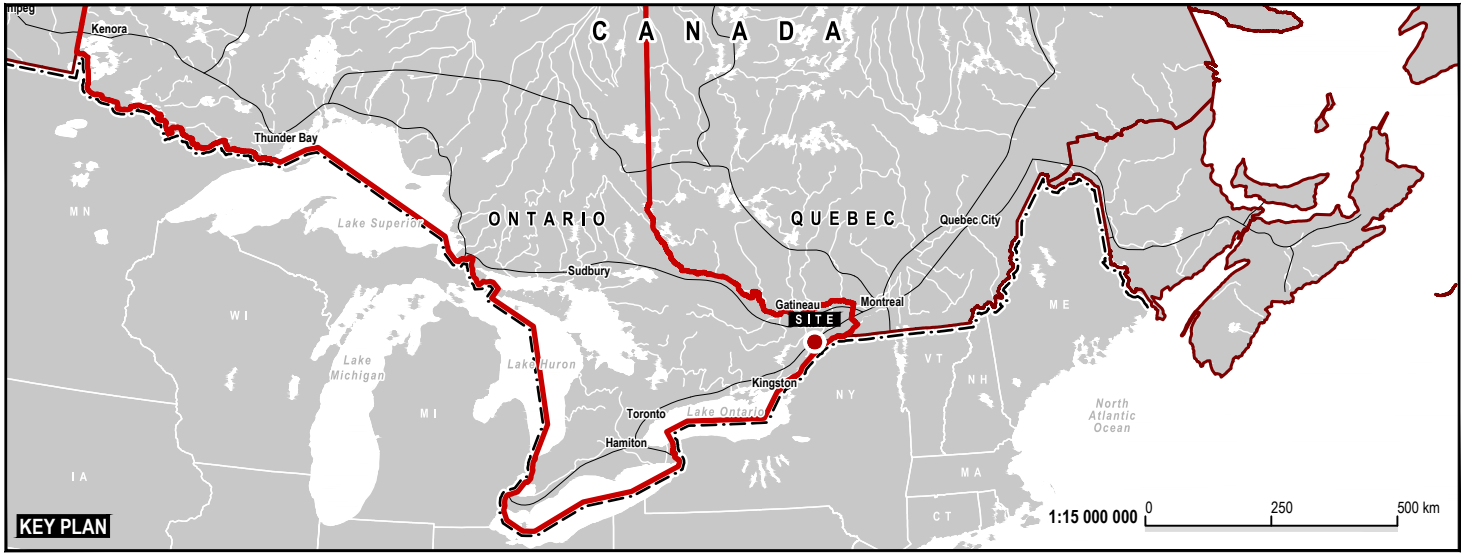
Any description of the Site and its physical setting documented in this Report is presented for informational purposes only, to provide the reader a better understanding of the Site and scope of work. Any topographic benchmarks and elevations are primarily to establish relative elevation differences between sampling locations and should not be used for other purposes such as grading, excavation, planning, development, or similar purposes.

Appendix A

Figures



eNGLOBE



Note

- This drawing shall be read in conjunction with the associated technical report.

0	2024/08/26	Final	SE
Revision	Date	Issue	Approval

Client CAMM Heavy Machinery Movers		Site 6622 Bank St., Ottawa, ON	
	Report Title Phase I Environmental Site Assessment Update	Designed By MB	Date August 2024
	Drawing Title Site Location Map	Drawn By MM	Project No. 02407549.000
		Approved By SE	Figure No. 1
		Scale As Shown	

Drawing: 1 Site Location.dwg Folder: Y:\Share\CA\Ottawa\deparment\TSCAD\Projects\advantage_point\02407549.000_6622_bank_st\DWG.s Friday, August 23, 2024 @ 10:33 by Mario Morneau

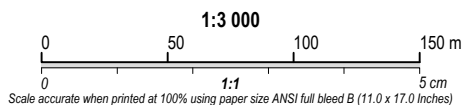


Note

1. This drawing shall be read in conjunction with the associated technical report.

Legend

- ▬ Phase I Property
- ▬ Phase I Study Area (250 m Buffer)
- Potable Water Supply Well
- Gasoline AST
- Diesel (Clear) AST
- Diesel (Coloured) AST
- Oil Interceptor
- Fire Storage Tank (Non Potable Water)



Revision	Date	Issue	Approval
0	2024/08/26	Final	SE

Client
CAMM Heavy Machinery Movers

Site
6622 Bank St., Ottawa, ON

Report Title
Phase I Environmental Site Assessment Update

Drawing Title
Site Plan and Surrounding Land Uses

Designed By	MB	Scale	As Shown
Drawn By	MM	Date	August 2024
Approved By	SE	Project No.	02407549.000

Figure No. **2**

Drawing: 2_3 Site Plan_PCA.dwg Folder: Y:\Shared\CA\Ottawa\department\TSCAD\Projects\advantage point\02407549.000 6622 bank st\DWGs Friday, August 23, 2024 @ 10:32 by Marjo Morneau

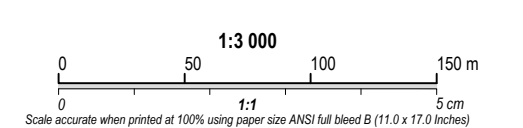


Source:
Google Earth 2024



Note
1. This drawing shall be read in conjunction with the associated technical report.

- Legend**
- Phase I Property
 - Phase I Study Area (250 m Buffer)
 - X Potentially Contaminating Activity
 - Potable Water Supply Well
 - Gasoline AST
 - Diesel (Clear) AST
 - Diesel (Coloured) AST
 - Oil Interceptor
 - Fire Storage Tank (Non Potable Water)



0	2024/08/26	Final	SE
Revision	Date	Issue	Approval

Client: **CAMM Heavy Machinery Movers**

Site: **6622 Bank St., Ottawa, ON**

Report Title: **Phase I Environmental Site Assessment Update**

Drawing Title: **Potentially Contaminating Activities (PCAs)**

Designed By	MB	Scale	As Shown
Drawn By	MM	Date	August 2024
Approved By	SE	Project No.	02407549.000

Figure No. **3**

PCA No.	Potentially Contaminating Activities (PCAs)	Approximate Distance from Site	Description	Contributes to APEC?
PCA 1	Presence of three fuel ASTs	On Site	Two diesel ASTs and one gasoline AST for fuelling of moving equipment, located west of the warehouse building.	No
PCA 2	Minor storage of fuel products	On Site	Minor storage of hydraulic fluid, engine oil and waste oil, located along the east wall of the warehouse building.	No
PCA 3	Presence of one oil interceptor	On Site	Presence of an oil interceptor, located in the southeast corner of the warehouse building on Site.	No
PCA 4	Registered vehicle waste disposal site	Off Site – 6559 Bank Street	ERIS report identified a record of a registered end-of-life vehicle waste disposal site issued in September of 2020.	No
PCA 5	Registered vehicle waste disposal site	Off Site – 6638-6650 Bank Street	ERIS report identified a record of a registered end-of-life vehicle waste disposal site issued in September of 2017.	No
PCA 6	A 300 L used motor oil spill to land	Off Site – 6638-6650 Bank Street	ERIS report identified a record of a 300 L used motor oil spill to land in November of 2020.	No
PCA 7	Motor vehicle repair shop	Off Site – 6653 Bank Street	The Site Visit conducted by DST and Englobe confirmed the location of an automobile service and body shop at 6653 Bank Street (Hawler Auto Body Shop). Additionally, the City of Ottawa HLUI listed the property as a motor vehicle repair shop in 1998.	No
PCA 8	Registered vehicle waste disposal site	Off Site – 6682 Bank Street	ERIS report identified a record of a registered end-of-life waste disposal site issued in November of 2016.	No

Drawing 2_3 Site Plan_PCA.dwg Folder: Y:\Shared\CA\Ottawa\department\TS\CAD\Projects\advantage point\02407549.000 6622 bank st\DWGs Friday, August 23, 2024 @ 10:32 by Marjo Monreal

Source: **Google Earth 2024**

Appendix B

Site Photographs



eNGLOBE



Photograph 1: Exterior view of the on-Site Building (6622 Bank Street).



Photograph 2: Interior Office Hallway (6622 Bank Street).



Photograph 3: Interior Warehouse Space (6622 Bank Street).



Photograph 4: Interior Warehouse Space (6622 Bank Street).



Photograph 5: Interior Warehouse Loading Dock Area (6622 Bank Street).



Photograph 6: Electrical Room located in the Staff Room (6622 Bank Street).



Photograph 7: Minor Fuel Storage Area (6622 Bank Street) - PCA 3.



Photograph 8: Three Exterior Fuel ASTs (6622 Bank Street) - PCA 2.



Photograph 9: Potable Water Supply Well (6622 Bank Street).



Photograph 10: Septic Tank Area (6622 Bank Street).



Photograph 11: Drainage Outlet to City Ditch (6622 Bank Street).



Photograph 12: Proposed Redevelopment Area (6622 Bank Street).



Photograph 13: Exterior Trailer Storage Area (6622 Bank Street).



Photograph 14: Exterior Old Canal Shelter Storage Area (6622 Bank Street).



Photograph 15: Storage Containers 1 to 8 (6622 Bank Street).



Photograph 16: Central Exterior Equipment Storage (6622 Bank Street).



Photograph 17: Storage Containers 9 to 21 (6622 Bank Street).



Photograph 18: Storage Containers 22 to 30 (6622 Bank Street).



Photograph 19: Exterior South Wall of Warehouse (6622 Bank Street).



Photograph 20: Exterior West Wall of Warehouse (6622 Bank Street).

Appendix C

Aerial Photographs



eNGLOBE



2017 Aerial Photograph (GeoOttawa).



2019 Aerial Photograph (GeoOttawa).



2022 Aerial Photograph (GeoOttawa).

Appendix D

Database Search and Information Requests



eNGLOBE



DATABASE REPORT

Project Property: *Phase I ESA Update - 6622 Bank Street
6622 Bank Street
Ottawa ON K0A 2P0*

Project No:

Report Type: *Quote - Custom-Build Your Own Report*

Order No: *24071800955*

Requested by: *EnGlobe Corp.*

Date Completed: *July 19, 2024*

Table of Contents

Table of Contents.....	2
Executive Summary.....	3
Executive Summary: Report Summary.....	4
Executive Summary: Site Report Summary - Project Property.....	7
Executive Summary: Site Report Summary - Surrounding Properties.....	8
Executive Summary: Summary By Data Source.....	14
Map.....	22
Aerial.....	23
Topographic Map.....	24
Detail Report.....	25
Unplottable Summary.....	139
Unplottable Report.....	143
Appendix: Database Descriptions.....	261
Definitions.....	271

Notice: IMPORTANT LIMITATIONS and YOUR LIABILITY

Reliance on information in Report: This report DOES NOT replace a full Phase I Environmental Site Assessment but is solely intended to be used as a database review of environmental records.

License for use of information in Report: No page of this report can be used without this cover page, this notice and the project property identifier. The information in Report(s) may not be modified or re-sold.

Your Liability for misuse: Using this Service and/or its reports in a manner contrary to this Notice or your agreement will be in breach of copyright and contract and ERIS may obtain damages for such mis-use, including damages caused to third parties, and gives ERIS the right to terminate your account, rescind your license to any previous reports and to bar you from future use of the Service.

No warranty of Accuracy or Liability for ERIS: The information contained in this report has been produced by ERIS Information Limited Partnership ("ERIS") using various sources of information, including information provided by Federal and Provincial government departments. The report applies only to the address and up to the date specified on the cover of this report, and any alterations or deviation from this description will require a new report. This report and the data contained herein does not purport to be and does not constitute a guarantee of the accuracy of the information contained herein and does not constitute a legal opinion nor medical advice. Although ERIS has endeavored to present you with information that is accurate, ERIS disclaims, any and all liability for any errors, omissions, or inaccuracies in such information and data, whether attributable to inadvertence, negligence or otherwise, and for any consequences arising therefrom. Liability on the part of ERIS is limited to the monetary value paid for this report.

Trademark and Copyright: You may not use the ERIS trademarks or attribute any work to ERIS other than as outlined above. This Service and Report (s) are protected by copyright owned by ERIS Information Limited Partnership. Copyright in data used in the Service or Report(s) (the "Data") is owned by ERIS or its licensors. The Service, Report(s) and Data may not be copied or reproduced in whole or in any substantial part without prior written consent of ERIS.

Executive Summary

Property Information:

Project Property: *Phase I ESA Update - 6622 Bank Street
6622 Bank Street Ottawa ON K0A 2P0*

Project No:

Order Information:

Order No: *24071800955*
Date Requested: *July 18, 2024*
Requested by: *EnGlobe Corp.*
Report Type: *Quote - Custom-Build Your Own Report*

Historical/Products:

City Directory Search *CD - QUOTE Custom City Directory Search*
ERIS Xplorer [*ERIS Xplorer*](#)
Topographic Map *Ontario Base Map (OBM)*

Executive Summary: Report Summary

<i>Database</i>	<i>Name</i>	<i>Searched</i>	<i>Project Property</i>	<i>Boundary to 0.25km</i>	<i>Total</i>
AAGR	<i>Abandoned Aggregate Inventory</i>	N	-	-	-
AGR	<i>Aggregate Inventory</i>	N	-	-	-
AMIS	<i>Abandoned Mine Information System</i>	N	-	-	-
ANDR	<i>Anderson's Waste Disposal Sites</i>	Y	0	0	0
AST	<i>Aboveground Storage Tanks</i>	Y	0	0	0
AUWR	<i>Automobile Wrecking & Supplies</i>	Y	0	2	2
BORE	<i>Borehole</i>	N	-	-	-
CA	<i>Certificates of Approval</i>	Y	0	1	1
CDRY	<i>Dry Cleaning Facilities</i>	N	-	-	-
CFOT	<i>Commercial Fuel Oil Tanks</i>	Y	0	0	0
CHEM	<i>Chemical Manufacturers and Distributors</i>	N	-	-	-
CHM	<i>Chemical Register</i>	N	-	-	-
CNG	<i>Compressed Natural Gas Stations</i>	N	-	-	-
COAL	<i>Inventory of Coal Gasification Plants and Coal Tar Sites</i>	Y	0	0	0
CONV	<i>Compliance and Convictions</i>	Y	0	0	0
CPU	<i>Certificates of Property Use</i>	N	-	-	-
DRL	<i>Drill Hole Database</i>	N	-	-	-
DTNK	<i>Delisted Fuel Tanks</i>	Y	0	0	0
EASR	<i>Environmental Activity and Sector Registry</i>	Y	0	1	1
EBR	<i>Environmental Registry</i>	Y	0	1	1
ECA	<i>Environmental Compliance Approval</i>	Y	1	2	3
EEM	<i>Environmental Effects Monitoring</i>	N	-	-	-
EHS	<i>ERIS Historical Searches</i>	N	-	-	-
EIIS	<i>Environmental Issues Inventory System</i>	N	-	-	-
EMHE	<i>Emergency Management Historical Event</i>	N	-	-	-
EPAR	<i>Environmental Penalty Annual Report</i>	N	-	-	-
EXP	<i>List of Expired Fuels Safety Facilities</i>	Y	0	0	0
FCON	<i>Federal Convictions</i>	N	-	-	-
FCS	<i>Contaminated Sites on Federal Land</i>	Y	0	0	0
FOFT	<i>Fisheries & Oceans Fuel Tanks</i>	Y	0	0	0
FRST	<i>Federal Identification Registry for Storage Tank Systems (FIRSTS)</i>	N	-	-	-
FST	<i>Fuel Storage Tank</i>	Y	0	0	0
FSTH	<i>Fuel Storage Tank - Historic</i>	Y	0	0	0
GEN	<i>Ontario Regulation 347 Waste Generators Summary</i>	Y	0	29	29
GHG	<i>Greenhouse Gas Emissions from Large Facilities</i>	N	-	-	-
HINC	<i>TSSA Historic Incidents</i>	Y	0	0	0

Database	Name	Searched	Project Property	Boundary to 0.25km	Total
IAFT	<i>Indian & Northern Affairs Fuel Tanks</i>	Y	0	0	0
INC	<i>Fuel Oil Spills and Leaks</i>	Y	0	0	0
LIMO	<i>Landfill Inventory Management Ontario</i>	Y	0	0	0
MINE	<i>Canadian Mine Locations</i>	N	-	-	-
MNR	<i>Mineral Occurrences</i>	N	-	-	-
NATE	<i>National Analysis of Trends in Emergencies System (NATES)</i>	N	-	-	-
NCPL	<i>Non-Compliance Reports</i>	N	-	-	-
NDFT	<i>National Defense & Canadian Forces Fuel Tanks</i>	N	-	-	-
NDSP	<i>National Defense & Canadian Forces Spills</i>	N	-	-	-
NDWD	<i>National Defence & Canadian Forces Waste Disposal Sites</i>	N	-	-	-
NEBI	<i>National Energy Board Pipeline Incidents</i>	N	-	-	-
NEBP	<i>National Energy Board Wells</i>	N	-	-	-
NEES	<i>National Environmental Emergencies System (NEES)</i>	N	-	-	-
NPCB	<i>National PCB Inventory</i>	Y	0	0	0
NPR2	<i>National Pollutant Release Inventory 1993-2020</i>	Y	0	0	0
NPRI	<i>National Pollutant Release Inventory - Historic</i>	Y	0	0	0
OGWE	<i>Oil and Gas Wells</i>	N	-	-	-
OOGW	<i>Ontario Oil and Gas Wells</i>	N	-	-	-
OPCB	<i>Inventory of PCB Storage Sites</i>	Y	0	0	0
ORD	<i>Orders</i>	N	-	-	-
PAP	<i>Canadian Pulp and Paper</i>	N	-	-	-
PCFT	<i>Parks Canada Fuel Storage Tanks</i>	Y	0	0	0
PES	<i>Pesticide Register</i>	Y	0	0	0
PFCH	<i>NPRI Reporters - PFAS Substances</i>	N	-	-	-
PFHA	<i>Potential PFAS Handlers from NPRI</i>	N	-	-	-
PINC	<i>Pipeline Incidents</i>	N	-	-	-
PRT	<i>Private and Retail Fuel Storage Tanks</i>	Y	0	0	0
PTTW	<i>Permit to Take Water</i>	Y	0	0	0
REC	<i>Ontario Regulation 347 Waste Receivers Summary</i>	N	-	-	-
RSC	<i>Record of Site Condition</i>	Y	0	0	0
RST	<i>Retail Fuel Storage Tanks</i>	Y	0	0	0
SCT	<i>Scott's Manufacturing Directory</i>	Y	0	0	0
SPL	<i>Ontario Spills</i>	Y	0	3	3
SRDS	<i>Wastewater Discharger Registration Database</i>	N	-	-	-
TANK	<i>Anderson's Storage Tanks</i>	Y	0	0	0
TCFT	<i>Transport Canada Fuel Storage Tanks</i>	Y	0	0	0
VAR	<i>Variations for Abandonment of Underground Storage Tanks</i>	Y	0	0	0
WDS	<i>Waste Disposal Sites - MOE CA Inventory</i>	Y	0	4	4
WDSH	<i>Waste Disposal Sites - MOE 1991 Historical Approval Inventory</i>	Y	0	0	0
WWIS	<i>Water Well Information System</i>	Y	1	23	24

<i>Database</i>	<i>Name</i>	<i>Searched</i>	<i>Project Property</i>	<i>Boundary to 0.25km</i>	<i>Total</i>
		Total:	2	66	68

Executive Summary: Site Report Summary - Project Property

<i>Map Key</i>	<i>DB</i>	<i>Company/Site Name</i>	<i>Address</i>	<i>Dir/Dist (m)</i>	<i>Elev diff (m)</i>	<i>Page Number</i>
1	WWIS		6622 BANK ST. lot 14 con 6 METCALFE ON <i>Well ID:</i> 7309303	ESE/0.0	-0.25	25
1	ECA	CAMM Warehousing and Rentals Ltd.	6622 Bank St Ottawa ON K1G 3N4	ESE/0.0	-0.25	32

Executive Summary: Site Report Summary - Surrounding Properties

Map Key	DB	Company/Site Name	Address	Dir/Dist (m)	Elev Diff (m)	Page Number
2	WWIS		lot 13 con 6 ON Well ID: 1517028	E/10.9	-0.96	32
3	GEN	R. J. LAFLAMME LIFT TRUCK INCORPORATED	6585 BANK STREET METCALFE ON K0A 2P0	NE/58.6	-0.57	35
3	GEN	TOMLINSON LIFT INC.	6585 Bank Street Ottawa ON	NE/58.6	-0.57	36
4	WWIS		6570 BANK STREET lot 12 con 6 GREELY ON Well ID: 7141755	NW/67.2	-0.99	36
5	WWIS		6637 BANK ST lot 13 con 6 GREELY ON Well ID: 7187682	E/77.9	-0.94	40
6	WWIS		6650 BANK ST lot 13 con 6 METCALFE ON Well ID: 7285385	E/86.5	-0.80	48
7	WWIS		lot 13 con 6 ON Well ID: 1515392	ENE/87.6	-1.22	56
8	WWIS		lot 13 con 6 ON Well ID: 1507372	E/95.8	-0.94	59
9	WWIS		lot 13 con 6 ON Well ID: 1507376	NE/99.1	-0.81	62
10	WWIS		lot 12 con 6 ON Well ID: 1516841	NNE/103.6	-1.16	65
11	WWIS		lot 13 con 6 ON Well ID: 1507377	E/137.9	-1.92	68
12	WWIS		19676 GREYS CREEK RD lot 12 con 8 METCALFE ON	W/145.5	-0.80	70

Map Key	DB	Company/Site Name	Address	Dir/Dist (m)	Elev Diff (m)	Page Number
			Well ID: 1536227			
13	WDS	11568108 CANADA INC.	6559 Bank ST S Metcalfe ON K0A 2P0	NNE/146.6	-1.13	77
14	GEN	American Iron & Metal Company Inc Kenny U-Pull	6638 Bank Street Metcalfe ON K0A 2P0	ESE/147.8	-0.72	78
14	GEN	American Iron & Metal Company Inc Kenny U-Pull	6638 Bank Street Metcalfe ON K0A 2P0	ESE/147.8	-0.72	78
14	GEN	American Iron & Metal Company Inc Kenny U-Pull	6638 Bank Street Metcalfe ON K0A 2P0	ESE/147.8	-0.72	79
14	GEN	American Iron & Metal Company Inc Kenny U-Pull	6638 Bank Street Metcalfe ON K0A 2P0	ESE/147.8	-0.72	79
15	WWIS		lot 12 con 6 ON Well ID: 1507369	NW/150.6	-0.77	80
16	WDS	American Iron & Metal LP / Fer & Metaux Americains S.E.C.	6650 Bank ST Ottawa ON K0A 2P0	SE/152.7	-0.72	82
16	WDS	AMERICAN IRON & METAL COMPANY INC./LA COMPAGNIE AMERICAINE DE FER & METAUX INC.	6650 Bank ST Ottawa ON K0A 2P0	SE/152.7	-0.72	83
16	ECA	American Iron & Metal Company Inc.	6650 Bank St 6638 Bank Street Ottawa ON H1E 2S4	SE/152.7	-0.72	84
16	EBR	American Iron & Metal Company Inc.	6650 Bank Street Ottawa CITY OF OTTAWA ON	SE/152.7	-0.72	84
16	SPL		6638-6650 Bank St Ottawa ON NA	SE/152.7	-0.72	85
17	WWIS		6559 Bank St lot 12 con 6 Ottawa ON Well ID: 7378334	NNE/161.8	-1.28	85

Map Key	DB	Company/Site Name	Address	Dir/Dist (m)	Elev Diff (m)	Page Number
18	WWIS		lot 12 con 6 ON Well ID: 1507370	N/165.2	-1.16	87
19	GEN	ABLOOM LANDSCAPE CONTRACTOR INC.	6547 BANK STREET METCALFE ON K0A 2P0	NNW/171.0	-1.12	90
20	WWIS		lot 13 con 6 ON Well ID: 1513850	E/190.9	-1.85	90
21	WWIS		lot 13 con 6 ON Well ID: 1507373	SW/195.1	-0.71	93
22	WWIS		lot 12 con 6 ON Well ID: 1516212	NNW/201.7	-1.05	95
23	WWIS		7399 MARCELLA DRIVE lot 13 con 5 GREELY ON Well ID: 1534573	WSW/202.5	0.29	99
24	GEN	Waste Care Services	6662 Bank St. Ottawa ON K4M 1B2	SE/204.5	-0.71	100
24	GEN	olympic drilling ltd.	6662 bank st metcalfe ON K0A 2P0	SE/204.5	-0.71	100
25	SPL		7399 Marcella Drive Ottawa ON	WSW/204.8	-0.79	100
26	WWIS		7399 MARCELLA DRIVE lot 13 con 5 GREELY ON Well ID: 1534570	WSW/208.7	0.28	101
27	WWIS		lot 12 con 6 ON Well ID: 1507368	NW/210.4	-1.63	108
28	WWIS		lot 12 con 6 ON Well ID: 1511205	NW/215.1	-1.63	111
29	WWIS		lot 13 con 6 ON Well ID: 1507374	SW/219.7	-0.71	114

Map Key	DB	Company/Site Name	Address	Dir/Dist (m)	Elev Diff (m)	Page Number
30	WWIS		6653 BANK ST lot 13 con 8 GREELY ON Well ID: 7187679	E/224.2	-1.79	116
31	WWIS		lot 12 con 6 ON Well ID: 1532949	NNW/225.7	-1.08	124
32	EASR	2719683 ONTARIO INC.	6571 Bank ST Ottawa ON K0A 2P0	NE/240.4	-1.98	128
33	AUWR	G M S AUTO PARTS	6682 BANK ST RR 3 METCALFE ON K0A 2P0	ESE/241.5	-1.71	128
33	AUWR	A & A AUTO PARTS	6682 BANK ST RR 3 METCALFE ON K0A 2P0	ESE/241.5	-1.71	128
33	GEN	Direct Bore Inc	6682 Bank St Metcalfe ON K0A 2P0	ESE/241.5	-1.71	129
33	GEN	Direct Bore Inc	6682 Bank St Metcalfe ON K0A 2P0	ESE/241.5	-1.71	129
33	GEN	Direct Bore Inc	6682 Bank St Metcalfe ON K0A 2P0	ESE/241.5	-1.71	129
33	GEN	Direct Bore Inc	6682 Bank St Metcalfe ON	ESE/241.5	-1.71	130
33	WDS	ANS SCRAP METAL LTD.	6682 BANK ST METCALFE ON K0A 2P0	ESE/241.5	-1.71	130
33	GEN	ANS Scrap Metal	6682 Bank Street Metcalfe ON K0A 2P0	ESE/241.5	-1.71	131
33	GEN	8082898 Canada Inc	6682 Bank Street Metcalfe ON K0A2P0	ESE/241.5	-1.71	131
33	GEN	Direct Bore Inc	6682 Bank St Metcalfe ON K0A 2P0	ESE/241.5	-1.71	132

Map Key	DB	Company/Site Name	Address	Dir/Dist (m)	Elev Diff (m)	Page Number
33	GEN	ANS Scrap Metal	6682 Bank Street Metcalfe ON K0A 2P0	ESE/241.5	-1.71	132
33	GEN	ANS Scrap Metal	6682 Bank Street Metcalfe ON K0A 2P0	ESE/241.5	-1.71	132
33	SPL	ANS<UNOFFICIAL>	6682 Bank St Ottawa ON NA	ESE/241.5	-1.71	133
33	GEN	ANS Scrap Metal	6682 Bank Street Metcalfe ON K0A 2P0	ESE/241.5	-1.71	134
33	GEN	ANS Scrap Metal	6682 Bank Street Metcalfe ON K0A 2P0	ESE/241.5	-1.71	134
34	CA	9172-8287 Quebec Inc.	6525 Bank St Part of Lot 12, Concession 6 Ottawa ON	NNW/246.9	-1.26	135
34	GEN	Superior Roof Truss	6525 Bank St. Metcalfe ON	NNW/246.9	-1.26	135
34	GEN	Superior Roof Truss	6525 Bank St. Metcalfe ON	NNW/246.9	-1.26	135
34	ECA	9172-8287 Quebec Inc.	6525 Bank St Part of Lot 12, Concession 6 Ottawa ON G8V 1V9	NNW/246.9	-1.26	136
34	GEN	Superior Roof Truss	6525 Bank St. Metcalfe ON K0A 2P0	NNW/246.9	-1.26	136
34	GEN	Superior Roof Truss	6525 Bank St. Metcalfe ON K0A 2P0	NNW/246.9	-1.26	136
34	GEN	Superior Roof Truss	6525 Bank St. Metcalfe ON K0A 2P0	NNW/246.9	-1.26	137
34	GEN	Superior Roof Truss	6525 Bank St. Metcalfe ON K0A 2P0	NNW/246.9	-1.26	137

<i>Map Key</i>	<i>DB</i>	<i>Company/Site Name</i>	<i>Address</i>	<i>Dir/Dist (m)</i>	<i>Elev Diff (m)</i>	<i>Page Number</i>
34	GEN	Superior Roof Truss	6525 Bank St. Metcalfe ON K0A 2P0	NNW/246.9	-1.26	137
34	GEN	Superior Roof Truss	6525 Bank St. Metcalfe ON K0A 2P0	NNW/246.9	-1.26	138
34	GEN	Superior Roof Truss	6525 Bank St. Metcalfe ON K0A 2P0	NNW/246.9	-1.26	138

Executive Summary: Summary By Data Source

AUWR - Automobile Wrecking & Supplies

A search of the AUWR database, dated 1999-Apr 30, 2024 has found that there are 2 AUWR site(s) within approximately 0.25 kilometers of the project property.

<u>Site</u>	<u>Address</u>	<u>Distance (m)</u>	<u>Map Key</u>
A & A AUTO PARTS	6682 BANK ST RR 3 METCALFE ON K0A 2P0	241.5	33
G M S AUTO PARTS	6682 BANK ST RR 3 METCALFE ON K0A 2P0	241.5	33

CA - Certificates of Approval

A search of the CA database, dated 1985-Oct 30, 2011* has found that there are 1 CA site(s) within approximately 0.25 kilometers of the project property.

<u>Site</u>	<u>Address</u>	<u>Distance (m)</u>	<u>Map Key</u>
9172-8287 Quebec Inc.	6525 Bank St Part of Lot 12, Concession 6 Ottawa ON	246.9	34

EASR - Environmental Activity and Sector Registry

A search of the EASR database, dated Oct 2011-Apr 30, 2024 has found that there are 1 EASR site(s) within approximately 0.25 kilometers of the project property.

<u>Site</u>	<u>Address</u>	<u>Distance (m)</u>	<u>Map Key</u>
2719683 ONTARIO INC.	6571 Bank ST Ottawa ON K0A 2P0	240.4	32

EBR - Environmental Registry

A search of the EBR database, dated 1994 - May 31, 2024 has found that there are 1 EBR site(s) within approximately 0.25 kilometers of the project property.

<u>Site</u>	<u>Address</u>	<u>Distance (m)</u>	<u>Map Key</u>
American Iron & Metal Company Inc.	6650 Bank Street Ottawa CITY OF OTTAWA ON	152.7	16

ECA - Environmental Compliance Approval

A search of the ECA database, dated Oct 2011-Apr 30, 2024 has found that there are 3 ECA site(s) within approximately 0.25 kilometers of the project property.

<u>Site</u>	<u>Address</u>	<u>Distance (m)</u>	<u>Map Key</u>
CAMM Warehousing and Rentals Ltd.	6622 Bank St Ottawa ON K1G 3N4	0.0	1
American Iron & Metal Company Inc.	6650 Bank St 6638 Bank Street Ottawa ON H1E 2S4	152.7	16
9172-8287 Quebec Inc.	6525 Bank St Part of Lot 12, Concession 6 Ottawa ON G8V 1V9	246.9	34

GEN - Ontario Regulation 347 Waste Generators Summary

A search of the GEN database, dated 1986-Oct 31, 2022 has found that there are 29 GEN site(s) within approximately 0.25 kilometers of the project property.

<u>Site</u>	<u>Address</u>	<u>Distance (m)</u>	<u>Map Key</u>
TOMLINSON LIFT INC.	6585 Bank Street Ottawa ON	58.6	3
R. J. LAFLAMME LIFT TRUCK INCORPORATED	6585 BANK STREET METCALFE ON K0A 2P0	58.6	3
American Iron & Metal Company Inc Kenny U-Pull	6638 Bank Street Metcalfe ON K0A 2P0	147.8	14
American Iron & Metal Company Inc Kenny U-Pull	6638 Bank Street Metcalfe ON K0A 2P0	147.8	14

<u>Site</u>	<u>Address</u>	<u>Distance (m)</u>	<u>Map Key</u>
American Iron & Metal Company Inc Kenny U-Pull	6638 Bank Street Metcalfe ON K0A 2P0	147.8	<u>14</u>
American Iron & Metal Company Inc Kenny U-Pull	6638 Bank Street Metcalfe ON K0A 2P0	147.8	<u>14</u>
ABLOOM LANDSCAPE CONTRACTOR INC.	6547 BANK STREET METCALFE ON K0A 2P0	171.0	<u>19</u>
olympic drilling ltd.	6662 bank st metcalfe ON K0A 2P0	204.5	<u>24</u>
Waste Care Services	6662 Bank St. Ottawa ON K4M 1B2	204.5	<u>24</u>
Direct Bore Inc	6682 Bank St Metcalfe ON K0A 2P0	241.5	<u>33</u>
Direct Bore Inc	6682 Bank St Metcalfe ON K0A 2P0	241.5	<u>33</u>
Direct Bore Inc	6682 Bank St Metcalfe ON K0A 2P0	241.5	<u>33</u>
Direct Bore Inc	6682 Bank St Metcalfe ON	241.5	<u>33</u>
ANS Scrap Metal	6682 Bank Street Metcalfe ON K0A 2P0	241.5	<u>33</u>
8082898 Canada Inc	6682 Bank Street Metcalfe ON K0A2P0	241.5	<u>33</u>
Direct Bore Inc	6682 Bank St Metcalfe ON K0A 2P0	241.5	<u>33</u>

<u>Site</u>	<u>Address</u>	<u>Distance (m)</u>	<u>Map Key</u>
ANS Scrap Metal	6682 Bank Street Metcalfe ON K0A 2P0	241.5	<u>33</u>
ANS Scrap Metal	6682 Bank Street Metcalfe ON K0A 2P0	241.5	<u>33</u>
ANS Scrap Metal	6682 Bank Street Metcalfe ON K0A 2P0	241.5	<u>33</u>
ANS Scrap Metal	6682 Bank Street Metcalfe ON K0A 2P0	241.5	<u>33</u>
Superior Roof Truss	6525 Bank St. Metcalfe ON	246.9	<u>34</u>
Superior Roof Truss	6525 Bank St. Metcalfe ON	246.9	<u>34</u>
Superior Roof Truss	6525 Bank St. Metcalfe ON K0A 2P0	246.9	<u>34</u>
Superior Roof Truss	6525 Bank St. Metcalfe ON K0A 2P0	246.9	<u>34</u>
Superior Roof Truss	6525 Bank St. Metcalfe ON K0A 2P0	246.9	<u>34</u>
Superior Roof Truss	6525 Bank St. Metcalfe ON K0A 2P0	246.9	<u>34</u>
Superior Roof Truss	6525 Bank St. Metcalfe ON K0A 2P0	246.9	<u>34</u>
Superior Roof Truss	6525 Bank St. Metcalfe ON K0A 2P0	246.9	<u>34</u>

<u>Site</u>	<u>Address</u>	<u>Distance (m)</u>	<u>Map Key</u>
Superior Roof Truss	6525 Bank St. Metcalfe ON K0A 2P0	246.9	34
Superior Roof Truss	6525 Bank St. Metcalfe ON K0A 2P0	246.9	34

SPL - Ontario Spills

A search of the SPL database, dated 1988-Jan 2023; see description has found that there are 3 SPL site(s) within approximately 0.25 kilometers of the project property.

<u>Site</u>	<u>Address</u>	<u>Distance (m)</u>	<u>Map Key</u>
	6638-6650 Bank St Ottawa ON NA	152.7	16
	7399 Marcella Drive Ottawa ON	204.8	25
ANS<UNOFFICIAL>	6682 Bank St Ottawa ON NA	241.5	33

WDS - Waste Disposal Sites - MOE CA Inventory

A search of the WDS database, dated Oct 2011-Apr 30, 2024 has found that there are 4 WDS site(s) within approximately 0.25 kilometers of the project property.

<u>Site</u>	<u>Address</u>	<u>Distance (m)</u>	<u>Map Key</u>
11568108 CANADA INC.	6559 Bank ST S Metcalfe ON K0A 2P0	146.6	13
AMERICAN IRON & METAL COMPANY INC./LA COMPAGNIE AMERICAINE DE FER & METAUX INC.	6650 Bank ST Ottawa ON K0A 2P0	152.7	16
American Iron & Metal LP / Fer & Metaux Americains S.E.C.	6650 Bank ST Ottawa ON K0A 2P0	152.7	16

<u>Site</u>	<u>Address</u>	<u>Distance (m)</u>	<u>Map Key</u>
ANS SCRAP METAL LTD.	6682 BANK ST METCALFE ON K0A 2P0	241.5	33

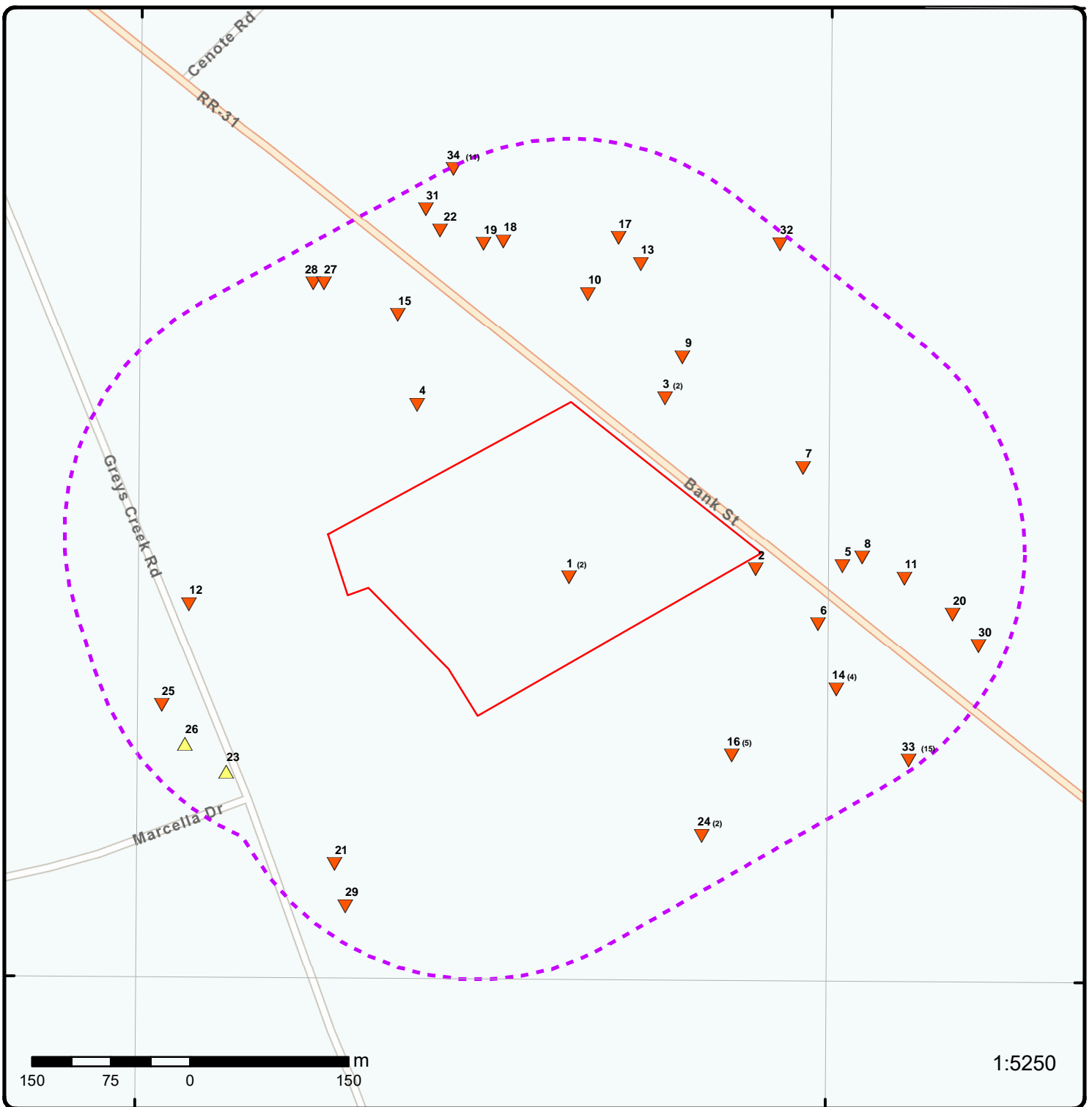
WWIS - Water Well Information System

A search of the WWIS database, dated Dec 31 2023 has found that there are 24 WWIS site(s) within approximately 0.25 kilometers of the project property.

<u>Site</u>	<u>Address</u>	<u>Distance (m)</u>	<u>Map Key</u>
	6622 BANK ST. lot 14 con 6 METCALFE ON <i>Well ID:</i> 7309303	0.0	1
	lot 13 con 6 ON <i>Well ID:</i> 1517028	10.9	2
	6570 BANK STREET lot 12 con 6 GREELY ON <i>Well ID:</i> 7141755	67.2	4
	6637 BANK ST lot 13 con 6 GREELY ON <i>Well ID:</i> 7187682	77.9	5
	6650 BANK ST lot 13 con 6 METCALFE ON <i>Well ID:</i> 7285385	86.5	6
	lot 13 con 6 ON <i>Well ID:</i> 1515392	87.6	7
	lot 13 con 6 ON <i>Well ID:</i> 1507372	95.8	8
	lot 13 con 6 ON <i>Well ID:</i> 1507376	99.1	9
	lot 12 con 6 ON	103.6	10

<u>Site</u>	<u>Address</u>	<u>Distance (m)</u>	<u>Map Key</u>
	<i>Well ID:</i> 1516841		
	lot 13 con 6 ON	137.9	11
	<i>Well ID:</i> 1507377		
	19676 GREYS CREEK RD lot 12 con 8 METCALFE ON	145.5	12
	<i>Well ID:</i> 1536227		
	lot 12 con 6 ON	150.6	15
	<i>Well ID:</i> 1507369		
	6559 Bank St lot 12 con 6 Ottawa ON	161.8	17
	<i>Well ID:</i> 7378334		
	lot 12 con 6 ON	165.2	18
	<i>Well ID:</i> 1507370		
	lot 13 con 6 ON	190.9	20
	<i>Well ID:</i> 1513850		
	lot 13 con 6 ON	195.1	21
	<i>Well ID:</i> 1507373		
	lot 12 con 6 ON	201.7	22
	<i>Well ID:</i> 1516212		
	7399 MARCELLA DRIVE lot 13 con 5 GREELY ON	202.5	23
	<i>Well ID:</i> 1534573		
	7399 MARCELLA DRIVE lot 13 con 5 GREELY ON	208.7	26
	<i>Well ID:</i> 1534570		
	lot 12 con 6 ON	210.4	27
	<i>Well ID:</i> 1507368		

<u>Site</u>	<u>Address</u>	<u>Distance (m)</u>	<u>Map Key</u>
	lot 12 con 6 ON <i>Well ID:</i> 1511205	215.1	<u>28</u>
	lot 13 con 6 ON <i>Well ID:</i> 1507374	219.7	<u>29</u>
	6653 BANK ST lot 13 con 8 GREELY ON <i>Well ID:</i> 7187679	224.2	<u>30</u>
	lot 12 con 6 ON <i>Well ID:</i> 1532949	225.7	<u>31</u>



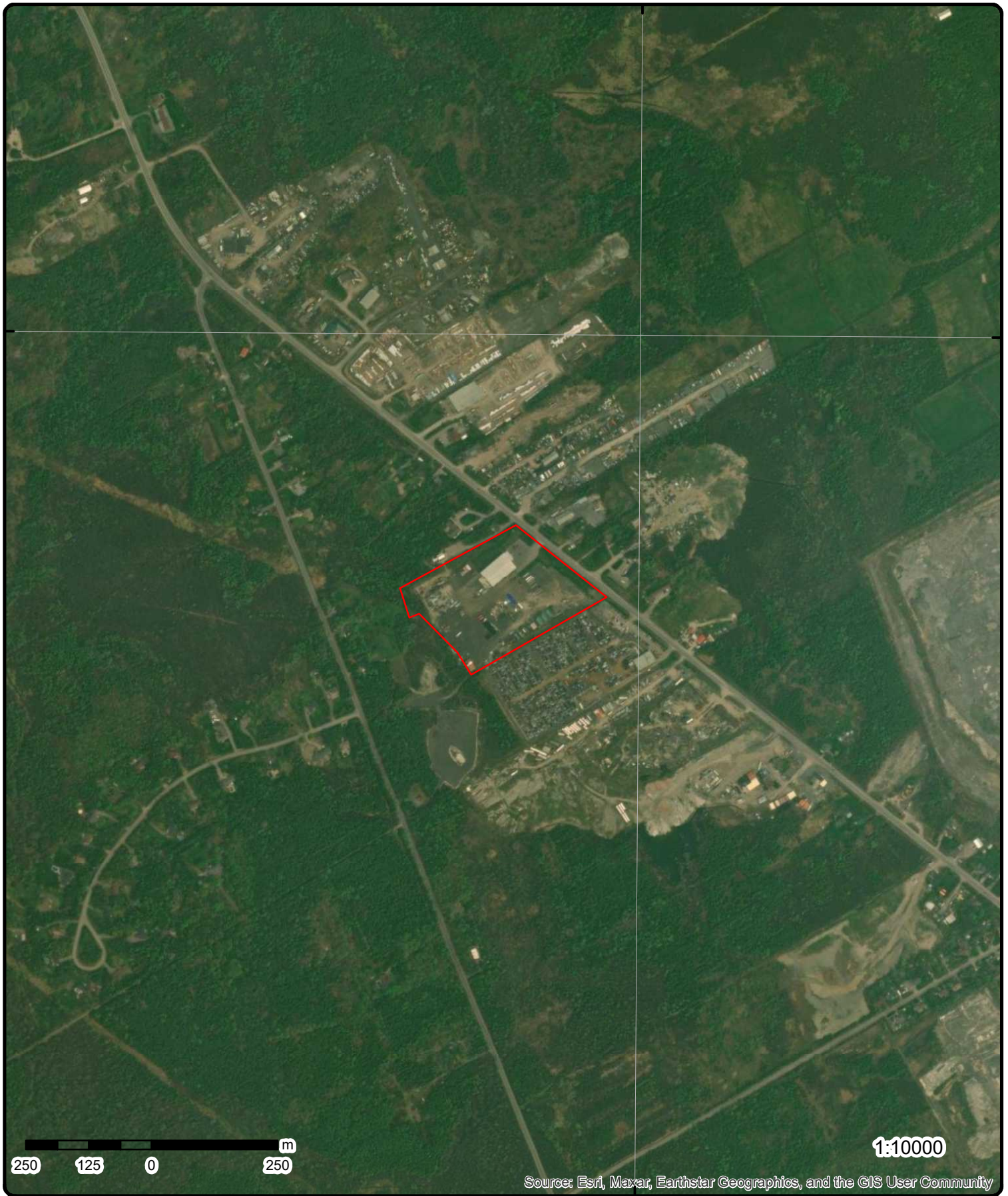
Map: 0.25 Kilometer Radius

Order Number: 24071800955

Address: 6622 Bank Street, Ottawa, ON



Project Property	Freeways; Highways	Beach	Shopping & Sports Area
Buffer Outline	Traffic Circle; Ramp	Airport	University/College
Eris Sites with Higher Elevation	Major Arterial; Minor Arterial	Industrial Area	Cemetery; Golf Course
Eris Sites with Same Elevation	Local Road	Military Base	Parkt (National)
Eris Sites with Lower Elevation	Service Road; Traffic Circle; Ramp	Aircraft Roads	Park (City/County)
Eris Sites with Unknown Elevation	Rail	Native Reservation	Hospital



Aerial Year: 2023

Order Number: 24071800955

Address: 6622 Bank Street, Ottawa, ON



Source: ESRI World Imagery

© ERIS Information Limited Partnership

75°33'W

75°31'30"W

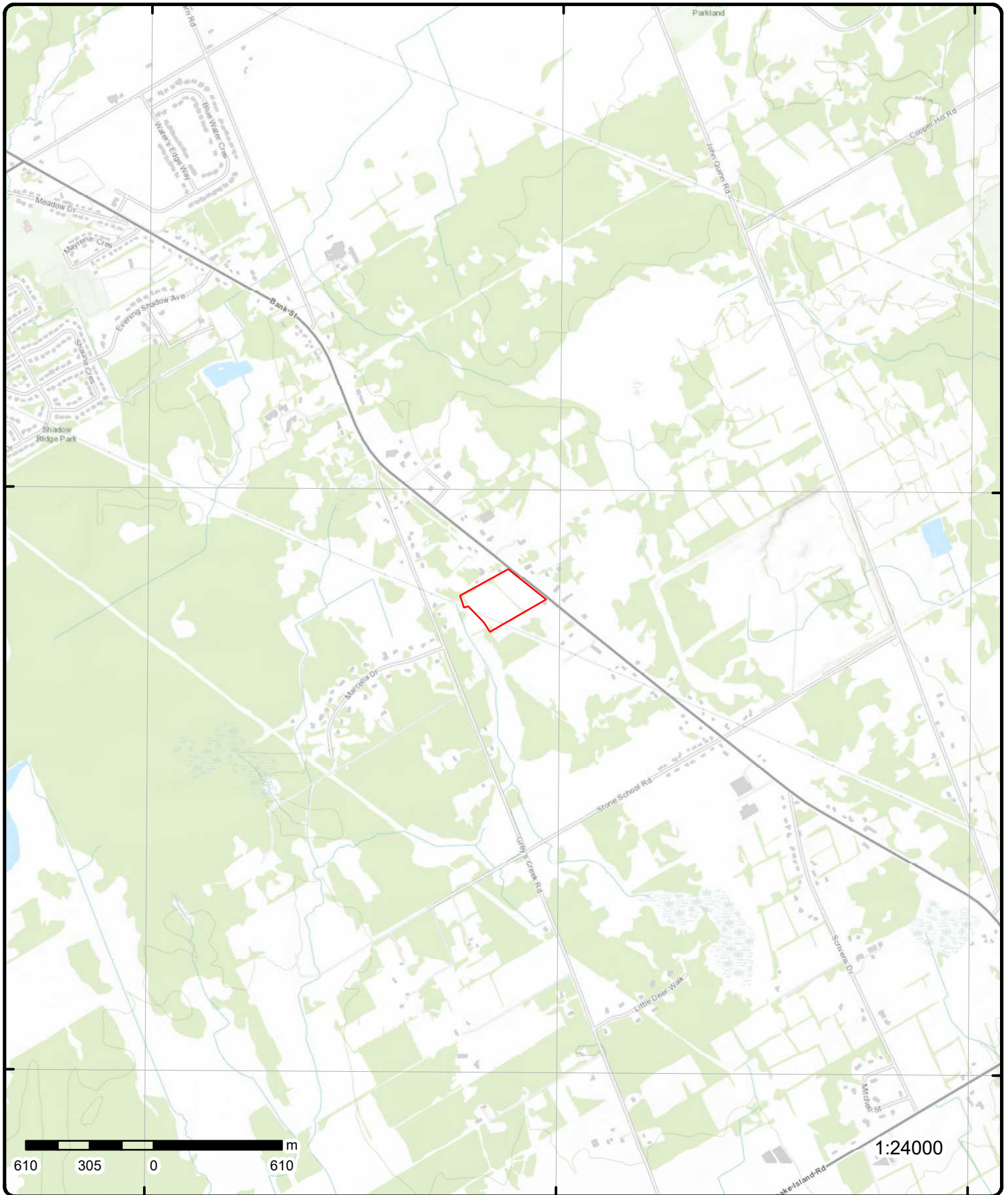
75°30'W

45°15'N

45°15'N

45°13'30"N

45°13'30"N



1:24000

Topographic Map

Order Number: 24071800955

Address: 6622 Bank Street, ON



Source: ESRI World Topographic Map

© ERIS Information Limited Partnership

Detail Report

Map Key	Number of Records	Direction/ Distance (m)	Elev/Diff (m)	Site	DB
<u>1</u>	1 of 2	ESE/0.0	94.3 / -0.25	6622 BANK ST. lot 14 con 6 METCALFE ON	WWIS

<p>Well ID: 7309303</p> <p>Construction Date:</p> <p>Use 1st: Domestic</p> <p>Use 2nd:</p> <p>Final Well Status: Water Supply</p> <p>Water Type:</p> <p>Casing Material:</p> <p>Audit No: Z177437</p> <p>Tag: A153626</p> <p>Constructn Method:</p> <p>Elevation (m):</p> <p>Elevatn Reliabilty:</p> <p>Depth to Bedrock:</p> <p>Well Depth:</p> <p>Overburden/Bedrock:</p> <p>Pump Rate:</p> <p>Static Water Level:</p> <p>Clear/Cloudy:</p> <p>Municipality: OSGOODE TOWNSHIP</p> <p>Site Info:</p>	<p>Flowing (Y/N):</p> <p>Flow Rate:</p> <p>Data Entry Status:</p> <p>Data Src:</p> <p>Date Received: 04/11/2018</p> <p>Selected Flag: TRUE</p> <p>Abandonment Rec:</p> <p>Contractor: 4006</p> <p>Form Version: 7</p> <p>Owner:</p> <p>County: OTTAWA-CARLETON</p> <p>Lot: 014</p> <p>Concession: 06</p> <p>Concession Name: CON</p> <p>Easting NAD83:</p> <p>Northing NAD83:</p> <p>Zone:</p> <p>UTM Reliability:</p>
---	--

PDF URL (Map): https://d2khazk8e83rdv.cloudfront.net/moe_mapping/downloads/2Water/Wells_pdfs/730\7309303.pdf

Additional Detail(s) (Map)

Well Completed Date: 05/30/2017

Year Completed: 2017

Depth (m): 67.056

Latitude: 45.243957410239

Longitude: -75.5238142293923

X: -75.52381406771542

Y: 45.243957402776196

Path: 730\7309303.pdf

Bore Hole Information

<p>Bore Hole ID: 1007018335</p> <p>DP2BR:</p> <p>Spatial Status:</p> <p>Code OB:</p> <p>Code OB Desc:</p> <p>Open Hole:</p> <p>Cluster Kind:</p> <p>Date Completed: 05/30/2017</p> <p>Remarks:</p> <p>Location Method Desc: on Water Well Record</p> <p>Elevrc Desc:</p> <p>Location Source Date:</p> <p>Improvement Location Source:</p> <p>Improvement Location Method:</p> <p>Source Revision Comment:</p>	<p>Elevation:</p> <p>Elevrc:</p> <p>Zone: 18</p> <p>East83: 458891.00</p> <p>North83: 5010185.00</p> <p>Org CS: G83dd</p> <p>UTMRC: 3</p> <p>UTMRC Desc: margin of error : 10 - 30 m</p> <p>Location Method: wwr</p>
--	---

Map Key	Number of Records	Direction/ Distance (m)	Elev/Diff (m)	Site	DB
Supplier Comment:					
<u>Overburden and Bedrock Materials Interval</u>					
Formation ID:		1007173087			
Layer:		1			
Color:					
General Color:					
Material 1:		01			
Material 1 Desc:		FILL			
Material 2:					
Material 2 Desc:					
Material 3:					
Material 3 Desc:					
Formation Top Depth:		0.0			
Formation End Depth:		10.0			
Formation End Depth UOM:		ft			
<u>Overburden and Bedrock Materials Interval</u>					
Formation ID:		1007173088			
Layer:		2			
Color:					
General Color:					
Material 1:		15			
Material 1 Desc:		LIMESTONE			
Material 2:		78			
Material 2 Desc:		MEDIUM-GRAINED			
Material 3:					
Material 3 Desc:					
Formation Top Depth:		10.0			
Formation End Depth:		150.0			
Formation End Depth UOM:		ft			
<u>Overburden and Bedrock Materials Interval</u>					
Formation ID:		1007173089			
Layer:		3			
Color:					
General Color:					
Material 1:		15			
Material 1 Desc:		LIMESTONE			
Material 2:		18			
Material 2 Desc:		SANDSTONE			
Material 3:		74			
Material 3 Desc:		LAYERED			
Formation Top Depth:		150.0			
Formation End Depth:		190.0			
Formation End Depth UOM:		ft			
<u>Overburden and Bedrock Materials Interval</u>					
Formation ID:		1007173090			
Layer:		4			
Color:					
General Color:					
Material 1:		18			
Material 1 Desc:		SANDSTONE			

Map Key	Number of Records	Direction/ Distance (m)	Elev/Diff (m)	Site	DB
Material 2:					
Material 2 Desc:					
Material 3:					
Material 3 Desc:					
Formation Top Depth:		190.0			
Formation End Depth:		220.0			
Formation End Depth UOM:		ft			
<u>Annular Space/Abandonment Sealing Record</u>					
Plug ID:		1007173127			
Layer:		2			
Plug From:					
Plug To:					
Plug Depth UOM:		ft			
<u>Annular Space/Abandonment Sealing Record</u>					
Plug ID:		1007173126			
Layer:		1			
Plug From:		40.0			
Plug To:		0.0			
Plug Depth UOM:		ft			
<u>Method of Construction & Well Use</u>					
Method Construction ID:		1007173125			
Method Construction Code:		5			
Method Construction:		Air Percussion			
Other Method Construction:					
<u>Pipe Information</u>					
Pipe ID:		1007173085			
Casing No:		0			
Comment:					
Alt Name:					
<u>Construction Record - Casing</u>					
Casing ID:		1007173096			
Layer:		1			
Material:		1			
Open Hole or Material:		STEEL			
Depth From:		40.0			
Depth To:		2.0			
Casing Diameter:		6.125			
Casing Diameter UOM:		inch			
Casing Depth UOM:		ft			
<u>Construction Record - Screen</u>					
Screen ID:		1007173097			
Layer:					
Slot:					
Screen Top Depth:					
Screen End Depth:					
Screen Material:					

Map Key	Number of Records	Direction/ Distance (m)	Elev/Diff (m)	Site	DB
Screen Depth UOM:		ft			
Screen Diameter UOM:		inch			
Screen Diameter:					
<u>Results of Well Yield Testing</u>					
Pumping Test Method Desc:					
Pump Test ID:		1007173086			
Pump Set At:		80.0			
Static Level:		31.399999618530273			
Final Level After Pumping:		32.0			
Recommended Pump Depth:		80.0			
Pumping Rate:		10.0			
Flowing Rate:					
Recommended Pump Rate:		10.0			
Levels UOM:		ft			
Rate UOM:		GPM			
Water State After Test Code:		1			
Water State After Test:		CLEAR			
Pumping Test Method:		0			
Pumping Duration HR:		1			
Pumping Duration MIN:		0			
Flowing:		No			
<u>Draw Down & Recovery</u>					
Pump Test Detail ID:					
Test Type:		1007173101			
Test Duration:		Recovery			
Test Level:		2			
Test Level UOM:		31.600000381469727			
<u>Draw Down & Recovery</u>					
Pump Test Detail ID:					
Test Type:		1007173103			
Test Duration:		Recovery			
Test Level:		3			
Test Level UOM:		31.399999618530273			
<u>Draw Down & Recovery</u>					
Pump Test Detail ID:					
Test Type:		1007173110			
Test Duration:		Draw Down			
Test Level:		15			
Test Level UOM:		32.119998931884766			
<u>Draw Down & Recovery</u>					
Pump Test Detail ID:					
Test Type:		1007173113			
Test Duration:		Recovery			
Test Level:		20			
Test Level UOM:		31.399999618530273			
<u>Draw Down & Recovery</u>					
Pump Test Detail ID:					
Test Type:		1007173118			
Test Duration:		Draw Down			
		40			

Map Key	Number of Records	Direction/ Distance (m)	Elev/Diff (m)	Site	DB
Test Level:		32.0			
Test Level UOM:		ft			
<u>Draw Down & Recovery</u>					
Pump Test Detail ID:		1007173119			
Test Type:		Recovery			
Test Duration:		40			
Test Level:		31.399999618530273			
Test Level UOM:		ft			
<u>Draw Down & Recovery</u>					
Pump Test Detail ID:		1007173116			
Test Type:		Draw Down			
Test Duration:		30			
Test Level:		32.0			
Test Level UOM:		ft			
<u>Draw Down & Recovery</u>					
Pump Test Detail ID:		1007173102			
Test Type:		Draw Down			
Test Duration:		3			
Test Level:		31.600000381469727			
Test Level UOM:		ft			
<u>Draw Down & Recovery</u>					
Pump Test Detail ID:		1007173107			
Test Type:		Recovery			
Test Duration:		5			
Test Level:		31.399999618530273			
Test Level UOM:		ft			
<u>Draw Down & Recovery</u>					
Pump Test Detail ID:		1007173108			
Test Type:		Draw Down			
Test Duration:		10			
Test Level:		31.100000381469727			
Test Level UOM:		ft			
<u>Draw Down & Recovery</u>					
Pump Test Detail ID:		1007173112			
Test Type:		Draw Down			
Test Duration:		20			
Test Level:		32.0			
Test Level UOM:		ft			
<u>Draw Down & Recovery</u>					
Pump Test Detail ID:		1007173117			
Test Type:		Recovery			
Test Duration:		30			
Test Level:		31.399999618530273			
Test Level UOM:		ft			

Map Key	Number of Records	Direction/ Distance (m)	Elev/Diff (m)	Site	DB
<u>Draw Down & Recovery</u>					
Pump Test Detail ID:			1007173123		
Test Type:			Recovery		
Test Duration:			60		
Test Level:			31.399999618530273		
Test Level UOM:			ft		
<u>Draw Down & Recovery</u>					
Pump Test Detail ID:			1007173098		
Test Type:			Draw Down		
Test Duration:			1		
Test Level:			31.5		
Test Level UOM:			ft		
<u>Draw Down & Recovery</u>					
Pump Test Detail ID:			1007173106		
Test Type:			Draw Down		
Test Duration:			5		
Test Level:			31.799999237060547		
Test Level UOM:			ft		
<u>Draw Down & Recovery</u>					
Pump Test Detail ID:			1007173109		
Test Type:			Recovery		
Test Duration:			10		
Test Level:			31.399999618530273		
Test Level UOM:			ft		
<u>Draw Down & Recovery</u>					
Pump Test Detail ID:			1007173114		
Test Type:			Draw Down		
Test Duration:			25		
Test Level:			32.0		
Test Level UOM:			ft		
<u>Draw Down & Recovery</u>					
Pump Test Detail ID:			1007173104		
Test Type:			Draw Down		
Test Duration:			4		
Test Level:			31.799999237060547		
Test Level UOM:			ft		
<u>Draw Down & Recovery</u>					
Pump Test Detail ID:			1007173111		
Test Type:			Recovery		
Test Duration:			15		
Test Level:			31.399999618530273		
Test Level UOM:			ft		
<u>Draw Down & Recovery</u>					
Pump Test Detail ID:			1007173120		
Test Type:			Draw Down		

<i>Map Key</i>	<i>Number of Records</i>	<i>Direction/ Distance (m)</i>	<i>Elev/Diff (m)</i>	<i>Site</i>	<i>DB</i>
<i>Test Duration:</i>			50		
<i>Test Level:</i>			32.0		
<i>Test Level UOM:</i>			ft		
<u>Draw Down & Recovery</u>					
<i>Pump Test Detail ID:</i>			1007173100		
<i>Test Type:</i>			Draw Down		
<i>Test Duration:</i>			2		
<i>Test Level:</i>			31.600000381469727		
<i>Test Level UOM:</i>			ft		
<u>Draw Down & Recovery</u>					
<i>Pump Test Detail ID:</i>			1007173115		
<i>Test Type:</i>			Recovery		
<i>Test Duration:</i>			25		
<i>Test Level:</i>			31.399999618530273		
<i>Test Level UOM:</i>			ft		
<u>Draw Down & Recovery</u>					
<i>Pump Test Detail ID:</i>			1007173121		
<i>Test Type:</i>			Recovery		
<i>Test Duration:</i>			50		
<i>Test Level:</i>			31.399999618530273		
<i>Test Level UOM:</i>			ft		
<u>Draw Down & Recovery</u>					
<i>Pump Test Detail ID:</i>			1007173122		
<i>Test Type:</i>			Draw Down		
<i>Test Duration:</i>			60		
<i>Test Level:</i>			32.0		
<i>Test Level UOM:</i>			ft		
<u>Draw Down & Recovery</u>					
<i>Pump Test Detail ID:</i>			1007173099		
<i>Test Type:</i>			Recovery		
<i>Test Duration:</i>			1		
<i>Test Level:</i>			31.799999237060547		
<i>Test Level UOM:</i>			ft		
<u>Draw Down & Recovery</u>					
<i>Pump Test Detail ID:</i>			1007173105		
<i>Test Type:</i>			Recovery		
<i>Test Duration:</i>			4		
<i>Test Level:</i>			31.399999618530273		
<i>Test Level UOM:</i>			ft		
<u>Water Details</u>					
<i>Water ID:</i>			1007173095		
<i>Layer:</i>			3		
<i>Kind Code:</i>			1		
<i>Kind:</i>			FRESH		
<i>Water Found Depth:</i>			212.0		
<i>Water Found Depth UOM:</i>			ft		

Map Key	Number of Records	Direction/ Distance (m)	Elev/Diff (m)	Site	DB
---------	-------------------	----------------------------	------------------	------	----

Water Details

Water ID: 1007173093
Layer: 1
Kind Code: 1
Kind: FRESH
Water Found Depth: 105.0
Water Found Depth UOM: ft

Water Details

Water ID: 1007173094
Layer: 2
Kind Code: 1
Kind: FRESH
Water Found Depth: 208.0
Water Found Depth UOM: ft

Hole Diameter

Hole ID: 1007173091
Diameter: 10.0
Depth From: 40.0
Depth To: 0.0
Hole Depth UOM: ft
Hole Diameter UOM: inch

Hole Diameter

Hole ID: 1007173092
Diameter: 6.125
Depth From: 220.0
Depth To: 40.0
Hole Depth UOM: ft
Hole Diameter UOM: inch

<u>1</u>	2 of 2	ESE/0.0	94.3 / -0.25	CAMM Warehousing and Rentals Ltd. 6622 Bank St Ottawa ON K1G 3N4	ECA
--------------------------	--------	---------	--------------	--	-----

Approval No:	8473-BE5QVS	MOE District:	Ottawa
Approval Date:	2019-08-09	City:	
Status:	Approved	Longitude:	-75.524956
Record Type:	ECA	Latitude:	45.244984
Link Source:	IDS	Geometry X:	
SWP Area Name:	South Nation	Geometry Y:	
Approval Type:	ECA-INDUSTRIAL SEWAGE WORKS		
Project Type:	INDUSTRIAL SEWAGE WORKS		
Business Name:	CAMM Warehousing and Rentals Ltd.		
Address:	6622 Bank St		
Full Address:			
Full PDF Link:	https://www.accessenvironment.ene.gov.on.ca/instruments/0038-B4HNRRN-13.pdf		
PDF Site Location:			

<u>2</u>	1 of 1	E/10.9	93.6 / -0.96	lot 13 con 6 ON	WWIS
--------------------------	--------	--------	--------------	--------------------	------

Well ID:	1517028	Flowing (Y/N):	
Construction Date:		Flow Rate:	

Map Key	Number of Records	Direction/ Distance (m)	Elev/Diff (m)	Site	DB
Use 1st:	Domestic			Data Entry Status:	
Use 2nd:	0			Data Src:	1
Final Well Status:	Water Supply			Date Received:	07/09/1979
Water Type:				Selected Flag:	TRUE
Casing Material:				Abandonment Rec:	
Audit No:				Contractor:	1517
Tag:				Form Version:	1
Constructn Method:				Owner:	
Elevation (m):				County:	OTTAWA-CARLETON
Elevatn Reliability:				Lot:	013
Depth to Bedrock:				Concession:	06
Well Depth:				Concession Name:	CON
Overburden/Bedrock:				Easting NAD83:	
Pump Rate:				Northing NAD83:	
Static Water Level:				Zone:	
Clear/Cloudy:				UTM Reliability:	
Municipality:	OSGOODE TOWNSHIP				
Site Info:					
PDF URL (Map):	https://d2khazk8e83rdv.cloudfront.net/moe_mapping/downloads/2Water/Wells_pdfs/151\1517028.pdf				

Additional Detail(s) (Map)

Well Completed Date: 06/21/1979
Year Completed: 1979
Depth (m): 14.3256
Latitude: 45.2451721294324
Longitude: -75.5258794607628
X: -75.52587929915798
Y: 45.245172121660474
Path: 151\1517028.pdf

Bore Hole Information

Bore Hole ID:	10038912	Elevation:	
DP2BR:		Elevrc:	
Spatial Status:		Zone:	18
Code OB:		East83:	458729.80
Code OB Desc:		North83:	5010321.00
Open Hole:		Org CS:	
Cluster Kind:		UTMRC:	4
Date Completed:	06/21/1979	UTMRC Desc:	margin of error : 30 m - 100 m
Remarks:		Location Method:	p4
Location Method Desc:	Original Pre1985 UTM Rel Code 4: margin of error : 30 m - 100 m		
Elevrc Desc:			
Location Source Date:			
Improvement Location Source:			
Improvement Location Method:			
Source Revision Comment:			
Supplier Comment:			

Overburden and Bedrock

Materials Interval

Formation ID: 931033929
Layer: 2
Color: 2
General Color: GREY
Material 1: 15
Material 1 Desc: LIMESTONE
Material 2:
Material 2 Desc:
Material 3:

Map Key	Number of Records	Direction/ Distance (m)	Elev/Diff (m)	Site	DB
Material 3 Desc:					
Formation Top Depth:		10.0			
Formation End Depth:		47.0			
Formation End Depth UOM:		ft			
<u>Overburden and Bedrock</u>					
<u>Materials Interval</u>					
Formation ID:		931033928			
Layer:		1			
Color:		6			
General Color:		BROWN			
Material 1:		14			
Material 1 Desc:		HARDPAN			
Material 2:		12			
Material 2 Desc:		STONES			
Material 3:					
Material 3 Desc:					
Formation Top Depth:		0.0			
Formation End Depth:		10.0			
Formation End Depth UOM:		ft			
<u>Method of Construction & Well Use</u>					
Method Construction ID:		961517028			
Method Construction Code:		1			
Method Construction:		Cable Tool			
Other Method Construction:					
<u>Pipe Information</u>					
Pipe ID:		10587482			
Casing No:		1			
Comment:					
Alt Name:					
<u>Construction Record - Casing</u>					
Casing ID:		930068239			
Layer:		1			
Material:		1			
Open Hole or Material:		STEEL			
Depth From:					
Depth To:		22.0			
Casing Diameter:		6.0			
Casing Diameter UOM:		inch			
Casing Depth UOM:		ft			
<u>Results of Well Yield Testing</u>					
Pumping Test Method Desc:		BAILER			
Pump Test ID:		991517028			
Pump Set At:					
Static Level:		10.0			
Final Level After Pumping:		18.0			
Recommended Pump Depth:		25.0			
Pumping Rate:		12.0			
Flowing Rate:					
Recommended Pump Rate:		5.0			
Levels UOM:		ft			
Rate UOM:		GPM			

Map Key	Number of Records	Direction/ Distance (m)	Elev/Diff (m)	Site	DB
<i>Water State After Test Code:</i>	2				
<i>Water State After Test:</i>	CLOUDY				
<i>Pumping Test Method:</i>	2				
<i>Pumping Duration HR:</i>	1				
<i>Pumping Duration MIN:</i>	0				
<i>Flowing:</i>	No				
 <u>Draw Down & Recovery</u>					
<i>Pump Test Detail ID:</i>	934102569				
<i>Test Type:</i>	Draw Down				
<i>Test Duration:</i>	15				
<i>Test Level:</i>	18.0				
<i>Test Level UOM:</i>	ft				
 <u>Draw Down & Recovery</u>					
<i>Pump Test Detail ID:</i>	934643655				
<i>Test Type:</i>	Draw Down				
<i>Test Duration:</i>	45				
<i>Test Level:</i>	18.0				
<i>Test Level UOM:</i>	ft				
 <u>Draw Down & Recovery</u>					
<i>Pump Test Detail ID:</i>	934382570				
<i>Test Type:</i>	Draw Down				
<i>Test Duration:</i>	30				
<i>Test Level:</i>	18.0				
<i>Test Level UOM:</i>	ft				
 <u>Draw Down & Recovery</u>					
<i>Pump Test Detail ID:</i>	934901554				
<i>Test Type:</i>	Draw Down				
<i>Test Duration:</i>	60				
<i>Test Level:</i>	18.0				
<i>Test Level UOM:</i>	ft				
 <u>Water Details</u>					
<i>Water ID:</i>	933473426				
<i>Layer:</i>	1				
<i>Kind Code:</i>	1				
<i>Kind:</i>	FRESH				
<i>Water Found Depth:</i>	45.0				
<i>Water Found Depth UOM:</i>	ft				

<u>3</u>	1 of 2	NE/58.6	94.0 / -0.57	R. J. LAFLAMME LIFT TRUCK INCORPORATED 6585 BANK STREET METCALFE ON K0A 2P0	GEN
-----------------	--------	----------------	---------------------	--	------------

<i>Generator No:</i>	ON0979602
<i>SIC Code:</i>	6359
<i>SIC Description:</i>	OTHER VEH. REPAIR
<i>Approval Years:</i>	99,00,01,02
<i>PO Box No:</i>	
<i>Country:</i>	
<i>Status:</i>	
<i>Co Admin:</i>	
<i>Choice of Contact:</i>	

Map Key	Number of Records	Direction/ Distance (m)	Elev/Diff (m)	Site	DB
Phone No Admin: Contaminated Facility: MHSW Facility:					
<u>Detail(s)</u>					
Waste Class:		212			
Waste Class Name:		ALIPHATIC SOLVENTS			
Waste Class:		213			
Waste Class Name:		PETROLEUM DISTILLATES			
Waste Class:		252			
Waste Class Name:		WASTE OILS & LUBRICANTS			
<u>3</u>	2 of 2	NE/58.6	94.0 / -0.57	TOMLINSON LIFT INC. 6585 Bank Street Ottawa ON	GEN
Generator No:		ON0979602			
SIC Code:					
SIC Description:					
Approval Years:		03,04,05,07,08			
PO Box No:					
Country:					
Status:					
Co Admin:					
Choice of Contact:					
Phone No Admin:					
Contaminated Facility:					
MHSW Facility:					
<u>Detail(s)</u>					
Waste Class:		213			
Waste Class Name:		PETROLEUM DISTILLATES			
Waste Class:		212			
Waste Class Name:		ALIPHATIC SOLVENTS			
Waste Class:		252			
Waste Class Name:		WASTE OILS & LUBRICANTS			
<u>4</u>	1 of 1	NW/67.2	93.6 / -0.99	6570 BANK STREET lot 12 con 6 GREELY ON	WWIS
Well ID:		7141755		Flowing (Y/N):	
Construction Date:				Flow Rate:	
Use 1st:		Domestic		Data Entry Status:	
Use 2nd:				Data Src:	
Final Well Status:		Water Supply		Date Received: 03/22/2010	
Water Type:				Selected Flag: TRUE	
Casing Material:				Abandonment Rec:	
Audit No:		Z108240		Contractor: 1119	
Tag:		A093655		Form Version: 7	
Constructn Method:				Owner:	
Elevation (m):				County: OTTAWA-CARLETON	
Elevatn Reliabilty:				Lot: 012	
Depth to Bedrock:				Concession: 06	
Well Depth:				Concession Name: CON	
Overburden/Bedrock:				Easting NAD83:	
Pump Rate:				Northing NAD83:	
Static Water Level:				Zone:	

Map Key	Number of Records	Direction/ Distance (m)	Elev/Diff (m)	Site	DB
Clear/Cloudy: Municipality: Site Info:		OSGOODE TOWNSHIP		UTM Reliability:	
PDF URL (Map):		https://d2khazk8e83rdv.cloudfront.net/moe_mapping/downloads/2Water/Wells_pdfs/714\7141755.pdf			
<u>Additional Detail(s) (Map)</u>					
Well Completed Date: Year Completed: Depth (m): Latitude: Longitude: X: Y: Path:		01/28/2010 2010 63.3984 45.2465574149781 -75.529980089815 -75.5299799281912 45.24655740788229 714\7141755.pdf			
<u>Bore Hole Information</u>					
Bore Hole ID: DP2BR: Spatial Status: Code OB: Code OB Desc: Open Hole: Cluster Kind: Date Completed: Remarks: Location Method Desc: Elevrc Desc: Location Source Date: Improvement Location Source: Improvement Location Method: Source Revision Comment: Supplier Comment:	1002951503			Elevation: Elevrc: Zone: East83: North83: Org CS: UTMRC: UTMRC Desc: Location Method:	18 458409.00 5010477.00 UTM83 4 margin of error : 30 m - 100 m wwr
on Water Well Record					
<u>Overburden and Bedrock</u>					
<u>Materials Interval</u>					
Formation ID: Layer: Color: General Color: Material 1: Material 1 Desc: Material 2: Material 2 Desc: Material 3: Material 3 Desc: Formation Top Depth: Formation End Depth: Formation End Depth UOM:	1003146280 2 2 GREY 15 LIMESTONE				
		11.0 180.0 ft			
<u>Overburden and Bedrock</u>					
<u>Materials Interval</u>					
Formation ID: Layer: Color: General Color: Material 1: Material 1 Desc:	1003146279 1				
		13 BOULDERS			

Map Key	Number of Records	Direction/ Distance (m)	Elev/Diff (m)	Site	DB
Material 2:		05			
Material 2 Desc:		CLAY			
Material 3:					
Material 3 Desc:					
Formation Top Depth:		0.0			
Formation End Depth:		11.0			
Formation End Depth UOM:		ft			
<u>Overburden and Bedrock</u>					
<u>Materials Interval</u>					
Formation ID:		1003146281			
Layer:		3			
Color:		2			
General Color:		GREY			
Material 1:		18			
Material 1 Desc:		SANDSTONE			
Material 2:					
Material 2 Desc:					
Material 3:					
Material 3 Desc:					
Formation Top Depth:		180.0			
Formation End Depth:		208.0			
Formation End Depth UOM:		ft			
<u>Annular Space/Abandonment</u>					
<u>Sealing Record</u>					
Plug ID:		1003146284			
Layer:		1			
Plug From:		20.0			
Plug To:		0.0			
Plug Depth UOM:		ft			
<u>Method of Construction & Well</u>					
<u>Use</u>					
Method Construction ID:		1003146296			
Method Construction Code:		5			
Method Construction:		Air Percussion			
Other Method Construction:					
<u>Pipe Information</u>					
Pipe ID:		1003146277			
Casing No:		0			
Comment:					
Alt Name:					
<u>Construction Record - Casing</u>					
Casing ID:		1003146288			
Layer:		2			
Material:		4			
Open Hole or Material:		OPEN HOLE			
Depth From:		20.0			
Depth To:		208.0			
Casing Diameter:		5.875			
Casing Diameter UOM:		inch			
Casing Depth UOM:		ft			

Map Key	Number of Records	Direction/ Distance (m)	Elev/Diff (m)	Site	DB
<u>Construction Record - Casing</u>					
Casing ID:			1003146287		
Layer:			1		
Material:			1		
Open Hole or Material:			STEEL		
Depth From:			-2.0		
Depth To:			20.0		
Casing Diameter:			6.0		
Casing Diameter UOM:			inch		
Casing Depth UOM:			ft		
<u>Construction Record - Screen</u>					
Screen ID:			1003146289		
Layer:					
Slot:					
Screen Top Depth:					
Screen End Depth:					
Screen Material:					
Screen Depth UOM:			ft		
Screen Diameter UOM:			inch		
Screen Diameter:					
<u>Results of Well Yield Testing</u>					
Pumping Test Method Desc:					
Pump Test ID:			1003146278		
Pump Set At:			200.0		
Static Level:			28.5		
Final Level After Pumping:			28.75		
Recommended Pump Depth:			140.0		
Pumping Rate:			20.0		
Flowing Rate:					
Recommended Pump Rate:			20.0		
Levels UOM:			ft		
Rate UOM:			GPM		
Water State After Test Code:			0		
Water State After Test:					
Pumping Test Method:			0		
Pumping Duration HR:			1		
Pumping Duration MIN:			0		
Flowing:					
<u>Draw Down & Recovery</u>					
Pump Test Detail ID:			1003146294		
Test Type:			Draw Down		
Test Duration:			4		
Test Level:			28.75		
Test Level UOM:			ft		
<u>Draw Down & Recovery</u>					
Pump Test Detail ID:			1003146290		
Test Type:			Draw Down		
Test Duration:			1		
Test Level:			28.58300018310547		
Test Level UOM:			ft		
<u>Draw Down & Recovery</u>					

Map Key	Number of Records	Direction/ Distance (m)	Elev/Diff (m)	Site	DB
<hr/>					
Pump Test Detail ID:		1003146292			
Test Type:		Draw Down			
Test Duration:		2			
Test Level:		28.66699981689453			
Test Level UOM:		ft			
<u>Draw Down & Recovery</u>					
Pump Test Detail ID:		1003146293			
Test Type:		Draw Down			
Test Duration:		3			
Test Level:		28.66699981689453			
Test Level UOM:		ft			
<u>Draw Down & Recovery</u>					
Pump Test Detail ID:		1003146291			
Test Type:		Recovery			
Test Duration:		1			
Test Level:		28.5			
Test Level UOM:		ft			
<u>Water Details</u>					
Water ID:		1003146285			
Layer:		1			
Kind Code:		8			
Kind:		Untested			
Water Found Depth:		57.0			
Water Found Depth UOM:		ft			
<u>Water Details</u>					
Water ID:		1003146286			
Layer:		2			
Kind Code:		8			
Kind:		Untested			
Water Found Depth:		201.0			
Water Found Depth UOM:		ft			
<u>Hole Diameter</u>					
Hole ID:		1003146283			
Diameter:		5.875			
Depth From:		20.0			
Depth To:		208.0			
Hole Depth UOM:		ft			
Hole Diameter UOM:		inch			
<u>Hole Diameter</u>					
Hole ID:		1003146282			
Diameter:		6.0			
Depth From:		0.0			
Depth To:		20.0			
Hole Depth UOM:		ft			
Hole Diameter UOM:		inch			
<hr/>					
5	1 of 1	E/77.9	93.6 / -0.94	6637 BANK ST lot 13 con 6 GREELY ON	WWIS

Map Key	Number of Records	Direction/ Distance (m)	Elev/Diff (m)	Site	DB
Well ID:	7187682			Flowing (Y/N):	
Construction Date:				Flow Rate:	
Use 1st:	Domestic			Data Entry Status:	
Use 2nd:				Data Src:	
Final Well Status:	Water Supply			Date Received:	09/22/2012
Water Type:				Selected Flag:	TRUE
Casing Material:				Abandonment Rec:	
Audit No:	Z144696			Contractor:	1119
Tag:	A128080			Form Version:	7
Constructn Method:				Owner:	
Elevation (m):				County:	OTTAWA-CARLETON
Elevatn Reliability:				Lot:	013
Depth to Bedrock:				Concession:	06
Well Depth:				Concession Name:	CON
Overburden/Bedrock:				Easting NAD83:	
Pump Rate:				Northing NAD83:	
Static Water Level:				Zone:	
Clear/Cloudy:				UTM Reliability:	
Municipality:		OSGOODE TOWNSHIP			
Site Info:					

PDF URL (Map): https://d2khazk8e83rdv.cloudfront.net/moe_mapping/downloads/2Water/Wells_pdfs/718\7187682.pdf

Additional Detail(s) (Map)

Well Completed Date: 08/15/2012
Year Completed: 2012
Depth (m): 70.104
Latitude: 45.2452039507157
Longitude: -75.5248323321544
X: -75.52483217020641
Y: 45.24520394361104
Path: 718\7187682.pdf

Bore Hole Information

Bore Hole ID:	1004160564	Elevation:	
DP2BR:		Elevrc:	
Spatial Status:		Zone:	18
Code OB:		East83:	458812.00
Code OB Desc:		North83:	5010324.00
Open Hole:		Org CS:	UTM83
Cluster Kind:		UTMRC:	4
Date Completed:	08/15/2012	UTMRC Desc:	margin of error : 30 m - 100 m
Remarks:		Location Method:	wwr
Location Method Desc:	on Water Well Record		
Elevrc Desc:			
Location Source Date:			
Improvement Location Source:			
Improvement Location Method:			
Source Revision Comment:			
Supplier Comment:			

**Overburden and Bedrock
Materials Interval**

Formation ID: 1004427650
Layer: 1
Color:
General Color:
Material 1: 28
Material 1 Desc: SAND

Map Key	Number of Records	Direction/ Distance (m)	Elev/Diff (m)	Site	DB
Material 2:		11			
Material 2 Desc:		GRAVEL			
Material 3:					
Material 3 Desc:					
Formation Top Depth:		0.0			
Formation End Depth:		16.0			
Formation End Depth UOM:		ft			
<u>Overburden and Bedrock</u>					
<u>Materials Interval</u>					
Formation ID:		1004427653			
Layer:		4			
Color:		1			
General Color:		WHITE			
Material 1:		18			
Material 1 Desc:		SANDSTONE			
Material 2:					
Material 2 Desc:					
Material 3:					
Material 3 Desc:					
Formation Top Depth:		208.0			
Formation End Depth:		217.0			
Formation End Depth UOM:		ft			
<u>Overburden and Bedrock</u>					
<u>Materials Interval</u>					
Formation ID:		1004427654			
Layer:		5			
Color:		1			
General Color:		WHITE			
Material 1:		18			
Material 1 Desc:		SANDSTONE			
Material 2:					
Material 2 Desc:					
Material 3:					
Material 3 Desc:					
Formation Top Depth:		217.0			
Formation End Depth:		230.0			
Formation End Depth UOM:		ft			
<u>Overburden and Bedrock</u>					
<u>Materials Interval</u>					
Formation ID:		1004427652			
Layer:		3			
Color:		2			
General Color:		GREY			
Material 1:		18			
Material 1 Desc:		SANDSTONE			
Material 2:					
Material 2 Desc:					
Material 3:					
Material 3 Desc:					
Formation Top Depth:		154.0			
Formation End Depth:		208.0			
Formation End Depth UOM:		ft			
<u>Overburden and Bedrock</u>					
<u>Materials Interval</u>					

Map Key	Number of Records	Direction/ Distance (m)	Elev/Diff (m)	Site	DB
Formation ID:		1004427651			
Layer:		2			
Color:		2			
General Color:		GREY			
Material 1:		15			
Material 1 Desc:		LIMESTONE			
Material 2:					
Material 2 Desc:					
Material 3:					
Material 3 Desc:					
Formation Top Depth:		16.0			
Formation End Depth:		154.0			
Formation End Depth UOM:		ft			
<u>Annular Space/Abandonment Sealing Record</u>					
Plug ID:		1004427690			
Layer:		1			
Plug From:		198.0			
Plug To:		0.0			
Plug Depth UOM:		ft			
<u>Method of Construction & Well Use</u>					
Method Construction ID:		1004427689			
Method Construction Code:		5			
Method Construction:		Air Percussion			
Other Method Construction:					
<u>Pipe Information</u>					
Pipe ID:		1004427648			
Casing No:		0			
Comment:					
Alt Name:					
<u>Construction Record - Casing</u>					
Casing ID:		1004427659			
Layer:		1			
Material:		1			
Open Hole or Material:		STEEL			
Depth From:		-2.0			
Depth To:		198.0			
Casing Diameter:		6.25			
Casing Diameter UOM:		inch			
Casing Depth UOM:		ft			
<u>Construction Record - Casing</u>					
Casing ID:		1004427660			
Layer:		2			
Material:		4			
Open Hole or Material:		OPEN HOLE			
Depth From:		198.0			
Depth To:		230.0			
Casing Diameter:		6.125			
Casing Diameter UOM:		inch			
Casing Depth UOM:		ft			

Map Key	Number of Records	Direction/ Distance (m)	Elev/Diff (m)	Site	DB
<u>Construction Record - Screen</u>					
Screen ID:		1004427661			
Layer:					
Slot:					
Screen Top Depth:					
Screen End Depth:					
Screen Material:					
Screen Depth UOM:		ft			
Screen Diameter UOM:		inch			
Screen Diameter:					
<u>Results of Well Yield Testing</u>					
Pumping Test Method Desc:					
Pump Test ID:		1004427649			
Pump Set At:		220.0			
Static Level:		29.100000381469727			
Final Level After Pumping:		29.200000762939453			
Recommended Pump Depth:		220.0			
Pumping Rate:		20.0			
Flowing Rate:					
Recommended Pump Rate:		20.0			
Levels UOM:		ft			
Rate UOM:		GPM			
Water State After Test Code:		3			
Water State After Test:		OTHER			
Pumping Test Method:		0			
Pumping Duration HR:		1			
Pumping Duration MIN:					
Flowing:					
<u>Draw Down & Recovery</u>					
Pump Test Detail ID:		1004427665			
Test Type:		Recovery			
Test Duration:		2			
Test Level:		29.100000381469727			
Test Level UOM:		ft			
<u>Draw Down & Recovery</u>					
Pump Test Detail ID:		1004427671			
Test Type:		Recovery			
Test Duration:		5			
Test Level:		29.100000381469727			
Test Level UOM:		ft			
<u>Draw Down & Recovery</u>					
Pump Test Detail ID:		1004427675			
Test Type:		Recovery			
Test Duration:		15			
Test Level:		29.100000381469727			
Test Level UOM:		ft			
<u>Draw Down & Recovery</u>					
Pump Test Detail ID:		1004427686			
Test Type:		Draw Down			
Test Duration:		60			

Map Key	Number of Records	Direction/ Distance (m)	Elev/Diff (m)	Site	DB
Test Level:		29.200000762939453			
Test Level UOM:		ft			
<u>Draw Down & Recovery</u>					
Pump Test Detail ID:		1004427687			
Test Type:		Recovery			
Test Duration:		60			
Test Level:		29.100000381469727			
Test Level UOM:		ft			
<u>Draw Down & Recovery</u>					
Pump Test Detail ID:		1004427662			
Test Type:		Draw Down			
Test Duration:		1			
Test Level:		29.100000381469727			
Test Level UOM:		ft			
<u>Draw Down & Recovery</u>					
Pump Test Detail ID:		1004427677			
Test Type:		Recovery			
Test Duration:		20			
Test Level:		29.100000381469727			
Test Level UOM:		ft			
<u>Draw Down & Recovery</u>					
Pump Test Detail ID:		1004427679			
Test Type:		Recovery			
Test Duration:		25			
Test Level:		29.100000381469727			
Test Level UOM:		ft			
<u>Draw Down & Recovery</u>					
Pump Test Detail ID:		1004427680			
Test Type:		Draw Down			
Test Duration:		30			
Test Level:		29.100000381469727			
Test Level UOM:		ft			
<u>Draw Down & Recovery</u>					
Pump Test Detail ID:		1004427683			
Test Type:		Recovery			
Test Duration:		40			
Test Level:		29.100000381469727			
Test Level UOM:		ft			
<u>Draw Down & Recovery</u>					
Pump Test Detail ID:		1004427670			
Test Type:		Draw Down			
Test Duration:		5			
Test Level:		29.100000381469727			
Test Level UOM:		ft			

Map Key	Number of Records	Direction/ Distance (m)	Elev/Diff (m)	Site	DB
<u>Draw Down & Recovery</u>					
Pump Test Detail ID:		1004427672			
Test Type:		Draw Down			
Test Duration:		10			
Test Level:		29.100000381469727			
Test Level UOM:		ft			
<u>Draw Down & Recovery</u>					
Pump Test Detail ID:		1004427678			
Test Type:		Draw Down			
Test Duration:		25			
Test Level:		29.100000381469727			
Test Level UOM:		ft			
<u>Draw Down & Recovery</u>					
Pump Test Detail ID:		1004427669			
Test Type:		Recovery			
Test Duration:		4			
Test Level:		29.100000381469727			
Test Level UOM:		ft			
<u>Draw Down & Recovery</u>					
Pump Test Detail ID:		1004427673			
Test Type:		Recovery			
Test Duration:		10			
Test Level:		29.100000381469727			
Test Level UOM:		ft			
<u>Draw Down & Recovery</u>					
Pump Test Detail ID:		1004427681			
Test Type:		Recovery			
Test Duration:		30			
Test Level:		29.100000381469727			
Test Level UOM:		ft			
<u>Draw Down & Recovery</u>					
Pump Test Detail ID:		1004427666			
Test Type:		Draw Down			
Test Duration:		3			
Test Level:		29.100000381469727			
Test Level UOM:		ft			
<u>Draw Down & Recovery</u>					
Pump Test Detail ID:		1004427684			
Test Type:		Draw Down			
Test Duration:		50			
Test Level:		29.200000762939453			
Test Level UOM:		ft			
<u>Draw Down & Recovery</u>					
Pump Test Detail ID:		1004427663			
Test Type:		Recovery			

<i>Map Key</i>	<i>Number of Records</i>	<i>Direction/ Distance (m)</i>	<i>Elev/Diff (m)</i>	<i>Site</i>	<i>DB</i>
<i>Test Duration:</i>	1				
<i>Test Level:</i>			29.100000381469727		
<i>Test Level UOM:</i>			ft		
<u>Draw Down & Recovery</u>					
<i>Pump Test Detail ID:</i>		1004427667			
<i>Test Type:</i>		Recovery			
<i>Test Duration:</i>		3			
<i>Test Level:</i>			29.100000381469727		
<i>Test Level UOM:</i>			ft		
<u>Draw Down & Recovery</u>					
<i>Pump Test Detail ID:</i>		1004427674			
<i>Test Type:</i>		Draw Down			
<i>Test Duration:</i>		15			
<i>Test Level:</i>			29.100000381469727		
<i>Test Level UOM:</i>			ft		
<u>Draw Down & Recovery</u>					
<i>Pump Test Detail ID:</i>		1004427685			
<i>Test Type:</i>		Recovery			
<i>Test Duration:</i>		50			
<i>Test Level:</i>			29.100000381469727		
<i>Test Level UOM:</i>			ft		
<u>Draw Down & Recovery</u>					
<i>Pump Test Detail ID:</i>		1004427664			
<i>Test Type:</i>		Draw Down			
<i>Test Duration:</i>		2			
<i>Test Level:</i>			29.100000381469727		
<i>Test Level UOM:</i>			ft		
<u>Draw Down & Recovery</u>					
<i>Pump Test Detail ID:</i>		1004427668			
<i>Test Type:</i>		Draw Down			
<i>Test Duration:</i>		4			
<i>Test Level:</i>			29.100000381469727		
<i>Test Level UOM:</i>			ft		
<u>Draw Down & Recovery</u>					
<i>Pump Test Detail ID:</i>		1004427676			
<i>Test Type:</i>		Draw Down			
<i>Test Duration:</i>		20			
<i>Test Level:</i>			29.100000381469727		
<i>Test Level UOM:</i>			ft		
<u>Draw Down & Recovery</u>					
<i>Pump Test Detail ID:</i>		1004427682			
<i>Test Type:</i>		Draw Down			
<i>Test Duration:</i>		40			
<i>Test Level:</i>			29.100000381469727		
<i>Test Level UOM:</i>			ft		

Map Key	Number of Records	Direction/ Distance (m)	Elev/Diff (m)	Site	DB
---------	-------------------	-------------------------	---------------	------	----

Water Details

Water ID: 1004427658
Layer: 2
Kind Code: 8
Kind: Untested
Water Found Depth: 217.0
Water Found Depth UOM: ft

Water Details

Water ID: 1004427657
Layer: 1
Kind Code: 8
Kind: Untested
Water Found Depth: 208.0
Water Found Depth UOM: ft

Hole Diameter

Hole ID: 1004427656
Diameter: 6.125
Depth From: 198.0
Depth To: 230.0
Hole Depth UOM: ft
Hole Diameter UOM: inch

Hole Diameter

Hole ID: 1004427655
Diameter: 9.75
Depth From: 0.0
Depth To: 198.0
Hole Depth UOM: ft
Hole Diameter UOM: inch

<u>6</u>	1 of 1	E/86.5	93.8 / -0.80	6650 BANK ST lot 13 con 6 METCALFE ON	WWIS
Well ID:	7285385			Flowing (Y/N):	
Construction Date:				Flow Rate:	
Use 1st:	Domestic			Data Entry Status:	
Use 2nd:				Data Src:	
Final Well Status:	Water Supply			Date Received:	04/18/2017
Water Type:				Selected Flag:	TRUE
Casing Material:				Abandonment Rec:	
Audit No:	Z237272			Contractor:	1119
Tag:	A186997			Form Version:	7
Constructn Method:				Owner:	
Elevation (m):				County:	OTTAWA-CARLETON
Elevatn Reliabilty:				Lot:	013
Depth to Bedrock:				Concession:	06
Well Depth:				Concession Name:	CON
Overburden/Bedrock:				Easting NAD83:	
Pump Rate:				Northing NAD83:	
Static Water Level:				Zone:	
Clear/Cloudy:				UTM Reliability:	
Municipality:	OSGOODE TOWNSHIP				
Site Info:					
PDF URL (Map):	https://d2khazk8e83rdv.cloudfront.net/moe_mapping/downloads/2Water/Wells_pdfs/728\7285385.pdf				

Map Key	Number of Records	Direction/ Distance (m)	Elev/Diff (m)	Site	DB
---------	-------------------	----------------------------	------------------	------	----

Additional Detail(s) (Map)

Well Completed Date: 01/24/2017
Year Completed: 2017
Depth (m): 67.056
Latitude: 45.2447075397983
Longitude: -75.5251208329081
X: -75.52512067129229
Y: 45.24470753290435
Path: 728\7285385.pdf

Bore Hole Information

Bore Hole ID:	1006382578	Elevation:	
DP2BR:		Elevrc:	
Spatial Status:		Zone:	18
Code OB:		East83:	458789.00
Code OB Desc:		North83:	5010269.00
Open Hole:		Org CS:	UTM83
Cluster Kind:		UTMRC:	4
Date Completed:	01/24/2017	UTMRC Desc:	margin of error : 30 m - 100 m
Remarks:		Location Method:	wwr
Location Method Desc:	on Water Well Record		
Elevrc Desc:			
Location Source Date:			
Improvement Location Source:			
Improvement Location Method:			
Source Revision Comment:			
Supplier Comment:			

Overburden and Bedrock

Materials Interval

Formation ID: 1006680150
Layer: 1
Color:
General Color:
Material 1: 28
Material 1 Desc: SAND
Material 2: 11
Material 2 Desc: GRAVEL
Material 3: 12
Material 3 Desc: STONES
Formation Top Depth: 0.0
Formation End Depth: 16.0
Formation End Depth UOM: ft

Overburden and Bedrock

Materials Interval

Formation ID: 1006680151
Layer: 2
Color: 2
General Color: GREY
Material 1: 15
Material 1 Desc: LIMESTONE
Material 2:
Material 2 Desc:
Material 3:
Material 3 Desc:
Formation Top Depth: 16.0
Formation End Depth: 108.0

Map Key	Number of Records	Direction/ Distance (m)	Elev/Diff (m)	Site	DB
Formation End Depth UOM:		ft			
<u>Overburden and Bedrock Materials Interval</u>					
Formation ID:	1006680152				
Layer:	3				
Color:	2				
General Color:	GREY				
Material 1:	15				
Material 1 Desc:	LIMESTONE				
Material 2:					
Material 2 Desc:					
Material 3:					
Material 3 Desc:					
Formation Top Depth:	108.0				
Formation End Depth:	146.0				
Formation End Depth UOM:	ft				
<u>Overburden and Bedrock Materials Interval</u>					
Formation ID:	1006680154				
Layer:	5				
Color:	2				
General Color:	GREY				
Material 1:	18				
Material 1 Desc:	SANDSTONE				
Material 2:					
Material 2 Desc:					
Material 3:					
Material 3 Desc:					
Formation Top Depth:	204.0				
Formation End Depth:	214.0				
Formation End Depth UOM:	ft				
<u>Overburden and Bedrock Materials Interval</u>					
Formation ID:	1006680153				
Layer:	4				
Color:	2				
General Color:	GREY				
Material 1:	18				
Material 1 Desc:	SANDSTONE				
Material 2:					
Material 2 Desc:					
Material 3:					
Material 3 Desc:					
Formation Top Depth:	146.0				
Formation End Depth:	204.0				
Formation End Depth UOM:	ft				
<u>Overburden and Bedrock Materials Interval</u>					
Formation ID:	1006680155				
Layer:	6				
Color:	2				
General Color:	GREY				
Material 1:	18				
Material 1 Desc:	SANDSTONE				

Map Key	Number of Records	Direction/ Distance (m)	Elev/Diff (m)	Site	DB
Material 2:					
Material 2 Desc:					
Material 3:					
Material 3 Desc:					
Formation Top Depth:		214.0			
Formation End Depth:		220.0			
Formation End Depth UOM:		ft			
<u>Annular Space/Abandonment Sealing Record</u>					
Plug ID:		1006680194			
Layer:		2			
Plug From:		30.0			
Plug To:		0.0			
Plug Depth UOM:		ft			
<u>Annular Space/Abandonment Sealing Record</u>					
Plug ID:		1006680193			
Layer:		1			
Plug From:		40.0			
Plug To:		30.0			
Plug Depth UOM:		ft			
<u>Method of Construction & Well Use</u>					
Method Construction ID:		1006680192			
Method Construction Code:		5			
Method Construction:		Air Percussion			
Other Method Construction:					
<u>Pipe Information</u>					
Pipe ID:		1006680148			
Casing No:		0			
Comment:					
Alt Name:					
<u>Construction Record - Casing</u>					
Casing ID:		1006680162			
Layer:		2			
Material:		4			
Open Hole or Material:		OPEN HOLE			
Depth From:		40.0			
Depth To:		220.0			
Casing Diameter:		6.0625			
Casing Diameter UOM:		inch			
Casing Depth UOM:		ft			
<u>Construction Record - Casing</u>					
Casing ID:		1006680161			
Layer:		1			
Material:		1			
Open Hole or Material:		STEEL			
Depth From:		-2.0			
Depth To:		40.0			

Map Key	Number of Records	Direction/ Distance (m)	Elev/Diff (m)	Site	DB
Casing Diameter:		6.25			
Casing Diameter UOM:		inch			
Casing Depth UOM:		ft			
<u>Construction Record - Screen</u>					
Screen ID:		1006680163			
Layer:					
Slot:					
Screen Top Depth:					
Screen End Depth:					
Screen Material:					
Screen Depth UOM:		ft			
Screen Diameter UOM:		inch			
Screen Diameter:					
<u>Results of Well Yield Testing</u>					
Pumping Test Method Desc:					
Pump Test ID:		1006680149			
Pump Set At:		200.0			
Static Level:		28.0			
Final Level After Pumping:		28.08300018310547			
Recommended Pump Depth:		100.0			
Pumping Rate:		20.0			
Flowing Rate:					
Recommended Pump Rate:		20.0			
Levels UOM:		ft			
Rate UOM:		GPM			
Water State After Test Code:		3			
Water State After Test:		OTHER			
Pumping Test Method:		0			
Pumping Duration HR:		1			
Pumping Duration MIN:		0			
Flowing:					
<u>Draw Down & Recovery</u>					
Pump Test Detail ID:		1006680165			
Test Type:		Draw Down			
Test Duration:		1			
Test Level:		28.100000381469727			
Test Level UOM:		ft			
<u>Draw Down & Recovery</u>					
Pump Test Detail ID:		1006680168			
Test Type:		Recovery			
Test Duration:		2			
Test Level:		28.0			
Test Level UOM:		ft			
<u>Draw Down & Recovery</u>					
Pump Test Detail ID:		1006680172			
Test Type:		Recovery			
Test Duration:		4			
Test Level:		28.0			
Test Level UOM:		ft			
<u>Draw Down & Recovery</u>					

<i>Map Key</i>	<i>Number of Records</i>	<i>Direction/ Distance (m)</i>	<i>Elev/Diff (m)</i>	<i>Site</i>	<i>DB</i>
<i>Pump Test Detail ID:</i>		1006680177			
<i>Test Type:</i>		Draw Down			
<i>Test Duration:</i>		15			
<i>Test Level:</i>		28.100000381469727			
<i>Test Level UOM:</i>		ft			
 <i><u>Draw Down & Recovery</u></i>					
<i>Pump Test Detail ID:</i>		1006680183			
<i>Test Type:</i>		Draw Down			
<i>Test Duration:</i>		30			
<i>Test Level:</i>		28.100000381469727			
<i>Test Level UOM:</i>		ft			
 <i><u>Draw Down & Recovery</u></i>					
<i>Pump Test Detail ID:</i>		1006680185			
<i>Test Type:</i>		Draw Down			
<i>Test Duration:</i>		40			
<i>Test Level:</i>		28.100000381469727			
<i>Test Level UOM:</i>		ft			
 <i><u>Draw Down & Recovery</u></i>					
<i>Pump Test Detail ID:</i>		1006680164			
<i>Test Type:</i>		Recovery			
<i>Test Duration:</i>		0			
<i>Test Level:</i>		28.08300018310547			
<i>Test Level UOM:</i>		ft			
 <i><u>Draw Down & Recovery</u></i>					
<i>Pump Test Detail ID:</i>		1006680174			
<i>Test Type:</i>		Recovery			
<i>Test Duration:</i>		5			
<i>Test Level:</i>		28.0			
<i>Test Level UOM:</i>		ft			
 <i><u>Draw Down & Recovery</u></i>					
<i>Pump Test Detail ID:</i>		1006680175			
<i>Test Type:</i>		Draw Down			
<i>Test Duration:</i>		10			
<i>Test Level:</i>		28.100000381469727			
<i>Test Level UOM:</i>		ft			
 <i><u>Draw Down & Recovery</u></i>					
<i>Pump Test Detail ID:</i>		1006680176			
<i>Test Type:</i>		Recovery			
<i>Test Duration:</i>		10			
<i>Test Level:</i>		28.0			
<i>Test Level UOM:</i>		ft			
 <i><u>Draw Down & Recovery</u></i>					
<i>Pump Test Detail ID:</i>		1006680182			
<i>Test Type:</i>		Recovery			
<i>Test Duration:</i>		25			

Map Key	Number of Records	Direction/ Distance (m)	Elev/Diff (m)	Site	DB
Test Level:		28.0			
Test Level UOM:		ft			
<u>Draw Down & Recovery</u>					
Pump Test Detail ID:		1006680187			
Test Type:		Draw Down			
Test Duration:		50			
Test Level:		28.10000381469727			
Test Level UOM:		ft			
<u>Draw Down & Recovery</u>					
Pump Test Detail ID:		1006680190			
Test Type:		Recovery			
Test Duration:		60			
Test Level:		28.0			
Test Level UOM:		ft			
<u>Draw Down & Recovery</u>					
Pump Test Detail ID:		1006680169			
Test Type:		Draw Down			
Test Duration:		3			
Test Level:		28.10000381469727			
Test Level UOM:		ft			
<u>Draw Down & Recovery</u>					
Pump Test Detail ID:		1006680178			
Test Type:		Recovery			
Test Duration:		15			
Test Level:		28.0			
Test Level UOM:		ft			
<u>Draw Down & Recovery</u>					
Pump Test Detail ID:		1006680167			
Test Type:		Draw Down			
Test Duration:		2			
Test Level:		28.10000381469727			
Test Level UOM:		ft			
<u>Draw Down & Recovery</u>					
Pump Test Detail ID:		1006680170			
Test Type:		Recovery			
Test Duration:		3			
Test Level:		28.0			
Test Level UOM:		ft			
<u>Draw Down & Recovery</u>					
Pump Test Detail ID:		1006680186			
Test Type:		Recovery			
Test Duration:		40			
Test Level:		28.0			
Test Level UOM:		ft			

Map Key	Number of Records	Direction/ Distance (m)	Elev/Diff (m)	Site	DB
<u>Draw Down & Recovery</u>					
Pump Test Detail ID:		1006680188			
Test Type:		Recovery			
Test Duration:		50			
Test Level:		28.0			
Test Level UOM:		ft			
<u>Draw Down & Recovery</u>					
Pump Test Detail ID:		1006680166			
Test Type:		Recovery			
Test Duration:		1			
Test Level:		28.0			
Test Level UOM:		ft			
<u>Draw Down & Recovery</u>					
Pump Test Detail ID:		1006680181			
Test Type:		Draw Down			
Test Duration:		25			
Test Level:		28.10000381469727			
Test Level UOM:		ft			
<u>Draw Down & Recovery</u>					
Pump Test Detail ID:		1006680189			
Test Type:		Draw Down			
Test Duration:		60			
Test Level:		28.10000381469727			
Test Level UOM:		ft			
<u>Draw Down & Recovery</u>					
Pump Test Detail ID:		1006680184			
Test Type:		Recovery			
Test Duration:		30			
Test Level:		28.0			
Test Level UOM:		ft			
<u>Draw Down & Recovery</u>					
Pump Test Detail ID:		1006680171			
Test Type:		Draw Down			
Test Duration:		4			
Test Level:		28.10000381469727			
Test Level UOM:		ft			
<u>Draw Down & Recovery</u>					
Pump Test Detail ID:		1006680173			
Test Type:		Draw Down			
Test Duration:		5			
Test Level:		28.10000381469727			
Test Level UOM:		ft			
<u>Draw Down & Recovery</u>					
Pump Test Detail ID:		1006680179			
Test Type:		Draw Down			

Map Key	Number of Records	Direction/ Distance (m)	Elev/Diff (m)	Site	DB
Test Duration:		20			
Test Level:		28.100000381469727			
Test Level UOM:		ft			
<u>Draw Down & Recovery</u>					
Pump Test Detail ID:		1006680180			
Test Type:		Recovery			
Test Duration:		20			
Test Level:		28.0			
Test Level UOM:		ft			
<u>Water Details</u>					
Water ID:		1006680159			
Layer:		2			
Kind Code:		8			
Kind:		Untested			
Water Found Depth:		204.0			
Water Found Depth UOM:		ft			
<u>Water Details</u>					
Water ID:		1006680160			
Layer:		3			
Kind Code:		8			
Kind:		Untested			
Water Found Depth:		214.0			
Water Found Depth UOM:		ft			
<u>Water Details</u>					
Water ID:		1006680158			
Layer:		1			
Kind Code:		8			
Kind:		Untested			
Water Found Depth:		108.0			
Water Found Depth UOM:		ft			
<u>Hole Diameter</u>					
Hole ID:		1006680156			
Diameter:		9.75			
Depth From:		0.0			
Depth To:		40.0			
Hole Depth UOM:		ft			
Hole Diameter UOM:		inch			
<u>Hole Diameter</u>					
Hole ID:		1006680157			
Diameter:		6.0625			
Depth From:		40.0			
Depth To:		220.0			
Hole Depth UOM:		ft			
Hole Diameter UOM:		inch			
<u>7</u>	1 of 1	ENE/87.6	93.4 / -1.22	lot 13 con 6 ON	WWIS

Map Key	Number of Records	Direction/ Distance (m)	Elev/Diff (m)	Site	DB
Well ID:	1515392			Flowing (Y/N):	
Construction Date:				Flow Rate:	
Use 1st:	Domestic			Data Entry Status:	
Use 2nd:	0			Data Src:	1
Final Well Status:	Water Supply			Date Received:	06/30/1976
Water Type:				Selected Flag:	TRUE
Casing Material:				Abandonment Rec:	
Audit No:				Contractor:	1517
Tag:				Form Version:	1
Constructn Method:				Owner:	
Elevation (m):				County:	OTTAWA-CARLETON
Elevatn Reliabilty:				Lot:	013
Depth to Bedrock:				Concession:	06
Well Depth:				Concession Name:	CON
Overburden/Bedrock:				Easting NAD83:	
Pump Rate:				Northing NAD83:	
Static Water Level:				Zone:	
Clear/Cloudy:				UTM Reliability:	
Municipality:		OSGOODE TOWNSHIP			
Site Info:					

PDF URL (Map): https://d2khazk8e83rdv.cloudfront.net/moe_mapping/downloads/2Water/Wells_pdfs/151\1515392.pdf

Additional Detail(s) (Map)

Well Completed Date: 06/03/1976
Year Completed: 1976
Depth (m): 8.5344
Latitude: 45.2460388794047
Longitude: -75.5253140434233
X: -75.52531388166676
Y: 45.24603887168042
Path: 151\1515392.pdf

Bore Hole Information

Bore Hole ID:	10037342	Elevation:	
DP2BR:		Elevrc:	
Spatial Status:		Zone:	18
Code OB:		East83:	458774.80
Code OB Desc:		North83:	5010417.00
Open Hole:		Org CS:	
Cluster Kind:		UTMRC:	5
Date Completed:	06/03/1976	UTMRC Desc:	margin of error : 100 m - 300 m
Remarks:		Location Method:	gis
Location Method Desc:	from gis		
Elevrc Desc:			
Location Source Date:			
Improvement Location Source:			
Improvement Location Method:			
Source Revision Comment:			
Supplier Comment:			

**Overburden and Bedrock
Materials Interval**

Formation ID: 931029048
Layer: 1
Color: 6
General Color: BROWN
Material 1: 17
Material 1 Desc: SHALE
Material 2:

Map Key	Number of Records	Direction/ Distance (m)	Elev/Diff (m)	Site	DB
Material 2 Desc:					
Material 3:					
Material 3 Desc:					
Formation Top Depth:		0.0			
Formation End Depth:		4.0			
Formation End Depth UOM:		ft			
<u>Overburden and Bedrock</u>					
<u>Materials Interval</u>					
Formation ID:		931029049			
Layer:		2			
Color:		2			
General Color:		GREY			
Material 1:		15			
Material 1 Desc:		LIMESTONE			
Material 2:					
Material 2 Desc:					
Material 3:					
Material 3 Desc:					
Formation Top Depth:		4.0			
Formation End Depth:		28.0			
Formation End Depth UOM:		ft			
<u>Method of Construction & Well Use</u>					
Method Construction ID:		961515392			
Method Construction Code:		1			
Method Construction:		Cable Tool			
Other Method Construction:					
<u>Pipe Information</u>					
Pipe ID:		10585912			
Casing No:		1			
Comment:					
Alt Name:					
<u>Construction Record - Casing</u>					
Casing ID:		930065917			
Layer:		1			
Material:		1			
Open Hole or Material:		STEEL			
Depth From:					
Depth To:		22.0			
Casing Diameter:		6.0			
Casing Diameter UOM:		inch			
Casing Depth UOM:		ft			
<u>Results of Well Yield Testing</u>					
Pumping Test Method Desc:		BAILER			
Pump Test ID:		991515392			
Pump Set At:					
Static Level:		7.0			
Final Level After Pumping:		14.0			
Recommended Pump Depth:		20.0			
Pumping Rate:		20.0			
Flowing Rate:					
Recommended Pump Rate:		5.0			

Map Key	Number of Records	Direction/ Distance (m)	Elev/Diff (m)	Site	DB
---------	-------------------	----------------------------	------------------	------	----

Levels UOM: ft
Rate UOM: GPM
Water State After Test Code: 2
Water State After Test: CLOUDY
Pumping Test Method: 2
Pumping Duration HR: 1
Pumping Duration MIN: 10
Flowing: No

Draw Down & Recovery

Pump Test Detail ID: 934376520
Test Type: Draw Down
Test Duration: 30
Test Level: 14.0
Test Level UOM: ft

Draw Down & Recovery

Pump Test Detail ID: 934895522
Test Type: Draw Down
Test Duration: 60
Test Level: 14.0
Test Level UOM: ft

Draw Down & Recovery

Pump Test Detail ID: 934646814
Test Type: Draw Down
Test Duration: 45
Test Level: 14.0
Test Level UOM: ft

Draw Down & Recovery

Pump Test Detail ID: 934100875
Test Type: Draw Down
Test Duration: 15
Test Level: 14.0
Test Level UOM: ft

Water Details

Water ID: 933471474
Layer: 1
Kind Code: 1
Kind: FRESH
Water Found Depth: 26.0
Water Found Depth UOM: ft

8	1 of 1	E/95.8	93.7 / -0.94	lot 13 con 6 ON	WWIS
-------------------	--------	--------	--------------	--------------------	------

Well ID: 1507372 Construction Date: Use 1st: Domestic Use 2nd: 0 Final Well Status: Water Supply Water Type: Casing Material: Audit No:	Flowing (Y/N): Flow Rate: Data Entry Status: Data Src: 1 Date Received: 07/22/1952 Selected Flag: TRUE Abandonment Rec: Contractor: 1526
--	---

Map Key	Number of Records	Direction/ Distance (m)	Elev/Diff (m)	Site	DB
Tag:				Form Version:	1
Constructn Method:				Owner:	
Elevation (m):				County:	OTTAWA-CARLETON
Elevatn Reliability:				Lot:	013
Depth to Bedrock:				Concession:	06
Well Depth:				Concession Name:	CON
Overburden/Bedrock:				Easting NAD83:	
Pump Rate:				Northing NAD83:	
Static Water Level:				Zone:	
Clear/Cloudy:				UTM Reliability:	
Municipality:		OSGOODE TOWNSHIP			
Site Info:					
PDF URL (Map):		https://d2khazk8e83rdv.cloudfront.net/moe_mapping/downloads/2Water/Wells_pdfs/150\1507372.pdf			

Additional Detail(s) (Map)

Well Completed Date: 07/15/1952
Year Completed: 1952
Depth (m): 14.3256
Latitude: 45.2452770605367
Longitude: -75.5245934486465
X: -75.52459328758414
Y: 45.2452770538584
Path: 150\1507372.pdf

Bore Hole Information

Bore Hole ID: 10029407
DP2BR:
Spatial Status:
Code OB:
Code OB Desc:
Open Hole:
Cluster Kind:
Date Completed: 07/15/1952
Remarks:
Location Method Desc: Original Pre1985 UTM Rel Code 5: margin of error : 100 m - 300 m
Elevrc Desc:
Location Source Date:
Improvement Location Source:
Improvement Location Method:
Source Revision Comment:
Supplier Comment:

Elevation:
Elevrc:
Zone: 18
East83: 458830.80
North83: 5010332.00
Org CS:
UTMRC: 5
UTMRC Desc: margin of error : 100 m - 300 m
Location Method: p5

Overburden and Bedrock

Materials Interval

Formation ID: 931007062
Layer: 1
Color:
General Color:
Material 1: 02
Material 1 Desc: TOPSOIL
Material 2:
Material 2 Desc:
Material 3:
Material 3 Desc:
Formation Top Depth: 0.0
Formation End Depth: 16.0
Formation End Depth UOM: ft

Map Key	Number of Records	Direction/ Distance (m)	Elev/Diff (m)	Site	DB
<u>Overburden and Bedrock Materials Interval</u>					
Formation ID:		931007063			
Layer:		2			
Color:					
General Color:					
Material 1:		15			
Material 1 Desc:		LIMESTONE			
Material 2:					
Material 2 Desc:					
Material 3:					
Material 3 Desc:					
Formation Top Depth:		16.0			
Formation End Depth:		47.0			
Formation End Depth UOM:		ft			
<u>Method of Construction & Well Use</u>					
Method Construction ID:		961507372			
Method Construction Code:		1			
Method Construction:		Cable Tool			
Other Method Construction:					
<u>Pipe Information</u>					
Pipe ID:		10577977			
Casing No:		1			
Comment:					
Alt Name:					
<u>Construction Record - Casing</u>					
Casing ID:		930051492			
Layer:		2			
Material:		4			
Open Hole or Material:		OPEN HOLE			
Depth From:					
Depth To:		47.0			
Casing Diameter:		5.0			
Casing Diameter UOM:		inch			
Casing Depth UOM:		ft			
<u>Construction Record - Casing</u>					
Casing ID:		930051491			
Layer:		1			
Material:		1			
Open Hole or Material:		STEEL			
Depth From:					
Depth To:		18.0			
Casing Diameter:		5.0			
Casing Diameter UOM:		inch			
Casing Depth UOM:		ft			
<u>Results of Well Yield Testing</u>					
Pumping Test Method Desc:		PUMP			
Pump Test ID:		991507372			
Pump Set At:					
Static Level:		8.0			

Map Key	Number of Records	Direction/ Distance (m)	Elev/Diff (m)	Site	DB
Final Level After Pumping:		14.0			
Recommended Pump Depth:					
Pumping Rate:		5.0			
Flowing Rate:					
Recommended Pump Rate:					
Levels UOM:		ft			
Rate UOM:		GPM			
Water State After Test Code:		1			
Water State After Test:		CLEAR			
Pumping Test Method:		1			
Pumping Duration HR:		1			
Pumping Duration MIN:		0			
Flowing:		No			
<u>Water Details</u>					
Water ID:		933461580			
Layer:		1			
Kind Code:		1			
Kind:		FRESH			
Water Found Depth:		47.0			
Water Found Depth UOM:		ft			

<u>9</u>	1 of 1	NE/99.1	93.8 / -0.81	lot 13 con 6 ON	WWIS
Well ID:	1507376			Flowing (Y/N):	
Construction Date:				Flow Rate:	
Use 1st:	Commerical			Data Entry Status:	
Use 2nd:	0			Data Src:	1
Final Well Status:	Water Supply			Date Received:	08/27/1963
Water Type:				Selected Flag:	TRUE
Casing Material:				Abandonment Rec:	
Audit No:				Contractor:	1503
Tag:				Form Version:	1
Constructn Method:				Owner:	
Elevation (m):				County:	OTTAWA-CARLETON
Elevatn Reliability:				Lot:	013
Depth to Bedrock:				Concession:	06
Well Depth:				Concession Name:	CON
Overburden/Bedrock:				Easting NAD83:	
Pump Rate:				Northing NAD83:	
Static Water Level:				Zone:	
Clear/Cloudy:				UTM Reliability:	
Municipality:	OSGOODE TOWNSHIP				
Site Info:					
PDF URL (Map):	https://d2khazk8e83rdv.cloudfront.net/moe_mapping/downloads/2Water/Wells_pdfs/150\1507376.pdf				

Additional Detail(s) (Map)

Well Completed Date:	06/08/1963
Year Completed:	1963
Depth (m):	18.5928
Latitude:	45.2469773103415
Longitude:	-75.5267753677127
X:	-75.52677520650963
Y:	45.24697730244536
Path:	150\1507376.pdf

Bore Hole Information

Map Key	Number of Records	Direction/ Distance (m)	Elev/Diff (m)	Site	DB
Bore Hole ID:	10029411			Elevation:	
DP2BR:				Elevrc:	
Spatial Status:				Zone:	18
Code OB:				East83:	458660.80
Code OB Desc:				North83:	5010522.00
Open Hole:				Org CS:	
Cluster Kind:				UTMRC:	5
Date Completed:	06/08/1963			UTMRC Desc:	margin of error : 100 m - 300 m
Remarks:				Location Method:	p5
Location Method Desc:		Original Pre1985 UTM Rel Code 5: margin of error : 100 m - 300 m			
Elevrc Desc:					
Location Source Date:					
Improvement Location Source:					
Improvement Location Method:					
Source Revision Comment:					
Supplier Comment:					

Overburden and Bedrock
Materials Interval

Formation ID:	931007070
Layer:	2
Color:	3
General Color:	BLUE
Material 1:	15
Material 1 Desc:	LIMESTONE
Material 2:	
Material 2 Desc:	
Material 3:	
Material 3 Desc:	
Formation Top Depth:	14.0
Formation End Depth:	61.0
Formation End Depth UOM:	ft

Overburden and Bedrock
Materials Interval

Formation ID:	931007069
Layer:	1
Color:	
General Color:	
Material 1:	14
Material 1 Desc:	HARDPAN
Material 2:	13
Material 2 Desc:	BOULDERS
Material 3:	
Material 3 Desc:	
Formation Top Depth:	0.0
Formation End Depth:	14.0
Formation End Depth UOM:	ft

Method of Construction & Well
Use

Method Construction ID:	961507376
Method Construction Code:	1
Method Construction:	Cable Tool
Other Method Construction:	

Pipe Information

Pipe ID:	10577981
-----------------	----------

Map Key	Number of Records	Direction/ Distance (m)	Elev/Diff (m)	Site	DB
Casing No:	1				
Comment:					
Alt Name:					
<u>Construction Record - Casing</u>					
Casing ID:	930051499				
Layer:	1				
Material:	1				
Open Hole or Material:	STEEL				
Depth From:					
Depth To:	18.0				
Casing Diameter:	5.0				
Casing Diameter UOM:	inch				
Casing Depth UOM:	ft				
<u>Construction Record - Casing</u>					
Casing ID:	930051500				
Layer:	2				
Material:	4				
Open Hole or Material:	OPEN HOLE				
Depth From:					
Depth To:	61.0				
Casing Diameter:	5.0				
Casing Diameter UOM:	inch				
Casing Depth UOM:	ft				
<u>Results of Well Yield Testing</u>					
Pumping Test Method Desc:	PUMP				
Pump Test ID:	991507376				
Pump Set At:					
Static Level:	5.0				
Final Level After Pumping:	10.0				
Recommended Pump Depth:	55.0				
Pumping Rate:	10.0				
Flowing Rate:					
Recommended Pump Rate:	5.0				
Levels UOM:	ft				
Rate UOM:	GPM				
Water State After Test Code:	2				
Water State After Test:	CLOUDY				
Pumping Test Method:	1				
Pumping Duration HR:	1				
Pumping Duration MIN:	0				
Flowing:	No				
<u>Water Details</u>					
Water ID:	933461584				
Layer:	1				
Kind Code:	1				
Kind:	FRESH				
Water Found Depth:	50.0				
Water Found Depth UOM:	ft				
<u>Water Details</u>					
Water ID:	933461585				
Layer:	2				
Kind Code:	1				

Map Key	Number of Records	Direction/ Distance (m)	Elev/Diff (m)	Site	DB
Kind:		FRESH			
Water Found Depth:		60.0			
Water Found Depth UOM:		ft			

[10](#) 1 of 1 **NNE/103.6** **93.4 / -1.16** **lot 12 con 6 ON** **WWIS**

Well ID:	1516841	Flowing (Y/N):	
Construction Date:		Flow Rate:	
Use 1st:	Domestic	Data Entry Status:	
Use 2nd:	0	Data Src:	1
Final Well Status:	Water Supply	Date Received:	12/18/1978
Water Type:		Selected Flag:	TRUE
Casing Material:		Abandonment Rec:	
Audit No:		Contractor:	1558
Tag:		Form Version:	1
Constructn Method:		Owner:	
Elevation (m):		County:	OTTAWA-CARLETON
Elevatn Reliabilty:		Lot:	012
Depth to Bedrock:		Concession:	06
Well Depth:		Concession Name:	CON
Overburden/Bedrock:		Easting NAD83:	
Pump Rate:		Northing NAD83:	
Static Water Level:		Zone:	
Clear/Cloudy:		UTM Reliability:	
Municipality:	OSGOODE TOWNSHIP		
Site Info:			

PDF URL (Map): https://d2khazk8e83rdv.cloudfront.net/moe_mapping/downloads/2Water/Wells_pdfs/151\1516841.pdf

Additional Detail(s) (Map)

Well Completed Date: 11/16/1978
Year Completed: 1978
Depth (m): 61.2648
Latitude: 45.2475120843833
Longitude: -75.5279271697662
X: -75.52792700887271
Y: 45.247512076432606
Path: 151\1516841.pdf

Bore Hole Information

Bore Hole ID:	10038736	Elevation:	
DP2BR:		Elevrc:	
Spatial Status:		Zone:	18
Code OB:		East83:	458570.80
Code OB Desc:		North83:	5010582.00
Open Hole:		Org CS:	
Cluster Kind:		UTMRC:	4
Date Completed:	11/16/1978	UTMRC Desc:	margin of error : 30 m - 100 m
Remarks:		Location Method:	p4
Location Method Desc:	Original Pre1985 UTM Rel Code 4: margin of error : 30 m - 100 m		
Elevrc Desc:			
Location Source Date:			
Improvement Location Source:			
Improvement Location Method:			
Source Revision Comment:			
Supplier Comment:			

**Overburden and Bedrock
Materials Interval**

Map Key	Number of Records	Direction/ Distance (m)	Elev/Diff (m)	Site	DB
Formation ID:		931033331			
Layer:		1			
Color:		6			
General Color:		BROWN			
Material 1:		05			
Material 1 Desc:		CLAY			
Material 2:					
Material 2 Desc:					
Material 3:					
Material 3 Desc:					
Formation Top Depth:		0.0			
Formation End Depth:		1.0			
Formation End Depth UOM:		ft			
<u>Overburden and Bedrock Materials Interval</u>					
Formation ID:		931033332			
Layer:		2			
Color:		2			
General Color:		GREY			
Material 1:		15			
Material 1 Desc:		LIMESTONE			
Material 2:		73			
Material 2 Desc:		HARD			
Material 3:					
Material 3 Desc:					
Formation Top Depth:		1.0			
Formation End Depth:		180.0			
Formation End Depth UOM:		ft			
<u>Overburden and Bedrock Materials Interval</u>					
Formation ID:		931033333			
Layer:		3			
Color:		2			
General Color:		GREY			
Material 1:		18			
Material 1 Desc:		SANDSTONE			
Material 2:		73			
Material 2 Desc:		HARD			
Material 3:					
Material 3 Desc:					
Formation Top Depth:		180.0			
Formation End Depth:		201.0			
Formation End Depth UOM:		ft			
<u>Method of Construction & Well Use</u>					
Method Construction ID:		961516841			
Method Construction Code:		5			
Method Construction:		Air Percussion			
Other Method Construction:					
<u>Pipe Information</u>					
Pipe ID:		10587306			
Casing No:		1			
Comment:					

Map Key	Number of Records	Direction/ Distance (m)	Elev/Diff (m)	Site	DB
Alt Name:					
<u>Construction Record - Casing</u>					
Casing ID:		930067999			
Layer:		1			
Material:		1			
Open Hole or Material:		STEEL			
Depth From:					
Depth To:		22.0			
Casing Diameter:		6.0			
Casing Diameter UOM:		inch			
Casing Depth UOM:		ft			
<u>Construction Record - Casing</u>					
Casing ID:		930068000			
Layer:		2			
Material:		4			
Open Hole or Material:		OPEN HOLE			
Depth From:					
Depth To:		201.0			
Casing Diameter:		6.0			
Casing Diameter UOM:		inch			
Casing Depth UOM:		ft			
<u>Results of Well Yield Testing</u>					
Pumping Test Method Desc:		PUMP			
Pump Test ID:		991516841			
Pump Set At:					
Static Level:		15.0			
Final Level After Pumping:		35.0			
Recommended Pump Depth:		50.0			
Pumping Rate:		200.0			
Flowing Rate:					
Recommended Pump Rate:		5.0			
Levels UOM:		ft			
Rate UOM:		GPM			
Water State After Test Code:		1			
Water State After Test:		CLEAR			
Pumping Test Method:		1			
Pumping Duration HR:		1			
Pumping Duration MIN:		0			
Flowing:		No			
<u>Draw Down & Recovery</u>					
Pump Test Detail ID:		934381989			
Test Type:		Draw Down			
Test Duration:		30			
Test Level:		35.0			
Test Level UOM:		ft			
<u>Draw Down & Recovery</u>					
Pump Test Detail ID:		934900563			
Test Type:		Draw Down			
Test Duration:		60			
Test Level:		35.0			
Test Level UOM:		ft			

Map Key	Number of Records	Direction/ Distance (m)	Elev/Diff (m)	Site	DB
<u>Draw Down & Recovery</u>					
Pump Test Detail ID:		934102410			
Test Type:		Draw Down			
Test Duration:		15			
Test Level:		35.0			
Test Level UOM:		ft			
<u>Draw Down & Recovery</u>					
Pump Test Detail ID:		934643079			
Test Type:		Draw Down			
Test Duration:		45			
Test Level:		35.0			
Test Level UOM:		ft			
<u>Water Details</u>					
Water ID:		933473216			
Layer:		1			
Kind Code:		1			
Kind:		FRESH			
Water Found Depth:		200.0			
Water Found Depth UOM:		ft			

<u>11</u>	1 of 1	E/137.9	92.7 / -1.92	lot 13 con 6 ON	WWIS
Well ID:	1507377			Flowing (Y/N):	
Construction Date:				Flow Rate:	
Use 1st:	Domestic			Data Entry Status:	
Use 2nd:	0			Data Src:	1
Final Well Status:	Water Supply			Date Received:	02/25/1963
Water Type:				Selected Flag:	TRUE
Casing Material:				Abandonment Rec:	
Audit No:				Contractor:	3113
Tag:				Form Version:	1
Constructn Method:				Owner:	
Elevation (m):				County:	OTTAWA-CARLETON
Elevatn Reliabilty:				Lot:	013
Depth to Bedrock:				Concession:	06
Well Depth:				Concession Name:	CON
Overburden/Bedrock:				Easting NAD83:	
Pump Rate:				Northing NAD83:	
Static Water Level:				Zone:	
Clear/Cloudy:				UTM Reliability:	
Municipality:	OSGOODE TOWNSHIP				
Site Info:					
PDF URL (Map):	https://d2khazk8e83rdv.cloudfront.net/moe_mapping/downloads/2Water/Wells_pdfs/150\1507377.pdf				

Additional Detail(s) (Map)

Well Completed Date:	10/18/1962
Year Completed:	1962
Depth (m):	20.7264
Latitude:	45.2450993771945
Longitude:	-75.5240821196637
X:	-75.52408195862381
Y:	45.24509936981025
Path:	150\1507377.pdf

Map Key	Number of Records	Direction/ Distance (m)	Elev/Diff (m)	Site	DB
---------	-------------------	----------------------------	------------------	------	----

Bore Hole Information

Bore Hole ID:	10029412	Elevation:	
DP2BR:		Elevrc:	
Spatial Status:		Zone:	18
Code OB:		East83:	458870.80
Code OB Desc:		North83:	5010312.00
Open Hole:		Org CS:	
Cluster Kind:		UTMRC:	5
Date Completed:	10/18/1962	UTMRC Desc:	margin of error : 100 m - 300 m
Remarks:		Location Method:	p5
Location Method Desc:	Original Pre1985 UTM Rel Code 5: margin of error : 100 m - 300 m		
Elevrc Desc:			
Location Source Date:			
Improvement Location Source:			
Improvement Location Method:			
Source Revision Comment:			
Supplier Comment:			

Overburden and Bedrock

Materials Interval

Formation ID:	931007072
Layer:	2
Color:	2
General Color:	GREY
Material 1:	15
Material 1 Desc:	LIMESTONE
Material 2:	
Material 2 Desc:	
Material 3:	
Material 3 Desc:	
Formation Top Depth:	12.0
Formation End Depth:	68.0
Formation End Depth UOM:	ft

Overburden and Bedrock

Materials Interval

Formation ID:	931007071
Layer:	1
Color:	
General Color:	
Material 1:	14
Material 1 Desc:	HARDPAN
Material 2:	13
Material 2 Desc:	BOULDERS
Material 3:	
Material 3 Desc:	
Formation Top Depth:	0.0
Formation End Depth:	12.0
Formation End Depth UOM:	ft

Method of Construction & Well

Use

Method Construction ID:	961507377
Method Construction Code:	1
Method Construction:	Cable Tool
Other Method Construction:	

Pipe Information

Map Key	Number of Records	Direction/ Distance (m)	Elev/Diff (m)	Site	DB
Pipe ID:		10577982			
Casing No:		1			
Comment:					
Alt Name:					
<u>Construction Record - Casing</u>					
Casing ID:		930051501			
Layer:		1			
Material:		1			
Open Hole or Material:		STEEL			
Depth From:					
Depth To:		15.0			
Casing Diameter:		4.0			
Casing Diameter UOM:		inch			
Casing Depth UOM:		ft			
<u>Construction Record - Casing</u>					
Casing ID:		930051502			
Layer:		2			
Material:		4			
Open Hole or Material:		OPEN HOLE			
Depth From:					
Depth To:		68.0			
Casing Diameter:		4.0			
Casing Diameter UOM:		inch			
Casing Depth UOM:		ft			
<u>Results of Well Yield Testing</u>					
Pumping Test Method Desc:		PUMP			
Pump Test ID:		991507377			
Pump Set At:					
Static Level:		7.0			
Final Level After Pumping:		20.0			
Recommended Pump Depth:		67.0			
Pumping Rate:		2.0			
Flowing Rate:					
Recommended Pump Rate:		2.0			
Levels UOM:		ft			
Rate UOM:		GPM			
Water State After Test Code:		1			
Water State After Test:		CLEAR			
Pumping Test Method:		1			
Pumping Duration HR:		0			
Pumping Duration MIN:		15			
Flowing:		No			
<u>Water Details</u>					
Water ID:		933461586			
Layer:		1			
Kind Code:		1			
Kind:		FRESH			
Water Found Depth:		68.0			
Water Found Depth UOM:		ft			

12

1 of 1

W/145.5

93.8 / -0.80

19676 GREYS CREEK RD lot 12 con 8
METCALFE ON

WWIS

Map Key	Number of Records	Direction/ Distance (m)	Elev/Diff (m)	Site	DB
Well ID:	1536227			Flowing (Y/N):	
Construction Date:				Flow Rate:	
Use 1st:	Domestic			Data Entry Status:	
Use 2nd:				Data Src:	
Final Well Status:	Water Supply			Date Received:	02/14/2006
Water Type:				Selected Flag:	TRUE
Casing Material:				Abandonment Rec:	
Audit No:	Z38047			Contractor:	6565
Tag:	A021623			Form Version:	3
Constructn Method:				Owner:	
Elevation (m):				County:	OTTAWA-CARLETON
Elevatn Reliabilty:				Lot:	012
Depth to Bedrock:				Concession:	08
Well Depth:				Concession Name:	CON
Overburden/Bedrock:				Easting NAD83:	
Pump Rate:				Northing NAD83:	
Static Water Level:				Zone:	
Clear/Cloudy:				UTM Reliability:	
Municipality:		OSGOODE TOWNSHIP			
Site Info:					

PDF URL (Map): https://d2khazk8e83rdv.cloudfront.net/moe_mapping/downloads/2Water/Wells_pdfs/153\1536227.pdf

Additional Detail(s) (Map)

Well Completed Date: 10/03/2005
Year Completed: 2005
Depth (m): 26.6
Latitude: 45.2448433931068
Longitude: -75.5327164846987
X: -75.5327163233441
Y: 45.244843385338484
Path: 153\1536227.pdf

Bore Hole Information

Bore Hole ID:	11550293	Elevation:	
DP2BR:		Elevrc:	
Spatial Status:		Zone:	18
Code OB:		East83:	458193.00
Code OB Desc:		North83:	5010288.00
Open Hole:		Org CS:	UTM83
Cluster Kind:		UTMRC:	3
Date Completed:	10/03/2005	UTMRC Desc:	margin of error : 10 - 30 m
Remarks:		Location Method:	wwr
Location Method Desc:	on Water Well Record		
Elevrc Desc:			
Location Source Date:			
Improvement Location Source:			
Improvement Location Method:			
Source Revision Comment:			
Supplier Comment:			

Overburden and Bedrock Materials Interval

Formation ID: 933043312
Layer: 1
Color: 6
General Color: BROWN
Material 1: 02
Material 1 Desc: TOPSOIL
Material 2:

Map Key	Number of Records	Direction/ Distance (m)	Elev/Diff (m)	Site	DB
Material 2 Desc:					
Material 3:					
Material 3 Desc:					
Formation Top Depth:		0.0			
Formation End Depth:		2.0999999046325684			
Formation End Depth UOM:		m			
<u>Overburden and Bedrock</u>					
<u>Materials Interval</u>					
Formation ID:		933043314			
Layer:		3			
Color:		2			
General Color:		GREY			
Material 1:		15			
Material 1 Desc:		LIMESTONE			
Material 2:					
Material 2 Desc:					
Material 3:					
Material 3 Desc:					
Formation Top Depth:		6.599999904632568			
Formation End Depth:		26.600000381469727			
Formation End Depth UOM:		m			
<u>Overburden and Bedrock</u>					
<u>Materials Interval</u>					
Formation ID:		933043313			
Layer:		2			
Color:		2			
General Color:		GREY			
Material 1:		15			
Material 1 Desc:		LIMESTONE			
Material 2:					
Material 2 Desc:					
Material 3:					
Material 3 Desc:					
Formation Top Depth:		2.0999999046325684			
Formation End Depth:		6.599999904632568			
Formation End Depth UOM:		m			
<u>Annular Space/Abandonment</u>					
<u>Sealing Record</u>					
Plug ID:		933287095			
Layer:		1			
Plug From:		0.0			
Plug To:		6.599999904632568			
Plug Depth UOM:		m			
<u>Method of Construction & Well</u>					
<u>Use</u>					
Method Construction ID:		961536227			
Method Construction Code:		4			
Method Construction:		Rotary (Air)			
Other Method Construction:					
<u>Pipe Information</u>					
Pipe ID:		11559900			
Casing No:		1			

<i>Map Key</i>	<i>Number of Records</i>	<i>Direction/ Distance (m)</i>	<i>Elev/Diff (m)</i>	<i>Site</i>	<i>DB</i>
<i>Comment:</i>					
<i>Alt Name:</i>					
<u>Construction Record - Casing</u>					
<i>Casing ID:</i>		930874069			
<i>Layer:</i>		1			
<i>Material:</i>		1			
<i>Open Hole or Material:</i>		STEEL			
<i>Depth From:</i>		0.0			
<i>Depth To:</i>		6.599999904632568			
<i>Casing Diameter:</i>		15.239999771118164			
<i>Casing Diameter UOM:</i>		cm			
<i>Casing Depth UOM:</i>		m			
<u>Results of Well Yield Testing</u>					
<i>Pumping Test Method Desc:</i>		PUMP			
<i>Pump Test ID:</i>		11569367			
<i>Pump Set At:</i>		20.0			
<i>Static Level:</i>		3.5999999046325684			
<i>Final Level After Pumping:</i>		6.599999904632568			
<i>Recommended Pump Depth:</i>		23.0			
<i>Pumping Rate:</i>		44.0			
<i>Flowing Rate:</i>		0.0			
<i>Recommended Pump Rate:</i>		44.0			
<i>Levels UOM:</i>		m			
<i>Rate UOM:</i>		LPM			
<i>Water State After Test Code:</i>		1			
<i>Water State After Test:</i>		CLEAR			
<i>Pumping Test Method:</i>		1			
<i>Pumping Duration HR:</i>		1			
<i>Pumping Duration MIN:</i>					
<i>Flowing:</i>					
<u>Draw Down & Recovery</u>					
<i>Pump Test Detail ID:</i>		11583769			
<i>Test Type:</i>		Recovery			
<i>Test Duration:</i>		4			
<i>Test Level:</i>		1.0			
<i>Test Level UOM:</i>		m			
<u>Draw Down & Recovery</u>					
<i>Pump Test Detail ID:</i>		11583775			
<i>Test Type:</i>		Recovery			
<i>Test Duration:</i>		15			
<i>Test Level:</i>		0.0			
<i>Test Level UOM:</i>		m			
<u>Draw Down & Recovery</u>					
<i>Pump Test Detail ID:</i>		11583868			
<i>Test Type:</i>		Draw Down			
<i>Test Duration:</i>		40			
<i>Test Level:</i>		0.0			
<i>Test Level UOM:</i>		m			
<u>Draw Down & Recovery</u>					

Map Key	Number of Records	Direction/ Distance (m)	Elev/Diff (m)	Site	DB
Pump Test Detail ID:		11583873			
Test Type:		Recovery			
Test Duration:		60			
Test Level:		0.0			
Test Level UOM:		m			
<u>Draw Down & Recovery</u>					
Pump Test Detail ID:		11583772			
Test Type:		Draw Down			
Test Duration:		10			
Test Level:		0.0			
Test Level UOM:		m			
<u>Draw Down & Recovery</u>					
Pump Test Detail ID:		11583771			
Test Type:		Recovery			
Test Duration:		5			
Test Level:		0.0			
Test Level UOM:		m			
<u>Draw Down & Recovery</u>					
Pump Test Detail ID:		11583779			
Test Type:		Recovery			
Test Duration:		25			
Test Level:		0.0			
Test Level UOM:		m			
<u>Draw Down & Recovery</u>					
Pump Test Detail ID:		11583871			
Test Type:		Recovery			
Test Duration:		50			
Test Level:		0.0			
Test Level UOM:		m			
<u>Draw Down & Recovery</u>					
Pump Test Detail ID:		11583767			
Test Type:		Recovery			
Test Duration:		3			
Test Level:		1.0			
Test Level UOM:		m			
<u>Draw Down & Recovery</u>					
Pump Test Detail ID:		11583870			
Test Type:		Draw Down			
Test Duration:		50			
Test Level:		0.0			
Test Level UOM:		m			
<u>Draw Down & Recovery</u>					
Pump Test Detail ID:		11583872			
Test Type:		Draw Down			
Test Duration:		60			
Test Level:		0.0			

<i>Map Key</i>	<i>Number of Records</i>	<i>Direction/ Distance (m)</i>	<i>Elev/Diff (m)</i>	<i>Site</i>	<i>DB</i>
<i>Test Level UOM:</i>		m			
<u>Draw Down & Recovery</u>					
<i>Pump Test Detail ID:</i>		11583763			
<i>Test Type:</i>		Recovery			
<i>Test Duration:</i>		1			
<i>Test Level:</i>		2.0			
<i>Test Level UOM:</i>		m			
<u>Draw Down & Recovery</u>					
<i>Pump Test Detail ID:</i>		11583770			
<i>Test Type:</i>		Draw Down			
<i>Test Duration:</i>		5			
<i>Test Level:</i>		0.0			
<i>Test Level UOM:</i>		m			
<u>Draw Down & Recovery</u>					
<i>Pump Test Detail ID:</i>		11583774			
<i>Test Type:</i>		Draw Down			
<i>Test Duration:</i>		15			
<i>Test Level:</i>		0.0			
<i>Test Level UOM:</i>		m			
<u>Draw Down & Recovery</u>					
<i>Pump Test Detail ID:</i>		11583765			
<i>Test Type:</i>		Recovery			
<i>Test Duration:</i>		2			
<i>Test Level:</i>		2.0			
<i>Test Level UOM:</i>		m			
<u>Draw Down & Recovery</u>					
<i>Pump Test Detail ID:</i>		11583777			
<i>Test Type:</i>		Recovery			
<i>Test Duration:</i>		20			
<i>Test Level:</i>		0.0			
<i>Test Level UOM:</i>		m			
<u>Draw Down & Recovery</u>					
<i>Pump Test Detail ID:</i>		11583866			
<i>Test Type:</i>		Draw Down			
<i>Test Duration:</i>		30			
<i>Test Level:</i>		0.0			
<i>Test Level UOM:</i>		m			
<u>Draw Down & Recovery</u>					
<i>Pump Test Detail ID:</i>		11583869			
<i>Test Type:</i>		Recovery			
<i>Test Duration:</i>		40			
<i>Test Level:</i>		0.0			
<i>Test Level UOM:</i>		m			
<u>Draw Down & Recovery</u>					

Map Key	Number of Records	Direction/ Distance (m)	Elev/Diff (m)	Site	DB
Pump Test Detail ID:		11583768			
Test Type:		Draw Down			
Test Duration:		4			
Test Level:		0.0			
Test Level UOM:		m			
<u>Draw Down & Recovery</u>					
Pump Test Detail ID:		11583773			
Test Type:		Recovery			
Test Duration:		10			
Test Level:		0.0			
Test Level UOM:		m			
<u>Draw Down & Recovery</u>					
Pump Test Detail ID:		11583762			
Test Type:		Draw Down			
Test Duration:		1			
Test Level:		1.0			
Test Level UOM:		m			
<u>Draw Down & Recovery</u>					
Pump Test Detail ID:		11583764			
Test Type:		Draw Down			
Test Duration:		2			
Test Level:		1.0			
Test Level UOM:		m			
<u>Draw Down & Recovery</u>					
Pump Test Detail ID:		11583766			
Test Type:		Draw Down			
Test Duration:		3			
Test Level:		1.0			
Test Level UOM:		m			
<u>Draw Down & Recovery</u>					
Pump Test Detail ID:		11583776			
Test Type:		Draw Down			
Test Duration:		20			
Test Level:		0.0			
Test Level UOM:		m			
<u>Draw Down & Recovery</u>					
Pump Test Detail ID:		11583778			
Test Type:		Draw Down			
Test Duration:		25			
Test Level:		0.0			
Test Level UOM:		m			
<u>Draw Down & Recovery</u>					
Pump Test Detail ID:		11583867			
Test Type:		Recovery			
Test Duration:		30			

Map Key	Number of Records	Direction/ Distance (m)	Elev/Diff (m)	Site	DB
Test Level:		0.0			
Test Level UOM:		m			
<u>Water Details</u>					
Water ID:		934073116			
Layer:		1			
Kind Code:					
Kind:					
Water Found Depth:		20.0			
Water Found Depth UOM:		m			
<u>Hole Diameter</u>					
Hole ID:		11680953			
Diameter:		25.399999618530273			
Depth From:		0.0			
Depth To:		6.599999904632568			
Hole Depth UOM:		m			
Hole Diameter UOM:		cm			

13	1 of 1	NNE/146.6	93.5 / -1.13	11568108 CANADA INC. 6559 Bank ST S Metcalfe ON K0A 2P0	WDS
Approval No:		R-007-1112506603		Total Area (ha):	
Mob Unit Cert No:				Landfill Cap (m³):	
EBR Registry No:				Transfer Area (ha):	
Status:		REGISTERED		Transfer Cap (m³):	
Facility Type:				Transfer Cert No:	
Record Type:		EASR		Inciner. Area (ha):	
Link Source:		MOFA		Inciner. Cap (t):	
Project Type:		End-of-Life Vehicle Waste Disposal Sites		Process Area (m³):	
Application Status:				Process Cap (m³/d):	
Issue Date:		2020-09-09		Process Vol (m³):	
Input Date:				Process Feed (m³):	
Date Received:				Site Concession:	
Est Closure Date:				Site Region/County:	
Mobile Capacity:				South Nation	
Mobile Units:				Ottawa	
Mobile Description:				SWP Area Name:	
Prop City:				MOE District:	
Prop Postal:				District Office:	
Prop Phone:				Latitude:	
Serial Link:				45.24888889	
Approval Type:		EASR-End-of-Life Vehicle Waste Disposal Sites		Longitude:	
Proponent:				-75.52527778	
Prop Address:				Geometry X:	
Proponent County/District:				Geometry Y:	
Full Address:		6559 Bank ST S			
Site Lot:					
Waste Class Code:					
Waste Class:					
Waste Type:					
Waste Type Other:					
Waste Description:					
Landfill Monitoring:					
Landfill Ctrl Type:					
Site Closing Description:					
Project Description:					
Municipalities Served:					
Approval Description:					
Other Approvals/Permits:					

Map Key	Number of Records	Direction/ Distance (m)	Elev/Diff (m)	Site	DB
PDF URL:		http://www.accessenvironment.ene.gov.on.ca/AEWeb/ae/ViewDocument.action?documentRefID=2281943			
PDF Site Location:					

14	1 of 4	ESE/147.8	93.9 / -0.72	American Iron & Metal Company Inc Kenny U-Pull 6638 Bank Street Metcalf ON K0A 2P0	GEN
Generator No:		ON4624221			
SIC Code:					
SIC Description:					
Approval Years:		As of Dec 2018			
PO Box No:					
Country:		Canada			
Status:		Registered			
Co Admin:					
Choice of Contact:					
Phone No Admin:					
Contaminated Facility:					
MHSW Facility:					
<u>Detail(s)</u>					
Waste Class:		212 L			
Waste Class Name:		Aliphatic solvents and residues			
Waste Class:		221 L			
Waste Class Name:		Light fuels			
Waste Class:		251 L			
Waste Class Name:		Waste oils/sludges (petroleum based)			
Waste Class:		252 L			
Waste Class Name:		Waste crankcase oils and lubricants			

14	2 of 4	ESE/147.8	93.9 / -0.72	American Iron & Metal Company Inc Kenny U-Pull 6638 Bank Street Metcalf ON K0A 2P0	GEN
Generator No:		ON4624221			
SIC Code:					
SIC Description:					
Approval Years:		As of Jul 2020			
PO Box No:					
Country:		Canada			
Status:		Registered			
Co Admin:					
Choice of Contact:					
Phone No Admin:					
Contaminated Facility:					
MHSW Facility:					
<u>Detail(s)</u>					
Waste Class:		212 L			
Waste Class Name:		Aliphatic solvents and residues			
Waste Class:		251 L			
Waste Class Name:		Waste oils/sludges (petroleum based)			
Waste Class:		221 L			

Map Key	Number of Records	Direction/ Distance (m)	Elev/Diff (m)	Site	DB
Waste Class Name:		Light fuels			
Waste Class:		252 L			
Waste Class Name:		Waste crankcase oils and lubricants			
14	3 of 4	ESE/147.8	93.9 / -0.72	American Iron & Metal Company Inc Kenny U-Pull 6638 Bank Street Metcalfe ON K0A 2P0	GEN
Generator No:		ON4624221			
SIC Code:					
SIC Description:					
Approval Years:		As of Nov 2021			
PO Box No:					
Country:		Canada			
Status:		Registered			
Co Admin:					
Choice of Contact:					
Phone No Admin:					
Contaminated Facility:					
MHSW Facility:					
<u>Detail(s)</u>					
Waste Class:		253 L			
Waste Class Name:		Emulsified oils			
Waste Class:		221 L			
Waste Class Name:		Light fuels			
Waste Class:		212 L			
Waste Class Name:		Aliphatic solvents and residues			
Waste Class:		251 L			
Waste Class Name:		Waste oils/sludges (petroleum based)			
Waste Class:		252 L			
Waste Class Name:		Waste crankcase oils and lubricants			
14	4 of 4	ESE/147.8	93.9 / -0.72	American Iron & Metal Company Inc Kenny U-Pull 6638 Bank Street Metcalfe ON K0A 2P0	GEN
Generator No:		ON4624221			
SIC Code:					
SIC Description:					
Approval Years:		As of Oct 2022			
PO Box No:					
Country:		Canada			
Status:		Registered			
Co Admin:					
Choice of Contact:					
Phone No Admin:					
Contaminated Facility:					
MHSW Facility:					
<u>Detail(s)</u>					
Waste Class:		221 L			
Waste Class Name:		LIGHT FUELS			

Map Key	Number of Records	Direction/ Distance (m)	Elev/Diff (m)	Site	DB
Waste Class: Waste Class Name:		253 L EMULSIFIED OILS			
Waste Class: Waste Class Name:		252 L WASTE OILS & LUBRICANTS			
Waste Class: Waste Class Name:		251 L OIL SKIMMINGS & SLUDGES			
Waste Class: Waste Class Name:		212 L ALIPHATIC SOLVENTS			

[15](#) 1 of 1 NW/150.6 93.8 / -0.77 lot 12 con 6 ON WWIS

Well ID:	1507369	Flowing (Y/N):	
Construction Date:		Flow Rate:	
Use 1st:	Livestock	Data Entry Status:	
Use 2nd:	Domestic	Data Src:	1
Final Well Status:	Water Supply	Date Received:	11/14/1961
Water Type:		Selected Flag:	TRUE
Casing Material:		Abandonment Rec:	
Audit No:		Contractor:	3601
Tag:		Form Version:	1
Constructn Method:		Owner:	
Elevation (m):		County:	OTTAWA-CARLETON
Elevatn Reliability:		Lot:	012
Depth to Bedrock:		Concession:	06
Well Depth:		Concession Name:	CON
Overburden/Bedrock:		Easting NAD83:	
Pump Rate:		Northing NAD83:	
Static Water Level:		Zone:	
Clear/Cloudy:		UTM Reliability:	
Municipality:	OSGOODE TOWNSHIP		
Site Info:			

PDF URL (Map): https://d2khazk8e83rdv.cloudfront.net/moe_mapping/downloads/2Water/Wells_pdfs/150\1507369.pdf

Additional Detail(s) (Map)

Well Completed Date: 09/05/1961
Year Completed: 1961
Depth (m): 14.6304
Latitude: 45.2473214363762
Longitude: -75.5302191142519
X: -75.53021895267732
Y: 45.24732142843706
Path: 150\1507369.pdf

Bore Hole Information

Bore Hole ID:	10029404	Elevation:	
DP2BR:		Elevrc:	
Spatial Status:		Zone:	18
Code OB:		East83:	458390.80
Code OB Desc:		North83:	5010562.00
Open Hole:		Org CS:	
Cluster Kind:		UTMRC:	5
Date Completed:	09/05/1961	UTMRC Desc:	margin of error : 100 m - 300 m
Remarks:		Location Method:	p5
Location Method Desc:	Original Pre1985 UTM Rel Code 5: margin of error : 100 m - 300 m		
Elevrc Desc:			
Location Source Date:			

Map Key	Number of Records	Direction/ Distance (m)	Elev/Diff (m)	Site	DB
Improvement Location Source:					
Improvement Location Method:					
Source Revision Comment:					
Supplier Comment:					
<u>Overburden and Bedrock</u>					
<u>Materials Interval</u>					
Formation ID:		931007055			
Layer:		1			
Color:					
General Color:					
Material 1:		05			
Material 1 Desc:		CLAY			
Material 2:		13			
Material 2 Desc:		BOULDERS			
Material 3:					
Material 3 Desc:					
Formation Top Depth:		0.0			
Formation End Depth:		36.0			
Formation End Depth UOM:		ft			
<u>Overburden and Bedrock</u>					
<u>Materials Interval</u>					
Formation ID:		931007056			
Layer:		2			
Color:		2			
General Color:		GREY			
Material 1:		15			
Material 1 Desc:		LIMESTONE			
Material 2:					
Material 2 Desc:					
Material 3:					
Material 3 Desc:					
Formation Top Depth:		36.0			
Formation End Depth:		48.0			
Formation End Depth UOM:		ft			
<u>Method of Construction & Well</u>					
<u>Use</u>					
Method Construction ID:		961507369			
Method Construction Code:		1			
Method Construction:		Cable Tool			
Other Method Construction:					
<u>Pipe Information</u>					
Pipe ID:		10577974			
Casing No:		1			
Comment:					
Alt Name:					
<u>Construction Record - Casing</u>					
Casing ID:		930051485			
Layer:		2			
Material:		4			
Open Hole or Material:		OPEN HOLE			
Depth From:					
Depth To:		48.0			

Map Key	Number of Records	Direction/ Distance (m)	Elev/Diff (m)	Site	DB
Casing Diameter:		4.0			
Casing Diameter UOM:		inch			
Casing Depth UOM:		ft			
<u>Construction Record - Casing</u>					
Casing ID:		930051484			
Layer:		1			
Material:		1			
Open Hole or Material:		STEEL			
Depth From:					
Depth To:		38.0			
Casing Diameter:		4.0			
Casing Diameter UOM:		inch			
Casing Depth UOM:		ft			
<u>Results of Well Yield Testing</u>					
Pumping Test Method Desc:		PUMP			
Pump Test ID:		991507369			
Pump Set At:					
Static Level:		21.0			
Final Level After Pumping:		24.0			
Recommended Pump Depth:		44.0			
Pumping Rate:		5.0			
Flowing Rate:					
Recommended Pump Rate:		5.0			
Levels UOM:		ft			
Rate UOM:		GPM			
Water State After Test Code:		1			
Water State After Test:		CLEAR			
Pumping Test Method:		1			
Pumping Duration HR:		1			
Pumping Duration MIN:		0			
Flowing:		No			
<u>Water Details</u>					
Water ID:		933461576			
Layer:		1			
Kind Code:		1			
Kind:		FRESH			
Water Found Depth:		48.0			
Water Found Depth UOM:		ft			

[16](#)

1 of 5

SE/152.7

93.9 / -0.72

American Iron & Metal LP / Fer & Metaux
 Americains S.E.C.
 6650 Bank ST
 Ottawa ON K0A 2P0

WDS

Approval No: R-007-4110227388
Mob Unit Cert No:
EBR Registry No:
Status: REGISTERED
Facility Type:
Record Type: EASR
Link Source: MOFA
Project Type: End-of-Life Vehicle Waste Disposal Sites
Application Status:
Issue Date: 2017-09-07
Input Date:
Date Received:

Total Area (ha):
Landfill Cap (m³):
Transfer Area (ha):
Transfer Cap (m³):
Transfer Cert No:
Inciner. Area (ha):
Inciner. Cap (t):
Process Area (m³):
Process Cap (m³/d):
Process Vol (m³):
Process Feed (m³):
Site Concession:

Map Key	Number of Records	Direction/ Distance (m)	Elev/Diff (m)	Site	DB			
Est Closure Date: Mobile Capacity: Mobile Units: Mobile Description: Prop City: Prop Postal: Prop Phone: Serial Link: Approval Type: Proponent: Prop Address: Proponent County/District: Full Address: Site Lot: Waste Class Code: Waste Class: Waste Type: Waste Type Other: Waste Description: Landfill Monitoring: Landfill Ctrl Type: Site Closing Description: Project Description: Municipalities Served: Approval Description: Other Approvals/Permits: PDF URL: PDF Site Location:				Site Region/County: SWP Area Name: MOE District: District Office: Latitude: Longitude: Geometry X: Geometry Y:	South Nation Ottawa 45.24388889 -75.525	EASR-End-of-Life Vehicle Waste Disposal Sites 6650 Bank ST	http://www.accessenvironment.ene.gov.on.ca/AEWeb/ae/ViewDocument.action?documentRefID=2042676	

16	2 of 5	SE/152.7	93.9 / -0.72	AMERICAN IRON & METAL COMPANY INC./LA COMPAGNIE AMERICAINE DE FER & METAUX INC. 6650 Bank ST Ottawa ON K0A 2P0	WDS		
Approval No: Mob Unit Cert No: EBR Registry No: Status: Facility Type: Record Type: Link Source: Project Type: Application Status: Issue Date: Input Date: Date Received: Est Closure Date: Mobile Capacity: Mobile Units: Mobile Description: Prop City: Prop Postal: Prop Phone: Serial Link: Approval Type: Proponent: Prop Address: Proponent County/District: Full Address: Site Lot: Waste Class Code: Waste Class: Waste Type:				Total Area (ha): Landfill Cap (m³): Transfer Area (ha): Transfer Cap (m³): Transfer Cert No: Inciner. Area (ha): Inciner. Cap (t): Process Area (m³): Process Cap (m³/d): Process Vol (m³): Process Feed (m³): Site Concession: Site Region/County: SWP Area Name: MOE District: District Office: Latitude: Longitude: Geometry X: Geometry Y:	R-007-4110283336 REGISTERED EASR MOFA End-of-Life Vehicle Waste Disposal Sites 2017-11-16 South Nation Ottawa 45.24361111 -75.52611111	EASR-End-of-Life Vehicle Waste Disposal Sites 6650 Bank ST	

Map Key	Number of Records	Direction/ Distance (m)	Elev/Diff (m)	Site	DB
Waste Type Other: Waste Description: Landfill Monitoring: Landfill Ctrl Type: Site Closing Description: Project Description: Municipalities Served: Approval Description: Other Approvals/Permits: PDF URL: http://www.accessenvironment.ene.gov.on.ca/AEWeb/ae/ViewDocument.action?documentRefID=2046738 PDF Site Location:					

16	3 of 5	SE/152.7	93.9 / -0.72	American Iron & Metal Company Inc. 6650 Bank St 6638 Bank Street Ottawa ON H1E 2S4	ECA
Approval No: 9528-B2LRN8 Approval Date: 2018-07-31 Status: Approved Record Type: ECA Link Source: IDS SWP Area Name: Approval Type: ECA-INDUSTRIAL SEWAGE WORKS Project Type: INDUSTRIAL SEWAGE WORKS Business Name: American Iron & Metal Company Inc. Address: 6650 Bank St 6638 Bank Street Full Address: Full PDF Link: https://www.accessenvironment.ene.gov.on.ca/instruments/0877-AVWQ4T-14.pdf PDF Site Location:					
MOE District: City: Longitude: Latitude: Geometry X: Geometry Y:					

16	4 of 5	SE/152.7	93.9 / -0.72	American Iron & Metal Company Inc. 6650 Bank Street Ottawa CITY OF OTTAWA ON	EBR
EBR Registry No: 013-2675 Ministry Ref No: 0877-AVWQ4T Notice Type: Instrument Decision Notice Stage: Notice Date: August 07, 2018 Proposal Date: March 26, 2018 Year: 2018 Instrument Type: Environmental Compliance Approval (project type: sewage) - EPA Part II.1-sewage Off Instrument Name: Posted By: Company Name: American Iron & Metal Company Inc.(EPA Part II.1-sewage) - Environmental Compliance Approval (project type: sewage) Site Address: Location Other: Proponent Name: American Iron & Metal Company Inc. Proponent Address: 9100 Henri-Bourassa boulevard East Montreal Quebec Canada H1E 2S4 Comment Period: URL: http://www.ebr.gov.on.ca/ERS-WEB-External/displaynoticecontent.do?noticeId=MTM0OTYw&statusId=MjA2ODE2&language=en Site Location Details: 6650 Bank Street Ottawa CITY OF OTTAWA					
Decision Posted: Exception Posted: Section: Act 1: Act 2: Site Location Map:					

Map Key	Number of Records	Direction/ Distance (m)	Elev/Diff (m)	Site	DB
16	5 of 5	SE/152.7	93.9 / -0.72	6638-6650 Bank St Ottawa ON NA	SPL
Ref No:	4504-BVHUSE			Municipality No:	
Year:				Nature of Damage:	
Incident Dt:	11/19/2020			Discharger Report:	
Dt MOE Arvl on Scn:				Material Group:	2 - Minor Environment
MOE Reported Dt:	11/19/2020			Impact to Health:	
Dt Document Closed:	3/28/2021			Agency Involved:	
Site No:	5387-BMYFBK				
MOE Response:	No				
Site County/District:	NA				
Site Geo Ref Meth:	NA				
Site District Office:	Ottawa				
Nearest Watercourse:					
Site Name:	Kenny U-Pull				
Site Address:	6638-6650 Bank St				
Site Region:	Eastern				
Site Municipality:	Ottawa				
Site Lot:					
Site Conc:	NA				
Site Geo Ref Accu:	NA				
Site Map Datum:	NA				
Northing:	NA				
Easting:	NA				
Incident Cause:					
Incident Preceding Spill:	Overflow/Surcharge				
Environment Impact:					
Health Env Consequence:					
Nature of Impact:					
Contaminant Qty:	300 L				
System Facility Address:					
Client Name:					
Client Type:					
Source Type:	Truck - Transport/Hauling				
Contaminant Code:	46				
Contaminant Name:	USED MOTOR OIL				
Contaminant Limit 1:					
Contam Limit Freq 1:					
Contaminant UN No 1:	1993				
Receiving Medium:	Land				
Incident Reason:	Operator/Human Error				
Incident Summary:	GFL: 300L used motor oil to ground, contained, cleaning				
Activity Preceding Spill:					
Property 2nd Watershed:					
Property Tertiary Watershed:					
Sector Type:	Miscellaneous Communal				
SAC Action Class:					
Call Report Locatn Geodata:					
17	1 of 1	NNE/161.8	93.3 / -1.28	6559 Bank St lot 12 con 6 Ottawa ON	WWIS
Well ID:	7378334			Flowing (Y/N):	
Construction Date:				Flow Rate:	
Use 1st:				Data Entry Status:	
Use 2nd:				Data Src:	
Final Well Status:				Date Received:	01/19/2021
Water Type:				Selected Flag:	TRUE
Casing Material:				Abandonment Rec:	Yes
Audit No:	Z334226			Contractor:	7659
Tag:				Form Version:	7
Constructn Method:				Owner:	

Map Key	Number of Records	Direction/ Distance (m)	Elev/Diff (m)	Site	DB
Elevation (m):				County:	OTTAWA-CARLETON
Elevatn Reliabilty:				Lot:	012
Depth to Bedrock:				Concession:	06
Well Depth:				Concession Name:	CON
Overburden/Bedrock:				Easting NAD83:	
Pump Rate:				Northing NAD83:	
Static Water Level:				Zone:	
Clear/Cloudy:				UTM Reliability:	
Municipality:		OSGOODE TOWNSHIP			
Site Info:					

Additional Detail(s) (Map)

Bore Hole ID:	1008630536	Tag No:	
Depth M:		Contractor:	7659
Year Completed:	2020	Latitude:	45.2479908647504
Well Completed Dt:	07/30/2020	Longitude:	-75.5275595097402
Audit No:	Z334226	Y:	45.2479908577709
Path:		X:	-75.5275593482717

Bore Hole Information

Bore Hole ID:	1008630536	Elevation:	
DP2BR:		Elevrc:	
Spatial Status:		Zone:	18
Code OB:		East83:	458600.00
Code OB Desc:		North83:	5010635.00
Open Hole:		Org CS:	UTM83
Cluster Kind:		UTMRC:	4
Date Completed:	07/30/2020	UTMRC Desc:	margin of error : 30 m - 100 m
Remarks:		Location Method:	wwr
Location Method Desc:	on Water Well Record		
Elevrc Desc:			
Location Source Date:			
Improvement Location Source:			
Improvement Location Method:			
Source Revision Comment:			
Supplier Comment:			

Pipe Information

Pipe ID:	1009757628
Casing No:	0
Comment:	
Alt Name:	

Results of Well Yield Testing

Pumping Test Method Desc:	
Pump Test ID:	1009761077
Pump Set At:	
Static Level:	
Final Level After Pumping:	
Recommended Pump Depth:	
Pumping Rate:	
Flowing Rate:	
Recommended Pump Rate:	
Levels UOM:	ft
Rate UOM:	GPM
Water State After Test Code:	
Water State After Test:	
Pumping Test Method:	0

Map Key	Number of Records	Direction/ Distance (m)	Elev/Diff (m)	Site	DB
Pumping Duration HR:					
Pumping Duration MIN:					
Flowing: No					

18	1 of 1	N/165.2	93.4 / -1.16	lot 12 con 6 ON	WWIS
--------------------	--------	---------	--------------	--------------------	------

Well ID:	1507370	Flowing (Y/N):	
Construction Date:		Flow Rate:	
Use 1st:	Domestic	Data Entry Status:	
Use 2nd:	0	Data Src:	1
Final Well Status:	Water Supply	Date Received:	09/05/1962
Water Type:		Selected Flag:	TRUE
Casing Material:		Abandonment Rec:	
Audit No:		Contractor:	1503
Tag:		Form Version:	1
Constructn Method:		Owner:	
Elevation (m):		County:	OTTAWA-CARLETON
Elevatn Reliabilty:		Lot:	012
Depth to Bedrock:		Concession:	06
Well Depth:		Concession Name:	CON
Overburden/Bedrock:		Easting NAD83:	
Pump Rate:		Northing NAD83:	
Static Water Level:		Zone:	
Clear/Cloudy:		UTM Reliability:	
Municipality:	OSGOODE TOWNSHIP		
Site Info:			

PDF URL (Map): https://d2khazk8e83rdv.cloudfront.net/moe_mapping/downloads/2Water/Wells_pdfs/150\1507370.pdf

Additional Detail(s) (Map)

Well Completed Date:	07/05/1962
Year Completed:	1962
Depth (m):	19.812
Latitude:	45.2479574253761
Longitude:	-75.5289507334309
X:	-75.52895057138906
Y:	45.24795741769216
Path:	150\1507370.pdf

Bore Hole Information

Bore Hole ID:	10029405	Elevation:	
DP2BR:		Elevrc:	
Spatial Status:		Zone:	18
Code OB:		East83:	458490.80
Code OB Desc:		North83:	5010632.00
Open Hole:		Org CS:	
Cluster Kind:		UTMRC:	5
Date Completed:	07/05/1962	UTMRC Desc:	margin of error : 100 m - 300 m
Remarks:		Location Method:	p5
Location Method Desc:	Original Pre1985 UTM Rel Code 5: margin of error : 100 m - 300 m		
Elevrc Desc:			
Location Source Date:			
Improvement Location Source:			
Improvement Location Method:			
Source Revision Comment:			
Supplier Comment:			

**Overburden and Bedrock
Materials Interval**

Map Key	Number of Records	Direction/ Distance (m)	Elev/Diff (m)	Site	DB
Formation ID:		931007059			
Layer:		3			
Color:		3			
General Color:		BLUE			
Material 1:		15			
Material 1 Desc:		LIMESTONE			
Material 2:					
Material 2 Desc:					
Material 3:					
Material 3 Desc:					
Formation Top Depth:		4.0			
Formation End Depth:		65.0			
Formation End Depth UOM:		ft			
<u>Overburden and Bedrock</u>					
<u>Materials Interval</u>					
Formation ID:		931007057			
Layer:		1			
Color:					
General Color:					
Material 1:		02			
Material 1 Desc:		TOPSOIL			
Material 2:					
Material 2 Desc:					
Material 3:					
Material 3 Desc:					
Formation Top Depth:		0.0			
Formation End Depth:		1.0			
Formation End Depth UOM:		ft			
<u>Overburden and Bedrock</u>					
<u>Materials Interval</u>					
Formation ID:		931007058			
Layer:		2			
Color:					
General Color:					
Material 1:		09			
Material 1 Desc:		MEDIUM SAND			
Material 2:		13			
Material 2 Desc:		BOULDERS			
Material 3:					
Material 3 Desc:					
Formation Top Depth:		1.0			
Formation End Depth:		4.0			
Formation End Depth UOM:		ft			
<u>Method of Construction & Well</u>					
<u>Use</u>					
Method Construction ID:		961507370			
Method Construction Code:		1			
Method Construction:		Cable Tool			
Other Method Construction:					
<u>Pipe Information</u>					
Pipe ID:		10577975			
Casing No:		1			
Comment:					

<i>Map Key</i>	<i>Number of Records</i>	<i>Direction/ Distance (m)</i>	<i>Elev/Diff (m)</i>	<i>Site</i>	<i>DB</i>
----------------	--------------------------	--------------------------------	----------------------	-------------	-----------

Alt Name:

Construction Record - Casing

Casing ID: 930051486
Layer: 1
Material: 1
Open Hole or Material: STEEL
Depth From:
Depth To: 18.0
Casing Diameter: 5.0
Casing Diameter UOM: inch
Casing Depth UOM: ft

Construction Record - Casing

Casing ID: 930051487
Layer: 2
Material: 4
Open Hole or Material: OPEN HOLE
Depth From:
Depth To: 65.0
Casing Diameter: 5.0
Casing Diameter UOM: inch
Casing Depth UOM: ft

Results of Well Yield Testing

Pumping Test Method Desc: PUMP
Pump Test ID: 991507370
Pump Set At:
Static Level: 15.0
Final Level After Pumping: 65.0
Recommended Pump Depth: 60.0
Pumping Rate: 1.0
Flowing Rate:
Recommended Pump Rate: 1.0
Levels UOM: ft
Rate UOM: GPM
Water State After Test Code: 2
Water State After Test: CLOUDY
Pumping Test Method: 1
Pumping Duration HR: 0
Pumping Duration MIN: 30
Flowing: No

Water Details

Water ID: 933461577
Layer: 1
Kind Code: 1
Kind: FRESH
Water Found Depth: 45.0
Water Found Depth UOM: ft

Water Details

Water ID: 933461578
Layer: 2
Kind Code: 1
Kind: FRESH
Water Found Depth: 60.0

Map Key	Number of Records	Direction/ Distance (m)	Elev/Diff (m)	Site	DB
Water Found Depth UOM:		ft			
19	1 of 1	NNW/171.0	93.5 / -1.12	ABLOOM LANDSCAPE CONTRACTOR INC. 6547 BANK STREET METCALFE ON K0A 2P0	GEN
Generator No:		ON8835295			
SIC Code:		561730			
SIC Description:		Landscaping Services			
Approval Years:		06			
PO Box No:					
Country:					
Status:					
Co Admin:					
Choice of Contact:					
Phone No Admin:					
Contaminated Facility:					
MHSW Facility:					
<u>Detail(s)</u>					
Waste Class:		252			
Waste Class Name:		WASTE OILS & LUBRICANTS			
Waste Class:		213			
Waste Class Name:		PETROLEUM DISTILLATES			

20	1 of 1	E/190.9	92.7 / -1.85	lot 13 con 6 ON	WWIS
Well ID:		1513850		Flowing (Y/N):	
Construction Date:				Flow Rate:	
Use 1st:		Domestic		Data Entry Status:	
Use 2nd:		0		Data Src:	
Final Well Status:		Water Supply		1	
Water Type:				Date Received:	
Casing Material:				02/11/1974	
Audit No:				Selected Flag:	
Tag:				TRUE	
Constructn Method:				Abandonment Rec:	
Elevation (m):				1703	
Elevatn Reliability:				Contractor:	
Depth to Bedrock:				1	
Well Depth:				Form Version:	
Overburden/Bedrock:				Owner:	
Pump Rate:				County:	
Static Water Level:				OTTAWA-CARLETON	
Clear/Cloudy:				Lot:	
Municipality:		OSGOODE TOWNSHIP		013	
Site Info:				Concession:	
				06	
				Concession Name:	
				CON	
				Easting NAD83:	
				Northing NAD83:	
				Zone:	
				UTM Reliability:	
PDF URL (Map):		https://d2khazk8e83rdv.cloudfront.net/moe_mapping/downloads/2Water/Wells_pdfs/151\1513850.pdf			
<u>Additional Detail(s) (Map)</u>					
Well Completed Date:		08/02/1973			
Year Completed:		1973			
Depth (m):		15.8496			
Latitude:		45.244796025701			
Longitude:		-75.5234931858542			
X:		-75.52349302424224			
Y:		45.244796018810746			
Path:		151\1513850.pdf			

Map Key	Number of Records	Direction/ Distance (m)	Elev/Diff (m)	Site	DB
---------	-------------------	----------------------------	------------------	------	----

Bore Hole Information

Bore Hole ID:	10035832	Elevation:	
DP2BR:		Elevrc:	
Spatial Status:		Zone:	18
Code OB:		East83:	458916.80
Code OB Desc:		North83:	5010278.00
Open Hole:		Org CS:	
Cluster Kind:		UTMRC:	4
Date Completed:	08/02/1973	UTMRC Desc:	margin of error : 30 m - 100 m
Remarks:		Location Method:	p4
Location Method Desc:	Original Pre1985 UTM Rel Code 4: margin of error : 30 m - 100 m		
Elevrc Desc:			
Location Source Date:			
Improvement Location Source:			
Improvement Location Method:			
Source Revision Comment:			
Supplier Comment:			

Overburden and Bedrock

Materials Interval

Formation ID:	931024644
Layer:	1
Color:	6
General Color:	BROWN
Material 1:	02
Material 1 Desc:	TOPSOIL
Material 2:	
Material 2 Desc:	
Material 3:	
Material 3 Desc:	
Formation Top Depth:	0.0
Formation End Depth:	9.0
Formation End Depth UOM:	ft

Overburden and Bedrock

Materials Interval

Formation ID:	931024645
Layer:	2
Color:	3
General Color:	BLUE
Material 1:	15
Material 1 Desc:	LIMESTONE
Material 2:	
Material 2 Desc:	
Material 3:	
Material 3 Desc:	
Formation Top Depth:	9.0
Formation End Depth:	52.0
Formation End Depth UOM:	ft

Method of Construction & Well

Use

Method Construction ID:	961513850
Method Construction Code:	7
Method Construction:	Diamond
Other Method Construction:	

<i>Map Key</i>	<i>Number of Records</i>	<i>Direction/ Distance (m)</i>	<i>Elev/Diff (m)</i>	<i>Site</i>	<i>DB</i>
<u>Pipe Information</u>					
<i>Pipe ID:</i>		10584402			
<i>Casing No:</i>		1			
<i>Comment:</i>					
<i>Alt Name:</i>					
<u>Construction Record - Casing</u>					
<i>Casing ID:</i>		930063351			
<i>Layer:</i>		1			
<i>Material:</i>		2			
<i>Open Hole or Material:</i>		GALVANIZED			
<i>Depth From:</i>					
<i>Depth To:</i>		10.0			
<i>Casing Diameter:</i>		2.0			
<i>Casing Diameter UOM:</i>		inch			
<i>Casing Depth UOM:</i>		ft			
<u>Results of Well Yield Testing</u>					
<i>Pumping Test Method Desc:</i>		PUMP			
<i>Pump Test ID:</i>		991513850			
<i>Pump Set At:</i>					
<i>Static Level:</i>		9.0			
<i>Final Level After Pumping:</i>		9.0			
<i>Recommended Pump Depth:</i>		35.0			
<i>Pumping Rate:</i>		10.0			
<i>Flowing Rate:</i>					
<i>Recommended Pump Rate:</i>		10.0			
<i>Levels UOM:</i>		ft			
<i>Rate UOM:</i>		GPM			
<i>Water State After Test Code:</i>		1			
<i>Water State After Test:</i>		CLEAR			
<i>Pumping Test Method:</i>		1			
<i>Pumping Duration HR:</i>		2			
<i>Pumping Duration MIN:</i>		0			
<i>Flowing:</i>		No			
<u>Draw Down & Recovery</u>					
<i>Pump Test Detail ID:</i>		934641277			
<i>Test Type:</i>		Draw Down			
<i>Test Duration:</i>		45			
<i>Test Level:</i>		9.0			
<i>Test Level UOM:</i>		ft			
<u>Draw Down & Recovery</u>					
<i>Pump Test Detail ID:</i>		934898748			
<i>Test Type:</i>		Draw Down			
<i>Test Duration:</i>		60			
<i>Test Level:</i>		9.0			
<i>Test Level UOM:</i>		ft			
<u>Draw Down & Recovery</u>					
<i>Pump Test Detail ID:</i>		934099628			
<i>Test Type:</i>		Draw Down			
<i>Test Duration:</i>		15			
<i>Test Level:</i>		9.0			
<i>Test Level UOM:</i>		ft			

Map Key	Number of Records	Direction/ Distance (m)	Elev/Diff (m)	Site	DB
---------	-------------------	----------------------------	------------------	------	----

Draw Down & Recovery

Pump Test Detail ID: 934380285
Test Type: Draw Down
Test Duration: 30
Test Level: 9.0
Test Level UOM: ft

Water Details

Water ID: 933469587
Layer: 1
Kind Code: 1
Kind: FRESH
Water Found Depth: 52.0
Water Found Depth UOM: ft

[21](#) 1 of 1 **SW/195.1** **93.9 / -0.71** **lot 13 con 6
ON** **WWIS**

Well ID: 1507373	Flowing (Y/N):
Construction Date:	Flow Rate:
Use 1st: Commerical	Data Entry Status:
Use 2nd: 0	Data Src: 1
Final Well Status: Water Supply	Date Received: 02/14/1966
Water Type:	Selected Flag: TRUE
Casing Material:	Abandonment Rec:
Audit No:	Contractor: 1503
Tag:	Form Version: 1
Constructn Method:	Owner:
Elevation (m):	County: OTTAWA-CARLETON
Elevatn Reliability:	Lot: 013
Depth to Bedrock:	Concession: 06
Well Depth:	Concession Name: CON
Overburden/Bedrock:	Easting NAD83:
Pump Rate:	Northing NAD83:
Static Water Level:	Zone:
Clear/Cloudy:	UTM Reliability:
Municipality: OSGOODE TOWNSHIP	
Site Info:	

PDF URL (Map): https://d2khazk8e83rdv.cloudfront.net/moe_mapping/downloads/2Water/Wells_pdfs/150\1507373.pdf

Additional Detail(s) (Map)

Well Completed Date: 12/07/1965
Year Completed: 1965
Depth (m): 18.288
Latitude: 45.2426372853595
Longitude: -75.5309400479738
X: -75.53093988677779
Y: 45.242637277346844
Path: 150\1507373.pdf

Bore Hole Information

Bore Hole ID: 10029408	Elevation:
DP2BR:	Elevrc:
Spatial Status:	Zone: 18
Code OB:	East83: 458330.80
Code OB Desc:	North83: 5010042.00

Map Key	Number of Records	Direction/ Distance (m)	Elev/Diff (m)	Site	DB
---------	-------------------	----------------------------	------------------	------	----

Open Hole:
Cluster Kind:
Date Completed: 12/07/1965
Remarks:
Location Method Desc: Original Pre1985 UTM Rel Code 5: margin of error : 100 m - 300 m
Elevrc Desc:
Location Source Date:
Improvement Location Source:
Improvement Location Method:
Source Revision Comment:
Supplier Comment:

Org CS:
UTMRC: 5
UTMRC Desc: margin of error : 100 m - 300 m
Location Method: p5

Overburden and Bedrock
Materials Interval

Formation ID: 931007065
Layer: 2
Color:
General Color:
Material 1: 15
Material 1 Desc: LIMESTONE
Material 2:
Material 2 Desc:
Material 3:
Material 3 Desc:
Formation Top Depth: 13.0
Formation End Depth: 60.0
Formation End Depth UOM: ft

Overburden and Bedrock
Materials Interval

Formation ID: 931007064
Layer: 1
Color:
General Color:
Material 1: 14
Material 1 Desc: HARDPAN
Material 2: 13
Material 2 Desc: BOULDERS
Material 3:
Material 3 Desc:
Formation Top Depth: 0.0
Formation End Depth: 13.0
Formation End Depth UOM: ft

Method of Construction & Well
Use

Method Construction ID: 961507373
Method Construction Code: 1
Method Construction: Cable Tool
Other Method Construction:

Pipe Information

Pipe ID: 10577978
Casing No: 1
Comment:
Alt Name:

Construction Record - Casing

Map Key	Number of Records	Direction/ Distance (m)	Elev/Diff (m)	Site	DB
---------	-------------------	----------------------------	------------------	------	----

Casing ID: 930051494
Layer: 2
Material: 4
Open Hole or Material: OPEN HOLE
Depth From:
Depth To: 60.0
Casing Diameter: 5.0
Casing Diameter UOM: inch
Casing Depth UOM: ft

Construction Record - Casing

Casing ID: 930051493
Layer: 1
Material: 1
Open Hole or Material: STEEL
Depth From:
Depth To: 20.0
Casing Diameter: 5.0
Casing Diameter UOM: inch
Casing Depth UOM: ft

Results of Well Yield Testing

Pumping Test Method Desc: PUMP
Pump Test ID: 991507373
Pump Set At:
Static Level: 13.0
Final Level After Pumping: 15.0
Recommended Pump Depth: 40.0
Pumping Rate: 30.0
Flowing Rate:
Recommended Pump Rate: 5.0
Levels UOM: ft
Rate UOM: GPM
Water State After Test Code: 2
Water State After Test: CLOUDY
Pumping Test Method: 1
Pumping Duration HR: 1
Pumping Duration MIN: 0
Flowing: No

Water Details

Water ID: 933461581
Layer: 1
Kind Code: 1
Kind: FRESH
Water Found Depth: 58.0
Water Found Depth UOM: ft

22	1 of 1	NNW/201.7	93.5 / -1.05	lot 12 con 6 ON	WWIS
--------------------	--------	-----------	--------------	--------------------	------

Well ID: 1516212 Construction Date: Use 1st: Domestic Use 2nd: 0 Final Well Status: Water Supply Water Type: Casing Material:	Flowing (Y/N): Flow Rate: Data Entry Status: Data Src: 1 Date Received: 10/04/1977 Selected Flag: TRUE Abandonment Rec:
--	--

Map Key	Number of Records	Direction/ Distance (m)	Elev/Diff (m)	Site	DB
Audit No:				Contractor:	1558
Tag:				Form Version:	1
Constructn Method:				Owner:	
Elevation (m):				County:	OTTAWA-CARLETON
Elevatn Reliability:				Lot:	012
Depth to Bedrock:				Concession:	06
Well Depth:				Concession Name:	CON
Overburden/Bedrock:				Easting NAD83:	
Pump Rate:				Northing NAD83:	
Static Water Level:				Zone:	
Clear/Cloudy:				UTM Reliability:	
Municipality:		OSGOODE TOWNSHIP			
Site Info:					
PDF URL (Map):		https://d2khazk8e83rdv.cloudfront.net/moe_mapping/downloads/2Water/Wells_pdfs/151\1516212.pdf			

Additional Detail(s) (Map)

Well Completed Date: 09/07/1977
Year Completed: 1977
Depth (m): 53.34
Latitude: 45.248043893434
Longitude: -75.5297161158458
X: -75.52971595461499
Y: 45.24804388555166
Path: 151\1516212.pdf

Bore Hole Information

Bore Hole ID: 10038142
DP2BR:
Spatial Status:
Code OB:
Code OB Desc:
Open Hole:
Cluster Kind:
Date Completed: 09/07/1977
Remarks:
Location Method Desc: Original Pre1985 UTM Rel Code 4: margin of error : 30 m - 100 m
Elevrc Desc:
Location Source Date:
Improvement Location Source:
Improvement Location Method:
Source Revision Comment:
Supplier Comment:

Elevation:
Elevrc:
Zone: 18
East83: 458430.80
North83: 5010642.00
Org CS:
UTMRC: 4
UTMRC Desc: margin of error : 30 m - 100 m
Location Method: p4

Overburden and Bedrock

Materials Interval

Formation ID: 931031451
Layer: 2
Color: 2
General Color: GREY
Material 1: 15
Material 1 Desc: LIMESTONE
Material 2: 71
Material 2 Desc: FRACTURED
Material 3:
Material 3 Desc:
Formation Top Depth: 3.0
Formation End Depth: 9.0
Formation End Depth UOM: ft

Map Key	Number of Records	Direction/ Distance (m)	Elev/Diff (m)	Site	DB
<u>Overburden and Bedrock</u>					
<u>Materials Interval</u>					
Formation ID:		931031452			
Layer:		3			
Color:		2			
General Color:		GREY			
Material 1:		15			
Material 1 Desc:		LIMESTONE			
Material 2:					
Material 2 Desc:					
Material 3:					
Material 3 Desc:					
Formation Top Depth:		9.0			
Formation End Depth:		175.0			
Formation End Depth UOM:		ft			
<u>Overburden and Bedrock</u>					
<u>Materials Interval</u>					
Formation ID:		931031450			
Layer:		1			
Color:		6			
General Color:		BROWN			
Material 1:		28			
Material 1 Desc:		SAND			
Material 2:		11			
Material 2 Desc:		GRAVEL			
Material 3:		79			
Material 3 Desc:		PACKED			
Formation Top Depth:		0.0			
Formation End Depth:		3.0			
Formation End Depth UOM:		ft			
<u>Method of Construction & Well</u>					
<u>Use</u>					
Method Construction ID:		961516212			
Method Construction Code:		5			
Method Construction:		Air Percussion			
Other Method Construction:					
<u>Pipe Information</u>					
Pipe ID:		10586712			
Casing No:		1			
Comment:					
Alt Name:					
<u>Construction Record - Casing</u>					
Casing ID:		930067120			
Layer:		1			
Material:		1			
Open Hole or Material:		STEEL			
Depth From:					
Depth To:		21.0			
Casing Diameter:		6.0			
Casing Diameter UOM:		inch			
Casing Depth UOM:		ft			

Map Key	Number of Records	Direction/ Distance (m)	Elev/Diff (m)	Site	DB
<u>Construction Record - Casing</u>					
Casing ID:		930067121			
Layer:		2			
Material:		4			
Open Hole or Material:		OPEN HOLE			
Depth From:					
Depth To:		175.0			
Casing Diameter:		6.0			
Casing Diameter UOM:		inch			
Casing Depth UOM:		ft			
<u>Results of Well Yield Testing</u>					
Pumping Test Method Desc:		PUMP			
Pump Test ID:		991516212			
Pump Set At:					
Static Level:		30.0			
Final Level After Pumping:		90.0			
Recommended Pump Depth:					
Pumping Rate:		2.0			
Flowing Rate:					
Recommended Pump Rate:		5.0			
Levels UOM:		ft			
Rate UOM:		GPM			
Water State After Test Code:		1			
Water State After Test:		CLEAR			
Pumping Test Method:		1			
Pumping Duration HR:		0			
Pumping Duration MIN:		30			
Flowing:		No			
<u>Draw Down & Recovery</u>					
Pump Test Detail ID:		934101738			
Test Type:		Draw Down			
Test Duration:		15			
Test Level:		90.0			
Test Level UOM:		ft			
<u>Draw Down & Recovery</u>					
Pump Test Detail ID:		934379772			
Test Type:		Draw Down			
Test Duration:		30			
Test Level:		90.0			
Test Level UOM:		ft			
<u>Draw Down & Recovery</u>					
Pump Test Detail ID:		934898768			
Test Type:		Draw Down			
Test Duration:		60			
Test Level:		90.0			
Test Level UOM:		ft			
<u>Draw Down & Recovery</u>					
Pump Test Detail ID:		934640866			
Test Type:		Draw Down			
Test Duration:		45			
Test Level:		90.0			

Map Key	Number of Records	Direction/ Distance (m)	Elev/Diff (m)	Site	DB
Test Level UOM:		ft			
<u>Water Details</u>					
Water ID:	933472467				
Layer:	1				
Kind Code:	1				
Kind:	FRESH				
Water Found Depth:	173.0				
Water Found Depth UOM:	ft				

23	1 of 1	WSW/202.5	94.9 / 0.29	7399 MARCELLA DRIVE lot 13 con 5 GREELY ON	WWIS
Well ID:	1534573			Flowing (Y/N):	
Construction Date:				Flow Rate:	
Use 1st:	Not Used			Data Entry Status:	
Use 2nd:				Data Src:	
Final Well Status:	Abandoned-Other			Date Received:	03/25/2004
Water Type:				Selected Flag:	TRUE
Casing Material:				Abandonment Rec:	
Audit No:	Z07054			Contractor:	1558
Tag:				Form Version:	3
Constructn Method:				Owner:	
Elevation (m):				County:	OTTAWA-CARLETON
Elevatn Reliability:				Lot:	013
Depth to Bedrock:				Concession:	05
Well Depth:				Concession Name:	CON
Overburden/Bedrock:				Easting NAD83:	
Pump Rate:				Northing NAD83:	
Static Water Level:				Zone:	
Clear/Cloudy:				UTM Reliability:	
Municipality:	OSGOODE TOWNSHIP				
Site Info:					
PDF URL (Map):	https://d2khazk8e83rdv.cloudfront.net/moe_mapping/downloads/2Water/Wells_pdfs/153\1534573.pdf				

Additional Detail(s) (Map)

Well Completed Date:	02/04/2004
Year Completed:	2004
Depth (m):	
Latitude:	45.2434232903863
Longitude:	-75.5322572434298
X:	-75.53225708148537
Y:	45.24342328261947
Path:	153\1534573.pdf

Bore Hole Information

Bore Hole ID:	11104843	Elevation:	
DP2BR:		Elevrc:	
Spatial Status:		Zone:	18
Code OB:		East83:	458228.00
Code OB Desc:		North83:	5010130.00
Open Hole:		Org CS:	UTM83
Cluster Kind:		UTMRC:	5
Date Completed:	02/04/2004	UTMRC Desc:	margin of error : 100 m - 300 m
Remarks:		Location Method:	wwr
Location Method Desc:	on Water Well Record		
Elevrc Desc:			
Location Source Date:			

Map Key	Number of Records	Direction/ Distance (m)	Elev/Diff (m)	Site	DB
Improvement Location Source: Improvement Location Method: Source Revision Comment: Supplier Comment:					
<u>Method of Construction & Well Use</u>					
Method Construction ID: 961534573 Method Construction Code: 0 Method Construction: Not Known Other Method Construction:					
<u>Pipe Information</u>					
Pipe ID: 11109296 Casing No: 1 Comment: Alt Name:					
24	1 of 2	SE/204.5	93.9 / -0.71	Waste Care Services 6662 Bank St. Ottawa ON K4M 1B2	GEN
Generator No: ON4257049 SIC Code: SIC Description: Approval Years: 02,03,04 PO Box No: Country: Status: Co Admin: Choice of Contact: Phone No Admin: Contaminated Facility: MHSW Facility:					
<u>Detail(s)</u>					
Waste Class: 251 Waste Class Name: OIL SKIMMINGS & SLUDGES					
24	2 of 2	SE/204.5	93.9 / -0.71	olympic drilling ltd. 6662 bank st metcalfe ON K0A 2P0	GEN
Generator No: ON8448330 SIC Code: 213117 SIC Description: Contract Drilling (except Oil and Gas) Approval Years: 04 PO Box No: Country: Status: Co Admin: Choice of Contact: Phone No Admin: Contaminated Facility: MHSW Facility:					
25	1 of 1	WSW/204.8	93.8 / -0.79	7399 Marcella Drive Ottawa ON	SPL

Map Key	Number of Records	Direction/ Distance (m)	Elev/Diff (m)	Site	DB
Ref No:	6613-A3HQ3R			Municipality No:	
Year:				Nature of Damage:	
Incident Dt:	10/21/2015			Discharger Report:	
Dt MOE Arvl on Scn:				Material Group:	
MOE Reported Dt:	10/21/2015			Impact to Health:	
Dt Document Closed:				Agency Involved:	
Site No:	NA				
MOE Response:	No				
Site County/District:					
Site Geo Ref Meth:					
Site District Office:					
Nearest Watercourse:					
Site Name:	Line Strike<UNOFFICIAL>				
Site Address:	7399 Marcella Drive				
Site Region:					
Site Municipality:	Ottawa				
Site Lot:					
Site Conc:					
Site Geo Ref Accu:					
Site Map Datum:					
Northing:					
Easting:					
Incident Cause:					
Incident Preceding Spill:					
Environment Impact:					
Health Env Consequence:					
Nature of Impact:					
Contaminant Qty:	0 other - see incident description				
System Facility Address:					
Client Name:					
Client Type:					
Source Type:					
Contaminant Code:	35				
Contaminant Name:	NATURAL GAS (METHANE)				
Contaminant Limit 1:					
Contam Limit Freq 1:					
Contaminant UN No 1:					
Receiving Medium:					
Incident Reason:	Operator/Human Error				
Incident Summary:	TSSA: 1/2" pl service, made safe.				
Activity Preceding Spill:					
Property 2nd Watershed:					
Property Tertiary Watershed:					
Sector Type:	Unknown / N/A				
SAC Action Class:	TSSA - Fuel Safety Branch - Hydrocarbon Fuel Release/Spill				
Call Report Locatn Geodata:					

26

1 of 1

WSW/208.7

94.9 / 0.28

7399 MARCELLA DRIVE lot 13 con 5
GREELY ON

WWIS

Well ID:	1534570	Flowing (Y/N):	
Construction Date:		Flow Rate:	
Use 1st:	Domestic	Data Entry Status:	
Use 2nd:		Data Src:	
Final Well Status:	Water Supply	Date Received:	03/25/2004
Water Type:		Selected Flag:	TRUE
Casing Material:		Abandonment Rec:	
Audit No:	Z07053	Contractor:	1558
Tag:	A006908	Form Version:	3
Constructn Method:		Owner:	
Elevation (m):		County:	OTTAWA-CARLETON
Elevatn Reliabilty:		Lot:	013
Depth to Bedrock:		Concession:	05

Map Key	Number of Records	Direction/ Distance (m)	Elev/Diff (m)	Site	DB
Well Depth: Overburden/Bedrock: Pump Rate: Static Water Level: Clear/Cloudy: Municipality: Site Info:		OSGOODE TOWNSHIP		Concession Name: CON Easting NAD83: Northing NAD83: Zone: UTM Reliability:	
PDF URL (Map):		https://d2khazk8e83rdv.cloudfront.net/moe_mapping/downloads/2Water/Wells_pdfs/153\1534570.pdf			

Additional Detail(s) (Map)

Well Completed Date: 02/04/2004
Year Completed: 2004
Depth (m): 57.91
Latitude: 45.2436550034771
Longitude: -75.5327563458193
X: -75.53275618437426
Y: 45.243654995454754
Path: 153\1534570.pdf

Bore Hole Information

Bore Hole ID:	11104840	Elevation:	
DP2BR:		Elevrc:	
Spatial Status:		Zone:	18
Code OB:		East83:	458189.00
Code OB Desc:		North83:	5010156.00
Open Hole:		Org CS:	UTM83
Cluster Kind:		UTMRC:	5
Date Completed:	02/04/2004	UTMRC Desc:	margin of error : 100 m - 300 m
Remarks:		Location Method:	wwr
Location Method Desc:	on Water Well Record		
Elevrc Desc:			
Location Source Date:			
Improvement Location Source:			
Improvement Location Method:			
Source Revision Comment:			
Supplier Comment:			

Overburden and Bedrock

Materials Interval

Formation ID: 932955093
Layer: 3
Color: 2
General Color: GREY
Material 1: 18
Material 1 Desc: SANDSTONE
Material 2:
Material 2 Desc:
Material 3:
Material 3 Desc:
Formation Top Depth: 42.66999816894531
Formation End Depth: 57.90999984741211
Formation End Depth UOM: m

Overburden and Bedrock

Materials Interval

Formation ID: 932955091
Layer: 1

<i>Map Key</i>	<i>Number of Records</i>	<i>Direction/ Distance (m)</i>	<i>Elev/Diff (m)</i>	<i>Site</i>	<i>DB</i>
<i>Color:</i>		6			
<i>General Color:</i>		BROWN			
<i>Material 1:</i>		02			
<i>Material 1 Desc:</i>		TOPSOIL			
<i>Material 2:</i>		71			
<i>Material 2 Desc:</i>		FRACTURED			
<i>Material 3:</i>		26			
<i>Material 3 Desc:</i>		ROCK			
<i>Formation Top Depth:</i>		0.0			
<i>Formation End Depth:</i>		1.2100000381469727			
<i>Formation End Depth UOM:</i>		m			
<u>Overburden and Bedrock</u>					
<u>Materials Interval</u>					
<i>Formation ID:</i>		932955092			
<i>Layer:</i>		2			
<i>Color:</i>		2			
<i>General Color:</i>		GREY			
<i>Material 1:</i>		15			
<i>Material 1 Desc:</i>		LIMESTONE			
<i>Material 2:</i>					
<i>Material 2 Desc:</i>					
<i>Material 3:</i>					
<i>Material 3 Desc:</i>					
<i>Formation Top Depth:</i>		1.2100000381469727			
<i>Formation End Depth:</i>		42.66999816894531			
<i>Formation End Depth UOM:</i>		m			
<u>Annular Space/Abandonment</u>					
<u>Sealing Record</u>					
<i>Plug ID:</i>		933248692			
<i>Layer:</i>		1			
<i>Plug From:</i>		13.100000381469727			
<i>Plug To:</i>		0.0			
<i>Plug Depth UOM:</i>		m			
<u>Method of Construction & Well Use</u>					
<i>Method Construction ID:</i>		961534570			
<i>Method Construction Code:</i>		5			
<i>Method Construction:</i>		Air Percussion			
<i>Other Method Construction:</i>					
<u>Pipe Information</u>					
<i>Pipe ID:</i>		11109289			
<i>Casing No:</i>		1			
<i>Comment:</i>					
<i>Alt Name:</i>					
<u>Construction Record - Casing</u>					
<i>Casing ID:</i>		930837336			
<i>Layer:</i>		1			
<i>Material:</i>		1			
<i>Open Hole or Material:</i>		STEEL			
<i>Depth From:</i>		0.7599999904632568			
<i>Depth To:</i>		13.100000381469727			
<i>Casing Diameter:</i>		15.859999656677246			

Map Key	Number of Records	Direction/ Distance (m)	Elev/Diff (m)	Site	DB
Casing Diameter UOM:		cm			
Casing Depth UOM:		m			
<u>Construction Record - Casing</u>					
Casing ID:		930837337			
Layer:		2			
Material:		4			
Open Hole or Material:		OPEN HOLE			
Depth From:		13.100000381469727			
Depth To:		57.90999984741211			
Casing Diameter:					
Casing Diameter UOM:		cm			
Casing Depth UOM:		m			
<u>Results of Well Yield Testing</u>					
Pumping Test Method Desc:		PUMP			
Pump Test ID:		11117376			
Pump Set At:		30.479999542236328			
Static Level:		8.329999923706055			
Final Level After Pumping:		13.84000015258789			
Recommended Pump Depth:		30.479999542236328			
Pumping Rate:		54.599998474121094			
Flowing Rate:					
Recommended Pump Rate:		45.5			
Levels UOM:		m			
Rate UOM:		LPM			
Water State After Test Code:		1			
Water State After Test:		CLEAR			
Pumping Test Method:		1			
Pumping Duration HR:		3			
Pumping Duration MIN:		0			
Flowing:					
<u>Draw Down & Recovery</u>					
Pump Test Detail ID:		11123440			
Test Type:		Draw Down			
Test Duration:		1			
Test Level:		10.3100004196167			
Test Level UOM:		m			
<u>Draw Down & Recovery</u>					
Pump Test Detail ID:		11123441			
Test Type:		Draw Down			
Test Duration:		2			
Test Level:		11.229999542236328			
Test Level UOM:		m			
<u>Draw Down & Recovery</u>					
Pump Test Detail ID:		11123448			
Test Type:		Draw Down			
Test Duration:		25			
Test Level:		13.779999732971191			
Test Level UOM:		m			
<u>Draw Down & Recovery</u>					

Map Key	Number of Records	Direction/ Distance (m)	Elev/Diff (m)	Site	DB
Pump Test Detail ID:		11123458			
Test Type:		Recovery			
Test Duration:		10			
Test Level:		8.369999885559082			
Test Level UOM:		m			
<u>Draw Down & Recovery</u>					
Pump Test Detail ID:		11123457			
Test Type:		Recovery			
Test Duration:		5			
Test Level:		8.399999618530273			
Test Level UOM:		m			
<u>Draw Down & Recovery</u>					
Pump Test Detail ID:		11123447			
Test Type:		Draw Down			
Test Duration:		20			
Test Level:		13.770000457763672			
Test Level UOM:		m			
<u>Draw Down & Recovery</u>					
Pump Test Detail ID:		11123451			
Test Type:		Draw Down			
Test Duration:		50			
Test Level:		13.789999961853027			
Test Level UOM:		m			
<u>Draw Down & Recovery</u>					
Pump Test Detail ID:		11123452			
Test Type:		Draw Down			
Test Duration:		60			
Test Level:		13.819999694824219			
Test Level UOM:		m			
<u>Draw Down & Recovery</u>					
Pump Test Detail ID:		11123439			
Test Type:		Draw Down			
Test Duration:		0			
Test Level:		8.329999923706055			
Test Level UOM:		m			
<u>Draw Down & Recovery</u>					
Pump Test Detail ID:		11123442			
Test Type:		Draw Down			
Test Duration:		3			
Test Level:		11.880000114440918			
Test Level UOM:		m			
<u>Draw Down & Recovery</u>					
Pump Test Detail ID:		11123444			
Test Type:		Draw Down			
Test Duration:		5			
Test Level:		12.75			

<i>Map Key</i>	<i>Number of Records</i>	<i>Direction/ Distance (m)</i>	<i>Elev/Diff (m)</i>	<i>Site</i>	<i>DB</i>
<i>Test Level UOM:</i>		m			
<u><i>Draw Down & Recovery</i></u>					
<i>Pump Test Detail ID:</i>		11123465			
<i>Test Type:</i>		Recovery			
<i>Test Duration:</i>		60			
<i>Test Level:</i>		8.350000381469727			
<i>Test Level UOM:</i>		m			
<u><i>Draw Down & Recovery</i></u>					
<i>Pump Test Detail ID:</i>		11123456			
<i>Test Type:</i>		Recovery			
<i>Test Duration:</i>		4			
<i>Test Level:</i>		8.399999618530273			
<i>Test Level UOM:</i>		m			
<u><i>Draw Down & Recovery</i></u>					
<i>Pump Test Detail ID:</i>		11123461			
<i>Test Type:</i>		Recovery			
<i>Test Duration:</i>		25			
<i>Test Level:</i>		8.359999656677246			
<i>Test Level UOM:</i>		m			
<u><i>Draw Down & Recovery</i></u>					
<i>Pump Test Detail ID:</i>		11123443			
<i>Test Type:</i>		Draw Down			
<i>Test Duration:</i>		4			
<i>Test Level:</i>		12.390000343322754			
<i>Test Level UOM:</i>		m			
<u><i>Draw Down & Recovery</i></u>					
<i>Pump Test Detail ID:</i>		11123445			
<i>Test Type:</i>		Draw Down			
<i>Test Duration:</i>		10			
<i>Test Level:</i>		13.510000228881836			
<i>Test Level UOM:</i>		m			
<u><i>Draw Down & Recovery</i></u>					
<i>Pump Test Detail ID:</i>		11123455			
<i>Test Type:</i>		Recovery			
<i>Test Duration:</i>		3			
<i>Test Level:</i>		8.4399995803833			
<i>Test Level UOM:</i>		m			
<u><i>Draw Down & Recovery</i></u>					
<i>Pump Test Detail ID:</i>		11123446			
<i>Test Type:</i>		Draw Down			
<i>Test Duration:</i>		15			
<i>Test Level:</i>		13.720000267028809			
<i>Test Level UOM:</i>		m			
<u><i>Draw Down & Recovery</i></u>					

Map Key	Number of Records	Direction/ Distance (m)	Elev/Diff (m)	Site	DB
Pump Test Detail ID:		11123449			
Test Type:		Draw Down			
Test Duration:		30			
Test Level:		13.779999732971191			
Test Level UOM:		m			
<u>Draw Down & Recovery</u>					
Pump Test Detail ID:		11123453			
Test Type:		Recovery			
Test Duration:		1			
Test Level:		10.539999961853027			
Test Level UOM:		m			
<u>Draw Down & Recovery</u>					
Pump Test Detail ID:		11123454			
Test Type:		Recovery			
Test Duration:		2			
Test Level:		9.010000228881836			
Test Level UOM:		m			
<u>Draw Down & Recovery</u>					
Pump Test Detail ID:		11123460			
Test Type:		Recovery			
Test Duration:		20			
Test Level:		8.359999656677246			
Test Level UOM:		m			
<u>Draw Down & Recovery</u>					
Pump Test Detail ID:		11123462			
Test Type:		Recovery			
Test Duration:		30			
Test Level:		8.350000381469727			
Test Level UOM:		m			
<u>Draw Down & Recovery</u>					
Pump Test Detail ID:		11123450			
Test Type:		Draw Down			
Test Duration:		40			
Test Level:		13.789999961853027			
Test Level UOM:		m			
<u>Draw Down & Recovery</u>					
Pump Test Detail ID:		11123459			
Test Type:		Recovery			
Test Duration:		15			
Test Level:		8.359999656677246			
Test Level UOM:		m			
<u>Draw Down & Recovery</u>					
Pump Test Detail ID:		11123463			
Test Type:		Recovery			
Test Duration:		40			

Map Key	Number of Records	Direction/ Distance (m)	Elev/Diff (m)	Site	DB
Test Level:		8.350000381469727			
Test Level UOM:		m			
<u>Draw Down & Recovery</u>					
Pump Test Detail ID:		11123464			
Test Type:		Recovery			
Test Duration:		50			
Test Level:		8.350000381469727			
Test Level UOM:		m			
<u>Water Details</u>					
Water ID:		934046369			
Layer:		1			
Kind Code:		5			
Kind:		Not stated			
Water Found Depth:		56.689998626708984			
Water Found Depth UOM:		m			
<u>Hole Diameter</u>					
Hole ID:		11109287			
Diameter:		22.530000686645508			
Depth From:		0.0			
Depth To:		13.100000381469727			
Hole Depth UOM:		m			
Hole Diameter UOM:		cm			
<u>Hole Diameter</u>					
Hole ID:		11109288			
Diameter:		15.229999542236328			
Depth From:		13.100000381469727			
Depth To:		57.90999984741211			
Hole Depth UOM:		m			
Hole Diameter UOM:		cm			
27	1 of 1	NW/210.4	93.0 / -1.63	lot 12 con 6 ON	WWIS
Well ID:		1507368		Flowing (Y/N):	
Construction Date:				Flow Rate:	
Use 1st:		Domestic		Data Entry Status:	
Use 2nd:		0		Data Src:	
Final Well Status:		Water Supply		Date Received:	
Water Type:				Selected Flag:	
Casing Material:				Abandonment Rec:	
Audit No:				Contractor:	
Tag:				Form Version:	
Constructn Method:				Owner:	
Elevation (m):				County:	
Elevatn Reliabilty:				Lot:	
Depth to Bedrock:				Concession:	
Well Depth:				Concession Name:	
Overburden/Bedrock:				Easting NAD83:	
Pump Rate:				Northing NAD83:	
Static Water Level:				Zone:	
Clear/Cloudy:				UTM Reliability:	
Municipality:		OSGOODE TOWNSHIP			
Site Info:					

Map Key	Number of Records	Direction/ Distance (m)	Elev/Diff (m)	Site	DB
PDF URL (Map):		https://d2khazk8e83rdv.cloudfront.net/moe_mapping/downloads/2Water/Wells_pdfs/150\1507368.pdf			

Additional Detail(s) (Map)

Well Completed Date: 07/23/1953
Year Completed: 1953
Depth (m): 13.1064
Latitude: 45.247587326453
Longitude: -75.5311135906731
X: -75.53111342914174
Y: 45.247587318383886
Path: 150\1507368.pdf

Bore Hole Information

Bore Hole ID:	10029403	Elevation:	
DP2BR:		Elevrc:	
Spatial Status:		Zone:	18
Code OB:		East83:	458320.80
Code OB Desc:		North83:	5010592.00
Open Hole:		Org CS:	
Cluster Kind:		UTMRC:	5
Date Completed:	07/23/1953	UTMRC Desc:	margin of error : 100 m - 300 m
Remarks:		Location Method:	p5
Location Method Desc:	Original Pre1985 UTM Rel Code 5: margin of error : 100 m - 300 m		
Elevrc Desc:			
Location Source Date:			
Improvement Location Source:			
Improvement Location Method:			
Source Revision Comment:			
Supplier Comment:			

Overburden and Bedrock

Materials Interval

Formation ID: 931007053
Layer: 1
Color:
General Color:
Material 1: 13
Material 1 Desc: BOULDERS
Material 2: 05
Material 2 Desc: CLAY
Material 3:
Material 3 Desc:
Formation Top Depth: 0.0
Formation End Depth: 9.0
Formation End Depth UOM: ft

Overburden and Bedrock

Materials Interval

Formation ID: 931007054
Layer: 2
Color:
General Color:
Material 1: 15
Material 1 Desc: LIMESTONE
Material 2:
Material 2 Desc:
Material 3:
Material 3 Desc:

Map Key	Number of Records	Direction/ Distance (m)	Elev/Diff (m)	Site	DB
Formation Top Depth:		9.0			
Formation End Depth:		43.0			
Formation End Depth UOM:		ft			
<u>Method of Construction & Well Use</u>					
Method Construction ID:		961507368			
Method Construction Code:		7			
Method Construction:		Diamond			
Other Method Construction:					
<u>Pipe Information</u>					
Pipe ID:		10577973			
Casing No:		1			
Comment:					
Alt Name:					
<u>Construction Record - Casing</u>					
Casing ID:		930051483			
Layer:		2			
Material:		4			
Open Hole or Material:		OPEN HOLE			
Depth From:					
Depth To:		43.0			
Casing Diameter:		2.0			
Casing Diameter UOM:		inch			
Casing Depth UOM:		ft			
<u>Construction Record - Casing</u>					
Casing ID:		930051482			
Layer:		1			
Material:		1			
Open Hole or Material:		STEEL			
Depth From:					
Depth To:		10.0			
Casing Diameter:		2.0			
Casing Diameter UOM:		inch			
Casing Depth UOM:		ft			
<u>Results of Well Yield Testing</u>					
Pumping Test Method Desc:		PUMP			
Pump Test ID:		991507368			
Pump Set At:					
Static Level:		10.0			
Final Level After Pumping:		20.0			
Recommended Pump Depth:					
Pumping Rate:		8.0			
Flowing Rate:					
Recommended Pump Rate:					
Levels UOM:		ft			
Rate UOM:		GPM			
Water State After Test Code:		1			
Water State After Test:		CLEAR			
Pumping Test Method:		1			
Pumping Duration HR:		2			
Pumping Duration MIN:		0			
Flowing:		No			

Map Key	Number of Records	Direction/ Distance (m)	Elev/Diff (m)	Site	DB
Water Details					
Water ID:		933461575			
Layer:		1			
Kind Code:		1			
Kind:		FRESH			
Water Found Depth:		38.0			
Water Found Depth UOM:		ft			

28	1 of 1	NW/215.1	93.0 / -1.63	lot 12 con 6 ON	WWIS
Well ID:	1511205			Flowing (Y/N):	
Construction Date:				Flow Rate:	
Use 1st:	Domestic			Data Entry Status:	
Use 2nd:	0			Data Src:	1
Final Well Status:	Water Supply			Date Received:	07/07/1971
Water Type:				Selected Flag:	TRUE
Casing Material:				Abandonment Rec:	
Audit No:				Contractor:	1558
Tag:				Form Version:	1
Constructn Method:				Owner:	
Elevation (m):				County:	OTTAWA-CARLETON
Elevatn Reliability:				Lot:	012
Depth to Bedrock:				Concession:	06
Well Depth:				Concession Name:	CON
Overburden/Bedrock:				Easting NAD83:	
Pump Rate:				Northing NAD83:	
Static Water Level:				Zone:	
Clear/Cloudy:				UTM Reliability:	
Municipality:	OSGOODE TOWNSHIP				
Site Info:					
PDF URL (Map):	https://d2khazk8e83rdv.cloudfront.net/moe_mapping/downloads/2Water/Wells_pdfs/151\1511205.pdf				

Additional Detail(s) (Map)

Well Completed Date:	06/24/1971
Year Completed:	1971
Depth (m):	17.0688
Latitude:	45.2475867338268
Longitude:	-75.5312410141056
X:	-75.53124085242766
Y:	45.2475867264124
Path:	151\1511205.pdf

Bore Hole Information

Bore Hole ID:	10033202	Elevation:	
DP2BR:		Elevrc:	
Spatial Status:		Zone:	18
Code OB:		East83:	458310.80
Code OB Desc:		North83:	5010592.00
Open Hole:		Org CS:	
Cluster Kind:		UTMRC:	4
Date Completed:	06/24/1971	UTMRC Desc:	margin of error : 30 m - 100 m
Remarks:		Location Method:	p4
Location Method Desc:	Original Pre1985 UTM Rel Code 4: margin of error : 30 m - 100 m		
Elevrc Desc:			
Location Source Date:			
Improvement Location Source:			

Map Key	Number of Records	Direction/ Distance (m)	Elev/Diff (m)	Site	DB
---------	-------------------	----------------------------	------------------	------	----

Improvement Location Method:
Source Revision Comment:
Supplier Comment:

**Overburden and Bedrock
Materials Interval**

Formation ID: 931016980
Layer: 1
Color: 6
General Color: BROWN
Material 1: 01
Material 1 Desc: FILL
Material 2:
Material 2 Desc:
Material 3:
Material 3 Desc:
Formation Top Depth: 0.0
Formation End Depth: 6.0
Formation End Depth UOM: ft

**Overburden and Bedrock
Materials Interval**

Formation ID: 931016981
Layer: 2
Color: 2
General Color: GREY
Material 1: 15
Material 1 Desc: LIMESTONE
Material 2:
Material 2 Desc:
Material 3:
Material 3 Desc:
Formation Top Depth: 6.0
Formation End Depth: 56.0
Formation End Depth UOM: ft

**Method of Construction & Well
Use**

Method Construction ID: 961511205
Method Construction Code: 5
Method Construction: Air Percussion
Other Method Construction:

Pipe Information

Pipe ID: 10581772
Casing No: 1
Comment:
Alt Name:

Construction Record - Casing

Casing ID: 930058923
Layer: 2
Material: 4
Open Hole or Material: OPEN HOLE
Depth From:
Depth To: 56.0
Casing Diameter: 6.0

Map Key	Number of Records	Direction/ Distance (m)	Elev/Diff (m)	Site	DB
Casing Diameter UOM:		inch			
Casing Depth UOM:		ft			
<u>Construction Record - Casing</u>					
Casing ID:		930058922			
Layer:		1			
Material:		1			
Open Hole or Material:		STEEL			
Depth From:					
Depth To:		22.0			
Casing Diameter:		6.0			
Casing Diameter UOM:		inch			
Casing Depth UOM:		ft			
<u>Results of Well Yield Testing</u>					
Pumping Test Method Desc:		PUMP			
Pump Test ID:		991511205			
Pump Set At:					
Static Level:		10.0			
Final Level After Pumping:		25.0			
Recommended Pump Depth:		40.0			
Pumping Rate:		15.0			
Flowing Rate:					
Recommended Pump Rate:		5.0			
Levels UOM:		ft			
Rate UOM:		GPM			
Water State After Test Code:		1			
Water State After Test:		CLEAR			
Pumping Test Method:		1			
Pumping Duration HR:		1			
Pumping Duration MIN:		0			
Flowing:		No			
<u>Draw Down & Recovery</u>					
Pump Test Detail ID:		934381724			
Test Type:		Draw Down			
Test Duration:		30			
Test Level:		25.0			
Test Level UOM:		ft			
<u>Draw Down & Recovery</u>					
Pump Test Detail ID:		934097738			
Test Type:		Draw Down			
Test Duration:		15			
Test Level:		25.0			
Test Level UOM:		ft			
<u>Draw Down & Recovery</u>					
Pump Test Detail ID:		934900781			
Test Type:		Draw Down			
Test Duration:		60			
Test Level:		25.0			
Test Level UOM:		ft			
<u>Draw Down & Recovery</u>					

Map Key	Number of Records	Direction/ Distance (m)	Elev/Diff (m)	Site	DB
Pump Test Detail ID:		934643302			
Test Type:		Draw Down			
Test Duration:		45			
Test Level:		25.0			
Test Level UOM:		ft			
Water Details					
Water ID:		933466296			
Layer:		1			
Kind Code:		1			
Kind:		FRESH			
Water Found Depth:		54.0			
Water Found Depth UOM:		ft			

29	1 of 1	SW/219.7	93.9 / -0.71	lot 13 con 6 ON	WWIS
Well ID:		1507374		Flowing (Y/N):	
Construction Date:				Flow Rate:	
Use 1st:		Commerical		Data Entry Status:	
Use 2nd:		0		Data Src:	
Final Well Status:		Water Supply		Date Received:	
Water Type:				Selected Flag:	
Casing Material:				Abandonment Rec:	
Audit No:				Contractor:	
Tag:				Form Version:	
Constructn Method:				Owner:	
Elevation (m):				County:	
Elevatn Reliability:				Lot:	
Depth to Bedrock:				Concession:	
Well Depth:				Concession Name:	
Overburden/Bedrock:				Easting NAD83:	
Pump Rate:				Northing NAD83:	
Static Water Level:				Zone:	
Clear/Cloudy:				UTM Reliability:	
Municipality:		OSGOODE TOWNSHIP			
Site Info:					

PDF URL (Map): https://d2khazk8e83rdv.cloudfront.net/moe_mapping/downloads/2Water/Wells_pdfs/150\1507374.pdf

Additional Detail(s) (Map)

Well Completed Date:	12/02/1965
Year Completed:	1965
Depth (m):	18.5928
Latitude:	45.2422778313444
Longitude:	-75.5308092827426
X:	-75.53080912179014
Y:	45.24227782389553
Path:	150\1507374.pdf

Bore Hole Information

Bore Hole ID:	10029409	Elevation:	
DP2BR:		Elelvc:	
Spatial Status:		Zone:	18
Code OB:		East83:	458340.80
Code OB Desc:		North83:	5010002.00
Open Hole:		Org CS:	
Cluster Kind:		UTMRC:	5
Date Completed:	12/02/1965	UTMRC Desc:	margin of error : 100 m - 300 m

Map Key	Number of Records	Direction/ Distance (m)	Elev/Diff (m)	Site	DB
Remarks:				Location Method:	p5
Location Method Desc:		Original Pre1985 UTM Rel Code 5: margin of error : 100 m - 300 m			
Elevrc Desc:					
Location Source Date:					
Improvement Location Source:					
Improvement Location Method:					
Source Revision Comment:					
Supplier Comment:					
<u>Overburden and Bedrock</u>					
<u>Materials Interval</u>					
Formation ID:		931007067			
Layer:		2			
Color:					
General Color:					
Material 1:		15			
Material 1 Desc:		LIMESTONE			
Material 2:					
Material 2 Desc:					
Material 3:					
Material 3 Desc:					
Formation Top Depth:		12.0			
Formation End Depth:		61.0			
Formation End Depth UOM:		ft			
<u>Overburden and Bedrock</u>					
<u>Materials Interval</u>					
Formation ID:		931007066			
Layer:		1			
Color:					
General Color:					
Material 1:		13			
Material 1 Desc:		BOULDERS			
Material 2:		14			
Material 2 Desc:		HARDPAN			
Material 3:					
Material 3 Desc:					
Formation Top Depth:		0.0			
Formation End Depth:		12.0			
Formation End Depth UOM:		ft			
<u>Method of Construction & Well</u>					
<u>Use</u>					
Method Construction ID:		961507374			
Method Construction Code:		1			
Method Construction:		Cable Tool			
Other Method Construction:					
<u>Pipe Information</u>					
Pipe ID:		10577979			
Casing No:		1			
Comment:					
Alt Name:					
<u>Construction Record - Casing</u>					
Casing ID:		930051495			
Layer:		1			

Map Key	Number of Records	Direction/ Distance (m)	Elev/Diff (m)	Site	DB
Material:		1			
Open Hole or Material:		STEEL			
Depth From:					
Depth To:		20.0			
Casing Diameter:		5.0			
Casing Diameter UOM:		inch			
Casing Depth UOM:		ft			
<u>Construction Record - Casing</u>					
Casing ID:		930051496			
Layer:		2			
Material:		4			
Open Hole or Material:		OPEN HOLE			
Depth From:					
Depth To:		61.0			
Casing Diameter:		5.0			
Casing Diameter UOM:		inch			
Casing Depth UOM:		ft			
<u>Results of Well Yield Testing</u>					
Pumping Test Method Desc:		PUMP			
Pump Test ID:		991507374			
Pump Set At:					
Static Level:		8.0			
Final Level After Pumping:		10.0			
Recommended Pump Depth:		45.0			
Pumping Rate:		30.0			
Flowing Rate:					
Recommended Pump Rate:		10.0			
Levels UOM:		ft			
Rate UOM:		GPM			
Water State After Test Code:		2			
Water State After Test:		CLOUDY			
Pumping Test Method:		1			
Pumping Duration HR:		1			
Pumping Duration MIN:		0			
Flowing:		No			
<u>Water Details</u>					
Water ID:		933461582			
Layer:		1			
Kind Code:		1			
Kind:		FRESH			
Water Found Depth:		60.0			
Water Found Depth UOM:		ft			

[30](#)

1 of 1

E/224.2

92.8 / -1.79

6653 BANK ST lot 13 con 8
GREELY ON

WWIS

Well ID: 7187679
Construction Date:
Use 1st: Domestic
Use 2nd:
Final Well Status: Water Supply
Water Type:
Casing Material:
Audit No: Z144668
Tag: A135283
Constructn Method:

Flowing (Y/N):
Flow Rate:
Data Entry Status:
Data Src:
Date Received: 09/22/2012
Selected Flag: TRUE
Abandonment Rec:
Contractor: 1119
Form Version: 7
Owner:

Map Key	Number of Records	Direction/ Distance (m)	Elev/Diff (m)	Site	DB
Elevation (m):				County:	OTTAWA-CARLETON
Elevatn Reliabilty:				Lot:	013
Depth to Bedrock:				Concession:	08
Well Depth:				Concession Name:	CON
Overburden/Bedrock:				Easting NAD83:	
Pump Rate:				Northing NAD83:	
Static Water Level:				Zone:	
Clear/Cloudy:				UTM Reliability:	
Municipality:		OSGOODE TOWNSHIP			
Site Info:					
PDF URL (Map):		https://d2khazk8e83rdv.cloudfront.net/moe_mapping/downloads/2Water/Wells_pdfs/718\7187679.pdf			

Additional Detail(s) (Map)

Well Completed Date: 07/31/2012
Year Completed: 2012
Depth (m): 70.104
Latitude: 45.2445274037085
Longitude: -75.5231823571542
X: -75.52318219560125
Y: 45.244527396757256
Path: 718\7187679.pdf

Bore Hole Information

Bore Hole ID:	1004160555	Elevation:	
DP2BR:		Elevrc:	
Spatial Status:		Zone:	18
Code OB:		East83:	458941.00
Code OB Desc:		North83:	5010248.00
Open Hole:		Org CS:	UTM83
Cluster Kind:		UTMRC:	4
Date Completed:	07/31/2012	UTMRC Desc:	margin of error : 30 m - 100 m
Remarks:		Location Method:	wwr
Location Method Desc:	on Water Well Record		
Elevrc Desc:			
Location Source Date:			
Improvement Location Source:			
Improvement Location Method:			
Source Revision Comment:			
Supplier Comment:			

Overburden and Bedrock Materials Interval

Formation ID: 1004427357
Layer: 4
Color: 1
General Color: WHITE
Material 1: 18
Material 1 Desc: SANDSTONE
Material 2:
Material 2 Desc:
Material 3:
Material 3 Desc:
Formation Top Depth: 210.0
Formation End Depth: 211.0
Formation End Depth UOM: ft

Overburden and Bedrock Materials Interval

Map Key	Number of Records	Direction/ Distance (m)	Elev/Diff (m)	Site	DB
Formation ID:		1004427355			
Layer:		2			
Color:		2			
General Color:		GREY			
Material 1:		15			
Material 1 Desc:		LIMESTONE			
Material 2:					
Material 2 Desc:					
Material 3:					
Material 3 Desc:					
Formation Top Depth:		16.0			
Formation End Depth:		168.0			
Formation End Depth UOM:		ft			
<u>Overburden and Bedrock Materials Interval</u>					
Formation ID:		1004427359			
Layer:		6			
Color:		1			
General Color:		WHITE			
Material 1:		18			
Material 1 Desc:		SANDSTONE			
Material 2:					
Material 2 Desc:					
Material 3:					
Material 3 Desc:					
Formation Top Depth:		215.0			
Formation End Depth:		230.0			
Formation End Depth UOM:		ft			
<u>Overburden and Bedrock Materials Interval</u>					
Formation ID:		1004427354			
Layer:		1			
Color:					
General Color:					
Material 1:		28			
Material 1 Desc:		SAND			
Material 2:		11			
Material 2 Desc:		GRAVEL			
Material 3:					
Material 3 Desc:					
Formation Top Depth:		0.0			
Formation End Depth:		16.0			
Formation End Depth UOM:		ft			
<u>Overburden and Bedrock Materials Interval</u>					
Formation ID:		1004427358			
Layer:		5			
Color:		1			
General Color:		WHITE			
Material 1:		18			
Material 1 Desc:		SANDSTONE			
Material 2:					
Material 2 Desc:					
Material 3:					
Material 3 Desc:					
Formation Top Depth:		211.0			

Map Key	Number of Records	Direction/ Distance (m)	Elev/Diff (m)	Site	DB
Formation End Depth:			215.0		
Formation End Depth UOM:			ft		
<u>Overburden and Bedrock Materials Interval</u>					
Formation ID:			1004427356		
Layer:			3		
Color:			2		
General Color:			GREY		
Material 1:			18		
Material 1 Desc:			SANDSTONE		
Material 2:					
Material 2 Desc:					
Material 3:					
Material 3 Desc:					
Formation Top Depth:			168.0		
Formation End Depth:			210.0		
Formation End Depth UOM:			ft		
<u>Annular Space/Abandonment Sealing Record</u>					
Plug ID:			1004427395		
Layer:			1		
Plug From:			198.0		
Plug To:			0.0		
Plug Depth UOM:			ft		
<u>Method of Construction & Well Use</u>					
Method Construction ID:			1004427394		
Method Construction Code:			5		
Method Construction:			Air Percussion		
Other Method Construction:					
<u>Pipe Information</u>					
Pipe ID:			1004427352		
Casing No:			0		
Comment:					
Alt Name:					
<u>Construction Record - Casing</u>					
Casing ID:			1004427365		
Layer:			2		
Material:			4		
Open Hole or Material:			OPEN HOLE		
Depth From:			198.0		
Depth To:			230.0		
Casing Diameter:			6.0		
Casing Diameter UOM:			inch		
Casing Depth UOM:			ft		
<u>Construction Record - Casing</u>					
Casing ID:			1004427364		
Layer:			1		
Material:			1		

Map Key	Number of Records	Direction/ Distance (m)	Elev/Diff (m)	Site	DB
Open Hole or Material:		STEEL			
Depth From:		-2.0			
Depth To:		198.0			
Casing Diameter:		6.25			
Casing Diameter UOM:		inch			
Casing Depth UOM:		ft			
<u>Construction Record - Screen</u>					
Screen ID:		1004427366			
Layer:					
Slot:					
Screen Top Depth:					
Screen End Depth:					
Screen Material:					
Screen Depth UOM:		ft			
Screen Diameter UOM:		inch			
Screen Diameter:					
<u>Results of Well Yield Testing</u>					
Pumping Test Method Desc:					
Pump Test ID:		1004427353			
Pump Set At:		220.0			
Static Level:		28.5			
Final Level After Pumping:		28.58300018310547			
Recommended Pump Depth:		220.0			
Pumping Rate:		20.0			
Flowing Rate:					
Recommended Pump Rate:		20.0			
Levels UOM:		ft			
Rate UOM:		GPM			
Water State After Test Code:		3			
Water State After Test:		OTHER			
Pumping Test Method:		0			
Pumping Duration HR:		1			
Pumping Duration MIN:					
Flowing:					
<u>Draw Down & Recovery</u>					
Pump Test Detail ID:		1004427369			
Test Type:		Draw Down			
Test Duration:		2			
Test Level:		28.700000762939453			
Test Level UOM:		ft			
<u>Draw Down & Recovery</u>					
Pump Test Detail ID:		1004427377			
Test Type:		Draw Down			
Test Duration:		10			
Test Level:		28.700000762939453			
Test Level UOM:		ft			
<u>Draw Down & Recovery</u>					
Pump Test Detail ID:		1004427379			
Test Type:		Draw Down			
Test Duration:		15			
Test Level:		28.700000762939453			
Test Level UOM:		ft			

Map Key	Number of Records	Direction/ Distance (m)	Elev/Diff (m)	Site	DB
<u>Draw Down & Recovery</u>					
Pump Test Detail ID:			1004427370		
Test Type:			Recovery		
Test Duration:			2		
Test Level:			28.5		
Test Level UOM:			ft		
<u>Draw Down & Recovery</u>					
Pump Test Detail ID:			1004427380		
Test Type:			Recovery		
Test Duration:			15		
Test Level:			28.5		
Test Level UOM:			ft		
<u>Draw Down & Recovery</u>					
Pump Test Detail ID:			1004427386		
Test Type:			Recovery		
Test Duration:			30		
Test Level:			28.5		
Test Level UOM:			ft		
<u>Draw Down & Recovery</u>					
Pump Test Detail ID:			1004427389		
Test Type:			Draw Down		
Test Duration:			50		
Test Level:			28.700000762939453		
Test Level UOM:			ft		
<u>Draw Down & Recovery</u>					
Pump Test Detail ID:			1004427383		
Test Type:			Draw Down		
Test Duration:			25		
Test Level:			28.700000762939453		
Test Level UOM:			ft		
<u>Draw Down & Recovery</u>					
Pump Test Detail ID:			1004427384		
Test Type:			Recovery		
Test Duration:			25		
Test Level:			28.5		
Test Level UOM:			ft		
<u>Draw Down & Recovery</u>					
Pump Test Detail ID:			1004427392		
Test Type:			Recovery		
Test Duration:			60		
Test Level:			28.5		
Test Level UOM:			ft		
<u>Draw Down & Recovery</u>					

Map Key	Number of Records	Direction/ Distance (m)	Elev/Diff (m)	Site	DB
Pump Test Detail ID:		1004427373			
Test Type:		Draw Down			
Test Duration:		4			
Test Level:		28.700000762939453			
Test Level UOM:		ft			
<u>Draw Down & Recovery</u>					
Pump Test Detail ID:		1004427368			
Test Type:		Recovery			
Test Duration:		1			
Test Level:		28.5			
Test Level UOM:		ft			
<u>Draw Down & Recovery</u>					
Pump Test Detail ID:		1004427371			
Test Type:		Draw Down			
Test Duration:		3			
Test Level:		28.700000762939453			
Test Level UOM:		ft			
<u>Draw Down & Recovery</u>					
Pump Test Detail ID:		1004427372			
Test Type:		Recovery			
Test Duration:		3			
Test Level:		28.5			
Test Level UOM:		ft			
<u>Draw Down & Recovery</u>					
Pump Test Detail ID:		1004427374			
Test Type:		Recovery			
Test Duration:		4			
Test Level:		28.5			
Test Level UOM:		ft			
<u>Draw Down & Recovery</u>					
Pump Test Detail ID:		1004427378			
Test Type:		Recovery			
Test Duration:		10			
Test Level:		28.5			
Test Level UOM:		ft			
<u>Draw Down & Recovery</u>					
Pump Test Detail ID:		1004427387			
Test Type:		Draw Down			
Test Duration:		40			
Test Level:		28.700000762939453			
Test Level UOM:		ft			
<u>Draw Down & Recovery</u>					
Pump Test Detail ID:		1004427388			
Test Type:		Recovery			
Test Duration:		40			
Test Level:		28.5			

<i>Map Key</i>	<i>Number of Records</i>	<i>Direction/ Distance (m)</i>	<i>Elev/Diff (m)</i>	<i>Site</i>	<i>DB</i>
<i>Test Level UOM:</i>		ft			
<u>Draw Down & Recovery</u>					
<i>Pump Test Detail ID:</i>	1004427390				
<i>Test Type:</i>	Recovery				
<i>Test Duration:</i>	50				
<i>Test Level:</i>	28.5				
<i>Test Level UOM:</i>	ft				
<u>Draw Down & Recovery</u>					
<i>Pump Test Detail ID:</i>	1004427391				
<i>Test Type:</i>	Draw Down				
<i>Test Duration:</i>	60				
<i>Test Level:</i>	28.700000762939453				
<i>Test Level UOM:</i>	ft				
<u>Draw Down & Recovery</u>					
<i>Pump Test Detail ID:</i>	1004427367				
<i>Test Type:</i>	Draw Down				
<i>Test Duration:</i>	1				
<i>Test Level:</i>	28.700000762939453				
<i>Test Level UOM:</i>	ft				
<u>Draw Down & Recovery</u>					
<i>Pump Test Detail ID:</i>	1004427375				
<i>Test Type:</i>	Draw Down				
<i>Test Duration:</i>	5				
<i>Test Level:</i>	28.700000762939453				
<i>Test Level UOM:</i>	ft				
<u>Draw Down & Recovery</u>					
<i>Pump Test Detail ID:</i>	1004427381				
<i>Test Type:</i>	Draw Down				
<i>Test Duration:</i>	20				
<i>Test Level:</i>	28.700000762939453				
<i>Test Level UOM:</i>	ft				
<u>Draw Down & Recovery</u>					
<i>Pump Test Detail ID:</i>	1004427382				
<i>Test Type:</i>	Recovery				
<i>Test Duration:</i>	20				
<i>Test Level:</i>	28.5				
<i>Test Level UOM:</i>	ft				
<u>Draw Down & Recovery</u>					
<i>Pump Test Detail ID:</i>	1004427376				
<i>Test Type:</i>	Recovery				
<i>Test Duration:</i>	5				
<i>Test Level:</i>	28.5				
<i>Test Level UOM:</i>	ft				
<u>Draw Down & Recovery</u>					

Map Key	Number of Records	Direction/ Distance (m)	Elev/Diff (m)	Site	DB
Pump Test Detail ID:		1004427385			
Test Type:		Draw Down			
Test Duration:		30			
Test Level:		28.700000762939453			
Test Level UOM:		ft			
<u>Water Details</u>					
Water ID:		1004427362			
Layer:		1			
Kind Code:		8			
Kind:		Untested			
Water Found Depth:		211.0			
Water Found Depth UOM:		ft			
<u>Water Details</u>					
Water ID:		1004427363			
Layer:		2			
Kind Code:		8			
Kind:		Untested			
Water Found Depth:		215.0			
Water Found Depth UOM:		ft			
<u>Hole Diameter</u>					
Hole ID:		1004427361			
Diameter:		6.0			
Depth From:		198.0			
Depth To:		230.0			
Hole Depth UOM:		ft			
Hole Diameter UOM:		inch			
<u>Hole Diameter</u>					
Hole ID:		1004427360			
Diameter:		9.75			
Depth From:		0.0			
Depth To:		198.0			
Hole Depth UOM:		ft			
Hole Diameter UOM:		inch			

31 1 of 1 **NNW/225.7** **93.5 / -1.08** **lot 12 con 6** **ON** **WWIS**

Well ID:	1532949	Flowing (Y/N):	
Construction Date:		Flow Rate:	
Use 1st:	Domestic	Data Entry Status:	
Use 2nd:		Data Src:	1
Final Well Status:	Water Supply	Date Received:	07/30/2002
Water Type:		Selected Flag:	TRUE
Casing Material:		Abandonment Rec:	
Audit No:	237801	Contractor:	1119
Tag:		Form Version:	1
Constructn Method:		Owner:	
Elevation (m):		County:	OTTAWA-CARLETON
Elevatn Reliabilty:		Lot:	012
Depth to Bedrock:		Concession:	06
Well Depth:		Concession Name:	CON
Overburden/Bedrock:		Easting NAD83:	
Pump Rate:		Northing NAD83:	

Map Key	Number of Records	Direction/ Distance (m)	Elev/Diff (m)	Site	DB
Static Water Level:				Zone:	
Clear/Cloudy:				UTM Reliability:	
Municipality:		OSGOODE TOWNSHIP			
Site Info:					
PDF URL (Map):		https://d2khazk8e83rdv.cloudfront.net/moe_mapping/downloads/2Water/Wells_pdfs/153\1532949.pdf			
<u>Additional Detail(s) (Map)</u>					
Well Completed Date:		06/25/2002			
Year Completed:		2002			
Depth (m):		57.912			
Latitude:		45.2482231243404			
Longitude:		-75.5298885384947			
X:		-75.52988837628023			
Y:		45.248223116827106			
Path:		153\1532949.pdf			
<u>Bore Hole Information</u>					
Bore Hole ID:		10529696		Elevation:	
DP2BR:					
Spatial Status:					
Code OB:					
Code OB Desc:					
Open Hole:					
Cluster Kind:					
Date Completed:		06/25/2002		Elevrc:	
Remarks:					
Location Method Desc:		from gis		Zone:	18
Elevrc Desc:					
Location Source Date:					
Improvement Location Source:					
Improvement Location Method:					
Source Revision Comment:					
Supplier Comment:					
<u>Overburden and Bedrock</u>					
<u>Materials Interval</u>					
Formation ID:		932879732			
Layer:		2			
Color:		2			
General Color:		GREY			
Material 1:		15			
Material 1 Desc:		LIMESTONE			
Material 2:					
Material 2 Desc:					
Material 3:					
Material 3 Desc:					
Formation Top Depth:		1.0			
Formation End Depth:		140.0			
Formation End Depth UOM:		ft			
<u>Overburden and Bedrock</u>					
<u>Materials Interval</u>					
Formation ID:		932879731			
Layer:		1			
Color:					
General Color:					
Material 1:		05			

Map Key	Number of Records	Direction/ Distance (m)	Elev/Diff (m)	Site	DB
Material 1 Desc:		CLAY			
Material 2:					
Material 2 Desc:					
Material 3:					
Material 3 Desc:					
Formation Top Depth:		0.0			
Formation End Depth:		1.0			
Formation End Depth UOM:		ft			
<u>Overburden and Bedrock</u>					
<u>Materials Interval</u>					
Formation ID:		932879733			
Layer:		3			
Color:		2			
General Color:		GREY			
Material 1:		18			
Material 1 Desc:		SANDSTONE			
Material 2:					
Material 2 Desc:					
Material 3:					
Material 3 Desc:					
Formation Top Depth:		140.0			
Formation End Depth:		190.0			
Formation End Depth UOM:		ft			
<u>Annular Space/Abandonment</u>					
<u>Sealing Record</u>					
Plug ID:		933230042			
Layer:		1			
Plug From:		2.0			
Plug To:		44.0			
Plug Depth UOM:		ft			
<u>Method of Construction & Well</u>					
<u>Use</u>					
Method Construction ID:		961532949			
Method Construction Code:		5			
Method Construction:		Air Percussion			
Other Method Construction:					
<u>Pipe Information</u>					
Pipe ID:		11078266			
Casing No:		1			
Comment:					
Alt Name:					
<u>Construction Record - Casing</u>					
Casing ID:		930095910			
Layer:		2			
Material:		1			
Open Hole or Material:		STEEL			
Depth From:					
Depth To:					
Casing Diameter:		6.0			
Casing Diameter UOM:		inch			
Casing Depth UOM:		ft			

Map Key	Number of Records	Direction/ Distance (m)	Elev/Diff (m)	Site	DB
<u>Construction Record - Casing</u>					
Casing ID:			930095911		
Layer:			3		
Material:			4		
Open Hole or Material:			OPEN HOLE		
Depth From:					
Depth To:					
Casing Diameter:			6.0		
Casing Diameter UOM:			inch		
Casing Depth UOM:			ft		
<u>Construction Record - Casing</u>					
Casing ID:			930095909		
Layer:			1		
Material:			4		
Open Hole or Material:			OPEN HOLE		
Depth From:					
Depth To:					
Casing Diameter:			8.0		
Casing Diameter UOM:			inch		
Casing Depth UOM:			ft		
<u>Results of Well Yield Testing</u>					
Pumping Test Method Desc:			PUMP		
Pump Test ID:			991532949		
Pump Set At:					
Static Level:			21.0		
Final Level After Pumping:			120.0		
Recommended Pump Depth:			120.0		
Pumping Rate:			30.0		
Flowing Rate:					
Recommended Pump Rate:			30.0		
Levels UOM:			ft		
Rate UOM:			GPM		
Water State After Test Code:			2		
Water State After Test:			CLOUDY		
Pumping Test Method:			1		
Pumping Duration HR:			1		
Pumping Duration MIN:			0		
Flowing:			No		
<u>Draw Down & Recovery</u>					
Pump Test Detail ID:			934402130		
Test Type:			Recovery		
Test Duration:			30		
Test Level:			21.0		
Test Level UOM:			ft		
<u>Draw Down & Recovery</u>					
Pump Test Detail ID:			934919534		
Test Type:			Recovery		
Test Duration:			60		
Test Level:			21.0		
Test Level UOM:			ft		
<u>Draw Down & Recovery</u>					

Map Key	Number of Records	Direction/ Distance (m)	Elev/Diff (m)	Site	DB
Pump Test Detail ID: 934118516					
Test Type: Recovery					
Test Duration: 15					
Test Level: 21.0					
Test Level UOM: ft					
<u>Draw Down & Recovery</u>					
Pump Test Detail ID: 934662650					
Test Type: Recovery					
Test Duration: 45					
Test Level: 21.0					
Test Level UOM: ft					
<u>Water Details</u>					
Water ID: 934022265					
Layer: 1					
Kind Code: 5					
Kind: Not stated					
Water Found Depth: 182.0					
Water Found Depth UOM: ft					
<u>32</u>	1 of 1	NE/240.4	92.6 / -1.98	2719683 ONTARIO INC. 6571 Bank ST Ottawa ON K0A 2P0	EASR
Approval No: R-004-1113189170		MOE District: Ottawa			
Status: REGISTERED		Municipality: Ottawa			
Date: 2021-05-15		Latitude: 45.24833333			
Record Type: EASR		Longitude: -75.52472222			
Link Source: MOFA		Geometry X: -8407373.6201			
Project Type: Waste Management System		Geometry Y: 5660701.579000004			
Full Address:					
Approval Type: EASR-Waste Management System					
SWP Area Name: South Nation					
PDF NAICS Code:					
PDF URL:					
PDF Site Location:					
<u>33</u>	1 of 15	ESE/241.5	92.9 / -1.71	G M S AUTO PARTS 6682 BANK ST RR 3 METCALFE ON K0A 2P0	AUWR
Headcode: 96400					
Headcode Desc: Automobile Parts & Supplies-Used & Rebuilt					
Phone: 6138212177					
List Name:					
Description:					
<u>33</u>	2 of 15	ESE/241.5	92.9 / -1.71	A & A AUTO PARTS 6682 BANK ST RR 3 METCALFE ON K0A 2P0	AUWR
Headcode: 00096400					
Headcode Desc: AUTOMOBILE PARTS & SUPPLIES-USED & REBUILT					
Phone: 6138210304					
List Name:					
Description:					

Map Key	Number of Records	Direction/ Distance (m)	Elev/Diff (m)	Site	DB
33	3 of 15	ESE/241.5	92.9 / -1.71	Direct Bore Inc 6682 Bank St Metcalfe ON K0A 2P0	GEN
Generator No: ON8198157 SIC Code: 237130 SIC Description: Power and Communication Line and Related Structures Construction Approval Years: 07,08 PO Box No: Country: Status: Co Admin: Choice of Contact: Phone No Admin: Contaminated Facility: MHSW Facility:					
<u>Detail(s)</u>					
Waste Class: 252					
Waste Class Name: WASTE OILS & LUBRICANTS					
33	4 of 15	ESE/241.5	92.9 / -1.71	Direct Bore Inc 6682 Bank St Metcalfe ON K0A 2P0	GEN
Generator No: ON8198157 SIC Code: 237130 SIC Description: Power and Communication Line and Related Structures Construction Approval Years: 2009 PO Box No: Country: Status: Co Admin: Choice of Contact: Phone No Admin: Contaminated Facility: MHSW Facility:					
<u>Detail(s)</u>					
Waste Class: 252					
Waste Class Name: WASTE OILS & LUBRICANTS					
33	5 of 15	ESE/241.5	92.9 / -1.71	Direct Bore Inc 6682 Bank St Metcalfe ON K0A 2P0	GEN
Generator No: ON8198157 SIC Code: 237130 SIC Description: Approval Years: 2011 PO Box No: Country: Status: Co Admin: Choice of Contact: Phone No Admin: Contaminated Facility: MHSW Facility:					

Map Key	Number of Records	Direction/ Distance (m)	Elev/Diff (m)	Site	DB
---------	-------------------	-------------------------	---------------	------	----

Detail(s)

Waste Class: 252
Waste Class Name: WASTE OILS & LUBRICANTS

33	6 of 15	ESE/241.5	92.9 / -1.71	Direct Bore Inc 6682 Bank St Metcalfe ON	GEN
--------------------	---------	-----------	--------------	--	-----

Generator No: ON8198157
SIC Code: 237130
SIC Description: POWER AND COMMUNICATION LINE AND RELATED STRUCTURES CONSTRUCTION
Approval Years: 2013
PO Box No:
Country:
Status:
Co Admin:
Choice of Contact:
Phone No Admin:
Contaminated Facility:
MHSW Facility:

Detail(s)

Waste Class: 252
Waste Class Name: WASTE OILS & LUBRICANTS

33	7 of 15	ESE/241.5	92.9 / -1.71	ANS SCRAP METAL LTD. 6682 BANK ST METCALFE ON K0A 2P0	WDS
--------------------	---------	-----------	--------------	---	-----

Approval No:	R-007-8679896135	Total Area (ha):	
Mob Unit Cert No:		Landfill Cap (m³):	
EBR Registry No:		Transfer Area (ha):	
Status:	REGISTERED	Transfer Cap (m³):	
Facility Type:		Transfer Cert No:	
Record Type:	EASR	Inciner. Area (ha):	
Link Source:	MOFA	Inciner. Cap (t):	
Project Type:	End-of-Life Vehicle Waste Disposal Sites	Process Area (m²):	
Application Status:		Process Cap (m³/d):	
Issue Date:	2016-11-23	Process Vol (m³):	
Input Date:		Process Feed (m³):	
Date Received:		Site Concession:	
Est Closure Date:		Site Region/County:	
Mobile Capacity:		SWP Area Name:	South Nation
Mobile Units:		MOE District:	Ottawa
Mobile Description:		District Office:	
Prop City:		Latitude:	45.24194444
Prop Postal:		Longitude:	-75.52666667
Prop Phone:		Geometry X:	
Serial Link:		Geometry Y:	
Approval Type:	EASR-End-of-Life Vehicle Waste Disposal Sites		
Proponent:			
Prop Address:			
Proponent County/District:			
Full Address:	6682 BANK ST		
Site Lot:			
Waste Class Code:			
Waste Class:			
Waste Type:			
Waste Type Other:			
Waste Description:			

Map Key	Number of Records	Direction/ Distance (m)	Elev/Diff (m)	Site	DB
Landfill Monitoring: Landfill Ctrl Type: Site Closing Description: Project Description: Municipalities Served: Approval Description: Other Approvals/Permits: PDF URL: http://www.accessenvironment.ene.gov.on.ca/AEWeb/ae/ViewDocument.action?documentRefID=2027430 PDF Site Location:					

33	8 of 15	ESE/241.5	92.9 / -1.71	ANS Scrap Metal 6682 Bank Street Metcalfe ON K0A 2P0	GEN
Generator No: ON7697520 SIC Code: 418110 SIC Description: RECYCLABLE METAL WHOLESALER-DISTRIBUTORS Approval Years: 2016 PO Box No: Country: Canada Status: Co Admin: Julie Conway Choice of Contact: CO_ADMIN Phone No Admin: 6135443038 Ext. Contaminated Facility: No MHSW Facility: No					
<u>Detail(s)</u>					
Waste Class: 212					
Waste Class Name: ALIPHATIC SOLVENTS					
Waste Class: 252					
Waste Class Name: WASTE OILS & LUBRICANTS					

33	9 of 15	ESE/241.5	92.9 / -1.71	8082898 Canada Inc 6682 Bank Street Metcalfe ON K0A2P0	GEN
Generator No: ON4811404 SIC Code: 441220, 418110 SIC Description: MOTORCYCLE, BOAT AND OTHER MOTOR VEHICLE DEALERS, RECYCLABLE METAL WHOLESALER-DISTRIBUTORS Approval Years: 2015 PO Box No: Country: Canada Status: Co Admin: Victoria Freeborn Choice of Contact: CO_ADMIN Phone No Admin: 6138312900 Ext. Contaminated Facility: No MHSW Facility: No					
<u>Detail(s)</u>					
Waste Class: 221					
Waste Class Name: LIGHT FUELS					
Waste Class: 212					
Waste Class Name: ALIPHATIC SOLVENTS					
Waste Class: 252					

Map Key	Number of Records	Direction/ Distance (m)	Elev/Diff (m)	Site	DB
Waste Class Name:		WASTE OILS & LUBRICANTS			
33	10 of 15	ESE/241.5	92.9 / -1.71	Direct Bore Inc 6682 Bank St Metcalfe ON K0A 2P0	GEN
Generator No:	ON8198157				
SIC Code:	237130				
SIC Description:	POWER AND COMMUNICATION LINE AND RELATED STRUCTURES CONSTRUCTION				
Approval Years:	2014				
PO Box No:					
Country:	Canada				
Status:					
Co Admin:					
Choice of Contact:	CO_OFFICIAL				
Phone No Admin:					
Contaminated Facility:	No				
MHSW Facility:	No				
<u>Detail(s)</u>					
Waste Class:	252				
Waste Class Name:	WASTE OILS & LUBRICANTS				
33	11 of 15	ESE/241.5	92.9 / -1.71	ANS Scrap Metal 6682 Bank Street Metcalfe ON K0A 2P0	GEN
Generator No:	ON7697520				
SIC Code:					
SIC Description:					
Approval Years:	As of Dec 2018				
PO Box No:					
Country:	Canada				
Status:	Registered				
Co Admin:					
Choice of Contact:					
Phone No Admin:					
Contaminated Facility:					
MHSW Facility:					
<u>Detail(s)</u>					
Waste Class:	212 L				
Waste Class Name:	Aliphatic solvents and residues				
Waste Class:	221 I				
Waste Class Name:	Light fuels				
Waste Class:	221 L				
Waste Class Name:	Light fuels				
Waste Class:	252 L				
Waste Class Name:	Waste crankcase oils and lubricants				
33	12 of 15	ESE/241.5	92.9 / -1.71	ANS Scrap Metal 6682 Bank Street Metcalfe ON K0A 2P0	GEN
Generator No:	ON7697520				
SIC Code:					
SIC Description:					

Map Key	Number of Records	Direction/ Distance (m)	Elev/Diff (m)	Site	DB
Approval Years:		As of Jul 2020			
PO Box No:					
Country:		Canada			
Status:		Registered			
Co Admin:					
Choice of Contact:					
Phone No Admin:					
Contaminated Facility:					
MHSW Facility:					
<u>Detail(s)</u>					
Waste Class:		221 L			
Waste Class Name:		Light fuels			
Waste Class:		221 I			
Waste Class Name:		Light fuels			
Waste Class:		212 L			
Waste Class Name:		Aliphatic solvents and residues			
Waste Class:		252 L			
Waste Class Name:		Waste crankcase oils and lubricants			

33	13 of 15	ESE/241.5	92.9 / -1.71	ANS<UNOFFICIAL> 6682 Bank St Ottawa ON NA	SPL
--------------------	----------	------------------	---------------------	--	------------

Ref No:	3825-BC6LRP	Municipality No:	
Year:		Nature of Damage:	
Incident Dt:	5/14/2019	Discharger Report:	
Dt MOE Arvl on Scn:		Material Group:	
MOE Reported Dt:	5/14/2019	Impact to Health:	0 - No Impact
Dt Document Closed:		Agency Involved:	
Site No:	3851-AGMMDK		
MOE Response:	No		
Site County/District:	NA		
Site Geo Ref Meth:	NA		
Site District Office:	Ottawa		
Nearest Watercourse:			
Site Name:	ANS Scrap Metals		
Site Address:	6682 Bank St		
Site Region:	Eastern		
Site Municipality:	Ottawa		
Site Lot:			
Site Conc:	NA		
Site Geo Ref Accu:	NA		
Site Map Datum:	NA		
Northing:	5009952		
Easting:	458686		
Incident Cause:			
Incident Preceding Spill:			
Environment Impact:			
Health Env Consequence:			
Nature of Impact:			
Contaminant Qty:			
System Facility Address:			
Client Name:	ANS<UNOFFICIAL>		
Client Type:			
Source Type:			
Contaminant Code:			
Contaminant Name:			
Contaminant Limit 1:			
Contam Limit Freq 1:			

Map Key	Number of Records	Direction/ Distance (m)	Elev/Diff (m)	Site	DB
Contaminant UN No 1: Receiving Medium: Incident Reason: Incident Summary: MOETIPS: water from scrap yard driveway to ditch with visible sheen Activity Preceding Spill: Property 2nd Watershed: Property Tertiary Watershed: Sector Type: SAC Action Class: Pollution Incident Reports (PIRs) and "Other" calls Call Report Locatn Geodata:					

33	14 of 15	ESE/241.5	92.9 / -1.71	ANS Scrap Metal 6682 Bank Street Metcalfe ON K0A 2P0	GEN
Generator No: ON7697520 SIC Code: SIC Description: Approval Years: As of Nov 2021 PO Box No: Country: Canada Status: Registered Co Admin: Choice of Contact: Phone No Admin: Contaminated Facility: MHSW Facility:					
<u>Detail(s)</u>					
Waste Class: 221 I Waste Class Name: Light fuels					
Waste Class: 252 L Waste Class Name: Waste crankcase oils and lubricants					
Waste Class: 221 L Waste Class Name: Light fuels					
Waste Class: 212 L Waste Class Name: Aliphatic solvents and residues					

33	15 of 15	ESE/241.5	92.9 / -1.71	ANS Scrap Metal 6682 Bank Street Metcalfe ON K0A 2P0	GEN
Generator No: ON7697520 SIC Code: SIC Description: Approval Years: As of Oct 2022 PO Box No: Country: Canada Status: Registered Co Admin: Choice of Contact: Phone No Admin: Contaminated Facility: MHSW Facility:					
<u>Detail(s)</u>					
Waste Class: 221 L					

Map Key	Number of Records	Direction/ Distance (m)	Elev/Diff (m)	Site	DB
Waste Class Name:		LIGHT FUELS			
Waste Class:		221 I			
Waste Class Name:		LIGHT FUELS			
Waste Class:		212 L			
Waste Class Name:		ALIPHATIC SOLVENTS			
Waste Class:		252 L			
Waste Class Name:		WASTE OILS & LUBRICANTS			

[34](#) 1 of 11 **NNW/246.9** **93.3 / -1.26** **9172-8287 Quebec Inc.
6525 Bank St Part of Lot 12, Concession 6
Ottawa ON** **CA**

Certificate #: 7424-8BPNVZ
Application Year: 2010
Issue Date: 12/8/2010
Approval Type: Industrial Sewage Works
Status: Approved
Application Type:
Client Name:
Client Address:
Client City:
Client Postal Code:
Project Description:
Contaminants:
Emission Control:

[34](#) 2 of 11 **NNW/246.9** **93.3 / -1.26** **Superior Roof Truss
6525 Bank St.
Metcalf ON** **GEN**

Generator No: ON5323181
SIC Code: 444190
SIC Description: Other Building Material Dealers
Approval Years: 2012
PO Box No:
Country:
Status:
Co Admin:
Choice of Contact:
Phone No Admin:
Contaminated Facility:
MHSW Facility:

[34](#) 3 of 11 **NNW/246.9** **93.3 / -1.26** **Superior Roof Truss
6525 Bank St.
Metcalf ON** **GEN**

Generator No: ON5323181
SIC Code: 444190
SIC Description: OTHER BUILDING MATERIAL DEALERS
Approval Years: 2013
PO Box No:
Country:
Status:
Co Admin:
Choice of Contact:
Phone No Admin:
Contaminated Facility:
MHSW Facility:

Map Key	Number of Records	Direction/ Distance (m)	Elev/Diff (m)	Site	DB
---------	-------------------	----------------------------	------------------	------	----

Detail(s)

Waste Class: 252
Waste Class Name: WASTE OILS & LUBRICANTS

[34](#) 4 of 11 **NNW/246.9** **93.3 / -1.26** **9172-8287 Quebec Inc.
6525 Bank St Part of Lot 12, Concession 6
Ottawa ON G8V 1V9** **ECA**

Approval No: 7424-8BPNVZ
Approval Date: 2010-12-08
Status: Approved
Record Type: ECA
Link Source: IDS
SWP Area Name: South Nation
Approval Type: ECA-INDUSTRIAL SEWAGE WORKS
Project Type: INDUSTRIAL SEWAGE WORKS
Business Name: 9172-8287 Quebec Inc.
Address: 6525 Bank St Part of Lot 12, Concession 6
Full Address:
Full PDF Link: <https://www.accessenvironment.ene.gov.on.ca/instruments/9882-8AGJEL-14.pdf>
PDF Site Location:

MOE District: Ottawa
City:
Longitude: -75.5224
Latitude: 45.2511
Geometry X:
Geometry Y:

[34](#) 5 of 11 **NNW/246.9** **93.3 / -1.26** **Superior Roof Truss
6525 Bank St.
Metcalfe ON K0A 2P0** **GEN**

Generator No: ON5323181
SIC Code: 444190
SIC Description: OTHER BUILDING MATERIAL DEALERS
Approval Years: 2016
PO Box No:
Country: Canada
Status:
Co Admin:
Choice of Contact: CO_OFFICIAL
Phone No Admin:
Contaminated Facility: No
MHSW Facility: No

Detail(s)

Waste Class: 252
Waste Class Name: WASTE OILS & LUBRICANTS

[34](#) 6 of 11 **NNW/246.9** **93.3 / -1.26** **Superior Roof Truss
6525 Bank St.
Metcalfe ON K0A 2P0** **GEN**

Generator No: ON5323181
SIC Code: 444190
SIC Description: OTHER BUILDING MATERIAL DEALERS
Approval Years: 2015
PO Box No:
Country: Canada
Status:
Co Admin:
Choice of Contact: CO_OFFICIAL
Phone No Admin:
Contaminated Facility: No

Map Key	Number of Records	Direction/ Distance (m)	Elev/Diff (m)	Site	DB
MHSW Facility:		No			
<u>Detail(s)</u>					
Waste Class:		252			
Waste Class Name:		WASTE OILS & LUBRICANTS			
<u>34</u>	7 of 11	NNW/246.9	93.3 / -1.26	Superior Roof Truss 6525 Bank St. Metcalfe ON K0A 2P0	GEN
Generator No:		ON5323181			
SIC Code:		444190			
SIC Description:		OTHER BUILDING MATERIAL DEALERS			
Approval Years:		2014			
PO Box No:					
Country:		Canada			
Status:					
Co Admin:					
Choice of Contact:		CO_OFFICIAL			
Phone No Admin:					
Contaminated Facility:		No			
MHSW Facility:		No			
<u>Detail(s)</u>					
Waste Class:		252			
Waste Class Name:		WASTE OILS & LUBRICANTS			
<u>34</u>	8 of 11	NNW/246.9	93.3 / -1.26	Superior Roof Truss 6525 Bank St. Metcalfe ON K0A 2P0	GEN
Generator No:		ON5323181			
SIC Code:					
SIC Description:					
Approval Years:		As of Dec 2018			
PO Box No:					
Country:		Canada			
Status:		Registered			
Co Admin:					
Choice of Contact:					
Phone No Admin:					
Contaminated Facility:					
MHSW Facility:					
<u>Detail(s)</u>					
Waste Class:		252 L			
Waste Class Name:		Waste crankcase oils and lubricants			
<u>34</u>	9 of 11	NNW/246.9	93.3 / -1.26	Superior Roof Truss 6525 Bank St. Metcalfe ON K0A 2P0	GEN
Generator No:		ON5323181			
SIC Code:					
SIC Description:					
Approval Years:		As of Jul 2020			
PO Box No:					
Country:		Canada			

Map Key	Number of Records	Direction/ Distance (m)	Elev/Diff (m)	Site	DB
---------	-------------------	----------------------------	------------------	------	----

Status: Registered
 Co Admin:
 Choice of Contact:
 Phone No Admin:
 Contaminated Facility:
 MHSW Facility:

Detail(s)

Waste Class: 252 L
 Waste Class Name: Waste crankcase oils and lubricants

34	10 of 11	NNW/246.9	93.3 / -1.26	Superior Roof Truss 6525 Bank St. Metcalfc ON K0A 2P0	GEN
--------------------	----------	------------------	---------------------	--	------------

Generator No: ON5323181
 SIC Code:
 SIC Description:
 Approval Years: As of Nov 2021
 PO Box No:
 Country: Canada
 Status: Registered
 Co Admin:
 Choice of Contact:
 Phone No Admin:
 Contaminated Facility:
 MHSW Facility:

Detail(s)

Waste Class: 252 L
 Waste Class Name: Waste crankcase oils and lubricants

34	11 of 11	NNW/246.9	93.3 / -1.26	Superior Roof Truss 6525 Bank St. Metcalfc ON K0A 2P0	GEN
--------------------	----------	------------------	---------------------	--	------------

Generator No: ON5323181
 SIC Code:
 SIC Description:
 Approval Years: As of Oct 2022
 PO Box No:
 Country: Canada
 Status: Registered
 Co Admin:
 Choice of Contact:
 Phone No Admin:
 Contaminated Facility:
 MHSW Facility:

Detail(s)

Waste Class: 252 L
 Waste Class Name: WASTE OILS & LUBRICANTS

Unplottable Summary

Total: 71 Unplottable sites

DB	Company Name/Site Name	Address	City	Postal
CA	City of Ottawa	Lot 13	Ottawa ON	
CA	THE DOUGLAS MACDONALD DEV. CORP.	COMMERCIAL PLAZA BANK STREET	OTTAWA CITY ON	
CA	MINISTRY OF TRANSPORTATION	HIGHWAY #31, LAT. CATCHBASINS	OTTAWA CITY ON	
CA	MACDONALD DEVELOPMENT CORP.	BANK ST.	OTTAWA CITY ON	
CA	MACDONALD DEVELOPMENT CORP.-PLAZA	EASEMENT-BANK STREET	OTTAWA CITY ON	
CA	OSSORY CANADA INC.	PRIVATE BLDG. BANK ST.	OTTAWA CITY ON	
CONV	Olympic Drilling Company Limited		Ottawa ON	
CONV	Taggart Construction Limited	Bank Street	South Ottawa ON	
DTNK	UPI ENERGY LP*	HWY 31	OTTAWA ON	
DTNK	W O STINSON & SON LTD*	HWY 31	OTTAWA ON	
EBR	Cornwall Gravel Company Limited	Lot:14 and 15 Conc:6 Ottawa Ontario Lot 14, Concession VI City of Ottawa (former Township of Osgoode) Ottawa	ON	
ECA	City of Ottawa	Bank St	Ottawa ON	K2H 5E3
GEN	CORNWALL GRAVEL COMPANY LIMITED	CONC. 6, PT. LOT 14, 15, 16 CONC.7, PT. LOT 15	CITY OF OTTAWA ON	K4P 1N7
GEN	CORNWALL GRAVEL COMPANY LIMITED	CONC. 6, PT. LOT 14, 15, 16 CONC.7, PT. LOT 15	CITY OF OTTAWA ON	K4P 1N7
GEN	CORNWALL GRAVEL COMPANY LIMITED	CONC. 6, PT. LOT 14, 15, 16 CONC.7, PT. LOT 15	CITY OF OTTAWA ON	K4P 1N7
GEN	CORNWALL GRAVEL COMPANY LIMITED	CONC. 6, PT. LOT 14, 15, 16 CONC.7, PT. LOT 15	CITY OF OTTAWA ON	K4P 1N7

GEN	CORNWALL GRAVEL COMPANY LIMITED	CONC. 6, PT. LOT 14, 15, 16 CONC.7, PT. LOT 15	CITY OF OTTAWA ON	K4P 1N7
GEN	CORNWALL GRAVEL COMPANY LIMITED	CONC. 6, PT. LOT 14, 15, 16 CONC.7, PT. LOT 15	CITY OF OTTAWA ON	K4P 1N7
GEN	Hydro Ottawa Ltd.	Bank St	Ottawa ON	
GEN	OLYMPIC DRILLING CO LTD	LOT 14, CONCESSION 6 HIGHWAY 31 SOUTH	OTTAWA-CARLETON ON	K1G 3N4
GEN	OLYMPIC DRILLING CO. LTD. 29-588	LOT 14, CONC. 6, HWY. 31 SOUTH P.O. 9180, TERMIAL #1	OTTAWA ON	K1G 3T9
GEN	OLYMPIC DRILLING CO LTD	LOT 14, CONC 6 HWY 31 SOUTH	OTTAWA ON	K1G 3N4
GEN	CORNWALL GRAVEL COMPANY LIMITED	CONC. 6, PT. LOT 14, 15, 16 CONC.7, PT. LOT 15	OSGOODE TWP. ON	
GEN	CORNWALL GRAVEL COMPANY LTD.	CONC. 6, PT. LOT 14, 15, 16 CONC.7, PT. LOT 15	OSGOODE TWP. ON	
GEN	CORNWALL GRAVEL COMPANY LIMITED	CONC. 6, PT. LOT 14, 15, 16 CONC.7, PT. LOT 15	CITY OF OTTAWA ON	K4P 1N7
GEN	CORNWALL GRAVEL COMPANY LIMITED	CONC. 6, PT. LOT 14, 15, 16 CONC.7, PT. LOT 15	CITY OF OTTAWA ON	
GEN	CORNWALL GRAVEL COMPANY LIMITED	CONC. 6, PT. LOT 14, 15, 16 CONC.7, PT. LOT 15	CITY OF OTTAWA ON	
GEN	CORNWALL GRAVEL COMPANY LIMITED	CONC. 6, PT. LOT 14, 15, 16 CONC.7, PT. LOT 15	CITY OF OTTAWA ON	
GEN	CORNWALL GRAVEL COMPANY LIMITED	CONC. 6, PT. LOT 14, 15, 16 CONC.7, PT. LOT 15	CITY OF OTTAWA ON	
GEN	CORNWALL GRAVEL COMPANY LIMITED	CONC. 6, PT. LOT 14, 15, 16 CONC.7, PT. LOT 15	CITY OF OTTAWA ON	
PRT	NAZIMA MEDEWAR	HWY 31	OTTAWA ON	
SPL	QUEENSWAY TANK LINES	CANADIAN TIRE GAS BAR BANK STREET TANK TRUCK (CARGO)	OTTAWA CITY ON	
SPL	PETRO-CANADA	HWY 31 TANK TRUCK (CARGO)	OSGOODE TOWNSHIP ON	
SPL	PIONEER PETROLEUMS LTD.	BANK STREET SOUTH PIONEER GAS STATION. SERVICE STATION	OTTAWA CITY ON	
SPL	ESSO PETROLEUM CANADA	BANK STREET SERVICE STATION	OTTAWA CITY ON	
SPL	OC TRANSPOR	BANK ST. SOUTH MOTOR VEHICLE (OPERATING FLUID)	OTTAWA CITY ON	
WWIS		lot 14	ON	
WWIS		lot 12	ON	

WWIS	lot 13	ON
WWIS	lot 13	ON
WWIS	lot 14	ON
WWIS	lot 14	ON
WWIS	lot 12	ON
WWIS	lot 12	ON
WWIS	lot 12	ON
WWIS	lot 13	ON
WWIS	lot 13	ON
WWIS	lot 13	ON
WWIS	lot 12	ON
WWIS	lot 14	ON
WWIS	lot 14	ON
WWIS	lot 14	ON
WWIS	lot 14	ON
WWIS	lot 12	ON
WWIS	con 6	ON
WWIS	con 5	ON
WWIS	lot 13	ON
WWIS	lot 12	ON
WWIS	lot 13	ON
WWIS	lot 14	ON
WWIS	lot 14	ON

WWIS	lot 13	ON
WWIS	lot 14	ON
WWIS	lot 13	ON
WWIS	lot 14	ON
WWIS	lot 14	ON
WWIS	lot 12	ON
WWIS	lot 13	ON
WWIS	lot 13	ON
WWIS	lot 14	ON
WWIS	lot 13	ON

Unplottable Report

Site: City of Ottawa
Lot 13 Ottawa ON

Database:
CA

Certificate #: 3399-6BVHAA
Application Year: 2005
Issue Date: 6/10/2005
Approval Type: Air
Status: Approved
Application Type:
Client Name:
Client Address:
Client City:
Client Postal Code:
Project Description:
Contaminants:
Emission Control:

Site: THE DOUGLAS MACDONALD DEV. CORP.
COMMERCIAL PLAZA BANK STREET OTTAWA CITY ON

Database:
CA

Certificate #: 7-1304-86-
Application Year: 86
Issue Date: 10/28/1986
Approval Type: Municipal water
Status: Approved
Application Type:
Client Name:
Client Address:
Client City:
Client Postal Code:
Project Description:
Contaminants:
Emission Control:

Site: MINISTRY OF TRANSPORTATION
HIGHWAY #31, LAT. CATCHBASINS OTTAWA CITY ON

Database:
CA

Certificate #: 3-1342-93-
Application Year: 93
Issue Date: 12/31/1993
Approval Type: Municipal sewage
Status: Preliminary approval
Application Type:
Client Name:
Client Address:
Client City:
Client Postal Code:
Project Description:
Contaminants:
Emission Control:

Site: MACDONALD DEVELOPMENT CORP.
BANK ST. OTTAWA CITY ON

Database:
CA

Certificate #: 3-1072-88-

Application Year: 88
Issue Date: 9/28/1988
Approval Type: Municipal sewage
Status: Approved
Application Type:
Client Name:
Client Address:
Client City:
Client Postal Code:
Project Description:
Contaminants:
Emission Control:

Site: **MACDONALD DEVELOPMENT CORP.-PLAZA
EASEMENT-BANK STREET OTTAWA CITY ON**

Database:
CA

Certificate #: 3-1864-86-
Application Year: 86
Issue Date: 12/19/1986
Approval Type: Municipal sewage
Status: Approved
Application Type:
Client Name:
Client Address:
Client City:
Client Postal Code:
Project Description:
Contaminants:
Emission Control:

Site: **OSSORY CANADA INC.
PRIVATE BLDG. BANK ST. OTTAWA CITY ON**

Database:
CA

Certificate #: 3-0515-87-
Application Year: 87
Issue Date: 4/23/1987
Approval Type: Municipal sewage
Status: Approved
Application Type:
Client Name:
Client Address:
Client City:
Client Postal Code:
Project Description:
Contaminants:
Emission Control:

Site: **Olympic Drilling Company Limited
Ottawa ON**

Database:
CONV

File No: 104944
Crown Brief No:
Court Location:
Publication City:
Publication Title:
Act:
Act(s):
First Matter:
Second Matter:
Investigation 1:
Investigation 2:
Penalty Imposed:
Description:

Location:
Region:
Ministry District:

A company and director were fined \$20,000 for well violations in relation to constructing wells, contrary to the Ontario Water Resources Act. "Environmental protection legislation protects communities and the environment.

Breaking these rules can result in serious penalties and is an offence the ministry takes very seriously," said Environment Minister Jim Bradley. Wayne Renwick is the president of Olympic Drilling Company Limited and operates a water well construction business in Ottawa. Mr. Renwick also works at the company as its licensed well technician. The ministry initiated an investigation into the company as a result of receiving a complaint that the company had constructed wells without necessary licences and that no well records had been provided. The evidence obtained during the investigation indicated that the company and Mr. Renwick had constructed or made improvements to a number of wells without having the appropriate licenses. The company failed to affix a well tag to the outside of the well and failed to submit the well records within 30 days of completion of the well. Mr. Renwick also provided false well records. The company and Mr. Renwick were fined a total of \$20,000 plus victim fine surcharges of \$5,000 and were given one year to pay the fine.

Background:
URL:

Additional Details

Publication Date:
Count:
Act: OWRA
Regulation:
Section:
Act/Regulation/Section: OWRA
Date of Offence:
Date of Conviction:
Date Charged: May 17, 2013
Charge Disposition: fine, victim fine surcharge
Fine: \$20,000
Synopsis:

Additional Details

Publication Date:
Count:
Act:
Regulation:
Section:
Act/Regulation/Section:
Date of Offence:
Date of Conviction:
Date Charged: January 9, 2014
Charge Disposition: fine, victim fine surcharge
Fine: \$3,500
Synopsis:

Site: **Taggart Construction Limited**
Bank Street South Ottawa ON

Database:
CONV

File No: 010503

Location:
Region:
Ministry District:

Crown Brief No:
Court Location:
Publication City:
Publication Title:
Act:
Act(s):
First Matter:
Second Matter:
Investigation 1:
Investigation 2:
Penalty Imposed:
Description:

On December 3, 2009, Taggart Construction Limited pleaded guilty to one violation under the Ontario Water Resources Act for failing to comply with a Provincial Officer Order to submit weekly water taking records showing daily water taking volumes. The company was contracted to install municipal services for the Findlay Creek Subdivision located on Bank Street in South Ottawa. A ministry inspection of the construction site in the fall of 2007 revealed concerns with water taking activities and a Provincial Officer Order was issued. One of the requirements of the Order, related to keeping accurate water taking records and submitting them to the ministry, was not complied with. The company was charged following an investigation by the ministry's Investigations and Enforcement Branch and was fined \$5,000 plus victim fine surcharge. The company was given 30 days to pay the fine.

Background:
URL:

Additional Details

Publication Date:
Count: 1
Act: Provincial Officer Order
Regulation:
Section:
Act/Regulation/Section: Provincial Officer Order
Date of Offence:
Date of Conviction:
Date Charged: December 3, 2009
Charge Disposition: fine, victim fine surcharge
Fine: \$5,000
Synopsis:

Site: UPI ENERGY LP*
HWY 31 OTTAWA ON

Database:
DTNK

Delisted Expired Fuel Safety
Facilities

Instance No:	10454099	Expired Date:	
Status:	EXPIRED	Max Hazard Rank:	
Instance ID:	18935	Facility Location:	
Instance Type:	FS Highway Tank - Gas/Diesel	Facility Type:	
Instance Creation Dt:		Fuel Type 2:	
Instance Install Dt:		Fuel Type 3:	
Item Description:		Panam Related:	
Manufacturer:		Panam Venue Nm:	
Model:		External Identifier:	
Serial No:		Item:	
ULC Standard:		Piping Steel:	
Quantity:		Piping Galvanized:	
Unit of Measure:		Tank Single Wall St:	
Overfill Prot Type:		Piping Underground:	
Creation Date:		Tank Underground:	
Next Periodic Str DT:		Source:	
TSSA Base Sched Cycle 2:			
TSSAMax Hazard Rank 1:			
TSSA Risk Based Periodic Yn:			
TSSA Volume of Directives:			
TSSA Periodic Exempt:			
TSSA Statutory Interval:			
TSSA Recd Insp Interva:			
TSSA Recd Tolerance:			
TSSA Program Area:			
TSSA Program Area 2:			
Description:	FS HIGHWAY TANK - GASOLINE/DIESEL		
Original Source:	EXP		
Record Date:	Up to Mar 2012		

Site: W O STINSON & SON LTD*
HWY 31 OTTAWA ON

Database:
DTNK

Delisted Expired Fuel Safety
Facilities

Instance No:	10449391	Expired Date:	
Status:	EXPIRED	Max Hazard Rank:	
Instance ID:	18397	Facility Location:	

Instance Type:	FS Highway Tank - Gas/Diesel	Facility Type:	
Instance Creation Dt:		Fuel Type 2:	
Instance Install Dt:		Fuel Type 3:	
Item Description:		Panam Related:	
Manufacturer:		Panam Venue Nm:	
Model:		External Identifier:	
Serial No:		Item:	
ULC Standard:		Piping Steel:	
Quantity:		Piping Galvanized:	
Unit of Measure:		Tank Single Wall St:	
Overfill Prot Type:		Piping Underground:	
Creation Date:		Tank Underground:	
Next Periodic Str DT:		Source:	
TSSA Base Sched Cycle 2:			
TSSAMax Hazard Rank 1:			
TSSA Risk Based Periodic Yn:			
TSSA Volume of Directives:			
TSSA Periodic Exempt:			
TSSA Statutory Interval:			
TSSA Recd Insp Interva:			
TSSA Recd Tolerance:			
TSSA Program Area:			
TSSA Program Area 2:			
Description:	FS HIGHWAY TANK - GASOLINE/DIESEL		
Original Source:	EXP		
Record Date:	Up to Mar 2012		

Site: Cornwall Gravel Company Limited **Database:**
EBR
 Lot:14 and 15 Conc:6 Ottawa Ontario Lot 14, Concession VI City of Ottawa (former Township of Osgoode) Ottawa ON

EBR Registry No:	IA07E0072	Decision Posted:	
Ministry Ref No:	9976-6WJGQ	Exception Posted:	
Notice Type:	Instrument Decision	Section:	
Notice Stage:		Act 1:	
Notice Date:	June 26, 2007	Act 2:	
Proposal Date:	January 16, 2007	Site Location Map:	
Year:	2007		
Instrument Type:	(OWRA s. 53(1)) - Approval for sewage works		
Off Instrument Name:			
Posted By:			
Company Name:	Cornwall Gravel Company Limited		
Site Address:			
Location Other:			
Proponent Name:			
Proponent Address:	390 Eleventh Street West, Postal Station Delivery 67, Cornwall Ontario, Canada K6H 5R9		
Comment Period:			
URL:			

Site Location Details:

Lot:14 and 15 Conc:6 Ottawa Ontario Lot 14, Concession VI City of Ottawa (former Township of Osgoode) Ottawa

Site: City of Ottawa **Database:**
ECA
 Bank St Ottawa ON K2H 5E3

Approval No:	0699-D49N2H	MOE District:	Ottawa
Approval Date:	April 18, 2024	City:	
Status:	Approved	Longitude:	
Record Type:	ECA	Latitude:	
Link Source:	IDS	Geometry X:	-8415176.869
SWP Area Name:	South Nation	Geometry Y:	5672372.244
Approval Type:	ECA-MUNICIPAL AND PRIVATE SEWAGE WORKS		
Project Type:	MUNICIPAL AND PRIVATE SEWAGE WORKS		
Business Name:	City of Ottawa		
Address:	Bank St		

Full Address:

Full PDF Link:

PDF Site Location:

https://www.accessenvironment.ene.gov.on.ca/instruments/2206-D3QL9H-14.pdf

Bank Street

City of Ottawa, Ontario

Site: **CORNWALL GRAVEL COMPANY LIMITED**
CONC. 6, PT. LOT 14, 15, 16 CONC.7, PT. LOT 15 CITY OF OTTAWA ON K4P 1N7

Database:
GEN

Generator No: ON0548204
SIC Code: 212315, 324121
SIC Description: LIMESTONE MINING AND QUARRYING, ASPHALT PAVING MIXTURE AND BLOCK MANUFACTURING
Approval Years: 2016
PO Box No:
Country: Canada
Status:
Co Admin: Crystal Gilpin
Choice of Contact: CO_OFFICIAL
Phone No Admin: 613-932-6571 Ext.204
Contaminated Facility: No
MHSW Facility: No

Detail(s)

Waste Class: 252
Waste Class Name: WASTE OILS & LUBRICANTS

Site: **CORNWALL GRAVEL COMPANY LIMITED**
CONC. 6, PT. LOT 14, 15, 16 CONC.7, PT. LOT 15 CITY OF OTTAWA ON K4P 1N7

Database:
GEN

Generator No: ON0548204
SIC Code: 212315, 324121
SIC Description: LIMESTONE MINING AND QUARRYING, ASPHALT PAVING MIXTURE AND BLOCK MANUFACTURING
Approval Years: 2015
PO Box No:
Country: Canada
Status:
Co Admin: Crystal Gilpin
Choice of Contact: CO_OFFICIAL
Phone No Admin: 613-932-6571 Ext.204
Contaminated Facility: No
MHSW Facility: No

Detail(s)

Waste Class: 252
Waste Class Name: WASTE OILS & LUBRICANTS

Site: **CORNWALL GRAVEL COMPANY LIMITED**
CONC. 6, PT. LOT 14, 15, 16 CONC.7, PT. LOT 15 CITY OF OTTAWA ON K4P 1N7

Database:
GEN

Generator No: ON0548204
SIC Code: 212315, 324121
SIC Description: LIMESTONE MINING AND QUARRYING, ASPHALT PAVING MIXTURE AND BLOCK MANUFACTURING
Approval Years: 2014
PO Box No:
Country: Canada
Status:
Co Admin: Crystal Gilpin
Choice of Contact: CO_OFFICIAL
Phone No Admin: 613-932-6571 Ext.204
Contaminated Facility: No
MHSW Facility: No

Detail(s)

Waste Class: 252
Waste Class Name: WASTE OILS & LUBRICANTS

Site: CORNWALL GRAVEL COMPANY LIMITED
CONC. 6, PT. LOT 14, 15, 16 CONC.7, PT. LOT 15 CITY OF OTTAWA ON K4P 1N7

Database:
GEN

Generator No: ON0548204
SIC Code:
SIC Description:
Approval Years: As of Dec 2018
PO Box No:
Country: Canada
Status: Registered
Co Admin:
Choice of Contact:
Phone No Admin:
Contaminated Facility:
MHSW Facility:

Detail(s)

Waste Class: 252 L
Waste Class Name: Waste crankcase oils and lubricants

Site: CORNWALL GRAVEL COMPANY LIMITED
CONC. 6, PT. LOT 14, 15, 16 CONC.7, PT. LOT 15 CITY OF OTTAWA ON K4P 1N7

Database:
GEN

Generator No: ON0548204
SIC Code:
SIC Description:
Approval Years: As of Jul 2020
PO Box No:
Country: Canada
Status: Registered
Co Admin:
Choice of Contact:
Phone No Admin:
Contaminated Facility:
MHSW Facility:

Detail(s)

Waste Class: 252 L
Waste Class Name: Waste crankcase oils and lubricants

Site: CORNWALL GRAVEL COMPANY LIMITED
CONC. 6, PT. LOT 14, 15, 16 CONC.7, PT. LOT 15 CITY OF OTTAWA ON K4P 1N7

Database:
GEN

Generator No: ON0548204
SIC Code:
SIC Description:
Approval Years: As of Nov 2021
PO Box No:
Country: Canada
Status: Registered
Co Admin:
Choice of Contact:
Phone No Admin:
Contaminated Facility:
MHSW Facility:

Detail(s)

Waste Class: 252 L
Waste Class Name: Waste crankcase oils and lubricants

Site: Hydro Ottawa Ltd.
Bank St Ottawa ON

Database:
GEN

Generator No: ON8798860
SIC Code:
SIC Description:
Approval Years: 03,04
PO Box No:
Country:
Status:
Co Admin:
Choice of Contact:
Phone No Admin:
Contaminated Facility:
MHSW Facility:

Site: OLYMPIC DRILLING CO LTD
LOT 14, CONCESSION 6 HIGHWAY 31 SOUTH OTTAWA-CARLETON ON K1G 3N4

Database:
GEN

Generator No: ON1295200
SIC Code: 0921
SIC Description: CONTRACT DRILLING
Approval Years: 99,00,01
PO Box No:
Country:
Status:
Co Admin:
Choice of Contact:
Phone No Admin:
Contaminated Facility:
MHSW Facility:

Detail(s)

Waste Class: 252
Waste Class Name: WASTE OILS & LUBRICANTS

Site: OLYMPIC DRILLING CO. LTD. 29-588
LOT 14, CONC. 6, HWY. 31 SOUTH P.O. 9180, TERMIAL #1 OTTAWA ON K1G 3T9

Database:
GEN

Generator No: ON1295200
SIC Code: 0921
SIC Description: CONTRACT DRILLING
Approval Years: 94,95,96
PO Box No:
Country:
Status:
Co Admin:
Choice of Contact:
Phone No Admin:
Contaminated Facility:
MHSW Facility:

Detail(s)

Waste Class: 252
Waste Class Name: WASTE OILS & LUBRICANTS

Site: OLYMPIC DRILLING CO LTD
LOT 14, CONC 6 HWY 31 SOUTH OTTAWA ON K1G 3N4

Database:
GEN

Generator No: ON1295200

SIC Code: 0921
SIC Description: CONTRACT DRILLING
Approval Years: 92,93,97,98
PO Box No:
Country:
Status:
Co Admin:
Choice of Contact:
Phone No Admin:
Contaminated Facility:
MHSW Facility:

Detail(s)

Waste Class: 252
Waste Class Name: WASTE OILS & LUBRICANTS

Site: CORNWALL GRAVEL COMPANY LIMITED
CONC. 6, PT. LOT 14, 15, 16 CONC.7, PT. LOT 15 OSGOODE TWP. ON

Database:
GEN

Generator No: ON0548204
SIC Code: 0821
SIC Description: SAND & GRAVEL PITS
Approval Years: 99,00,01,02,03,04,05,06,07,08
PO Box No:
Country:
Status:
Co Admin:
Choice of Contact:
Phone No Admin:
Contaminated Facility:
MHSW Facility:

Detail(s)

Waste Class: 252
Waste Class Name: WASTE OILS & LUBRICANTS

Site: CORNWALL GRAVEL COMPANY LTD.
CONC. 6, PT. LOT 14, 15, 16 CONC.7, PT. LOT 15 OSGOODE TWP. ON

Database:
GEN

Generator No: ON0548204
SIC Code: 0821
SIC Description: SAND & GRAVEL PITS
Approval Years: 92,93,97,98
PO Box No:
Country:
Status:
Co Admin:
Choice of Contact:
Phone No Admin:
Contaminated Facility:
MHSW Facility:

Detail(s)

Waste Class: 252
Waste Class Name: WASTE OILS & LUBRICANTS

Site: CORNWALL GRAVEL COMPANY LIMITED
CONC. 6, PT. LOT 14, 15, 16 CONC.7, PT. LOT 15 CITY OF OTTAWA ON K4P 1N7

Database:
GEN

Generator No: ON0548204
SIC Code:

SIC Description:
Approval Years: As of Oct 2022
PO Box No:
Country: Canada
Status: Registered
Co Admin:
Choice of Contact:
Phone No Admin:
Contaminated Facility:
MHSW Facility:

Detail(s)

Waste Class: 252 L
Waste Class Name: WASTE OILS & LUBRICANTS

Site: CORNWALL GRAVEL COMPANY LIMITED
CONC. 6, PT. LOT 14, 15, 16 CONC.7, PT. LOT 15 CITY OF OTTAWA ON

Database:
GEN

Generator No: ON0548204
SIC Code: 212315, 324121
SIC Description: Limestone Mining and Quarrying, Asphalt Paving Mixture and Block Manufacturing
Approval Years: 2010
PO Box No:
Country:
Status:
Co Admin:
Choice of Contact:
Phone No Admin:
Contaminated Facility:
MHSW Facility:

Detail(s)

Waste Class: 252
Waste Class Name: WASTE OILS & LUBRICANTS

Site: CORNWALL GRAVEL COMPANY LIMITED
CONC. 6, PT. LOT 14, 15, 16 CONC.7, PT. LOT 15 CITY OF OTTAWA ON

Database:
GEN

Generator No: ON0548204
SIC Code: 212315, 324121
SIC Description: Limestone Mining and Quarrying, Asphalt Paving Mixture and Block Manufacturing
Approval Years: 2012
PO Box No:
Country:
Status:
Co Admin:
Choice of Contact:
Phone No Admin:
Contaminated Facility:
MHSW Facility:

Detail(s)

Waste Class: 252
Waste Class Name: WASTE OILS & LUBRICANTS

Site: CORNWALL GRAVEL COMPANY LIMITED
CONC. 6, PT. LOT 14, 15, 16 CONC.7, PT. LOT 15 CITY OF OTTAWA ON

Database:
GEN

Generator No: ON0548204
SIC Code: 212315, 324121
SIC Description: Limestone Mining and Quarrying, Asphalt Paving Mixture and Block Manufacturing

Approval Years: 2011
PO Box No:
Country:
Status:
Co Admin:
Choice of Contact:
Phone No Admin:
Contaminated Facility:
MHSW Facility:

Detail(s)

Waste Class: 252
Waste Class Name: WASTE OILS & LUBRICANTS

Site: CORNWALL GRAVEL COMPANY LIMITED
CONC. 6, PT. LOT 14, 15, 16 CONC.7, PT. LOT 15 CITY OF OTTAWA ON

Database:
GEN

Generator No: ON0548204
SIC Code: 212315, 324121
SIC Description: LIMESTONE MINING AND QUARRYING, ASPHALT PAVING MIXTURE AND BLOCK MANUFACTURING
Approval Years: 2013
PO Box No:
Country:
Status:
Co Admin:
Choice of Contact:
Phone No Admin:
Contaminated Facility:
MHSW Facility:

Detail(s)

Waste Class: 252
Waste Class Name: WASTE OILS & LUBRICANTS

Site: CORNWALL GRAVEL COMPANY LIMITED
CONC. 6, PT. LOT 14, 15, 16 CONC.7, PT. LOT 15 CITY OF OTTAWA ON

Database:
GEN

Generator No: ON0548204
SIC Code: 212315, 324121
SIC Description: Limestone Mining and Quarrying, Asphalt Paving Mixture and Block Manufacturing
Approval Years: 2009
PO Box No:
Country:
Status:
Co Admin:
Choice of Contact:
Phone No Admin:
Contaminated Facility:
MHSW Facility:

Detail(s)

Waste Class: 252
Waste Class Name: WASTE OILS & LUBRICANTS

Site: NAZIMA MEDEWAR
HWY 31 OTTAWA ON

Database:
PRT

Location ID: 11082
Type: retail
Expiry Date: 1996-03-31
Capacity (L): 36368

Site: QUEENSWAY TANK LINES
CANADIAN TIRE GAS BAR BANK STREET TANK TRUCK (CARGO) OTTAWA CITY ON

Database:
SPL

Ref No: 41622 **Municipality No:** 20101
Year: **Nature of Damage:**
Incident Dt: 10/2/1990 **Discharger Report:**
Dt MOE Arvl on Scn: **Material Group:**
MOE Reported Dt: 10/2/1990 **Impact to Health:**
Dt Document Closed: **Agency Involved:** MCCR
Site No:
MOE Response:
Site County/District:
Site Geo Ref Meth:
Site District Office:
Nearest Watercourse:
Site Name:
Site Address:
Site Region:
Site Municipality: OTTAWA CITY
Site Lot:
Site Conc:
Site Geo Ref Accu:
Site Map Datum:
Northing:
Easting:
Incident Cause: CONTAINER OVERFLOW
Incident Preceding Spill:
Environment Impact: NOT ANTICIPATED
Health Env Consequence:
Nature of Impact:
Contaminant Qty:
System Facility Address:
Client Name:
Client Type:
Source Type:
Contaminant Code:
Contaminant Name:
Contaminant Limit 1:
Contam Limit Freq 1:
Contaminant UN No 1:
Receiving Medium: LAND
Incident Reason: ERROR
Incident Summary: QUEENSWAY TANK LINES: 4 LGASOLINE SPILLED AT GAS BAR
Activity Preceding Spill:
Property 2nd Watershed:
Property Tertiary Watershed:
Sector Type:
SAC Action Class:
Call Report Locatn Geodata:

Site: PETRO-CANADA
HWY 31 TANK TRUCK (CARGO) OSGOODE TOWNSHIP ON

Database:
SPL

Ref No: 97671 **Municipality No:** 20610
Year: **Nature of Damage:**
Incident Dt: 3/22/1994 **Discharger Report:**
Dt MOE Arvl on Scn: **Material Group:**
MOE Reported Dt: 3/23/1994 **Impact to Health:**
Dt Document Closed: **Agency Involved:**
Site No:
MOE Response:
Site County/District:
Site Geo Ref Meth:
Site District Office:

Nearest Watercourse:
Site Name:
Site Address:
Site Region:
Site Municipality: OSGOODE TOWNSHIP
Site Lot:
Site Conc:
Site Geo Ref Accu:
Site Map Datum:
Northing:
Easting:
Incident Cause: VALVE/FITTING LEAK OR FAILURE
Incident Preceding Spill:
Environment Impact: NOT ANTICIPATED
Health Env Consequence:
Nature of Impact:
Contaminant Qty:
System Facility Address:
Client Name:
Client Type:
Source Type:
Contaminant Code:
Contaminant Name:
Contaminant Limit 1:
Contam Limit Freq 1:
Contaminant UN No 1:
Receiving Medium: LAND
Incident Reason: ERROR
Incident Summary: PETRO-CANADA: 1/2 L DIESEL FUEL TO GROUND. CLEANED UP.
Activity Preceding Spill:
Property 2nd Watershed:
Property Tertiary Watershed:
Sector Type:
SAC Action Class:
Call Report Locatn Geodata:

Site: PIONEER PETROLEUMS LTD.
 BANK STREET SOUTH PIONEER GAS STATION. SERVICE STATION OTTAWA CITY ON

Database:
 SPL

Ref No:	137358	Municipality No:	20101
Year:		Nature of Damage:	
Incident Dt:	2/20/1997	Discharger Report:	
Dt MOE Arvl on Scn:		Material Group:	
MOE Reported Dt:	2/20/1997	Impact to Health:	
Dt Document Closed:		Agency Involved:	
Site No:			
MOE Response:			
Site County/District:			
Site Geo Ref Meth:			
Site District Office:			
Nearest Watercourse:			
Site Name:			
Site Address:			
Site Region:			
Site Municipality:	OTTAWA CITY		
Site Lot:			
Site Conc:			
Site Geo Ref Accu:			
Site Map Datum:			
Northing:			
Easting:			
Incident Cause:	CONTAINER OVERFLOW		
Incident Preceding Spill:			
Environment Impact:	NOT ANTICIPATED		
Health Env Consequence:			
Nature of Impact:			
Contaminant Qty:			

System Facility Address:
Client Name:
Client Type:
Source Type:
Contaminant Code:
Contaminant Name:
Contaminant Limit 1:
Contam Limit Freq 1:
Contaminant UN No 1:
Receiving Medium: LAND
Incident Reason: ERROR
Incident Summary: PIONEER PETROLEUMS-4L GASOLINE TO GROUND,UNSAFESPILL RESPONSE BY STAFF.
Activity Preceding Spill:
Property 2nd Watershed:
Property Tertiary Watershed:
Sector Type:
SAC Action Class:
Call Report Locatn Geodata:

Site: **ESSO PETROLEUM CANADA**
BANK STREET SERVICE STATION OTTAWA CITY ON

Database:
SPL

Ref No:	147934	Municipality No:	20101
Year:		Nature of Damage:	
Incident Dt:	10/16/1997	Discharger Report:	
Dt MOE Arvl on Scn:		Material Group:	
MOE Reported Dt:	10/16/1997	Impact to Health:	
Dt Document Closed:		Agency Involved:	
Site No:			
MOE Response:			
Site County/District:			
Site Geo Ref Meth:			
Site District Office:			
Nearest Watercourse:			
Site Name:			
Site Address:			
Site Region:			
Site Municipality:	OTTAWA CITY		
Site Lot:			
Site Conc:			
Site Geo Ref Accu:			
Site Map Datum:			
Northing:			
Easting:			
Incident Cause:	PIPE/HOSE LEAK		
Incident Preceding Spill:			
Environment Impact:	NOT ANTICIPATED		
Health Env Consequence:			
Nature of Impact:			
Contaminant Qty:			
System Facility Address:			
Client Name:			
Client Type:			
Source Type:			
Contaminant Code:			
Contaminant Name:			
Contaminant Limit 1:			
Contam Limit Freq 1:			
Contaminant UN No 1:			
Receiving Medium:	LAND		
Incident Reason:	DAMAGE BY MOVING EQUIPMENT		
Incident Summary:	ESSO SERVICE STATION: 40 L GASOLINE TO GROUND		
Activity Preceding Spill:			
Property 2nd Watershed:			
Property Tertiary Watershed:			
Sector Type:			
SAC Action Class:			

Site: OC TRANSP
 BANK ST. SOUTH MOTOR VEHICLE (OPERATING FLUID) OTTAWA CITY ON

Database:
 SPL

Ref No: 223917 **Municipality No:** 20107
Year: **Nature of Damage:**
Incident Dt: 4/11/2002 **Discharger Report:**
Dt MOE Arvl on Scn: **Material Group:**
MOE Reported Dt: 4/11/2002 **Impact to Health:**
Dt Document Closed: **Agency Involved:**
Site No:
MOE Response:
Site County/District:
Site Geo Ref Meth:
Site District Office:
Nearest Watercourse:
Site Name:
Site Address:
Site Region:
Site Municipality: OTTAWA CITY
Site Lot:
Site Conc:
Site Geo Ref Accu:
Site Map Datum:
Northing:
Eastng:
Incident Cause: PIPE/HOSE LEAK
Incident Preceding Spill:
Environment Impact: POSSIBLE
Health Env Consequence:
Nature of Impact: Soil contamination
Contaminant Qty:
System Facility Address:
Client Name:
Client Type:
Source Type:
Contaminant Code:
Contaminant Name:
Contaminant Limit 1:
Contam Limit Freq 1:
Contaminant UN No 1:
Receiving Medium: LAND
Incident Reason: UNKNOWN
Incident Summary: SPILL OF DIESEL FUEL TO GRND, CLEAN UP CREW ON THE WAY
Activity Preceding Spill:
Property 2nd Watershed:
Property Tertiary Watershed:
Sector Type:
SAC Action Class:
Call Report Locatn Geodata:

Site: lot 14 ON

Database:
 WWIS

Well ID: 1521885 **Flowing (Y/N):**
Construction Date: **Flow Rate:**
Use 1st: Domestic **Data Entry Status:**
Use 2nd: **Data Src:** 1
Final Well Status: Water Supply **Date Received:** 10/07/1987
Water Type: **Selected Flag:** TRUE
Casing Material: **Abandonment Rec:**
Audit No: NA **Contractor:** 1517
Tag: **Form Version:** 1
Constructn Method: **Owner:**
Elevation (m): **County:** OTTAWA-CARLETON

Elevatn Reliabilty:
Depth to Bedrock:
Well Depth:
Overburden/Bedrock:
Pump Rate:
Static Water Level:
Clear/Cloudy:
Municipality: OSGOOD TOWNSHIP
Site Info:

Lot: 014
Concession:
Concession Name:
Easting NAD83:
Northing NAD83:
Zone:
UTM Reliability:

Bore Hole Information

Bore Hole ID: 10043698
DP2BR:
Spatial Status:
Code OB:
Code OB Desc:
Open Hole:
Cluster Kind:
Date Completed: 09/28/1987
Remarks:
Location Method Desc: Not Applicable i.e. no UTM
Elevrc Desc:
Location Source Date:
Improvement Location Source:
Improvement Location Method:
Source Revision Comment:
Supplier Comment:

Elevation:
Elevrc:
Zone: 18
East83:
North83:
Org CS:
UTMRC: 9
UTMRC Desc: unknown UTM
Location Method: na

Overburden and Bedrock

Materials Interval

Formation ID: 931049495
Layer: 1
Color: 6
General Color: BROWN
Material 1: 14
Material 1 Desc: HARDPAN
Material 2: 12
Material 2 Desc: STONES
Material 3: 05
Material 3 Desc: CLAY
Formation Top Depth: 0.0
Formation End Depth: 9.0
Formation End Depth UOM: ft

Overburden and Bedrock

Materials Interval

Formation ID: 931049496
Layer: 2
Color: 2
General Color: GREY
Material 1: 15
Material 1 Desc: LIMESTONE
Material 2:
Material 2 Desc:
Material 3:
Material 3 Desc:
Formation Top Depth: 9.0
Formation End Depth: 105.0
Formation End Depth UOM: ft

Annular Space/Abandonment

Sealing Record

Plug ID: 933109622
Layer: 1
Plug From: 5.0
Plug To: 70.0
Plug Depth UOM: ft

Method of Construction & Well Use

Method Construction ID: 961521885
Method Construction Code: 1
Method Construction: Cable Tool
Other Method Construction:

Pipe Information

Pipe ID: 10592268
Casing No: 1
Comment:
Alt Name:

Construction Record - Casing

Casing ID: 930076360
Layer: 1
Material: 1
Open Hole or Material: STEEL
Depth From:
Depth To: 70.0
Casing Diameter: 6.0
Casing Diameter UOM: inch
Casing Depth UOM: ft

Results of Well Yield Testing

Pumping Test Method Desc: BAILER
Pump Test ID: 991521885
Pump Set At:
Static Level: 30.0
Final Level After Pumping: 90.0
Recommended Pump Depth: 90.0
Pumping Rate: 10.0
Flowing Rate:
Recommended Pump Rate: 8.0
Levels UOM: ft
Rate UOM: GPM
Water State After Test Code:
Water State After Test:
Pumping Test Method: 2
Pumping Duration HR: 1
Pumping Duration MIN: 0
Flowing: No

Draw Down & Recovery

Pump Test Detail ID: 934902814
Test Type:
Test Duration: 60
Test Level: 90.0
Test Level UOM: ft

Draw Down & Recovery

Pump Test Detail ID: 934108179
Test Type:
Test Duration: 15
Test Level: 70.0
Test Level UOM: ft

Draw Down & Recovery

Pump Test Detail ID: 934653422
Test Type:
Test Duration: 45
Test Level: 90.0
Test Level UOM: ft

Draw Down & Recovery

Pump Test Detail ID: 934391303
Test Type:
Test Duration: 30
Test Level: 80.0
Test Level UOM: ft

Water Details

Water ID: 933479601
Layer: 1
Kind Code: 1
Kind: FRESH
Water Found Depth: 104.0
Water Found Depth UOM: ft

Site: lot 12 ON

Database:
WWIS

Well ID: 1520229
Construction Date:
Use 1st: Domestic
Use 2nd:
Final Well Status: Water Supply
Water Type:
Casing Material:
Audit No:
Tag:
Constructn Method:
Elevation (m):
Elevatn Reliabilty:
Depth to Bedrock:
Well Depth:
Overburden/Bedrock:
Pump Rate:
Static Water Level:
Clear/Cloudy:
Municipality: OSGOODE TOWNSHIP
Site Info:

Flowing (Y/N):
Flow Rate:
Data Entry Status:
Data Src: 1
Date Received: 12/18/1985
Selected Flag: TRUE
Abandonment Rec:
Contractor: 2348
Form Version: 1
Owner:
County: OTTAWA-CARLETON
Lot: 012
Concession:
Concession Name: CON
Easting NAD83:
Northing NAD83:
Zone:
UTM Reliability:

Bore Hole Information

Bore Hole ID: 10042074
DP2BR:
Spatial Status:
Code OB:
Code OB Desc:
Open Hole:
Cluster Kind:
Date Completed: 10/08/1985
Elevation:
Elevrc:
Zone: 18
East83:
North83:
Org CS:
UTMRC: 9
UTMRC Desc: unknown UTM

Remarks:

Location Method Desc: Not Applicable i.e. no UTM

Location Method: na

Elevrc Desc:

Location Source Date:

Improvement Location Source:

Improvement Location Method:

Source Revision Comment:

Supplier Comment:

Overburden and Bedrock

Materials Interval

Formation ID: 931044132

Layer: 3

Color:

General Color:

Material 1: 15

Material 1 Desc: LIMESTONE

Material 2:

Material 2 Desc:

Material 3:

Material 3 Desc:

Formation Top Depth: 35.0

Formation End Depth: 55.0

Formation End Depth UOM: ft

Overburden and Bedrock

Materials Interval

Formation ID: 931044131

Layer: 2

Color:

General Color:

Material 1: 11

Material 1 Desc: GRAVEL

Material 2:

Material 2 Desc:

Material 3:

Material 3 Desc:

Formation Top Depth: 30.0

Formation End Depth: 35.0

Formation End Depth UOM: ft

Overburden and Bedrock

Materials Interval

Formation ID: 931044130

Layer: 1

Color:

General Color:

Material 1: 28

Material 1 Desc: SAND

Material 2:

Material 2 Desc:

Material 3:

Material 3 Desc:

Formation Top Depth: 0.0

Formation End Depth: 30.0

Formation End Depth UOM: ft

Annular Space/Abandonment

Sealing Record

Plug ID: 933109061

Layer: 1

Plug From: 8.0
Plug To: 20.0
Plug Depth UOM: ft

Method of Construction & Well Use

Method Construction ID: 961520229
Method Construction Code: 1
Method Construction: Cable Tool
Other Method Construction:

Pipe Information

Pipe ID: 10590644
Casing No: 1
Comment:
Alt Name:

Construction Record - Casing

Casing ID: 930073424
Layer: 1
Material: 1
Open Hole or Material: STEEL
Depth From:
Depth To:
Casing Diameter: 6.0
Casing Diameter UOM: inch
Casing Depth UOM: ft

Results of Well Yield Testing

Pumping Test Method Desc: BAILER
Pump Test ID: 991520229
Pump Set At:
Static Level: 10.0
Final Level After Pumping: 20.0
Recommended Pump Depth: 30.0
Pumping Rate: 20.0
Flowing Rate:
Recommended Pump Rate: 5.0
Levels UOM: ft
Rate UOM: GPM
Water State After Test Code: 1
Water State After Test: CLEAR
Pumping Test Method: 2
Pumping Duration HR: 1
Pumping Duration MIN: 0
Flowing: No

Draw Down & Recovery

Pump Test Detail ID: 934905001
Test Type:
Test Duration: 60
Test Level: 20.0
Test Level UOM: ft

Draw Down & Recovery

Pump Test Detail ID: 934377278
Test Type:
Test Duration: 30

Test Level: 20.0
Test Level UOM: ft

Draw Down & Recovery

Pump Test Detail ID: 934111458
Test Type:
Test Duration: 15
Test Level: 20.0
Test Level UOM: ft

Draw Down & Recovery

Pump Test Detail ID: 934656032
Test Type:
Test Duration: 45
Test Level: 20.0
Test Level UOM: ft

Water Details

Water ID: 933477415
Layer: 1
Kind Code: 1
Kind: FRESH
Water Found Depth: 50.0
Water Found Depth UOM: ft

Site:
lot 13 ON

Database:
WWIS

Well ID: 1520233
Construction Date:
Use 1st: Domestic
Use 2nd:
Final Well Status: Water Supply
Water Type:
Casing Material:
Audit No:
Tag:
Constructn Method:
Elevation (m):
Elevatn Reliabilty:
Depth to Bedrock:
Well Depth:
Overburden/Bedrock:
Pump Rate:
Static Water Level:
Clear/Cloudy:
Municipality: OSGOODE TOWNSHIP
Site Info:

Flowing (Y/N):
Flow Rate:
Data Entry Status:
Data Src: 1
Date Received: 12/18/1985
Selected Flag: TRUE
Abandonment Rec:
Contractor: 1517
Form Version: 1
Owner:
County: OTTAWA-CARLETON
Lot: 013
Concession:
Concession Name:
Easting NAD83:
Northing NAD83:
Zone:
UTM Reliability:

Bore Hole Information

Bore Hole ID: 10042078
DP2BR:
Spatial Status:
Code OB:
Code OB Desc:
Open Hole:
Cluster Kind:
Date Completed: 10/08/1985
Remarks:
Location Method Desc: Not Applicable i.e. no UTM
Elevrc Desc:

Elevation:
Elevrc:
Zone: 18
East83:
North83:
Org CS:
UTMRC: 9
UTMRC Desc: unknown UTM
Location Method: na

Location Source Date:
Improvement Location Source:
Improvement Location Method:
Source Revision Comment:
Supplier Comment:

Overburden and Bedrock
Materials Interval

Formation ID: 931044141
Layer: 1
Color: 6
General Color: BROWN
Material 1: 05
Material 1 Desc: CLAY
Material 2:
Material 2 Desc:
Material 3:
Material 3 Desc:
Formation Top Depth: 0.0
Formation End Depth: 4.0
Formation End Depth UOM: ft

Overburden and Bedrock
Materials Interval

Formation ID: 931044143
Layer: 3
Color: 2
General Color: GREY
Material 1: 15
Material 1 Desc: LIMESTONE
Material 2:
Material 2 Desc:
Material 3:
Material 3 Desc:
Formation Top Depth: 18.0
Formation End Depth: 108.0
Formation End Depth UOM: ft

Overburden and Bedrock
Materials Interval

Formation ID: 931044142
Layer: 2
Color: 2
General Color: GREY
Material 1: 05
Material 1 Desc: CLAY
Material 2: 14
Material 2 Desc: HARDPAN
Material 3:
Material 3 Desc:
Formation Top Depth: 4.0
Formation End Depth: 18.0
Formation End Depth UOM: ft

Annular Space/Abandonment
Sealing Record

Plug ID: 933109063
Layer: 1
Plug From: 0.0
Plug To: 78.0
Plug Depth UOM: ft

Method of Construction & Well Use

Method Construction ID: 961520233
Method Construction Code: 1
Method Construction: Cable Tool
Other Method Construction:

Pipe Information

Pipe ID: 10590648
Casing No: 1
Comment:
Alt Name:

Construction Record - Casing

Casing ID: 930073428
Layer: 1
Material: 1
Open Hole or Material: STEEL
Depth From:
Depth To: 74.0
Casing Diameter: 6.0
Casing Diameter UOM: inch
Casing Depth UOM: ft

Results of Well Yield Testing

Pumping Test Method Desc: BAILER
Pump Test ID: 991520233
Pump Set At:
Static Level: 8.0
Final Level After Pumping: 60.0
Recommended Pump Depth: 60.0
Pumping Rate: 20.0
Flowing Rate:
Recommended Pump Rate: 10.0
Levels UOM: ft
Rate UOM: GPM
Water State After Test Code:
Water State After Test:
Pumping Test Method: 2
Pumping Duration HR: 1
Pumping Duration MIN: 0
Flowing: No

Draw Down & Recovery

Pump Test Detail ID: 934377282
Test Type:
Test Duration: 30
Test Level: 50.0
Test Level UOM: ft

Draw Down & Recovery

Pump Test Detail ID: 934905005
Test Type:
Test Duration: 60
Test Level: 60.0
Test Level UOM: ft

Draw Down & Recovery

Pump Test Detail ID: 934656036
Test Type:
Test Duration: 45
Test Level: 60.0
Test Level UOM: ft

Draw Down & Recovery

Pump Test Detail ID: 934111462
Test Type:
Test Duration: 15
Test Level: 40.0
Test Level UOM: ft

Water Details

Water ID: 933477419
Layer: 1
Kind Code: 1
Kind: FRESH
Water Found Depth: 90.0
Water Found Depth UOM: ft

Site: lot 13 ON

Database:
WWIS

Well ID: 1520666
Construction Date:
Use 1st: Domestic
Use 2nd:
Final Well Status: Water Supply
Water Type:
Casing Material:
Audit No: NA
Tag:
Constructn Method:
Elevation (m):
Elevatn Reliabilty:
Depth to Bedrock:
Well Depth:
Overburden/Bedrock:
Pump Rate:
Static Water Level:
Clear/Cloudy:
Municipality: OTTAWA CITY
Site Info:

Flowing (Y/N):
Flow Rate:
Data Entry Status:
Data Src: 1
Date Received: 08/08/1986
Selected Flag: TRUE
Abandonment Rec:
Contractor: 1517
Form Version: 1
Owner:
County: OTTAWA-CARLETON
Lot: 013
Concession:
Concession Name:
Easting NAD83:
Northing NAD83:
Zone:
UTM Reliability:

Bore Hole Information

Bore Hole ID: 10042508
DP2BR:
Spatial Status:
Code OB:
Code OB Desc:
Open Hole:
Cluster Kind:
Date Completed: 07/17/1986
Remarks:
Location Method Desc: Not Applicable i.e. no UTM
Elevrc Desc:
Location Source Date:
Improvement Location Source:
Improvement Location Method:

Elevation:
Elevrc:
Zone: 18
East83:
North83:
Org CS:
UTMRC: 9
UTMRC Desc: unknown UTM
Location Method: na

Source Revision Comment:
Supplier Comment:

**Overburden and Bedrock
Materials Interval**

Formation ID: 931045467
Layer: 1
Color: 2
General Color: GREY
Material 1: 15
Material 1 Desc: LIMESTONE
Material 2:
Material 2 Desc:
Material 3:
Material 3 Desc:
Formation Top Depth: 0.0
Formation End Depth: 75.0
Formation End Depth UOM: ft

**Annular Space/Abandonment
Sealing Record**

Plug ID: 933109179
Layer: 1
Plug From: 0.0
Plug To: 30.0
Plug Depth UOM: ft

**Method of Construction & Well
Use**

Method Construction ID: 961520666
Method Construction Code: 1
Method Construction: Cable Tool
Other Method Construction:

Pipe Information

Pipe ID: 10591078
Casing No: 1
Comment:
Alt Name:

Construction Record - Casing

Casing ID: 930074202
Layer: 1
Material: 1
Open Hole or Material: STEEL
Depth From:
Depth To: 30.0
Casing Diameter: 6.0
Casing Diameter UOM: inch
Casing Depth UOM: ft

Results of Well Yield Testing

Pumping Test Method Desc: BAILER
Pump Test ID: 991520666
Pump Set At:
Static Level: 1.0
Final Level After Pumping: 40.0
Recommended Pump Depth: 60.0

Pumping Rate: 20.0
Flowing Rate:
Recommended Pump Rate: 70.0
Levels UOM: ft
Rate UOM: GPM
Water State After Test Code:
Water State After Test:
Pumping Test Method: 2
Pumping Duration HR: 1
Pumping Duration MIN: 0
Flowing: No

Draw Down & Recovery

Pump Test Detail ID: 934907199
Test Type:
Test Duration: 60
Test Level: 40.0
Test Level UOM: ft

Draw Down & Recovery

Pump Test Detail ID: 934112552
Test Type:
Test Duration: 15
Test Level: 20.0
Test Level UOM: ft

Draw Down & Recovery

Pump Test Detail ID: 934387835
Test Type:
Test Duration: 30
Test Level: 30.0
Test Level UOM: ft

Draw Down & Recovery

Pump Test Detail ID: 934648438
Test Type:
Test Duration: 45
Test Level: 35.0
Test Level UOM: ft

Water Details

Water ID: 933477982
Layer: 1
Kind Code: 1
Kind: FRESH
Water Found Depth: 72.0
Water Found Depth UOM: ft

Site:
lot 14 ON

Database:
WWIS

Well ID: 1520680
Construction Date:
Use 1st: Domestic
Use 2nd:
Final Well Status: Water Supply
Water Type:
Casing Material:
Audit No: NA

Flowing (Y/N):
Flow Rate:
Data Entry Status:
Data Src: 1
Date Received: 08/27/1986
Selected Flag: TRUE
Abandonment Rec:
Contractor: 2348

Tag:
Constructn Method:
Elevation (m):
Elevatn Reliabilty:
Depth to Bedrock:
Well Depth:
Overburden/Bedrock:
Pump Rate:
Static Water Level:
Clear/Cloudy:
Municipality: OSGOODE TOWNSHIP
Site Info:

Form Version: 1
Owner:
County: OTTAWA-CARLETON
Lot: 014
Concession:
Concession Name:
Easting NAD83:
Northing NAD83:
Zone:
UTM Reliability:

Bore Hole Information

Bore Hole ID: 10042522
DP2BR:
Spatial Status:
Code OB:
Code OB Desc:
Open Hole:
Cluster Kind:
Date Completed: 06/16/1985
Remarks:
Location Method Desc: Not Applicable i.e. no UTM
Elevrc Desc:
Location Source Date:
Improvement Location Source:
Improvement Location Method:
Source Revision Comment:
Supplier Comment:

Elevation:
Elevrc:
Zone: 18
East83:
North83:
Org CS:
UTMRC: 9
UTMRC Desc: unknown UTM
Location Method: na

Overburden and Bedrock

Materials Interval

Formation ID: 931045505
Layer: 2
Color:
General Color:
Material 1: 15
Material 1 Desc: LIMESTONE
Material 2:
Material 2 Desc:
Material 3:
Material 3 Desc:
Formation Top Depth: 10.0
Formation End Depth: 27.0
Formation End Depth UOM: ft

Overburden and Bedrock

Materials Interval

Formation ID: 931045504
Layer: 1
Color:
General Color:
Material 1: 14
Material 1 Desc: HARDPAN
Material 2: 28
Material 2 Desc: SAND
Material 3:
Material 3 Desc:
Formation Top Depth: 0.0
Formation End Depth: 10.0
Formation End Depth UOM: ft

**Annular Space/Abandonment
Sealing Record**

Plug ID: 933109190
Layer: 1
Plug From: 8.0
Plug To: 20.0
Plug Depth UOM: ft

**Method of Construction & Well
Use**

Method Construction ID: 961520680
Method Construction Code: 1
Method Construction: Cable Tool
Other Method Construction:

Pipe Information

Pipe ID: 10591092
Casing No: 1
Comment:
Alt Name:

Construction Record - Casing

Casing ID: 930074222
Layer: 1
Material: 1
Open Hole or Material: STEEL
Depth From:
Depth To: 20.0
Casing Diameter: 6.0
Casing Diameter UOM: inch
Casing Depth UOM: ft

Results of Well Yield Testing

Pumping Test Method Desc: BAILER
Pump Test ID: 991520680
Pump Set At:
Static Level: 10.0
Final Level After Pumping: 15.0
Recommended Pump Depth: 25.0
Pumping Rate: 20.0
Flowing Rate:
Recommended Pump Rate: 15.0
Levels UOM: ft
Rate UOM: GPM
Water State After Test Code: 1
Water State After Test: CLEAR
Pumping Test Method: 2
Pumping Duration HR: 1
Pumping Duration MIN: 0
Flowing: No

Draw Down & Recovery

Pump Test Detail ID: 934649430
Test Type:
Test Duration: 45
Test Level: 15.0
Test Level UOM: ft

Draw Down & Recovery

Pump Test Detail ID: 934907211
Test Type:
Test Duration: 60
Test Level: 15.0
Test Level UOM: ft

Draw Down & Recovery

Pump Test Detail ID: 934112566
Test Type:
Test Duration: 15
Test Level: 15.0
Test Level UOM: ft

Draw Down & Recovery

Pump Test Detail ID: 934387849
Test Type:
Test Duration: 30
Test Level: 15.0
Test Level UOM: ft

Water Details

Water ID: 933477999
Layer: 1
Kind Code: 1
Kind: FRESH
Water Found Depth: 27.0
Water Found Depth UOM: ft

Site: lot 14 ON

Database:
WWIS

Well ID: 1520688
Construction Date:
Use 1st: Domestic
Use 2nd:
Final Well Status: Water Supply
Water Type:
Casing Material:
Audit No: NA
Tag:
Constructn Method:
Elevation (m):
Elevatn Reliabilty:
Depth to Bedrock:
Well Depth:
Overburden/Bedrock:
Pump Rate:
Static Water Level:
Clear/Cloudy:
Municipality: OSGOODE TOWNSHIP
Site Info:

Flowing (Y/N):
Flow Rate:
Data Entry Status:
Data Src: 1
Date Received: 08/08/1986
Selected Flag: TRUE
Abandonment Rec:
Contractor: 1517
Form Version: 1
Owner:
County: OTTAWA-CARLETON
Lot: 014
Concession:
Concession Name:
Easting NAD83:
Northing NAD83:
Zone:
UTM Reliability:

Bore Hole Information

Bore Hole ID: 10042530
DP2BR:
Spatial Status:
Code OB:
Code OB Desc:
Elevation:
Elevrc:
Zone: 18
East83:
North83:

Open Hole:
Cluster Kind:
Date Completed: 06/11/1986
Remarks:
Location Method Desc: Not Applicable i.e. no UTM
Elevrc Desc:
Location Source Date:
Improvement Location Source:
Improvement Location Method:
Source Revision Comment:
Supplier Comment:

Org CS:
UTMRC: 9
UTMRC Desc: unknown UTM
Location Method: na

Overburden and Bedrock
Materials Interval

Formation ID: 931045529
Layer: 3
Color: 2
General Color: GREY
Material 1: 15
Material 1 Desc: LIMESTONE
Material 2:
Material 2 Desc:
Material 3:
Material 3 Desc:
Formation Top Depth: 21.0
Formation End Depth: 75.0
Formation End Depth UOM: ft

Overburden and Bedrock
Materials Interval

Formation ID: 931045528
Layer: 2
Color: 6
General Color: BROWN
Material 1: 05
Material 1 Desc: CLAY
Material 2: 12
Material 2 Desc: STONES
Material 3:
Material 3 Desc:
Formation Top Depth: 3.0
Formation End Depth: 21.0
Formation End Depth UOM: ft

Overburden and Bedrock
Materials Interval

Formation ID: 931045527
Layer: 1
Color: 6
General Color: BROWN
Material 1: 05
Material 1 Desc: CLAY
Material 2:
Material 2 Desc:
Material 3:
Material 3 Desc:
Formation Top Depth: 0.0
Formation End Depth: 3.0
Formation End Depth UOM: ft

Annular Space/Abandonment
Sealing Record

Plug ID: 933109197
Layer: 1
Plug From: 0.0
Plug To: 35.0
Plug Depth UOM: ft

Method of Construction & Well Use

Method Construction ID: 961520688
Method Construction Code: 1
Method Construction: Cable Tool
Other Method Construction:

Pipe Information

Pipe ID: 10591100
Casing No: 1
Comment:
Alt Name:

Construction Record - Casing

Casing ID: 930074236
Layer: 1
Material: 1
Open Hole or Material: STEEL
Depth From:
Depth To: 35.0
Casing Diameter: 6.0
Casing Diameter UOM: inch
Casing Depth UOM: ft

Results of Well Yield Testing

Pumping Test Method Desc: BAILER
Pump Test ID: 991520688
Pump Set At:
Static Level: 9.0
Final Level After Pumping: 60.0
Recommended Pump Depth: 65.0
Pumping Rate: 4.0
Flowing Rate:
Recommended Pump Rate: 4.0
Levels UOM: ft
Rate UOM: GPM
Water State After Test Code: 2
Water State After Test: CLOUDY
Pumping Test Method: 2
Pumping Duration HR: 1
Pumping Duration MIN: 0
Flowing: No

Draw Down & Recovery

Pump Test Detail ID: 934387856
Test Type:
Test Duration: 30
Test Level: 40.0
Test Level UOM: ft

Draw Down & Recovery

Pump Test Detail ID: 934112573
Test Type:
Test Duration: 15
Test Level: 20.0
Test Level UOM: ft

Draw Down & Recovery

Pump Test Detail ID: 934649432
Test Type:
Test Duration: 45
Test Level: 55.0
Test Level UOM: ft

Draw Down & Recovery

Pump Test Detail ID: 934907213
Test Type:
Test Duration: 60
Test Level: 60.0
Test Level UOM: ft

Water Details

Water ID: 933478007
Layer: 1
Kind Code: 1
Kind: FRESH
Water Found Depth: 72.0
Water Found Depth UOM: ft

Site: lot 12 ON

Database:
WWIS

Well ID: 1520693
Construction Date:
Use 1st: Domestic
Use 2nd:
Final Well Status: Water Supply
Water Type:
Casing Material:
Audit No: NA
Tag:
Constructn Method:
Elevation (m):
Elevatn Reliabilty:
Depth to Bedrock:
Well Depth:
Overburden/Bedrock:
Pump Rate:
Static Water Level:
Clear/Cloudy:
Municipality: OSGOODE TOWNSHIP
Site Info:

Flowing (Y/N):
Flow Rate:
Data Entry Status:
Data Src: 1
Date Received: 08/08/1986
Selected Flag: TRUE
Abandonment Rec:
Contractor: 1517
Form Version: 1
Owner:
County: OTTAWA-CARLETON
Lot: 012
Concession:
Concession Name:
Easting NAD83:
Northing NAD83:
Zone:
UTM Reliability:

Bore Hole Information

Bore Hole ID: 10042535
DP2BR:
Spatial Status:
Code OB:
Code OB Desc:
Open Hole:
Cluster Kind:
Date Completed: 06/06/1986
Elevation:
Elevrc:
Zone: 18
East83:
North83:
Org CS:
UTMRC: 9
UTMRC Desc: unknown UTM

Remarks:

Location Method Desc: Not Applicable i.e. no UTM
Elevrc Desc:
Location Source Date:
Improvement Location Source:
Improvement Location Method:
Source Revision Comment:
Supplier Comment:

Location Method: na

Overburden and Bedrock

Materials Interval

Formation ID: 931045542
Layer: 1
Color: 6
General Color: BROWN
Material 1: 05
Material 1 Desc: CLAY
Material 2: 12
Material 2 Desc: STONES
Material 3:
Material 3 Desc:
Formation Top Depth: 0.0
Formation End Depth: 3.0
Formation End Depth UOM: ft

Overburden and Bedrock

Materials Interval

Formation ID: 931045543
Layer: 2
Color: 2
General Color: GREY
Material 1: 15
Material 1 Desc: LIMESTONE
Material 2:
Material 2 Desc:
Material 3:
Material 3 Desc:
Formation Top Depth: 3.0
Formation End Depth: 75.0
Formation End Depth UOM: ft

Annular Space/Abandonment

Sealing Record

Plug ID: 933109202
Layer: 1
Plug From: 0.0
Plug To: 30.0
Plug Depth UOM: ft

Method of Construction & Well

Use

Method Construction ID: 961520693
Method Construction Code: 1
Method Construction: Cable Tool
Other Method Construction:

Pipe Information

Pipe ID: 10591105
Casing No: 1
Comment:

Alt Name:

Construction Record - Casing

Casing ID: 930074241
Layer: 1
Material: 1
Open Hole or Material: STEEL
Depth From:
Depth To: 32.0
Casing Diameter: 6.0
Casing Diameter UOM: inch
Casing Depth UOM: ft

Results of Well Yield Testing

Pumping Test Method Desc: BAILER
Pump Test ID: 991520693
Pump Set At:
Static Level: 2.0
Final Level After Pumping: 40.0
Recommended Pump Depth: 50.0
Pumping Rate: 20.0
Flowing Rate:
Recommended Pump Rate: 15.0
Levels UOM: ft
Rate UOM: GPM
Water State After Test Code:
Water State After Test:
Pumping Test Method: 2
Pumping Duration HR: 1
Pumping Duration MIN: 0
Flowing: No

Draw Down & Recovery

Pump Test Detail ID: 934112578
Test Type:
Test Duration: 15
Test Level: 30.0
Test Level UOM: ft

Draw Down & Recovery

Pump Test Detail ID: 934649437
Test Type:
Test Duration: 45
Test Level: 40.0
Test Level UOM: ft

Draw Down & Recovery

Pump Test Detail ID: 934387861
Test Type:
Test Duration: 30
Test Level: 35.0
Test Level UOM: ft

Draw Down & Recovery

Pump Test Detail ID: 934907218
Test Type:
Test Duration: 60
Test Level: 40.0

Test Level UOM: ft

Water Details

Water ID: 933478013
Layer: 1
Kind Code: 1
Kind: FRESH
Water Found Depth: 72.0
Water Found Depth UOM: ft

Site:
lot 12 ON

Database:
[WWIS](#)

Well ID: 1520694
Construction Date:
Use 1st: Domestic
Use 2nd:
Final Well Status: Water Supply
Water Type:
Casing Material:
Audit No: NA
Tag:
Constructn Method:
Elevation (m):
Elevatn Reliabilty:
Depth to Bedrock:
Well Depth:
Overburden/Bedrock:
Pump Rate:
Static Water Level:
Clear/Cloudy:
Municipality: OSGOODE TOWNSHIP
Site Info:

Flowing (Y/N):
Flow Rate:
Data Entry Status:
Data Src: 1
Date Received: 08/08/1986
Selected Flag: TRUE
Abandonment Rec:
Contractor: 1517
Form Version: 1
Owner:
County: OTTAWA-CARLETON
Lot: 012
Concession:
Concession Name:
Easting NAD83:
Northing NAD83:
Zone:
UTM Reliability:

Bore Hole Information

Bore Hole ID: 10042536
DP2BR:
Spatial Status:
Code OB:
Code OB Desc:
Open Hole:
Cluster Kind:
Date Completed: 06/06/1986
Remarks:
Location Method Desc: Not Applicable i.e. no UTM
Elevrc Desc:
Location Source Date:
Improvement Location Source:
Improvement Location Method:
Source Revision Comment:
Supplier Comment:

Elevation:
Elevrc:
Zone: 18
East83:
North83:
Org CS:
UTMRC: 9
UTMRC Desc: unknown UTM
Location Method: na

Overburden and Bedrock
Materials Interval

Formation ID: 931045545
Layer: 2
Color: 6
General Color: BROWN
Material 1: 15
Material 1 Desc: LIMESTONE
Material 2:
Material 2 Desc:
Material 3:

Material 3 Desc:
Formation Top Depth: 3.0
Formation End Depth: 78.0
Formation End Depth UOM: ft

Overburden and Bedrock
Materials Interval

Formation ID: 931045544
Layer: 1
Color: 6
General Color: BROWN
Material 1: 05
Material 1 Desc: CLAY
Material 2: 12
Material 2 Desc: STONES
Material 3:
Material 3 Desc:
Formation Top Depth: 0.0
Formation End Depth: 3.0
Formation End Depth UOM: ft

Annular Space/Abandonment
Sealing Record

Plug ID: 933109203
Layer: 1
Plug From: 0.0
Plug To: 30.0
Plug Depth UOM: ft

Method of Construction & Well
Use

Method Construction ID: 961520694
Method Construction Code: 1
Method Construction: Cable Tool
Other Method Construction:

Pipe Information

Pipe ID: 10591106
Casing No: 1
Comment:
Alt Name:

Construction Record - Casing

Casing ID: 930074242
Layer: 1
Material: 1
Open Hole or Material: STEEL
Depth From:
Depth To: 31.0
Casing Diameter: 6.0
Casing Diameter UOM: inch
Casing Depth UOM: ft

Results of Well Yield Testing

Pumping Test Method Desc: BAILER
Pump Test ID: 991520694
Pump Set At:
Static Level: 3.0

Final Level After Pumping: 40.0
Recommended Pump Depth: 50.0
Pumping Rate: 20.0
Flowing Rate:
Recommended Pump Rate: 10.0
Levels UOM: ft
Rate UOM: GPM
Water State After Test Code: 2
Water State After Test: CLOUDY
Pumping Test Method: 2
Pumping Duration HR: 1
Pumping Duration MIN: 0
Flowing: No

Draw Down & Recovery

Pump Test Detail ID: 934387862
Test Type:
Test Duration: 30
Test Level: 35.0
Test Level UOM: ft

Draw Down & Recovery

Pump Test Detail ID: 934649438
Test Type:
Test Duration: 45
Test Level: 40.0
Test Level UOM: ft

Draw Down & Recovery

Pump Test Detail ID: 934907219
Test Type:
Test Duration: 60
Test Level: 40.0
Test Level UOM: ft

Draw Down & Recovery

Pump Test Detail ID: 934112579
Test Type:
Test Duration: 15
Test Level: 30.0
Test Level UOM: ft

Water Details

Water ID: 933478014
Layer: 1
Kind Code: 1
Kind: FRESH
Water Found Depth: 76.0
Water Found Depth UOM: ft

Site: lot 12 ON

Database:
WWIS

Well ID: 1521022
Construction Date:
Use 1st: Domestic
Use 2nd:
Final Well Status: Water Supply
Water Type:

Flowing (Y/N):
Flow Rate:
Data Entry Status:
Data Src: 1
Date Received: 11/27/1986
Selected Flag: TRUE

Casing Material:
Audit No: 02080
Tag:
Constructn Method:
Elevation (m):
Elevatn Reliabilty:
Depth to Bedrock:
Well Depth:
Overburden/Bedrock:
Pump Rate:
Static Water Level:
Clear/Cloudy:
Municipality: OSGOODE TOWNSHIP
Site Info:

Abandonment Rec:
Contractor: 3644
Form Version: 1
Owner:
County: OTTAWA-CARLETON
Lot: 012
Concession:
Concession Name:
Easting NAD83:
Northing NAD83:
Zone:
UTM Reliability:

Bore Hole Information

Bore Hole ID: 10042859
DP2BR:
Spatial Status:
Code OB:
Code OB Desc:
Open Hole:
Cluster Kind:
Date Completed: 09/19/1986
Remarks:
Location Method Desc: Not Applicable i.e. no UTM
Elevrc Desc:
Location Source Date:
Improvement Location Source:
Improvement Location Method:
Source Revision Comment:
Supplier Comment:

Elevation:
Elevrc:
Zone: 18
East83:
North83:
Org CS:
UTMRC: 9
UTMRC Desc: unknown UTM
Location Method: na

Overburden and Bedrock

Materials Interval

Formation ID: 931046584
Layer: 4
Color: 2
General Color: GREY
Material 1: 15
Material 1 Desc: LIMESTONE
Material 2:
Material 2 Desc:
Material 3:
Material 3 Desc:
Formation Top Depth: 14.0
Formation End Depth: 40.0
Formation End Depth UOM: ft

Overburden and Bedrock

Materials Interval

Formation ID: 931046581
Layer: 1
Color: 2
General Color: GREY
Material 1: 05
Material 1 Desc: CLAY
Material 2:
Material 2 Desc:
Material 3:
Material 3 Desc:
Formation Top Depth: 0.0
Formation End Depth: 6.0

Formation End Depth UOM: ft

**Overburden and Bedrock
Materials Interval**

Formation ID: 931046582
Layer: 2
Color: 2
General Color: GREY
Material 1: 15
Material 1 Desc: LIMESTONE
Material 2:
Material 2 Desc:
Material 3:
Material 3 Desc:
Formation Top Depth: 6.0
Formation End Depth: 9.0
Formation End Depth UOM: ft

**Overburden and Bedrock
Materials Interval**

Formation ID: 931046583
Layer: 3
Color: 2
General Color: GREY
Material 1: 11
Material 1 Desc: GRAVEL
Material 2:
Material 2 Desc:
Material 3:
Material 3 Desc:
Formation Top Depth: 9.0
Formation End Depth: 14.0
Formation End Depth UOM: ft

**Method of Construction & Well
Use**

Method Construction ID: 961521022
Method Construction Code: 5
Method Construction: Air Percussion
Other Method Construction:

Pipe Information

Pipe ID: 10591429
Casing No: 1
Comment:
Alt Name:

Construction Record - Casing

Casing ID: 930074813
Layer: 1
Material: 1
Open Hole or Material: STEEL
Depth From:
Depth To: 22.0
Casing Diameter: 6.0
Casing Diameter UOM: inch
Casing Depth UOM: ft

Construction Record - Casing

Casing ID: 930074814
Layer: 2
Material: 4
Open Hole or Material: OPEN HOLE
Depth From:
Depth To: 40.0
Casing Diameter: 6.0
Casing Diameter UOM: inch
Casing Depth UOM: ft

Results of Well Yield Testing

Pumping Test Method Desc: PUMP
Pump Test ID: 991521022
Pump Set At:
Static Level: 4.0
Final Level After Pumping: 30.0
Recommended Pump Depth: 30.0
Pumping Rate: 8.0
Flowing Rate:
Recommended Pump Rate: 6.0
Levels UOM: ft
Rate UOM: GPM
Water State After Test Code: 2
Water State After Test: CLOUDY
Pumping Test Method: 1
Pumping Duration HR: 1
Pumping Duration MIN: 0
Flowing: No

Draw Down & Recovery

Pump Test Detail ID: 934389559
Test Type:
Test Duration: 30
Test Level: 30.0
Test Level UOM: ft

Draw Down & Recovery

Pump Test Detail ID: 934907799
Test Type:
Test Duration: 60
Test Level: 30.0
Test Level UOM: ft

Draw Down & Recovery

Pump Test Detail ID: 934105320
Test Type:
Test Duration: 15
Test Level: 30.0
Test Level UOM: ft

Draw Down & Recovery

Pump Test Detail ID: 934650572
Test Type:
Test Duration: 45
Test Level: 30.0
Test Level UOM: ft

Water Details

Water ID: 933478458
Layer: 1
Kind Code: 1
Kind: FRESH
Water Found Depth: 35.0
Water Found Depth UOM: ft

Site:
lot 13 ON

Database:
WWIS

Well ID: 1521067
Construction Date:
Use 1st: Domestic
Use 2nd:
Final Well Status: Water Supply
Water Type:
Casing Material:
Audit No: 05883
Tag:
Constructn Method:
Elevation (m):
Elevatn Reliabilty:
Depth to Bedrock:
Well Depth:
Overburden/Bedrock:
Pump Rate:
Static Water Level:
Clear/Cloudy:
Municipality: OSGOODE TOWNSHIP
Site Info:

Flowing (Y/N):
Flow Rate:
Data Entry Status:
Data Src: 1
Date Received: 12/17/1986
Selected Flag: TRUE
Abandonment Rec:
Contractor: 1517
Form Version: 1
Owner:
County: OTTAWA-CARLETON
Lot: 013
Concession:
Concession Name:
Easting NAD83:
Northing NAD83:
Zone:
UTM Reliability:

Bore Hole Information

Bore Hole ID: 10042904
DP2BR:
Spatial Status:
Code OB:
Code OB Desc:
Open Hole:
Cluster Kind:
Date Completed: 03/28/1986
Remarks:
Location Method Desc: Not Applicable i.e. no UTM
Elevrc Desc:
Location Source Date:
Improvement Location Source:
Improvement Location Method:
Source Revision Comment:
Supplier Comment:

Elevation:
Elevrc: 18
Zone:
East83:
North83:
Org CS:
UTMRC: 9
UTMRC Desc: unknown UTM
Location Method: na

Overburden and Bedrock
Materials Interval

Formation ID: 931046720
Layer: 1
Color: 6
General Color: BROWN
Material 1: 14
Material 1 Desc: HARDPAN
Material 2: 05
Material 2 Desc: CLAY
Material 3: 12
Material 3 Desc: STONES
Formation Top Depth: 0.0
Formation End Depth: 22.0

Formation End Depth UOM: ft

**Overburden and Bedrock
Materials Interval**

Formation ID: 931046721
Layer: 2
Color: 2
General Color: GREY
Material 1: 15
Material 1 Desc: LIMESTONE
Material 2:
Material 2 Desc:
Material 3:
Material 3 Desc:
Formation Top Depth: 22.0
Formation End Depth: 66.0
Formation End Depth UOM: ft

**Annular Space/Abandonment
Sealing Record**

Plug ID: 933109317
Layer: 1
Plug From: 0.0
Plug To: 39.0
Plug Depth UOM: ft

**Method of Construction & Well
Use**

Method Construction ID: 961521067
Method Construction Code: 1
Method Construction: Cable Tool
Other Method Construction:

Pipe Information

Pipe ID: 10591474
Casing No: 1
Comment:
Alt Name:

Construction Record - Casing

Casing ID: 930074893
Layer: 1
Material: 1
Open Hole or Material: STEEL
Depth From:
Depth To: 40.0
Casing Diameter: 6.0
Casing Diameter UOM: inch
Casing Depth UOM: ft

Results of Well Yield Testing

Pumping Test Method Desc: BAILER
Pump Test ID: 991521067
Pump Set At:
Static Level: 10.0
Final Level After Pumping: 40.0
Recommended Pump Depth: 50.0
Pumping Rate: 15.0

Flowing Rate:
Recommended Pump Rate: 10.0
Levels UOM: ft
Rate UOM: GPM
Water State After Test Code:
Water State After Test:
Pumping Test Method: 2
Pumping Duration HR: 1
Pumping Duration MIN: 0
Flowing: No

Draw Down & Recovery

Pump Test Detail ID: 934650613
Test Type:
Test Duration: 45
Test Level: 40.0
Test Level UOM: ft

Draw Down & Recovery

Pump Test Detail ID: 934105361
Test Type:
Test Duration: 15
Test Level: 30.0
Test Level UOM: ft

Draw Down & Recovery

Pump Test Detail ID: 934389600
Test Type:
Test Duration: 30
Test Level: 35.0
Test Level UOM: ft

Draw Down & Recovery

Pump Test Detail ID: 934907840
Test Type:
Test Duration: 60
Test Level: 40.0
Test Level UOM: ft

Water Details

Water ID: 933478515
Layer: 1
Kind Code: 5
Kind: Not stated
Water Found Depth: 65.0
Water Found Depth UOM: ft

Site: lot 13 ON

Database:
WWIS

Well ID: 1521121
Construction Date:
Use 1st: Domestic
Use 2nd:
Final Well Status: Water Supply
Water Type:
Casing Material:
Audit No: 07027
Tag:

Flowing (Y/N):
Flow Rate:
Data Entry Status:
Data Src: 1
Date Received: 01/08/1987
Selected Flag: TRUE
Abandonment Rec:
Contractor: 5222
Form Version: 1

Constructn Method:
Elevation (m):
Elevatn Reliability:
Depth to Bedrock:
Well Depth:
Overburden/Bedrock:
Pump Rate:
Static Water Level:
Clear/Cloudy:
Municipality: OSGOODE TOWNSHIP
Site Info:

Owner:
County: OTTAWA-CARLETON
Lot: 013
Concession:
Concession Name:
Easting NAD83:
Northing NAD83:
Zone:
UTM Reliability:

Bore Hole Information

Bore Hole ID: 10042957
DP2BR:
Spatial Status:
Code OB:
Code OB Desc:
Open Hole:
Cluster Kind:
Date Completed: 12/15/1986
Remarks:
Location Method Desc: Not Applicable i.e. no UTM
Elevrc Desc:
Location Source Date:
Improvement Location Source:
Improvement Location Method:
Source Revision Comment:
Supplier Comment:

Elevation:
Elevrc:
Zone: 18
East83:
North83:
Org CS:
UTMRC: 9
UTMRC Desc: unknown UTM
Location Method: na

Overburden and Bedrock

Materials Interval

Formation ID: 931046902
Layer: 4
Color: 6
General Color: BROWN
Material 1: 11
Material 1 Desc: GRAVEL
Material 2: 28
Material 2 Desc: SAND
Material 3:
Material 3 Desc:
Formation Top Depth: 68.0
Formation End Depth: 74.0
Formation End Depth UOM: ft

Overburden and Bedrock

Materials Interval

Formation ID: 931046907
Layer: 9
Color: 8
General Color: BLACK
Material 1: 21
Material 1 Desc: GRANITE
Material 2: 90
Material 2 Desc: VERY
Material 3: 73
Material 3 Desc: HARD
Formation Top Depth: 135.0
Formation End Depth: 172.0
Formation End Depth UOM: ft

Overburden and Bedrock
Materials Interval

Formation ID: 931046905
Layer: 7
Color: 6
General Color: BROWN
Material 1: 11
Material 1 Desc: GRAVEL
Material 2: 28
Material 2 Desc: SAND
Material 3:
Material 3 Desc:
Formation Top Depth: 118.0
Formation End Depth: 132.0
Formation End Depth UOM: ft

Overburden and Bedrock
Materials Interval

Formation ID: 931046901
Layer: 3
Color: 2
General Color: GREY
Material 1: 05
Material 1 Desc: CLAY
Material 2:
Material 2 Desc:
Material 3:
Material 3 Desc:
Formation Top Depth: 7.0
Formation End Depth: 68.0
Formation End Depth UOM: ft

Overburden and Bedrock
Materials Interval

Formation ID: 931046900
Layer: 2
Color: 6
General Color: BROWN
Material 1: 02
Material 1 Desc: TOPSOIL
Material 2:
Material 2 Desc:
Material 3:
Material 3 Desc:
Formation Top Depth: 5.0
Formation End Depth: 7.0
Formation End Depth UOM: ft

Overburden and Bedrock
Materials Interval

Formation ID: 931046899
Layer: 1
Color: 2
General Color: GREY
Material 1: 01
Material 1 Desc: FILL
Material 2:
Material 2 Desc:
Material 3:
Material 3 Desc:
Formation Top Depth: 0.0
Formation End Depth: 5.0

Formation End Depth UOM: ft

**Overburden and Bedrock
Materials Interval**

Formation ID: 931046904
Layer: 6
Color: 6
General Color: BROWN
Material 1: 11
Material 1 Desc: GRAVEL
Material 2: 28
Material 2 Desc: SAND
Material 3: 13
Material 3 Desc: BOULDERS
Formation Top Depth: 102.0
Formation End Depth: 118.0
Formation End Depth UOM: ft

**Overburden and Bedrock
Materials Interval**

Formation ID: 931046903
Layer: 5
Color: 3
General Color: BLUE
Material 1: 05
Material 1 Desc: CLAY
Material 2:
Material 2 Desc:
Material 3:
Material 3 Desc:
Formation Top Depth: 74.0
Formation End Depth: 102.0
Formation End Depth UOM: ft

**Overburden and Bedrock
Materials Interval**

Formation ID: 931046906
Layer: 8
Color: 8
General Color: BLACK
Material 1: 21
Material 1 Desc: GRANITE
Material 2: 71
Material 2 Desc: FRACTURED
Material 3:
Material 3 Desc:
Formation Top Depth: 132.0
Formation End Depth: 135.0
Formation End Depth UOM: ft

**Annular Space/Abandonment
Sealing Record**

Plug ID: 933109342
Layer: 1
Plug From: 7.0
Plug To: 68.0
Plug Depth UOM: ft

**Method of Construction & Well
Use**

Method Construction ID: 961521121
Method Construction Code: 4
Method Construction: Rotary (Air)
Other Method Construction:

Pipe Information

Pipe ID: 10591527
Casing No: 1
Comment:
Alt Name:

Construction Record - Casing

Casing ID: 930074967
Layer: 1
Material: 1
Open Hole or Material: STEEL
Depth From:
Depth To: 135.0
Casing Diameter: 6.0
Casing Diameter UOM: inch
Casing Depth UOM: ft

Construction Record - Casing

Casing ID: 930074968
Layer: 2
Material: 4
Open Hole or Material: OPEN HOLE
Depth From:
Depth To: 172.0
Casing Diameter: 6.0
Casing Diameter UOM: inch
Casing Depth UOM: ft

Results of Well Yield Testing

Pumping Test Method Desc: PUMP
Pump Test ID: 991521121
Pump Set At:
Static Level: 60.0
Final Level After Pumping: 90.0
Recommended Pump Depth: 90.0
Pumping Rate: 80.0
Flowing Rate:
Recommended Pump Rate: 30.0
Levels UOM: ft
Rate UOM: GPM
Water State After Test Code: 1
Water State After Test: CLEAR
Pumping Test Method: 1
Pumping Duration HR: 2
Pumping Duration MIN: 0
Flowing: No

Draw Down & Recovery

Pump Test Detail ID: 934908302
Test Type: Draw Down
Test Duration: 60
Test Level: 90.0
Test Level UOM: ft

Draw Down & Recovery

Pump Test Detail ID: 934105406
Test Type: Draw Down
Test Duration: 15
Test Level: 90.0
Test Level UOM: ft

Draw Down & Recovery

Pump Test Detail ID: 934389644
Test Type: Draw Down
Test Duration: 30
Test Level: 90.0
Test Level UOM: ft

Draw Down & Recovery

Pump Test Detail ID: 934650655
Test Type: Draw Down
Test Duration: 45
Test Level: 90.0
Test Level UOM: ft

Water Details

Water ID: 933478580
Layer: 1
Kind Code: 1
Kind: FRESH
Water Found Depth: 149.0
Water Found Depth UOM: ft

Water Details

Water ID: 933478581
Layer: 2
Kind Code: 1
Kind: FRESH
Water Found Depth: 165.0
Water Found Depth UOM: ft

Site: lot 13 ON

Database:
[WWIS](#)

Well ID: 1521259
Construction Date:
Use 1st: Domestic
Use 2nd:
Final Well Status: Water Supply
Water Type:
Casing Material:
Audit No: NA
Tag:
Constructn Method:
Elevation (m):
Elevatn Reliability:
Depth to Bedrock:
Well Depth:
Overburden/Bedrock:
Pump Rate:
Static Water Level:
Clear/Cloudy:
Municipality: OSGOODE TOWNSHIP
Site Info:

Flowing (Y/N):
Flow Rate:
Data Entry Status:
Data Src: 1
Date Received: 02/06/1987
Selected Flag: TRUE
Abandonment Rec:
Contractor: 1558
Form Version: 1
Owner:
County: OTTAWA-CARLETON
Lot: 013
Concession:
Concession Name:
Easting NAD83:
Northing NAD83:
Zone:
UTM Reliability:

Bore Hole Information

Bore Hole ID: 10043081
DP2BR:
Spatial Status:
Code OB:
Code OB Desc:
Open Hole:
Cluster Kind:
Date Completed: 07/24/1986
Remarks:
Location Method Desc: Not Applicable i.e. no UTM
Elevrc Desc:
Location Source Date:
Improvement Location Source:
Improvement Location Method:
Source Revision Comment:
Supplier Comment:

Elevation:
Elevrc:
Zone: 18
East83:
North83:
Org CS:
UTMRC: 9
UTMRC Desc: unknown UTM
Location Method: na

Overburden and Bedrock

Materials Interval

Formation ID: 931047342
Layer: 1
Color: 6
General Color: BROWN
Material 1: 05
Material 1 Desc: CLAY
Material 2: 79
Material 2 Desc: PACKED
Material 3:
Material 3 Desc:
Formation Top Depth: 0.0
Formation End Depth: 5.0
Formation End Depth UOM: ft

Overburden and Bedrock

Materials Interval

Formation ID: 931047344
Layer: 3
Color: 2
General Color: GREY
Material 1: 15
Material 1 Desc: LIMESTONE
Material 2: 78
Material 2 Desc: MEDIUM-GRAINED
Material 3:
Material 3 Desc:
Formation Top Depth: 34.0
Formation End Depth: 78.0
Formation End Depth UOM: ft

Overburden and Bedrock

Materials Interval

Formation ID: 931047343
Layer: 2
Color: 2
General Color: GREY
Material 1: 14
Material 1 Desc: HARDPAN
Material 2: 13
Material 2 Desc: BOULDERS

Material 3: 79
Material 3 Desc: PACKED
Formation Top Depth: 5.0
Formation End Depth: 34.0
Formation End Depth UOM: ft

**Overburden and Bedrock
Materials Interval**

Formation ID: 931047345
Layer: 4
Color: 2
General Color: GREY
Material 1: 18
Material 1 Desc: SANDSTONE
Material 2: 73
Material 2 Desc: HARD
Material 3:
Material 3 Desc:
Formation Top Depth: 78.0
Formation End Depth: 120.0
Formation End Depth UOM: ft

**Method of Construction & Well
Use**

Method Construction ID: 961521259
Method Construction Code: 5
Method Construction: Air Percussion
Other Method Construction:

Pipe Information

Pipe ID: 10591651
Casing No: 1
Comment:
Alt Name:

Construction Record - Casing

Casing ID: 930075215
Layer: 1
Material: 1
Open Hole or Material: STEEL
Depth From:
Depth To: 37.0
Casing Diameter: 6.0
Casing Diameter UOM: inch
Casing Depth UOM: ft

Construction Record - Casing

Casing ID: 930075216
Layer: 2
Material: 4
Open Hole or Material: OPEN HOLE
Depth From:
Depth To: 120.0
Casing Diameter: 6.0
Casing Diameter UOM: inch
Casing Depth UOM: ft

Results of Well Yield Testing

Pumping Test Method Desc: PUMP
Pump Test ID: 991521259
Pump Set At:
Static Level: 18.0
Final Level After Pumping: 50.0
Recommended Pump Depth: 75.0
Pumping Rate: 15.0
Flowing Rate:
Recommended Pump Rate: 5.0
Levels UOM: ft
Rate UOM: GPM
Water State After Test Code: 1
Water State After Test: CLEAR
Pumping Test Method: 1
Pumping Duration HR: 1
Pumping Duration MIN: 0
Flowing: No

Draw Down & Recovery

Pump Test Detail ID: 934105942
Test Type: Draw Down
Test Duration: 15
Test Level: 50.0
Test Level UOM: ft

Draw Down & Recovery

Pump Test Detail ID: 934909397
Test Type: Draw Down
Test Duration: 60
Test Level: 50.0
Test Level UOM: ft

Draw Down & Recovery

Pump Test Detail ID: 934651189
Test Type: Draw Down
Test Duration: 45
Test Level: 50.0
Test Level UOM: ft

Draw Down & Recovery

Pump Test Detail ID: 934389061
Test Type: Draw Down
Test Duration: 30
Test Level: 50.0
Test Level UOM: ft

Water Details

Water ID: 933478739
Layer: 1
Kind Code: 1
Kind: FRESH
Water Found Depth: 73.0
Water Found Depth UOM: ft

Water Details

Water ID: 933478740
Layer: 2
Kind Code: 1

Kind: FRESH
Water Found Depth: 117.0
Water Found Depth UOM: ft

Site:
lot 12 ON

Database:
WWIS

Well ID: 1535508
Construction Date:
Use 1st:
Use 2nd:
Final Well Status:
Water Type:
Casing Material:
Audit No: Z17642
Tag:
Constructn Method:
Elevation (m):
Elevatn Reliabilty:
Depth to Bedrock:
Well Depth:
Overburden/Bedrock:
Pump Rate:
Static Water Level:
Clear/Cloudy:
Municipality: OTTAWA CITY
Site Info:

Flowing (Y/N):
Flow Rate:
Data Entry Status:
Data Src:
Date Received: 05/28/2005
Selected Flag: TRUE
Abandonment Rec:
Contractor: 6907
Form Version: 3
Owner:
County: OTTAWA-CARLETON
Lot: 012
Concession:
Concession Name:
Easting NAD83:
Northing NAD83:
Zone:
UTM Reliability:

Bore Hole Information

Bore Hole ID: 11316047
DP2BR:
Spatial Status:
Code OB:
Code OB Desc:
Open Hole:
Cluster Kind:
Date Completed: 05/10/2005
Remarks:
Location Method Desc: Not Applicable i.e. no UTM
Elevrc Desc:
Location Source Date:
Improvement Location Source:
Improvement Location Method:
Source Revision Comment:
Supplier Comment:

Elevation:
Elevrc:
Zone:
East83:
North83:
Org CS:
UTMRC:
UTMRC Desc:
Location Method: na

Method of Construction & Well Use

Method Construction ID: 961535508
Method Construction Code: B
Method Construction: Other Method
Other Method Construction:

Pipe Information

Pipe ID: 11330902
Casing No: 1
Comment:
Alt Name:

Site:
lot 14 ON

Database:
WWIS

Well ID: 1534086
Construction Date:
Use 1st: Domestic
Use 2nd:
Final Well Status: Water Supply
Water Type:
Casing Material:
Audit No: 257441
Tag:
Constructn Method:
Elevation (m):
Elevatn Reliabilty:
Depth to Bedrock:
Well Depth:
Overburden/Bedrock:
Pump Rate:
Static Water Level:
Clear/Cloudy:
Municipality: OSGOODE TOWNSHIP
Site Info:

Flowing (Y/N):
Flow Rate:
Data Entry Status:
Data Src: 1
Date Received: 09/30/2003
Selected Flag: TRUE
Abandonment Rec:
Contractor: 1414
Form Version: 1
Owner:
County: OTTAWA-CARLETON
Lot: 014
Concession:
Concession Name:
Easting NAD83:
Northing NAD83:
Zone:
UTM Reliability:

Bore Hole Information

Bore Hole ID: 10543201
DP2BR:
Spatial Status:
Code OB:
Code OB Desc:
Open Hole:
Cluster Kind:
Date Completed: 09/16/2003
Remarks:
Location Method Desc: Not Applicable i.e. no UTM
Elevrc Desc:
Location Source Date:
Improvement Location Source:
Improvement Location Method:
Source Revision Comment:
Supplier Comment:

Elevation:
Elevrc:
Zone: 18
East83:
North83:
Org CS:
UTMRC: 9
UTMRC Desc: unknown UTM
Location Method: na

Overburden and Bedrock
Materials Interval

Formation ID: 932925014
Layer: 2
Color: 2
General Color: GREY
Material 1: 28
Material 1 Desc: SAND
Material 2: 13
Material 2 Desc: BOULDERS
Material 3: 79
Material 3 Desc: PACKED
Formation Top Depth: 15.0
Formation End Depth: 42.0
Formation End Depth UOM: ft

Overburden and Bedrock
Materials Interval

Formation ID: 932925015
Layer: 3
Color: 2
General Color: GREY
Material 1: 15
Material 1 Desc: LIMESTONE

Material 2: 74
Material 2 Desc: LAYERED
Material 3:
Material 3 Desc:
Formation Top Depth: 42.0
Formation End Depth: 100.0
Formation End Depth UOM: ft

**Overburden and Bedrock
Materials Interval**

Formation ID: 932925013
Layer: 1
Color: 6
General Color: BROWN
Material 1: 28
Material 1 Desc: SAND
Material 2: 13
Material 2 Desc: BOULDERS
Material 3: 79
Material 3 Desc: PACKED
Formation Top Depth: 0.0
Formation End Depth: 15.0
Formation End Depth UOM: ft

**Annular Space/Abandonment
Sealing Record**

Plug ID: 933240973
Layer: 1
Plug From: 0.0
Plug To: 45.0
Plug Depth UOM: ft

**Method of Construction & Well
Use**

Method Construction ID: 961534086
Method Construction Code: 4
Method Construction: Rotary (Air)
Other Method Construction:

Pipe Information

Pipe ID: 11091771
Casing No: 1
Comment:
Alt Name:

Construction Record - Casing

Casing ID: 930098241
Layer: 2
Material: 1
Open Hole or Material: STEEL
Depth From:
Depth To:
Casing Diameter: 6.0
Casing Diameter UOM: inch
Casing Depth UOM: ft

Construction Record - Casing

Casing ID: 930098240

Layer: 1
Material: 4
Open Hole or Material: OPEN HOLE
Depth From:
Depth To:
Casing Diameter: 8.0
Casing Diameter UOM: inch
Casing Depth UOM: ft

Construction Record - Casing

Casing ID: 930098242
Layer: 3
Material: 4
Open Hole or Material: OPEN HOLE
Depth From:
Depth To:
Casing Diameter: 6.0
Casing Diameter UOM: inch
Casing Depth UOM: ft

Results of Well Yield Testing

Pumping Test Method Desc: PUMP
Pump Test ID: 991534086
Pump Set At:
Static Level: 18.0
Final Level After Pumping: 81.0
Recommended Pump Depth: 80.0
Pumping Rate: 31.0
Flowing Rate:
Recommended Pump Rate: 10.0
Levels UOM: ft
Rate UOM: GPM
Water State After Test Code: 2
Water State After Test: CLOUDY
Pumping Test Method: 1
Pumping Duration HR: 1
Pumping Duration MIN: 0
Flowing: No

Draw Down & Recovery

Pump Test Detail ID: 934657190
Test Type: Recovery
Test Duration: 45
Test Level: 18.0
Test Level UOM: ft

Draw Down & Recovery

Pump Test Detail ID: 934914637
Test Type: Recovery
Test Duration: 60
Test Level: 18.0
Test Level UOM: ft

Draw Down & Recovery

Pump Test Detail ID: 934113616
Test Type: Recovery
Test Duration: 15
Test Level: 18.0
Test Level UOM: ft

Draw Down & Recovery

Pump Test Detail ID: 934397230
Test Type: Recovery
Test Duration: 30
Test Level: 18.0
Test Level UOM: ft

Water Details

Water ID: 934037005
Layer: 1
Kind Code: 1
Kind: FRESH
Water Found Depth: 80.0
Water Found Depth UOM: ft

Site: lot 14 ON

Database:
WWIS

Well ID: 1533505
Construction Date:
Use 1st: Domestic
Use 2nd:
Final Well Status: Water Supply
Water Type:
Casing Material:
Audit No: 237125
Tag:
Constructn Method:
Elevation (m):
Elevatn Reliabilty:
Depth to Bedrock:
Well Depth:
Overburden/Bedrock:
Pump Rate:
Static Water Level:
Clear/Cloudy:
Municipality: OSGOODE TOWNSHIP
Site Info:

Flowing (Y/N):
Flow Rate:
Data Entry Status:
Data Src: 1
Date Received: 01/09/2003
Selected Flag: TRUE
Abandonment Rec:
Contractor: 1517
Form Version: 1
Owner:
County: OTTAWA-CARLETON
Lot: 014
Concession:
Concession Name:
Easting NAD83:
Northing NAD83:
Zone:
UTM Reliability:

Bore Hole Information

Bore Hole ID: 10537339
DP2BR:
Spatial Status:
Code OB:
Code OB Desc:
Open Hole:
Cluster Kind:
Date Completed: 12/17/2002
Remarks:
Location Method Desc: Not Applicable i.e. no UTM
Elevrc Desc:
Location Source Date:
Improvement Location Source:
Improvement Location Method:
Source Revision Comment:
Supplier Comment:

Elevation:
Elevrc:
Zone: 18
East83:
North83:
Org CS:
UTMRC: 9
UTMRC Desc: unknown UTM
Location Method: na

Overburden and Bedrock

Materials Interval

Formation ID: 932905075
Layer: 2

Color: 2
General Color: GREY
Material 1: 15
Material 1 Desc: LIMESTONE
Material 2: 26
Material 2 Desc: ROCK
Material 3:
Material 3 Desc:
Formation Top Depth: 6.0
Formation End Depth: 20.0
Formation End Depth UOM: ft

Overburden and Bedrock
Materials Interval

Formation ID: 932905074
Layer: 1
Color: 6
General Color: BROWN
Material 1: 14
Material 1 Desc: HARDPAN
Material 2: 87
Material 2 Desc: STONEY
Material 3: 11
Material 3 Desc: GRAVEL
Formation Top Depth: 0.0
Formation End Depth: 6.0
Formation End Depth UOM: ft

Overburden and Bedrock
Materials Interval

Formation ID: 932905076
Layer: 3
Color: 6
General Color: BROWN
Material 1: 15
Material 1 Desc: LIMESTONE
Material 2: 26
Material 2 Desc: ROCK
Material 3:
Material 3 Desc:
Formation Top Depth: 20.0
Formation End Depth: 100.0
Formation End Depth UOM: ft

Annular Space/Abandonment
Sealing Record

Plug ID: 933236084
Layer: 1
Plug From: 0.0
Plug To: 34.0
Plug Depth UOM: ft

Method of Construction & Well
Use

Method Construction ID: 961533505
Method Construction Code: 1
Method Construction: Cable Tool
Other Method Construction:

Pipe Information

Pipe ID: 11085909
Casing No: 1
Comment:
Alt Name:

Construction Record - Casing

Casing ID: 930097092
Layer: 1
Material: 1
Open Hole or Material: STEEL
Depth From:
Depth To: 34.0
Casing Diameter: 6.0
Casing Diameter UOM: inch
Casing Depth UOM: ft

Results of Well Yield Testing

Pumping Test Method Desc: BAILER
Pump Test ID: 991533505
Pump Set At:
Static Level: 30.0
Final Level After Pumping: 85.0
Recommended Pump Depth: 90.0
Pumping Rate: 8.0
Flowing Rate:
Recommended Pump Rate: 7.0
Levels UOM: ft
Rate UOM: GPM
Water State After Test Code: 2
Water State After Test: CLOUDY
Pumping Test Method: 2
Pumping Duration HR: 1
Pumping Duration MIN: 0
Flowing: No

Draw Down & Recovery

Pump Test Detail ID: 934664798
Test Type: Draw Down
Test Duration: 45
Test Level: 80.0
Test Level UOM: ft

Draw Down & Recovery

Pump Test Detail ID: 934912925
Test Type: Draw Down
Test Duration: 60
Test Level: 85.0
Test Level UOM: ft

Draw Down & Recovery

Pump Test Detail ID: 934120664
Test Type: Draw Down
Test Duration: 15
Test Level: 60.0
Test Level UOM: ft

Draw Down & Recovery

Pump Test Detail ID: 934395101

Test Type: Draw Down
Test Duration: 30
Test Level: 70.0
Test Level UOM: ft

Water Details

Water ID: 934030779
Layer: 1
Kind Code: 1
Kind: FRESH
Water Found Depth: 96.0
Water Found Depth UOM: ft

Site:
lot 14 ON

Database:
WWIS

Well ID: 1530379
Construction Date:
Use 1st: Domestic
Use 2nd:
Final Well Status: Water Supply
Water Type:
Casing Material:
Audit No: 197032
Tag:
Constructn Method:
Elevation (m):
Elevatn Reliabilty:
Depth to Bedrock:
Well Depth:
Overburden/Bedrock:
Pump Rate:
Static Water Level:
Clear/Cloudy:
Municipality: OSGOODE TOWNSHIP
Site Info:

Flowing (Y/N):
Flow Rate:
Data Entry Status:
Data Src: 1
Date Received: 12/01/1998
Selected Flag: TRUE
Abandonment Rec:
Contractor: 1414
Form Version: 1
Owner:
County: OTTAWA-CARLETON
Lot: 014
Concession:
Concession Name:
Easting NAD83:
Northing NAD83:
Zone:
UTM Reliability:

Bore Hole Information

Bore Hole ID: 10051914
DP2BR:
Spatial Status:
Code OB:
Code OB Desc:
Open Hole:
Cluster Kind:
Date Completed: 11/17/1998
Remarks:
Location Method Desc: Not Applicable i.e. no UTM
Elevrc Desc:
Location Source Date:
Improvement Location Source:
Improvement Location Method:
Source Revision Comment:
Supplier Comment:

Elevation:
Elevrc:
Zone: 18
East83:
North83:
Org CS:
UTMRC: 9
UTMRC Desc: unknown UTM
Location Method: na

Overburden and Bedrock
Materials Interval

Formation ID: 931075321
Layer: 3
Color: 2
General Color: GREY
Material 1: 18
Material 1 Desc: SANDSTONE

Material 2: 36
Material 2 Desc: BASALT
Material 3: 74
Material 3 Desc: LAYERED
Formation Top Depth: 36.0
Formation End Depth: 123.0
Formation End Depth UOM: ft

**Overburden and Bedrock
Materials Interval**

Formation ID: 931075320
Layer: 2
Color: 2
General Color: GREY
Material 1: 15
Material 1 Desc: LIMESTONE
Material 2: 26
Material 2 Desc: ROCK
Material 3: 66
Material 3 Desc: DENSE
Formation Top Depth: 8.0
Formation End Depth: 36.0
Formation End Depth UOM: ft

**Overburden and Bedrock
Materials Interval**

Formation ID: 931075319
Layer: 1
Color: 6
General Color: BROWN
Material 1: 34
Material 1 Desc: TILL
Material 2: 13
Material 2 Desc: BOULDERS
Material 3: 66
Material 3 Desc: DENSE
Formation Top Depth: 0.0
Formation End Depth: 8.0
Formation End Depth UOM: ft

**Annular Space/Abandonment
Sealing Record**

Plug ID: 933115522
Layer: 1
Plug From: 0.0
Plug To: 42.0
Plug Depth UOM: ft

**Method of Construction & Well
Use**

Method Construction ID: 961530379
Method Construction Code: 4
Method Construction: Rotary (Air)
Other Method Construction:

Pipe Information

Pipe ID: 10600484
Casing No: 1
Comment:
Alt Name:

Construction Record - Casing

Casing ID: 930090513
Layer: 1
Material: 4
Open Hole or Material: OPEN HOLE
Depth From:
Depth To: 42.0
Casing Diameter: 8.0
Casing Diameter UOM: inch
Casing Depth UOM: ft

Construction Record - Casing

Casing ID: 930090514
Layer: 2
Material: 1
Open Hole or Material: STEEL
Depth From:
Depth To: 42.0
Casing Diameter: 6.0
Casing Diameter UOM: inch
Casing Depth UOM: ft

Construction Record - Casing

Casing ID: 930090515
Layer: 3
Material: 4
Open Hole or Material: OPEN HOLE
Depth From:
Depth To: 123.0
Casing Diameter: 6.0
Casing Diameter UOM: inch
Casing Depth UOM: ft

Results of Well Yield Testing

Pumping Test Method Desc: PUMP
Pump Test ID: 991530379
Pump Set At:
Static Level: 34.0
Final Level After Pumping: 123.0
Recommended Pump Depth: 100.0
Pumping Rate: 15.0
Flowing Rate:
Recommended Pump Rate: 10.0
Levels UOM: ft
Rate UOM: GPM
Water State After Test Code: 1
Water State After Test: CLEAR
Pumping Test Method: 1
Pumping Duration HR: 1
Pumping Duration MIN: 0
Flowing: No

Draw Down & Recovery

Pump Test Detail ID: 934911051
Test Type:
Test Duration: 60
Test Level: 34.0
Test Level UOM: ft

Draw Down & Recovery

Pump Test Detail ID: 934118369
Test Type:
Test Duration: 15
Test Level: 37.0
Test Level UOM: ft

Draw Down & Recovery

Pump Test Detail ID: 934662507
Test Type:
Test Duration: 45
Test Level: 35.0
Test Level UOM: ft

Draw Down & Recovery

Pump Test Detail ID: 934393357
Test Type:
Test Duration: 30
Test Level: 36.0
Test Level UOM: ft

Water Details

Water ID: 933490484
Layer: 1
Kind Code: 1
Kind: FRESH
Water Found Depth: 115.0
Water Found Depth UOM: ft

Site: lot 14 ON

Database:
WWIS

Well ID: 1528913
Construction Date:
Use 1st: Domestic
Use 2nd:
Final Well Status: Water Supply
Water Type:
Casing Material:
Audit No: 163384
Tag:
Constructn Method:
Elevation (m):
Elevatn Reliabilty:
Depth to Bedrock:
Well Depth:
Overburden/Bedrock:
Pump Rate:
Static Water Level:
Clear/Cloudy:
Municipality: OSGOODE TOWNSHIP
Site Info:

Flowing (Y/N):
Flow Rate:
Data Entry Status:
Data Src: 1
Date Received: 04/02/1996
Selected Flag: TRUE
Abandonment Rec:
Contractor: 1414
Form Version: 1
Owner:
County: OTTAWA-CARLETON
Lot: 014
Concession:
Concession Name:
Easting NAD83:
Northing NAD83:
Zone:
UTM Reliability:

Bore Hole Information

Bore Hole ID: 10050449
DP2BR:
Spatial Status:
Code OB:
Code OB Desc:
Elevation:
Elevrc:
Zone: 18
East83:
North83:

Open Hole:
Cluster Kind:
Date Completed: 03/15/1996
Remarks:
Location Method Desc: Not Applicable i.e. no UTM
Elevrc Desc:
Location Source Date:
Improvement Location Source:
Improvement Location Method:
Source Revision Comment:
Supplier Comment:

Org CS:
UTMRC: 9
UTMRC Desc: unknown UTM
Location Method: na

Overburden and Bedrock
Materials Interval

Formation ID: 931071175
Layer: 3
Color: 2
General Color: GREY
Material 1: 15
Material 1 Desc: LIMESTONE
Material 2: 26
Material 2 Desc: ROCK
Material 3: 71
Material 3 Desc: FRACTURED
Formation Top Depth: 35.0
Formation End Depth: 123.0
Formation End Depth UOM: ft

Overburden and Bedrock
Materials Interval

Formation ID: 931071173
Layer: 1
Color: 6
General Color: BROWN
Material 1: 14
Material 1 Desc: HARDPAN
Material 2: 13
Material 2 Desc: BOULDERS
Material 3: 79
Material 3 Desc: PACKED
Formation Top Depth: 0.0
Formation End Depth: 15.0
Formation End Depth UOM: ft

Overburden and Bedrock
Materials Interval

Formation ID: 931071174
Layer: 2
Color: 2
General Color: GREY
Material 1: 15
Material 1 Desc: LIMESTONE
Material 2: 26
Material 2 Desc: ROCK
Material 3: 74
Material 3 Desc: LAYERED
Formation Top Depth: 15.0
Formation End Depth: 35.0
Formation End Depth UOM: ft

Annular Space/Abandonment
Sealing Record

Plug ID: 933113905
Layer: 1
Plug From: 0.0
Plug To: 22.0
Plug Depth UOM: ft

Method of Construction & Well Use

Method Construction ID: 961528913
Method Construction Code: 4
Method Construction: Rotary (Air)
Other Method Construction:

Pipe Information

Pipe ID: 10599019
Casing No: 1
Comment:
Alt Name:

Construction Record - Casing

Casing ID: 930088152
Layer: 1
Material: 1
Open Hole or Material: STEEL
Depth From:
Depth To: 22.0
Casing Diameter: 6.0
Casing Diameter UOM: inch
Casing Depth UOM: ft

Construction Record - Casing

Casing ID: 930088153
Layer: 2
Material: 4
Open Hole or Material: OPEN HOLE
Depth From:
Depth To: 123.0
Casing Diameter: 6.0
Casing Diameter UOM: inch
Casing Depth UOM: ft

Results of Well Yield Testing

Pumping Test Method Desc: PUMP
Pump Test ID: 991528913
Pump Set At:
Static Level: 2.0
Final Level After Pumping: 123.0
Recommended Pump Depth: 115.0
Pumping Rate: 5.0
Flowing Rate:
Recommended Pump Rate: 4.0
Levels UOM: ft
Rate UOM: GPM
Water State After Test Code: 2
Water State After Test: CLOUDY
Pumping Test Method: 1
Pumping Duration HR: 1
Pumping Duration MIN: 0
Flowing: No

Draw Down & Recovery

Pump Test Detail ID: 934389397
Test Type: Recovery
Test Duration: 30
Test Level: 80.0
Test Level UOM: ft

Draw Down & Recovery

Pump Test Detail ID: 934907097
Test Type: Recovery
Test Duration: 60
Test Level: 40.0
Test Level UOM: ft

Draw Down & Recovery

Pump Test Detail ID: 934105771
Test Type: Recovery
Test Duration: 15
Test Level: 100.0
Test Level UOM: ft

Draw Down & Recovery

Pump Test Detail ID: 934658572
Test Type: Recovery
Test Duration: 45
Test Level: 60.0
Test Level UOM: ft

Water Details

Water ID: 933488791
Layer: 1
Kind Code: 1
Kind: FRESH
Water Found Depth: 90.0
Water Found Depth UOM: ft

Site:
lot 12 ON

Database:
WWIS

Well ID: 1526982
Construction Date:
Use 1st: Domestic
Use 2nd:
Final Well Status: Water Supply
Water Type:
Casing Material:
Audit No: 126323
Tag:
Constructn Method:
Elevation (m):
Elevatn Reliabilty:
Depth to Bedrock:
Well Depth:
Overburden/Bedrock:
Pump Rate:
Static Water Level:
Clear/Cloudy:
Municipality: OSGOODE TOWNSHIP

Flowing (Y/N):
Flow Rate:
Data Entry Status:
Data Src: 1
Date Received: 02/08/1993
Selected Flag: TRUE
Abandonment Rec:
Contractor: 3323
Form Version: 1
Owner:
County: OTTAWA-CARLETON
Lot: 012
Concession:
Concession Name:
Easting NAD83:
Northing NAD83:
Zone:
UTM Reliability:

Site Info:

Bore Hole Information

Bore Hole ID:	10048669	Elevation:	
DP2BR:		Elevrc:	
Spatial Status:		Zone:	18
Code OB:		East83:	
Code OB Desc:		North83:	
Open Hole:		Org CS:	
Cluster Kind:		UTMRC:	9
Date Completed:	04/10/1992	UTMRC Desc:	unknown UTM
Remarks:		Location Method:	na
Location Method Desc:	Not Applicable i.e. no UTM		
Elevrc Desc:			
Location Source Date:			
Improvement Location Source:			
Improvement Location Method:			
Source Revision Comment:			
Supplier Comment:			

Overburden and Bedrock

Materials Interval

Formation ID:	931065700
Layer:	2
Color:	6
General Color:	BROWN
Material 1:	11
Material 1 Desc:	GRAVEL
Material 2:	
Material 2 Desc:	
Material 3:	
Material 3 Desc:	
Formation Top Depth:	28.0
Formation End Depth:	30.0
Formation End Depth UOM:	ft

Overburden and Bedrock

Materials Interval

Formation ID:	931065699
Layer:	1
Color:	6
General Color:	BROWN
Material 1:	14
Material 1 Desc:	HARDPAN
Material 2:	13
Material 2 Desc:	BOULDERS
Material 3:	
Material 3 Desc:	
Formation Top Depth:	0.0
Formation End Depth:	28.0
Formation End Depth UOM:	ft

Overburden and Bedrock

Materials Interval

Formation ID:	931065701
Layer:	3
Color:	2
General Color:	GREY
Material 1:	15
Material 1 Desc:	LIMESTONE
Material 2:	

Material 2 Desc:
Material 3:
Material 3 Desc:
Formation Top Depth: 30.0
Formation End Depth: 62.0
Formation End Depth UOM: ft

**Annular Space/Abandonment
Sealing Record**

Plug ID: 933112115
Layer: 1
Plug From: 6.0
Plug To: 34.0
Plug Depth UOM: ft

**Method of Construction & Well
Use**

Method Construction ID: 961526982
Method Construction Code: 5
Method Construction: Air Percussion
Other Method Construction:

Pipe Information

Pipe ID: 10597239
Casing No: 1
Comment:
Alt Name:

Construction Record - Casing

Casing ID: 930085136
Layer: 1
Material: 1
Open Hole or Material: STEEL
Depth From:
Depth To: 34.0
Casing Diameter: 6.0
Casing Diameter UOM: inch
Casing Depth UOM: ft

Results of Well Yield Testing

Pumping Test Method Desc: PUMP
Pump Test ID: 991526982
Pump Set At:
Static Level: 10.0
Final Level After Pumping: 45.0
Recommended Pump Depth: 50.0
Pumping Rate: 15.0
Flowing Rate:
Recommended Pump Rate: 12.0
Levels UOM: ft
Rate UOM: GPM
Water State After Test Code: 1
Water State After Test: CLEAR
Pumping Test Method: 1
Pumping Duration HR: 1
Pumping Duration MIN: 0
Flowing: No

Draw Down & Recovery

Pump Test Detail ID: 934910894
Test Type:
Test Duration: 60
Test Level: 10.0
Test Level UOM: ft

Draw Down & Recovery

Pump Test Detail ID: 934109557
Test Type:
Test Duration: 15
Test Level: 15.0
Test Level UOM: ft

Draw Down & Recovery

Pump Test Detail ID: 934393192
Test Type:
Test Duration: 30
Test Level: 10.0
Test Level UOM: ft

Draw Down & Recovery

Pump Test Detail ID: 934653702
Test Type:
Test Duration: 45
Test Level: 10.0
Test Level UOM: ft

Water Details

Water ID: 933486451
Layer: 1
Kind Code: 1
Kind: FRESH
Water Found Depth: 57.0
Water Found Depth UOM: ft

Site:
con 6 ON

Database:
[WWIS](#)

Well ID: 1526078
Construction Date:
Use 1st: Domestic
Use 2nd:
Final Well Status: Water Supply
Water Type:
Casing Material:
Audit No: 91583
Tag:
Constructn Method:
Elevation (m):
Elevatn Reliability:
Depth to Bedrock:
Well Depth:
Overburden/Bedrock:
Pump Rate:
Static Water Level:
Clear/Cloudy:
Municipality: OSGOODE TOWNSHIP
Site Info:

Flowing (Y/N):
Flow Rate:
Data Entry Status:
Data Src: 1
Date Received: 02/03/1992
Selected Flag: TRUE
Abandonment Rec:
Contractor: 3749
Form Version: 1
Owner:
County: OTTAWA-CARLETON
Lot:
Concession: 06
Concession Name: CON
Easting NAD83:
Northing NAD83:
Zone:
UTM Reliability:

Bore Hole Information

Bore Hole ID:	10047812	Elevation:	
DP2BR:		Elevrc:	
Spatial Status:		Zone:	18
Code OB:		East83:	
Code OB Desc:		North83:	
Open Hole:		Org CS:	9
Cluster Kind:		UTMRC:	unknown UTM
Date Completed:	10/17/1991	UTMRC Desc:	
Remarks:		Location Method:	na
Location Method Desc:	Not Applicable i.e. no UTM		
Elevrc Desc:			
Location Source Date:			
Improvement Location Source:			
Improvement Location Method:			
Source Revision Comment:			
Supplier Comment:			

Overburden and Bedrock

Materials Interval

Formation ID:	931063152
Layer:	2
Color:	2
General Color:	GREY
Material 1:	15
Material 1 Desc:	LIMESTONE
Material 2:	18
Material 2 Desc:	SANDSTONE
Material 3:	74
Material 3 Desc:	LAYERED
Formation Top Depth:	25.0
Formation End Depth:	45.0
Formation End Depth UOM:	ft

Overburden and Bedrock

Materials Interval

Formation ID:	931063151
Layer:	1
Color:	2
General Color:	GREY
Material 1:	15
Material 1 Desc:	LIMESTONE
Material 2:	90
Material 2 Desc:	VERY
Material 3:	73
Material 3 Desc:	HARD
Formation Top Depth:	0.0
Formation End Depth:	25.0
Formation End Depth UOM:	ft

Annular Space/Abandonment

Sealing Record

Plug ID:	933111520
Layer:	1
Plug From:	0.0
Plug To:	21.0
Plug Depth UOM:	ft

Method of Construction & Well

Use

Method Construction ID: 961526078
Method Construction Code: 1
Method Construction: Cable Tool
Other Method Construction:

Pipe Information

Pipe ID: 10596382
Casing No: 1
Comment:
Alt Name:

Construction Record - Casing

Casing ID: 930083692
Layer: 1
Material: 1
Open Hole or Material: STEEL
Depth From:
Depth To: 21.0
Casing Diameter: 6.0
Casing Diameter UOM: inch
Casing Depth UOM: ft

Results of Well Yield Testing

Pumping Test Method Desc: BAILER
Pump Test ID: 991526078
Pump Set At:
Static Level: 7.0
Final Level After Pumping: 15.0
Recommended Pump Depth: 35.0
Pumping Rate: 50.0
Flowing Rate:
Recommended Pump Rate: 10.0
Levels UOM: ft
Rate UOM: GPM
Water State After Test Code: 2
Water State After Test: CLOUDY
Pumping Test Method: 2
Pumping Duration HR: 1
Pumping Duration MIN: 0
Flowing: No

Draw Down & Recovery

Pump Test Detail ID: 934106255
Test Type: Draw Down
Test Duration: 15
Test Level: 15.0
Test Level UOM: ft

Water Details

Water ID: 933485275
Layer: 1
Kind Code: 1
Kind: FRESH
Water Found Depth: 43.0
Water Found Depth UOM: ft

Site:
con 5 ON

Database:
WWIS

Well ID: 1525655
Construction Date:
Use 1st: Domestic
Use 2nd:
Final Well Status: Water Supply
Water Type:
Casing Material:
Audit No: 098160
Tag:
Constructn Method:
Elevation (m):
Elevatn Reliabilty:
Depth to Bedrock:
Well Depth:
Overburden/Bedrock:
Pump Rate:
Static Water Level:
Clear/Cloudy:
Municipality: OSGOODE TOWNSHIP
Site Info:

Flowing (Y/N):
Flow Rate:
Data Entry Status:
Data Src: 1
Date Received: 10/08/1991
Selected Flag: TRUE
Abandonment Rec:
Contractor: 1517
Form Version: 1
Owner:
County: OTTAWA-CARLETON
Lot:
Concession: 05
Concession Name: CON
Easting NAD83:
Northing NAD83:
Zone:
UTM Reliability:

Bore Hole Information

Bore Hole ID: 10047390
DP2BR:
Spatial Status:
Code OB:
Code OB Desc:
Open Hole:
Cluster Kind:
Date Completed: 09/17/1991
Remarks:
Location Method Desc: Not Applicable i.e. no UTM
Elevrc Desc:
Location Source Date:
Improvement Location Source:
Improvement Location Method:
Source Revision Comment:
Supplier Comment:

Elevation:
Elevrc:
Zone: 18
East83:
North83:
Org CS:
UTMRC: 9
UTMRC Desc: unknown UTM
Location Method: na

Overburden and Bedrock

Materials Interval

Formation ID: 931061937
Layer: 3
Color: 2
General Color: GREY
Material 1: 15
Material 1 Desc: LIMESTONE
Material 2: 26
Material 2 Desc: ROCK
Material 3:
Material 3 Desc:
Formation Top Depth: 9.0
Formation End Depth: 110.0
Formation End Depth UOM: ft

Overburden and Bedrock

Materials Interval

Formation ID: 931061936
Layer: 2
Color: 6
General Color: BROWN
Material 1: 11
Material 1 Desc: GRAVEL

Material 2: 12
Material 2 Desc: STONES
Material 3:
Material 3 Desc:
Formation Top Depth: 3.0
Formation End Depth: 9.0
Formation End Depth UOM: ft

Overburden and Bedrock
Materials Interval

Formation ID: 931061939
Layer: 5
Color: 2
General Color: GREY
Material 1: 15
Material 1 Desc: LIMESTONE
Material 2: 26
Material 2 Desc: ROCK
Material 3:
Material 3 Desc:
Formation Top Depth: 140.0
Formation End Depth: 165.0
Formation End Depth UOM: ft

Overburden and Bedrock
Materials Interval

Formation ID: 931061935
Layer: 1
Color: 6
General Color: BROWN
Material 1: 02
Material 1 Desc: TOPSOIL
Material 2: 81
Material 2 Desc: SANDY
Material 3:
Material 3 Desc:
Formation Top Depth: 0.0
Formation End Depth: 3.0
Formation End Depth UOM: ft

Overburden and Bedrock
Materials Interval

Formation ID: 931061938
Layer: 4
Color: 6
General Color: BROWN
Material 1: 15
Material 1 Desc: LIMESTONE
Material 2: 26
Material 2 Desc: ROCK
Material 3:
Material 3 Desc:
Formation Top Depth: 110.0
Formation End Depth: 140.0
Formation End Depth UOM: ft

Annular Space/Abandonment
Sealing Record

Plug ID: 933111342
Layer: 1
Plug From: 2.0

Plug To: 20.0
Plug Depth UOM: ft

Method of Construction & Well Use

Method Construction ID: 961525655
Method Construction Code: 1
Method Construction: Cable Tool
Other Method Construction:

Pipe Information

Pipe ID: 10595960
Casing No: 1
Comment:
Alt Name:

Construction Record - Casing

Casing ID: 930082961
Layer: 1
Material: 1
Open Hole or Material: STEEL
Depth From:
Depth To: 20.0
Casing Diameter: 6.0
Casing Diameter UOM: inch
Casing Depth UOM: ft

Results of Well Yield Testing

Pumping Test Method Desc: BAILER
Pump Test ID: 991525655
Pump Set At:
Static Level: 40.0
Final Level After Pumping: 100.0
Recommended Pump Depth: 140.0
Pumping Rate: 20.0
Flowing Rate:
Recommended Pump Rate: 12.0
Levels UOM: ft
Rate UOM: GPM
Water State After Test Code:
Water State After Test:
Pumping Test Method: 2
Pumping Duration HR: 1
Pumping Duration MIN: 0
Flowing: No

Draw Down & Recovery

Pump Test Detail ID: 934649227
Test Type:
Test Duration: 45
Test Level: 85.0
Test Level UOM: ft

Draw Down & Recovery

Pump Test Detail ID: 934388689
Test Type:
Test Duration: 30
Test Level: 80.0

Test Level UOM: ft

Draw Down & Recovery

Pump Test Detail ID: 934105030
Test Type:
Test Duration: 15
Test Level: 60.0
Test Level UOM: ft

Draw Down & Recovery

Pump Test Detail ID: 934906407
Test Type:
Test Duration: 60
Test Level: 100.0
Test Level UOM: ft

Water Details

Water ID: 933484705
Layer: 1
Kind Code: 1
Kind: FRESH
Water Found Depth: 155.0
Water Found Depth UOM: ft

Site:
lot 13 ON

Database:
WWIS

Well ID: 1525654
Construction Date:
Use 1st: Domestic
Use 2nd:
Final Well Status: Water Supply
Water Type:
Casing Material:
Audit No: 098153
Tag:
Constructn Method:
Elevation (m):
Elevatn Reliability:
Depth to Bedrock:
Well Depth:
Overburden/Bedrock:
Pump Rate:
Static Water Level:
Clear/Cloudy:
Municipality: OSGOODE TOWNSHIP
Site Info:

Flowing (Y/N):
Flow Rate:
Data Entry Status:
Data Src: 1
Date Received: 10/08/1991
Selected Flag: TRUE
Abandonment Rec:
Contractor: 1517
Form Version: 1
Owner:
County: OTTAWA-CARLETON
Lot: 013
Concession:
Concession Name:
Easting NAD83:
Northing NAD83:
Zone:
UTM Reliability:

Bore Hole Information

Bore Hole ID: 10047389
DP2BR:
Spatial Status:
Code OB:
Code OB Desc:
Open Hole:
Cluster Kind:
Date Completed: 08/27/1991
Remarks:
Location Method Desc: Not Applicable i.e. no UTM
Elevrc Desc:
Location Source Date:

Elevation:
Elevrc:
Zone: 18
East83:
North83:
Org CS:
UTMRC: 9
UTMRC Desc: unknown UTM
Location Method: na

Improvement Location Source:
Improvement Location Method:
Source Revision Comment:
Supplier Comment:

Overburden and Bedrock
Materials Interval

Formation ID: 931061931
Layer: 1
Color: 6
General Color: BROWN
Material 1: 05
Material 1 Desc: CLAY
Material 2: 81
Material 2 Desc: SANDY
Material 3:
Material 3 Desc:
Formation Top Depth: 0.0
Formation End Depth: 3.0
Formation End Depth UOM: ft

Overburden and Bedrock
Materials Interval

Formation ID: 931061933
Layer: 3
Color: 2
General Color: GREY
Material 1: 17
Material 1 Desc: SHALE
Material 2: 26
Material 2 Desc: ROCK
Material 3: 73
Material 3 Desc: HARD
Formation Top Depth: 14.0
Formation End Depth: 18.0
Formation End Depth UOM: ft

Overburden and Bedrock
Materials Interval

Formation ID: 931061934
Layer: 4
Color: 2
General Color: GREY
Material 1: 15
Material 1 Desc: LIMESTONE
Material 2: 26
Material 2 Desc: ROCK
Material 3:
Material 3 Desc:
Formation Top Depth: 18.0
Formation End Depth: 72.0
Formation End Depth UOM: ft

Overburden and Bedrock
Materials Interval

Formation ID: 931061932
Layer: 2
Color: 6
General Color: BROWN
Material 1: 14
Material 1 Desc: HARDPAN

Material 2: 12
Material 2 Desc: STONES
Material 3:
Material 3 Desc:
Formation Top Depth: 3.0
Formation End Depth: 14.0
Formation End Depth UOM: ft

**Annular Space/Abandonment
Sealing Record**

Plug ID: 933111341
Layer: 1
Plug From: 2.0
Plug To: 22.0
Plug Depth UOM: ft

**Method of Construction & Well
Use**

Method Construction ID: 961525654
Method Construction Code: 1
Method Construction: Cable Tool
Other Method Construction:

Pipe Information

Pipe ID: 10595959
Casing No: 1
Comment:
Alt Name:

Construction Record - Casing

Casing ID: 930082960
Layer: 1
Material: 1
Open Hole or Material: STEEL
Depth From:
Depth To: 23.0
Casing Diameter: 6.0
Casing Diameter UOM: inch
Casing Depth UOM: ft

Results of Well Yield Testing

Pumping Test Method Desc: BAILER
Pump Test ID: 991525654
Pump Set At:
Static Level: 25.0
Final Level After Pumping: 50.0
Recommended Pump Depth: 60.0
Pumping Rate: 10.0
Flowing Rate:
Recommended Pump Rate: 8.0
Levels UOM: ft
Rate UOM: GPM
Water State After Test Code: 2
Water State After Test: CLOUDY
Pumping Test Method: 2
Pumping Duration HR: 1
Pumping Duration MIN: 0
Flowing: No

Draw Down & Recovery

Pump Test Detail ID: 934104611
Test Type: Draw Down
Test Duration: 15
Test Level: 40.0
Test Level UOM: ft

Draw Down & Recovery

Pump Test Detail ID: 934388688
Test Type: Draw Down
Test Duration: 30
Test Level: 45.0
Test Level UOM: ft

Draw Down & Recovery

Pump Test Detail ID: 934649226
Test Type: Draw Down
Test Duration: 45
Test Level: 50.0
Test Level UOM: ft

Draw Down & Recovery

Pump Test Detail ID: 934906406
Test Type: Draw Down
Test Duration: 60
Test Level: 50.0
Test Level UOM: ft

Water Details

Water ID: 933484704
Layer: 1
Kind Code: 1
Kind: FRESH
Water Found Depth: 72.0
Water Found Depth UOM: ft

Site:

lot 12 ON

Database:
WWIS

Well ID: 1525303
Construction Date:
Use 1st: Domestic
Use 2nd:
Final Well Status: Recharge Well
Water Type:
Casing Material:
Audit No: 68484
Tag:
Constructn Method:
Elevation (m):
Elevatn Reliability:
Depth to Bedrock:
Well Depth:
Overburden/Bedrock:
Pump Rate:
Static Water Level:
Clear/Cloudy:
Municipality: OSGOODE TOWNSHIP
Site Info:

Flowing (Y/N):
Flow Rate:
Data Entry Status:
Data Src: 1
Date Received: 01/16/1991
Selected Flag: TRUE
Abandonment Rec:
Contractor: 3644
Form Version: 1
Owner:
County: OTTAWA-CARLETON
Lot: 012
Concession:
Concession Name:
Easting NAD83:
Northing NAD83:
Zone:
UTM Reliability:

Bore Hole Information

Bore Hole ID:	10047043	Elevation:	
DP2BR:		Elevrc:	
Spatial Status:		Zone:	18
Code OB:		East83:	
Code OB Desc:		North83:	
Open Hole:		Org CS:	
Cluster Kind:		UTMRC:	9
Date Completed:	09/12/1990	UTMRC Desc:	unknown UTM
Remarks:		Location Method:	na
Location Method Desc:	Not Applicable i.e. no UTM		
Elevrc Desc:			
Location Source Date:			
Improvement Location Source:			
Improvement Location Method:			
Source Revision Comment:			
Supplier Comment:			

Overburden and Bedrock

Materials Interval

Formation ID:	931060734
Layer:	1
Color:	2
General Color:	GREY
Material 1:	05
Material 1 Desc:	CLAY
Material 2:	14
Material 2 Desc:	HARDPAN
Material 3:	12
Material 3 Desc:	STONES
Formation Top Depth:	0.0
Formation End Depth:	41.0
Formation End Depth UOM:	ft

Overburden and Bedrock

Materials Interval

Formation ID:	931060735
Layer:	2
Color:	2
General Color:	GREY
Material 1:	15
Material 1 Desc:	LIMESTONE
Material 2:	
Material 2 Desc:	
Material 3:	
Material 3 Desc:	
Formation Top Depth:	41.0
Formation End Depth:	103.0
Formation End Depth UOM:	ft

Method of Construction & Well

Use

Method Construction ID:	961525303
Method Construction Code:	5
Method Construction:	Air Percussion
Other Method Construction:	

Pipe Information

Pipe ID:	10595613
Casing No:	1

Comment:
Alt Name:

Construction Record - Casing

Casing ID: 930082361
Layer: 2
Material: 4
Open Hole or Material: OPEN HOLE
Depth From:
Depth To: 103.0
Casing Diameter: 6.0
Casing Diameter UOM: inch
Casing Depth UOM: ft

Construction Record - Casing

Casing ID: 930082360
Layer: 1
Material: 1
Open Hole or Material: STEEL
Depth From:
Depth To: 44.0
Casing Diameter: 6.0
Casing Diameter UOM: inch
Casing Depth UOM: ft

Results of Well Yield Testing

Pumping Test Method Desc: PUMP
Pump Test ID: 991525303
Pump Set At:
Static Level: 20.0
Final Level After Pumping: 50.0
Recommended Pump Depth: 50.0
Pumping Rate: 30.0
Flowing Rate:
Recommended Pump Rate: 20.0
Levels UOM: ft
Rate UOM: GPM
Water State After Test Code: 2
Water State After Test: CLOUDY
Pumping Test Method: 1
Pumping Duration HR: 1
Pumping Duration MIN: 0
Flowing: No

Draw Down & Recovery

Pump Test Detail ID: 934905264
Test Type:
Test Duration: 60
Test Level: 50.0
Test Level UOM: ft

Draw Down & Recovery

Pump Test Detail ID: 934387121
Test Type:
Test Duration: 30
Test Level: 50.0
Test Level UOM: ft

Draw Down & Recovery

Pump Test Detail ID: 934648085
Test Type:
Test Duration: 45
Test Level: 50.0
Test Level UOM: ft

Draw Down & Recovery

Pump Test Detail ID: 934111717
Test Type:
Test Duration: 15
Test Level: 50.0
Test Level UOM: ft

Water Details

Water ID: 933484257
Layer: 1
Kind Code: 1
Kind: FRESH
Water Found Depth: 59.0
Water Found Depth UOM: ft

Site:
lot 13 ON

Database:
WWIS

Well ID:	1524941	Flowing (Y/N):	
Construction Date:		Flow Rate:	
Use 1st:	Domestic	Data Entry Status:	
Use 2nd:		Data Src:	1
Final Well Status:	Water Supply	Date Received:	09/17/1990
Water Type:		Selected Flag:	TRUE
Casing Material:		Abandonment Rec:	
Audit No:	56412	Contractor:	3644
Tag:		Form Version:	1
Constructn Method:		Owner:	
Elevation (m):		County:	OTTAWA-CARLETON
Elevatn Reliabilty:		Lot:	013
Depth to Bedrock:		Concession:	
Well Depth:		Concession Name:	
Overburden/Bedrock:		Easting NAD83:	
Pump Rate:		Northing NAD83:	
Static Water Level:		Zone:	
Clear/Cloudy:		UTM Reliability:	
Municipality:	OSGOODE TOWNSHIP		
Site Info:			

Bore Hole Information

Bore Hole ID:	10046684	Elevation:	
DP2BR:		Elevrc:	
Spatial Status:		Zone:	18
Code OB:		East83:	
Code OB Desc:		North83:	
Open Hole:		Org CS:	
Cluster Kind:		UTMRC:	9
Date Completed:	03/09/1990	UTMRC Desc:	unknown UTM
Remarks:		Location Method:	na
Location Method Desc:	Not Applicable i.e. no UTM		
Elevrc Desc:			
Location Source Date:			
Improvement Location Source:			
Improvement Location Method:			
Source Revision Comment:			
Supplier Comment:			

**Overburden and Bedrock
Materials Interval**

Formation ID: 931059567
Layer: 2
Color: 2
General Color: GREY
Material 1: 05
Material 1 Desc: CLAY
Material 2: 11
Material 2 Desc: GRAVEL
Material 3: 12
Material 3 Desc: STONES
Formation Top Depth: 10.0
Formation End Depth: 50.0
Formation End Depth UOM: ft

**Overburden and Bedrock
Materials Interval**

Formation ID: 931059568
Layer: 3
Color: 2
General Color: GREY
Material 1: 15
Material 1 Desc: LIMESTONE
Material 2:
Material 2 Desc:
Material 3:
Material 3 Desc:
Formation Top Depth: 50.0
Formation End Depth: 103.0
Formation End Depth UOM: ft

**Overburden and Bedrock
Materials Interval**

Formation ID: 931059566
Layer: 1
Color: 2
General Color: GREY
Material 1: 28
Material 1 Desc: SAND
Material 2:
Material 2 Desc:
Material 3:
Material 3 Desc:
Formation Top Depth: 0.0
Formation End Depth: 10.0
Formation End Depth UOM: ft

**Method of Construction & Well
Use**

Method Construction ID: 961524941
Method Construction Code: 5
Method Construction: Air Percussion
Other Method Construction:

Pipe Information

Pipe ID: 10595254
Casing No: 1
Comment:

Alt Name:

Construction Record - Casing

Casing ID: 930081753
Layer: 1
Material: 1
Open Hole or Material: STEEL
Depth From:
Depth To: 53.0
Casing Diameter: 6.0
Casing Diameter UOM: inch
Casing Depth UOM: ft

Construction Record - Casing

Casing ID: 930081754
Layer: 2
Material: 4
Open Hole or Material: OPEN HOLE
Depth From:
Depth To: 103.0
Casing Diameter: 6.0
Casing Diameter UOM: inch
Casing Depth UOM: ft

Results of Well Yield Testing

Pumping Test Method Desc: PUMP
Pump Test ID: 991524941
Pump Set At:
Static Level: 9.0
Final Level After Pumping: 30.0
Recommended Pump Depth: 30.0
Pumping Rate: 30.0
Flowing Rate:
Recommended Pump Rate: 15.0
Levels UOM: ft
Rate UOM: GPM
Water State After Test Code: 2
Water State After Test: CLOUDY
Pumping Test Method: 1
Pumping Duration HR: 1
Pumping Duration MIN: 0
Flowing: No

Draw Down & Recovery

Pump Test Detail ID: 934385947
Test Type:
Test Duration: 30
Test Level: 30.0
Test Level UOM: ft

Draw Down & Recovery

Pump Test Detail ID: 934110539
Test Type:
Test Duration: 15
Test Level: 30.0
Test Level UOM: ft

Draw Down & Recovery

Pump Test Detail ID: 934655728
Test Type:
Test Duration: 45
Test Level: 30.0
Test Level UOM: ft

Draw Down & Recovery

Pump Test Detail ID: 934904103
Test Type:
Test Duration: 60
Test Level: 30.0
Test Level UOM: ft

Water Details

Water ID: 933483722
Layer: 1
Kind Code: 1
Kind: FRESH
Water Found Depth: 97.0
Water Found Depth UOM: ft

Site: lot 14 ON

Database:
WWIS

Well ID: 1524924
Construction Date:
Use 1st: Domestic
Use 2nd:
Final Well Status: Water Supply
Water Type:
Casing Material:
Audit No: 56311
Tag:
Constructn Method:
Elevation (m):
Elevatn Reliabilty:
Depth to Bedrock:
Well Depth:
Overburden/Bedrock:
Pump Rate:
Static Water Level:
Clear/Cloudy:
Municipality: OSGOODE TOWNSHIP
Site Info:

Flowing (Y/N):
Flow Rate:
Data Entry Status:
Data Src: 1
Date Received: 09/17/1990
Selected Flag: TRUE
Abandonment Rec:
Contractor: 3644
Form Version: 1
Owner:
County: OTTAWA-CARLETON
Lot: 014
Concession:
Concession Name:
Easting NAD83:
Northing NAD83:
Zone:
UTM Reliability:

Bore Hole Information

Bore Hole ID: 10046667
DP2BR:
Spatial Status:
Code OB:
Code OB Desc:
Open Hole:
Cluster Kind:
Date Completed: 06/14/1990
Remarks:
Location Method Desc: Not Applicable i.e. no UTM
Elevrc Desc:
Location Source Date:
Improvement Location Source:
Improvement Location Method:
Source Revision Comment:
Supplier Comment:

Elevation:
Elevrc:
Zone: 18
East83:
North83:
Org CS:
UTMRC: 9
UTMRC Desc: unknown UTM
Location Method: na

**Overburden and Bedrock
Materials Interval**

Formation ID: 931059515
Layer: 2
Color: 2
General Color: GREY
Material 1: 15
Material 1 Desc: LIMESTONE
Material 2: 71
Material 2 Desc: FRACTURED
Material 3:
Material 3 Desc:
Formation Top Depth: 29.0
Formation End Depth: 43.0
Formation End Depth UOM: ft

**Overburden and Bedrock
Materials Interval**

Formation ID: 931059514
Layer: 1
Color: 2
General Color: GREY
Material 1: 14
Material 1 Desc: HARDPAN
Material 2: 12
Material 2 Desc: STONES
Material 3:
Material 3 Desc:
Formation Top Depth: 0.0
Formation End Depth: 29.0
Formation End Depth UOM: ft

**Method of Construction & Well
Use**

Method Construction ID: 961524924
Method Construction Code: 5
Method Construction: Air Percussion
Other Method Construction:

Pipe Information

Pipe ID: 10595237
Casing No: 1
Comment:
Alt Name:

Construction Record - Casing

Casing ID: 930081720
Layer: 1
Material: 1
Open Hole or Material: STEEL
Depth From:
Depth To: 32.0
Casing Diameter: 6.0
Casing Diameter UOM: inch
Casing Depth UOM: ft

Construction Record - Casing

Casing ID: 930081721

Layer: 2
Material: 4
Open Hole or Material: OPEN HOLE
Depth From:
Depth To: 43.0
Casing Diameter: 6.0
Casing Diameter UOM: inch
Casing Depth UOM: ft

Results of Well Yield Testing

Pumping Test Method Desc: PUMP
Pump Test ID: 991524924
Pump Set At:
Static Level: 20.0
Final Level After Pumping: 30.0
Recommended Pump Depth: 30.0
Pumping Rate: 20.0
Flowing Rate:
Recommended Pump Rate: 10.0
Levels UOM: ft
Rate UOM: GPM
Water State After Test Code: 2
Water State After Test: CLOUDY
Pumping Test Method: 1
Pumping Duration HR: 1
Pumping Duration MIN: 0
Flowing: No

Draw Down & Recovery

Pump Test Detail ID: 934904086
Test Type:
Test Duration: 60
Test Level: 30.0
Test Level UOM: ft

Draw Down & Recovery

Pump Test Detail ID: 934110522
Test Type:
Test Duration: 15
Test Level: 30.0
Test Level UOM: ft

Draw Down & Recovery

Pump Test Detail ID: 934385930
Test Type:
Test Duration: 30
Test Level: 30.0
Test Level UOM: ft

Draw Down & Recovery

Pump Test Detail ID: 934655290
Test Type:
Test Duration: 45
Test Level: 30.0
Test Level UOM: ft

Water Details

Water ID: 933483703

Layer: 1
Kind Code: 1
Kind: FRESH
Water Found Depth: 36.0
Water Found Depth UOM: ft

Site:
lot 14 ON

Database:
WWIS

Well ID: 1524218
Construction Date:
Use 1st: Domestic
Use 2nd:
Final Well Status: Water Supply
Water Type:
Casing Material:
Audit No: 56484
Tag:
Constructn Method:
Elevation (m):
Elevatn Reliabilty:
Depth to Bedrock:
Well Depth:
Overburden/Bedrock:
Pump Rate:
Static Water Level:
Clear/Cloudy:
Municipality: OSGOODE TOWNSHIP
Site Info:

Flowing (Y/N):
Flow Rate:
Data Entry Status:
Data Src: 1
Date Received: 01/26/1990
Selected Flag: TRUE
Abandonment Rec:
Contractor: 3644
Form Version: 1
Owner:
County: OTTAWA-CARLETON
Lot: 014
Concession:
Concession Name:
Easting NAD83:
Northing NAD83:
Zone:
UTM Reliability:

Bore Hole Information

Bore Hole ID: 10045990
DP2BR:
Spatial Status:
Code OB:
Code OB Desc:
Open Hole:
Cluster Kind:
Date Completed: 11/13/1989
Remarks:
Location Method Desc: Not Applicable i.e. no UTM
Elevrc Desc:
Location Source Date:
Improvement Location Source:
Improvement Location Method:
Source Revision Comment:
Supplier Comment:

Elevation:
Elevrc:
Zone: 18
East83:
North83:
Org CS:
UTMRC: 9
UTMRC Desc: unknown UTM
Location Method: na

Overburden and Bedrock
Materials Interval

Formation ID: 931057202
Layer: 3
Color: 2
General Color: GREY
Material 1: 11
Material 1 Desc: GRAVEL
Material 2: 12
Material 2 Desc: STONES
Material 3:
Material 3 Desc:
Formation Top Depth: 35.0
Formation End Depth: 41.0
Formation End Depth UOM: ft

Overburden and Bedrock
Materials Interval

Formation ID: 931057201
Layer: 2
Color: 2
General Color: GREY
Material 1: 05
Material 1 Desc: CLAY
Material 2:
Material 2 Desc:
Material 3:
Material 3 Desc:
Formation Top Depth: 8.0
Formation End Depth: 35.0
Formation End Depth UOM: ft

Overburden and Bedrock
Materials Interval

Formation ID: 931057200
Layer: 1
Color: 2
General Color: GREY
Material 1: 28
Material 1 Desc: SAND
Material 2:
Material 2 Desc:
Material 3:
Material 3 Desc:
Formation Top Depth: 0.0
Formation End Depth: 8.0
Formation End Depth UOM: ft

Overburden and Bedrock
Materials Interval

Formation ID: 931057203
Layer: 4
Color: 2
General Color: GREY
Material 1: 15
Material 1 Desc: LIMESTONE
Material 2:
Material 2 Desc:
Material 3:
Material 3 Desc:
Formation Top Depth: 41.0
Formation End Depth: 84.0
Formation End Depth UOM: ft

Method of Construction & Well
Use

Method Construction ID: 961524218
Method Construction Code: 5
Method Construction: Air Percussion
Other Method Construction:

Pipe Information

Pipe ID: 10594560
Casing No: 1
Comment:
Alt Name:

Construction Record - Casing

Casing ID: 930080532
Layer: 2
Material: 4
Open Hole or Material: OPEN HOLE
Depth From:
Depth To: 84.0
Casing Diameter: 6.0
Casing Diameter UOM: inch
Casing Depth UOM: ft

Construction Record - Casing

Casing ID: 930080531
Layer: 1
Material: 1
Open Hole or Material: STEEL
Depth From:
Depth To: 44.0
Casing Diameter: 6.0
Casing Diameter UOM: inch
Casing Depth UOM: ft

Results of Well Yield Testing

Pumping Test Method Desc: PUMP
Pump Test ID: 991524218
Pump Set At:
Static Level: 5.0
Final Level After Pumping: 25.0
Recommended Pump Depth: 25.0
Pumping Rate: 25.0
Flowing Rate:
Recommended Pump Rate: 10.0
Levels UOM: ft
Rate UOM: GPM
Water State After Test Code: 2
Water State After Test: CLOUDY
Pumping Test Method: 1
Pumping Duration HR: 1
Pumping Duration MIN: 0
Flowing: No

Draw Down & Recovery

Pump Test Detail ID: 934107799
Test Type:
Test Duration: 15
Test Level: 25.0
Test Level UOM: ft

Draw Down & Recovery

Pump Test Detail ID: 934652998
Test Type:
Test Duration: 45
Test Level: 25.0
Test Level UOM: ft

Draw Down & Recovery

Pump Test Detail ID: 934392028

Test Type:
Test Duration: 30
Test Level: 25.0
Test Level UOM: ft

Draw Down & Recovery

Pump Test Detail ID: 934910198
Test Type:
Test Duration: 60
Test Level: 25.0
Test Level UOM: ft

Water Details

Water ID: 933482783
Layer: 1
Kind Code: 1
Kind: FRESH
Water Found Depth: 78.0
Water Found Depth UOM: ft

Site:
lot 13 ON

Database:
WWIS

Well ID: 1523709
Construction Date:
Use 1st: Domestic
Use 2nd:
Final Well Status: Water Supply
Water Type:
Casing Material:
Audit No: 49760
Tag:
Constructn Method:
Elevation (m):
Elevatn Reliabilty:
Depth to Bedrock:
Well Depth:
Overburden/Bedrock:
Pump Rate:
Static Water Level:
Clear/Cloudy:
Municipality: OSGOODE TOWNSHIP
Site Info:

Flowing (Y/N):
Flow Rate:
Data Entry Status:
Data Src: 1
Date Received: 08/04/1989
Selected Flag: TRUE
Abandonment Rec:
Contractor: 3644
Form Version: 1
Owner:
County: OTTAWA-CARLETON
Lot: 013
Concession:
Concession Name:
Easting NAD83:
Northing NAD83:
Zone:
UTM Reliability:

Bore Hole Information

Bore Hole ID: 10045483
DP2BR:
Spatial Status:
Code OB:
Code OB Desc:
Open Hole:
Cluster Kind:
Date Completed: 03/01/1989
Remarks:
Location Method Desc: Not Applicable i.e. no UTM
Elevrc Desc:
Location Source Date:
Improvement Location Source:
Improvement Location Method:
Source Revision Comment:
Supplier Comment:

Elevation:
Elevrc:
Zone: 18
East83:
North83:
Org CS:
UTMRC: 9
UTMRC Desc: unknown UTM
Location Method: na

**Overburden and Bedrock
Materials Interval**

Formation ID: 931055497
Layer: 1
Color: 2
General Color: GREY
Material 1: 05
Material 1 Desc: CLAY
Material 2: 12
Material 2 Desc: STONES
Material 3:
Material 3 Desc:
Formation Top Depth: 0.0
Formation End Depth: 25.0
Formation End Depth UOM: ft

**Overburden and Bedrock
Materials Interval**

Formation ID: 931055498
Layer: 2
Color: 2
General Color: GREY
Material 1: 15
Material 1 Desc: LIMESTONE
Material 2:
Material 2 Desc:
Material 3:
Material 3 Desc:
Formation Top Depth: 25.0
Formation End Depth: 103.0
Formation End Depth UOM: ft

**Method of Construction & Well
Use**

Method Construction ID: 961523709
Method Construction Code: 5
Method Construction: Air Percussion
Other Method Construction:

Pipe Information

Pipe ID: 10594053
Casing No: 1
Comment:
Alt Name:

Construction Record - Casing

Casing ID: 930079593
Layer: 2
Material: 4
Open Hole or Material: OPEN HOLE
Depth From:
Depth To: 103.0
Casing Diameter: 6.0
Casing Diameter UOM: inch
Casing Depth UOM: ft

Construction Record - Casing

Casing ID: 930079592
Layer: 1

Material: 1
Open Hole or Material: STEEL
Depth From:
Depth To: 27.0
Casing Diameter: 6.0
Casing Diameter UOM: inch
Casing Depth UOM: ft

Results of Well Yield Testing

Pumping Test Method Desc: PUMP
Pump Test ID: 991523709
Pump Set At:
Static Level: 15.0
Final Level After Pumping: 50.0
Recommended Pump Depth: 50.0
Pumping Rate: 15.0
Flowing Rate:
Recommended Pump Rate: 10.0
Levels UOM: ft
Rate UOM: GPM
Water State After Test Code: 2
Water State After Test: CLOUDY
Pumping Test Method: 1
Pumping Duration HR: 1
Pumping Duration MIN: 0
Flowing: No

Draw Down & Recovery

Pump Test Detail ID: 934106067
Test Type:
Test Duration: 15
Test Level: 50.0
Test Level UOM: ft

Draw Down & Recovery

Pump Test Detail ID: 934908478
Test Type:
Test Duration: 60
Test Level: 50.0
Test Level UOM: ft

Draw Down & Recovery

Pump Test Detail ID: 934390294
Test Type:
Test Duration: 30
Test Level: 50.0
Test Level UOM: ft

Draw Down & Recovery

Pump Test Detail ID: 934651272
Test Type:
Test Duration: 45
Test Level: 50.0
Test Level UOM: ft

Water Details

Water ID: 933482073
Layer: 1

Kind Code: 1
Kind: FRESH
Water Found Depth: 50.0
Water Found Depth UOM: ft

Water Details

Water ID: 933482074
Layer: 2
Kind Code: 1
Kind: FRESH
Water Found Depth: 97.0
Water Found Depth UOM: ft

Site:
lot 14 ON

Database:
WWIS

Well ID: 1523077
Construction Date:
Use 1st: Domestic
Use 2nd:
Final Well Status: Water Supply
Water Type:
Casing Material:
Audit No: 44186
Tag:
Constructn Method:
Elevation (m):
Elevatn Reliabilty:
Depth to Bedrock:
Well Depth:
Overburden/Bedrock:
Pump Rate:
Static Water Level:
Clear/Cloudy:
Municipality: OSGOODE TOWNSHIP
Site Info:

Flowing (Y/N):
Flow Rate:
Data Entry Status:
Data Src: 1
Date Received: 12/13/1988
Selected Flag: TRUE
Abandonment Rec:
Contractor: 1517
Form Version: 1
Owner:
County: OTTAWA-CARLETON
Lot: 014
Concession:
Concession Name:
Easting NAD83:
Northing NAD83:
Zone:
UTM Reliability:

Bore Hole Information

Bore Hole ID: 10044883
DP2BR:
Spatial Status:
Code OB:
Code OB Desc:
Open Hole:
Cluster Kind:
Date Completed: 11/04/1988
Remarks:
Location Method Desc: Not Applicable i.e. no UTM
Elevrc Desc:
Location Source Date:
Improvement Location Source:
Improvement Location Method:
Source Revision Comment:
Supplier Comment:

Elevation:
Elevrc:
Zone: 18
East83:
North83:
Org CS:
UTMRC: 9
UTMRC Desc: unknown UTM
Location Method: na

Overburden and Bedrock
Materials Interval

Formation ID: 931053465
Layer: 1
Color: 6
General Color: BROWN
Material 1: 05
Material 1 Desc: CLAY

Material 2: 14
Material 2 Desc: HARDPAN
Material 3: 12
Material 3 Desc: STONES
Formation Top Depth: 0.0
Formation End Depth: 30.0
Formation End Depth UOM: ft

**Overburden and Bedrock
Materials Interval**

Formation ID: 931053466
Layer: 2
Color: 8
General Color: BLACK
Material 1: 17
Material 1 Desc: SHALE
Material 2:
Material 2 Desc:
Material 3:
Material 3 Desc:
Formation Top Depth: 30.0
Formation End Depth: 56.0
Formation End Depth UOM: ft

**Annular Space/Abandonment
Sealing Record**

Plug ID: 933110094
Layer: 1
Plug From: 4.0
Plug To: 33.0
Plug Depth UOM: ft

**Method of Construction & Well
Use**

Method Construction ID: 961523077
Method Construction Code: 4
Method Construction: Rotary (Air)
Other Method Construction:

Pipe Information

Pipe ID: 10593453
Casing No: 1
Comment:
Alt Name:

Construction Record - Casing

Casing ID: 930078515
Layer: 1
Material: 1
Open Hole or Material: STEEL
Depth From:
Depth To: 33.0
Casing Diameter: 6.0
Casing Diameter UOM: inch
Casing Depth UOM: ft

Results of Well Yield Testing

Pumping Test Method Desc:

Pump Test ID: 991523077
Pump Set At:
Static Level: 8.0
Final Level After Pumping: 40.0
Recommended Pump Depth: 40.0
Pumping Rate: 30.0
Flowing Rate:
Recommended Pump Rate: 10.0
Levels UOM: ft
Rate UOM: GPM
Water State After Test Code:
Water State After Test:
Pumping Test Method:
Pumping Duration HR: 1
Pumping Duration MIN: 0
Flowing: No

Draw Down & Recovery

Pump Test Detail ID: 934388069
Test Type:
Test Duration: 30
Test Level: 35.0
Test Level UOM: ft

Draw Down & Recovery

Pump Test Detail ID: 934906255
Test Type:
Test Duration: 60
Test Level: 40.0
Test Level UOM: ft

Draw Down & Recovery

Pump Test Detail ID: 934112651
Test Type:
Test Duration: 15
Test Level: 30.0
Test Level UOM: ft

Draw Down & Recovery

Pump Test Detail ID: 934649051
Test Type:
Test Duration: 45
Test Level: 40.0
Test Level UOM: ft

Water Details

Water ID: 933481206
Layer: 1
Kind Code: 1
Kind: FRESH
Water Found Depth: 54.0
Water Found Depth UOM: ft

Site: lot 13 ON

Database:
WWIS

Well ID: 1522943
Construction Date:
Use 1st: Domestic

Flowing (Y/N):
Flow Rate:
Data Entry Status:

Use 2nd:
Final Well Status: Water Supply
Water Type:
Casing Material:
Audit No: 18371
Tag:
Constructn Method:
Elevation (m):
Elevatn Reliabilty:
Depth to Bedrock:
Well Depth:
Overburden/Bedrock:
Pump Rate:
Static Water Level:
Clear/Cloudy:
Municipality: OSGOODE TOWNSHIP
Site Info:

Data Src: 1
Date Received: 10/26/1988
Selected Flag: TRUE
Abandonment Rec:
Contractor: 3644
Form Version: 1
Owner:
County: OTTAWA-CARLETON
Lot: 013
Concession:
Concession Name:
Easting NAD83:
Northing NAD83:
Zone:
UTM Reliability:

Bore Hole Information

Bore Hole ID: 10044750
DP2BR:
Spatial Status:
Code OB:
Code OB Desc:
Open Hole:
Cluster Kind:
Date Completed: 06/09/1988
Remarks:
Location Method Desc: Not Applicable i.e. no UTM
Elevrc Desc:
Location Source Date:
Improvement Location Source:
Improvement Location Method:
Source Revision Comment:
Supplier Comment:

Elevation:
Elevrc:
Zone: 18
East83:
North83:
Org CS:
UTMRC: 9
UTMRC Desc: unknown UTM
Location Method: na

Overburden and Bedrock

Materials Interval

Formation ID: 931053027
Layer: 2
Color: 2
General Color: GREY
Material 1: 15
Material 1 Desc: LIMESTONE
Material 2:
Material 2 Desc:
Material 3:
Material 3 Desc:
Formation Top Depth: 23.0
Formation End Depth: 63.0
Formation End Depth UOM: ft

Overburden and Bedrock

Materials Interval

Formation ID: 931053026
Layer: 1
Color: 2
General Color: GREY
Material 1: 05
Material 1 Desc: CLAY
Material 2: 12
Material 2 Desc: STONES
Material 3:

Material 3 Desc:
Formation Top Depth: 0.0
Formation End Depth: 23.0
Formation End Depth UOM: ft

Method of Construction & Well Use

Method Construction ID: 961522943
Method Construction Code: 5
Method Construction: Air Percussion
Other Method Construction:

Pipe Information

Pipe ID: 10593320
Casing No: 1
Comment:
Alt Name:

Construction Record - Casing

Casing ID: 930078283
Layer: 1
Material: 1
Open Hole or Material: STEEL
Depth From:
Depth To: 27.0
Casing Diameter: 6.0
Casing Diameter UOM: inch
Casing Depth UOM: ft

Construction Record - Casing

Casing ID: 930078284
Layer: 2
Material: 4
Open Hole or Material: OPEN HOLE
Depth From:
Depth To: 63.0
Casing Diameter: 6.0
Casing Diameter UOM: inch
Casing Depth UOM: ft

Results of Well Yield Testing

Pumping Test Method Desc: PUMP
Pump Test ID: 991522943
Pump Set At:
Static Level: 15.0
Final Level After Pumping: 50.0
Recommended Pump Depth: 50.0
Pumping Rate: 25.0
Flowing Rate:
Recommended Pump Rate: 15.0
Levels UOM: ft
Rate UOM: GPM
Water State After Test Code: 2
Water State After Test: CLOUDY
Pumping Test Method: 1
Pumping Duration HR: 1
Pumping Duration MIN: 0
Flowing: No

Draw Down & Recovery

Pump Test Detail ID: 934112101
Test Type:
Test Duration: 15
Test Level: 50.0
Test Level UOM: ft

Draw Down & Recovery

Pump Test Detail ID: 934387524
Test Type:
Test Duration: 30
Test Level: 50.0
Test Level UOM: ft

Draw Down & Recovery

Pump Test Detail ID: 934648506
Test Type:
Test Duration: 45
Test Level: 50.0
Test Level UOM: ft

Draw Down & Recovery

Pump Test Detail ID: 934905713
Test Type:
Test Duration: 60
Test Level: 50.0
Test Level UOM: ft

Water Details

Water ID: 933481017
Layer: 1
Kind Code: 1
Kind: FRESH
Water Found Depth: 56.0
Water Found Depth UOM: ft

Site:

lot 14 ON

Database:
[WWIS](#)

Well ID: 1522270
Construction Date:
Use 1st: Domestic
Use 2nd:
Final Well Status: Water Supply
Water Type:
Casing Material:
Audit No: 21375
Tag:
Constructn Method:
Elevation (m):
Elevatn Reliabilty:
Depth to Bedrock:
Well Depth:
Overburden/Bedrock:
Pump Rate:
Static Water Level:
Clear/Cloudy:
Municipality: OSGOODE TOWNSHIP
Site Info:

Flowing (Y/N):
Flow Rate:
Data Entry Status:
Data Src: 1
Date Received: 04/11/1988
Selected Flag: TRUE
Abandonment Rec:
Contractor: 1414
Form Version: 1
Owner:
County: OTTAWA-CARLETON
Lot: 014
Concession:
Concession Name:
Easting NAD83:
Northing NAD83:
Zone:
UTM Reliability:

Bore Hole Information

Bore Hole ID:	10044083	Elevation:	
DP2BR:		Elevrc:	
Spatial Status:		Zone:	18
Code OB:		East83:	
Code OB Desc:		North83:	
Open Hole:		Org CS:	
Cluster Kind:		UTMRC:	9
Date Completed:	03/12/1988	UTMRC Desc:	unknown UTM
Remarks:		Location Method:	na
Location Method Desc:	Not Applicable i.e. no UTM		
Elevrc Desc:			
Location Source Date:			
Improvement Location Source:			
Improvement Location Method:			
Source Revision Comment:			
Supplier Comment:			

Overburden and Bedrock

Materials Interval

Formation ID:	931050770
Layer:	2
Color:	2
General Color:	GREY
Material 1:	15
Material 1 Desc:	LIMESTONE
Material 2:	
Material 2 Desc:	
Material 3:	
Material 3 Desc:	
Formation Top Depth:	13.0
Formation End Depth:	40.0
Formation End Depth UOM:	ft

Overburden and Bedrock

Materials Interval

Formation ID:	931050769
Layer:	1
Color:	6
General Color:	BROWN
Material 1:	34
Material 1 Desc:	TILL
Material 2:	13
Material 2 Desc:	BOULDERS
Material 3:	
Material 3 Desc:	
Formation Top Depth:	0.0
Formation End Depth:	13.0
Formation End Depth UOM:	ft

Annular Space/Abandonment

Sealing Record

Plug ID:	933109780
Layer:	1
Plug From:	0.0
Plug To:	22.0
Plug Depth UOM:	ft

Method of Construction & Well

Use

Method Construction ID: 961522270
Method Construction Code: 1
Method Construction: Cable Tool
Other Method Construction:

Pipe Information

Pipe ID: 10592653
Casing No: 1
Comment:
Alt Name:

Construction Record - Casing

Casing ID: 930077103
Layer: 2
Material: 4
Open Hole or Material: OPEN HOLE
Depth From:
Depth To: 40.0
Casing Diameter: 6.0
Casing Diameter UOM: inch
Casing Depth UOM: ft

Construction Record - Casing

Casing ID: 930077102
Layer: 1
Material: 1
Open Hole or Material: STEEL
Depth From:
Depth To: 22.0
Casing Diameter: 6.0
Casing Diameter UOM: inch
Casing Depth UOM: ft

Results of Well Yield Testing

Pumping Test Method Desc: BAILER
Pump Test ID: 991522270
Pump Set At:
Static Level: 5.0
Final Level After Pumping: 32.0
Recommended Pump Depth: 32.0
Pumping Rate: 10.0
Flowing Rate:
Recommended Pump Rate: 8.0
Levels UOM: ft
Rate UOM: GPM
Water State After Test Code: 2
Water State After Test: CLOUDY
Pumping Test Method: 2
Pumping Duration HR: 1
Pumping Duration MIN: 0
Flowing: No

Draw Down & Recovery

Pump Test Detail ID: 934109798
Test Type: Draw Down
Test Duration: 15
Test Level: 25.0
Test Level UOM: ft

Draw Down & Recovery

Pump Test Detail ID: 934385781
Test Type: Draw Down
Test Duration: 30
Test Level: 30.0
Test Level UOM: ft

Draw Down & Recovery

Pump Test Detail ID: 934655030
Test Type: Draw Down
Test Duration: 45
Test Level: 32.0
Test Level UOM: ft

Draw Down & Recovery

Pump Test Detail ID: 934903445
Test Type: Draw Down
Test Duration: 60
Test Level: 32.0
Test Level UOM: ft

Water Details

Water ID: 933480091
Layer: 1
Kind Code: 1
Kind: FRESH
Water Found Depth: 37.0
Water Found Depth UOM: ft

Site: lot 14 ON

Database:
[WWIS](#)

Well ID: 1522269
Construction Date:
Use 1st: Domestic
Use 2nd:
Final Well Status: Water Supply
Water Type:
Casing Material:
Audit No: 21378
Tag:
Constructn Method:
Elevation (m):
Elevatn Reliabilty:
Depth to Bedrock:
Well Depth:
Overburden/Bedrock:
Pump Rate:
Static Water Level:
Clear/Cloudy:
Municipality: OSGOODE TOWNSHIP
Site Info:

Flowing (Y/N):
Flow Rate:
Data Entry Status:
Data Src: 1
Date Received: 04/11/1988
Selected Flag: TRUE
Abandonment Rec:
Contractor: 1414
Form Version: 1
Owner:
County: OTTAWA-CARLETON
Lot: 014
Concession:
Concession Name:
Easting NAD83:
Northing NAD83:
Zone:
UTM Reliability:

Bore Hole Information

Bore Hole ID: 10044082
DP2BR:
Spatial Status:
Code OB:
Code OB Desc:
Open Hole:
Elevation:
Elevrc:
Zone: 18
East83:
North83:
Org CS:

Cluster Kind:
Date Completed: 03/11/1988
Remarks:
Location Method Desc: Not Applicable i.e. no UTM
Elevrc Desc:
Location Source Date:
Improvement Location Source:
Improvement Location Method:
Source Revision Comment:
Supplier Comment:

UTMRC: 9
UTMRC Desc: unknown UTM
Location Method: na

Overburden and Bedrock
Materials Interval

Formation ID: 931050767
Layer: 1
Color: 6
General Color: BROWN
Material 1: 01
Material 1 Desc: FILL
Material 2: 13
Material 2 Desc: BOULDERS
Material 3:
Material 3 Desc:
Formation Top Depth: 0.0
Formation End Depth: 15.0
Formation End Depth UOM: ft

Overburden and Bedrock
Materials Interval

Formation ID: 931050768
Layer: 2
Color: 2
General Color: GREY
Material 1: 15
Material 1 Desc: LIMESTONE
Material 2:
Material 2 Desc:
Material 3:
Material 3 Desc:
Formation Top Depth: 15.0
Formation End Depth: 38.0
Formation End Depth UOM: ft

Annular Space/Abandonment
Sealing Record

Plug ID: 933109779
Layer: 1
Plug From: 0.0
Plug To: 22.0
Plug Depth UOM: ft

Method of Construction & Well
Use

Method Construction ID: 961522269
Method Construction Code: 1
Method Construction: Cable Tool
Other Method Construction:

Pipe Information

Pipe ID: 10592652

Casing No: 1
Comment:
Alt Name:

Construction Record - Casing

Casing ID: 930077101
Layer: 2
Material: 4
Open Hole or Material: OPEN HOLE
Depth From:
Depth To: 38.0
Casing Diameter: 6.0
Casing Diameter UOM: inch
Casing Depth UOM: ft

Construction Record - Casing

Casing ID: 930077100
Layer: 1
Material: 1
Open Hole or Material: STEEL
Depth From:
Depth To: 22.0
Casing Diameter: 7.0
Casing Diameter UOM: inch
Casing Depth UOM: ft

Results of Well Yield Testing

Pumping Test Method Desc: BAILER
Pump Test ID: 991522269
Pump Set At:
Static Level: 8.0
Final Level After Pumping: 28.0
Recommended Pump Depth: 29.0
Pumping Rate: 10.0
Flowing Rate:
Recommended Pump Rate: 8.0
Levels UOM: ft
Rate UOM: GPM
Water State After Test Code: 2
Water State After Test: CLOUDY
Pumping Test Method: 2
Pumping Duration HR: 1
Pumping Duration MIN: 0
Flowing: No

Draw Down & Recovery

Pump Test Detail ID: 934385780
Test Type:
Test Duration: 30
Test Level: 25.0
Test Level UOM: ft

Draw Down & Recovery

Pump Test Detail ID: 934109797
Test Type:
Test Duration: 15
Test Level: 20.0
Test Level UOM: ft

Draw Down & Recovery

Pump Test Detail ID: 934655029
Test Type:
Test Duration: 45
Test Level: 28.0
Test Level UOM: ft

Draw Down & Recovery

Pump Test Detail ID: 934903444
Test Type:
Test Duration: 60
Test Level: 28.0
Test Level UOM: ft

Water Details

Water ID: 933480090
Layer: 1
Kind Code: 1
Kind: FRESH
Water Found Depth: 35.0
Water Found Depth UOM: ft

Site: lot 12 ON

Database:
WWIS

Well ID: 1522145
Construction Date:
Use 1st: Domestic
Use 2nd:
Final Well Status: Water Supply
Water Type:
Casing Material:
Audit No: 07150
Tag:
Constructn Method:
Elevation (m):
Elevatn Reliabilty:
Depth to Bedrock:
Well Depth:
Overburden/Bedrock:
Pump Rate:
Static Water Level:
Clear/Cloudy:
Municipality: OSGOODE TOWNSHIP
Site Info:

Flowing (Y/N):
Flow Rate:
Data Entry Status:
Data Src: 1
Date Received: 01/12/1988
Selected Flag: TRUE
Abandonment Rec:
Contractor: 3644
Form Version: 1
Owner:
County: OTTAWA-CARLETON
Lot: 012
Concession:
Concession Name:
Easting NAD83:
Northing NAD83:
Zone:
UTM Reliability:

Bore Hole Information

Bore Hole ID: 10043958
DP2BR:
Spatial Status:
Code OB:
Code OB Desc:
Open Hole:
Cluster Kind:
Date Completed: 09/22/1987
Remarks:
Location Method Desc: Not Applicable i.e. no UTM
Elevrc Desc:
Location Source Date:
Improvement Location Source:
Improvement Location Method:
Source Revision Comment:

Elevation:
Elevrc:
Zone: 18
East83:
North83:
Org CS:
UTMRC:
UTMRC Desc: 9 unknown UTM
Location Method: na

Supplier Comment:

**Overburden and Bedrock
Materials Interval**

Formation ID: 931050387
Layer: 2
Color: 2
General Color: GREY
Material 1: 15
Material 1 Desc: LIMESTONE
Material 2:
Material 2 Desc:
Material 3:
Material 3 Desc:
Formation Top Depth: 29.0
Formation End Depth: 65.0
Formation End Depth UOM: ft

**Overburden and Bedrock
Materials Interval**

Formation ID: 931050386
Layer: 1
Color: 2
General Color: GREY
Material 1: 28
Material 1 Desc: SAND
Material 2: 11
Material 2 Desc: GRAVEL
Material 3:
Material 3 Desc:
Formation Top Depth: 0.0
Formation End Depth: 29.0
Formation End Depth UOM: ft

**Method of Construction & Well
Use**

Method Construction ID: 961522145
Method Construction Code: 5
Method Construction: Air Percussion
Other Method Construction:

Pipe Information

Pipe ID: 10592528
Casing No: 1
Comment:
Alt Name:

Construction Record - Casing

Casing ID: 930076863
Layer: 2
Material: 4
Open Hole or Material: OPEN HOLE
Depth From:
Depth To: 65.0
Casing Diameter: 6.0
Casing Diameter UOM: inch
Casing Depth UOM: ft

Construction Record - Casing

Casing ID: 930076862
Layer: 1
Material: 1
Open Hole or Material: STEEL
Depth From:
Depth To: 32.0
Casing Diameter: 6.0
Casing Diameter UOM: inch
Casing Depth UOM: ft

Results of Well Yield Testing

Pumping Test Method Desc: PUMP
Pump Test ID: 991522145
Pump Set At:
Static Level: 12.0
Final Level After Pumping: 60.0
Recommended Pump Depth: 60.0
Pumping Rate: 8.0
Flowing Rate:
Recommended Pump Rate: 8.0
Levels UOM: ft
Rate UOM: GPM
Water State After Test Code: 2
Water State After Test: CLOUDY
Pumping Test Method: 1
Pumping Duration HR: 1
Pumping Duration MIN: 0
Flowing: No

Draw Down & Recovery

Pump Test Detail ID: 934392944
Test Type:
Test Duration: 30
Test Level: 60.0
Test Level UOM: ft

Draw Down & Recovery

Pump Test Detail ID: 934654495
Test Type:
Test Duration: 45
Test Level: 60.0
Test Level UOM: ft

Draw Down & Recovery

Pump Test Detail ID: 934109259
Test Type:
Test Duration: 15
Test Level: 60.0
Test Level UOM: ft

Draw Down & Recovery

Pump Test Detail ID: 934902350
Test Type:
Test Duration: 60
Test Level: 60.0
Test Level UOM: ft

Water Details

Water ID: 933479924
Layer: 1
Kind Code: 1
Kind: FRESH
Water Found Depth: 45.0
Water Found Depth UOM: ft

Water Details

Water ID: 933479925
Layer: 2
Kind Code: 1
Kind: FRESH
Water Found Depth: 60.0
Water Found Depth UOM: ft

Site:
lot 13 ON

Database:
[WWIS](#)

Well ID: 1522129
Construction Date:
Use 1st: Domestic
Use 2nd:
Final Well Status: Water Supply
Water Type:
Casing Material:
Audit No: 08635
Tag:
Constructn Method:
Elevation (m):
Elevatn Reliability:
Depth to Bedrock:
Well Depth:
Overburden/Bedrock:
Pump Rate:
Static Water Level:
Clear/Cloudy:
Municipality: OSGOODE TOWNSHIP
Site Info:

Flowing (Y/N):
Flow Rate:
Data Entry Status:
Data Src: 1
Date Received: 01/13/1988
Selected Flag: TRUE
Abandonment Rec:
Contractor: 3644
Form Version: 1
Owner:
County: OTTAWA-CARLETON
Lot: 013
Concession:
Concession Name:
Easting NAD83:
Northing NAD83:
Zone:
UTM Reliability:

Bore Hole Information

Bore Hole ID: 10043942
DP2BR:
Spatial Status:
Code OB:
Code OB Desc:
Open Hole:
Cluster Kind:
Date Completed: 08/31/1987
Remarks:
Location Method Desc: Not Applicable i.e. no UTM
Elevrc Desc:
Location Source Date:
Improvement Location Source:
Improvement Location Method:
Source Revision Comment:
Supplier Comment:

Elevation:
Elevrc:
Zone: 18
East83:
North83:
Org CS:
UTMRC: 9
UTMRC Desc: unknown UTM
Location Method: na

Overburden and Bedrock
Materials Interval

Formation ID: 931050337
Layer: 1
Color: 2

General Color: GREY
Material 1: 05
Material 1 Desc: CLAY
Material 2: 12
Material 2 Desc: STONES
Material 3:
Material 3 Desc:
Formation Top Depth: 0.0
Formation End Depth: 28.0
Formation End Depth UOM: ft

Overburden and Bedrock
Materials Interval

Formation ID: 931050338
Layer: 2
Color: 2
General Color: GREY
Material 1: 14
Material 1 Desc: HARDPAN
Material 2: 12
Material 2 Desc: STONES
Material 3:
Material 3 Desc:
Formation Top Depth: 28.0
Formation End Depth: 42.0
Formation End Depth UOM: ft

Overburden and Bedrock
Materials Interval

Formation ID: 931050339
Layer: 3
Color: 2
General Color: GREY
Material 1: 15
Material 1 Desc: LIMESTONE
Material 2:
Material 2 Desc:
Material 3:
Material 3 Desc:
Formation Top Depth: 42.0
Formation End Depth: 65.0
Formation End Depth UOM: ft

Method of Construction & Well
Use

Method Construction ID: 961522129
Method Construction Code: 5
Method Construction: Air Percussion
Other Method Construction:

Pipe Information

Pipe ID: 10592512
Casing No: 1
Comment:
Alt Name:

Construction Record - Casing

Casing ID: 930076830
Layer: 1
Material: 1

Open Hole or Material: STEEL
Depth From:
Depth To: 45.0
Casing Diameter: 6.0
Casing Diameter UOM: inch
Casing Depth UOM: ft

Construction Record - Casing

Casing ID: 930076831
Layer: 2
Material: 4
Open Hole or Material: OPEN HOLE
Depth From:
Depth To: 65.0
Casing Diameter: 6.0
Casing Diameter UOM: inch
Casing Depth UOM: ft

Results of Well Yield Testing

Pumping Test Method Desc: PUMP
Pump Test ID: 991522129
Pump Set At:
Static Level: 10.0
Final Level After Pumping: 40.0
Recommended Pump Depth: 40.0
Pumping Rate: 50.0
Flowing Rate:
Recommended Pump Rate: 10.0
Levels UOM: ft
Rate UOM: GPM
Water State After Test Code: 2
Water State After Test: CLOUDY
Pumping Test Method: 1
Pumping Duration HR: 1
Pumping Duration MIN: 0
Flowing: No

Draw Down & Recovery

Pump Test Detail ID: 934109243
Test Type:
Test Duration: 15
Test Level: 40.0
Test Level UOM: ft

Draw Down & Recovery

Pump Test Detail ID: 934654479
Test Type:
Test Duration: 45
Test Level: 40.0
Test Level UOM: ft

Draw Down & Recovery

Pump Test Detail ID: 934392928
Test Type:
Test Duration: 30
Test Level: 40.0
Test Level UOM: ft

Draw Down & Recovery

Pump Test Detail ID: 934902334
Test Type:
Test Duration: 60
Test Level: 40.0
Test Level UOM: ft

Water Details

Water ID: 933479903
Layer: 1
Kind Code: 1
Kind: FRESH
Water Found Depth: 57.0
Water Found Depth UOM: ft

Site:
lot 13 ON

Database:
WWIS

Well ID: 1522056
Construction Date:
Use 1st: Domestic
Use 2nd:
Final Well Status: Water Supply
Water Type:
Casing Material:
Audit No: 11494
Tag:
Constructn Method:
Elevation (m):
Elevatn Reliabilty:
Depth to Bedrock:
Well Depth:
Overburden/Bedrock:
Pump Rate:
Static Water Level:
Clear/Cloudy:
Municipality: OSGOODE TOWNSHIP
Site Info:

Flowing (Y/N):
Flow Rate:
Data Entry Status:
Data Src: 1
Date Received: 01/08/1988
Selected Flag: TRUE
Abandonment Rec:
Contractor: 1119
Form Version: 1
Owner:
County: OTTAWA-CARLETON
Lot: 013
Concession:
Concession Name:
Easting NAD83:
Northing NAD83:
Zone:
UTM Reliability:

Bore Hole Information

Bore Hole ID: 10043869
DP2BR:
Spatial Status:
Code OB:
Code OB Desc:
Open Hole:
Cluster Kind:
Date Completed: 08/06/1987
Remarks:
Location Method Desc: Not Applicable i.e. no UTM
Elevrc Desc:
Location Source Date:
Improvement Location Source:
Improvement Location Method:
Source Revision Comment:
Supplier Comment:

Elevation:
Elevrc:
Zone: 18
East83:
North83:
Org CS:
UTMRC: 9
UTMRC Desc: unknown UTM
Location Method: na

Overburden and Bedrock
Materials Interval

Formation ID: 931050127
Layer: 2
Color: 2
General Color: GREY

Material 1: 15
Material 1 Desc: LIMESTONE
Material 2:
Material 2 Desc:
Material 3:
Material 3 Desc:
Formation Top Depth: 22.0
Formation End Depth: 84.0
Formation End Depth UOM: ft

Overburden and Bedrock
Materials Interval

Formation ID: 931050126
Layer: 1
Color:
General Color:
Material 1: 05
Material 1 Desc: CLAY
Material 2: 13
Material 2 Desc: BOULDERS
Material 3:
Material 3 Desc:
Formation Top Depth: 0.0
Formation End Depth: 22.0
Formation End Depth UOM: ft

Method of Construction & Well
Use

Method Construction ID: 961522056
Method Construction Code: 5
Method Construction: Air Percussion
Other Method Construction:

Pipe Information

Pipe ID: 10592439
Casing No: 1
Comment:
Alt Name:

Construction Record - Casing

Casing ID: 930076671
Layer: 1
Material: 1
Open Hole or Material: STEEL
Depth From:
Depth To: 29.0
Casing Diameter: 6.0
Casing Diameter UOM: inch
Casing Depth UOM: ft

Results of Well Yield Testing

Pumping Test Method Desc: PUMP
Pump Test ID: 991522056
Pump Set At:
Static Level: 30.0
Final Level After Pumping: 65.0
Recommended Pump Depth: 75.0
Pumping Rate: 5.0
Flowing Rate:
Recommended Pump Rate: 5.0

Levels UOM: ft
Rate UOM: GPM
Water State After Test Code: 1
Water State After Test: CLEAR
Pumping Test Method: 1
Pumping Duration HR: 1
Pumping Duration MIN: 0
Flowing: No

Draw Down & Recovery

Pump Test Detail ID: 934653988
Test Type: Draw Down
Test Duration: 45
Test Level: 65.0
Test Level UOM: ft

Draw Down & Recovery

Pump Test Detail ID: 934392436
Test Type: Draw Down
Test Duration: 30
Test Level: 65.0
Test Level UOM: ft

Draw Down & Recovery

Pump Test Detail ID: 934108751
Test Type: Draw Down
Test Duration: 15
Test Level: 65.0
Test Level UOM: ft

Draw Down & Recovery

Pump Test Detail ID: 934902261
Test Type: Draw Down
Test Duration: 60
Test Level: 65.0
Test Level UOM: ft

Water Details

Water ID: 933479810
Layer: 1
Kind Code: 1
Kind: FRESH
Water Found Depth: 80.0
Water Found Depth UOM: ft

Site: lot 14 ON

Database:
[WWIS](#)

Well ID: 1521523
Construction Date:
Use 1st: Domestic
Use 2nd:
Final Well Status: Water Supply
Water Type:
Casing Material:
Audit No: 12527
Tag:
Constructn Method:
Elevation (m):

Flowing (Y/N):
Flow Rate:
Data Entry Status:
Data Src: 1
Date Received: 07/13/1987
Selected Flag: TRUE
Abandonment Rec:
Contractor: 2351
Form Version: 1
Owner:
County: OTTAWA-CARLETON

Elevatn Reliabilty:
Depth to Bedrock:
Well Depth:
Overburden/Bedrock:
Pump Rate:
Static Water Level:
Clear/Cloudy:
Municipality: OSGOODE TOWNSHIP
Site Info:

Lot: 014
Concession:
Concession Name:
Easting NAD83:
Northing NAD83:
Zone:
UTM Reliability:

Bore Hole Information

Bore Hole ID: 10043345
DP2BR:
Spatial Status:
Code OB:
Code OB Desc:
Open Hole:
Cluster Kind:
Date Completed: 06/17/1987
Remarks:
Location Method Desc: Not Applicable i.e. no UTM
Elevrc Desc:
Location Source Date:
Improvement Location Source:
Improvement Location Method:
Source Revision Comment:
Supplier Comment:

Elevation:
Elevrc:
Zone: 18
East83:
North83:
Org CS:
UTMRC: 9
UTMRC Desc: unknown UTM
Location Method: na

Overburden and Bedrock

Materials Interval

Formation ID: 931048331
Layer: 4
Color: 7
General Color: RED
Material 1: 17
Material 1 Desc: SHALE
Material 2:
Material 2 Desc:
Material 3:
Material 3 Desc:
Formation Top Depth: 83.0
Formation End Depth: 97.0
Formation End Depth UOM: ft

Overburden and Bedrock

Materials Interval

Formation ID: 931048328
Layer: 1
Color: 6
General Color: BROWN
Material 1: 28
Material 1 Desc: SAND
Material 2:
Material 2 Desc:
Material 3:
Material 3 Desc:
Formation Top Depth: 0.0
Formation End Depth: 4.0
Formation End Depth UOM: ft

Overburden and Bedrock

Materials Interval

Formation ID: 931048330
Layer: 3
Color: 7
General Color: RED
Material 1: 28
Material 1 Desc: SAND
Material 2: 13
Material 2 Desc: BOULDERS
Material 3:
Material 3 Desc:
Formation Top Depth: 43.0
Formation End Depth: 83.0
Formation End Depth UOM: ft

**Overburden and Bedrock
Materials Interval**

Formation ID: 931048329
Layer: 2
Color: 3
General Color: BLUE
Material 1: 05
Material 1 Desc: CLAY
Material 2:
Material 2 Desc:
Material 3:
Material 3 Desc:
Formation Top Depth: 4.0
Formation End Depth: 43.0
Formation End Depth UOM: ft

**Method of Construction & Well
Use**

Method Construction ID: 961521523
Method Construction Code: 1
Method Construction: Cable Tool
Other Method Construction:

Pipe Information

Pipe ID: 10591915
Casing No: 1
Comment:
Alt Name:

Construction Record - Casing

Casing ID: 930075714
Layer: 1
Material: 1
Open Hole or Material: STEEL
Depth From:
Depth To: 83.0
Casing Diameter: 6.0
Casing Diameter UOM: inch
Casing Depth UOM: ft

Results of Well Yield Testing

Pumping Test Method Desc: BAILER
Pump Test ID: 991521523
Pump Set At:
Static Level: 11.0

Final Level After Pumping: 45.0
Recommended Pump Depth: 85.0
Pumping Rate: 19.0
Flowing Rate:
Recommended Pump Rate: 10.0
Levels UOM: ft
Rate UOM: GPM
Water State After Test Code: 2
Water State After Test: CLOUDY
Pumping Test Method: 2
Pumping Duration HR: 1
Pumping Duration MIN: 0
Flowing: No

Draw Down & Recovery

Pump Test Detail ID: 934107005
Test Type: Draw Down
Test Duration: 15
Test Level: 28.0
Test Level UOM: ft

Draw Down & Recovery

Pump Test Detail ID: 934390686
Test Type: Draw Down
Test Duration: 30
Test Level: 40.0
Test Level UOM: ft

Draw Down & Recovery

Pump Test Detail ID: 934908920
Test Type: Draw Down
Test Duration: 60
Test Level: 45.0
Test Level UOM: ft

Draw Down & Recovery

Pump Test Detail ID: 934652247
Test Type: Draw Down
Test Duration: 45
Test Level: 45.0
Test Level UOM: ft

Water Details

Water ID: 933479123
Layer: 1
Kind Code: 1
Kind: FRESH
Water Found Depth: 94.0
Water Found Depth UOM: ft

Site: lot 13 ON

Database:
WWIS

Well ID: 1521683
Construction Date:
Use 1st: Domestic
Use 2nd:
Final Well Status: Water Supply
Water Type:

Flowing (Y/N):
Flow Rate:
Data Entry Status:
Data Src: 1
Date Received: 08/14/1987
Selected Flag: TRUE

Casing Material:
Audit No: 08598
Tag:
Constructn Method:
Elevation (m):
Elevatn Reliability:
Depth to Bedrock:
Well Depth:
Overburden/Bedrock:
Pump Rate:
Static Water Level:
Clear/Cloudy:
Municipality: OSGOODE TOWNSHIP
Site Info:

Abandonment Rec:
Contractor: 1558
Form Version: 1
Owner:
County: OTTAWA-CARLETON
Lot: 013
Concession:
Concession Name:
Easting NAD83:
Northing NAD83:
Zone:
UTM Reliability:

Bore Hole Information

Bore Hole ID: 10043500
DP2BR:
Spatial Status:
Code OB:
Code OB Desc:
Open Hole:
Cluster Kind:
Date Completed: 07/31/1987
Remarks:
Location Method Desc: Not Applicable i.e. no UTM
Elevrc Desc:
Location Source Date:
Improvement Location Source:
Improvement Location Method:
Source Revision Comment:
Supplier Comment:

Elevation:
Elevrc:
Zone: 18
East83:
North83:
Org CS:
UTMRC: 9
UTMRC Desc: unknown UTM
Location Method: na

Overburden and Bedrock

Materials Interval

Formation ID: 931048821
Layer: 4
Color: 1
General Color: WHITE
Material 1: 18
Material 1 Desc: SANDSTONE
Material 2:
Material 2 Desc:
Material 3:
Material 3 Desc:
Formation Top Depth: 165.0
Formation End Depth: 209.0
Formation End Depth UOM: ft

Overburden and Bedrock

Materials Interval

Formation ID: 931048818
Layer: 1
Color: 2
General Color: GREY
Material 1: 28
Material 1 Desc: SAND
Material 2: 12
Material 2 Desc: STONES
Material 3:
Material 3 Desc:
Formation Top Depth: 0.0
Formation End Depth: 25.0

Formation End Depth UOM: ft

**Overburden and Bedrock
Materials Interval**

Formation ID: 931048819
Layer: 2
Color: 2
General Color: GREY
Material 1: 14
Material 1 Desc: HARDPAN
Material 2: 11
Material 2 Desc: GRAVEL
Material 3:
Material 3 Desc:
Formation Top Depth: 25.0
Formation End Depth: 63.0
Formation End Depth UOM: ft

**Overburden and Bedrock
Materials Interval**

Formation ID: 931048820
Layer: 3
Color: 2
General Color: GREY
Material 1: 15
Material 1 Desc: LIMESTONE
Material 2:
Material 2 Desc:
Material 3:
Material 3 Desc:
Formation Top Depth: 63.0
Formation End Depth: 165.0
Formation End Depth UOM: ft

**Method of Construction & Well
Use**

Method Construction ID: 961521683
Method Construction Code: 5
Method Construction: Air Percussion
Other Method Construction:

Pipe Information

Pipe ID: 10592070
Casing No: 1
Comment:
Alt Name:

Construction Record - Casing

Casing ID: 930076007
Layer: 1
Material: 1
Open Hole or Material: STEEL
Depth From:
Depth To: 66.0
Casing Diameter: 6.0
Casing Diameter UOM: inch
Casing Depth UOM: ft

Construction Record - Casing

Casing ID: 930076008
Layer: 2
Material: 4
Open Hole or Material: OPEN HOLE
Depth From:
Depth To: 209.0
Casing Diameter: 6.0
Casing Diameter UOM: inch
Casing Depth UOM: ft

Results of Well Yield Testing

Pumping Test Method Desc: PUMP
Pump Test ID: 991521683
Pump Set At:
Static Level: 25.0
Final Level After Pumping: 150.0
Recommended Pump Depth: 150.0
Pumping Rate: 10.0
Flowing Rate:
Recommended Pump Rate: 10.0
Levels UOM: ft
Rate UOM: GPM
Water State After Test Code: 2
Water State After Test: CLOUDY
Pumping Test Method: 1
Pumping Duration HR: 1
Pumping Duration MIN: 0
Flowing: No

Draw Down & Recovery

Pump Test Detail ID: 934391814
Test Type:
Test Duration: 30
Test Level: 150.0
Test Level UOM: ft

Draw Down & Recovery

Pump Test Detail ID: 934910046
Test Type:
Test Duration: 60
Test Level: 150.0
Test Level UOM: ft

Draw Down & Recovery

Pump Test Detail ID: 934652815
Test Type:
Test Duration: 45
Test Level: 150.0
Test Level UOM: ft

Draw Down & Recovery

Pump Test Detail ID: 934107571
Test Type:
Test Duration: 15
Test Level: 150.0
Test Level UOM: ft

Water Details

Water ID: 933479349
Layer: 1
Kind Code: 1
Kind: FRESH
Water Found Depth: 200.0
Water Found Depth UOM: ft

Appendix: Database Descriptions

*Environmental Risk Information Services (ERIS) can search the following databases. The extent of historical information varies with each database and current information is determined by what is publicly available to ERIS at the time of update. **Note:** Databases denoted with " * " indicates that the database will no longer be updated. See the individual database description for more information.*

Abandoned Aggregate Inventory:

Provincial [AAGR](#)

The MAAP Program maintains a database of abandoned pits and quarries. Please note that the database is only referenced by lot and concession and city/town location. The database provides information regarding the location, type, size, land use, status and general comments.*

Government Publication Date: Sept 2002*

Aggregate Inventory:

Provincial [AGR](#)

This database of licensed and permitted pits and quarries is maintained by the Ontario Ministry of Natural Resources and Forestry (MNRF), as regulated under the Aggregate Resources Act, R.S.O. 1990. Aggregate site data has been divided into active and inactive sites. Active sites may be further subdivided into partial surrenders. In partial surrenders, defined areas of a site are inactive while the rest of the site remains active.

Government Publication Date: Up to Nov 2023

Abandoned Mine Information System:

Provincial [AMIS](#)

The Abandoned Mines Information System contains data on known abandoned and inactive mines located on both Crown and privately held lands. The information was provided by the Ministry of Northern Development and Mines (MNDM), with the following disclaimer: "the database provided has been compiled from various sources, and the Ministry of Northern Development and Mines makes no representation and takes no responsibility that such information is accurate, current or complete". Reported information includes official mine name, status, background information, mine start/end date, primary commodity, mine features, hazards and remediation.

Government Publication Date: 1800-Apr 2024

Anderson's Waste Disposal Sites:

Private [ANDR](#)

The information provided in this database was collected by examining various historical documents which aimed to characterize the likely position of former waste disposal sites from 1860 to present. The research initiative behind the creation of this database was to identify those sites that are missing from the Ontario MOE Waste Disposal Site Inventory, as well as to provide revisions and corrections to the positions and descriptions of sites currently listed in the MOE inventory. In addition to historic waste disposal facilities, the database also identifies certain auto wreckers and scrap yards that have been extrapolated from documentary sources. Please note that the data is not warranted to be complete, exhaustive or authoritative. The information was collected for research purposes only.

Government Publication Date: 1860s-Present

Aboveground Storage Tanks:

Provincial [AST](#)

Historical listing of aboveground storage tanks made available by the Department of Natural Resources and Forestry. Includes tanks used to hold water or petroleum. This dataset has been retired as of September 25, 2014 and will no longer be updated.

Government Publication Date: May 31, 2014

Automobile Wrecking & Supplies:

Private [AUWR](#)

This database provides an inventory of known locations that are involved in the scrap metal, automobile wrecking/recycling, and automobile parts & supplies industry. Information is provided on the company name, location and business type.

Government Publication Date: 1999-Apr 30, 2024

Borehole:

Provincial [BORE](#)

A borehole is the generalized term for any narrow shaft drilled in the ground, either vertically or horizontally. The information here includes geotechnical investigations or environmental site assessments, mineral exploration, or as a pilot hole for installing piers or underground utilities. Information is from many sources such as the Ministry of Transportation (MTO) boreholes from engineering reports and projects from the 1950 to 1990's in Southern Ontario. Boreholes from the Ontario Geological Survey (OGS) including The Urban Geology Analysis Information System (UGAIS) and the York Peel Durham Toronto (YPDT) database of the Conservation Authority Moraine Coalition. This database will include fields such as location, stratigraphy, depth, elevation, year drilled, etc. For all water well data or oil and gas well data for Ontario please refer to WWIS and OOGW.

Government Publication Date: 1875-Jul 2018

Certificates of Approval:

Provincial CA

This database contains the following types of approvals: Air & Noise, Industrial Sewage, Municipal & Private Sewage, Waste Management Systems and Renewable Energy Approvals. The MOE in Ontario states that any facility that releases emissions to the atmosphere, discharges contaminants to ground or surface water, provides potable water supplies, or stores, transports or disposes of waste, must have a Certificate of Approval before it can operate lawfully. Fields include approval number, business name, address, approval date, approval type and status. This database will no longer be updated, as CofA's have been replaced by either Environmental Activity and Sector Registry (EASR) or Environmental Compliance Approval (ECA). Please refer to those individual databases for any information after Oct.31, 2011.

Government Publication Date: 1985-Oct 30, 2011***Dry Cleaning Facilities:**

Federal CDRY

List of dry cleaning facilities made available by Environment and Climate Change Canada. Environment and Climate Change Canada's Tetrachloroethylene (Use in Dry Cleaning and Reporting Requirements) Regulations (SOR/2003-79) are intended to reduce releases of tetrachloroethylene to the environment from dry cleaning facilities.

Government Publication Date: Jan 2004-Dec 2022**Commercial Fuel Oil Tanks:**

Provincial CFOT

Locations of commercial underground fuel oil tanks. This is not a comprehensive or complete inventory of commercial fuel tanks in the province; this listing is a copy of records of registered commercial underground fuel oil tanks obtained under Access to Public Information.

Note that the following types of tanks do not require registration: waste oil tanks in apartments, office buildings, residences, etc.; aboveground gas or diesel tanks. Records are not verified for accuracy or completeness.

Government Publication Date: Oct 2023**Chemical Manufacturers and Distributors:**

Private CHEM

This database includes information from both a one time study conducted in 1992 and private source and is a listing of facilities that manufacture or distribute chemicals. The production of these chemical substances may involve one or more chemical reactions and/or chemical separation processes (i.e. fractionation, solvent extraction, crystallization, etc.).

Government Publication Date: 1999-Jan 31, 2020**Chemical Register:**

Private CHM

This database includes a listing of locations of facilities within the Province or Territory that either manufacture and/or distributes chemicals.

Government Publication Date: 1999-Apr 30, 2024**Compressed Natural Gas Stations:**

Private CNG

Canada has a network of public access compressed natural gas (CNG) refuelling stations. These stations dispense natural gas in compressed form at 3,000 pounds per square inch (psi), the pressure which is allowed within the current Canadian codes and standards. The majority of natural gas refuelling is located at existing retail gasoline that have a separate refuelling island for natural gas. This list of stations is made available by the Canadian Natural Gas Vehicle Alliance.

Government Publication Date: Dec 2012 -May 2024**Inventory of Coal Gasification Plants and Coal Tar Sites:**

Provincial COAL

This inventory includes both the "Inventory of Coal Gasification Plant Waste Sites in Ontario-April 1987" and the Inventory of Industrial Sites Producing or Using Coal Tar and Related Tars in Ontario-November 1988) collected by the MOE. It identifies industrial sites that produced and continue to produce or use coal tar and other related tars. Detailed information is available and includes: facility type, size, land use, information on adjoining properties, soil condition, site operators/occupants, site description, potential environmental impacts and historic maps available. This was a one-time inventory.*

Government Publication Date: Apr 1987 and Nov 1988***Compliance and Convictions:**

Provincial CONV

This database summarizes the fines and convictions handed down by the Ontario courts beginning in 1989. Companies and individuals named here have been found guilty of environmental offenses in Ontario courts of law.

Government Publication Date: 1989-May 2024**Certificates of Property Use:**

Provincial CPU

This is a subset taken from Ontario's Environmental Registry (EBR) database. It will include CPU's on the registry such as (EPA s. 168.6) - Certificate of Property Use.

Government Publication Date: 1994 - May 31, 2024

Drill Hole Database:

Provincial

DRL

The Ontario Drill Hole Database contains information on more than 113,000 percussion, overburden, sonic and diamond drill holes from assessment files on record with the department of Mines and Minerals. Please note that limited data is available for southern Ontario, as it was the last area to be completed. The database was created when surveys submitted to the Ministry were converted in the Assessment File Research Image Database (AFRI) project. However, the degree of accuracy (coordinates) as to the exact location of drill holes is dependent upon the source document submitted to the MNDM. Levels of accuracy used to locate holes are: centering on the mining claim; a sketch of the mining claim; a 1:50,000 map; a detailed company map; or from submitted a "Report of Work".

Government Publication Date: 1886 - Aug 2023**Delisted Fuel Tanks:**

Provincial

DTNK

List of fuel storage tank sites that were once found in - and have since been removed from - the list of fuel storage tanks made available by the regulatory agency under Access to Public Information.

Government Publication Date: Oct 2023**Environmental Activity and Sector Registry:**

Provincial

EASR

On October 31, 2011, a smarter, faster environmental approvals system came into effect in Ontario. The EASR allows businesses to register certain activities with the ministry, rather than apply for an approval. The registry is available for common systems and processes, to which preset rules of operation can be applied. The EASR is currently available for: heating systems, standby power systems and automotive refinishing. Businesses whose activities aren't subject to the EASR may apply for an ECA (Environmental Compliance Approval), Please see our ECA database.

Government Publication Date: Oct 2011-Apr 30, 2024**Environmental Registry:**

Provincial

EBR

The Environmental Registry lists proposals, decisions and exceptions regarding policies, Acts, instruments, or regulations that could significantly affect the environment. Through the Registry, thirteen provincial ministries notify the public of upcoming proposals and invite their comments. For example, if a local business is requesting a permit, license, or certificate of approval to release substances into the air or water; these are notified on the registry. Data includes: Approval for discharge into the natural environment other than water (i.e. Air) - EPA s. 9, Approval for sewage works - OWRA s. 53(1), and EPA s. 27 - Approval for a waste disposal site. For information regarding Permit to Take Water (PTTW), Certificate of Property Use (CPU) and (ORD) Orders please refer to those individual databases.

Government Publication Date: 1994 - May 31, 2024**Environmental Compliance Approval:**

Provincial

ECA

On October 31, 2011, a smarter, faster environmental approvals system came into effect in Ontario. In the past, a business had to apply for multiple approvals (known as certificates of approval) for individual processes and pieces of equipment. Today, a business either registers itself, or applies for a single approval, depending on the types of activities it conducts. Businesses whose activities aren't subject to the EASR may apply for an ECA. A single ECA addresses all of a business's emissions, discharges and wastes. Separate approvals for air, noise and waste are no longer required. This database will also include Renewable Energy Approvals. For certificates of approval prior to Nov 1st, 2011, please refer to the CA database. For all Waste Disposal Sites please refer to the WDS database.

Government Publication Date: Oct 2011-Apr 30, 2024**Environmental Effects Monitoring:**

Federal

EEM

The Environmental Effects Monitoring program assesses the effects of effluent from industrial or other sources on fish, fish habitat and human usage of fisheries resources. Since 1992, pulp and paper mills have been required to conduct EEM studies under the Pulp and Paper Effluent Regulations. This database provides information on the mill name, geographical location and sub-lethal toxicity data.

Government Publication Date: 1992-2007***ERIS Historical Searches:**

Private

EHS

ERIS has compiled a database of all environmental risk reports completed since March 1999. Available fields for this database include: site location, date of report, type of report, and search radius. As per all other databases, the ERIS database can be referenced on both the map and "Statistical Profile" page.

Government Publication Date: 1999-Mar 31, 2024**Environmental Issues Inventory System:**

Federal

EIIS

The Environmental Issues Inventory System was developed through the implementation of the Environmental Issues and Remediation Plan. This plan was established to determine the location and severity of contaminated sites on inhabited First Nation reserves, and where necessary, to remediate those that posed a risk to health and safety; and to prevent future environmental problems. The EIIS provides information on the reserve under investigation, inventory number, name of site, environmental issue, site action (Remediation, Site Assessment), and date investigation completed.

Government Publication Date: 1992-2001*

Emergency Management Historical Event:

Provincial **EMHE**

List of locations of historical occurrences of emergency events, including those assigned to the Ministry of Natural Resources by Order-In-Council (OIC) under the Emergency Management and Civil Protection Act, as well as events where MNR provided requested emergency response assistance. Many of these events will have involved community evacuations, significant structural loss, and/or involvement of MNR emergency response staff. These events fall into one of ten (10) type categories: Dam Failure; Drought / Low Water; Erosion; Flood; Forest Fire; Soil and Bedrock Instability; Petroleum Resource Center Event, EMO Requested Assistance, Continuity of Operations Event, Other Requested Assistance. EMHE record details are reproduced by ERIS under License with the Ontario Ministry of Natural Resources © Queen's Printer for Ontario, 2017.

Government Publication Date: Apr 30, 2022

Environmental Penalty Annual Report:

Provincial **EPAR**

This database contains data from Ontario's annual environmental penalty report published by the Ministry of the Environment and Climate Change. These reports provide information on environmental penalties for land / water violations issued to companies in one of the nine industrial sectors covered by the Municipal Industrial Strategy for Abatement (MISA) regulations.

Government Publication Date: Jan 1, 2011 - Dec 31, 2023

List of Expired Fuels Safety Facilities:

Provincial **EXP**

List of facilities and tanks for which there was once a fuel registration. This is not a comprehensive or complete inventory of expired tanks/tank facilities in the province; this listing is a copy of previously registered tanks and facilities obtained under Access to Public Information. Includes private fuel outlets, bulk plants, fuel oil tanks, gasoline stations, marinas, propane filling stations, liquid fuel tanks, piping systems, etc; includes tanks which have been removed from the ground.

Notes: registration was not required for private fuel underground/aboveground storage tanks prior to January 1990, nor for furnace oil tanks prior to May 1, 2002; registration is not required for waste oil tanks in apartments, office buildings, residences, etc., or aboveground gas or diesel tanks. Records are not verified for accuracy or completeness.

Government Publication Date: Oct 2023

Federal Convictions:

Federal **FCON**

Environment Canada maintains a database referred to as the "Environmental Registry" that details prosecutions under the Canadian Environmental Protection Act (CEPA) and the Fisheries Act (FA). Information is provided on the company name, location, charge date, offence and penalty.

Government Publication Date: 1988-Jun 2007*

Contaminated Sites on Federal Land:

Federal **FCS**

The Federal Contaminated Sites Inventory includes information on known federal contaminated sites under the custodianship of departments, agencies and consolidated Crown corporations as well as those that are being or have been investigated to determine whether they have contamination arising from past use that could pose a risk to human health or the environment. The inventory also includes non-federal contaminated sites for which the Government of Canada has accepted some or all financial responsibility. It does not include sites where contamination has been caused by, and which are under the control of, enterprise Crown corporations, private individuals, firms or other levels of government. Includes fire training sites and sites at which Per- and Polyfluoroalkyl Substances (PFAS) are a concern.

Government Publication Date: Jun 2000-Mar 2024

Fisheries & Oceans Fuel Tanks:

Federal **FOFT**

Fisheries & Oceans Canada maintains an inventory of aboveground & underground fuel storage tanks located on Fisheries & Oceans property or controlled by DFO. Our inventory provides information on the site name, location, tank owner, tank operator, facility type, storage tank location, tank contents & capacity, and date of tank installation.

Government Publication Date: 1964-Sep 2019

Federal Identification Registry for Storage Tank Systems (FIRSTS):

Federal **FRST**

A list of federally regulated Storage tanks from the Federal Identification Registry for Storage Tank Systems (FIRSTS). FIRSTS is Environment and Climate Change Canada's database of storage tank systems subject to the Storage Tank for Petroleum Products and Allied Petroleum Products Regulations. The main objective of the Regulations is to prevent soil and groundwater contamination from storage tank systems located on federal and aboriginal lands. Storage tank systems that do not have a valid identification number displayed in a readily visible location on or near the storage tank system may be refused product delivery.

Government Publication Date: Oct 31, 2021

Fuel Storage Tank:

Provincial **FST**

List of registered private and retail fuel storage tanks. This is not a comprehensive or complete inventory of private and retail fuel storage tanks in the province; this listing is a copy of registered private and retail fuel storage tanks, obtained under Access to Public Information.

Notes: registration was not required for private fuel underground/aboveground storage tanks prior to January 1990, nor for furnace oil tanks prior to May 1, 2002; registration is not required for waste oil tanks in apartments, office buildings, residences, etc., or aboveground gas or diesel tanks. Records are not verified for accuracy or completeness.

Government Publication Date: Oct 2023

Fuel Storage Tank - Historic:

Provincial

[FSTH](#)

The Fuels Safety Branch of the Ontario Ministry of Consumer and Commercial Relations maintained a database of all registered private fuel storage tanks. Public records of private fuel storage tanks are only available since the registration became effective in September 1989. This information is now collected by the Technical Standards and Safety Authority.

Government Publication Date: Pre-Jan 2010*

Ontario Regulation 347 Waste Generators Summary:

Provincial

[GEN](#)

Regulation 347 of the Ontario EPA defines a waste generation site as any site, equipment and/or operation involved in the production, collection, handling and/or storage of regulated wastes. A generator of regulated waste is required to register the waste generation site and each waste produced, collected, handled, or stored at the site. This database contains the registration number, company name and address of registered generators including the types of hazardous wastes generated. It includes data on waste generating facilities such as: drycleaners, waste treatment and disposal facilities, machine shops, electric power distribution etc. This information is a summary of all years from 1986 including the most currently available data. Some records may contain, within the company name, the phrase "See & Use..." followed by a series of letters and numbers. This occurs when one company is amalgamated with or taken over by another registered company. The number listed as "See & Use", refers to the new ownership and the other identification number refers to the original ownership. This phrase serves as a link between the 2 companies until operations have been fully transferred.

Government Publication Date: 1986-Oct 31, 2022

Greenhouse Gas Emissions from Large Facilities:

Federal

[GHG](#)

List of greenhouse gas emissions from large facilities made available by Environment Canada. Greenhouse gas emissions in kilotonnes of carbon dioxide equivalents (kt CO2 eq).

Government Publication Date: 2013-Dec 2022

TSSA Historic Incidents:

Provincial

[HINC](#)

List of historic incidences of spills and leaks of diesel, fuel oil, gasoline, natural gas, propane, and hydrogen recorded by the TSSA in their previous incident tracking system. The TSSA's Fuels Safety Program administers the Technical Standards & Safety Act 2000, providing fuel-related safety services associated with the safe transportation, storage, handling and use of fuels such as gasoline, diesel, propane, natural gas and hydrogen. Under this Act, the TSSA regulates fuel suppliers, storage facilities, transport trucks, pipelines, contractors and equipment or appliances that use fuels. Records are not verified for accuracy or completeness. This is not a comprehensive or complete inventory of historical fuel spills and leaks in the province. This listing is a copy of the data captured at one moment in time and is hence limited by the record date provided here.

Government Publication Date: 2006-June 2009*

Indian & Northern Affairs Fuel Tanks:

Federal

[IAFT](#)

The Department of Indian & Northern Affairs Canada (INAC) maintains an inventory of aboveground & underground fuel storage tanks located on both federal and crown land. Our inventory provides information on the reserve name, location, facility type, site/facility name, tank type, material & ID number, tank contents & capacity, and date of tank installation.

Government Publication Date: 1950-Aug 2003*

Fuel Oil Spills and Leaks:

Provincial

[INC](#)

Listing of spills and leaks of diesel, fuel oil, gasoline, natural gas, propane, and hydrogen reported to the Spills Action Centre (SAC). This is not a comprehensive or complete inventory of fuel-related leaks, spills, and incidents in the province; this listing is a copy of incidents reported to the SAC, obtained under Access to Public Information. Includes incidents from fuel-related hazards such as spills, fires, and explosions. Records are not verified for accuracy or completeness.

Government Publication Date: 31 Oct, 2023

Landfill Inventory Management Ontario:

Provincial

[LIMO](#)

The Landfill Inventory Management Ontario (LIMO) database is updated every year, as the Ministry of the Environment, Conservation and Parks compiles new and updated information. Includes small and large landfills currently operating as well as those which are closed and historic. Operators of larger landfills provide landfill information for the previous operating year to the ministry for LIMO including: estimated amount of total waste received, landfill capacity, estimated total remaining landfill capacity, fill rates, engineering designs, reporting and monitoring details, size of location, service area, approved waste types, leachate of site treatment, contaminant attenuation zone and more. The small landfills include information such as site owner, site location and certificate of approval # and status.

Government Publication Date: Mar 31, 2022

Canadian Mine Locations:

Private

[MINE](#)

This information is collected from the Canadian & American Mines Handbook. The Mines database is a national database that provides over 290 listings on mines (listed as public companies) dealing primarily with precious metals and hard rocks. Listed are mines that are currently in operation, closed, suspended, or are still being developed (advanced projects). Their locations are provided as geographic coordinates (x, y and/or longitude, latitude). As of 2002, data pertaining to Canadian smelters and refineries has been appended to this database.

Government Publication Date: 1998-2009*

Mineral Occurrences:

Provincial [MNR](#)

In the early 70's, the Ministry of Northern Development and Mines created an inventory of approximately 19,000 mineral occurrences in Ontario, in regard to metallic and industrial minerals, as well as some information on building stones and aggregate deposits. Please note that the "Horizontal Positional Accuracy" is approximately +/- 200 m. Many reference elements for each record were derived from field sketches using pace or chain/tape measurements against claim posts or topographic features in the area. The primary limiting factor for the level of positional accuracy is the scale of the source material. The testing of horizontal accuracy of the source materials was accomplished by comparing the plan metric (X and Y) coordinates of that point with the coordinates of the same point as defined from a source of higher accuracy.

Government Publication Date: 1846-Feb 2024

National Analysis of Trends in Emergencies System (NATES):

Federal [NATE](#)

In 1974 Environment Canada established the National Analysis of Trends in Emergencies System (NATES) database, for the voluntary reporting of significant spill incidents. The data was to be used to assist in directing the work of the emergencies program. NATES ran from 1974 to 1994. Extensive information is available within this database including company names, place where the spill occurred, date of spill, cause, reason and source of spill, damage incurred, and amount, concentration, and volume of materials released.

Government Publication Date: 1974-1994*

Non-Compliance Reports:

Provincial [NCPL](#)

The Ministry of the Environment provides information about non-compliant discharges of contaminants to air and water that exceed legal allowable limits, from regulated industrial and municipal facilities. A reported non-compliance failure may be in regard to a Control Order, Certificate of Approval, Sectoral Regulation or specific regulation/act.

Government Publication Date: Dec 31, 2022

National Defense & Canadian Forces Fuel Tanks:

Federal [NDFT](#)

The Department of National Defense and the Canadian Forces maintains an inventory of all aboveground & underground fuel storage tanks located on DND lands. Our inventory provides information on the base name, location, tank type & capacity, tank contents, tank class, date of tank installation, date tank last used, and status of tank as of May 2001. This database will no longer be updated due to the new National Security protocols which have prohibited any release of this database.

Government Publication Date: Up to May 2001*

National Defense & Canadian Forces Spills:

Federal [NDSP](#)

The Department of National Defense and the Canadian Forces maintains an inventory of spills to land and water. All spill sites have been classified under the "Transportation of Dangerous Goods Act - 1992". Our inventory provides information on the facility name, location, spill ID #, spill date, type of spill, as well as the quantity of substance spilled & recovered.

Government Publication Date: Mar 1999-Nov 2023

National Defence & Canadian Forces Waste Disposal Sites:

Federal [NDWD](#)

The Department of National Defence and the Canadian Forces maintains an inventory of waste disposal sites located on DND lands. Where available, our inventory provides information on the base name, location, type of waste received, area of site, depth of site, year site opened/closed and status.

Government Publication Date: 2001-Apr 2007*

National Energy Board Pipeline Incidents:

Federal [NEBI](#)

Locations of pipeline incidents from 2008 to present, made available by the Canada Energy Regulator (CER) - previously the National Energy Board (NEB). Includes incidents reported under the Onshore Pipeline Regulations and the Processing Plant Regulations related to pipelines under federal jurisdiction, does not include incident data related to pipelines under provincial or territorial jurisdiction.

Government Publication Date: 2008-Jun 30, 2021

National Energy Board Wells:

Federal [NEBP](#)

The NEBW database contains information on onshore & offshore oil and gas wells that are outside provincial jurisdiction(s) and are thereby regulated by the National Energy Board. Data is provided regarding the operator, well name, well ID No./UWI, status, classification, well depth, spud and release date.

Government Publication Date: 1920-Feb 2003*

National Environmental Emergencies System (NEES):

Federal

[NEES](#)

In 2000, the Emergencies program implemented NEES, a reporting system for spills of hazardous substances. For the most part, this system only captured data from the Atlantic Provinces, some from Quebec and Ontario and a portion from British Columbia. Data for Alberta, Saskatchewan, Manitoba and the Territories was not captured. However, NEES is also a repository for previous Environment Canada spill datasets. NEES is composed of the historic datasets ' or Trends ' which dates from approximately 1974 to present. NEES Trends is a compilation of historic databases, which were merged and includes data from NATES (National Analysis of Trends in Emergencies System), ARTS (Atlantic Regional Trends System), and NEES. In 2001, the Emergencies Program determined that variations in reporting regimes and requirements between federal and provincial agencies made national spill reporting and trend analysis difficult to achieve. As a consequence, the department has focused efforts on capturing data on spills of substances which fall under its legislative authority only (CEPA and FA). As such, the NEES database will be decommissioned in December 2004.

Government Publication Date: 1974-2003*

National PCB Inventory:

Federal

[NPCB](#)

Environment Canada's National PCB inventory includes information on in-use PCB containing equipment in Canada including federal, provincial and private facilities. Federal out-of-service PCB containing equipment and PCB waste owned by the federal government or by federally regulated industries such as airlines, railway companies, broadcasting companies, telephone and telecommunications companies, pipeline companies, etc. are also listed. Although it is not Environment Canada's mandate to collect data on non-federal PCB waste, the National PCB inventory includes some information on provincial and private PCB waste and storage sites. Some addresses provided may be Head Office addresses and are not necessarily the location of where the waste is being used or stored.

Government Publication Date: 1988-2008*

National Pollutant Release Inventory 1993-2020:

Federal

[NPR2](#)

The National Pollutant Release Inventory (NPRI) is Canada's public inventory of pollutant releases (to air, water and land), disposals, and transfers for recycling. The inventory, managed by Environment and Climate Change Canada, tracks over 300 substances. Under the authority of the Canadian Environmental Protection Act (CEPA), owners or operators of facilities that meet published reporting requirements are required to report to the NPRI.

Government Publication Date: Sep 2020

National Pollutant Release Inventory - Historic:

Federal

[NPRI](#)

Environment Canada has defined the National Pollutant Release Inventory ("NPRI") as a federal government initiative designed to collect comprehensive national data regarding releases to air, water, or land, and waste transfers for recycling for more than 300 listed substances. This data holds historic records; current records are found in NPR2.

Government Publication Date: 1993-May 2017

Oil and Gas Wells:

Private

[OGWE](#)

The Nickle's Energy Group (publisher of the Daily Oil Bulletin) collects information on drilling activity including operator and well statistics. The well information database includes name, location, class, status and depth. The main Nickle's database is updated on a daily basis, however, this database is updated on a monthly basis. More information is available at www.nickles.com.

Government Publication Date: 1988-May 31, 2024

Ontario Oil and Gas Wells:

Provincial

[OOGW](#)

In 1998, the MNR handed over to the Ontario Oil, Gas and Salt Resources Corporation, the responsibility of maintaining a database of oil and gas wells drilled in Ontario. The OGSR Library has over 20,000+ wells in their database. Information available for all wells in the ERIS database include well owner/operator, location, permit issue date, and well cap date, license No., status, depth and the primary target (rock unit) of the well being drilled. All geology/stratigraphy table information, plus all water table information is also provide for each well record.

Government Publication Date: 1800-Aug 2023

Inventory of PCB Storage Sites:

Provincial

[OPCB](#)

The Ontario Ministry of Environment, Waste Management Branch, maintains an inventory of PCB storage sites within the province. Ontario Regulation 11/82 (Waste Management - PCB) and Regulation 347 (Generator Waste Management) under the Ontario EPA requires the registration of inactive PCB storage equipment and/or disposal sites of PCB waste with the Ontario Ministry of Environment. This database contains information on: 1) waste quantities; 2) major and minor sites storing liquid or solid waste; and 3) a waste storage inventory.

Government Publication Date: 1987-Oct 2004; 2012-Dec 2013

Orders:

Provincial

[ORD](#)

This is a subset taken from Ontario's Environmental Registry (EBR) database. It will include Orders on the registry such as (EPA s. 17) - Order for remedial work, (EPA s. 18) - Order for preventative measures, (EPA s. 43) - Order for removal of waste and restoration of site, (EPA s. 44) - Order for conformity with Act for waste disposal sites, (EPA s. 136) - Order for performance of environmental measures.

Government Publication Date: 1994 - May 31, 2024

Canadian Pulp and Paper:

Private

PAP

This information is part of the Pulp and Paper Canada Directory. The Directory provides a comprehensive listing of the locations of pulp and paper mills and the products that they produce.

Government Publication Date: 1999, 2002, 2004, 2005, 2009-2014

Parks Canada Fuel Storage Tanks:

Federal

PCFT

Canadian Heritage maintains an inventory of known fuel storage tanks operated by Parks Canada, in both National Parks and at National Historic Sites. The database details information on site name, location, tank install/removal date, capacity, fuel type, facility type, tank design and owner/operator.

Government Publication Date: 1920-Jan 2005*

Pesticide Register:

Provincial

PES

The Ontario Ministry of the Environment and Climate Change maintains a database of licensed operators and vendors of registered pesticides.

Government Publication Date: Oct 2011-Apr 30, 2024

NPRI Reporters - PFAS Substances:

Federal

PFCH

The National Pollutant Release Inventory (NPRI) is Canada's public inventory of releases, disposals, and transfers, tracking over 320 pollutants. Per- and polyfluoroalkyl substances (PFAS) are a group of over 4,700 human-made substances for which adverse environmental and health effects have been observed. This listing of PFAS substance reporters includes those NPRI facilities that reported substances that are found in either: a) the Comprehensive Global Database of PFASs compiled by the Organisation for Economic Co-operation and Development (OECD), b) the US Environmental Protection Agency (US EPA) Master List of PFAS Substances, c) the US EPA list of PFAS chemicals without explicit structures, or d) the US EPA list of PFAS structures (encompassing the largest set of structures having sufficient levels of fluorination to potentially impart PFAS-type properties).

Government Publication Date: Sep 2020

Potential PFAS Handlers from NPRI:

Federal

PFHA

The National Pollutant Release Inventory (NPRI) is Canada's public inventory of releases, disposals, and transfers, tracking over 320 pollutants. Per- and polyfluoroalkyl substances (PFAS) are a group of over 4,700 human-made substances for which adverse environmental and health effects have been observed. This list of potential PFAS handlers includes those NPRI facilities that reported business activity (NAICS code) included in the US Environmental Protection Agency (US EPA) list of Potential PFAS-Handling Industry Sectors, further described as operating in industry sectors where literature reviews indicate that PFAS may be handled and/or released. Inclusion of a facility in this listing does not indicate that PFAS are being manufactured, processed, used, or released by the facility - these are facilities that potentially handle PFAS based on their industrial profile.

Government Publication Date: Sep 2020

Pipeline Incidents:

Provincial

PINC

List of pipeline incidents (strikes, leaks, spills). This is not a comprehensive or complete inventory of pipeline incidents in the province; this listing is an historical copy of records previously obtained under Access to Public Information. Records are not verified for accuracy or completeness.

Government Publication Date: Feb 28, 2021

Private and Retail Fuel Storage Tanks:

Provincial

PRT

The Fuels Safety Branch of the Ontario Ministry of Consumer and Commercial Relations maintained a database of all registered private fuel storage tanks and licensed retail fuel outlets. This database includes an inventory of locations that have gasoline, oil, waste oil, natural gas and/or propane storage tanks on their property. The MCCR no longer collects this information. This information is now collected by the Technical Standards and Safety Authority (TSSA).

Government Publication Date: 1989-1996*

Permit to Take Water:

Provincial

PTTW

This is a subset taken from Ontario's Environmental Registry (EBR) database. It will include PTTW's on the registry such as OWRA s. 34 - Permit to take water.

Government Publication Date: 1994 - May 31, 2024

Ontario Regulation 347 Waste Receivers Summary:

Provincial

REC

Part V of the Ontario Environmental Protection Act ("EPA") regulates the disposal of regulated waste through an operating waste management system or a waste disposal site operated or used pursuant to the terms and conditions of a Certificate of Approval or a Provisional Certificate of Approval. Regulation 347 of the Ontario EPA defines a waste receiving site as any site or facility to which waste is transferred by a waste carrier. A receiver of regulated waste is required to register the waste receiving facility. This database represents registered receivers of regulated wastes, identified by registration number, company name and address, and includes receivers of waste such as: landfills, incinerators, transfer stations, PCB storage sites, sludge farms and water pollution control plants. This information is a summary of all years from 1986 including the most currently available data.

Government Publication Date: 1986-1990, 1992-2021

Record of Site Condition:

Provincial **RSC**

The Record of Site Condition (RSC) is part of the Ministry of the Environment's Brownfields Environmental Site Registry. Protection from environmental cleanup orders for property owners is contingent upon documentation known as a record of site condition (RSC) being filed in the Environmental Site Registry. In order to file an RSC, the property must have been properly assessed and shown to meet the soil, sediment and groundwater standards appropriate for the use (such as residential) proposed to take place on the property. The Record of Site Condition Regulation (O. Reg. 153/04) details requirements related to site assessment and clean up. RSCs filed after July 1, 2011 will also be included as part of the new (O.Reg. 511/09). The Government of Ontario states that it is not responsible for the accuracy of the information in this Registry.

Government Publication Date: 1997-Sept 2001, Oct 2004-Jun 2024

Retail Fuel Storage Tanks:

Private **RST**

This database includes an inventory of retail fuel outlet locations (including marinas) that have on their property gasoline, oil, waste oil, natural gas and / or propane storage tanks.

Government Publication Date: 1999-Apr 30, 2024

Scott's Manufacturing Directory:

Private **SCT**

Scott's Directories is a data bank containing information on over 200,000 manufacturers across Canada. Even though Scott's listings are voluntary, it is the most comprehensive database of Canadian manufacturers available. Information concerning a company's address, plant size, and main products are included in this database.

Government Publication Date: 1992-Mar 2011*

Ontario Spills:

Provincial **SPL**

List of spills and incidents made available by the Ministry of the Environment, Conservation and Parks. This database identifies information such as location (approximate), type and quantity of contaminant, date of spill, environmental impact, cause, nature of impact, etc. Information from 1988-2002 was part of the ORIS (Occurrence Reporting Information System). The SAC (Spills Action Centre) handles all spills reported in Ontario. Regulations for spills in Ontario are part of the MOE's Environmental Protection Act, Part X. The Ministry of the Environment, Conservation and Parks cites the coronavirus pandemic as an explanation for delays in releasing data pursuant to requests. This database includes spill incidents that occurred in Mar 2023-Mar 2024 in addition to those listed in the Government Publication Date.

Government Publication Date: 1988-Jan 2023; see description

Wastewater Discharger Registration Database:

Provincial **SRDS**

Facilities that report either municipal treated wastewater effluent or industrial wastewater discharges under the Effluent Monitoring and Effluent Limits (EMEL) and Municipal/Industrial Strategy for Abatement Regulations. The Municipal/Industrial Strategy for Abatement (MISA) division of the Ontario Ministry of Environment keeps record of direct dischargers of toxic pollutants within nine sectors including: Electric Power Generation, Mining, Petroleum Refining, Organic Chemicals, Inorganic Chemicals, Pulp & Paper, Metal Casting, Iron & Steel, and Quarries.

Government Publication Date: 1990-Dec 31, 2021

Anderson's Storage Tanks:

Private **TANK**

The information provided in this database was collected by examining various historical documents, which identified the location of former storage tanks, containing substances such as fuel, water, gas, oil, and other various types of miscellaneous products. Information is available in regard to business operating at tank site, tank location, permit year, permit & installation type, no. of tanks installed & configuration and tank capacity. Data contained within this database pertains only to the city of Toronto and is not warranted to be complete, exhaustive or authoritative. The information was collected for research purposes only.

Government Publication Date: 1915-1953*

Transport Canada Fuel Storage Tanks:

Federal **TCFT**

List of fuel storage tanks currently or previously owned or operated by Transport Canada. This inventory also includes tanks on The Pickering Lands, which refers to 7,530 hectares (18,600 acres) of land in Pickering, Markham, and Uxbridge owned by the Government of Canada since 1972; properties on this land has been leased by the government since 1975, and falls under the Site Management Policy of Transport Canada, but is administered by Public Works and Government Services Canada. This inventory provides information on the site name, location, tank age, capacity and fuel type.

Government Publication Date: 1970 - Apr 2023

Variances for Abandonment of Underground Storage Tanks:

Provincial **VAR**

Listing of variances granted for storage tank abandonment. This is not a comprehensive or complete inventory of tank abandonment variances in the province; this listing is a copy of tank abandonment variance records previously obtained under Access to Public Information. In Ontario, registered underground storage tanks must be removed within two years of disuse; if removal of a tank is not feasible, an application may be sought for a variance from this code requirement.

Records are not verified for accuracy or completeness.

Government Publication Date: Feb 28, 2022

Waste Disposal Sites - MOE CA Inventory:

Provincial

[WDS](#)

The Ontario Ministry of Environment, Waste Management Branch, maintains an inventory of known open (active or inactive) and closed disposal sites in the Province of Ontario. Active sites maintain a Certificate of Approval, are approved to receive and are receiving waste. Inactive sites maintain Certificate(s) of Approval but are not receiving waste. Closed sites are not receiving waste. The data contained within this database was compiled from the MOE's Certificate of Approval database. Locations of these sites may be cross-referenced to the Anderson database described under ERIS's Private Source Database section, by the CA number. All new Environmental Compliance Approvals handed out after Oct 31, 2011 for Waste Disposal Sites will still be found in this database.

Government Publication Date: Oct 2011-Apr 30, 2024

Waste Disposal Sites - MOE 1991 Historical Approval Inventory:

Provincial

[WDSH](#)

In June 1991, the Ontario Ministry of Environment, Waste Management Branch, published the "June 1991 Waste Disposal Site Inventory", of all known active and closed waste disposal sites as of October 30st, 1990. For each "active" site as of October 31st 1990, information is provided on site location, site/CA number, waste type, site status and site classification. For each "closed" site as of October 31st 1990, information is provided on site location, site/CA number, closure date and site classification. Locations of these sites may be cross-referenced to the Anderson database described under ERIS's Private Source Database section, by the CA number.

Government Publication Date: Up to Oct 1990*

Water Well Information System:

Provincial

[WWIS](#)

This database describes locations and characteristics of water wells found within Ontario in accordance with Regulation 903. It includes such information as coordinates, construction date, well depth, primary and secondary use, pump rate, static water level, well status, etc. Also included are detailed stratigraphy information, approximate depth to bedrock and the approximate depth to the water table.

Government Publication Date: Dec 31 2023

Definitions

Database Descriptions: This section provides a detailed explanation for each database including: source, information available, time coverage, and acronyms used. They are listed in alphabetic order.

Detail Report: This is the section of the report which provides the most detail for each individual record. Records are summarized by location, starting with the project property followed by records in closest proximity.

Distance: The distance value is the distance between plotted points, not necessarily the distance between the sites' boundaries. All values are an approximation.

Direction: The direction value is the compass direction of the site in respect to the project property and/or center point of the report.

Elevation: The elevation value is taken from the location at which the records for the site address have been plotted. All values are an approximation. Source: Google Elevation API.

Executive Summary: This portion of the report is divided into 3 sections:

'Report Summary'- Displays a chart indicating how many records fall on the project property and, within the report search radii.

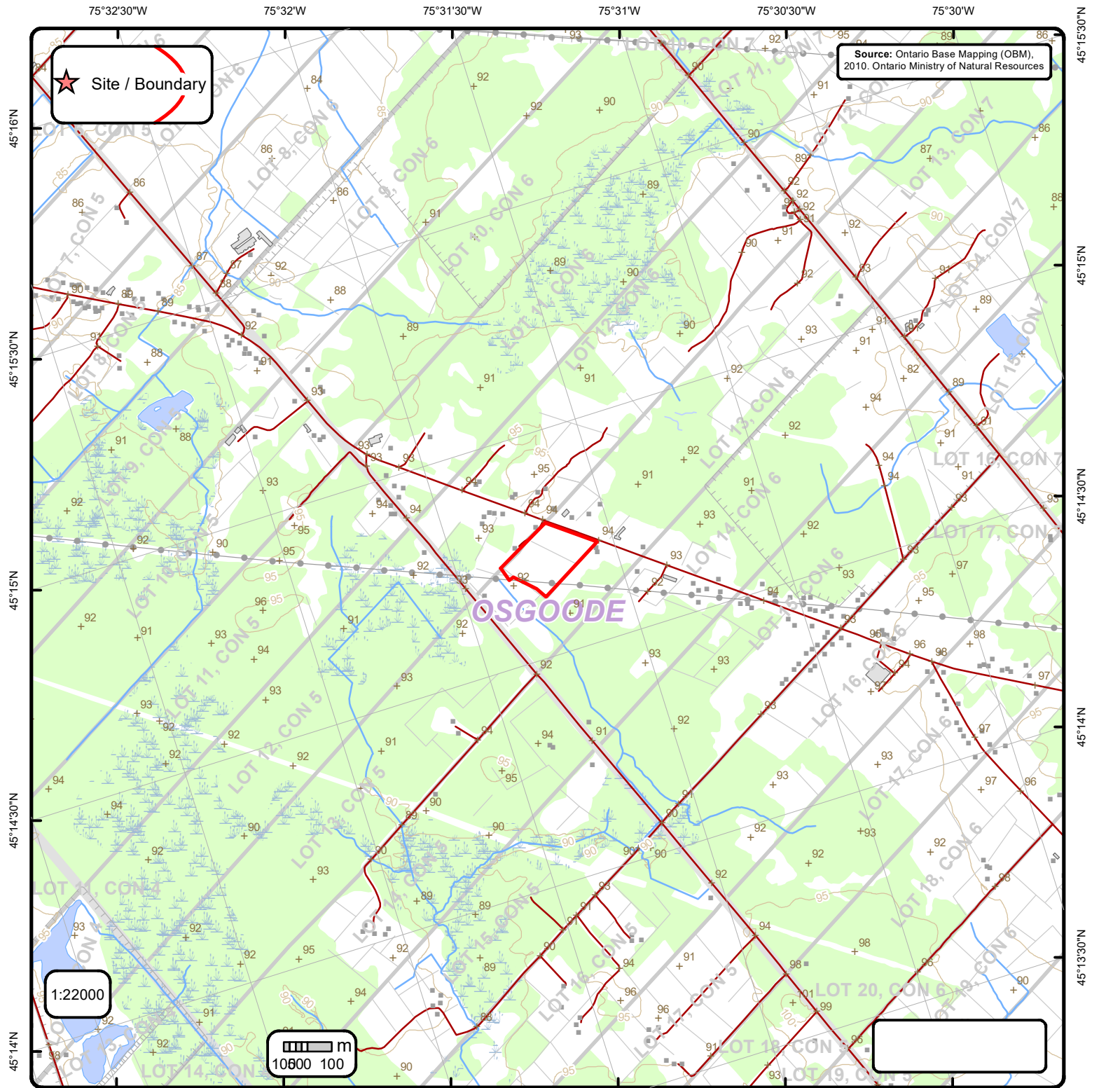
'Site Report Summary'-Project Property'- This section lists all the records which fall on the project property. For more details, see the 'Detail Report' section.

'Site Report Summary-Surrounding Properties'- This section summarizes all records on adjacent properties, listing them in order of proximity from the project property. For more details, see the 'Detail Report' section.

Map Key: The map key number is assigned according to closest proximity from the project property. Map Key numbers always start at #1. The project property will always have a map key of '1' if records are available. If there is a number in brackets beside the main number, this will indicate the number of records on that specific property. If there is no number in brackets, there is only one record for that property.

The symbol and colour used indicates 'elevation': the red inverted triangle will dictate 'ERIS Sites with Lower Elevation', the yellow triangle will dictate 'ERIS Sites with Higher Elevation' and the orange square will dictate 'ERIS Sites with Same Elevation.'

Unplottables: These are records that could not be mapped due to various reasons, including limited geographic information. These records may or may not be in your study area, and are included as reference.



Ontario Base Mapping (OBM) Data

Order No. 24071800955

+ Spot Height (metre)	— Transportation Structure	— Contour Line	Wooded Area
■ Building Point	● Utility Line	▭ Pit or Quarry	▭ Conservation Authority
⚡ Towers	— Water Structure	▭ Waterbody	▭ Conservation Area
● Utility Site Point	— Drainage Line Feature	▭ Wetlands	▭ Municipal Park
— Misc. Line	— River or Stream	▭ Concession	▭ Provincial Park
— Railroads	▭ Airports	▭ Lots	▭ National Park
— Roads	■ Tanks	▭ Municipality	▭ Nature Reserve
- - - Trail	▭ Building to Scale	▭ Land Ownership	



CITY
DIRECTORY

Project Property: *Phase I ESA Update - 6622 Bank Street
6622 Bank Street
Ottawa, ON K0A 2P0*

Project No:

Requested By: *EnGlobe Corp.*

Order No: *24071800955*

Date Completed: *July 25, 2024*

Environmental Risk Information Services

A division of Glacier Media Inc.

1.866.517.5204 | info@erisinfo.com | erisinfo.com

July 25, 2024
RE: CITY DIRECTORY RESEARCH
6622 Bank Street
Ottawa, ON K0A 2P0

Thank you for contacting ERIS regarding our City Directory Search services. Our staff has conducted a reverse listing City Directory search to determine prior occupants of the subject site and adjacent properties. When searching a range of addresses, all civic addresses within that range found in the Directory are included.

Note: Reverse Listing Directories generally are focused on highly developed areas, while newly developed areas may be covered in the more recent years, older directories tend to cover only "central" parts of the city. To complete the search, we have either utilized the Toronto Reference Library, Library & Archives Canada and multiple digitized directories. While these do not claim to be a complete collection of all reverse listing city directories produced, ERIS has made every effort to provide accurate and complete information. ERIS shall not be held liable for missing, incomplete, or inaccurate information. If you believe there are additional addresses or streets that require searching, please contact us.

Search Criteria:

6525-6685 of Bank Street
1900-2100 of Greys Creek Road
7385-7400 of Marcella Drive

Search Notes:

Bank Street is also known as 6545-6685 Bank Street in Ottawa. Bank Street is also known as 6525-6685 Bank Street in Ottawa.

Search Results Summary

Data from 2012 to 2021 does not include residential information

Date	Source	Comment
2021	DIGITAL BUSINESS DIRECTORY	
2017	DIGITAL BUSINESS DIRECTORY	
2012	DIGITAL BUSINESS DIRECTORY	

Environmental Risk Information Services

A division of Glacier Media Inc.

1.866.517.5204 | info@erisinfo.com | erisinfo.com

6525 **BARRETTE STRUCTURAL**...ROOF STRUCTURES
6525 **BARRETTE STRUCTURAL**...TRUSSES-CONSTRUCTION WHLS & MFRS
6537 **SHIELDS MECHANICAL INC**...RESTAURANT EQUIPMENT & SUPPLIES (WHLS)
6537 **SHIELDS MECHANICAL INC**...HEATING CONTRACTORS
6547 **ABLOOM LANDSCAPE CONTRACTOR**...LAWN & GROUNDS MAINTENANCE
6547 **ABLOOM LANDSCAPE CONTRACTOR**...FURNITURE-DEALERS-RETAIL
6547 **BSAC AUTOMOTIVE**...AUTOMOBILE REPAIRING & SERVICE
6559 **KLUKE'S ROOFING**...ROOFING CONTRACTORS
6559 **KLUKE'S ROOFING**...SNOW REMOVAL SERVICE
6570 **CHRISTIAN HORIZONS**...SOCIAL SERVICE & WELFARE ORGANIZATIONS
6571 **U-HAUL NEIGHBORHOOD DEALER**...TRUCK-DEALERS-USED
6571 **U-HAUL NEIGHBORHOOD DEALER**...TRAILER RENTING & LEASING
6653 **HAWLER AUTO SALES**...AUTOMOBILE DEALERS-USED CARS
6682 **ANS SCRAP METALS**...SCRAP METALS & IRON (WHLS)
6682 **DIRECT BORE INC**...TOOLS-CUTTING (WHLS)
6682 **DIRECT BORE INC**...DRILLING & BORING EQUIP & SUPLS (WHLS)

NO LISTING FOUND

NO LISTING FOUND

6525 **BARRETTE STRUCTURALE...**TRUSS MFG
6537 **IN SOURCE INNOVATIONS INC...**UNCLASSIFIED
6537 **PERFECT FLOORING CARPET...**FLOOR COVERING STORES
6537 **PYNN SIGNS...**SIGN MFG
6537 **SHIELDS MECHANICAL INC...**PLUMBING & HVAC CONTRS
6542 **L J T HANDYMAN SVC...**LAWN & GROUNDS MAINTENANCE
6547 **ABLOOM LANDSCAPE CONTRACTOR...**COMMERCIAL BUILDING
CONSTRUCTION
6547 **BEARDSHAW CONTRACTING...**ALL OTHER SPECIALTY TRADE CONTRS
6547 **BSAC AUTOMOTIVE...**OTHER AUTOMOTIVE MECHANICAL & ELECTRICAL RPR
6547 **BSAC AUTOMOTIVE...**GENERAL AUTOMOTIVE REPAIR
6585 **TOMLINSON LIFT INC...**WHOLESALE-INDUSTRIAL MACHINERY & EQUIPMENT
6631 **GREELY CHILD CARE CTR...**CHILD DAY CARE SVCS
6653 **ESM BODY SHOP...**AUTOMOTIVE BODY & INTERIOR REPAIR
6653 **HAWLER AUTO SALES...**USED CAR DEALERS
6682 **DIRECT BORE INC...**INDUSTRIAL MACHINERY MERCHANT WHOLS
6682 **DIRECT BORE INC...**WHOLESALE INDUSTRIAL MACHINERY & EQUIPMENT

- 1918 **BEKKERS STEAM CLEANING PLUS...**CARPET & UPHOLSTERY CLEANING SVCS
- 1985 **G K MOVING...**GENERAL FREIGHT TRUCKING, LOCAL

NO LISTING FOUND

6537 IN SOURCE INNOVATIONS INC...UNCLASSIFIED
6537 PERFECT FLOORING & CARPET...FLOOR COVERING STORES
6537 PYNN SIGNS...SIGN MFG
6537 SHIELDS MECHANICAL INC...PLUMBING & HVAC CONTRS
6547 BEARDSHAW CONTRACTING...ALL OTHER SPECIALTY TRADE CONTRS
6585 TOMLINSON LIFT INC...WHOLESALE-INDUSTRIAL MACHINERY & EQUIPMENT
6631 GREELY CHILD CARE CTR...CHILD DAY CARE SVCS
6631 KINGSWAY CHRISTIAN CHURCH...RELIGIOUS ORGANIZATION
6653 ESM BODY SHOP...AUTOMOTIVE BODY & INTERIOR REPAIR
6662 OLYMPIC DRILLING CO LTD...WATER & SEWER SYSTEM CONSTRUCTION

1918 BEKKERS STEAM CLEANING PLUS...CARPET & UPHOLSTERY CLEANING
SVCS
1985 G & K MOVING...GENERAL FREIGHT TRUCKING, LOCAL

NO LISTING FOUND



9th floor Place Vincent Massey Annex
351 St. Joseph Boulevard
Gatineau, Quebec
K1A 0H3

Your File Votre référence

EA-2024-0078950 | 6622

Bank Street

Our File Notre référence

E-2024-00436 / MG

August 22, 2024

Ms. Mackenzie Beisheim
Englobe Corp.
2713 Lancaster Road, Unit 101
Ottawa, Ontario
K1B 5R6

Dear Ms. Beisheim,

This letter is in response to your request under the *Access to Information Act* for:

“Owner: CAMM Machinery Movers

Property: 6622 Bank Street, Ottawa, ON K0A 2P0

*See the map for the site location.

For a Phase One Environmental Site Assessment (ESA), can you please provide any environmentally related records (e.g., general correspondence, occurrence reports, abatement, orders, storage tanks, spills, investigations/prosecutions (with owner/tenant information), and any applicable waste generator number/classes) or any environmentally related information associated with the Property.”

After a thorough search, no records were found concerning this request.

Please be advised that you are entitled to file a complaint with the Information Commissioner of Canada concerning the processing of your request within sixty days of the receipt of this notice. In the event you decide to avail yourself of this right, your notice of complaint should be addressed to:

Information Commissioner of Canada
30 Victoria Street
Gatineau, Québec K1A 1H3

.../2

If you have any questions regarding this request, please do not hesitate to contact Mélanie Gagnon by email at melanie.gagnon@ec.gc.ca.

Yours sincerely,

Original signed by:

Susan Drysdale
Director, Access to Information and Privacy

Ministry of the Environment,
Conservation and Parks

Corporate Services Branch
40 St. Clair Avenue West
Toronto ON M4V 1M2

Ministère de l'Environnement, de la
Protection de la nature et des Parcs

Direction des services ministériels
40, avenue St. Clair Ouest
Toronto ON M4V 1M2



August 16, 2024

Ms. Mackenzie Beisheim
Englobe Corporation
101 - 2713 Lancaster
Ottawa, Ontario K1B 5R6
mackenzie.beisheim@englobecorp.com

Dear Mackenzie Beisheim:

RE: MECP FOI A-2024-04847, Your Reference 02407549.000 – Decision Letter

This letter is in response to your request made pursuant to the Freedom of Information and Protection of Privacy Act (the Act) relating to:

6622 Bank Street, Ottawa
Timeframe: December 30, 1799 to July 23, 2024

After a thorough search through the ministry files, no records were located responsive to your request. The official responsible for making the access decision on your request is the undersigned.

The ministry's District Office has advised that there are inactive records in the Records Centre, Mississauga, and below is a description of these records:

- ECA 8473-BESQVS, Industrial, CAMM Warehousing and Rentals Ltd, Approved, Offsite, 0098, 2019

If you would like us to retrieve these files, please submit a separate request quoting this file number. The \$5 application fee will be applied towards any costs incurred with the retrieval of the records from the Records Centre.

You may request a review of my decision within 30 days from the date of this letter by contacting the Information and Privacy Commissioner/Ontario at <http://www.ipc.on.ca>. Please note there may be a fee associated with submitting the appeal.

If you have any questions, please contact Roxanne Chambers at (807) 456-3035 or roxanne.chambers@ontario.ca.

Yours truly,

Roxanne Chambers

for

Josephine DeSouza

Manager, Access and Privacy Office

Mackenzie Beisheim

From: Public Information Services <publicinformationsservices@tssa.org>
Sent: July 24, 2024 7:29 AM
To: Mackenzie Beisheim
Subject: RE: Phase I ESA Update - 6622 Bank Street, Ottawa, ON - TSSA Request

Follow Up Flag: Flag for follow up
Flag Status: Completed

ATTENTION: Assurez-vous que le contenu soit de confiance avant d'ouvrir une pièce jointe ou un hyperlien.
CAUTION: Do not click on links or open attachments you do not trust.

Hello,

NO RECORDS FOUND IN CURRENT DATABASE:

- We confirm that there are NO **fuels records** in our database at the subject address(es).

This is not a confirmation that there are no records in the archives. For a further search in our archives, please go to the [TSSA Client Portal](#) to complete an Application for Release of Public Information.

Please refer to [How to Submit a Public Information Request \(tssa.org\)](#) for instructions.

The associated fee must be paid via credit card (Visa or MasterCard).



Connie Hill | Public Information Agent

Public Information
345 Carlingview Drive
Toronto, Ontario M9W 6N9
Tel: +1 416-734-3383 | Fax: +1 416-734-3568 | E-Mail: chill@tssa.org
www.tssa.org



ment receipt via email.

accuracy or completeness of any records released. The requestor assumes

ir Public Information Release team at publicinformationsservices@tssa.org.



Winner of 2024 5-Star Safety Cultures Award

1

From: Mackenzie Beisheim <Mackenzie.Beisheim@englobecorp.com>
Sent: Tuesday, July 23, 2024 3:55 PM
To: Public Information Services <publicinformationsservices@tssa.org>
Subject: Phase I ESA Update - 6622 Bank Street, Ottawa, ON - TSSA Request

[CAUTION]: This email originated outside the organisation.
Please do not click links or open attachments unless you recognise the source of this email and know the content is safe.

Good morning,

Can you please provide information regarding any available TSSA records (storage tanks, spills, orders, records, etc.) for the following properties?

- 6622 Bank Street;
- 6574 Bank Street;
- 6570 Bank Street
- 6570 Bank Street;
- 6585 Bank Street;
- 6593 Bank Street;
- 6638 Bank Street
- 1993 Grey's Creek Road;
- 2033 Grey's Creek Road;
- 1985 Grey's Creek Road.

Thanks,

2

August 16, 2024

Mackenzie Beisheim
Englobe

Sent via email Mackenzie.Beisheim@englobecorp.com

Dear Mackenzie Beisheim,

**Re: Information Request
6622 Bank Street Ottawa, Ontario (“Subject Property”)**

Internal Department Circulation:

The Planning, Infrastructure and Economic Development Department has the following information in response to your request for information regarding the Subject Property:

- **Environmental Remediation Unit:** The City’s Environmental Remediation Unit (ERU) has a Phase I Environmental Site Assessment for this property (DST, 2018). Please contact ERU-UAE@ottawa.ca to obtain a copy of the report if required.
- **Ottawa Public Health - Environmental Health:** all public inspection results are publicly available on the Ottawa Public Health website:
<https://www.ottawapublichealth.ca/en/public-health-services/public-health-inspections.aspx>
- **Sewer Use Program:** No records found for this property.
- **Solid Waste Services:** No records found for this property.

Documents Provided:

HLUI Summary Report and HLUI Map

The HLUI Summary Report Excel spreadsheet identifies HLUI area, point and line features within 250 metres of the Subject Property, as shown on the provided HLUI Map PDF. Within 500 metres of the Subject Property, landfills and Environmental Risk Management Area (ERMA) are also identified if applicable.

For more information on how to interpret the HLUI data identified in the attached excel sheet (‘ADDRESS – HLUI Summary report.xlsx’), please refer to the [Overview and User Guide.](#)”

Additional information may be obtained by contacting:

Ontario's Environmental Registry

The Environmental Registry found at <https://ero.ontario.ca/> contains "public notices" about environmental matters being proposed by all government ministries covered by the Environmental Bill of Rights. The public notices may contain information about proposed new laws, regulations, policies and programs or about proposals to change or eliminate existing ones. By using key words i.e. name of proponent/owner and the address one can ascertain if there is any information on the proponent and address under the following categories: Ministry, keywords, notice types, Notice Status, Acts, Instruments and published date (all years).

The Ontario Land Registry Office

Registration of real property is recorded in the Ontario Land Registry Office through the Land Titles Act or the Registry Act. Documents relating to title and other agreements that may affect your property are available to the public for a fee. It is recommended that a property search at the Land Registry Office be included in any investigation as to the historic use of your property. The City of Ottawa cannot comment on any documents to which it is not a party.

Court House
161 Elgin Street 4th Floor
Ottawa ON K2P 2K1
Tel: (613) 239-1230
Fax: (613) 239-1422

Ottawa Public Health

Ottawa Public Health inspects many different types of establishments. To view inspection results, please visit the Ottawa Public Health website: [Public Health Inspections - Ottawa Public Health](#)

Please note that Ottawa Public Health is not the lead agency on land use contamination in the City of Ottawa – contact the Ministry of Environment Conservation and Parks (MECP) for further information.

Please note, as per the HLUI Disclaimer, that the information contained in the HLUI database has been compiled from publicly available records and other sources of information. The HLUI may contain erroneous information given that the records used as sources of information may be flawed. For instance, changes in municipal addresses over time may introduce error. Accordingly, all information from the HLUI database is provided on an “as is” basis with no representation or warranty by the City with respect to the information’s accuracy or exhaustiveness in responding to the request.

Furthermore, the HLUI database and the results of this search in no way confirm the presence or absence of contamination or pollution of any kind. This information is provided on the assumption that it will not be relied upon by any person for any purpose whatsoever. The City of Ottawa denies all liability to any persons attempting to rely on any information provided from the HLUI database.

Please note that in responding to your request, the City of Ottawa does not guarantee or comment on the environmental condition of the Subject Property. You may wish to contact the Ontario Ministry of Environment and Climate Change for additional information.

If you have any further questions or comments, please contact HLUI@ottawa.ca.

Sincerely,

Spencer Mulvaney

Student Planner

Development Review

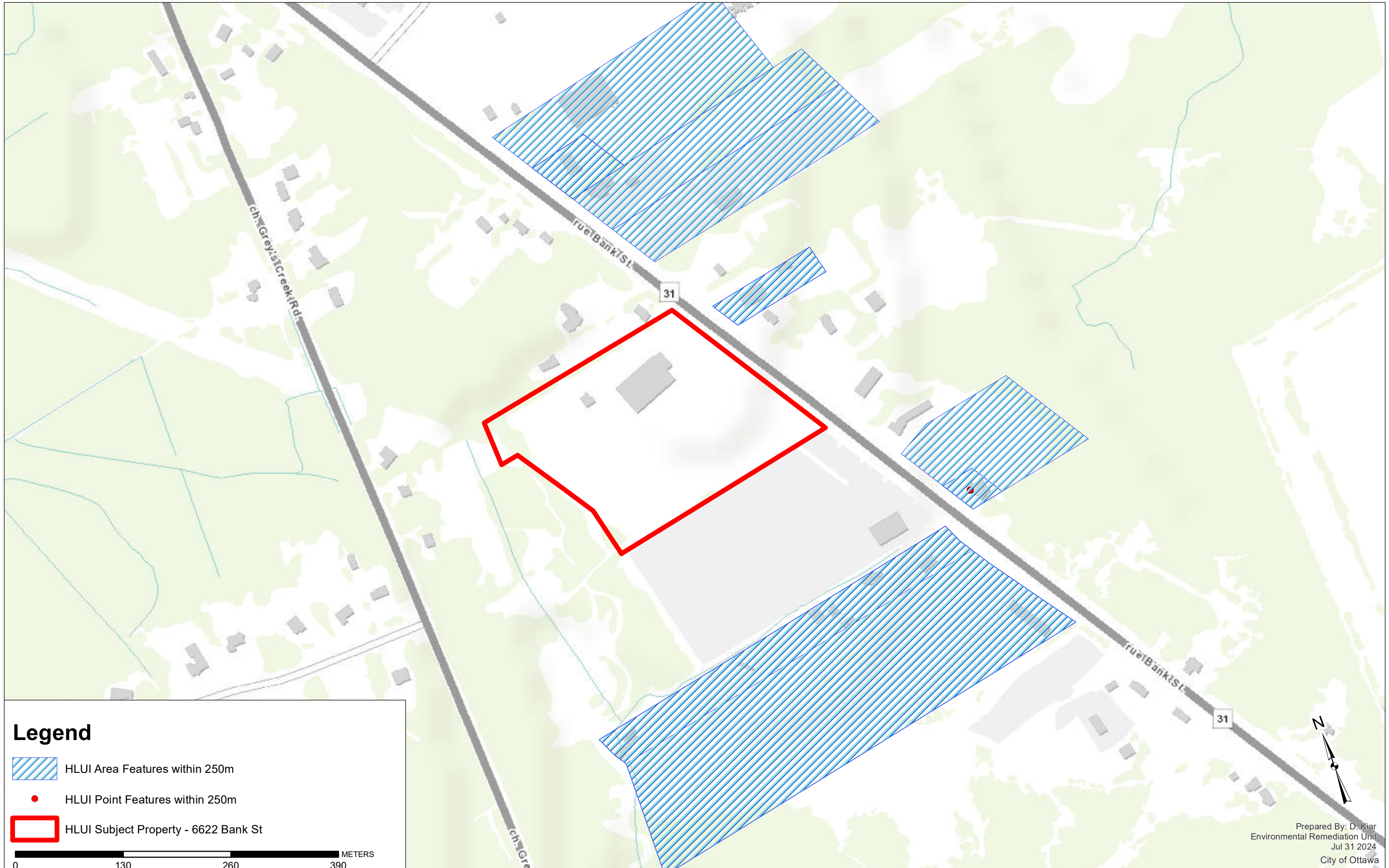
Planning, Development and Building Services Department

Enclosures: (2)




1. HLUI Map
2. HLUI Summary Report

cc: File no. D06-03-24-0089

HISTORIC LAND USE INVENTORY (HLUI) - REPORT REFERENCE MAP



Legend

-  HLUI Area Features within 250m
-  HLUI Point Features within 250m
-  HLUI Subject Property - 6622 Bank St

0 130 260 390 METERS



OBJECTID	ACTIVITY_NAME	FACILITY_TYPE	SOURCE_UPDATE_SORTED	YEAR	YEAR_1	ST_NUM	ST_NAME	ST_SUFFIX	MUNICIPALITY	ST_NUM2017	ST_NAME2017	ST_SUFFIX2017
11610	WASTE CARE SERVICES	Other Utility Industries n.e.c.	2003-PID	2003	c. 2003	6662.0000000000000000	BANK	ST	OTTAWA	6662	BANK	ST
11788	ESM BODY SHOP	Motor Vehicle Repair Shops	2001-ES; 2005-SelectPhone; 2006-ES	2001-2006	c. 2001-2006	6653.0000000000000000	BANK	ST		6653	BANK	ST
11789	ELIAS GAS BAR AND BODY SHOP	Motor Vehicle Repair Shops	1994-PID; 1998-SC; 2001-ES; 2005-PropertyAssessment; 2006-ES	1994-2006	c. 1994-2006	6653.0000000000000000	BANK	ST	OSGOODE	6653	BANK	ST
11790	HAWLER AUTO SALES	Automobile Dealers-Used Cars	2017-SalesGenie	2017	SalesGenie 2017				METCALFE	6653	BANK	ST
11801	SHIELDS MECHANICAL INC	Plumbing, Heating and Air Conditioning	2006-ES; 2012-ES	2006-2012	c. 2006-2012	6537.0000000000000000	BANK	ST		6537	BANK	ST
11802	PYNN SIGNS	Sign and Display Industry	2005-SelectPhone; 2006-ES; 2012-ES	2005-2012	c. 2005-2012	6537.0000000000000000	BANK	ST		6537	BANK	ST
11803	PERFECT FLOORING	Other Trade Work	2005-SelectPhone	2005	c. 2005	6537.0000000000000000	BANK	ST		6537	BANK	ST
11804	KLUKE'S ROOFING	Structural and Related Work	2005-SelectPhone	2005	c. 2005	6537.0000000000000000	BANK	ST		6537	BANK	ST
12808	OSGOODE CON 6 JUNKYARD 1975 (HIGHWAY 31 JUNKYARD 1968)	Auto Junkyard	1970-Topo-31G04h; 2004-GWStudy	1970	GW Study 2004 Renfrew Watershed				METCALFE	6682	BANK	ST
12809	CARSON'S AUTO REPAIR	Motor Vehicles, Wholesale	2001-ES	2001	c. 2001	6682.0000000000000000	BANK	ST	METCALFE	6682	BANK	ST
12810	AAG AUTO	Waste Materials, Wholesale	1998-SC	1998	SC98	2082.0000000000000000	HIGHWAY 31		OSGOODE	6682	BANK	ST
12811	GMS AUTO PARTS	Waste Materials, Wholesale	2005-SelectPhone	2005	c. 2005	6682.0000000000000000	BANK	ST		6682	BANK	ST
12812	ANS SCRAP METAL LTD	Wholesale trade	2016-PID	2016	PID2016	6682.0000000000000000	BANK	ST	METCALFE	6682	BANK	ST
13045	TOMLINSON LIFT INC	Industrial Machinery, Equipment and Supplies, Wholesale	2005-SelectPhone	2005	c. 2005	6585.0000000000000000	BANK	ST		6585	BANK	ST
13046	1496286 ONTARIO LIMITED	Motor Vehicle Repair Shops	2005-PropertyAssessment	2005	c. 2005	6585.0000000000000000	BANK	ST	TOWNSHIP OF OSGOOD	6585	BANK	ST
13047	LAFLAMME R J LIFT TRUCK INC	Service Industries Incidental to Air Transport	2001-ES	2001	c. 2001	6585.0000000000000000	BANK	ST	METCALFE	6585	BANK	ST
13213	SUPERIOR ROOF TRUSS	Retail trade	2012-ES; 2016-PID	2016	PID2016	6525.0000000000000000	BANK	ST	METCALFE	6525	BANK	ST
13214	B S A C AUTOMOTIVE	Other-Garage	2012-ES; 2017-SalesGenie	2012-2017	2012-2017	6547.0000000000000000	BANK	ST		6547	BANK	ST
13215	STORAGE YARD	Storage Yard	1991-2017-AirPhoto	1991-2017	1991-2017	6559.0000000000000000	BANK	ST		6559	BANK	ST
13959	RJ LAFLAMME LIFT TRUCK INC	Motor Vehicle Repair Shops	1994-PID	1994		2053.0000000000000000	HIGHWAY 31		OSGOODE	0		
17852	TRI-VALLEY CRIER	Combined Publishing and Printing Industries	1993/94-TOMBD; 1995/56-TOMBD	1993-1996	c. 1993-1996	1937.0000000000000000	HIGHWAY 31		OSGOODE	6537	BANK	ST

HLUI SUMMARY REPORT
AREA FEATURES

POSTAL_CO DE2017	PIN2017	MUNICIPALITY2017	NAICS	SIC	COMMENTS	Shape_Length	Shape_Area
K0A2P0	043150592	OSGOODE	562990			1069.342721820377619	20494.561640794097912
K0A2P0	043200173	OSGOODE	811121			173.732704879189328	1754.192558318396095
K0A2P0	043200173	OSGOODE	447110; 447190; 811112; 811119; 811121; 811199	633; 635	R.J. Laflamme Lift Truck Inc. GEN# = ON0979601	173.732704879189328	1754.192558318396095
K0A2P0	043200173	OSGOODE	44112005	Mar-11		173.732704879189328	1754.192558318396095
K0A2P0	043200480	OSGOODE	232520; 339950; 811121			270.009951061084735	4263.389731234251485
K0A2P0	043200480	OSGOODE	339950			270.009951061084735	4263.389731234251485
K0A2P0	043200480	OSGOODE	238330			270.009951061084735	4263.389731234251485
K0A2P0	043200480	OSGOODE	238160; 238170; 238390			270.009951061084735	4263.389731234251485
K0A2P0	043151181	OSGOODE				1456.561425128311384	95256.601784005062655
K0A2P0	043151181	OSGOODE	811111			1456.561425128311384	95256.601784005062655
K0A2P0	043151181	OSGOODE	415310; 418110; 418190; 488410; 811112; 811119; 811121	591; 635; 639		1456.561425128311384	95256.601784005062655
K0A2P0	043151181	OSGOODE	415310			1456.561425128311384	95256.601784005062655
K0A2P0	043151181	OSGOODE	418110		<Null>	1456.561425128311384	95256.601784005062655
K0A2P0	043200167	OSGOODE	417230			335.662615959659263	4654.079279510955530
K0A2P0	043200167	OSGOODE	811111; 811112; 811119; 811121; 811199			335.662615959659263	4654.079279510955530
K0A2P0	043200167	OSGOODE	532410			335.662615959659263	4654.079279510955530
K0A2P0	043200481	OSGOODE	444190		<Null>	847.003837352759547	30740.976765594132303
K0A2P0	043200163	OSGOODE	811111			779.118020234952155	19348.604013792573824
K0A2P0	043200164	OSGOODE				774.508670156814674	19954.838159307651949
	043200172					557.287958548803545	18671.284014125827525
K0A2P0			323120; 511110; 511120; 511130; 512230; 812921	282; 284	address does not match	270.009781935262993	4263.385178200301198

HLUI SUMMARY REPORT
POINT FEATURES

OBJECTID	ACTIVITY_NAME	FACILITY_TYPE	TANK_CONTENT	TANK_SIZE	TANK_TYPE	TANK_STATUS	SOURCE	INSTALLED_ST_NUM	INSTALLED_ST_NAME	INSTALLED_ST_ABR	COMMENT	MTM_X	MTM_Y	DATE_INSTALLED
8182	ELIAS KHAZZAKA	Private Fuel Outlet	gasoline	13000.0000000000000000	Cancelled	Current	GW Study 2004	6653	BANK	ST	2053 HWY 31	386973.135100000014063	5012711.8079000000363588	<Null>
8183	ELIAS KHAZZAKA	Private Fuel Outlet	gasoline	13000.0000000000000000	Cancelled	Current	GW Study 2004	6653	BANK	ST	2053 HWY 31	386973.135100000014063	5012711.8079000000363588	<Null>
8184	ELIAS KHAZZAKA	Private Fuel Outlet	gasoline	13000.0000000000000000	Cancelled	Current	GW Study 2004	6653	BANK	ST	2053 HWY 31	386973.135100000014063	5012711.8079000000363588	<Null>
8185	ELIAS KHAZZAKA	Private Fuel Outlet	diesel	13000.0000000000000000	Cancelled	Current	GW Study 2004	6653	BANK	ST	2053 HWY 31	386973.135100000014063	5012711.8079000000363588	<Null>
8186	ELIAS KHAZZAKA	Private Fuel Outlet	diesel	13000.0000000000000000	Cancelled	Current	GW Study 2004	6653	BANK	ST	2053 HWY 31	386973.135100000014063	5012711.8079000000363588	<Null>
9452	ELIAS GAS BAR - ELIAS KHAZZAKA	Gasoline Station-FS	gasoline	36000.0000000000000000	Cancelled	Previous	GW Study 2004	6653	BANK	ST	2053 HWY 31	386973.135100000014063	5012711.8079000000363588	19830401
9584	ELIAS GAS BAR - ELIAS KHAZZAKA	Gasoline Station-FS	diesel	9000.0000000000000000	Cancelled	Previous	GW Study 2004	6653	BANK	ST	2053 HWY 31	386973.135100000014063	5012711.8079000000363588	19830401
9585	ELIAS GAS BAR - ELIAS KHAZZAKA	Gasoline Station-FS	gasoline	9000.0000000000000000	Cancelled	Current	GW Study 2004	6653	BANK	ST	2053 HWY 31	386973.135100000014063	5012711.8079000000363588	19830401

HLUI SUMMARY REPORT
POINT FEATURES

NATURE_OF_B USINESS	TEMPREcordID	CAPACITY _UOM	MUNICIPALITY	POSTCODE
Private	1854.0000000000000000	L	GREELY	<Null>
Private	1855.0000000000000000	L	GREELY	<Null>
Private	1856.0000000000000000	L	GREELY	<Null>
Private	1857.0000000000000000	L	GREELY	<Null>
Private	1858.0000000000000000	L	GREELY	<Null>
Retail	1866.0000000000000000	L	METCALFE	K0A 2P0
Retail	2131.0000000000000000	L	METCALFE	K0A 2P0
Retail	2132.0000000000000000	L	METCALFE	K0A 2P0