

CITY OF OTTAWA

PHASE ONE ENVIRONMENTAL SITE ASSESSMENT UPDATE

LANSDOWNE PARK – PROPOSED EVENT CENTRE LANDS

AUGUST 6, 2024





PHASE ONE ENVIRONMENTAL SITE ASSESSMENT UPDATE

LANSDOWNE PARK – PROPOSED EVENT CENTRE LANDS

CITY OF OTTAWA

PROJECT NO.: CA0037195.1094

DATE: AUGUST 6, 2024

WSP CANADA INC.
300-210 COLONNADE ROAD SOUTH
OTTAWA, ONTARIO K2E 7L5

T: +1 613-727-0658

F: +1 613-727-9465

WSP.COM



August 6, 2024

City of Ottawa
110 Laurier Avenue West
Ottawa, Ontario
K1P 1J1

Attention: Richard Barker
Specialist, Environmental Remediation

Dear Mr. Barker:

Subject: Phase One Environmental Site Assessment Update
Lansdowne Park – Proposed Event Centre Lands

Please find enclosed one (1) electronic copy, in PDF format, of our report entitled *Phase One Environmental Site Assessment Update, Lansdowne Park – Proposed Event Centre Lands*.

We thank you for entrusting us with this assignment and look forward to future opportunities with the City. In the meantime, should you have any questions or require any additional information, please do not hesitate to contact the undersigned.

Yours sincerely,

WSP Canada Inc.

A handwritten signature in black ink, appearing to read 'J. Taylor', written in a cursive style.

Jason F. Taylor, H.B.Sc.
Senior Environmental Scientist

Encl. (1)

WSP ref.: CA0037195.1094



EXECUTIVE SUMMARY

WSP Canada Inc. (WSP) was retained by the City of Ottawa (the “City”) to prepare a Phase One Environmental Site Assessment (ESA) Update of the proposed Event Centre development lands at Lansdowne Park in the City of Ottawa (hereafter referred to as the “Site”). The Site comprises a 3.7334 hectare parcel that resides within Zones B and Zone C of Lansdowne Park designated for community and parkland uses, respectively.

Based on discussions with the City, the update is intended for internal due diligence purposes only and is limited to identifying and providing a summary of any new areas of potential environmental concern (APEC) that have come to fruition at the Site since the previous Phase One ESA for Lansdowne Park. The prior Phase One ESA report titled *Phase One Environmental Site Assessment (Update), Lansdowne Park and Sylvia Holden Commemorative Park, 945 Bank Street, Ottawa, Ontario*, was prepared by AMEC Environment & Infrastructure (AMEC; now WSP) for the City of Ottawa and dated April 9, 2014. This Phase One ESA Update report should thus be read in conjunction with the prior Phase One ESA report (AMEC, 2014).

The information obtained as part of this Phase One ESA Update was evaluated to identify relevant environmental conditions with the potential for contamination to be present in environmental media at the Site. Environmental conditions that do not present a threat to human health or the environment and that generally would not be the subject of regulatory enforcement were not considered to represent an issue of potential environmental concern. Some land uses or activities in the surrounding area were not specifically identified as an issue of potential environmental concern based on their separation distance from the Site, the inferred hydrogeologic conditions and/or the absence of evidence of a contaminant release to the subsurface associated with the off-Site land use or activity.

The Phase I ESA Update identified three new APECs that have arisen since the completion of the 2014 Phase One ESA (AMEC, 2014). The APECs identified subsequent to those identified in the 2014 Phase One ESA (AMEC, 2014) are provided in the following table and Figure 4 illustrates their locations on the Site.

Table 1-1. Summary of New APEC at the Site

Area of Potential Environmental Concern	Location of APEC	Contaminants of Potential Concern	Media Potentially Impacted
APEC-1: East and South Berms, constructed in accordance with CPU No. 0371-8TYQMY using contaminated soil excavated during remediation of Zone A.	On-Site (southwest portion)	PAHs, Metals, As, Sb, Se, Cr(VI), Hg, PHCs	Soil
APEC-2: Diesel back-up generator with internal diesel fuel tank located outside the loading dock area at the east end of TD Place.	On-Site (northeast portion)	BTEX, PHC, PAH	Soil Groundwater
APEC-3: Current fuel storage (gas and coloured diesel) within ASTs located on the ramp accessing the basement level at the east end of TD Place.	On-Site (northeast portion)	BTEX, PHC, PAH	Soil Groundwater



APEC-4: Application of winter de-icing agents on sidewalks, stairways, pathways and laneways for pedestrian and vehicle safety.	On-Site (entrances to TD Place, pedestrian walkways and roadways)	EC, CN, SAR Na, Cl	Soil Groundwater
APEC-5: Application of winter de-icing agents on roads, sidewalks, pathways and laneways for pedestrian and vehicle safety.	Off-Site (roadways and pedestrian pathways)	EC, CN, SAR Na, Cl	Soil Groundwater
BTEX –Benzene, Toluene, Ethylbenzene and Xylenes PAHs - Polycyclic Aromatic Hydrocarbons PHCs – Petroleum Hydrocarbons Metals – (Ba, Be, B, Cd, Cr, Co, Cu, Pb, Mo, Ni, Ag, Tl, U, V, Zn As, Sb, Se – Arsenic, Antimony and Selenium (hydride metals) B – HWS – Boron, Hot Water Soluble Cr (VI) –Hexavalent Chromium		Hg – Mercury Na – Sodium Cl - Chloride CN - Cyanide EC – Electrical conductivity SAR – Sodium adsorption Ratio	

As per Section 49.1 (1) of *Ontario Regulation 153/04 – Records of Site Condition*, as amended (“O.Reg. 153/04”), although APECs 3 and 4 may result in exceedances of the applicable Site Conditions Standards (SCS) for one or more of electrical conductivity (EC), sodium adsorption ratio (SAR) and cyanide (CN) in soil and/or sodium (Na) and chloride (Cl) in groundwater, the applicable SCS is deemed not to be exceeded given that any such exceedances would have resulted from a substance that has been applied to surfaces for the safety of vehicular and/or pedestrian traffic under conditions of snow or ice or both. These APECs need not be investigated as part of a Phase Two ESA but may need to be considered under *Ontario Regulation 409/19 – On-site and Excess Soil Management*, as amended (“O.Reg.406/19”) with respect to any excess soil that may be generated during redevelopment.



TABLE OF CONTENTS

1	INTRODUCTION	1
1.1	Site Description.....	1
1.2	Scope of Work.....	1
2	ENVIRONMENTAL REPORTS	3
2.1	2014 Phase One ESA – Lansdowne Park.....	3
2.2	2012 Supplemental Phase Two ESA – Lansdowne Park.....	4
2.3	2023 Phase One ESA – Lansdowne Park Parcels A&B.....	8
3	RECORDS REVIEW	10
3.1	ERIS.....	10
3.2	Ministry of the Environment	12
3.3	City of Ottawa – Historic Land Use Inventory.....	12
3.4	Aerial Photographs.....	13
3.5	Summary.....	14
4	SITE VISIT AND INTERVIEW	15
5	SUMMARY OF FINDINGS.....	16
6	LIMITATIONS	18
7	CLOSURE.....	19
8	REFERENCES.....	20



TABLE OF CONTENTS

TABLES

Table 5-1.	Summary of New APEC at the Site	ii
Table 2-1.	Summary of APEC – Lansdowne Park.....	3
Table 2-2.	Summary of APEC – Site.....	7
Table 2-3.	Summary of APEC – Site.....	8
Table 3-1.	Summary of ERIS Database Report Findings – Site	10
Table 3-2.	Summary of ERIS Database Report Findings – Surrounding Properties	10
Table 3-3.	City of Ottawa Historical Land Use Inventory.	12
Table 3-4.	Aerial Photographs.....	13
Table 5-1.	Summary of New APEC at the Site	16

FIGURES (In Order After Text)

Figure 1	Key Plan
Figure 2	Generalized Site Plan – Lansdowne Park
Figure 3	Site Plan – Event Centre
Figure 4	New Areas of Potential Environmental Concern/Area of Environmental Concern

APPENDICES

Appendix A	Brison Brook Beynon Architects Proposed Site Plan
Appendix B	ERIS Database Report
Appendix C	MECP Freedom of Information Response
Appendix D	Historic Land Use Inventory
Appendix E	Aerial Photographs
Appendix F	Photographs
Appendix G	Limitations



LIST OF ACRONYMS AND ABBREVIATIONS

APEC	Area of Potential Environmental Concern
BTEX	Benzene, toluene, ethylbenzene and xylenes
ESA	Environmental Site Assessment
MECP	Ministry of the Environment, Conservation and Parks
MW	Monitoring Well
PAH	Polynuclear Aromatic Hydrocarbons
PCA	Potentially Contaminating Activity
PHC	Petroleum Hydrocarbons
RMM	Risk Management Measure
SCS	Site Condition Standard
UST	Underground Storage Tank
VOC	Volatile Organic Compound

1 INTRODUCTION

WSP Canada Inc. (WSP) was retained by the City of Ottawa (the “City”) to prepare a Phase One Environmental Site Assessment (ESA) Update of the proposed Event Centre development area, 3.7334 hectare parcel that resides within Zones B and Zone C at Lansdowne Park in the City of Ottawa (hereafter referred to as the “Site”). A key plan showing the location of the Site is provided on Figure 1. The Site is located within Zone B and Zone C of Lansdowne Park, designated for community and parkland use, respectively. The Site boundary is as shown on the proposed site plan prepared by Brison Brook Beynon Architects provided by the City and included as Appendix A, as well as depicted on Figure 2 along with Zone boundaries. A plan of survey for the Site was not provided for review.

Based on discussions with the City, the Phase One ESA Update is intended for internal due diligence purposes only and is limited to identifying and providing a summary of any new areas of potential environmental concern (APEC) that have come to fruition at the Site since the 2014 Phase One ESA (AMEC, 2014) for Lansdowne Park. The prior Phase One ESA report titled *Phase One Environmental Site Assessment Update, Lansdowne Park and Sylvia Holden Commemorative Park, 945 Bank Street, Ottawa, Ontario*, was prepared by AMEC Environment & Infrastructure (AMEC; now WSP) for the City of Ottawa and dated April 9, 2014. This Phase One ESA Update report should thus be read in conjunction with the prior Phase One ESA report (AMEC, 2014).

1.1 SITE DESCRIPTION

The Site consists of an irregular parcel of land approximately 3.0 hectares in size and lies largely within the Urban Park portion of Lansdowne Park (Zone C) and partially within the TD Place Stadium and Aberdeen Pavilion portions of Lansdowne Park (Zone B). Certificate of Property Use (CPU) No. 0371-8TYQMY was issued by the Ministry of the Environment, Conservation and Parks (MECP) on November 25, 2013 in respect of the Lansdowne Park – Urban Park (Zone C) in recognition of its redevelopment to a more sensitive property use as an urban park. The Site is comprised of the East Berm, the Great Lawn, the Great Porch and the eastern portion of TD Place Stadium.

Figure 2 illustrates the configuration of the Site while Figure 3 depicts the Lansdowne Park property and surrounding properties.

1.2 SCOPE OF WORK

This Phase One ESA Update was carried out in general accordance with the requirements of Schedule D of *Ontario Regulation 153/04 – Records of Site Condition*, as amended (“O.Reg. 153/04”) and involved the following scope of work:

- a review of prior environmental reports that are potentially relevant to the environmental conditions at the Site;
- a review of a recent Environmental Risk Information Services Ltd. (“ERIS”) database report which included the Site and adjacent properties within 250 m of the boundaries of the Site;
- a review of a recent Freedom of Information request previously submitted for the Lansdowne Park property to the Ministry of the Environment, Conservation and Parks;

- a review of a recent City of Ottawa Historic Land Use Inventory report prepared for the Lansdowne Park property;
- a Site reconnaissance and interviews with key personnel to assess changes to the Site (if any) since the previous report was prepared and to identify issues of potential environmental concern; and,
- preparation of this report, which documents the above findings.

In preparing this Phase One ESA Update, WSP has applied professional judgement in considering readily available information and has relied in good faith on information provided by others. This level of effort is a method of risk reduction rather than risk elimination. This assessment included a cursory overview of the neighbouring land uses and does not constitute a complete assessment of neighbouring land uses. Further reductions in risk can be achieved through a program of intrusive testing at the Site, including sample collection and analysis.

2 ENVIRONMENTAL REPORTS

The following environmental reports related to the Site were reviewed by WSP for the purposes of this update. WSP consulted these reports to develop an understanding of the environmental conditions at the Site and surrounding properties.

- Phase One Environmental Site Assessment (Update), Lansdowne Park and Sylvia Holden Commemorative Park, 945 Bank Street, Ottawa, Ontario, prepared for the City of Ottawa by AMEC Environment & Infrastructure, and dated April 9, 2014 (2014 Phase One ESA);
- Phase Two Environmental Site Assessment, Lansdowne Park and Sylvia Holden Commemorative Park, 945 Bank Street, Ottawa, Ontario, prepared for the City of Ottawa by AMEC Environment & Infrastructure, and dated October 30, 2013 (2013 Phase Two ESA); and,
- Draft – Phase One Environmental Site Assessment, Lansdowne Park – Parcels A&B, Ottawa, Ontario, prepared for the City of Ottawa by WSP, and dated November 7, 2023 (2023 Phase One ESA).

2.1 2014 PHASE ONE ESA – LANSDOWNE PARK

The findings of the 2014 Phase One ESA (AMEC, 2014) identified Potentially Contaminating Activities (PCAs) on, in or under the Lansdowne Park property or within the Phase One Study Area, that comprised APECs on the Lansdowne Park property where one or more contaminants may be present. The APECs identified in the 2014 Phase One ESA (AMEC, 2014) as they pertain to the current Site include:

Table 2-1. Summary of APEC – Lansdowne Park

Area of Potential Environmental Concern	Location of APEC	Contaminants of Potential Concern	Media Potentially Impacted
APEC 1: Former Coliseum Annex Boiler Room	Off-Site (100 m northwest)	BTEX, PHCs, PAHs	Soil Groundwater
APEC 2: Former East Lavatory Boiler Room	Off-Site (115 m north)	BTEX, PHCs	Soil Groundwater
APEC 3: Eastern Closed Landfill	On-Site (northeast portion)	Metals, As, Sb, Se, Cr(VI), Hg PAHs, PHCs, EC, SAR, CN, Cl	Soil Groundwater
APEC 4: Suspected Southern Closed Landfills	On-Site (southern portion)	Metals, As, Sb, Se, Cr(VI), Hg PAHs, PHCs, EC, SAR, CN, Cl	Soil Groundwater
APEC 5: Horticultural Building Former Ice-Making Plant	Off-Site (70 m north)	Ammonia	Soil Groundwater
APEC 6: Former Retail Fuel Outlet and Former Dry Cleaner	Off-Site (230 m west)	VOCs, BTEX, PHCs	Soil Groundwater
APEC 7: Former Retail Fuel Outlets, Garages and Dry Cleaning Operations	Off-Site (240 m northwest)	VOCs, BTEX, PHCs	Soil Groundwater
APEC 8: Former Coliseum Annex Transformer	Off-Site (165 m northwest)	PCBs, PHCs	Soil Groundwater
APEC 9: Former McElroy Building Boiler Room, Oil Spill and Former Transformer Room	Off-Site (20 m east)	BTEX, PHCs, PCBs	Soil Groundwater
APEC 10: Horticultural Building Historic Fuel Sources and Storage	Off-Site (65 m north)	BTEX, PHCs, PAHs	Soil Groundwater

APEC 11: Former Gasoline and Oil Storage Building	Off-Site (4 m east)	BTEX, PHCs	Soil Groundwater
APEC 12: Former Boiler Houses	Off-Site (65 m northeast)	BTEX, PHCs	Soil Groundwater
APEC 13: Civic Centre Ice Making Plant	Off-Site (45 m northeast)	Ammonia	Soil Groundwater
APEC 14: Ice Making Plant at former McElroy Building and Curl-O-Drome	On-Site (eastern portion)	Ammonia	Soil Groundwater
APEC 15: Site-wide Filling	On-Site (all of site)	PHCs, PAHs, Metals, As, Sb, Se, Cr(VI), Hg	Soil Groundwater
BTEX –Benzene, Toluene, Ethylbenzene and Xylenes PAHs - Polycyclic Aromatic Hydrocarbons PHCs – Petroleum Hydrocarbons Metals – (Ba, Be, B, Cd, Cr, Co, Cu, Pb, Mo, Ni, Ag, Tl, U, V, Zn As, Sb, Se – Arsenic, Antimony and Selenium (hydride metals) B – HWS – Boron, Hot Water Soluble Cr (VI) –Hexavalent Chromium		Hg – Mercury Na – Sodium Cl- - Chloride CN - Cyanide EC – Electrical conductivity SAR – Sodium adsorption Ratio	

2.2 2012 SUPPLEMENTAL PHASE TWO ESA – LANSDOWNE PARK

A Supplemental Phase II ESA was completed at the Lansdowne Park property in support of filing of RSCs for Zone A and Zone C. The report documented additional subsurface investigations carried out in July, August and November 2011 and January 2012, soil remediation activities conducted within Zone A between June and September 2012 and soil sampling conducted on October 9 near the southwest corner of the Aberdeen Pavilion in the vicinity of the Zone B – Zone C parcel boundary. The October 9 sampling was carried out during site servicing works being undertaken in the area between the Aberdeen Pavilion and the Civic Centre as part of the Lansdowne Park redevelopment.

The initial stage of the work program included the advancement of 35 boreholes, five (5) of which were instrumented with groundwater monitoring wells. Borehole locations were chosen to delineate known PAH and metals impacted soil and the footprint of buried waste, two (2) of the monitoring wells were drilled near the former location of ice-making equipment at the former McElroy Building and three (3) monitoring wells were constructed for vertical delineation of known chloroform in ground water.

The second stage of the work program included the advancement of eight (8) boreholes, two (2) of which were instrumented with groundwater monitoring wells. Three (3) boreholes were drilled in the vicinity of the former McElroy Building Transformer Vault to assess potential soil impact by PBC, three (3) borehole were advanced at the rear of the former McElroy Building to confirm shallow PAH impacted soil identified at borehole MW11-2 and two (2) monitoring wells were instrumented in boreholes to the east of the Horticultural Building to further assess potential ground water impact by ammonia due to the former use of the building as a curling rink as well as assess potential heating oil impacts from the former boiler room.

The third stage of the work program, completed in January 2012, included the advancement of 14 boreholes and the installation of five (5) landfill gas probes. Two (2) boreholes within the southern end of the footprint of the former inlet from the Rideau Canal were advanced to assess the potential presence of landfill waste and were

instrumented with landfill gas probes, three (3) boreholes were advanced in the vicinity of the former McElroy Building to define the extent of shallow PAH impacted soil previously identified at borehole MW11-2 and nine (9) boreholes were advanced in the vicinity of the Eastern Landfill (Ur-27) to further define the extent of landfilled waste and soil impact by PAH and metals of which three (3) were instrumented with landfill gas probes.

The Supplemental Phase Two ESA also documents the remediation activities undertaken at Zone A, referred to as the Generic RSC Property at 945-1015 Bank Street, Ottawa, Ontario, which has been redeveloped to mixed commercial/residential use area. Remedial activities included the excavation of approximately 36,015 m³ of impacted soil from the Generic RSC Property. A total of 752 confirmatory soil samples were collected from the limits of the excavation and were submitted for analyses of BTEX, PHC F1-F4, PAH, metals or pH depending on the contaminants of interests for that area of the remedial excavation based on the initial and Supplemental Phase Two programs conducted in this area.

The primary findings of the Phase Two ESA carried out at the Lansdowne Park property include the following:

- In general, the subsurface conditions at the Lansdowne Park property consisted of 0.5 to 6.1 metres of surficial fill consisting of various geologic materials (apparently local soil), waste (e.g., ashes, cinders, coal, putrescible organic matter) and construction/demolition debris (e.g., brick, glass, metal, wood) overlying native loamy sand, underlain by gravelly loamy sand. Waste and construction/demolition fill occur locally across the property, notably in vicinities of former buildings that previously existed at the property, whereas fill consisting of re-worked soil is more ubiquitous across the property. The thickest fill placements were encountered within the former Eastern Landfill (Ur-27). The footprint of the Eastern Landfill (Ur-27) is roughly coincident with a portion of the former shoreline of the inlet from the Rideau Canal.
- Although widespread, the loamy sand unit is not continuous across the property. It is absent in the general vicinity of the Civic Centre Arena (TD Place), in the southwest corner of the property and at several locations in the east-central portion of the property located within or near the inferred footprint of the former inlet of the Rideau Canal. The gravelly loamy sand beneath the loamy sand was essentially continuous across the property and extended to the maximum depth of investigation (21.95 metres below grade [mbg]) as determined in a geotechnical investigation of the property conducted by Paterson in 2010.
- Due to elevated pH identified in samples of surface soil collected west of the Horticultural Building, the Lansdowne Park property would have been classified as being Environmentally Sensitive as per Section 41 of O.Reg. 153/04, as amended, and the Full Depth Background Site Conditions Standards (SCS) of Table 1 would have applied. The area where the shallow soil pH fell outside the required range of 5 – 9 resided within proposed mixed commercial/residential property use area (Zone A) of Lansdowne Park and was located within an area of soil impacted to levels in excess of 2011 Table 3 SCS for other contaminants of concern (e.g., polycyclic aromatic hydrocarbons [PAH]) as well as within the large area excavated to accommodate the construction of the underground parking structure. To permit use of the Table 3 SCS, the area of shallow soil pH outside the range of 5 – 9 was excavated and disposed off-site as part of the 2012 remedial excavation undertaken in advance of construction of the underground parking structure thereby allowing application of the Table 3 SCS.
- With the exception of the northeastern portion of the Lansdowne Park property, shallow ground water flow reflects topography with flow directed west to east (low water table condition) or west-southwest to east-northeast (high water table condition) across the property. Mounding in the northern corner of the property was evident in all monitoring events, resulting in localized outward radial flow to the west, south and east.

The mounding is attributed to water originating from the portion of the Rideau Canal located north of the property and migrating within the fill materials placed within the former inlet of the Rideau Canal. The combination of these two effects results in shallow ground water flowing off-site across the eastern property boundary. A localized, modest depression in the water table exists in the northern portion of the property. Its existence is attributed to locally enhanced vertical migration due to the presence of more permeable soil in this area.

- Horizontal ground water flow at the Lansdowne Park property is estimated to range from 0.6 m/year east-northeast to 109 m/year east with the highest velocities present near the eastern property boundary and the lowest velocities present in the vicinity of the Horticultural Building.
- There are no known utilities on-site or near the property that are deep enough to intersect the shallow water table with the exception of the northeast portion of the property where shallower water table elevations occur in the vicinity of the former inlet of the Rideau Canal. The portion of the Rideau Canal located north of the property appears to be influencing the shallow ground water regime due to induced ground water flow along the route of the former inlet of the Rideau Canal that enters the property near its northern corner.
- Widespread impacts with PAH and heavy metals (and a single instance of an elevated concentration of petroleum hydrocarbons Fraction F3 [PHC F3] in landfill waste) were identified throughout much of the Generic RSC Property (Zone A), the RA RSC Property (Zone C) and adjacent areas within the portion of the property that was not be subject to a property use change (Zone B) exist due to the past use of coal for heating purposes and its apparent disposal as fill material on-site and the deposition of waste in the former Eastern Landfill (Ur-27).
- Elevated PHC F3 in native soil was identified at one location beneath the former Coliseum Annex Boiler Room. This impact is attributed to the past storage and use of heating oil at this location. Heating oil was historically stored in an underground storage tank (UST) that was removed some time prior to May 1993 when a remedial excavation was undertaken to address petroleum impacted soil associated with the former UST.
- No other issues (e.g., elevated concentrations of VOC, PCB, dioxins and furans), were identified in any other tested soil/fill sample.
- There are no ground water impacts beneath the Lansdowne Park property. The samples collected from each monitoring well met the 2011 Table 3 SCS for all tested parameters including VOC, PAH, heavy metals, PHC and landfill leachate indicator parameters. Several samples exhibited exceedances of the 2011 Table 3 SCS for one or more PHC fractions on initial sampling; however, all such locations reported non-detect PHC concentrations upon re-sampling using conventional inertial lift sampling methods and/or re-sampling using low flow sampling techniques.
- Several landfill leachate indicator parameters for which no Table 3 SCS exist including ammonia, iron, chemical oxygen demand (COD) and dissolved organic carbon (DOC) exhibit elevated concentrations in ground water within the footprint of the Eastern Landfill (Ur-27) relative to the surrounding areas.
- Low to slightly elevated levels of methane are present in the subsurface within the limit of the former inlet from the Rideau Canal within the footprint limit of Eastern Landfill (Ur-27) and extending to the south. Methane levels in the Eastern Landfill (Ur-27) ranged from 0.8% vol. to 7.3% vol. with up to three locations reporting concentrations excess of the 20% LEL warning threshold. While anaerobic conditions consistent with potential methane generation were noted to exist within the limit of the Eastern Landfill (Ur-27), no measurable subsurface gas pressures were observed at any of the gas probe locations thus suggesting low gas

generation rates. Methane levels measured within the former inlet south of the Eastern Landfill (Ur-27) were less than instrument detection limits or were well below the 20% LEL threshold limit reporting at 5% LEL.

- Approximately 36,015 m³ (roughly 68,425 tonnes) impacted soil covering an area of approximately 28,770 m² were excavated at the Lansdowne Park property between June 26, 2012 and September 6, 2012 and transported to the southern portion of the property (Zone C) where the impacted soil was used to construct the East Berm, a large earthen berm located east of the existing Frank Clair Stadium. Approximately 210 m³ (399.51 tonnes) of soil exhibiting elevated levels of pH was excavated from the Generic RSC Property (Zone A) on July 20, 2012 and transported to the BFI Canada Ottawa Landfill located at 3354 Navan Road, Ottawa, Ontario for final disposal. In some instances, the excavation was terminated at the limits of the Generic RSC Property. In these areas the toe of the excavation was excavated just beyond the Generic RSC Property limit (Zone A) to ensure that no contaminated soil was left on the Generic RSC Property (Zone A).
- Approximately 11,640 m³ (roughly 22,115 tonnes) of clean soil was segregated during the remedial excavation. The segregated soil was placed into three stockpiles containing approximately 5,840 m³, 2,900 m³ and 2,900 m³ located at the western portion property (Zone C) for potential as backfill at the property or removal from the property and re-use at another location as excess material.
- With the exception of several small areas, the remedial excavation was not backfilled due to the impending redevelopment of the property which includes the excavation of a large underground parking structure, the footprint of which will be roughly coincident with the Generic RSC Property (Zone A). Approximately 2,450 m³ of the 11,640 m³ of clean stockpiled soil excavated at the property meeting 2011 Table 3 SCS was placed at the Generic RSC Property (Zone A) as backfill material immediately around and east of the Horticultural building to accommodate a work area for the Horticultural Building move, along Holmwood Avenue as shoring where the excavation reached the property limit, and as excavation ramp construction material and shoring west of the Aberdeen Pavilion. The remainder of the clean stockpiled soil was left on the western portion of the property (Zone C) for future re-use on portions of the property other than the RSC Property and/or removal from the property as excess material.
- Results of the Phase Two ESA and remediation confirmatory soil sampling programs indicate that soils at the Generic RSC Property (Zone A) meet the applicable 2011 Table 3 SCS, the remedial works were successful in removing all contaminated soils from the Generic RSC Property (Zone A) and that no further remedial action is required on this portion of the Phase Two Property. Soil and ground water conditions at the Generic RSC Property (Zone A) meet the 2004 Table 3 SCS and will this support the filing of an RSC under the Notice of Transition submitted to and acknowledged by the MOE in its letter to the City of Ottawa dated December 22, 2010.

Based on the results of the Phase Two ESA (AMEC, 2013), the following represent known APECs that may be of potential concern regarding the Site:

Table 2-2. Summary of APEC – Site

Area of Potential Environmental Concern	Location of APEC	Contaminants of Potential Concern	Media Potentially Impacted
APEC-1: Eastern Closed Landfill (Ur-27)	On-Site (northeast portion)	Metals, As, Sb, Se, Cr(VI), Hg PAHs, PHCs, EC, SAR, CN, Cl	Soil
APEC-2: East and South Berms constructed in accordance with CPU No. 0371-8TYQMY using contaminated soil excavated during remediation of Zone A.	On-Site (southwest portion)	PAHs, Metals, As, Sb, Se, Cr(VI), Hg	Soil

APEC-3: Site-wide Filling	On-Site (all of site)	PHCs, PAHs, Metals, As, Sb, Se, Cr(VI), Hg	Soil
BTEX –Benzene, Toluene, Ethylbenzene and Xylenes PAHs - Polycyclic Aromatic Hydrocarbons PHCs – Petroleum Hydrocarbons Metals – (Ba, Be, B, Cd, Cr, Co, Cu, Pb, Mo, Ni, Ag, Tl, U, V, Zn As, Sb, Se – Arsenic, Antimony and Selenium (hydride metals) B – HWS – Boron, Hot Water Soluble Cr (VI) –Hexavalent Chromium		Hg – Mercury Na – Sodium Cl ⁻ - Chloride CN - Cyanide EC – Electrical conductivity SAR – Sodium adsorption Ratio	

2.3 2023 PHASE ONE ESA – LANSDOWNE PARK PARCELS A&B

The Phase One ESA was completed in November 2023 on a portion of the Lansdowne Park property designated as Parcel A and B in support of the proposed redevelopment of TD Place at Lansdowne Park. Parcel A is located adjacent the northwest portion of the Site while Parcel B is located on the northwest portion of the Site. The Phase One Study Area covers the same area of interest for the Site and therefore relevant historic searches conducted as part of the 2023 Phase One ESA (WSP, 2023) were reviewed as part of this update in the following sections.

The findings of the 2023 Phase One ESA (WSP, 2023) identified several past or present uses, in or under Parcels A&B or within the study area that contribute to APECs identified on the Parcels. The following are also APECs identified on the Site:

Table 2-3. Summary of APEC – Site

Area of Potential Environmental Concern	Location of APEC	Contaminants of Potential Concern	Media Potentially Impacted
APEC-1: Importation and placement of fill of unknow quality to achieve existing grade elevations	On-Site (Entire Site)	PAH, Metals, As, sb, Se, B-HWS, Cr(VI), Hg, PHC	Soil
APEC-2: Diesel back-up generator within internal diesel fuel tank located outside the loading dock area at the east end of TD Place.	On-Site (northeast portion)	BTEX, PHC, PAH	Soil Groundwater
APEC-3: Current fuel storage (gas and coloured diesel) within ASTs located on the ramp accessing the basement level at the east end of TD Place.	On-Site (northeast portion)	BTEX, PHC, PAH	Soil Groundwater
APEC-4: Application of winter de-icing agents on sidewalks, stairways, pathways and laneways for pedestrian and vehicle safety	On-Site (entrances to TD Place, pedestrian walkways and roadways)	EC, CN, SAR Na, Cl	Soil Groundwater
APEC-5: Application of winter de-icing agents on roads, sidewalks, pathways and laneways for pedestrian and vehicle safety	Off-Site (roadways and pedestrian pathways)	EC, CN, SAR Na, Cl	Soil Groundwater

BTEX –Benzene, Toluene, Ethylbenzene and Xylenes PAHs - Polycyclic Aromatic Hydrocarbons PHCs – Petroleum Hydrocarbons Metals – (Ba, Be, B, Cd, Cr, Co, Cu, Pb, Mo, Ni, Ag, Tl, U, V, Zn As, Sb, Se – Arsenic, Antimony and Selenium (hydride metals) B – HWS – Boron, Hot Water Soluble Cr (VI) –Hexavalent Chromium	Hg – Mercury Na – Sodium Cl - Chloride CN - Cyanide EC – Electrical conductivity SAR – Sodium adsorption Ratio
---	---

Several other potentially contaminating activities (PCA) were also identified on surrounding properties within the study area, none of which are interpreted to result in an APEC on the property identified as Parcels A&B either due to their downgradient location relative to the property, distance from the property, or previous investigations at the locations of the off-site PCAs or otherwise which determined them to be of no potential concern.

In addition, as per Section 49.1 (1) of O.Reg. 153/04, although APECs 4 and 5 may result in exceedances of the applicable Site Conditions Standards (SCS) for one or more of electrical conductivity (EC), sodium adsorption ratio (SAR) and cyanide (CN) in soil and/or sodium (Na) and chloride (Cl⁻) in groundwater, the applicable SCS is deemed not to be exceeded given that any such exceedances would have resulted from a substance that has been applied to surfaces for the safety of vehicular and/or pedestrian traffic under conditions of snow or ice or both. These APECs need not be investigated as part of a Phase Two ESA but may need to be considered under *Ontario Regulation 409/19 – On-site and Excess Soil Management*, as amended (“O.Reg.406/19”) with respect to any excess soil that may be generated during redevelopment.

3 RECORDS REVIEW

3.1 ERIS

The ERIS database report completed in August 2023 for the 2023 Phase One ESA (WSP, 2023), which included the Site and surrounding area, was reviewed as part of this update. The complete database report is included in Appendix B. It is noted that the results of the previous 2014 Phase One ESA (AMEC, 2014) formed part of the basis for this report and therefore the following findings report only the updated 2023 ERIS information and do not reiterate the results previously reported in the 2014 Phase One ESA (AMEC, 2014).

The following new noteworthy records pertaining to the Site were identified:

Table 3-1. Summary of ERIS Database Report Findings – Site

Database	Summary of Findings
1015 Bank Street	
CPU	One (1) Certificates of Property Use was listed for the Lansdowne Park property, including the Phase One Property, located at 945 – 1015 Bank Street as an Instrument Proposal. This entry corresponds with CPU No. 0371-8TYQMY issued by the MECP in respect of Zone C
GEN	Thirty-two (32) documented waste generator registrations at 1015 Bank St. (As of August 3, 2023) – Lansdowne Park: aromatic solvents, petroleum distillates, paint/pigment/coating residues, inorganic laboratory chemicals, light fuels, waste oils and lubricants, organic laboratory chemicals, waste compressed gases, acid waste-heavy metals, alkaline wastes-other metals, halogenated solvents, waste oils and lubricants, pharmaceuticals, non-halogenated pesticides, aliphatic solvents, waste oil/sludges (petroleum based)
HINC	One (1) TSSA Expired Facilities were noted. An incident involving a 120 L diesel fuel spill at 1015 Bank St. Diesel fuel was noted to have entered a sewer and gone off site. Date: August 13, 2008
RSC	Two (2) Records of Site Condition (RSC) were listed for the Lansdowne Park property one of which included the Site (Zone C). Registration Number 205852 and 213166, for intended Residential (Zone A) and Parkland (Zone C) property use, respectively. The Residential RSC was submitted November 21, 2012, while the Parkland RSC was filed May 12, 2014.
SPL	Diesel fuel leak from generator with a capacity of 2,200 L and refrigerant gas leak at 1015 Bank St. on August 13, 2008 and October 20, 2016, respectively. Although the address is listed as 1015 Bank Street the diesel fuel leak is noted as being at the Central Canadian Exhibition which could be elsewhere on the Lansdowne Park property. In addition, the generator capacity does not match the former tank noted during the original Phase One ESA site reconnaissance. Environmental impact was noted as not anticipated and therefore was not carried forward as a separate PCA.
WWIS	A total of twenty-five (25) water wells were listed in the ERIS report under 1015 Bank Street. Based on figures reviewed from previous reports no wells have been advanced within the Lansdowne Park property.

The following new noteworthy records pertaining to surrounding area were identified:

Table 3-2. Summary of ERIS Database Report Findings – Surrounding Properties

Database	Address	Summary of Findings
Study Area – Lansdowne Park		
SPL	Lansdowne Park – 955 Bank Street	A coolant spill caused by a motor vehicle collision near 955 Bank St. on February 21, 2020.

Database	Address	Summary of Findings
GEN	Lansdowne Park - 1000 Exhibition Way	One (1) documented waste generation registration at 1000 Exhibition Way – Stantec: inorganic sludges, slurries, or solids.
	Lansdowne Park - 125 Marche Way	Six (6) documented waste generation registrations at 125 Marche Way – Sporting Life Inc.: aromatic solvents, emulsified oils, paint/pigment/coating residues, petroleum distillates, waste oils and lubricants, oil skimmings and sludges, heavy fuels.
Study Area – Surrounding Properties		
GEN	983 Bank Street	Three (3) documented waste generation registrations at 983 Bank St. - PETM Canada Corporation: organic non-halogenated pesticide and herbicide wastes, aliphatic solvents and residues, misc. waste organic and inorganic chemicals, waste compressed gases.
	951 Bank Street	Two (2) documented waste generation registrations at 951 Bank Street – Whole Foods Market: organic and inorganic chemicals, sludges, slurries or solids, acid and alkaline solutions containing metals and non-metals, waste compressed gasses,
	890 Bank Street	One (1) documented waste generation registration at 890 Bank St. – Succession Development Corporation As of 2019): waste crankcase soils and lubricants, waste oils/sludges (petroleum based)
	77 Monk Street	Two (2) documented waste generation registrations at 77 Monk Street – Glebe Centre: aliphatic solvents.
INC	25 Rupert Street	Small fuel oil leak at flare nut on private dwelling reported on March 20, 2015.
	164 Holmwood Avenue	FS-Incident with a ½” plastic service distribution pipeline.
	181 Holmwood Avenue	Private dwelling carbon monoxide spill from the draft hood of a boiler reported on March 21, 2016.
	189 Holmwood Avenue	Private dwelling carbon monoxide spill at residential boiler on March 9, 2016.
	912 Bank Street	1” pipeline hit on October 13, 2015.
	14 Wilton Crescent	A Natural Gas Pipeline was damaged at 14 Wilton Crescent. The Date of Occurrence is not listed; however, the Occurrence Start Date is listed as 2014/01/09.
	33 Monk Street	Enbridge Gas Inc. pipeline damaged on November 9, 2020.
SPL	11 Meglund Avenue	A Natural Gas Pipeline was struck at 11 Meglund Avenue during an excavation. The Date of Occurrence is not listed; however, the Occurrence Start Date is listed as 2014/01/08.
	51-62 Clarey Avenue	Gasoline leak caused by equipment failure at 51-62 Clarey Avenue on March 26, 2015.
	11 Woodlawn Avenue	A spill of 40 L of hydraulic oil to the ground occurred at 11 Woodlawn Drive. Soil contamination was confirmed; however, given the distance and it being inferred hydraulically transgradient to Phase One Property this spill is unlikely to present an APEC.
	18 Woodlawn Avenue	Natural gas leak resulting from gas meter damage at 18 Woodlawn Avenue on July 11, 2019.
	650 O’Connor Street	A spill of furnace oil of unknown quantity to the basement floor occurred at 650 O’Connor Street. The record indicates potential for environmental impact; however, the spill would have occurred indoors with the majority of the oil contained in the building. As such, this spill is not inferred to present an APEC.

The results of the ERIS database searches did not provide any new information that would result in a new APEC at the Site.

3.2 MINISTRY OF THE ENVIRONMENT

A Freedom of Information (FOI) request was previously submitted to the Ministry of the Environment, Conservation and Parks (MECP) by WSP for the 2023 Phase One ESA (WSP, 2023) and was reviewed to determine if the MECP has information on historical spills, orders, investigations or prosecutions, waste generation, and Certificates of Approval with respect to the Site.

A response dated September 1, 2023 was received from the MECP (Josephine DeSouza – Manager, Access and Privacy Office) providing eleven (11) waste generator records for 1015 Bank Street. One waste generator was dated February 1990 and included waste generated in September 1996 (aliphatic solvents, heavy fuels, halogenated solvents, halogenated and non-halogenated pesticides and pharmaceuticals) and April 2000 (paint/pigment/coating residues, inorganic and organic laboratory chemicals, aromatic solvents and pathological wastes). Two (2) waste generator records were dated July 1994 (aromatic solvents and petroleum distillates) and December 1994 (waste oil and lubricants). Eight (8) HWIN records were also provided with no dates under various organizations including the City of Ottawa, Cirque de Soleil Inc, Lafarge Canada Inc, OSEG, Structure Corp. and Lansdowne Stadium LP for various solid and liquid wastes. Based on the use of the Phase One Property the waste generated is inferred to be in small quantities and generated during maintenance of the property or during events staged at the property and are not likely a source of negative environmental impacts to the property.

The MECP response did not provide any new information that would result in a new APEC at the Site.

A copy of the MECP EPI response is provided in Appendix C.

3.3 CITY OF OTTAWA – HISTORIC LAND USE INVENTORY

In 1999, the former Region of Ottawa-Carleton (now the City of Ottawa) commissioned the development of a Historical Land Use Inventory (HLUI). The HLUI comprises a database of information on the type and location of land uses or activities within the geographic area of City of Ottawa, which had or have the potential to cause contamination in soil, groundwater or surface water.

An HLUI search response provided by the City for the 2023 Phase One ESA (WSP, 2023) was reviewed as part of this update. The findings of the HLUI search are summarized in Table 3-3 below.

Table 3-3. City of Ottawa Historical Land Use Inventory

HLUI Activity No.	Location	Distance and Direction to Phase One Property	Inferred Use
17426	Lansdowne Park	Lansdowne Park Property – Unknown distance from the Site	Waste Disposal Site
621	858 Bank Street	385 metres Northwest of the Site	Laundry (Potential Dry Cleaning)
4367	871 Bank Street	340 metres Northwest of the Site	Laundry (Potential Dry Cleaning)
1431, 1432, 1433, 2988, 2989	885 Bank Street	325 metres Northwest of the Site	Automotive Garage, Commercial Printing
195, 196, 197, 269, 2247, 2287, 2327, 4369, 4370, 4371, 4372	890 Bank Street	250 metres Northwest of the Site	Automotive Garage and Service Station

1854, 1855	891 Bank Street	335 metres Northwest of the Site	Automotive Garage
4353	895 Bank Street	305 metres Northwest of the Site	Automotive Garage
4231	900 Bank Street	295 metres Northwest of the Site	Brewer's Retail – Underground Storage Tank
4354	905 Bank Street	280 metres Northwest of the Site	Automotive Garage
198, 199, 200, 1588, 1589, 2248, 2288, 2328, 4344, 7220-7231	912 Bank Street	250 metres Northwest of the Site	Automotive Garage and Service Station
4230	945 Bank Street	Lansdowne Park Property – Unknown distance from the Site	Exhibition Grounds – Under Ground Storage Tank
494, 1682, 8064-8073	1014 Bank Street	230 metres West of the Site	Service Station
493	1014-1016 Bank Street	230 metres West of the Site	Laundry (Potential Dry Cleaning)
4356, 4357	115 Holmwood Avenue	230 metres Northwest of the Site	Electric Railway Substation
92 (Activity 6198)	East of Phase One Property – Address Not Specified	On-site: Northeast portion of Site	Landfill Ur-27
1218	East of Phase One Property – Address not Specified	On-site: Northeast portion of Site	Infilled Area
1219	Southwest of Phase One Property – Address not Specified -	300 metres West of the Site	Infilled Area
17453	Northeast of Phase One Property – Address Not Specified	145 metres North of the Site	Infilled Area

A copy of the HLUI report is provided in Appendix D.

The results of the HLUI search did not provide any new information that would result in a new APEC at the Site.

3.4 AERIAL PHOTOGRAPHS

Aerial photographs of the Site were obtained from the City of Ottawa on-line mapping system (<http://maps.ottawa.ca/geoOttawa/>) for the years 2014, 2015 and 2022. A review of selected aerial photographs was conducted to determine the general development of the Site and surrounding areas since the 2014 Phase One ESA (AMEC, 2014).

Table 3-4. Aerial Photographs

Date Roll No. Scale	Site	Surrounding Properties
2014 (GeoOttawa)	The Site continues to be under development. The Great Porch appears to be partially completed and the East Berm appears to be generally shaped to its final elevation with what appears to be the Screen constructed on it as well as the pedestrian bridge over the entry way at the	Lansdowne Park: The current commercial/residential seven buildings occupying Lansdowne Park appear to be nearly complete. The majority of the remaining ground surface not occupied by a building has been paved. The football field at TD Place has yet to be redeveloped. Much of the land southeast of the Site is still under development. The soil pile, noted in the

	north end of the berm. The portion of the South Stands on the Site appear to have been constructed similar to their current configuration.	2013 aerial photograph, is no longer evident on the Site. Study Area: All other properties surrounding the Lansdowne Park generally appear similar in configuration to the 2014 aerial photograph.
2015 (GeoOttawa)	The Site appears to be similar to its current configuration.	Lansdowne Park: Lansdowne Park redevelopment has been completed and appears to be similar to its current configuration. Study Area: All other properties surrounding the Lansdowne Park generally appear similar in configuration to the 2014 aerial photograph.
2022 (GeoOttawa)	The Site generally appears similar in configuration to the 2015 aerial photograph.	Lansdowne Park: The Lansdowne Park property generally appears similar in configuration to the 2015 aerial photograph. Study Area: Commercial properties northwest of the Lansdowne Park beyond Bank Street have been redeveloped including AMICA the Glebe, a retirement home, has been constructed in the area north of Kettleman’s Bagel up to Thornton Avenue. A large mixed-use commercial/residential building has been constructed at the southwest corner of Bank Street and Thorton Avenue where the former gasoline service station was previously located.

Copies of the aerial photographs are presented in Appendix E.

Based on a review of recent Aerial Photographs, redevelopment of Lansdowne Park was completed since the 2014 Phase One ESA (AMEC, 2014), including the implementation of Risk Management Measures (RMM) on Zone C of Lansdowne Park according to the CPU issued for the property including RMM over the former closed Landfill Ur-27 as well as those of the East and South Berms encapsulating impacted soil removed from Zone A of Lansdowne Park.

3.5 SUMMARY

Based on records reviewed since the 2014 Phase One ESA (AMEC, 2014) the East and South Berms are the only new APECs identified at the Site and are currently managed under the CPU for Zone C of the Site.

4 SITE VISIT AND INTERVIEW

On June 28, 2024, WSP conducted a visual reconnaissance at the Site. WSP was accompanied by Brian Sloan, the Site Representative with 10 years of working experience at the Site, during the Site reconnaissance, the results of which are summarized in the following sections. A photographic record of the reconnaissance is provided in Appendix F. The following are of note based on the Site visit and interview:

- At the time of the Site reconnaissance, the Site was developed as an urban park including the Great Lawn (a large open grassed field), the Great Porch (a hard and soft landscaped area with seating and planters), the East Berm and a portion of the South Berm (large earthen berms used as soft landscaped features within which impacted soil excavated from Zone A of Lansdowne Park is contained and managed under the CPU for Zone C), as well as a small portion of TD Place sporting facilities abutting the urban park.
- WSP was advised by the site representative and observed the presence of three (3) ASTs at the Site during the reconnaissance. Two (2) 500 L double wall steel ASTs, one containing gasoline and one containing colored diesel, were located on the ramp leading to the service level of the facility on the east side of TD Place. These tanks are used to fuel the various equipment and vehicles used to maintain the facility. WSP observed minor staining on the gasoline AST near and below the hand pump suggesting a previous leak at the pump or hose fitting as well as some staining on the ground near the gasoline and diesel fuel ASTs suggesting incidents of overfilling or spillage when fueling equipment or gas cans in the area of the ASTs. One (1) steel AST with a capacity of 5,791 L was noted within the enclosure for the back-up generator. The Site representative advised that only small spills have occurred in the area and are cleaned with adsorbent material.
- WSP conducted a walkover of the Site to identify any areas of stained soil, vegetation or pavement or any other potential indicators of surface spills or leaks. Staining was observed on the concrete floor in the area of the two (2) fuel storage ASTs located on the ramp leading to the loading dock area. Staining was also observed on the concrete floor near the garbage compactors at the base of the ramp in the loading dock area. A trench drain connected to the building's sewer system was located at the base of the ramp in the loading dock area. The Site representative advised WSP that to his knowledge other than the staining observed noted above there are no areas of stained soil, vegetation or pavement are or were ever present at the Site.
- WSP conducted a walkover of the Site to identify any areas of stressed vegetation. Areas of stressed vegetation were observed on top of the East Berm and within the Great Lawn Area due to regular foot traffic and a recent event held in that area of the park.
- Based on observations made at the time of the Site reconnaissance significant fill placement was observed on the west and south portion of the Site since the 2014 Phase One ESA (AMEC, 2014) in the form of large earthen berms used as soft landscaped areas and to encapsulate impacted soil brought to Zone C from Zone A of Lansdowne Park which is being managed under the CPU for Zone C.
- To the knowledge of the Site Representative, there were no activities at the Site since the most recent 2023 Phase One ESA (WSP, 2023) with the potential to impact soil and/or groundwater quality.

The surrounding properties were similar to those observed at the time of the 2014 Phase One ESA report and included predominantly commercial, residential and park land uses none of which would cause a new APEC at the Site.

5 SUMMARY OF FINDINGS

The information obtained as part of this Phase One ESA Update was evaluated to identify relevant environmental conditions with the potential for contamination to be present in environmental media. Environmental conditions that do not present a threat to human health or the environment and that generally would not be the subject of regulatory enforcement were not considered to represent an issue of potential environmental concern. Some land uses or activities in the surrounding area were not specifically identified as an issue of potential environmental concern based on their separation distance from the Site, the inferred hydrogeologic conditions and/or the absence of evidence of a contaminant release to the subsurface associated with the off-Site land use or activity.

The Phase One ESA Update did identify new issues of potential environmental concern that have arisen since the completion of the 2014 Phase One ESA (AMEC, 2014). The issues of potential environmental concern that were identified in addition to those identified in the 2014 Phase One ESA (AMEC, 2014) are provided in the following table and Figure 4 illustrates their locations on the Site.

Table 5-1. Summary of New APEC at the Site

Area of Potential Environmental Concern	Location of APEC	Contaminants of Potential Concern	Media Potentially Impacted
APEC-1: East and South Berms, constructed in accordance with CPU No. 0371-8TYQMY using contaminated soil excavated during remediation of Zone A.	On-Site (southwest portion)	PAHs, Metals, As, Sb, Se, Cr(VI), Hg, PHCs	Soil
APEC-2: Diesel back-up generator within internal diesel fuel tank located outside the loading dock area at the east end of TD Place.	On-Site (northeast portion)	BTEX, PHC, PAH	Soil Groundwater
APEC-3: Current fuel storage (gas and coloured diesel) within ASTs located on the ramp accessing the basement level at the east end of TD Place.	On-Site (northeast portion)	BTEX, PHC, PAH	Soil Groundwater
APEC-4: Application of winter de-icing agents on sidewalks, stairways, pathways and laneways for pedestrian and vehicle safety.	On-Site (entrances to TD Place, pedestrian walkways and roadways)	EC, CN, SAR Na, Cl	Soil Groundwater
APEC-5: Application of winter de-icing agents on roads, sidewalks, pathways and laneways for pedestrian and vehicle safety.	Off-Site (roadways and pedestrian pathways)	EC, CN, SAR Na, Cl	Soil Groundwater
BTEX –Benzene, Toluene, Ethylbenzene and Xylenes PAHs - Polycyclic Aromatic Hydrocarbons PHCs – Petroleum Hydrocarbons Metals – (Ba, Be, B, Cd, Cr, Co, Cu, Pb, Mo, Ni, Ag, Tl, U, V, Zn As, Sb, Se – Arsenic, Antimony and Selenium (hydride metals) B – HWS – Boron, Hot Water Soluble Cr (VI) –Hexavalent Chromium		Hg – Mercury Na – Sodium Cl - Chloride CN - Cyanide EC – Electrical conductivity SAR – Sodium adsorption Ratio	

As per Section 49.1 (1) of O.Reg. 153/04, although APECs 3 and 4 may result in exceedances of the applicable Site Conditions Standards (SCS) for one or more of electrical conductivity (EC), sodium adsorption ratio (SAR) and cyanide (CN) in soil and/or sodium (Na) and chloride (Cl) in groundwater, the applicable SCS is deemed not to be

exceeded given that any such exceedances would have resulted from a substance that has been applied to surfaces for the safety of vehicular and/or pedestrian traffic under conditions of snow or ice or both. These APECs need not be investigated as part of a Phase Two ESA but may need to be considered under *Ontario Regulation 409/19 – On-site and Excess Soil Management*, as amended (“O.Reg.406/19”) with respect to any excess soil that may be generated during redevelopment.

6 LIMITATIONS

This report (the “Report”) was prepared for the exclusive use of the City of Ottawa for the express purpose of providing advice with respect to the environmental condition of the Site. In evaluating the Site, WSP has relied in good faith on information provided by others as noted in the Report. We have assumed that the information provided is factual and accurate. We accept no responsibility for any deficiency, misstatement or inaccuracy contained in this Report as a result of omissions, misinterpretations or fraudulent acts of persons interviewed or contacted, or incomplete or inaccurate historical information from the various agencies. Any use which a third party makes of this Report, or any reliance on or decisions to be made based on it, is the sole responsibility of such third party. If a third party requires reliance on this Report, prior written authorization from WSP is required. WSP disclaims any responsibility of consequential financial effects on transactions or property values, or requirements for follow-up actions and costs.

The scope and the period of WSP’s assessment are described in this Report, and are subject to restrictions, assumptions and limitations. Except as noted herein, the work was conducted in accordance with the scope of work and terms and conditions within WSP’s proposal. Distances noted in this report were determined using mapping data of variable accuracy and should therefore be considered approximate. WSP did not perform a complete assessment of all possible conditions or circumstances that may exist at the Site referenced in the Report. Conditions may therefore exist which were not detected given the limited nature of the assessment WSP was retained to undertake with respect to the Site and additional environmental studies and actions may be required. In addition, it is recognized that the passage of time affects the information provided in the Report. WSP’s opinions are based upon information available to WSP as of the date of the Site visit. It is understood that the services provided for in the scope of work allowed WSP to form no more than an opinion of the actual conditions at the Site at the time of the Site visit and cannot be used to assess the effect of any subsequent changes in any laws or regulations and the environmental quality of the Site or its surroundings. Asbestos and mould surveys were not performed. Consult with a natural heritage specialist to confirm whether an area of natural significance may be present. If a service is not expressly indicated, do not assume it has been provided.

The results of an assessment of this nature should in no way be construed as a warranty that the Site is free from any and all contamination from past or current practices.

This Report is also subject to the further Standard Limitations contained in Appendix G.

7 CLOSURE

We trust that the information presented in this report meets your current requirements. Should you have any questions, or concerns, please do not hesitate to contact the undersigned.

Yours sincerely,

WSP Canada Inc.



Jason F. Taylor, H.B.Sc.
Senior Environmental Scientist



Kevin D. Hicks, M.Sc., P.Geo., QP(ESA)
Senior Principal Hydrogeologist

8 REFERENCES

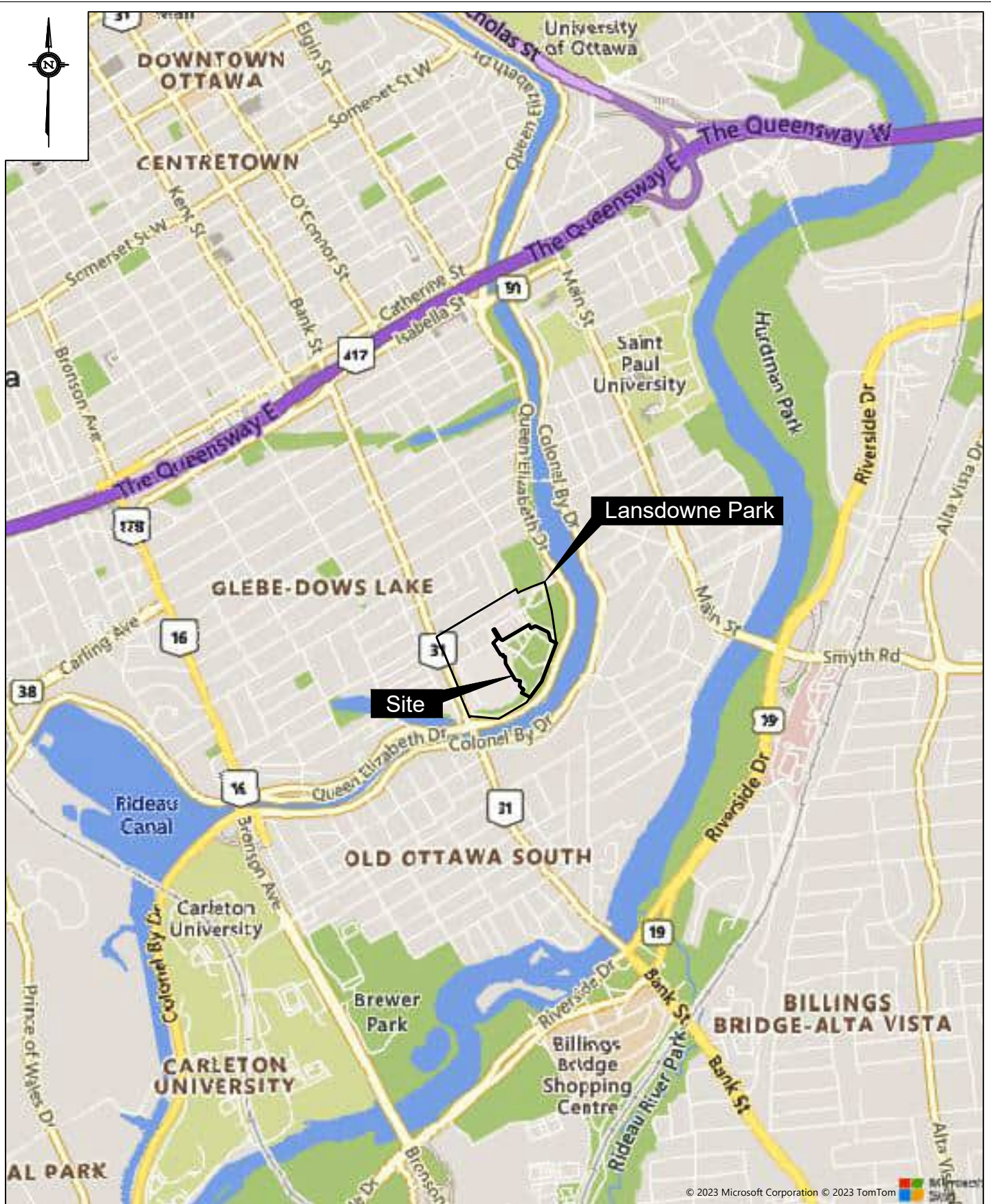
AMEC Environment & Infrastructure, a division of AMEC Americas Limited, “Supplemental Phase Two Environmental Site Assessment, Lansdowne Park and Sylvia Holden Commemorative Park, 945-1015 Bank Street, Ottawa, Ontario”, October 11, 2012 (AMEC, 2012).

AMEC Environment & Infrastructure, a division of AMEC Americas Limited, “Phase One Environmental Site Assessment (Update), Lansdowne Park and Sylvia Holden Commemorative Park, 945-1015 Bank Street, Ottawa, Ontario”, April 9, 2014 (AMEC, 2014).

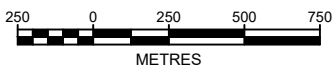
WSP E&I Canada Limited, “DRAFT - Phase One Environmental Site Assessment, Lansdowne Park – Parcels A&B, 945 Bank Street, Ottawa, Ontario”, November 7, 2023 (WSP, 2023).

Figures





LEGEND



TITLE:
KEY PLAN
 LIMITED PHASE ONE ESA UPDATE
 LANSDOWNE PARK - EVENT CENTRE
 945-1015 BANK STREET
 OTTAWA, ONTARIO

DATE:
 JULY 2024

DRWN:
 JFT

CHK'D:
 KDH

CLIENT:


PROJECT NO:
 CA0037195.1094

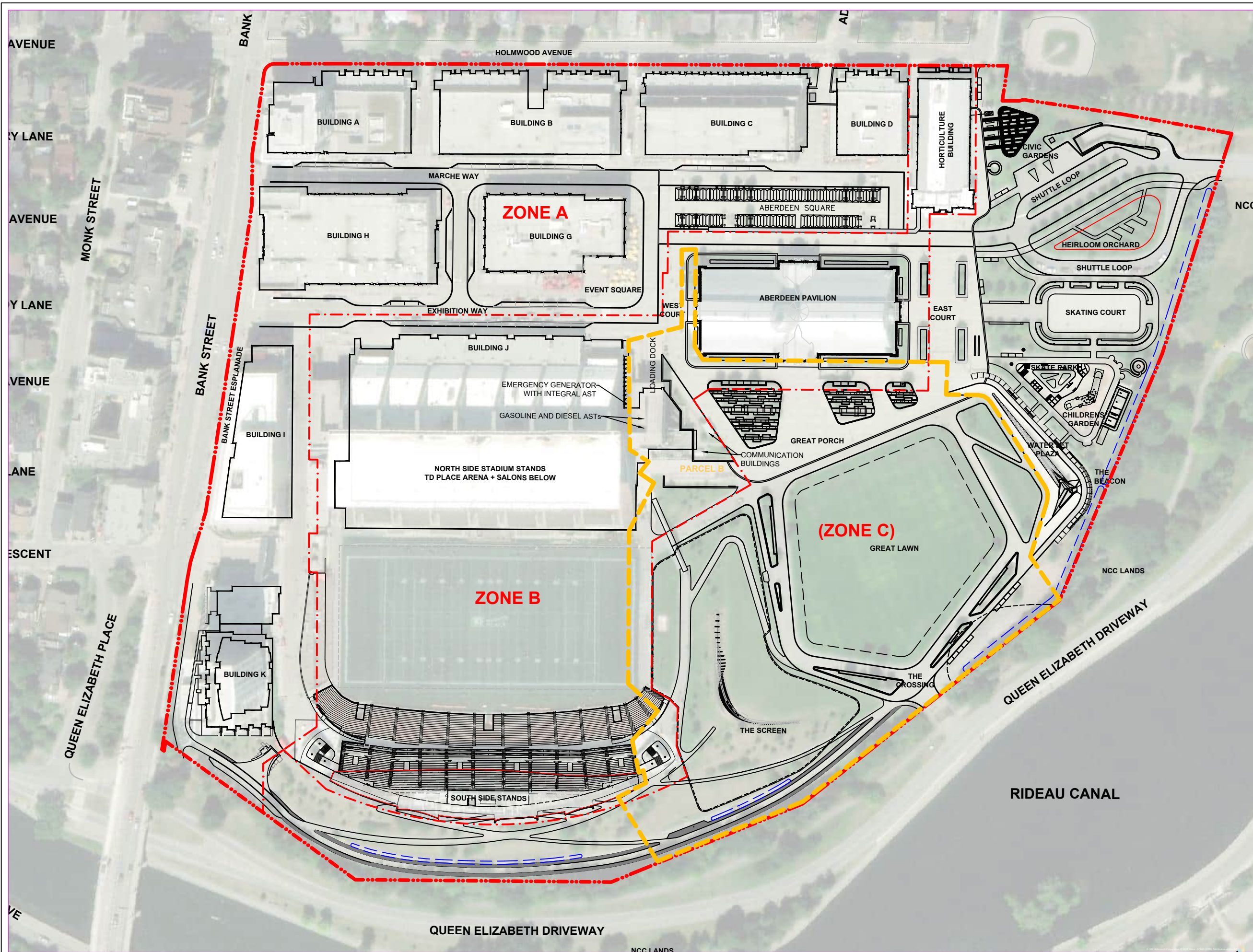
SCALE:
 20,000

CLIENT:

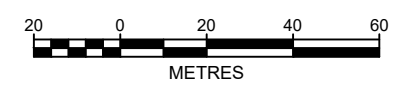

FIGURE NO:

1

C:\USERS\WDS_JASON\TAYLOR\WSP\0365\CA0037195.1094 - CA-CITY OF OTTAWA - LANSDOWNE PARK 2.0 - EVENT CENTRE PHASE ONE UPDATE - PROJECT FOLDERS\05 - TECHNICAL\02_CAD\CAD0037195.1094 - LANSDOWNE PARK 2.0 - EVENT CENTRE PHASE ONE DRAWINGS.DWG



- LEGEND
- LANSDOWNE PARK PROPERTY BOUNDARY
 - - - LAND USE PROPERTY BOUNDARY FOR ZONES A, B, C
 - - - LIMITED PHASE ONE ESA UPDATE PROPERTY BOUNDARY



ORIGINAL DRAWING SIZE 11" X 17"



TITLE:
**GENERALIZED SITE PLAN -
LANSDOWNE PARK**

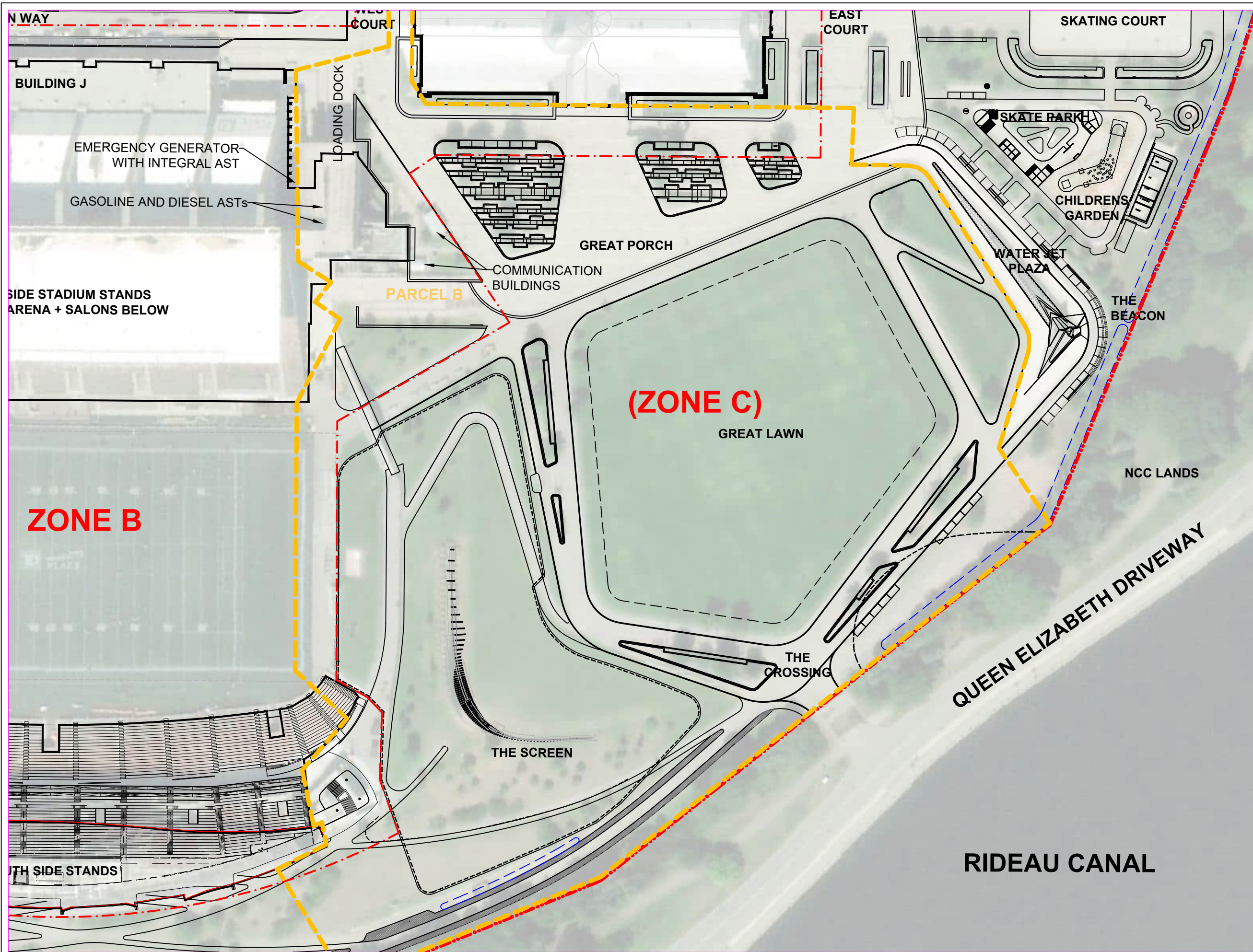
PROJECT:
**LIMITED PHASE ONE ESA UPDATE -
EVENT CENTRE**
LANSDOWNE PARK
945-1015 BANK STREET
OTTAWA, ONTARIO



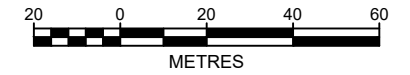
DESIGNED BY:	JFT	DRAWN BY:	JFT
CHECKED BY:	KDH	DATE:	JULY 2024
DATUM:	NAD83 CSRS 2010	PROJECTION:	MTM ZONE 9 N
PROJECT NO:	CA0037195.1094	SCALE:	1 : 1,750

FIGURE NO:
2

C:\USERS\WDS_JASON_TAYLOR\WSP_0365\CA0037195.1094 - CA-CITY OF OTTAWA - LANSDOWNE PARK 2.0 - EVENT CENTRE PHASE ONE UPDATE - PROJECT FOLDERS\05. TECHNICAL\02_CAD\CA0037195.1094 - LANSDOWNE PARK 2.0 - EVENT CENTRE PHASE ONE DRAWINGS.DWG



- LEGEND
- LANDSDOWNE PARK PROPERTY BOUNDARY
 - - - LAND USE PROPERTY BOUNDARY FOR ZONES A, B, C
 - - - LIMITED PHASE ONE ESA UPDATE PROPERTY BOUNDARY



ORIGINAL DRAWING SIZE 11" X 17"



TITLE:
SITE PLAN
EVENT CENTRE

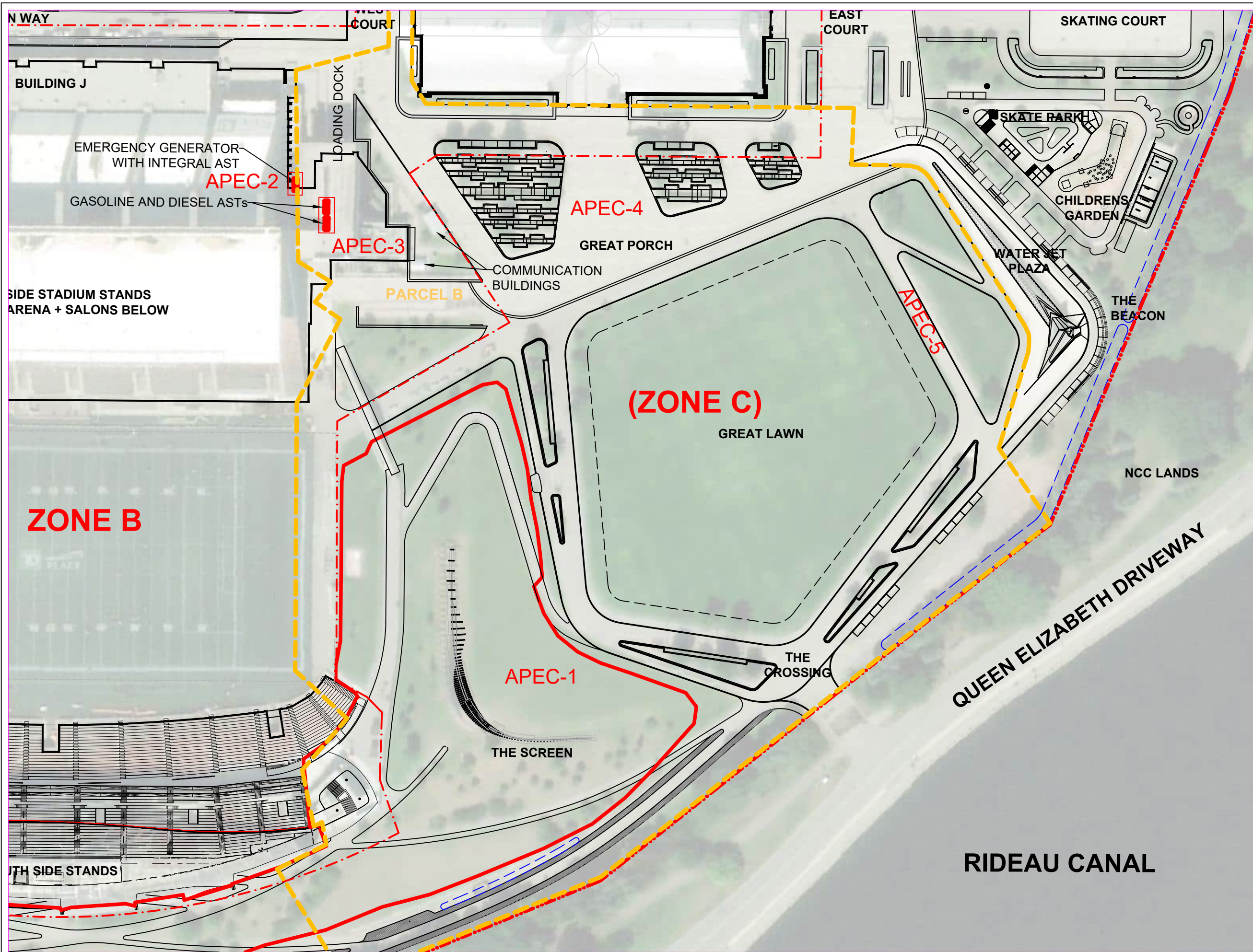
PROJECT:
LIMITED PHASE ONE ESA UPDATE -
EVENT CENTRE
LANSDOWNE PARK
945-1015 BANK STREET
OTTAWA, ONTARIO



DESIGNED BY:	JFT	DRAWN BY:	JFT
CHECKED BY:	KDH	DATE:	JULY 2024
DATUM:	NAD83 CSRS 2010	PROJECTION:	MTM ZONE 9 N
PROJECT NO:	CA0037195.1094	SCALE:	1 : 1,000

FIGURE NO:
3

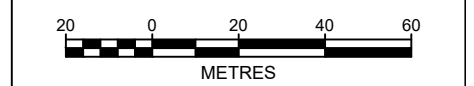
C:\USERS\WDS_JASON_TAYLOR\WSP_0365\CA0037195.1094 - LANSDOWNE PARK 2.0 - EVENT CENTRE PHASE ONE UPDATE - PROJECT FOLDERS\05 - TECHNICAL\02 - CAD\CA0037195.1094 - LANSDOWNE PARK 2.0 - EVENT CENTRE PHASE ONE DRAWINGS.DWG



- LEGEND**
- LANSDOWNE PARK PROPERTY BOUNDARY
 - - - LAND USE PROPERTY BOUNDARY FOR ZONES A, B, C
 - - - LIMITED PHASE ONE ESA UPDATE PROPERTY BOUNDARY
 - AREA OF POTENTIAL ENVIRONMENTAL CONCERN/AREA OF ENVIRONMENTAL CONCERN

AREAS OF POTENTIAL ENVIRONMENTAL CONCERN (see Table 5.1 in report for specific details):

- APEC-1: East and South Berms.
- APEC-2: Diesel back-up generator with internal diesel fuel tank.
- APEC-3: Current fuel storage (gasoline and coloured diesel) within ASTs.
- APEC-4: Application of road salt to surfaces for the safety of vehicular or pedestrian traffic under conditions of snow or ice (On-Site).
- APEC-5: Application of road salt to surfaces for the safety of vehicular or pedestrian traffic under conditions of snow or ice (Off-Site).



ORIGINAL DRAWING SIZE 11" X 17"



TITLE:
NEW AREAS OF POTENTIAL ENVIRONMENTAL CONCERN/AREA OF ENVIRONMENTAL CONCERN

PROJECT:
LIMITED PHASE ONE ESA UPDATE - EVENT CENTRE
LANSDOWNE PARK
945-1015 BANK STREET
OTTAWA, ONTARIO



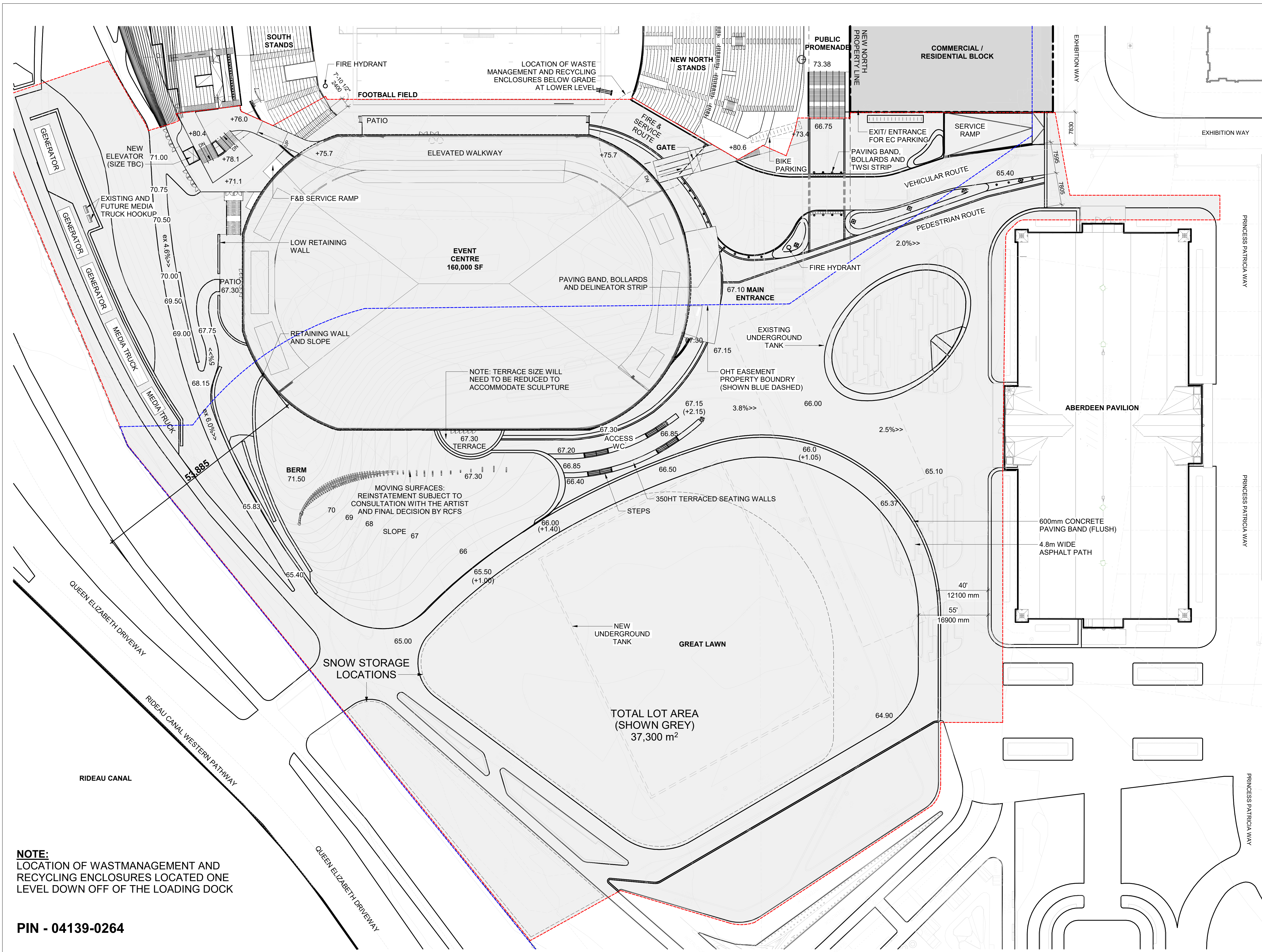
DESIGNED BY:	JFT	DRAWN BY:	JFT
CHECKED BY:	KDH	DATE:	JULY 2024
DATUM:	NAD83 CSRS 2010	PROJECTION:	MTM ZONE 9 N
PROJECT NO:	CA0037195.1094	SCALE:	1 : 1,000

FIGURE NO:
4

Appendix A

Brison Brook Beynon Architects Proposed Site Plan





NOTE:
 LOCATION OF WASTMANAGEMENT AND
 RECYCLING ENCLOSURES LOCATED ONE
 LEVEL DOWN OFF OF THE LOADING DOCK

PIN - 04139-0264

© Copyright of BBB Architects Toronto Inc. 2024.
 Not to be reproduced or distributed without written
 authorization of the copyright owner.
 DATE PLOTTED: 2024-08-02 12:11:36 PM



**BRISBIN
 BROOK
 BEYNON
 ARCHITECTS**
 14 DUNCAN ST 4TH FLOOR
 TORONTO, ON M5H 3G8
 (416) 591-8999
 ARCHITECT

ENTUITIVE
 135 LAURIER AVE WEST, SUITE 413
 OTTAWA, ON K1P 5J2
 (343) 308-9274
 STRUCTURAL ENGINEER

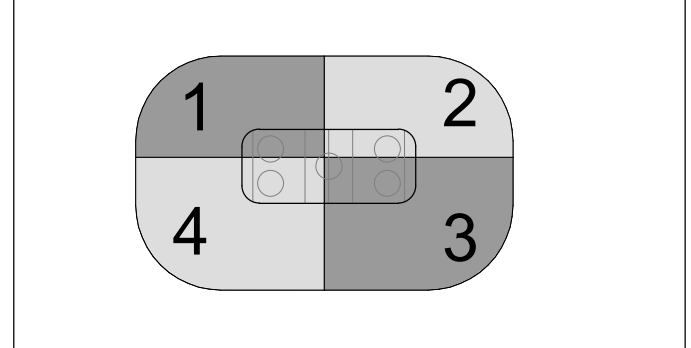
TMP
 200 KING ST. WEST, SUITE 310
 TORONTO, ON M5H 3T4
 (416) 499-8000
 MECH. PLUMB. FIRE PROTECTION ENGINEER

MULVEY & BANANI
 90 SHEPPARD AVE EAST, SUITE 500
 TORONTO, ON M2N 3A
 (416) 751-2520
 ELEC. LIGHTING ENGINEER

C.S.W.
 319 MCRAE AVENUE, SUITE 502
 OTTAWA, ONTARIO K1Z 0B9
 (613) 729-4536
 LANDSCAPE ARCHITECT

NO.	DESCRIPTION	DATE
1	ISSUED FOR SITE PLAN APPROVAL	2024-08-07

REVISIONS/ ISSUES
 CONTRACTOR SHALL CHECK AND VERIFY ALL DIMENSIONS
 AND REPORT ANY OMISSIONS OR DISCREPANCIES TO THE
 ARCHITECT BEFORE PROCEEDING WITH THE WORK.
DO NOT SCALE THE DRAWINGS



SEAL
 THIS DOCUMENT IS RELEASED
 FOR THE PURPOSE OF
 PRELIMINARY SUBMITTAL
 IT IS NOT TO BE USED FOR
 CONSTRUCTION
 PURPOSES

DRAWN: **JL**
 DATE: **01/24/24**
 CHECKED: **SJ**

**LANSDOWNE EVENT
 CENTRE**

DWG. TITLE
**SITE PLAN - UPON
 COMPLETION OF EVENT
 CENTRE AND NEW NORTH
 STANDS**

SCALE: **1 : 400** DWG. NO.: **A1-004**
 PROJ. NO.: **2008**

Appendix B

ERIS Database Report





DATABASE REPORT

Project Property: *Lansdowne Park Zone B
945 Bank St
Ottawa ON K1S 3W7
TZ10100107*

Project No: *TZ10100107*

Report Type: *RSC Report (Urban)*

Order No: *23080200906*

Requested by: *WSP E&I Canada Limited*

Date Completed: *August 3, 2023*

Table of Contents

Table of Contents.....	2
Executive Summary.....	3
Executive Summary: Report Summary.....	4
Executive Summary: Site Report Summary - Project Property.....	6
Executive Summary: Site Report Summary - Surrounding Properties.....	7
Executive Summary: Summary By Data Source.....	23
Map.....	44
Aerial.....	45
Topographic Map.....	46
Detail Report.....	47
Unplottable Summary.....	298
Unplottable Report.....	300
Appendix: Database Descriptions.....	317
Definitions.....	326

Notice: IMPORTANT LIMITATIONS and YOUR LIABILITY

Reliance on information in Report: This report DOES NOT replace a full Phase I Environmental Site Assessment but is solely intended to be used as a database review of environmental records.

License for use of information in Report: No page of this report can be used without this cover page, this notice and the project property identifier. The information in Report(s) may not be modified or re-sold.

Your Liability for misuse: Using this Service and/or its reports in a manner contrary to this Notice or your agreement will be in breach of copyright and contract and ERIS may obtain damages for such mis-use, including damages caused to third parties, and gives ERIS the right to terminate your account, rescind your license to any previous reports and to bar you from future use of the Service.

No warranty of Accuracy or Liability for ERIS: The information contained in this report has been produced by ERIS Information Limited Partnership ("ERIS") using various sources of information, including information provided by Federal and Provincial government departments. The report applies only to the address and up to the date specified on the cover of this report, and any alterations or deviation from this description will require a new report. This report and the data contained herein does not purport to be and does not constitute a guarantee of the accuracy of the information contained herein and does not constitute a legal opinion nor medical advice. Although ERIS has endeavored to present you with information that is accurate, ERIS disclaims, any and all liability for any errors, omissions, or inaccuracies in such information and data, whether attributable to inadvertence, negligence or otherwise, and for any consequences arising therefrom. Liability on the part of ERIS is limited to the monetary value paid for this report.

Trademark and Copyright: You may not use the ERIS trademarks or attribute any work to ERIS other than as outlined above. This Service and Report (s) are protected by copyright owned by ERIS Information Limited Partnership. Copyright in data used in the Service or Report(s) (the "Data") is owned by ERIS or its licensors. The Service, Report(s) and Data may not be copied or reproduced in whole or in any substantial part without prior written consent of ERIS.

Executive Summary

Property Information:

Project Property: *Lansdowne Park Zone B
945 Bank St Ottawa ON K1S 3W7*

Project No: *TZ10100107*

Order Information:

Order No: *23080200906*
Date Requested: *August 2, 2023*
Requested by: *WSP E&I Canada Limited*
Report Type: *RSC Report (Urban)*

Historical/Products:

City Directory Search *CD - QUOTE Custom City Directory Search*

ERIS Xplorer [*ERIS Xplorer*](#)

Excel Add-On *Excel Add-On*

Insurance Products *Fire Insurance Maps/Inspection Reports/Site Plans*

Land Title Search *Current Land Title Search*

Land Title Search *Historical Land Title Search*

Topographic Map *RSC Maps*

Executive Summary: Report Summary

<i>Database</i>	<i>Name</i>	<i>Searched</i>	<i>Project Property</i>	<i>Boundary to 0.30km</i>	<i>Total</i>
AAGR	<i>Abandoned Aggregate Inventory</i>	Y	0	0	0
AGR	<i>Aggregate Inventory</i>	Y	0	0	0
AMIS	<i>Abandoned Mine Information System</i>	Y	0	0	0
ANDR	<i>Anderson's Waste Disposal Sites</i>	Y	0	1	1
AST	<i>Aboveground Storage Tanks</i>	Y	0	0	0
AUWR	<i>Automobile Wrecking & Supplies</i>	Y	0	0	0
BORE	<i>Borehole</i>	Y	0	5	5
CA	<i>Certificates of Approval</i>	Y	0	7	7
CDRY	<i>Dry Cleaning Facilities</i>	Y	0	0	0
CFOT	<i>Commercial Fuel Oil Tanks</i>	Y	0	0	0
CHEM	<i>Chemical Manufacturers and Distributors</i>	Y	0	0	0
CHM	<i>Chemical Register</i>	Y	0	0	0
CNG	<i>Compressed Natural Gas Stations</i>	Y	0	0	0
COAL	<i>Inventory of Coal Gasification Plants and Coal Tar Sites</i>	Y	0	0	0
CONV	<i>Compliance and Convictions</i>	Y	0	0	0
CPU	<i>Certificates of Property Use</i>	Y	0	1	1
DRL	<i>Drill Hole Database</i>	Y	0	0	0
DTNK	<i>Delisted Fuel Tanks</i>	Y	0	0	0
EASR	<i>Environmental Activity and Sector Registry</i>	Y	0	0	0
EBR	<i>Environmental Registry</i>	Y	0	1	1
ECA	<i>Environmental Compliance Approval</i>	Y	0	20	20
EEM	<i>Environmental Effects Monitoring</i>	Y	0	0	0
EHS	<i>ERIS Historical Searches</i>	Y	4	18	22
EIIS	<i>Environmental Issues Inventory System</i>	Y	0	0	0
EMHE	<i>Emergency Management Historical Event</i>	Y	0	0	0
EPAR	<i>Environmental Penalty Annual Report</i>	Y	0	0	0
EXP	<i>List of Expired Fuels Safety Facilities</i>	Y	0	0	0
FCON	<i>Federal Convictions</i>	Y	0	0	0
FCS	<i>Contaminated Sites on Federal Land</i>	Y	0	0	0
FOFT	<i>Fisheries & Oceans Fuel Tanks</i>	Y	0	0	0
FRST	<i>Federal Identification Registry for Storage Tank Systems (FIRSTS)</i>	Y	0	0	0
FST	<i>Fuel Storage Tank</i>	Y	0	0	0
FSTH	<i>Fuel Storage Tank - Historic</i>	Y	0	0	0
GEN	<i>Ontario Regulation 347 Waste Generators Summary</i>	Y	0	65	65
GHG	<i>Greenhouse Gas Emissions from Large Facilities</i>	Y	0	0	0
HINC	<i>TSSA Historic Incidents</i>	Y	0	1	1

Database	Name	Searched	Project Property	Boundary to 0.30km	Total
IAFT	Indian & Northern Affairs Fuel Tanks	Y	0	0	0
INC	Fuel Oil Spills and Leaks	Y	0	5	5
LIMO	Landfill Inventory Management Ontario	Y	0	0	0
MINE	Canadian Mine Locations	Y	0	0	0
MNR	Mineral Occurrences	Y	0	0	0
NATE	National Analysis of Trends in Emergencies System (NATES)	Y	0	0	0
NCPL	Non-Compliance Reports	Y	0	0	0
NDFT	National Defense & Canadian Forces Fuel Tanks	Y	0	0	0
NDSP	National Defense & Canadian Forces Spills	Y	0	0	0
NDWD	National Defence & Canadian Forces Waste Disposal Sites	Y	0	0	0
NEBI	National Energy Board Pipeline Incidents	Y	0	0	0
NEBP	National Energy Board Wells	Y	0	0	0
NEES	National Environmental Emergencies System (NEES)	Y	0	0	0
NPCB	National PCB Inventory	Y	0	0	0
NPR2	National Pollutant Release Inventory 1993-2020	Y	0	0	0
NPRI	National Pollutant Release Inventory - Historic	Y	0	0	0
OGWE	Oil and Gas Wells	Y	0	0	0
OOGW	Ontario Oil and Gas Wells	Y	0	0	0
OPCB	Inventory of PCB Storage Sites	Y	0	0	0
ORD	Orders	Y	0	0	0
PAP	Canadian Pulp and Paper	Y	0	0	0
PCFT	Parks Canada Fuel Storage Tanks	Y	0	0	0
PES	Pesticide Register	Y	0	0	0
PINC	Pipeline Incidents	Y	0	5	5
PRT	Private and Retail Fuel Storage Tanks	Y	0	0	0
PTTW	Permit to Take Water	Y	0	1	1
REC	Ontario Regulation 347 Waste Receivers Summary	Y	0	0	0
RSC	Record of Site Condition	Y	2	1	3
RST	Retail Fuel Storage Tanks	Y	0	0	0
SCT	Scott's Manufacturing Directory	Y	0	6	6
SPL	Ontario Spills	Y	0	14	14
SRDS	Wastewater Discharger Registration Database	Y	0	0	0
TANK	Anderson's Storage Tanks	Y	0	0	0
TCFT	Transport Canada Fuel Storage Tanks	Y	0	0	0
VAR	Variances for Abandonment of Underground Storage Tanks	Y	0	0	0
WDS	Waste Disposal Sites - MOE CA Inventory	Y	0	0	0
WDSH	Waste Disposal Sites - MOE 1991 Historical Approval Inventory	Y	0	1	1
WWIS	Water Well Information System	Y	0	44	44
Total:			6	196	202

Executive Summary: Site Report Summary - Project Property

<i>Map Key</i>	<i>DB</i>	<i>Company/Site Name</i>	<i>Address</i>	<i>Dir/Dist (m)</i>	<i>Elev diff (m)</i>	<i>Page Number</i>
1	EHS		945 Bank Street Ottawa ON	ENE/0.0	1.05	47
1	RSC	City of Ottawa	945 BANK STREET, OTTAWA, ONTARIO K1S 3W7 Ottawa ON	ENE/0.0	1.05	47
1	RSC	CITY OF OTTAWA	945 BANK STREET, OTTAWA, ON K1S 3W7 Ottawa ON	ENE/0.0	1.05	48
2	EHS		945 Bank St Ottawa ON K1S 3W7	NW/55.3	1.36	49
2	EHS		945 Bank St Ottawa ON K1S 3W7	NW/55.3	1.36	50
3	EHS		945 Bank Street Ottawa ON	WNW/58.3	1.36	50

Executive Summary: Site Report Summary - Surrounding Properties

<i>Map Key</i>	<i>DB</i>	<i>Company/Site Name</i>	<i>Address</i>	<i>Dir/Dist (m)</i>	<i>Elev Diff (m)</i>	<i>Page Number</i>
4	GEN	OTTAWA, CORP. OF THE CITY OF 29-658	1015 BANK STREET LANSDOWNE PARK OTTAWA ON K1S 3W7	SE/5.5	0.87	50
4	GEN	OTTAWA, CORPORATION OF THE CITY OF	LANSDOWNE PARK 1015 BANK STREET OTTAWA ON K1S 3W7	SE/5.5	0.87	50
4	GEN	OTTAWA-CARLETON, REGIONAL MUN.OF	LANSDOWNE PARK, 1015 BANK STREET C/O 495 RICHMOND RD. OTTAWA ON K1S 3W7	SE/5.5	0.87	51
4	GEN	OTTAWA-CARLETON, REGIONAL MUNICIPALITY OF	LANSDOWNE PARK, 1015 BANK STREET OTTAWA ON K1S 3W7	SE/5.5	0.87	51
4	GEN	OTTAWA-CARLETON,(OUT OF BUSINESS) 29-474	LANSDOWNE PARK, 1015 BANK STREET C/O 495 RICHMOND RD. OTTAWA ON K1S 3W7	SE/5.5	0.87	53
4	GEN	OTTAWA-CARLTON, REGIONAL MUNICIPALITY OF	LANSDOWNE PARK 1015 BANK STREET OTTAWA ON K1S 3W7	SE/5.5	0.87	53
4	GEN	OTTAWA, CITY OF	LANSDOWNE PARK 1015 BANK STREET OTTAWA-CARLETON ON K1S 3W7	SE/5.5	0.87	54
4	GEN	CENTRAL CANADA EXHIBITION ASSOCIATION	1015 BANK STREET LANSDOWNE PARK OTTAWA ON K1S 3W7	SE/5.5	0.87	55
4	GEN	Cirque Du Soleil	1015 Bank Street Ottawa ON K1S 3W7	SE/5.5	0.87	56
4	SPL	City of Ottawa	1015 Bank St. Lansdowne Park Ottawa ON	SE/5.5	0.87	56
4	WWIS		1015 BANK STREET OTTAWA ON <i>Well ID:</i> 7151738	SE/5.5	0.87	57

Map Key	DB	Company/Site Name	Address	Dir/Dist (m)	Elev Diff (m)	Page Number
4	HINC		1015 BANK STREET OTTAWA ON K1S 3W7	SE/5.5	0.87	100
4	GEN	OTTAWA, CITY OF	LANDSDOWNE PARK 1015 BANK STREET Ottawa ON K1S 3W7	SE/5.5	0.87	100
4	CPU	City of Ottawa	ON	SE/5.5	0.87	101
4	GEN	OTTAWA, CITY OF	LANDSDOWNE PARK 1015 BANK STREET Ottawa ON K1S 3W7	SE/5.5	0.87	102
4	GEN	OTTAWA, CITY OF	LANDSDOWNE PARK 1015 BANK STREET Ottawa ON K1S 3W7	SE/5.5	0.87	103
4	GEN	OTTAWA, CITY OF	LANDSDOWNE PARK 1015 BANK STREET Ottawa ON K1S 3W7	SE/5.5	0.87	104
4	GEN	OTTAWA, CITY OF	LANDSDOWNE PARK 1015 BANK STREET Ottawa ON	SE/5.5	0.87	105
4	ECA	City of Ottawa	1015 Bank St Ottawa ON K1P 1J1	SE/5.5	0.87	106
4	INC		1015 BANK ST, OTTAWA ON	SE/5.5	0.87	107
4	SPL		1015 Bank St Ottawa ON K1S 3W7	SE/5.5	0.87	107
4	ECA	City of Ottawa	1015 Bank St Ottawa ON K1P 1J1	SE/5.5	0.87	108
4	ECA	City of Ottawa	1015 Bank St Ottawa ON K1P 1J1	SE/5.5	0.87	108
4	GEN	Lafarge Canada Inc.	1015 Bank Street Ottawa ON K1S 3W7	SE/5.5	0.87	109

<i>Map Key</i>	<i>DB</i>	<i>Company/Site Name</i>	<i>Address</i>	<i>Dir/Dist (m)</i>	<i>Elev Diff (m)</i>	<i>Page Number</i>
4	GEN	OTTAWA, CITY OF	LANDSDOWNE PARK 1015 BANK STREET Ottawa ON K1S 3W7	SE/5.5	0.87	109
4	GEN	OTTAWA, CITY OF	LANDSDOWNE PARK 1015 BANK STREET Ottawa ON K1S 3W7	SE/5.5	0.87	110
4	GEN	Lansdowne Stadium LP	1015 Bank Street Ottawa ON K1S 3W7	SE/5.5	0.87	111
4	GEN	Structure Corp	1015 Bank St Ottawa ON K1B 5L6	SE/5.5	0.87	112
4	GEN	Lafarge Canada Inc.	1015 Bank Street Ottawa ON K1S 3W7	SE/5.5	0.87	112
4	GEN	Lafarge Canada Inc.	1015 Bank Street Ottawa ON K1S 3W7	SE/5.5	0.87	113
4	GEN	OTTAWA, CITY OF	LANDSDOWNE PARK 1015 BANK STREET Ottawa ON K1S 3W7	SE/5.5	0.87	113
4	GEN	Ottawa Sport and Entertainment Group	1015 Bank Street Ottawa ON K1S 3D7	SE/5.5	0.87	114
4	GEN	Lafarge Canada Inc.	1015 Bank Street Ottawa ON K1S 3W7	SE/5.5	0.87	114
4	GEN	City of Ottawa	1015 Bank Street Ottawa ON K1S 3W7	SE/5.5	0.87	115
4	GEN	Lansdowne Stadium LP	1015 Bank Street Ottawa ON K1S 3W7	SE/5.5	0.87	115
4	GEN	Lansdowne Stadium LP	1015 Bank Street Ottawa ON K1S 3W7	SE/5.5	0.87	116

Map Key	DB	Company/Site Name	Address	Dir/Dist (m)	Elev Diff (m)	Page Number
4	GEN	City of Ottawa	1015 Bank Street Ottawa ON K1S 3W7	SE/5.5	0.87	116
4	GEN	Lansdowne Stadium LP	1015 Bank Street Ottawa ON K1S 3W7	SE/5.5	0.87	117
4	GEN	City of Ottawa	1015 Bank Street Ottawa ON K1S 3W7	SE/5.5	0.87	117
4	GEN	Lansdowne Stadium LP	1015 Bank Street Ottawa ON K1S 3W7	SE/5.5	0.87	118
4	GEN	City of Ottawa	1015 Bank Street Ottawa ON K1S 3W7	SE/5.5	0.87	118
5	WWIS		1015 BANK ST OTTAWA ON Well ID: 7185033	E/5.6	-1.19	119
6	BORE		ON	SSE/14.1	-0.59	121
7	WWIS		925 BANK STREET Ottawa ON Well ID: 7252055	E/19.6	-1.19	123
8	SPL	City of Ottawa	955 Bank St Ottawa ON	W/43.1	0.00	126
9	BORE		ON	ESE/43.3	-1.66	127
10	GEN	PETM Canada Corporation	983 Bank Street Ottawa ON K1S3W7	SW/55.8	-2.02	128
10	GEN	PETM Canada Corporation	983 Bank Street Ottawa ON K1S3W7	SW/55.8	-2.02	129
10	GEN	PETM Canada Corporation	983 Bank Street Ottawa ON K1S3W7	SW/55.8	-2.02	130

Map Key	DB	Company/Site Name	Address	Dir/Dist (m)	Elev Diff (m)	Page Number
11	WWIS		1015 BANK ST OTTAWA ON <i>Well ID: 7185021</i>	N/56.4	3.05	130
12	GEN	Stantec	1000 Exhibition Way Ottawa ON K1S 5J3	NE/69.6	2.11	133
13	WWIS		ON <i>Well ID: 7409154</i>	ESE/69.9	-2.89	133
14	WWIS		1015 BANK ST OTTAWA ON <i>Well ID: 7185027</i>	N/72.7	3.05	134
15	WWIS		1015 BANK ST OTTAWA ON <i>Well ID: 7185032</i>	NNE/73.5	3.05	136
16	GEN	Whole Foods Market	951 Bank St. Ottawa ON K1S3W7	W/76.2	1.05	138
16	GEN	Whole Foods Market	951 Bank St. Ottawa ON K1S3W7	W/76.2	1.05	139
17	WWIS		1015 BANK ST OTTAWA ON <i>Well ID: 7185034</i>	ESE/85.4	-4.25	140
18	BORE		ON	SE/85.9	-3.22	142
19	WWIS		1015 BANK STREET Ottawa ON <i>Well ID: 7174580</i>	NNE/92.4	4.25	144
20	EHS		1031 Bank Street Ottawa ON K1S 3W7	SW/93.8	-2.95	147
20	EHS		1031 Bank Street Ottawa ON K1S 3W7	SW/93.8	-2.95	147
21	WWIS		1015 BANK STREET Ottawa ON <i>Well ID: 7174581</i>	N/94.4	3.65	148

Map Key	DB	Company/Site Name	Address	Dir/Dist (m)	Elev Diff (m)	Page Number
22	PINC		1000 Bank Street, Ottawa ON	WSW/95.2	0.00	151
23	EHS		1031 Bank Street Ottawa ON K1S 3W7	SSW/95.6	-2.95	151
24	WWIS		1015 BANK ST OTTAWA ON <i>Well ID: 7185028</i>	NNW/97.7	2.36	152
25	WWIS		1015 BANK STREET Ottawa ON <i>Well ID: 7184911</i>	NNE/98.1	4.25	154
26	SPL		1018 Bank Street Ottawa ON	SW/102.9	-1.89	156
26	SPL		1018 Bank St Ottawa ON	SW/102.9	-1.89	157
27	RSC	6176666 Canada Ltee. (Eco Cite)	1014 BANK ST, OTTAWA, ON, K1S 3W8 Ottawa ON K1S 3W8	SW/106.1	-1.89	158
27	CA	6176666 Canada Ltee	1014 Bank Street Ottawa ON K1S 3W8	SW/106.1	-1.89	158
27	ECA	6176666 Canada Ltee	1014 Bank Street Ottawa ON K2S 1G2	SW/106.1	-1.89	158
28	WWIS		1015 BANK ST OTTAWA ON <i>Well ID: 7185020</i>	WNW/109.7	1.91	159
29	GEN	Sporting Life Inc.	125 Marche Way Ottawa ON K1S 5J3	WNW/109.7	1.91	161
29	GEN	Sporting Life Inc.	125 Marche Way Ottawa ON K1S 5J3	WNW/109.7	1.91	162
29	GEN	Sporting Life Inc.	125 Marche Way Ottawa ON K1S 5J3	WNW/109.7	1.91	162

Map Key	DB	Company/Site Name	Address	Dir/Dist (m)	Elev Diff (m)	Page Number
29	GEN	Sporting Life Inc.	125 Marche Way Ottawa ON K1S 5J3	WNW/109.7	1.91	163
29	GEN	Sporting Life Inc.	125 Marche Way Ottawa ON K1S 5J3	WNW/109.7	1.91	164
29	GEN	Sporting Life Inc.	125 Marche Way Ottawa ON K1S 5J3	WNW/109.7	1.91	164
30	BORE		ON	S/111.4	-3.65	165
31	WWIS		925 BANK STREET Ottawa ON <i>Well ID: 7252053</i>	E/112.1	-4.89	167
32	WWIS		1015 BANK ST OTTAWA ON <i>Well ID: 7185029</i>	NW/112.8	2.05	170
33	WWIS		1015 BANK ST OTTAWA ON <i>Well ID: 7185030</i>	WNW/113.6	2.05	172
34	SPL	GLEBE CENTRE INC.	954 BANK ST. OTTAWA NURSING HOME AT 954 BANK ST. OTTAWA CITY ON	W/114.2	1.75	174
35	GEN	The Glebe Centre	77 Monk Street Ottawa ON	WSW/114.7	1.05	175
35	GEN	The Glebe Centre	77 Monk Street Ottawa ON K1S 5A7	WSW/114.7	1.05	175
36	WWIS		1015 BANK STREET Ottawa ON <i>Well ID: 7184920</i>	WNW/115.9	2.08	176
37	CA	LEESWOOD DESIGN/BUILD INC.	950 BANK STREET OTTAWA CITY ON K1S 5G6	W/118.3	1.75	178
37	GEN	GLEBE CENTRE INCORPORATED, THE 17-730	950 BANK STREET OTTAWA ON K1S 5G6	W/118.3	1.75	178

Map Key	DB	Company/Site Name	Address	Dir/Dist (m)	Elev Diff (m)	Page Number
37	GEN	GLEBE CENTRE INCORPORATED, THE	950 BANK STREET OTTAWA ON K1S 5G6	W/118.3	1.75	179
37	EHS		950 Bank Street Ottawa ON K1S 5G6	W/118.3	1.75	179
37	PTTW	The Glebe Centre Incorporated	950 Bank Street, Ottawa CITY OF OTTAWA ON	W/118.3	1.75	179
37	CA	The Glebe Centre Incorporated	950 Bank Street Ottawa ON K1S 5G6	W/118.3	1.75	180
37	CA	The Glebe Centre Incorporated	950 Bank Street Ottawa ON K1S 5G6	W/118.3	1.75	180
37	ECA	The Glebe Centre Incorporated	950 Bank Street Ottawa ON K1S 5G6	W/118.3	1.75	180
37	ECA	The Glebe Centre Incorporated	950 Bank Street Ottawa ON K1S 5G6	W/118.3	1.75	181
38	SPL	ONTARIO HYDRO	9 WILTON AVE TRANSFORMER OTTAWA CITY ON K1S 2T3	WSW/120.1	-1.58	181
39	WWIS		1015 BANK ST OTTAWA ON Well ID: 7185031	N/121.0	3.05	182
40	WWIS		1015 BANK ST OTTAWA ON Well ID: 7185022	N/121.7	3.65	184
41	WWIS		925 BANK ST OTTAWA ON Well ID: 7266433	E/122.3	-4.16	186
42	WWIS		1015 BANK ST OTTAWA ON Well ID: 7185023	N/123.7	3.65	189
43	WWIS		ON Well ID: 7252057	ENE/125.5	-2.95	192

Map Key	DB	Company/Site Name	Address	Dir/Dist (m)	Elev Diff (m)	Page Number
44	WWIS		1015 BANK ST OTTAWA ON <i>Well ID: 7185024</i>	N/129.5	3.65	195
45	ECA	City of Ottawa	Monk St Oakland Avenue, Wilton Crescent, and Woodlawn Avenue Ottawa ON K2G 6J8	WSW/133.3	0.00	197
46	GEN	Diamond Capital Corporation	920 Bank Street Ottawa ON K1S 1M8	W/139.2	2.33	197
46	EHS		920 Bank Street Ottawa ON K1S 1M8	W/139.2	2.33	198
46	CA	2095066 Ontario Inc.	920 Bank St Ottawa ON	W/139.2	2.33	198
46	EHS		920 Bank St Ottawa ON K1S1M8	W/139.2	2.33	198
46	ECA	2095066 Ontario Inc.	920 Bank St Ottawa ON K1S 5G6	W/139.2	2.33	199
47	ECA	City of Ottawa	Holmwood Avenue (Craig to Bronson Avenue), Fourth Avenue (Percy to Lyon Street) and Percy Street (Fourth to Fifth Avenue) Ottawa ON K2G 5J9	WNW/146.4	2.02	199
47	ECA	City of Ottawa	Ralph Street Ottawa ON K1P 1J1	WNW/146.4	2.02	199
47	ECA	City of Ottawa	Holmwood Avenue (Craig to Bronson Avenue), Fourth Avenue (Percy to Lyon Street) and Percy Street (Fourth to Fifth Avenue) Ottawa ON K2G 6J8	WNW/146.4	2.02	199
47	ECA	City of Ottawa	Ottawa ON	WNW/146.4	2.02	200
47	ECA	City of Ottawa	Chrysler Street from First Avenue to Fifth Avenue and Fourth Avenue from Bronson Avenue to Percy St Ottawa ON K2G 6J8	WNW/146.4	2.02	200

Map Key	DB	Company/Site Name	Address	Dir/Dist (m)	Elev Diff (m)	Page Number
48	WWIS		925 BANK STREET Ottawa ON <i>Well ID: 7252054</i>	E/146.7	-5.90	200
49	WWIS		1015 BANK STREET Ottawa ON <i>Well ID: 7184923</i>	ESE/147.9	-5.75	204
50	WWIS		1015 BANK ST OTTAWA ON <i>Well ID: 7168092</i>	E/152.4	-5.95	206
51	ANDR	Lansdowne Pk Dump	Ottawa ON K1S	SE/155.9	-5.95	209
52	WDSH		Lansdowne Park OTTAWA ON	SE/157.8	-5.95	210
53	WWIS		1015 BANK ST OTTAWA ON <i>Well ID: 7185025</i>	S/161.0	-5.98	210
54	WWIS		925 BANK STREET Ottawa ON <i>Well ID: 7252059</i>	NE/162.4	-0.25	212
55	BORE		ON	W/164.1	3.09	216
56	ECA	City of Ottawa	91 to 101 Holmwood Ave Ottawa ON K2G 6J8	NW/169.2	3.08	217
56	WWIS		99 HOLMWOOD AVENUE 101 Ottawa ON <i>Well ID: 7205916</i>	NW/169.2	3.08	218
57	CA	R.M. OF OTTAWA-CARLETON - FIFTH AVENUE	ADELAIDE ST./HOLMWOOD AVENUE OTTAWA CITY ON	NNE/173.3	3.10	221
58	WWIS		925 BANK ST Ottawa ON <i>Well ID: 7252083</i>	ESE/175.8	-5.86	221
59	WWIS		925 BANK STREET Ottawa ON	W/176.5	3.09	225

Map Key	DB	Company/Site Name	Address	Dir/Dist (m)	Elev Diff (m)	Page Number
			Well ID: 7252056			
60	EHS		Queen Elizabeth Dr Ottawa ON	E/179.4	-6.21	228
61	WWIS		925 BANK STREET Ottawa ON Well ID: 7252061	ENE/180.4	-6.21	228
62	SCT	Kettlemans Bagel Co.	912 Bank St Ottawa ON K1S 3W6	WNW/181.1	3.06	232
62	SCT	Kettleman's Bagel Co.	912 Bank St Ottawa ON K1S 3W6	WNW/181.1	3.06	232
62	EHS		912 Bank St Ottawa ON K1S3W6	WNW/181.1	3.06	232
62	PINC	PIPELINE HIT - 1"	912 BANK ST,,OTTAWA,ON,K1S 3W6,CA ON	WNW/181.1	3.06	232
63	WWIS		1015 BANK ST OTTAWA ON Well ID: 7185026	NE/181.4	0.05	233
64	PINC	PIPELINE HIT 1/2"	14 WILTON CRES,,OTTAWA,ON,K1S 2T5, CA ON	SW/184.6	-3.91	235
65	SPL		164 Homewood Ave Ottawa ON	W/185.8	3.05	235
65	INC		164 HOMEWOOD AVENUE, OTTAWA ON	W/185.8	3.05	236
66	SPL		51 - 62 Clarey Ave. Ottawa ON	WNW/189.9	3.08	237
67	SPL	S. 21(1)(f)	11 Woodlawn Dr<UNOFFICIAL> Ottawa ON K1S 2S8	W/191.3	3.36	237
68	WWIS		925 BANK STREET Ottawa ON	SE/191.5	-6.15	238

Map Key	DB	Company/Site Name	Address	Dir/Dist (m)	Elev Diff (m)	Page Number
			Well ID: 7252052			
69	EHS		Glebe IRSW Ottawa ON K1S	WSW/193.2	3.08	241
69	EHS		Glebe IRSW Ottawa ON K1S	WSW/193.2	3.08	242
70	EHS		35 Monk Street Ottawa ON K1S 3Y7	WNW/196.6	3.05	242
70	EHS		35 Monk Street Ottawa ON K1S 3Y7	WNW/196.6	3.05	242
71	WWIS		1015 BANK STREET Ottawa ON Well ID: 7184924	SE/198.5	-5.90	242
72	CA	Edmonton Running Room Ltd.	901 Bank Street Ottawa ON	WNW/200.6	3.05	244
72	ECA	Edmonton Running Room Ltd.	901 Bank St Ottawa ON K1S 3W5	WNW/200.6	3.05	245
73	WWIS		LANDSDOWNE PARK Ottawa ON Well ID: 7117066	SE/203.8	-6.15	245
74	EHS		38 Monk Street Ottawa ON K1S 3Y8	W/204.2	3.00	247
74	EHS		38 Monk Street Ottawa ON K1S 3Y8	W/204.2	3.00	247
75	SPL	Enbridge Gas Inc.	18 Woodlawn Ave Ottawa ON	WSW/204.6	3.08	247
76	PINC	ENBRIDGE GAS INC	33 MONK ST,,OTTAWA,ON,K1S 3Y7,CA ON	WNW/212.3	3.05	248
77	WWIS		ON	NE/214.2	0.05	248

Map Key	DB	Company/Site Name	Address	Dir/Dist (m)	Elev Diff (m)	Page Number
			Well ID: 7404577			
78	GEN	Anne-Gunvor Arnold	19 Oakland Ave Ottawa ON K1S 2T1	WSW/214.6	2.66	249
79	WWIS		925 BANK STREET Ottawa ON Well ID: 7252060	NE/224.6	-2.13	249
80	ECA	City of Ottawa	Galt Street Ottawa ON K2G 6J8	S/227.2	-6.88	253
80	ECA	City of Ottawa	Galt Street and Sunnyside Avenue Ottawa ON K2G 6J8	S/227.2	-6.88	253
81	EHS		n/a Ottawa ON	SW/238.4	-6.95	253
82	EHS		885 Bank St Ottawa ON K1S3W4	WNW/239.8	3.05	254
83	GEN	MCCRANK CYCLES	889 BANK STREET COURT YARD OTTAWA ON K1V 2Y6	WNW/240.1	3.05	254
83	GEN	MCCRANK CYCLES 26-882	889 BANK STREET COURT YARD OTTAWA ON K1V 2Y6	WNW/240.1	3.05	254
84	GEN	E. GEORGE BROWN EXCAVATING	875 BANK STREET OTTAWA C/O 38 CLEOPATRA DRIVE NEPEAN ON K2G 0B3	WNW/250.2	3.05	254
84	GEN	E. GEORGE BROWN EXCAVATING 14-469	875 BANK STREET OTTAWA C/O 38 CLEOPATRA DRIVE NEPEAN ON K1S 3W4	WNW/250.2	3.05	255
85	WWIS		ON Well ID: 7404574	NE/253.5	-2.53	255
86	SCT	Richard Brancker Research Ltd	27 Monk St Ottawa ON K1S 3Y7	WNW/255.0	3.05	256

Map Key	DB	Company/Site Name	Address	Dir/Dist (m)	Elev Diff (m)	Page Number
86	SCT	RBR Ltd.	27 Monk St Ottawa ON K1S 3Y7	WNW/255.0	3.05	256
86	GEN	RICHARD BRANCKER RESEARCH LTD.	27 MONK STREET OTTAWA ON K1S 3Y7	WNW/255.0	3.05	257
86	GEN	RICHARD BRANCKER RESEARCH LTD.	25-27 MONK STREET OTTAWA ON K1S 3Y7	WNW/255.0	3.05	257
86	GEN	RICHARD BRANCKER RESEARCH LTD. 33-466	25-27 MONK STREET OTTAWA ON K1S 3Y7	WNW/255.0	3.05	257
86	GEN	RICHARD BRANCKER RESEARCH LIMITED	25-27 MONK STREET OTTAWA ON K1S 3Y7	WNW/255.0	3.05	258
86	GEN	Richard Brancker Research	27 Monk Street Ottawa ON K1S 3Y7	WNW/255.0	3.05	258
86	GEN	Richard Brancker Research	27 Monk Street Ottawa ON K1S 3Y7	WNW/255.0	3.05	259
86	GEN	Ottawa Instrumentation Ltd.,	27 Monk Street Ottawa ON	WNW/255.0	3.05	259
86	ECA	9516018 Canada Ltd.	27 Monk St Ottawa ON K1H 7A6	WNW/255.0	3.05	259
86	EHS		27 Monk Street Ottawa ON K1S 3Y7	WNW/255.0	3.05	259
86	EHS		27 Monk Street Ottawa ON K1S 3Y7	WNW/255.0	3.05	260
87	ECA	Amica (Glebe) Inc.	890 Bank Street , 900 Bank Street Ottawa ON M5H 3R4	WNW/255.7	3.05	260
87	GEN	Succession Development Corporation	890 Bank Street Ottawa ON K1S 3W6	WNW/255.7	3.05	260

Map Key	DB	Company/Site Name	Address	Dir/Dist (m)	Elev Diff (m)	Page Number
88	WWIS		QUEEN ELIZABETH DR 4966+96654 Ottawa ON <i>Well ID:</i> 7133931	ENE/256.5	-5.76	261
89	INC		25 RUPERT STREET, OTTAWA ON	N/260.6	3.05	274
90	PINC	PIPELINE HIT 1 1/4"	11 MEGLUND AVE., OTTAWA, ON, K1S 3W6, CA ON	WNW/266.7	3.05	275
91	WWIS		925 BANK STREET Ottawa ON <i>Well ID:</i> 7252058	NE/267.1	-5.00	275
92	SPL		869 Bank St. between Holmwood Ave and Thornton Ave Ottawa ON	WNW/267.3	3.05	279
93	INC		181 HOLMWOOD AVENUE, OTTAWA ON	W/268.0	4.05	279
94	SPL		650 O'Connor Street Ottawa ON	NNE/274.8	0.75	280
95	SCT	Canton Print Ltd.	18 Rupert St Unit 1 Ottawa ON K1S 3S3	NNW/278.6	3.05	281
96	WWIS		ON <i>Well ID:</i> 7404573	NE/291.4	-5.22	281
97	WWIS		780 ECHO DR Ottawa ON <i>Well ID:</i> 7132185	S/292.0	-11.95	282
97	SCT	Federation Medical Women Cda	780 Echo Dr Ottawa ON K1S 5R7	S/292.0	-11.95	293
98	SPL	PRIVATE OWNER	RIDEAU CANAL AT FOOT OF COLONEL BY DRIVE/ECHO ST. MOTOR VEHICLE (OPERATING FLUID) OTTAWA CITY ON	SSW/295.4	-11.95	293
99	WWIS		ON	NNE/297.4	-1.22	294

Map Key	DB	Company/Site Name	Address	Dir/Dist (m)	Elev Diff (m)	Page Number
			Well ID: 7404575			
100	GEN	MOTOSPORT PLUS	860 BANK ST. OTTAWA ON K1S 3W3	WNW/297.5	3.05	295
100	GEN	MOTOSPORT PLUS (OUT OF BUSINESS)	860 BANK ST. OTTAWA ON K1S 3W3	WNW/297.5	3.05	295
100	GEN	MOTOSPORT PLUS (OUT OF BUSINESS) 25-415	860 BANK ST. OTTAWA ON K1S 3W3	WNW/297.5	3.05	296
101	INC		189 HOLMWOOD AVENUE, OTTAWA ON	W/297.9	4.05	296
102	EBR	9794131 Canada Ltd.	13 Monk Street Ottawa, ON K1S 3Y5 Canada ON	WNW/298.1	3.05	297
102	ECA	9794131 Canada Ltd.	13 Monk St Ottawa ON K1H 7A6	WNW/298.1	3.05	297

Executive Summary: Summary By Data Source

ANDR - Anderson's Waste Disposal Sites

A search of the ANDR database, dated 1860s-Present has found that there are 1 ANDR site(s) within approximately 0.30 kilometers of the project property.

<u>Site</u>	<u>Address</u>	<u>Distance (m)</u>	<u>Map Key</u>
Lansdowne Pk Dump	Ottawa ON K1S	155.9	<u>51</u>

BORE - Borehole

A search of the BORE database, dated 1875-Jul 2018 has found that there are 5 BORE site(s) within approximately 0.30 kilometers of the project property.

<u>Site</u>	<u>Address</u>	<u>Distance (m)</u>	<u>Map Key</u>
	ON	14.1	<u>6</u>
	ON	43.3	<u>9</u>
	ON	85.9	<u>18</u>
	ON	111.4	<u>30</u>
	ON	164.1	<u>55</u>

CA - Certificates of Approval

A search of the CA database, dated 1985-Oct 30, 2011* has found that there are 7 CA site(s) within approximately 0.30 kilometers of the project property.

<u>Site</u>	<u>Address</u>	<u>Distance (m)</u>	<u>Map Key</u>
6176666 Canada Ltee	1014 Bank Street Ottawa ON K1S 3W8	106.1	<u>27</u>
The Glebe Centre Incorporated	950 Bank Street Ottawa ON K1S 5G6	118.3	<u>37</u>
LEESWOOD DESIGN/BUILD INC.	950 BANK STREET OTTAWA CITY ON K1S 5G6	118.3	<u>37</u>
The Glebe Centre Incorporated	950 Bank Street Ottawa ON K1S 5G6	118.3	<u>37</u>
2095066 Ontario Inc.	920 Bank St Ottawa ON	139.2	<u>46</u>
R.M. OF OTTAWA-CARLETON - FIFTH AVENUE	ADELAIDE ST./HOLMWOOD AVENUE OTTAWA CITY ON	173.3	<u>57</u>
Edmonton Running Room Ltd.	901 Bank Street Ottawa ON	200.6	<u>72</u>

CPU - Certificates of Property Use

A search of the CPU database, dated 1994 - Jun 30, 2023 has found that there are 1 CPU site(s) within approximately 0.30 kilometers of the project property.

<u>Site</u>	<u>Address</u>	<u>Distance (m)</u>	<u>Map Key</u>
City of Ottawa	ON	5.5	<u>4</u>

EBR - Environmental Registry

A search of the EBR database, dated 1994 - Jun 30, 2023 has found that there are 1 EBR site(s) within approximately 0.30 kilometers of the project property.

<u>Site</u>	<u>Address</u>	<u>Distance (m)</u>	<u>Map Key</u>
9794131 Canada Ltd.	13 Monk Street Ottawa, ON K1S 3Y5 Canada ON	298.1	<u>102</u>

ECA - Environmental Compliance Approval

A search of the ECA database, dated Oct 2011- Jun 30, 2023 has found that there are 20 ECA site(s) within approximately 0.30 kilometers of the project property.

<u>Site</u>	<u>Address</u>	<u>Distance (m)</u>	<u>Map Key</u>
City of Ottawa	1015 Bank St Ottawa ON K1P 1J1	5.5	<u>4</u>
City of Ottawa	1015 Bank St Ottawa ON K1P 1J1	5.5	<u>4</u>
City of Ottawa	1015 Bank St Ottawa ON K1P 1J1	5.5	<u>4</u>
6176666 Canada Ltee	1014 Bank Street Ottawa ON K2S 1G2	106.1	<u>27</u>
The Glebe Centre Incorporated	950 Bank Street Ottawa ON K1S 5G6	118.3	<u>37</u>
The Glebe Centre Incorporated	950 Bank Street Ottawa ON K1S 5G6	118.3	<u>37</u>
City of Ottawa	Monk St Oakland Avenue, Wilton Crescent, and Woodlawn Avenue Ottawa ON K2G 6J8	133.3	<u>45</u>
2095066 Ontario Inc.	920 Bank St Ottawa ON K1S 5G6	139.2	<u>46</u>
City of Ottawa	Holmwood Avenue (Craig to Bronson Avenue), Fourth Avenue (Percy to Lyon Street) and Percy Street (Fourth to Fifth Avenue) Ottawa ON K2G 5J9	146.4	<u>47</u>

<u>Site</u>	<u>Address</u>	<u>Distance (m)</u>	<u>Map Key</u>
City of Ottawa	Ralph Street Ottawa ON K1P 1J1	146.4	<u>47</u>
City of Ottawa	Holmwood Avenue (Craig to Bronson Avenue), Fourth Avenue (Percy to Lyon Street) and Percy Street (Fourth to Fifth Avenue) Ottawa ON K2G 6J8	146.4	<u>47</u>
City of Ottawa	Ottawa ON	146.4	<u>47</u>
City of Ottawa	Chrysler Street from First Avenue to Fifth Avenue and Fourth Avenue from Bronson Avenue to Percy St Ottawa ON K2G 6J8	146.4	<u>47</u>
City of Ottawa	91 to 101 Holmwood Ave Ottawa ON K2G 6J8	169.2	<u>56</u>
Edmonton Running Room Ltd.	901 Bank St Ottawa ON K1S 3W5	200.6	<u>72</u>
City of Ottawa	Galt Street Ottawa ON K2G 6J8	227.2	<u>80</u>
City of Ottawa	Galt Street and Sunnyside Avenue Ottawa ON K2G 6J8	227.2	<u>80</u>
9516018 Canada Ltd.	27 Monk St Ottawa ON K1H 7A6	255.0	<u>86</u>
Amica (Glebe) Inc.	890 Bank Street , 900 Bank Street Ottawa ON M5H 3R4	255.7	<u>87</u>
9794131 Canada Ltd.	13 Monk St Ottawa ON K1H 7A6	298.1	<u>102</u>

<u>Site</u>	<u>Address</u>	<u>Distance (m)</u>	<u>Map Key</u>
-------------	----------------	---------------------	----------------

EHS - ERIS Historical Searches

A search of the EHS database, dated 1999-Jun 30, 2023 has found that there are 22 EHS site(s) within approximately 0.30 kilometers of the project property.

<u>Site</u>	<u>Address</u>	<u>Distance (m)</u>	<u>Map Key</u>
	945 Bank Street Ottawa ON	0.0	<u>1</u>
	945 Bank St Ottawa ON K1S 3W7	55.3	<u>2</u>
	945 Bank St Ottawa ON K1S 3W7	55.3	<u>2</u>
	945 Bank Street Ottawa ON	58.3	<u>3</u>
	1031 Bank Street Ottawa ON K1S 3W7	93.8	<u>20</u>
	1031 Bank Street Ottawa ON K1S 3W7	93.8	<u>20</u>
	1031 Bank Street Ottawa ON K1S 3W7	95.6	<u>23</u>
	950 Bank Street Ottawa ON K1S 5G6	118.3	<u>37</u>
	920 Bank Street Ottawa ON K1S 1M8	139.2	<u>46</u>

<u>Site</u>	<u>Address</u>	<u>Distance (m)</u>	<u>Map Key</u>
	920 Bank St Ottawa ON K1S1M8	139.2	<u>46</u>
	Queen Elizabeth Dr Ottawa ON	179.4	<u>60</u>
	912 Bank St Ottawa ON K1S3W6	181.1	<u>62</u>
	Glebe IRSW Ottawa ON K1S	193.2	<u>69</u>
	Glebe IRSW Ottawa ON K1S	193.2	<u>69</u>
	35 Monk Street Ottawa ON K1S 3Y7	196.6	<u>70</u>
	35 Monk Street Ottawa ON K1S 3Y7	196.6	<u>70</u>
	38 Monk Street Ottawa ON K1S 3Y8	204.2	<u>74</u>
	38 Monk Street Ottawa ON K1S 3Y8	204.2	<u>74</u>
	n/a Ottawa ON	238.4	<u>81</u>
	885 Bank St Ottawa ON K1S3W4	239.8	<u>82</u>
	27 Monk Street Ottawa ON K1S 3Y7	255.0	<u>86</u>

<u>Site</u>	<u>Address</u>	<u>Distance (m)</u>	<u>Map Key</u>
	27 Monk Street Ottawa ON K1S 3Y7	255.0	86

GEN - Ontario Regulation 347 Waste Generators Summary

A search of the GEN database, dated 1986-Oct 31, 2022 has found that there are 65 GEN site(s) within approximately 0.30 kilometers of the project property.

<u>Site</u>	<u>Address</u>	<u>Distance (m)</u>	<u>Map Key</u>
OTTAWA, CORP. OF THE CITY OF 29-658	1015 BANK STREET LANSDOWNE PARK OTTAWA ON K1S 3W7	5.5	4
OTTAWA, CORPORATION OF THE CITY OF	LANSDOWNE PARK 1015 BANK STREET OTTAWA ON K1S 3W7	5.5	4
OTTAWA-CARLETON, REGIONAL MUN.OF	LANSDOWNE PARK, 1015 BANK STREET C/O 495 RICHMOND RD. OTTAWA ON K1S 3W7	5.5	4
OTTAWA-CARLETON,REGIONAL MUNICIPALITY OF	LANSDOWNE PARK, 1015 BANK STREET OTTAWA ON K1S 3W7	5.5	4
OTTAWA-CARLETON,(OUT OF BUSINESS) 29-474	LANSDOWNE PARK, 1015 BANK STREET C/O 495 RICHMOND RD. OTTAWA ON K1S 3W7	5.5	4
OTTAWA-CARLTON, REGIONAL MUNICIPALITY OF	LANSDOWNE PARK 1015 BANK STREET OTTAWA ON K1S 3W7	5.5	4
OTTAWA, CITY OF	LANSDOWNE PARK 1015 BANK STREET OTTAWA-CARLETON ON K1S 3W7	5.5	4
CENTRAL CANADA EXHIBITION ASSOCIATION	1015 BANK STREET LANSDOWNE PARK OTTAWA ON K1S 3W7	5.5	4

Site	Address	Distance (m)	Map Key
Cirque Du Soleil	1015 Bank Street Ottawa ON K1S 3W7	5.5	4
OTTAWA, CITY OF	LANDSDOWNE PARK 1015 BANK STREET Ottawa ON K1S 3W7	5.5	4
OTTAWA, CITY OF	LANDSDOWNE PARK 1015 BANK STREET Ottawa ON K1S 3W7	5.5	4
OTTAWA, CITY OF	LANDSDOWNE PARK 1015 BANK STREET Ottawa ON K1S 3W7	5.5	4
OTTAWA, CITY OF	LANDSDOWNE PARK 1015 BANK STREET Ottawa ON K1S 3W7	5.5	4
OTTAWA, CITY OF	LANDSDOWNE PARK 1015 BANK STREET Ottawa ON	5.5	4
Lafarge Canada Inc.	1015 Bank Street Ottawa ON K1S 3W7	5.5	4
OTTAWA, CITY OF	LANDSDOWNE PARK 1015 BANK STREET Ottawa ON K1S 3W7	5.5	4
OTTAWA, CITY OF	LANDSDOWNE PARK 1015 BANK STREET Ottawa ON K1S 3W7	5.5	4
Lansdowne Stadium LP	1015 Bank Street Ottawa ON K1S 3W7	5.5	4
Structure Corp	1015 Bank St Ottawa ON K1B 5L6	5.5	4
Lafarge Canada Inc.	1015 Bank Street Ottawa ON K1S 3W7	5.5	4

<u>Site</u>	<u>Address</u>	<u>Distance (m)</u>	<u>Map Key</u>
Lafarge Canada Inc.	1015 Bank Street Ottawa ON K1S 3W7	5.5	<u>4</u>
OTTAWA, CITY OF	LANDSDOWNE PARK 1015 BANK STREET Ottawa ON K1S 3W7	5.5	<u>4</u>
Ottawa Sport and Entertainment Group	1015 Bank Street Ottawa ON K1S 3D7	5.5	<u>4</u>
Lafarge Canada Inc.	1015 Bank Street Ottawa ON K1S 3W7	5.5	<u>4</u>
City of Ottawa	1015 Bank Street Ottawa ON K1S 3W7	5.5	<u>4</u>
Lansdowne Stadium LP	1015 Bank Street Ottawa ON K1S 3W7	5.5	<u>4</u>
Lansdowne Stadium LP	1015 Bank Street Ottawa ON K1S 3W7	5.5	<u>4</u>
City of Ottawa	1015 Bank Street Ottawa ON K1S 3W7	5.5	<u>4</u>
Lansdowne Stadium LP	1015 Bank Street Ottawa ON K1S 3W7	5.5	<u>4</u>
City of Ottawa	1015 Bank Street Ottawa ON K1S 3W7	5.5	<u>4</u>
Lansdowne Stadium LP	1015 Bank Street Ottawa ON K1S 3W7	5.5	<u>4</u>

<u>Site</u>	<u>Address</u>	<u>Distance (m)</u>	<u>Map Key</u>
City of Ottawa	1015 Bank Street Ottawa ON K1S 3W7	5.5	<u>4</u>
PETM Canada Corporation	983 Bank Street Ottawa ON K1S3W7	55.8	<u>10</u>
PETM Canada Corporation	983 Bank Street Ottawa ON K1S3W7	55.8	<u>10</u>
PETM Canada Corporation	983 Bank Street Ottawa ON K1S3W7	55.8	<u>10</u>
Stantec	1000 Exhibition Way Ottawa ON K1S 5J3	69.6	<u>12</u>
Whole Foods Market	951 Bank St. Ottawa ON K1S3W7	76.2	<u>16</u>
Whole Foods Market	951 Bank St. Ottawa ON K1S3W7	76.2	<u>16</u>
Sporting Life Inc.	125 Marche Way Ottawa ON K1S 5J3	109.7	<u>29</u>
Sporting Life Inc.	125 Marche Way Ottawa ON K1S 5J3	109.7	<u>29</u>
Sporting Life Inc.	125 Marche Way Ottawa ON K1S 5J3	109.7	<u>29</u>
Sporting Life Inc.	125 Marche Way Ottawa ON K1S 5J3	109.7	<u>29</u>
Sporting Life Inc.	125 Marche Way Ottawa ON K1S 5J3	109.7	<u>29</u>

<u>Site</u>	<u>Address</u>	<u>Distance (m)</u>	<u>Map Key</u>
Sporting Life Inc.	125 Marche Way Ottawa ON K1S 5J3	109.7	<u>29</u>
The Glebe Centre	77 Monk Street Ottawa ON	114.7	<u>35</u>
The Glebe Centre	77 Monk Street Ottawa ON K1S 5A7	114.7	<u>35</u>
GLEBE CENTRE INCORPORATED, THE 17-730	950 BANK STREET OTTAWA ON K1S 5G6	118.3	<u>37</u>
GLEBE CENTRE INCORPORATED, THE	950 BANK STREET OTTAWA ON K1S 5G6	118.3	<u>37</u>
Diamond Capital Corporation	920 Bank Street Ottawa ON K1S 1M8	139.2	<u>46</u>
Anne-Gunvor Arnold	19 Oakland Ave Ottawa ON K1S 2T1	214.6	<u>78</u>
MCCRANK CYCLES	889 BANK STREET COURT YARD OTTAWA ON K1V 2Y6	240.1	<u>83</u>
MCCRANK CYCLES 26-882	889 BANK STREET COURT YARD OTTAWA ON K1V 2Y6	240.1	<u>83</u>
E. GEORGE BROWN EXCAVATING	875 BANK STREET OTTAWA C/O 38 CLEOPATRA DRIVE NEPEAN ON K2G 0B3	250.2	<u>84</u>
E. GEORGE BROWN EXCAVATING 14-469	875 BANK STREET OTTAWA C/O 38 CLEOPATRA DRIVE NEPEAN ON K1S 3W4	250.2	<u>84</u>

Site	Address	Distance (m)	Map Key
RICHARD BRANCKER RESEARCH LTD.	27 MONK STREET OTTAWA ON K1S 3Y7	255.0	<u>86</u>
RICHARD BRANCKER RESEARCH LTD.	25-27 MONK STREET OTTAWA ON K1S 3Y7	255.0	<u>86</u>
RICHARD BRANCKER RESEARCH LTD. 33-466	25-27 MONK STREET OTTAWA ON K1S 3Y7	255.0	<u>86</u>
RICHARD BRANCKER RESEARCH LIMITED	25-27 MONK STREET OTTAWA ON K1S 3Y7	255.0	<u>86</u>
Richard Brancker Research	27 Monk Street Ottawa ON K1S 3Y7	255.0	<u>86</u>
Richard Brancker Research	27 Monk Street Ottawa ON K1S 3Y7	255.0	<u>86</u>
Ottawa Instrumentation Ltd.,	27 Monk Street Ottawa ON	255.0	<u>86</u>
Succession Development Corporation	890 Bank Street Ottawa ON K1S 3W6	255.7	<u>87</u>
MOTOSPORT PLUS (OUT OF BUSINESS) 25-415	860 BANK ST. OTTAWA ON K1S 3W3	297.5	<u>100</u>
MOTOSPORT PLUS	860 BANK ST. OTTAWA ON K1S 3W3	297.5	<u>100</u>
MOTOSPORT PLUS (OUT OF BUSINESS)	860 BANK ST. OTTAWA ON K1S 3W3	297.5	<u>100</u>

HINC - TSSA Historic Incidents

A search of the HINC database, dated 2006-June 2009* has found that there are 1 HINC site(s) within approximately 0.30 kilometers of the project property.

<u>Site</u>	<u>Address</u>	<u>Distance (m)</u>	<u>Map Key</u>
	1015 BANK STREET OTTAWA ON K1S 3W7	5.5	<u>4</u>

INC - Fuel Oil Spills and Leaks

A search of the INC database, dated Feb 28, 2022 has found that there are 5 INC site(s) within approximately 0.30 kilometers of the project property.

<u>Site</u>	<u>Address</u>	<u>Distance (m)</u>	<u>Map Key</u>
	1015 BANK ST, OTTAWA ON	5.5	<u>4</u>
	164 HOMEWOOD AVENUE, OTTAWA ON	185.8	<u>65</u>
	25 RUPERT STREET, OTTAWA ON	260.6	<u>89</u>
	181 HOLMWOOD AVENUE, OTTAWA ON	268.0	<u>93</u>
	189 HOLMWOOD AVENUE, OTTAWA ON	297.9	<u>101</u>

PINC - Pipeline Incidents

A search of the PINC database, dated Feb 28, 2021 has found that there are 5 PINC site(s) within approximately 0.30 kilometers of the project property.

<u>Site</u>	<u>Address</u>	<u>Distance (m)</u>	<u>Map Key</u>
	1000 Bank Street, Ottawa ON	95.2	<u>22</u>

<u>Site</u>	<u>Address</u>	<u>Distance (m)</u>	<u>Map Key</u>
PIPELINE HIT - 1"	912 BANK ST.,OTTAWA,ON,K1S 3W6,CA ON	181.1	<u>62</u>
PIPELINE HIT 1/2"	14 WILTON CRES.,OTTAWA,ON,K1S 2T5, CA ON	184.6	<u>64</u>
ENBRIDGE GAS INC	33 MONK ST.,OTTAWA,ON,K1S 3Y7,CA ON	212.3	<u>76</u>
PIPELINE HIT 1 1/4"	11 MEGLUND AVE.,OTTAWA,ON,K1S 3W6, CA ON	266.7	<u>90</u>

PTTW - Permit to Take Water

A search of the PTTW database, dated 1994 - Jun 30, 2023 has found that there are 1 PTTW site(s) within approximately 0.30 kilometers of the project property.

<u>Site</u>	<u>Address</u>	<u>Distance (m)</u>	<u>Map Key</u>
The Glebe Centre Incorporated	950 Bank Street, Ottawa CITY OF OTTAWA ON	118.3	<u>37</u>

RSC - Record of Site Condition

A search of the RSC database, dated 1997-Sept 2001, Oct 2004-May 2023 has found that there are 3 RSC site(s) within approximately 0.30 kilometers of the project property.

<u>Site</u>	<u>Address</u>	<u>Distance (m)</u>	<u>Map Key</u>
City of Ottawa	945 BANK STREET, OTTAWA, ONTARIO K1S 3W7 Ottawa ON	0.0	<u>1</u>
CITY OF OTTAWA	945 BANK STREET, OTTAWA, ON K1S 3W7 Ottawa ON	0.0	<u>1</u>
6176666 Canada Ltee. (Eco Cite)	1014 BANK ST, OTTAWA, ON, K1S 3W8 Ottawa ON K1S 3W8	106.1	<u>27</u>

SCT - Scott's Manufacturing Directory

A search of the SCT database, dated 1992-Mar 2011* has found that there are 6 SCT site(s) within approximately 0.30 kilometers of the project property.

<u>Site</u>	<u>Address</u>	<u>Distance (m)</u>	<u>Map Key</u>
Kettleman's Bagel Co.	912 Bank St Ottawa ON K1S 3W6	181.1	<u>62</u>
Kettlemans Bagel Co.	912 Bank St Ottawa ON K1S 3W6	181.1	<u>62</u>
RBR Ltd.	27 Monk St Ottawa ON K1S 3Y7	255.0	<u>86</u>
Richard Brancker Research Ltd	27 Monk St Ottawa ON K1S 3Y7	255.0	<u>86</u>
Canton Print Ltd.	18 Rupert St Unit 1 Ottawa ON K1S 3S3	278.6	<u>95</u>
Federation Medical Women Cda	780 Echo Dr Ottawa ON K1S 5R7	292.0	<u>97</u>

SPL - Ontario Spills

A search of the SPL database, dated 1988-Oct 2021 has found that there are 14 SPL site(s) within approximately 0.30 kilometers of the project property.

<u>Site</u>	<u>Address</u>	<u>Distance (m)</u>	<u>Map Key</u>
City of Ottawa	1015 Bank St. Lansdowne Park Ottawa ON	5.5	<u>4</u>
	1015 Bank St Ottawa ON K1S 3W7	5.5	<u>4</u>
City of Ottawa	955 Bank St Ottawa ON	43.1	<u>8</u>

<u>Site</u>	<u>Address</u>	<u>Distance (m)</u>	<u>Map Key</u>
	1018 Bank St Ottawa ON	102.9	<u>26</u>
	1018 Bank Street Ottawa ON	102.9	<u>26</u>
GLEBE CENTRE INC.	954 BANK ST. OTTAWA NURSING HOME AT 954 BANK ST. OTTAWA CITY ON	114.2	<u>34</u>
ONTARIO HYDRO	9 WILTON AVE TRANSFORMER OTTAWA CITY ON K1S 2T3	120.1	<u>38</u>
	164 Homewood Ave Ottawa ON	185.8	<u>65</u>
	51 - 62 Clarey Ave. Ottawa ON	189.9	<u>66</u>
S. 21(1)(f)	11 Woodlawn Dr<UNOFFICIAL> Ottawa ON K1S 2S8	191.3	<u>67</u>
Enbridge Gas Inc.	18 Woodlawn Ave Ottawa ON	204.6	<u>75</u>
	869 Bank St. between Holmwood Ave and Thornton Ave Ottawa ON	267.3	<u>92</u>
	650 O'Connor Street Ottawa ON	274.8	<u>94</u>
PRIVATE OWNER	RIDEAU CANAL AT FOOT OF COLONEL BY DRIVE/ECHO ST. MOTOR VEHICLE (OPERATING FLUID) OTTAWA CITY ON	295.4	<u>98</u>

WDSH - Waste Disposal Sites - MOE 1991 Historical Approval Inventory

A search of the WDSH database, dated Up to Oct 1990* has found that there are 1 WDSH site(s) within approximately 0.30 kilometers of the project property.

<u>Site</u>	<u>Address</u>	<u>Distance (m)</u>	<u>Map Key</u>
	Lansdowne Park OTTAWA ON	157.8	<u>52</u>

WWIS - Water Well Information System

A search of the WWIS database, dated Mar 31 2023 has found that there are 44 WWIS site(s) within approximately 0.30 kilometers of the project property.

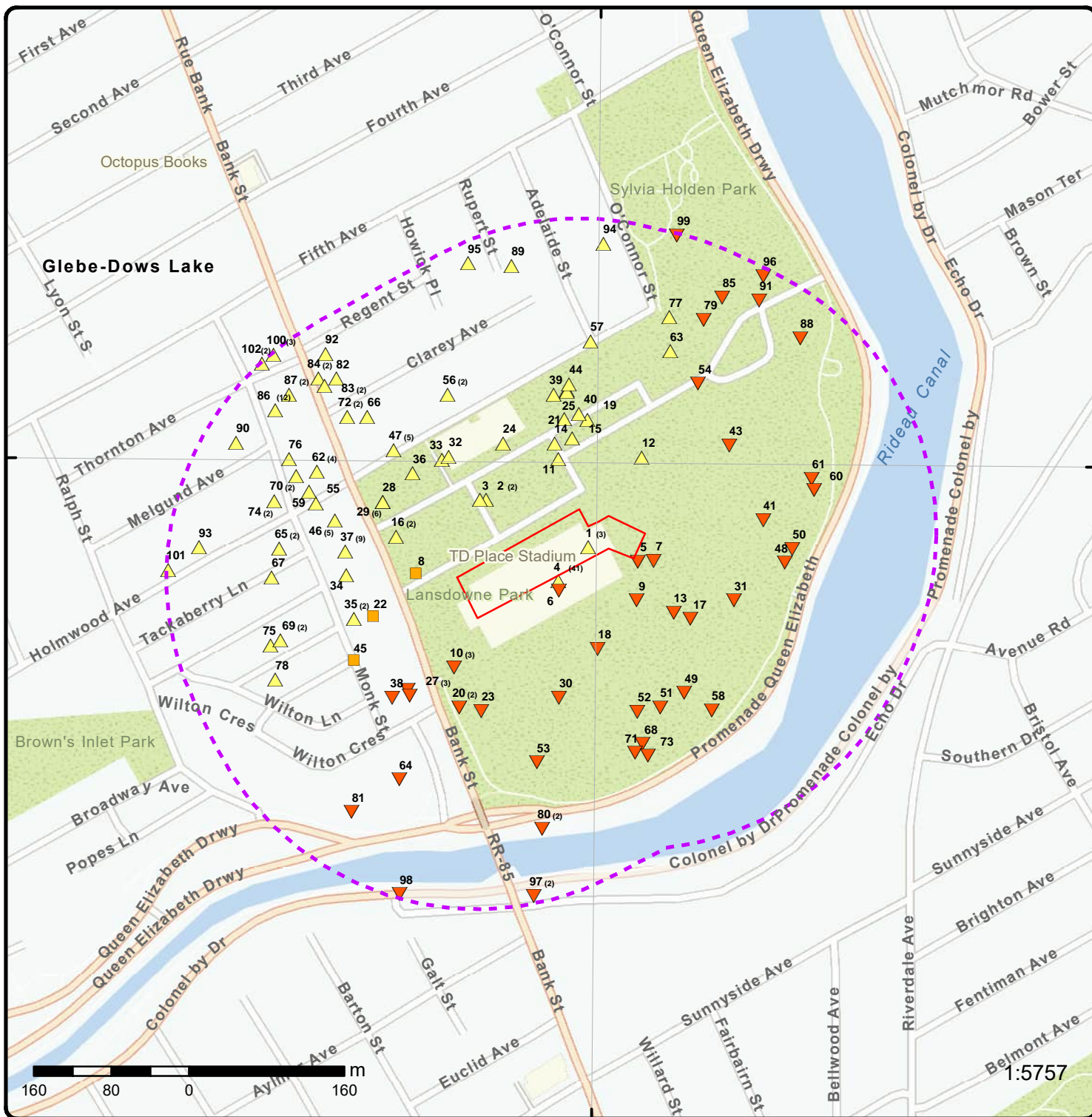
<u>Site</u>	<u>Address</u>	<u>Distance (m)</u>	<u>Map Key</u>
	1015 BANK STREET OTTAWA ON <i>Well ID: 7151738</i>	5.5	<u>4</u>
	1015 BANK ST OTTAWA ON <i>Well ID: 7185033</i>	5.6	<u>5</u>
	925 BANK STREET Ottawa ON <i>Well ID: 7252055</i>	19.6	<u>7</u>
	1015 BANK ST OTTAWA ON <i>Well ID: 7185021</i>	56.4	<u>11</u>
	ON <i>Well ID: 7409154</i>	69.9	<u>13</u>
	1015 BANK ST OTTAWA ON <i>Well ID: 7185027</i>	72.7	<u>14</u>
	1015 BANK ST OTTAWA ON <i>Well ID: 7185032</i>	73.5	<u>15</u>
	1015 BANK ST OTTAWA ON	85.4	<u>17</u>

<u>Site</u>	<u>Address</u>	<u>Distance (m)</u>	<u>Map Key</u>
	<i>Well ID:</i> 7185034		
	1015 BANK STREET Ottawa ON	92.4	<u>19</u>
	<i>Well ID:</i> 7174580		
	1015 BANK STREET Ottawa ON	94.4	<u>21</u>
	<i>Well ID:</i> 7174581		
	1015 BANK ST OTTAWA ON	97.7	<u>24</u>
	<i>Well ID:</i> 7185028		
	1015 BANK STREET Ottawa ON	98.1	<u>25</u>
	<i>Well ID:</i> 7184911		
	1015 BANK ST OTTAWA ON	109.7	<u>28</u>
	<i>Well ID:</i> 7185020		
	925 BANK STREET Ottawa ON	112.1	<u>31</u>
	<i>Well ID:</i> 7252053		
	1015 BANK ST OTTAWA ON	112.8	<u>32</u>
	<i>Well ID:</i> 7185029		
	1015 BANK ST OTTAWA ON	113.6	<u>33</u>
	<i>Well ID:</i> 7185030		
	1015 BANK STREET Ottawa ON	115.9	<u>36</u>
	<i>Well ID:</i> 7184920		
	1015 BANK ST OTTAWA ON	121.0	<u>39</u>
	<i>Well ID:</i> 7185031		
	1015 BANK ST OTTAWA ON	121.7	<u>40</u>
	<i>Well ID:</i> 7185022		

<u>Site</u>	<u>Address</u>	<u>Distance (m)</u>	<u>Map Key</u>
	925 BANK ST OTTAWA ON <i>Well ID: 7266433</i>	122.3	<u>41</u>
	1015 BANK ST OTTAWA ON <i>Well ID: 7185023</i>	123.7	<u>42</u>
	ON <i>Well ID: 7252057</i>	125.5	<u>43</u>
	1015 BANK ST OTTAWA ON <i>Well ID: 7185024</i>	129.5	<u>44</u>
	925 BANK STREET Ottawa ON <i>Well ID: 7252054</i>	146.7	<u>48</u>
	1015 BANK STREET Ottawa ON <i>Well ID: 7184923</i>	147.9	<u>49</u>
	1015 BANK ST OTTAWA ON <i>Well ID: 7168092</i>	152.4	<u>50</u>
	1015 BANK ST OTTAWA ON <i>Well ID: 7185025</i>	161.0	<u>53</u>
	925 BANK STREET Ottawa ON <i>Well ID: 7252059</i>	162.4	<u>54</u>
	99 HOLMWOOD AVENUE 101 Ottawa ON <i>Well ID: 7205916</i>	169.2	<u>56</u>
	925 BANK ST Ottawa ON <i>Well ID: 7252083</i>	175.8	<u>58</u>
	925 BANK STREET Ottawa ON	176.5	<u>59</u>

<u>Site</u>	<u>Address</u>	<u>Distance (m)</u>	<u>Map Key</u>
	<i>Well ID:</i> 7252056		
	925 BANK STREET Ottawa ON	180.4	<u>61</u>
	<i>Well ID:</i> 7252061		
	1015 BANK ST OTTAWA ON	181.4	<u>63</u>
	<i>Well ID:</i> 7185026		
	925 BANK STREET Ottawa ON	191.5	<u>68</u>
	<i>Well ID:</i> 7252052		
	1015 BANK STREET Ottawa ON	198.5	<u>71</u>
	<i>Well ID:</i> 7184924		
	LANDSDOWNE PARK Ottawa ON	203.8	<u>73</u>
	<i>Well ID:</i> 7117066		
	ON	214.2	<u>77</u>
	<i>Well ID:</i> 7404577		
	925 BANK STREET Ottawa ON	224.6	<u>79</u>
	<i>Well ID:</i> 7252060		
	ON	253.5	<u>85</u>
	<i>Well ID:</i> 7404574		
	QUEEN ELIZABETH DR 4966+96654 Ottawa ON	256.5	<u>88</u>
	<i>Well ID:</i> 7133931		
	925 BANK STREET Ottawa ON	267.1	<u>91</u>
	<i>Well ID:</i> 7252058		
	ON	291.4	<u>96</u>
	<i>Well ID:</i> 7404573		

<u>Site</u>	<u>Address</u>	<u>Distance (m)</u>	<u>Map Key</u>
	780 ECHO DR Ottawa ON <i>Well ID:</i> 7132185	292.0	<u>97</u>
	ON <i>Well ID:</i> 7404575	297.4	<u>99</u>

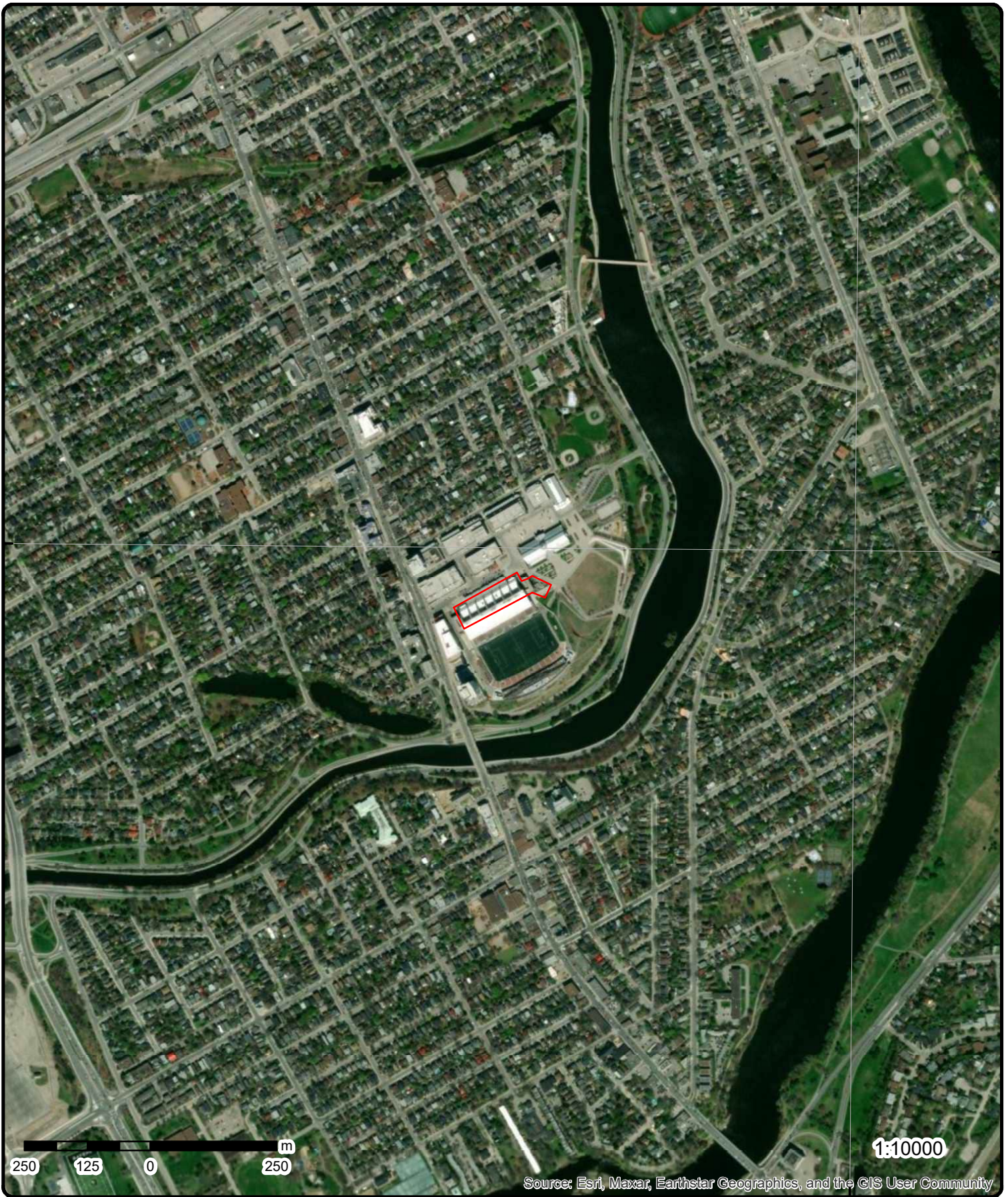


Map: 0.3 Kilometer Radius

Order Number: 23080200906
Address: 945 Bank St, Ottawa, ON



Project Property	Freeways; Highways	Beach	Shopping & Sports Area
Buffer Outline	Traffic Circle; Ramp	Airport	University/College
Eris Sites with Higher Elevation	Major Arterial; Minor Arterial	Industrial Area	Cemetery; Golf Course
Eris Sites with Same Elevation	Local Road	Military Base	Park (National)
Eris Sites with Lower Elevation	Service Road; Traffic Circle; Ramp	Aircraft Roads	Park (City/County)
Eris Sites with Unknown Elevation	Rail	Native Reservation	
		Hospital	



Aerial Year: 2022

Order Number: 23080200906

Address: 945 Bank St, Ottawa, ON



Source: ESRI World Imagery

© ERIS Information Limited Partnership



Sources: Esri, HERE, Garmin, Intermap, increment P Corp., GEBCO, USGS, FAO, NPS, NRCAN, GeoBase, IGN, Kadaster NL, Ordnance Survey, Esri Japan, METI, Esri China (Hong Kong), (c) OpenStreetMap contributors, and the GIS User Community

Topographic Map

Order Number: 23080200906

Address: 945 Bank St, ON



Source: ESRI World Topographic Map

© ERIS Information Limited Partnership

Detail Report

Map Key	Number of Records	Direction/ Distance (m)	Elev/Diff (m)	Site	DB
<u>1</u>	1 of 3	ENE/0.0	67.9 / 1.05	945 Bank Street Ottawa ON	EHS
Order No: 20100106025 Status: C Report Type: Custom Report Report Date: 2/1/2010 Date Received: 1/6/2010 Previous Site Name: Lot/Building Size: Additional Info Ordered: Fire Insur. Maps and/or Site Plans;		Nearest Intersection: Municipality: Client Prov/State: ON Search Radius (km): 0.5 X: -75.683158 Y: 45.399683			

<u>1</u>	2 of 3	ENE/0.0	67.9 / 1.05	City of Ottawa 945 BANK STREET, OTTAWA, ONTARIO K1S 3W7 Ottawa ON	RSC
RSC ID: 205852 RA No: RSC Type: Phase 1 and 2 RSC Curr Property Use: Community Ministry District: Ottawa District Office Filing Date: 2012/11/21 Date Ack: Date Returned: Restoration Type: Soil Type: Criteria: CPU Issued Sect 1686: Asmt Roll No: 061405260131550 Prop ID No (PIN): 04139-0263 Property Municipal Address: 945 BANK STREET, OTTAWA, ONTARIO K1S 3W7 Mailing Address: Latitude & Latitude: UTM Coordinates: Consultant: Legal Desc: Measurement Method: Applicable Standards: RSC PDF: https://www.lrcsde.lrc.gov.on.ca/BFISWebPublic/pub/viewDocument.action?attachmentId=13477&fileName=BROWNFIELDS-E.pdf		Cert Date: Cert Prop Use No: Intended Prop Use: Residential Qual Person Name: Kevin Hicks Stratified (Y/N): Audit (Y/N): Entire Leg Prop. (Y/N): Accuracy Estimate: Telephone: Fax: Email:			

Document(s) Detail

Document Heading:	Supporting Documents
Document Name:	Plan of Survey RSC Property.pdf
Document Type:	A Current plan of Survey
Document Link:	https://www.lrcsde.lrc.gov.on.ca/BFISWebPublic/pub/viewDocument.action?attachmentId=13483&fileName=Plan+of+Survey+RSC+Property.pdf
Document Heading:	Supporting Documents
Document Name:	Lawyer Letter to MOE.pdf

Map Key	Number of Records	Direction/ Distance (m)	Elev/Diff (m)	Site	DB
Document Type: Document Link:		Lawyer's letter consisting of a legal description of the property https://www.lrcsde.lrc.gov.on.ca/BFISWebPublic/pub/viewDocument.action?attachmentId=13484&fileName=Lawyer+Letter+to+MOE.pdf			
Document Heading: Document Name: Document Type: Document Link:		Supporting Documents TABLE OF AREAS OF POTENTIAL ENVIRONMENTAL CONCERN.pdf Area(s) of Potential Environmental Concern https://www.lrcsde.lrc.gov.on.ca/BFISWebPublic/pub/viewDocument.action?attachmentId=13480&fileName=TABLE+OF+AREAS+OF+POTENTIAL+ENVIRONMENTAL+CONCERN.pdf			
Document Heading: Document Name: Document Type: Document Link:		Supporting Documents TABLE OF CURRENT AND PAST USES OF THE PHASE ONE PROPERTY.pdf Table of Current and Past Property Use https://www.lrcsde.lrc.gov.on.ca/BFISWebPublic/pub/viewDocument.action?attachmentId=13482&fileName=TABLE+OF+CURRENT+AND+PAST+USES+OF+THE+PHASE+ONE+PROPERTY.pdf			
Document Heading: Document Name: Document Type: Document Link:		Supporting Documents Conceptual Site Model.pdf Phase 2 Conceptual Site Model https://www.lrcsde.lrc.gov.on.ca/BFISWebPublic/pub/viewDocument.action?attachmentId=13479&fileName=Conceptual+Site+Model.pdf			
Document Heading: Document Name: Document Type: Document Link:		Supporting Documents Receipt of Notice - 945 Bank Street.PDF A copy of the acknowledgement for using the transition provision under section 21.1 https://www.lrcsde.lrc.gov.on.ca/BFISWebPublic/pub/viewDocument.action?attachmentId=13474&fileName=Receipt+of+Notice+-+945+Bank+Street.PDF			
Document Heading: Document Name: Document Type: Document Link:		Supporting Documents Lansdowne Notice of Transition.pdf A copy of the notice for using the transition provision under section 21.1 https://www.lrcsde.lrc.gov.on.ca/BFISWebPublic/pub/viewDocument.action?attachmentId=13481&fileName=Lansdowne+Notice+of+Transition.pdf			
Document Heading: Document Name: Document Type: Document Link:		Supporting Documents Deeds.pdf Copy of any deed(s), transfer(s) or other document(s) https://www.lrcsde.lrc.gov.on.ca/BFISWebPublic/pub/viewDocument.action?attachmentId=13475&fileName=Deeds.pdf			

<u>1</u>	3 of 3	ENE/0.0	67.9 / 1.05	CITY OF OTTAWA 945 BANK STREET, OTTAWA, ON K1S 3W7 Ottawa ON	RSC
RSC ID:	213166			Cert Date:	
RA No:	3678-8JPR93			Cert Prop Use No:	
RSC Type:	Phase 1 and 2 RSC with RA			Intended Prop Use:	Parkland
Curr Property Use:	Community			Qual Person Name:	KEVIN HICKS
Ministry District:	Ottawa District Office			Stratified (Y/N):	
Filing Date:	2014/05/12			Audit (Y/N):	
Date Ack:				Entire Leg Prop. (Y/N):	
Date Returned:				Accuracy Estimate:	
Restoration Type:				Telephone:	
Soil Type:				Fax:	
Criteria:				Email:	
CPU Issued Sect 1686:					
Asmt Roll No:	061405260131550				
Prop ID No (PIN):	04139-0264 (LT)				
Property Municipal Address:	945 BANK STREET, OTTAWA, ON K1S 3W7				
Mailing Address:					
Latitude & Longitude:					
UTM Coordinates:					
Consultant:					

Map Key	Number of Records	Direction/ Distance (m)	Elev/Diff (m)	Site	DB
Legal Desc:					
Measurement Method:					
Applicable Standards:					
RSC PDF: https://www.lrcsde.lrc.gov.on.ca/BFISWebPublic/pub/viewDocument.action?attachmentId=34464&fileName=BROWNFIELDS-E.pdf					
Document(s) Detail					
Document Heading: Supporting Documents					
Document Name: Deed.pdf					
Document Type: Copy of any deed(s), transfer(s) or other document(s)					
Document Link: https://www.lrcsde.lrc.gov.on.ca/BFISWebPublic/pub/viewDocument.action?attachmentId=34466&fileName=Deed.pdf					
Document Heading: Supporting Documents					
Document Name: CURRENT_AND_PAST_USES_OF_PHASE_ONE_PROPERTY.pdf					
Document Type: Table of Current and Past Property Use					
Document Link: https://www.lrcsde.lrc.gov.on.ca/BFISWebPublic/pub/viewDocument.action?attachmentId=34458&fileName=CURRENT_AND_PAST_USES_OF_PHASE_ONE_PROPERTY.pdf					
Document Heading: Supporting Documents					
Document Name: PSS_RA1200-11-Nov28-13.xls					
Document Type: Property Specific Standards					
Document Link: https://www.lrcsde.lrc.gov.on.ca/BFISWebPublic/pub/viewDocument.action?attachmentId=34457&fileName=PSS_RA1200-11-Nov28-13.xls					
Document Heading: Supporting Documents					
Document Name: AREAS_OF_POTENTIAL_ENVIRONMENTAL_CONCERN.pdf					
Document Type: Area(s) of Potential Environmental Concern					
Document Link: https://www.lrcsde.lrc.gov.on.ca/BFISWebPublic/pub/viewDocument.action?attachmentId=34461&fileName=AREAS_OF_POTENTIAL_ENVIRONMENTAL_CONCERN.pdf					
Document Heading: Supporting Documents					
Document Name: Plan_of_Survey.pdf					
Document Type: A Current plan of Survey					
Document Link: https://www.lrcsde.lrc.gov.on.ca/BFISWebPublic/pub/viewDocument.action?attachmentId=34460&fileName=Plan_of_Survey.pdf					
Document Heading: Supporting Documents					
Document Name: LawyersLetter.pdf					
Document Type: Lawyer's letter consisting of a legal description of the property					
Document Link: https://www.lrcsde.lrc.gov.on.ca/BFISWebPublic/pub/viewDocument.action?attachmentId=34862&fileName=LawyersLetter.pdf					
Document Heading: Supporting Documents					
Document Name: Conceptual_Site_Model_Lansdowne_Zone_C.pdf					
Document Type: Phase 2 Conceptual Site Model					
Document Link: https://www.lrcsde.lrc.gov.on.ca/BFISWebPublic/pub/viewDocument.action?attachmentId=34465&fileName=Conceptual_Site_Model_Lansdowne_Zone_C.pdf					
Document Heading: Orders and Notices					
Document Name: 945 Bank Street Zone C of 945 1015 Bank St Ottawa CPU 0371 8TYQMY.pdf					
Document Type: CPU					
Document Link: https://www.lrcsde.lrc.gov.on.ca/BFISWebPublic/pub/viewDocument.action?attachmentId=40520&fileName=945+Bank+Street+Zone+C+of+945+1015+Bank+St+Ottawa+CPU+0371+8TYQMY.pdf					

[2](#)

1 of 2

NW/55.3

68.2 / 1.36

945 Bank St
Ottawa ON K1S 3W7

EHS

Order No: 22080400536
Status: C
Report Type: Custom Report
Report Date: 09-AUG-22
Date Received: 04-AUG-22

Nearest Intersection:
Municipality:
Client Prov/State: ON
Search Radius (km): .25
X: -75.68477945

Map Key	Number of Records	Direction/ Distance (m)	Elev/Diff (m)	Site	DB
Previous Site Name:				Y:	45.39964598
Lot/Building Size:					
Additional Info Ordered:					
<u>2</u>	2 of 2	NW/55.3	68.2 / 1.36	945 Bank St Ottawa ON K1S 3W7	EHS
Order No:	22080400536	Nearest Intersection:			
Status:	C	Municipality:			
Report Type:	Custom Report	Client Prov/State:		ON	
Report Date:	09-AUG-22	Search Radius (km):		.25	
Date Received:	04-AUG-22	X:		-75.68477945	
Previous Site Name:		Y:		45.39964598	
Lot/Building Size:					
Additional Info Ordered:					
<u>3</u>	1 of 1	WNW/58.3	68.2 / 1.36	945 Bank Street Ottawa ON	EHS
Order No:	20150902004	Nearest Intersection:			
Status:	C	Municipality:			
Report Type:	RSC Report (Urban)	Client Prov/State:		ON	
Report Date:	09-SEP-15	Search Radius (km):		.3	
Date Received:	02-SEP-15	X:		-75.684859	
Previous Site Name:		Y:		45.399645	
Lot/Building Size:					
Additional Info Ordered:					
<u>4</u>	1 of 41	SE/5.5	67.7 / 0.87	OTTAWA, CORP. OF THE CITY OF 29-658 1015 BANK STREET LANSDOWNE PARK OTTAWA ON K1S 3W7	GEN
Generator No:	ON0136219				
SIC Code:	8364				
SIC Description:	REC./CULTURE ADMIN.				
Approval Years:	92,93,94,95,96,97,98				
PO Box No:					
Country:					
Status:					
Co Admin:					
Choice of Contact:					
Phone No Admin:					
Contaminated Facility:					
MHSW Facility:					
Detail(s)					
Waste Class:	211				
Waste Class Name:	AROMATIC SOLVENTS				
Waste Class:	213				
Waste Class Name:	PETROLEUM DISTILLATES				
<u>4</u>	2 of 41	SE/5.5	67.7 / 0.87	OTTAWA, CORPORATION OF THE CITY OF LANSDOWNE PARK 1015 BANK STREET OTTAWA ON K1S 3W7	GEN
Generator No:	ON0136219				
SIC Code:	8364				

Map Key	Number of Records	Direction/ Distance (m)	Elev/Diff (m)	Site	DB
SIC Description: Approval Years: PO Box No: Country: Status: Co Admin: Choice of Contact: Phone No Admin: Contaminated Facility: MHSW Facility:		REC./CULTURE ADMIN. 99,00,01			
<u>Detail(s)</u>					
Waste Class:		211			
Waste Class Name:		AROMATIC SOLVENTS			
Waste Class:		213			
Waste Class Name:		PETROLEUM DISTILLATES			
<u>4</u>	3 of 41	SE/5.5	67.7 / 0.87	OTTAWA-CARLETON, REGIONAL MUN.OF LANDSDOWNE PARK, 1015 BANK STREET C/O 495 RICHMOND RD. OTTAWA ON K1S 3W7	GEN
Generator No: SIC Code: SIC Description: Approval Years: PO Box No: Country: Status: Co Admin: Choice of Contact: Phone No Admin: Contaminated Facility: MHSW Facility:		ON0303116 4599 OTHER TRANS. SERV. 89,90			
<u>Detail(s)</u>					
Waste Class:		145			
Waste Class Name:		PAINT/PIGMENT/COATING RESIDUES			
Waste Class:		148			
Waste Class Name:		INORGANIC LABORATORY CHEMICALS			
Waste Class:		213			
Waste Class Name:		PETROLEUM DISTILLATES			
Waste Class:		221			
Waste Class Name:		LIGHT FUELS			
Waste Class:		252			
Waste Class Name:		WASTE OILS & LUBRICANTS			
Waste Class:		263			
Waste Class Name:		ORGANIC LABORATORY CHEMICALS			
Waste Class:		331			
Waste Class Name:		WASTE COMPRESSED GASES			
<u>4</u>	4 of 41	SE/5.5	67.7 / 0.87	OTTAWA-CARLETON, REGIONAL MUNICIPALITY OF	GEN

Map Key	Number of Records	Direction/ Distance (m)	Elev/Diff (m)	Site	DB
LANDSDOWNE PARK, 1015 BANK STREET OTTAWA ON K1S 3W7					
Generator No:			ON0303116		
SIC Code:			8364		
SIC Description:			REC./CULTURE ADMIN.		
Approval Years:			92,93,96,97		
PO Box No:					
Country:					
Status:					
Co Admin:					
Choice of Contact:					
Phone No Admin:					
Contaminated Facility:					
MHSW Facility:					
<u>Detail(s)</u>					
Waste Class:			112		
Waste Class Name:			ACID WASTE - HEAVY METALS		
Waste Class:			122		
Waste Class Name:			ALKALINE WASTES - OTHER METALS		
Waste Class:			145		
Waste Class Name:			PAINT/PIGMENT/COATING RESIDUES		
Waste Class:			213		
Waste Class Name:			PETROLEUM DISTILLATES		
Waste Class:			221		
Waste Class Name:			LIGHT FUELS		
Waste Class:			222		
Waste Class Name:			HEAVY FUELS		
Waste Class:			241		
Waste Class Name:			HALOGENATED SOLVENTS		
Waste Class:			242		
Waste Class Name:			HALOGENATED PESTICIDES		
Waste Class:			252		
Waste Class Name:			WASTE OILS & LUBRICANTS		
Waste Class:			261		
Waste Class Name:			PHARMACEUTICALS		
Waste Class:			263		
Waste Class Name:			ORGANIC LABORATORY CHEMICALS		
Waste Class:			269		
Waste Class Name:			NON-HALOGENATED PESTICIDES		
Waste Class:			331		
Waste Class Name:			WASTE COMPRESSED GASES		
Waste Class:			148		
Waste Class Name:			INORGANIC LABORATORY CHEMICALS		
Waste Class:			212		
Waste Class Name:			ALIPHATIC SOLVENTS		

Map Key	Number of Records	Direction/ Distance (m)	Elev/Diff (m)	Site	DB
<u>4</u>	5 of 41	SE/5.5	67.7 / 0.87	OTTAWA-CARLETON,(OUT OF BUSINESS) 29-474 LANDSDOWNE PARK, 1015 BANK STREET C/O 495 RICHMOND RD. OTTAWA ON K1S 3W7	GEN

Generator No: ON0303116
SIC Code: 4599
SIC Description: OTHER TRANS. SERV.
Approval Years: 94,95
PO Box No:
Country:
Status:
Co Admin:
Choice of Contact:
Phone No Admin:
Contaminated Facility:
MHSW Facility:

Detail(s)

Waste Class: 145
Waste Class Name: PAINT/PIGMENT/COATING RESIDUES

Waste Class: 148
Waste Class Name: INORGANIC LABORATORY CHEMICALS

Waste Class: 213
Waste Class Name: PETROLEUM DISTILLATES

Waste Class: 221
Waste Class Name: LIGHT FUELS

Waste Class: 252
Waste Class Name: WASTE OILS & LUBRICANTS

Waste Class: 263
Waste Class Name: ORGANIC LABORATORY CHEMICALS

Waste Class: 331
Waste Class Name: WASTE COMPRESSED GASES

<u>4</u>	6 of 41	SE/5.5	67.7 / 0.87	OTTAWA-CARLTON, REGIONAL MUNICIPALITY OF LANDSDOWNE PARK 1015 BANK STREET OTTAWA ON K1S 3W7	GEN
----------	---------	--------	-------------	---	-----

Generator No: ON0303116
SIC Code: 8364
SIC Description: REC./CULTURE ADMIN.
Approval Years: 98,99
PO Box No:
Country:
Status:
Co Admin:
Choice of Contact:
Phone No Admin:
Contaminated Facility:
MHSW Facility:

Detail(s)

Waste Class: 148

Map Key	Number of Records	Direction/ Distance (m)	Elev/Diff (m)	Site	DB
Waste Class Name:		INORGANIC LABORATORY CHEMICALS			
Waste Class:		112			
Waste Class Name:		ACID WASTE - HEAVY METALS			
Waste Class:		122			
Waste Class Name:		ALKALINE WASTES - OTHER METALS			
Waste Class:		145			
Waste Class Name:		PAINT/PIGMENT/COATING RESIDUES			
Waste Class:		211			
Waste Class Name:		AROMATIC SOLVENTS			
Waste Class:		212			
Waste Class Name:		ALIPHATIC SOLVENTS			
Waste Class:		213			
Waste Class Name:		PETROLEUM DISTILLATES			
Waste Class:		221			
Waste Class Name:		LIGHT FUELS			
Waste Class:		222			
Waste Class Name:		HEAVY FUELS			
Waste Class:		241			
Waste Class Name:		HALOGENATED SOLVENTS			
Waste Class:		242			
Waste Class Name:		HALOGENATED PESTICIDES			
Waste Class:		252			
Waste Class Name:		WASTE OILS & LUBRICANTS			
Waste Class:		261			
Waste Class Name:		PHARMACEUTICALS			
Waste Class:		263			
Waste Class Name:		ORGANIC LABORATORY CHEMICALS			
Waste Class:		269			
Waste Class Name:		NON-HALOGENATED PESTICIDES			
Waste Class:		312			
Waste Class Name:		PATHOLOGICAL WASTES			
Waste Class:		331			
Waste Class Name:		WASTE COMPRESSED GASES			

4

7 of 41

SE/5.5

67.7 / 0.87

OTTAWA, CITY OF
LANDSDOWNE PARK 1015 BANK STREET
OTTAWA-CARLETON ON K1S 3W7

GEN

Generator No: ON0303116
SIC Code: 8364
SIC Description: REC./CULTURE ADMIN.
Approval Years: 00,01,03,04,05,06,07,08
PO Box No:
Country:
Status:
Co Admin:
Choice of Contact:
Phone No Admin:
Contaminated Facility:

Map Key	Number of Records	Direction/ Distance (m)	Elev/Diff (m)	Site	DB
MHSW Facility:					
<u>Detail(s)</u>					
Waste Class:			269		
Waste Class Name:			NON-HALOGENATED PESTICIDES		
Waste Class:			312		
Waste Class Name:			PATHOLOGICAL WASTES		
Waste Class:			331		
Waste Class Name:			WASTE COMPRESSED GASES		
Waste Class:			146		
Waste Class Name:			OTHER SPECIFIED INORGANICS		
Waste Class:			243		
Waste Class Name:			PCB'S		
Waste Class:			112		
Waste Class Name:			ACID WASTE - HEAVY METALS		
Waste Class:			122		
Waste Class Name:			ALKALINE WASTES - OTHER METALS		
Waste Class:			145		
Waste Class Name:			PAINT/PIGMENT/COATING RESIDUES		
Waste Class:			148		
Waste Class Name:			INORGANIC LABORATORY CHEMICALS		
Waste Class:			211		
Waste Class Name:			AROMATIC SOLVENTS		
Waste Class:			212		
Waste Class Name:			ALIPHATIC SOLVENTS		
Waste Class:			213		
Waste Class Name:			PETROLEUM DISTILLATES		
Waste Class:			221		
Waste Class Name:			LIGHT FUELS		
Waste Class:			222		
Waste Class Name:			HEAVY FUELS		
Waste Class:			241		
Waste Class Name:			HALOGENATED SOLVENTS		
Waste Class:			242		
Waste Class Name:			HALOGENATED PESTICIDES		
Waste Class:			252		
Waste Class Name:			WASTE OILS & LUBRICANTS		
Waste Class:			261		
Waste Class Name:			PHARMACEUTICALS		
Waste Class:			263		
Waste Class Name:			ORGANIC LABORATORY CHEMICALS		

Map Key	Number of Records	Direction/ Distance (m)	Elev/Diff (m)	Site	DB
Generator No: ON1871000 SIC Code: 9699 SIC Description: OTHER AMUSE./REC. Approval Years: 94,95,96,97,98,99,00,01 PO Box No: Country: Status: Co Admin: Choice of Contact: Phone No Admin: Contaminated Facility: MHSW Facility:					
<u>Detail(s)</u>					
Waste Class: 252 Waste Class Name: WASTE OILS & LUBRICANTS					
4	9 of 41	SE/5.5	67.7 / 0.87	Cirque Du Soleil 1015 Bank Street Ottawa ON K1S 3W7	GEN
Generator No: ON9101589 SIC Code: 711111 SIC Description: Theatre (except Musical) Companies Approval Years: 06 PO Box No: Country: Status: Co Admin: Choice of Contact: Phone No Admin: Contaminated Facility: MHSW Facility:					
<u>Detail(s)</u>					
Waste Class: 252 Waste Class Name: WASTE OILS & LUBRICANTS					
4	10 of 41	SE/5.5	67.7 / 0.87	City of Ottawa 1015 Bank St. Lansdowne Park Ottawa ON	SPL
Ref No: 8841-7HFUGR Site No: Incident Dt: Year: Incident Cause: Incident Event: Environment Impact: Not Anticipated Nature of Impact: MOE Response: Planned Field Response Dt MOE Arvl on Scn: 8/13/2008 MOE Reported Dt: 8/12/2008 Dt Document Closed: 11/25/2008 Municipality No: System Facility Address: Client Type: Call Report Location Geodata: Contaminant Code: 13 Contaminant Name: DIESEL FUEL		Contaminant Qty: 6620 L Nature of Damage: Discharger Report: Material Group: Health/Env Conseq: Agency Involved: Site Lot: Site Conc: Site Geo Ref Accu: Site Map Datum: Northing: Easting:			

Map Key	Number of Records	Direction/ Distance (m)	Elev/Diff (m)	Site	DB
Contaminant Limit 1: Contam Limit Freq 1: Contaminant UN No 1: Receiving Medium: Receiving Environment: Incident Reason: Incident Summary: Central Cdn Ex: dsl leak from generator at site, 2200L cap Site Region: Site Municipality: Ottawa Activity Preceding Spill: Property 2nd Watershed: Property Tertiary Watershed: Sector Type: SAC Action Class: Primary Assessment of Incident Source Type: Site County/District: Site Geo Ref Meth: Site District Office: Ottawa Nearest Watercourse: Site Name: Central Canadian Exhibition<UNOFFICIAL> Site Address: Client Name: City of Ottawa					

4	11 of 41	SE/5.5	67.7 / 0.87	1015 BANK STREET OTTAWA ON	WWIS
Well ID: 7151738 Construction Date: Use 1st: Monitoring Use 2nd: Final Well Status: Test Hole Water Type: Casing Material: Audit No: M05580 Tag: A090648 Constructn Method: Elevation (m): Elevatn Reliabilty: Depth to Bedrock: Well Depth: Overburden/Bedrock: Pump Rate: Static Water Level: Clear/Cloudy: Municipality: OTTAWA CITY Site Info: PDF URL (Map): https://d2khazk8e83rdv.cloudfront.net/moe_mapping/downloads/2Water/Wells_pdfs/715\7151738.pdf Additional Detail(s) (Map) Well Completed Date: 03/19/2010 Year Completed: 2010 Depth (m): Latitude: 45.3998328846546 Longitude: -75.6857199376893 Path: 715\7151738.pdf PDF URL (Map): https://d2khazk8e83rdv.cloudfront.net/moe_mapping/downloads/2Water/Wells_pdfs/715\7151738.pdf Additional Detail(s) (Map)					

Map Key	Number of Records	Direction/ Distance (m)	Elev/Diff (m)	Site	DB
Well Completed Date:		03/04/2010			
Year Completed:		2010			
Depth (m):					
Latitude:		45.4008435333918			
Longitude:		-75.6807873453099			
Path:		715\7151738.pdf			
PDF URL (Map):		https://d2khazk8e83rdv.cloudfront.net/moe_mapping/downloads/2Water/Wells_pdfs/715\7151738.pdf			
<u>Additional Detail(s) (Map)</u>					
Well Completed Date:		03/19/2010			
Year Completed:		2010			
Depth (m):					
Latitude:		45.3979828137533			
Longitude:		-75.6850203959293			
Path:		715\7151738.pdf			
PDF URL (Map):		https://d2khazk8e83rdv.cloudfront.net/moe_mapping/downloads/2Water/Wells_pdfs/715\7151738.pdf			
<u>Additional Detail(s) (Map)</u>					
Well Completed Date:		03/01/2010			
Year Completed:		2010			
Depth (m):					
Latitude:		45.3972596563816			
Longitude:		-75.6840278672753			
Path:		715\7151738.pdf			
PDF URL (Map):		https://d2khazk8e83rdv.cloudfront.net/moe_mapping/downloads/2Water/Wells_pdfs/715\7151738.pdf			
<u>Additional Detail(s) (Map)</u>					
Well Completed Date:		03/04/2010			
Year Completed:		2010			
Depth (m):					
Latitude:		45.3994856523482			
Longitude:		-75.680566605613			
Path:		715\7151738.pdf			
PDF URL (Map):		https://d2khazk8e83rdv.cloudfront.net/moe_mapping/downloads/2Water/Wells_pdfs/715\7151738.pdf			
<u>Additional Detail(s) (Map)</u>					
Well Completed Date:		03/19/2010			
Year Completed:		2010			
Depth (m):					
Latitude:		45.3996593403618			
Longitude:		-75.6861394807478			
Path:		715\7151738.pdf			
PDF URL (Map):		https://d2khazk8e83rdv.cloudfront.net/moe_mapping/downloads/2Water/Wells_pdfs/715\7151738.pdf			
<u>Additional Detail(s) (Map)</u>					
Well Completed Date:		03/18/2010			
Year Completed:		2010			
Depth (m):					
Latitude:		45.4001657195088			
Longitude:		-75.6842545910653			
Path:		715\7151738.pdf			

Map Key	Number of Records	Direction/ Distance (m)	Elev/Diff (m)	Site	DB
PDF URL (Map):		https://d2khazk8e83rdv.cloudfront.net/moe_mapping/downloads/2Water/Wells_pdfs/715\7151738.pdf			
<u>Additional Detail(s) (Map)</u>					
Well Completed Date:		03/01/2010			
Year Completed:		2010			
Depth (m):					
Latitude:		45.3979733208721			
Longitude:		-75.6820944258505			
Path:		715\7151738.pdf			
PDF URL (Map):		https://d2khazk8e83rdv.cloudfront.net/moe_mapping/downloads/2Water/Wells_pdfs/715\7151738.pdf			
<u>Additional Detail(s) (Map)</u>					
Well Completed Date:		03/05/2010			
Year Completed:		2010			
Depth (m):					
Latitude:		45.400015080476			
Longitude:		-75.6838566819558			
Path:		715\7151738.pdf			
PDF URL (Map):		https://d2khazk8e83rdv.cloudfront.net/moe_mapping/downloads/2Water/Wells_pdfs/715\7151738.pdf			
<u>Additional Detail(s) (Map)</u>					
Well Completed Date:		03/18/2010			
Year Completed:		2010			
Depth (m):					
Latitude:		45.3992698732802			
Longitude:		-75.6820333646851			
Path:		715\7151738.pdf			
PDF URL (Map):		https://d2khazk8e83rdv.cloudfront.net/moe_mapping/downloads/2Water/Wells_pdfs/715\7151738.pdf			
<u>Additional Detail(s) (Map)</u>					
Well Completed Date:		03/04/2010			
Year Completed:		2010			
Depth (m):					
Latitude:		45.4009769447951			
Longitude:		-75.6825649975796			
Path:		715\7151738.pdf			
PDF URL (Map):		https://d2khazk8e83rdv.cloudfront.net/moe_mapping/downloads/2Water/Wells_pdfs/715\7151738.pdf			
<u>Additional Detail(s) (Map)</u>					
Well Completed Date:		03/18/2010			
Year Completed:		2010			
Depth (m):					
Latitude:		45.4001532731249			
Longitude:		-75.6848294126847			
Path:		715\7151738.pdf			
PDF URL (Map):		https://d2khazk8e83rdv.cloudfront.net/moe_mapping/downloads/2Water/Wells_pdfs/715\7151738.pdf			
<u>Additional Detail(s) (Map)</u>					
Well Completed Date:		03/18/2010			
Year Completed:		2010			

Map Key	Number of Records	Direction/ Distance (m)	Elev/Diff (m)	Site	DB
<hr/>					
Depth (m):					
Latitude:		45.3997442346496			
Longitude:		-75.680978575995			
Path:		715\7151738.pdf			
PDF URL (Map):		https://d2khazk8e83rdv.cloudfront.net/moe_mapping/downloads/2Water/Wells_pdfs/715\7151738.pdf			
<u>Additional Detail(s) (Map)</u>					
Well Completed Date:		03/03/2010			
Year Completed:		2010			
Depth (m):					
Latitude:		45.4007802888128			
Longitude:		-75.683840358933			
Path:		715\7151738.pdf			
PDF URL (Map):		https://d2khazk8e83rdv.cloudfront.net/moe_mapping/downloads/2Water/Wells_pdfs/715\7151738.pdf			
<u>Additional Detail(s) (Map)</u>					
Well Completed Date:		03/04/2010			
Year Completed:		2010			
Depth (m):					
Latitude:		45.4000331227255			
Longitude:		-75.6853518232805			
Path:		715\7151738.pdf			
PDF URL (Map):		https://d2khazk8e83rdv.cloudfront.net/moe_mapping/downloads/2Water/Wells_pdfs/715\7151738.pdf			
<u>Additional Detail(s) (Map)</u>					
Well Completed Date:		03/02/2010			
Year Completed:		2010			
Depth (m):					
Latitude:		45.4004959455523			
Longitude:		-75.6817159085508			
Path:		715\7151738.pdf			
PDF URL (Map):		https://d2khazk8e83rdv.cloudfront.net/moe_mapping/downloads/2Water/Wells_pdfs/715\7151738.pdf			
<u>Additional Detail(s) (Map)</u>					
Well Completed Date:		03/04/2010			
Year Completed:		2010			
Depth (m):					
Latitude:		45.4007085130834			
Longitude:		-75.6838011612058			
Path:		715\7151738.pdf			
PDF URL (Map):		https://d2khazk8e83rdv.cloudfront.net/moe_mapping/downloads/2Water/Wells_pdfs/715\7151738.pdf			
<u>Additional Detail(s) (Map)</u>					
Well Completed Date:		03/04/2010			
Year Completed:		2010			
Depth (m):					
Latitude:		45.4013813636637			
Longitude:		-75.6811643502281			
Path:		715\7151738.pdf			
PDF URL (Map):		https://d2khazk8e83rdv.cloudfront.net/moe_mapping/downloads/2Water/Wells_pdfs/715\7151738.pdf			

Map Key	Number of Records	Direction/ Distance (m)	Elev/Diff (m)	Site	DB
---------	-------------------	----------------------------	------------------	------	----

Additional Detail(s) (Map)

Well Completed Date: 03/10/2010
Year Completed: 2010
Depth (m): 9.75
Latitude: 45.3999048898423
Longitude: -75.6857208087141
Path: 715\7151738.pdf

PDF URL (Map): https://d2khazk8e83rdv.cloudfront.net/moe_mapping/downloads/2Water/Wells_pdfs/715\7151738.pdf

Additional Detail(s) (Map)

Well Completed Date: 03/02/2010
Year Completed: 2010
Depth (m):
Latitude: 45.3995535447025
Longitude: -75.6812573796277
Path: 715\7151738.pdf

PDF URL (Map): https://d2khazk8e83rdv.cloudfront.net/moe_mapping/downloads/2Water/Wells_pdfs/715\7151738.pdf

Additional Detail(s) (Map)

Well Completed Date: 03/01/2010
Year Completed: 2010
Depth (m):
Latitude: 45.3999557537145
Longitude: -75.6817349663444
Path: 715\7151738.pdf

PDF URL (Map): https://d2khazk8e83rdv.cloudfront.net/moe_mapping/downloads/2Water/Wells_pdfs/715\7151738.pdf

Additional Detail(s) (Map)

Well Completed Date: 03/02/2010
Year Completed: 2010
Depth (m):
Latitude: 45.4003000657375
Longitude: -75.6813557916599
Path: 715\7151738.pdf

Bore Hole Information

Bore Hole ID: 1003600706
DP2BR:
Spatial Status:
Code OB:
Code OB Desc:
Open Hole:
Cluster Kind: This is a record from cluster log sheet
Date Completed: 03/01/2010
Remarks:
Loc Method Desc: on Water Well Record
Elevrc Desc:
Location Source Date:
Improvement Location Source:
Improvement Location Method:
Source Revision Comment:
Supplier Comment:

Elevation:
Elevrc:
Zone: 18
East83: 446462.00
North83: 5027310.00
Org CS: UTM83
UTMRC: 4
UTMRC Desc: margin of error : 30 m - 100 m
Location Method: wwr

Map Key	Number of Records	Direction/ Distance (m)	Elev/Diff (m)	Site	DB
<u>Annular Space/Abandonment Sealing Record</u>					
Plug ID:		1003600710			
Layer:					
Plug From:					
Plug To:					
Plug Depth UOM:					
<u>Method of Construction & Well Use</u>					
Method Construction ID:		1003600709			
Method Construction Code:					
Method Construction:					
Other Method Construction:		HSA			
<u>Pipe Information</u>					
Pipe ID:		1003600711			
Casing No:		0			
Comment:					
Alt Name:					
<u>Construction Record - Casing</u>					
Casing ID:		1003600713			
Layer:					
Material:		5			
Open Hole or Material:		PLASTIC			
Depth From:					
Depth To:		5.199999809265137			
Casing Diameter:					
Casing Diameter UOM:					
Casing Depth UOM:		m			
<u>Construction Record - Screen</u>					
Screen ID:		1003600712			
Layer:					
Slot:					
Screen Top Depth:		5.199999809265137			
Screen End Depth:		8.199999809265137			
Screen Material:					
Screen Depth UOM:		m			
Screen Diameter UOM:					
Screen Diameter:					
<u>Results of Well Yield Testing</u>					
Pumping Test Method Desc:					
Pump Test ID:		1003600714			
Pump Set At:					
Static Level:					
Final Level After Pumping:					
Recommended Pump Depth:					
Pumping Rate:					
Flowing Rate:					
Recommended Pump Rate:					
Levels UOM:					
Rate UOM:					
Water State After Test Code:					

<i>Map Key</i>	<i>Number of Records</i>	<i>Direction/ Distance (m)</i>	<i>Elev/Diff (m)</i>	<i>Site</i>	<i>DB</i>
Water State After Test:					
Pumping Test Method:					
Pumping Duration HR:					
Pumping Duration MIN:					
Flowing:					
<u>Hole Diameter</u>					
Hole ID:		1003600708			
Diameter:		20.0			
Depth From:					
Depth To:		8.199999809265137			
Hole Depth UOM:		m			
Hole Diameter UOM:		cm			
<u>Bore Hole Information</u>					
Bore Hole ID:	1003600751			Elevation:	
DP2BR:				Elevrc:	
Spatial Status:				Zone:	18
Code OB:				East83:	446646.00
Code OB Desc:				North83:	5027668.00
Open Hole:				Org CS:	UTM83
Cluster Kind:	This is a record from cluster log sheet			UTMRC:	4
Date Completed:	03/02/2010			UTMRC Desc:	margin of error : 30 m - 100 m
Remarks:				Location Method:	wwr
Loc Method Desc:	on Water Well Record				
Elevrc Desc:					
Location Source Date:					
Improvement Location Source:					
Improvement Location Method:					
Source Revision Comment:					
Supplier Comment:					
<u>Annular Space/Abandonment Sealing Record</u>					
Plug ID:	1003600755				
Layer:					
Plug From:					
Plug To:					
Plug Depth UOM:					
<u>Method of Construction & Well Use</u>					
Method Construction ID:	1003600754				
Method Construction Code:					
Method Construction:					
Other Method Construction:	HSA				
<u>Pipe Information</u>					
Pipe ID:	1003600756				
Casing No:	0				
Comment:					
Alt Name:					
<u>Construction Record - Casing</u>					
Casing ID:	1003600758				

Map Key	Number of Records	Direction/ Distance (m)	Elev/Diff (m)	Site	DB
Layer:					
Material:		5			
Open Hole or Material:		PLASTIC			
Depth From:					
Depth To:		4.599999904632568			
Casing Diameter:					
Casing Diameter UOM:					
Casing Depth UOM:		m			
<u>Construction Record - Screen</u>					
Screen ID:		1003600757			
Layer:					
Slot:					
Screen Top Depth:		4.599999904632568			
Screen End Depth:		5.099999904632568			
Screen Material:					
Screen Depth UOM:		m			
Screen Diameter UOM:					
Screen Diameter:					
<u>Results of Well Yield Testing</u>					
Pumping Test Method Desc:					
Pump Test ID:		1003600759			
Pump Set At:					
Static Level:					
Final Level After Pumping:					
Recommended Pump Depth:					
Pumping Rate:					
Flowing Rate:					
Recommended Pump Rate:					
Levels UOM:					
Rate UOM:					
Water State After Test Code:					
Water State After Test:					
Pumping Test Method:					
Pumping Duration HR:					
Pumping Duration MIN:					
Flowing:					
<u>Hole Diameter</u>					
Hole ID:		1003600753			
Diameter:		20.0			
Depth From:					
Depth To:		5.099999904632568			
Hole Depth UOM:		m			
Hole Diameter UOM:		cm			
<u>Bore Hole Information</u>					
Bore Hole ID:	1003600769			Elevation:	
DP2BR:				Elevrc:	
Spatial Status:				Zone:	18
Code OB:				East83:	446719.00
Code OB Desc:				North83:	5027706.00
Open Hole:				Org CS:	UTM83
Cluster Kind:	This is a record from cluster log sheet			UTMRC:	4
Date Completed:	03/04/2010			UTMRC Desc:	margin of error : 30 m - 100 m
Remarks:				Location Method:	wwr
Loc Method Desc:	on Water Well Record				

Map Key	Number of Records	Direction/ Distance (m)	Elev/Diff (m)	Site	DB
Elevrc Desc:					
Location Source Date:					
Improvement Location Source:					
Improvement Location Method:					
Source Revision Comment:					
Supplier Comment:					
<u>Annular Space/Abandonment Sealing Record</u>					
Plug ID:		1003600773			
Layer:					
Plug From:					
Plug To:					
Plug Depth UOM:					
<u>Method of Construction & Well Use</u>					
Method Construction ID:		1003600772			
Method Construction Code:					
Method Construction:					
Other Method Construction:		HSA			
<u>Pipe Information</u>					
Pipe ID:		1003600774			
Casing No:		0			
Comment:					
Alt Name:					
<u>Construction Record - Casing</u>					
Casing ID:		1003600776			
Layer:					
Material:		5			
Open Hole or Material:		PLASTIC			
Depth From:					
Depth To:		4.599999904632568			
Casing Diameter:					
Casing Diameter UOM:					
Casing Depth UOM:		m			
<u>Construction Record - Screen</u>					
Screen ID:		1003600775			
Layer:					
Slot:					
Screen Top Depth:		4.599999904632568			
Screen End Depth:		7.599999904632568			
Screen Material:					
Screen Depth UOM:		m			
Screen Diameter UOM:					
Screen Diameter:					
<u>Results of Well Yield Testing</u>					
Pumping Test Method Desc:					
Pump Test ID:		1003600777			
Pump Set At:					
Static Level:					

<i>Map Key</i>	<i>Number of Records</i>	<i>Direction/ Distance (m)</i>	<i>Elev/Diff (m)</i>	<i>Site</i>	<i>DB</i>
Final Level After Pumping: Recommended Pump Depth: Pumping Rate: Flowing Rate: Recommended Pump Rate: Levels UOM: Rate UOM: Water State After Test Code: Water State After Test: Pumping Test Method: Pumping Duration HR: Pumping Duration MIN: Flowing:					
<u>Hole Diameter</u>					
Hole ID:	1003600771				
Diameter:	20.0				
Depth From:					
Depth To:	7.599999904632568				
Hole Depth UOM:	m				
Hole Diameter UOM:	cm				
<u>Bore Hole Information</u>					
Bore Hole ID:	1003603321			Elevation:	
DP2BR:				Elevrc:	
Spatial Status:				Zone:	18
Code OB:				East83:	446580.00
Code OB Desc:				North83:	5027722.00
Open Hole:				Org CS:	UTM83
Cluster Kind:	This is a record from cluster log sheet			UTMRC:	4
Date Completed:	03/04/2010			UTMRC Desc:	margin of error : 30 m - 100 m
Remarks:				Location Method:	wwr
Loc Method Desc:	on Water Well Record				
Elevrc Desc:					
Location Source Date:					
Improvement Location Source:					
Improvement Location Method:					
Source Revision Comment:					
Supplier Comment:					
<u>Annular Space/Abandonment Sealing Record</u>					
Plug ID:	1003603325				
Layer:					
Plug From:					
Plug To:					
Plug Depth UOM:					
<u>Method of Construction & Well Use</u>					
Method Construction ID:	1003603324				
Method Construction Code:					
Method Construction:					
Other Method Construction:	HSA				
<u>Pipe Information</u>					
Pipe ID:	1003603326				

<i>Map Key</i>	<i>Number of Records</i>	<i>Direction/ Distance (m)</i>	<i>Elev/Diff (m)</i>	<i>Site</i>	<i>DB</i>
<i>Casing No:</i> <i>Comment:</i> <i>Alt Name:</i>	0				
<u>Construction Record - Casing</u>					
<i>Casing ID:</i> <i>Layer:</i> <i>Material:</i> <i>Open Hole or Material:</i> <i>Depth From:</i> <i>Depth To:</i> <i>Casing Diameter:</i> <i>Casing Diameter UOM:</i> <i>Casing Depth UOM:</i>	1003603328 5 PLASTIC 4.599999904632568 m				
<u>Construction Record - Screen</u>					
<i>Screen ID:</i> <i>Layer:</i> <i>Slot:</i> <i>Screen Top Depth:</i> <i>Screen End Depth:</i> <i>Screen Material:</i> <i>Screen Depth UOM:</i> <i>Screen Diameter UOM:</i> <i>Screen Diameter:</i>	1003603327 4.599999904632568 7.599999904632568 m				
<u>Results of Well Yield Testing</u>					
<i>Pumping Test Method Desc:</i> <i>Pump Test ID:</i> <i>Pump Set At:</i> <i>Static Level:</i> <i>Final Level After Pumping:</i> <i>Recommended Pump Depth:</i> <i>Pumping Rate:</i> <i>Flowing Rate:</i> <i>Recommended Pump Rate:</i> <i>Levels UOM:</i> <i>Rate UOM:</i> <i>Water State After Test Code:</i> <i>Water State After Test:</i> <i>Pumping Test Method:</i> <i>Pumping Duration HR:</i> <i>Pumping Duration MIN:</i> <i>Flowing:</i>	1003603329				
<u>Hole Diameter</u>					
<i>Hole ID:</i> <i>Diameter:</i> <i>Depth From:</i> <i>Depth To:</i> <i>Hole Depth UOM:</i> <i>Hole Diameter UOM:</i>	1003603323 20.0 7.599999904632568 m cm				
<u>Bore Hole Information</u>					
<i>Bore Hole ID:</i> <i>DP2BR:</i> <i>Spatial Status:</i>	1003603348		<i>Elevation:</i> <i>Elevrc:</i> <i>Zone:</i>	18	

Map Key	Number of Records	Direction/ Distance (m)	Elev/Diff (m)	Site	DB
Code OB:				East83:	446478.00
Code OB Desc:				North83:	5027616.00
Open Hole:				Org CS:	UTM83
Cluster Kind:	This is a record from cluster log sheet			UTMRC:	4
Date Completed:	03/05/2010			UTMRC Desc:	margin of error : 30 m - 100 m
Remarks:				Location Method:	wwr
Loc Method Desc:		on Water Well Record			
Elevrc Desc:					
Location Source Date:					
Improvement Location Source:					
Improvement Location Method:					
Source Revision Comment:					
Supplier Comment:					
<u>Annular Space/Abandonment Sealing Record</u>					
Plug ID:		1003603352			
Layer:					
Plug From:					
Plug To:					
Plug Depth UOM:					
<u>Method of Construction & Well Use</u>					
Method Construction ID:		1003603351			
Method Construction Code:					
Method Construction:					
Other Method Construction:		HSA			
<u>Pipe Information</u>					
Pipe ID:		1003603353			
Casing No:		0			
Comment:					
Alt Name:					
<u>Construction Record - Casing</u>					
Casing ID:		1003603355			
Layer:					
Material:		5			
Open Hole or Material:		PLASTIC			
Depth From:					
Depth To:		4.599999904632568			
Casing Diameter:					
Casing Diameter UOM:					
Casing Depth UOM:		m			
<u>Construction Record - Screen</u>					
Screen ID:		1003603354			
Layer:					
Slot:					
Screen Top Depth:		4.599999904632568			
Screen End Depth:		7.599999904632568			
Screen Material:					
Screen Depth UOM:		m			
Screen Diameter UOM:					
Screen Diameter:					

Map Key	Number of Records	Direction/ Distance (m)	Elev/Diff (m)	Site	DB
<u>Results of Well Yield Testing</u>					
Pumping Test Method Desc:					
Pump Test ID:	1003603356				
Pump Set At:					
Static Level:					
Final Level After Pumping:					
Recommended Pump Depth:					
Pumping Rate:					
Flowing Rate:					
Recommended Pump Rate:					
Levels UOM:					
Rate UOM:					
Water State After Test Code:					
Water State After Test:					
Pumping Test Method:					
Pumping Duration HR:					
Pumping Duration MIN:					
Flowing:					
<u>Hole Diameter</u>					
Hole ID:	1003603350				
Diameter:	20.0				
Depth From:					
Depth To:	7.599999904632568				
Hole Depth UOM:	m				
Hole Diameter UOM:	cm				
<u>Bore Hole Information</u>					
Bore Hole ID:	1003603375			Elevation:	
DP2BR:				Elevrc:	
Spatial Status:				Zone:	18
Code OB:				East83:	446447.00
Code OB Desc:				North83:	5027633.00
Open Hole:				Org CS:	UTM83
Cluster Kind:	This is a record from cluster log sheet			UTMRC:	4
Date Completed:	03/18/2010			UTMRC Desc:	margin of error : 30 m - 100 m
Remarks:				Location Method:	wwr
Loc Method Desc:	on Water Well Record				
Elevrc Desc:					
Location Source Date:					
Improvement Location Source:					
Improvement Location Method:					
Source Revision Comment:					
Supplier Comment:					
<u>Annular Space/Abandonment Sealing Record</u>					
Plug ID:	1003603379				
Layer:					
Plug From:					
Plug To:					
Plug Depth UOM:					
<u>Method of Construction & Well Use</u>					
Method Construction ID:	1003603378				
Method Construction Code:					

Map Key	Number of Records	Direction/ Distance (m)	Elev/Diff (m)	Site	DB
Method Construction:					
Other Method Construction:		HSA			
<u>Pipe Information</u>					
Pipe ID:		1003603380			
Casing No:		0			
Comment:					
Alt Name:					
<u>Construction Record - Casing</u>					
Casing ID:		1003603382			
Layer:					
Material:		5			
Open Hole or Material:		PLASTIC			
Depth From:					
Depth To:		4.599999904632568			
Casing Diameter:					
Casing Diameter UOM:					
Casing Depth UOM:		m			
<u>Construction Record - Screen</u>					
Screen ID:		1003603381			
Layer:					
Slot:					
Screen Top Depth:		4.599999904632568			
Screen End Depth:		7.599999904632568			
Screen Material:					
Screen Depth UOM:		m			
Screen Diameter UOM:					
Screen Diameter:					
<u>Results of Well Yield Testing</u>					
Pumping Test Method Desc:					
Pump Test ID:		1003603383			
Pump Set At:					
Static Level:					
Final Level After Pumping:					
Recommended Pump Depth:					
Pumping Rate:					
Flowing Rate:					
Recommended Pump Rate:					
Levels UOM:					
Rate UOM:					
Water State After Test Code:					
Water State After Test:					
Pumping Test Method:					
Pumping Duration HR:					
Pumping Duration MIN:					
Flowing:					
<u>Hole Diameter</u>					
Hole ID:		1003603377			
Diameter:		20.0			
Depth From:					
Depth To:		7.599999904632568			
Hole Depth UOM:		m			
Hole Diameter UOM:		cm			

<i>Map Key</i>	<i>Number of Records</i>	<i>Direction/ Distance (m)</i>	<i>Elev/Diff (m)</i>	<i>Site</i>	<i>DB</i>
<u>Bore Hole Information</u>					
Bore Hole ID:	1003603402			Elevation:	
DP2BR:				Elevrc:	
Spatial Status:				Zone:	18
Code OB:				East83:	446703.00
Code OB Desc:				North83:	5027584.00
Open Hole:				Org CS:	UTM83
Cluster Kind:	This is a record from cluster log sheet			UTMRC:	4
Date Completed:	03/18/2010			UTMRC Desc:	margin of error : 30 m - 100 m
Remarks:				Location Method:	wwr
Loc Method Desc:	on Water Well Record				
Elevrc Desc:					
Location Source Date:					
Improvement Location Source:					
Improvement Location Method:					
Source Revision Comment:					
Supplier Comment:					
<u>Annular Space/Abandonment Sealing Record</u>					
Plug ID:	1003603406				
Layer:					
Plug From:					
Plug To:					
Plug Depth UOM:					
<u>Method of Construction & Well Use</u>					
Method Construction ID:	1003603405				
Method Construction Code:					
Method Construction:					
Other Method Construction:	HSA				
<u>Pipe Information</u>					
Pipe ID:	1003603407				
Casing No:	0				
Comment:					
Alt Name:					
<u>Construction Record - Casing</u>					
Casing ID:	1003603409				
Layer:					
Material:	5				
Open Hole or Material:	PLASTIC				
Depth From:					
Depth To:	2.0999999046325684				
Casing Diameter:					
Casing Diameter UOM:					
Casing Depth UOM:	m				
<u>Construction Record - Screen</u>					
Screen ID:	1003603408				
Layer:					
Slot:					

Map Key	Number of Records	Direction/ Distance (m)	Elev/Diff (m)	Site	DB
Screen Top Depth:			2.0999999046325684		
Screen End Depth:			5.099999904632568		
Screen Material:					
Screen Depth UOM:		m			
Screen Diameter UOM:					
Screen Diameter:					

Results of Well Yield Testing

Pumping Test Method Desc:
Pump Test ID: 1003603410
Pump Set At:
Static Level:
Final Level After Pumping:
Recommended Pump Depth:
Pumping Rate:
Flowing Rate:
Recommended Pump Rate:
Levels UOM:
Rate UOM:
Water State After Test Code:
Water State After Test:
Pumping Test Method:
Pumping Duration HR:
Pumping Duration MIN:
Flowing:

Hole Diameter

Hole ID: 1003603404
Diameter: 20.0
Depth From:
Depth To: 5.099999904632568
Hole Depth UOM: m
Hole Diameter UOM: cm

Bore Hole Information

Bore Hole ID:	1003600778	Elevation:	
DP2BR:		Elevrc:	
Spatial Status:		Zone:	18
Code OB:		East83:	446735.00
Code OB Desc:		North83:	5027555.00
Open Hole:		Org CS:	UTM83
Cluster Kind:	This is a record from cluster log sheet	UTMRC:	4
Date Completed:	03/04/2010	UTMRC Desc:	margin of error : 30 m - 100 m
Remarks:		Location Method:	wwr
Loc Method Desc:	on Water Well Record		
Elevrc Desc:			
Location Source Date:			
Improvement Location Source:			
Improvement Location Method:			
Source Revision Comment:			
Supplier Comment:			

Annular Space/Abandonment

Sealing Record

Plug ID: 1003600782
Layer:
Plug From:
Plug To:

Map Key	Number of Records	Direction/ Distance (m)	Elev/Diff (m)	Site	DB
Plug Depth UOM:					
<u>Method of Construction & Well Use</u>					
Method Construction ID:		1003600781			
Method Construction Code:					
Method Construction:					
Other Method Construction:		HSA			
<u>Pipe Information</u>					
Pipe ID:		1003600783			
Casing No:		0			
Comment:					
Alt Name:					
<u>Construction Record - Casing</u>					
Casing ID:		1003600785			
Layer:					
Material:		5			
Open Hole or Material:		PLASTIC			
Depth From:					
Depth To:		4.599999904632568			
Casing Diameter:					
Casing Diameter UOM:					
Casing Depth UOM:		m			
<u>Construction Record - Screen</u>					
Screen ID:		1003600784			
Layer:					
Slot:					
Screen Top Depth:		4.599999904632568			
Screen End Depth:		7.599999904632568			
Screen Material:					
Screen Depth UOM:		m			
Screen Diameter UOM:					
Screen Diameter:					
<u>Results of Well Yield Testing</u>					
Pumping Test Method Desc:					
Pump Test ID:		1003600786			
Pump Set At:					
Static Level:					
Final Level After Pumping:					
Recommended Pump Depth:					
Pumping Rate:					
Flowing Rate:					
Recommended Pump Rate:					
Levels UOM:					
Rate UOM:					
Water State After Test Code:					
Water State After Test:					
Pumping Test Method:					
Pumping Duration HR:					
Pumping Duration MIN:					
Flowing:					

Map Key	Number of Records	Direction/ Distance (m)	Elev/Diff (m)	Site	DB
<u>Hole Diameter</u>					
Hole ID:		1003600780			
Diameter:		20.0			
Depth From:					
Depth To:		7.599999904632568			
Hole Depth UOM:		m			
Hole Diameter UOM:		cm			
<u>Bore Hole Information</u>					
Bore Hole ID:	1003600787			Elevation:	
DP2BR:				Elevrc:	
Spatial Status:				Zone:	18
Code OB:				East83:	446690.00
Code OB Desc:				North83:	5027766.00
Open Hole:				Org CS:	UTM83
Cluster Kind:	This is a record from cluster log sheet			UTMRC:	4
Date Completed:	03/04/2010			UTMRC Desc:	margin of error : 30 m - 100 m
Remarks:				Location Method:	wwr
Loc Method Desc:	on Water Well Record				
Elevrc Desc:					
Location Source Date:					
Improvement Location Source:					
Improvement Location Method:					
Source Revision Comment:					
Supplier Comment:					
<u>Annular Space/Abandonment Sealing Record</u>					
Plug ID:		1003600791			
Layer:					
Plug From:					
Plug To:					
Plug Depth UOM:					
<u>Method of Construction & Well Use</u>					
Method Construction ID:		1003600790			
Method Construction Code:					
Method Construction:					
Other Method Construction:		HSA			
<u>Pipe Information</u>					
Pipe ID:		1003600792			
Casing No:		0			
Comment:					
Alt Name:					
<u>Construction Record - Casing</u>					
Casing ID:		1003600794			
Layer:					
Material:		5			
Open Hole or Material:		PLASTIC			
Depth From:					
Depth To:		1.5			
Casing Diameter:					
Casing Diameter UOM:					

Map Key	Number of Records	Direction/ Distance (m)	Elev/Diff (m)	Site	DB
Casing Depth UOM:		m			
<u>Construction Record - Screen</u>					
Screen ID:	1003600793				
Layer:					
Slot:					
Screen Top Depth:	1.5				
Screen End Depth:	4.5				
Screen Material:					
Screen Depth UOM:	m				
Screen Diameter UOM:					
Screen Diameter:					
<u>Results of Well Yield Testing</u>					
Pumping Test Method Desc:					
Pump Test ID:	1003600795				
Pump Set At:					
Static Level:					
Final Level After Pumping:					
Recommended Pump Depth:					
Pumping Rate:					
Flowing Rate:					
Recommended Pump Rate:					
Levels UOM:					
Rate UOM:					
Water State After Test Code:					
Water State After Test:					
Pumping Test Method:					
Pumping Duration HR:					
Pumping Duration MIN:					
Flowing:					
<u>Hole Diameter</u>					
Hole ID:	1003600789				
Diameter:	20.0				
Depth From:					
Depth To:	4.5				
Hole Depth UOM:	m				
Hole Diameter UOM:	cm				
<u>Bore Hole Information</u>					
Bore Hole ID:	1003603330		Elevation:		
DP2BR:			Elevrc:		
Spatial Status:			Zone: 18		
Code OB:			East83: 446483.00		
Code OB Desc:			North83: 5027693.00		
Open Hole:			Org CS: UTM83		
Cluster Kind:	This is a record from cluster log sheet		UTMRC: 4		
Date Completed:	03/04/2010		UTMRC Desc: margin of error : 30 m - 100 m		
Remarks:			Location Method: wwr		
Loc Method Desc:	on Water Well Record				
Elevrc Desc:					
Location Source Date:					
Improvement Location Source:					
Improvement Location Method:					
Source Revision Comment:					
Supplier Comment:					

Map Key	Number of Records	Direction/ Distance (m)	Elev/Diff (m)	Site	DB
<u>Annular Space/Abandonment Sealing Record</u>					
Plug ID:		1003603334			
Layer:					
Plug From:					
Plug To:					
Plug Depth UOM:					
<u>Method of Construction & Well Use</u>					
Method Construction ID:		1003603333			
Method Construction Code:					
Method Construction:					
Other Method Construction:		HSA			
<u>Pipe Information</u>					
Pipe ID:		1003603335			
Casing No:		0			
Comment:					
Alt Name:					
<u>Construction Record - Casing</u>					
Casing ID:		1003603337			
Layer:					
Material:		5			
Open Hole or Material:		PLASTIC			
Depth From:					
Depth To:		4.0			
Casing Diameter:					
Casing Diameter UOM:					
Casing Depth UOM:		m			
<u>Construction Record - Screen</u>					
Screen ID:		1003603336			
Layer:					
Slot:					
Screen Top Depth:		4.0			
Screen End Depth:		7.0			
Screen Material:					
Screen Depth UOM:		m			
Screen Diameter UOM:					
Screen Diameter:					
<u>Results of Well Yield Testing</u>					
Pumping Test Method Desc:					
Pump Test ID:		1003603338			
Pump Set At:					
Static Level:					
Final Level After Pumping:					
Recommended Pump Depth:					
Pumping Rate:					
Flowing Rate:					
Recommended Pump Rate:					
Levels UOM:					
Rate UOM:					
Water State After Test Code:					

Map Key	Number of Records	Direction/ Distance (m)	Elev/Diff (m)	Site	DB
---------	-------------------	-------------------------	---------------	------	----

Water State After Test:
Pumping Test Method:
Pumping Duration HR:
Pumping Duration MIN:
Flowing:

Hole Diameter

Hole ID: 1003603332
Diameter: 20.0
Depth From:
Depth To: 7.0
Hole Depth UOM: m
Hole Diameter UOM: cm

Bore Hole Information

Bore Hole ID:	1003338583	Elevation:	
DP2BR:		Elevrc:	
Spatial Status:		Zone:	18
Code OB:		East83:	446332.00
Code OB Desc:		North83:	5027605.00
Open Hole:	No	Org CS:	UTM83
Cluster Kind:		UTMRC:	4
Date Completed:	03/10/2010	UTMRC Desc:	margin of error : 30 m - 100 m
Remarks:		Location Method:	wwr
Loc Method Desc:	on Water Well Record		
Elevrc Desc:			
Location Source Date:			
Improvement Location Source:			
Improvement Location Method:			
Source Revision Comment:			
Supplier Comment:			

Overburden and Bedrock

Materials Interval

Formation ID: 1003600798
Layer: 2
Color: 6
General Color: BROWN
Mat1: 01
Most Common Material: FILL
Mat2: 28
Mat2 Desc: SAND
Mat3: 06
Mat3 Desc: SILT
Formation Top Depth: 0.009999999776482582
Formation End Depth: 3.799999952316284
Formation End Depth UOM: m

Overburden and Bedrock

Materials Interval

Formation ID: 1003600800
Layer: 4
Color: 2
General Color: GREY
Mat1: 06
Most Common Material: SILT
Mat2: 28
Mat2 Desc: SAND

Map Key	Number of Records	Direction/ Distance (m)	Elev/Diff (m)	Site	DB
Mat3:		11			
Mat3 Desc:		GRAVEL			
Formation Top Depth:		6.800000190734863			
Formation End Depth:		9.75			
Formation End Depth UOM:		m			
<u>Overburden and Bedrock Materials Interval</u>					
Formation ID:		1003600799			
Layer:		3			
Color:		6			
General Color:		BROWN			
Mat1:		06			
Most Common Material:		SILT			
Mat2:		28			
Mat2 Desc:		SAND			
Mat3:		08			
Mat3 Desc:		FINE SAND			
Formation Top Depth:		3.799999952316284			
Formation End Depth:		6.800000190734863			
Formation End Depth UOM:		m			
<u>Overburden and Bedrock Materials Interval</u>					
Formation ID:		1003600797			
Layer:		1			
Color:		6			
General Color:		BROWN			
Mat1:		02			
Most Common Material:		TOPSOIL			
Mat2:					
Mat2 Desc:					
Mat3:					
Mat3 Desc:					
Formation Top Depth:		0.0			
Formation End Depth:		0.009999999776482582			
Formation End Depth UOM:		m			
<u>Annular Space/Abandonment Sealing Record</u>					
Plug ID:		1003600802			
Layer:		1			
Plug From:		0.20000000298023224			
Plug To:		6.5			
Plug Depth UOM:		m			
<u>Method of Construction & Well Use</u>					
Method Construction ID:		1003600806			
Method Construction Code:		B			
Method Construction:		Other Method			
Other Method Construction:		HSA			
<u>Pipe Information</u>					
Pipe ID:		1003600796			
Casing No:		0			
Comment:					

Map Key	Number of Records	Direction/ Distance (m)	Elev/Diff (m)	Site	DB
---------	-------------------	----------------------------	------------------	------	----

Alt Name:

Construction Record - Casing

Casing ID: 1003600803
Layer: 1
Material: 5
Open Hole or Material: PLASTIC
Depth From: 0.0
Depth To: 6.699999809265137
Casing Diameter: 5.099999904632568
Casing Diameter UOM: cm
Casing Depth UOM: m

Construction Record - Screen

Screen ID: 1003600804
Layer: 1
Slot: 10
Screen Top Depth:
Screen End Depth:
Screen Material: 5
Screen Depth UOM: m
Screen Diameter UOM: cm
Screen Diameter: 5.800000190734863

Hole Diameter

Hole ID: 1003600801
Diameter: 20.0
Depth From: 0.0
Depth To: 9.699999809265137
Hole Depth UOM: m
Hole Diameter UOM: cm

Bore Hole Information

Bore Hole ID: 1003600733
DP2BR:
Spatial Status:
Code OB:
Code OB Desc:
Open Hole:
Cluster Kind: This is a record from cluster log sheet
Date Completed: 03/02/2010
Remarks:
Loc Method Desc: on Water Well Record
Elevrc Desc:
Location Source Date:
Improvement Location Source:
Improvement Location Method:
Source Revision Comment:
Supplier Comment:

Elevation:
Elevrc:
Zone: 18
East83: 446681.00
North83: 5027563.00
Org CS: UTM83
UTMRC: 4
UTMRC Desc: margin of error : 30 m - 100 m
Location Method: wwr

**Annular Space/Abandonment
Sealing Record**

Plug ID: 1003600737
Layer:
Plug From:
Plug To:
Plug Depth UOM:

<i>Map Key</i>	<i>Number of Records</i>	<i>Direction/ Distance (m)</i>	<i>Elev/Diff (m)</i>	<i>Site</i>	<i>DB</i>
<u>Method of Construction & Well Use</u>					
Method Construction ID:			1003600736		
Method Construction Code:					
Method Construction:					
Other Method Construction:		HSA			
<u>Pipe Information</u>					
Pipe ID:			1003600738		
Casing No:			0		
Comment:					
Alt Name:					
<u>Construction Record - Casing</u>					
Casing ID:			1003600740		
Layer:					
Material:		5			
Open Hole or Material:		PLASTIC			
Depth From:					
Depth To:			4.599999904632568		
Casing Diameter:					
Casing Diameter UOM:					
Casing Depth UOM:		m			
<u>Construction Record - Screen</u>					
Screen ID:			1003600739		
Layer:					
Slot:					
Screen Top Depth:			4.599999904632568		
Screen End Depth:			7.599999904632568		
Screen Material:					
Screen Depth UOM:		m			
Screen Diameter UOM:					
Screen Diameter:					
<u>Results of Well Yield Testing</u>					
Pumping Test Method Desc:					
Pump Test ID:			1003600741		
Pump Set At:					
Static Level:					
Final Level After Pumping:					
Recommended Pump Depth:					
Pumping Rate:					
Flowing Rate:					
Recommended Pump Rate:					
Levels UOM:					
Rate UOM:					
Water State After Test Code:					
Water State After Test:					
Pumping Test Method:					
Pumping Duration HR:					
Pumping Duration MIN:					
Flowing:					
<u>Hole Diameter</u>					

<i>Map Key</i>	<i>Number of Records</i>	<i>Direction/ Distance (m)</i>	<i>Elev/Diff (m)</i>	<i>Site</i>	<i>DB</i>
Hole ID:		1003600735			
Diameter:		20.0			
Depth From:					
Depth To:		7.599999904632568			
Hole Depth UOM:		m			
Hole Diameter UOM:		cm			
<u>Bore Hole Information</u>					
Bore Hole ID:	1003603339			Elevation:	
DP2BR:				Elevrc:	
Spatial Status:				Zone:	18
Code OB:				East83:	446361.00
Code OB Desc:				North83:	5027619.00
Open Hole:				Org CS:	UTM83
Cluster Kind:	This is a record from cluster log sheet			UTMRC:	4
Date Completed:	03/04/2010			UTMRC Desc:	margin of error : 30 m - 100 m
Remarks:				Location Method:	wwr
Loc Method Desc:		on Water Well Record			
Elevrc Desc:					
Location Source Date:					
Improvement Location Source:					
Improvement Location Method:					
Source Revision Comment:					
Supplier Comment:					
<u>Annular Space/Abandonment Sealing Record</u>					
Plug ID:		1003603343			
Layer:					
Plug From:					
Plug To:					
Plug Depth UOM:					
<u>Method of Construction & Well Use</u>					
Method Construction ID:		1003603342			
Method Construction Code:					
Method Construction:					
Other Method Construction:		HSA			
<u>Pipe Information</u>					
Pipe ID:		1003603344			
Casing No:		0			
Comment:					
Alt Name:					
<u>Construction Record - Casing</u>					
Casing ID:		1003603346			
Layer:					
Material:		5			
Open Hole or Material:		PLASTIC			
Depth From:					
Depth To:		6.099999904632568			
Casing Diameter:					
Casing Diameter UOM:					
Casing Depth UOM:		m			

Map Key	Number of Records	Direction/ Distance (m)	Elev/Diff (m)	Site	DB
---------	-------------------	----------------------------	------------------	------	----

Construction Record - Screen

Screen ID: 1003603345
 Layer:
 Slot:
 Screen Top Depth: 6.099999904632568
 Screen End Depth: 9.100000381469727
 Screen Material:
 Screen Depth UOM: m
 Screen Diameter UOM:
 Screen Diameter:

Results of Well Yield Testing

Pumping Test Method Desc:
 Pump Test ID: 1003603347
 Pump Set At:
 Static Level:
 Final Level After Pumping:
 Recommended Pump Depth:
 Pumping Rate:
 Flowing Rate:
 Recommended Pump Rate:
 Levels UOM:
 Rate UOM:
 Water State After Test Code:
 Water State After Test:
 Pumping Test Method:
 Pumping Duration HR:
 Pumping Duration MIN:
 Flowing:

Hole Diameter

Hole ID: 1003603341
 Diameter: 20.0
 Depth From:
 Depth To: 9.100000381469727
 Hole Depth UOM: m
 Hole Diameter UOM: cm

Bore Hole Information

Bore Hole ID:	1003603384	Elevation:	
DP2BR:		Elevrc:	
Spatial Status:		Zone:	18
Code OB:		East83:	446385.00
Code OB Desc:		North83:	5027391.00
Open Hole:		Org CS:	UTM83
Cluster Kind:	This is a record from cluster log sheet	UTMRC:	4
Date Completed:	03/19/2010	UTMRC Desc:	margin of error : 30 m - 100 m
Remarks:		Location Method:	wwr
Loc Method Desc:	on Water Well Record		
Elevrc Desc:			
Location Source Date:			
Improvement Location Source:			
Improvement Location Method:			
Source Revision Comment:			
Supplier Comment:			

Annular Space/Abandonment

Map Key	Number of Records	Direction/ Distance (m)	Elev/Diff (m)	Site	DB
<u>Sealing Record</u>					
Plug ID:		1003603388			
Layer:					
Plug From:					
Plug To:					
Plug Depth UOM:					
<u>Method of Construction & Well Use</u>					
Method Construction ID:		1003603387			
Method Construction Code:					
Method Construction:					
Other Method Construction:		HSA			
<u>Pipe Information</u>					
Pipe ID:		1003603389			
Casing No:		0			
Comment:					
Alt Name:					
<u>Construction Record - Casing</u>					
Casing ID:		1003603391			
Layer:					
Material:		5			
Open Hole or Material:		PLASTIC			
Depth From:					
Depth To:		5.800000190734863			
Casing Diameter:					
Casing Diameter UOM:					
Casing Depth UOM:		m			
<u>Construction Record - Screen</u>					
Screen ID:		1003603390			
Layer:					
Slot:					
Screen Top Depth:		5.800000190734863			
Screen End Depth:		8.800000190734863			
Screen Material:					
Screen Depth UOM:		m			
Screen Diameter UOM:					
Screen Diameter:					
<u>Results of Well Yield Testing</u>					
Pumping Test Method Desc:					
Pump Test ID:		1003603392			
Pump Set At:					
Static Level:					
Final Level After Pumping:					
Recommended Pump Depth:					
Pumping Rate:					
Flowing Rate:					
Recommended Pump Rate:					
Levels UOM:					
Rate UOM:					
Water State After Test Code:					
Water State After Test:					

<i>Map Key</i>	<i>Number of Records</i>	<i>Direction/ Distance (m)</i>	<i>Elev/Diff (m)</i>	<i>Site</i>	<i>DB</i>
<i>Pumping Test Method:</i>					
<i>Pumping Duration HR:</i>					
<i>Pumping Duration MIN:</i>					
<i>Flowing:</i>					
<i>Hole Diameter</i>					
<i>Hole ID:</i>		1003603386			
<i>Diameter:</i>		20.0			
<i>Depth From:</i>					
<i>Depth To:</i>		8.800000190734863			
<i>Hole Depth UOM:</i>		m			
<i>Hole Diameter UOM:</i>		cm			
<i>Bore Hole Information</i>					
<i>Bore Hole ID:</i>	1003603411			<i>Elevation:</i>	
<i>DP2BR:</i>				<i>Elevrc:</i>	
<i>Spatial Status:</i>				<i>Zone:</i>	18
<i>Code OB:</i>				<i>East83:</i>	446620.00
<i>Code OB Desc:</i>				<i>North83:</i>	5027532.00
<i>Open Hole:</i>				<i>Org CS:</i>	UTM83
<i>Cluster Kind:</i>	This is a record from cluster log sheet			<i>UTMRC:</i>	4
<i>Date Completed:</i>	03/18/2010			<i>UTMRC Desc:</i>	margin of error : 30 m - 100 m
<i>Remarks:</i>				<i>Location Method:</i>	wwr
<i>Loc Method Desc:</i>	on Water Well Record				
<i>Elevrc Desc:</i>					
<i>Location Source Date:</i>					
<i>Improvement Location Source:</i>					
<i>Improvement Location Method:</i>					
<i>Source Revision Comment:</i>					
<i>Supplier Comment:</i>					
<i>Annular Space/Abandonment Sealing Record</i>					
<i>Plug ID:</i>		1003603415			
<i>Layer:</i>					
<i>Plug From:</i>					
<i>Plug To:</i>					
<i>Plug Depth UOM:</i>					
<i>Method of Construction & Well Use</i>					
<i>Method Construction ID:</i>	1003603414				
<i>Method Construction Code:</i>					
<i>Method Construction:</i>					
<i>Other Method Construction:</i>	HSA				
<i>Pipe Information</i>					
<i>Pipe ID:</i>		1003603416			
<i>Casing No:</i>		0			
<i>Comment:</i>					
<i>Alt Name:</i>					
<i>Construction Record - Casing</i>					
<i>Casing ID:</i>		1003603418			
<i>Layer:</i>					

Map Key	Number of Records	Direction/ Distance (m)	Elev/Diff (m)	Site	DB
Material:	5				
Open Hole or Material:		PLASTIC			
Depth From:					
Depth To:		4.599999904632568			
Casing Diameter:					
Casing Diameter UOM:					
Casing Depth UOM:	m				
<u>Construction Record - Screen</u>					
Screen ID:	1003603417				
Layer:					
Slot:					
Screen Top Depth:		4.599999904632568			
Screen End Depth:		7.599999904632568			
Screen Material:					
Screen Depth UOM:	m				
Screen Diameter UOM:					
Screen Diameter:					
<u>Results of Well Yield Testing</u>					
Pumping Test Method Desc:					
Pump Test ID:	1003603419				
Pump Set At:					
Static Level:					
Final Level After Pumping:					
Recommended Pump Depth:					
Pumping Rate:					
Flowing Rate:					
Recommended Pump Rate:					
Levels UOM:					
Rate UOM:					
Water State After Test Code:					
Water State After Test:					
Pumping Test Method:					
Pumping Duration HR:					
Pumping Duration MIN:					
Flowing:					
<u>Hole Diameter</u>					
Hole ID:	1003603413				
Diameter:	20.0				
Depth From:					
Depth To:		7.599999904632568			
Hole Depth UOM:	m				
Hole Diameter UOM:	cm				
<u>Bore Hole Information</u>					
Bore Hole ID:	1003600742			Elevation:	
DP2BR:				Elevrc:	
Spatial Status:				Zone:	18
Code OB:				East83:	446674.00
Code OB Desc:				North83:	5027646.00
Open Hole:				Org CS:	UTM83
Cluster Kind:	This is a record from cluster log sheet			UTMRC:	4
Date Completed:	03/02/2010			UTMRC Desc:	margin of error : 30 m - 100 m
Remarks:				Location Method:	wwr
Loc Method Desc:	on Water Well Record				
Elevrc Desc:					

<i>Map Key</i>	<i>Number of Records</i>	<i>Direction/ Distance (m)</i>	<i>Elev/Diff (m)</i>	<i>Site</i>	<i>DB</i>
<i>Location Source Date:</i>					
<i>Improvement Location Source:</i>					
<i>Improvement Location Method:</i>					
<i>Source Revision Comment:</i>					
<i>Supplier Comment:</i>					
<u><i>Annular Space/Abandonment Sealing Record</i></u>					
<i>Plug ID:</i>		1003600746			
<i>Layer:</i>					
<i>Plug From:</i>					
<i>Plug To:</i>					
<i>Plug Depth UOM:</i>					
<u><i>Method of Construction & Well Use</i></u>					
<i>Method Construction ID:</i>		1003600745			
<i>Method Construction Code:</i>					
<i>Method Construction:</i>					
<i>Other Method Construction:</i>		HSA			
<u><i>Pipe Information</i></u>					
<i>Pipe ID:</i>		1003600747			
<i>Casing No:</i>		0			
<i>Comment:</i>					
<i>Alt Name:</i>					
<u><i>Construction Record - Casing</i></u>					
<i>Casing ID:</i>		1003600749			
<i>Layer:</i>					
<i>Material:</i>		5			
<i>Open Hole or Material:</i>		PLASTIC			
<i>Depth From:</i>					
<i>Depth To:</i>		4.599999904632568			
<i>Casing Diameter:</i>					
<i>Casing Diameter UOM:</i>					
<i>Casing Depth UOM:</i>		m			
<u><i>Construction Record - Screen</i></u>					
<i>Screen ID:</i>		1003600748			
<i>Layer:</i>					
<i>Slot:</i>					
<i>Screen Top Depth:</i>		4.599999904632568			
<i>Screen End Depth:</i>		7.599999904632568			
<i>Screen Material:</i>					
<i>Screen Depth UOM:</i>		m			
<i>Screen Diameter UOM:</i>					
<i>Screen Diameter:</i>					
<u><i>Results of Well Yield Testing</i></u>					
<i>Pumping Test Method Desc:</i>					
<i>Pump Test ID:</i>		1003600750			
<i>Pump Set At:</i>					
<i>Static Level:</i>					
<i>Final Level After Pumping:</i>					

<i>Map Key</i>	<i>Number of Records</i>	<i>Direction/ Distance (m)</i>	<i>Elev/Diff (m)</i>	<i>Site</i>	<i>DB</i>
Recommended Pump Depth:					
Pumping Rate:					
Flowing Rate:					
Recommended Pump Rate:					
Levels UOM:					
Rate UOM:					
Water State After Test Code:					
Water State After Test:					
Pumping Test Method:					
Pumping Duration HR:					
Pumping Duration MIN:					
Flowing:					
<u>Hole Diameter</u>					
Hole ID:			1003600744		
Diameter:			20.0		
Depth From:					
Depth To:			7.599999904632568		
Hole Depth UOM:			m		
Hole Diameter UOM:			cm		
<u>Bore Hole Information</u>					
Bore Hole ID:	1003603357			Elevation:	
DP2BR:				Elevrc:	
Spatial Status:				Zone:	18
Code OB:				East83:	446299.00
Code OB Desc:				North83:	5027578.00
Open Hole:				Org CS:	UTM83
Cluster Kind:	This is a record from cluster log sheet			UTMRC:	4
Date Completed:	03/19/2010			UTMRC Desc:	margin of error : 30 m - 100 m
Remarks:				Location Method:	wwr
Loc Method Desc:	on Water Well Record				
Elevrc Desc:					
Location Source Date:					
Improvement Location Source:					
Improvement Location Method:					
Source Revision Comment:					
Supplier Comment:					
<u>Annular Space/Abandonment Sealing Record</u>					
Plug ID:			1003603361		
Layer:					
Plug From:					
Plug To:					
Plug Depth UOM:					
<u>Method of Construction & Well Use</u>					
Method Construction ID:			1003603360		
Method Construction Code:					
Method Construction:					
Other Method Construction:			HSA		
<u>Pipe Information</u>					
Pipe ID:			1003603362		
Casing No:			0		

<i>Map Key</i>	<i>Number of Records</i>	<i>Direction/ Distance (m)</i>	<i>Elev/Diff (m)</i>	<i>Site</i>	<i>DB</i>
<i>Comment:</i>					
<i>Alt Name:</i>					
<u>Construction Record - Casing</u>					
<i>Casing ID:</i>		1003603364			
<i>Layer:</i>					
<i>Material:</i>		5			
<i>Open Hole or Material:</i>		PLASTIC			
<i>Depth From:</i>					
<i>Depth To:</i>		6.699999809265137			
<i>Casing Diameter:</i>					
<i>Casing Diameter UOM:</i>					
<i>Casing Depth UOM:</i>		m			
<u>Construction Record - Screen</u>					
<i>Screen ID:</i>		1003603363			
<i>Layer:</i>					
<i>Slot:</i>					
<i>Screen Top Depth:</i>		6.699999809265137			
<i>Screen End Depth:</i>		9.699999809265137			
<i>Screen Material:</i>					
<i>Screen Depth UOM:</i>		m			
<i>Screen Diameter UOM:</i>					
<i>Screen Diameter:</i>					
<u>Results of Well Yield Testing</u>					
<i>Pumping Test Method Desc:</i>					
<i>Pump Test ID:</i>		1003603365			
<i>Pump Set At:</i>					
<i>Static Level:</i>					
<i>Final Level After Pumping:</i>					
<i>Recommended Pump Depth:</i>					
<i>Pumping Rate:</i>					
<i>Flowing Rate:</i>					
<i>Recommended Pump Rate:</i>					
<i>Levels UOM:</i>					
<i>Rate UOM:</i>					
<i>Water State After Test Code:</i>					
<i>Water State After Test:</i>					
<i>Pumping Test Method:</i>					
<i>Pumping Duration HR:</i>					
<i>Pumping Duration MIN:</i>					
<i>Flowing:</i>					
<u>Hole Diameter</u>					
<i>Hole ID:</i>		1003603359			
<i>Diameter:</i>		20.0			
<i>Depth From:</i>					
<i>Depth To:</i>		9.699999809265137			
<i>Hole Depth UOM:</i>		m			
<i>Hole Diameter UOM:</i>		cm			
<u>Bore Hole Information</u>					
<i>Bore Hole ID:</i>	1003600724			<i>Elevation:</i>	
<i>DP2BR:</i>				<i>Elevrc:</i>	
<i>Spatial Status:</i>				<i>Zone:</i>	18
<i>Code OB:</i>				<i>East83:</i>	446644.00

Map Key	Number of Records	Direction/ Distance (m)	Elev/Diff (m)	Site	DB
Code OB Desc: Open Hole: Cluster Kind: Date Completed: Remarks: Loc Method Desc: Elevrc Desc: Location Source Date: Improvement Location Source: Improvement Location Method: Source Revision Comment: Supplier Comment:				North83: Org CS: UTMRC: UTMRC Desc: Location Method:	5027608.00 UTM83 4 margin of error : 30 m - 100 m wwr
<u>Annular Space/Abandonment Sealing Record</u>					
Plug ID: Layer: Plug From: Plug To: Plug Depth UOM:		1003600728			
<u>Method of Construction & Well Use</u>					
Method Construction ID: Method Construction Code: Method Construction: Other Method Construction:		1003600727			
<u>Pipe Information</u>					
Pipe ID: Casing No: Comment: Alt Name:		1003600729 0			
<u>Construction Record - Casing</u>					
Casing ID: Layer: Material: Open Hole or Material: Depth From: Depth To: Casing Diameter: Casing Diameter UOM: Casing Depth UOM:		1003600731 5 PLASTIC 4.599999904632568 m			
<u>Construction Record - Screen</u>					
Screen ID: Layer: Slot: Screen Top Depth: Screen End Depth: Screen Material: Screen Depth UOM: Screen Diameter UOM: Screen Diameter:		1003600730 4.599999904632568 7.599999904632568 m			

<i>Map Key</i>	<i>Number of Records</i>	<i>Direction/ Distance (m)</i>	<i>Elev/Diff (m)</i>	<i>Site</i>	<i>DB</i>
<u>Results of Well Yield Testing</u>					
Pumping Test Method Desc:					
Pump Test ID:	1003600732				
Pump Set At:					
Static Level:					
Final Level After Pumping:					
Recommended Pump Depth:					
Pumping Rate:					
Flowing Rate:					
Recommended Pump Rate:					
Levels UOM:					
Rate UOM:					
Water State After Test Code:					
Water State After Test:					
Pumping Test Method:					
Pumping Duration HR:					
Pumping Duration MIN:					
Flowing:					
<u>Hole Diameter</u>					
Hole ID:	1003600726				
Diameter:	20.0				
Depth From:					
Depth To:	7.599999904632568				
Hole Depth UOM:	m				
Hole Diameter UOM:	cm				
<u>Bore Hole Information</u>					
Bore Hole ID:	1003600760			Elevation:	
DP2BR:				Elevrc:	
Spatial Status:				Zone:	18
Code OB:				East83:	446480.00
Code OB Desc:				North83:	5027701.00
Open Hole:				Org CS:	UTM83
Cluster Kind:	This is a record from cluster log sheet			UTMRC:	4
Date Completed:	03/03/2010			UTMRC Desc:	margin of error : 30 m - 100 m
Remarks:				Location Method:	wwr
Loc Method Desc:	on Water Well Record				
Elevrc Desc:					
Location Source Date:					
Improvement Location Source:					
Improvement Location Method:					
Source Revision Comment:					
Supplier Comment:					
<u>Annular Space/Abandonment Sealing Record</u>					
Plug ID:	1003600764				
Layer:					
Plug From:					
Plug To:					
Plug Depth UOM:					
<u>Method of Construction & Well Use</u>					
Method Construction ID:	1003600763				
Method Construction Code:					

Map Key	Number of Records	Direction/ Distance (m)	Elev/Diff (m)	Site	DB
Method Construction:					
Other Method Construction:		HSA			
<u>Pipe Information</u>					
Pipe ID:		1003600765			
Casing No:		0			
Comment:					
Alt Name:					
<u>Construction Record - Casing</u>					
Casing ID:		1003600767			
Layer:					
Material:		5			
Open Hole or Material:		PLASTIC			
Depth From:					
Depth To:		4.599999904632568			
Casing Diameter:					
Casing Diameter UOM:					
Casing Depth UOM:		m			
<u>Construction Record - Screen</u>					
Screen ID:		1003600766			
Layer:					
Slot:					
Screen Top Depth:		4.599999904632568			
Screen End Depth:		7.599999904632568			
Screen Material:					
Screen Depth UOM:		m			
Screen Diameter UOM:					
Screen Diameter:					
<u>Results of Well Yield Testing</u>					
Pumping Test Method Desc:					
Pump Test ID:		1003600768			
Pump Set At:					
Static Level:					
Final Level After Pumping:					
Recommended Pump Depth:					
Pumping Rate:					
Flowing Rate:					
Recommended Pump Rate:					
Levels UOM:					
Rate UOM:					
Water State After Test Code:					
Water State After Test:					
Pumping Test Method:					
Pumping Duration HR:					
Pumping Duration MIN:					
Flowing:					
<u>Hole Diameter</u>					
Hole ID:		1003600762			
Diameter:		20.0			
Depth From:					
Depth To:		7.599999904632568			
Hole Depth UOM:		m			
Hole Diameter UOM:		cm			

<i>Map Key</i>	<i>Number of Records</i>	<i>Direction/ Distance (m)</i>	<i>Elev/Diff (m)</i>	<i>Site</i>	<i>DB</i>
<u>Bore Hole Information</u>					
Bore Hole ID:	1003603366			Elevation:	
DP2BR:				Elevrc:	
Spatial Status:				Zone:	18
Code OB:				East83:	446402.00
Code OB Desc:				North83:	5027632.00
Open Hole:				Org CS:	UTM83
Cluster Kind:	This is a record from cluster log sheet			UTMRC:	4
Date Completed:	03/18/2010			UTMRC Desc:	margin of error : 30 m - 100 m
Remarks:				Location Method:	wwr
Loc Method Desc:	on Water Well Record				
Elevrc Desc:					
Location Source Date:					
Improvement Location Source:					
Improvement Location Method:					
Source Revision Comment:					
Supplier Comment:					
<u>Annular Space/Abandonment Sealing Record</u>					
Plug ID:	1003603370				
Layer:					
Plug From:					
Plug To:					
Plug Depth UOM:					
<u>Method of Construction & Well Use</u>					
Method Construction ID:	1003603369				
Method Construction Code:					
Method Construction:					
Other Method Construction:	HSA				
<u>Pipe Information</u>					
Pipe ID:	1003603371				
Casing No:	0				
Comment:					
Alt Name:					
<u>Construction Record - Casing</u>					
Casing ID:	1003603373				
Layer:					
Material:	5				
Open Hole or Material:	PLASTIC				
Depth From:					
Depth To:	5.199999809265137				
Casing Diameter:					
Casing Diameter UOM:					
Casing Depth UOM:	m				
<u>Construction Record - Screen</u>					
Screen ID:	1003603372				
Layer:					
Slot:					

Map Key	Number of Records	Direction/ Distance (m)	Elev/Diff (m)	Site	DB
Screen Top Depth:			5.199999809265137		
Screen End Depth:			8.199999809265137		
Screen Material:					
Screen Depth UOM:		m			
Screen Diameter UOM:					
Screen Diameter:					

Results of Well Yield Testing

Pumping Test Method Desc:
Pump Test ID: 1003603374
Pump Set At:
Static Level:
Final Level After Pumping:
Recommended Pump Depth:
Pumping Rate:
Flowing Rate:
Recommended Pump Rate:
Levels UOM:
Rate UOM:
Water State After Test Code:
Water State After Test:
Pumping Test Method:
Pumping Duration HR:
Pumping Duration MIN:
Flowing:

Hole Diameter

Hole ID: 1003603368
Diameter: 20.0
Depth From:
Depth To: 8.199999809265137
Hole Depth UOM: m
Hole Diameter UOM: cm

Bore Hole Information

Bore Hole ID:	1003603393	Elevation:	
DP2BR:		Elevrc:	
Spatial Status:		Zone:	18
Code OB:		East83:	446332.00
Code OB Desc:		North83:	5027597.00
Open Hole:		Org CS:	UTM83
Cluster Kind:	This is a record from cluster log sheet	UTMRC:	4
Date Completed:	03/19/2010	UTMRC Desc:	margin of error : 30 m - 100 m
Remarks:		Location Method:	wwr
Loc Method Desc:	on Water Well Record		
Elevrc Desc:			
Location Source Date:			
Improvement Location Source:			
Improvement Location Method:			
Source Revision Comment:			
Supplier Comment:			

Annular Space/Abandonment Sealing Record

Plug ID: 1003603397
Layer:
Plug From:
Plug To:

Map Key	Number of Records	Direction/ Distance (m)	Elev/Diff (m)	Site	DB
Plug Depth UOM:					
<u>Method of Construction & Well Use</u>					
Method Construction ID:		1003603396			
Method Construction Code:					
Method Construction:					
Other Method Construction:		HSA			
<u>Pipe Information</u>					
Pipe ID:		1003603398			
Casing No:		0			
Comment:					
Alt Name:					
<u>Construction Record - Casing</u>					
Casing ID:		1003603400			
Layer:					
Material:		5			
Open Hole or Material:		PLASTIC			
Depth From:					
Depth To:		4.900000095367432			
Casing Diameter:					
Casing Diameter UOM:					
Casing Depth UOM:		m			
<u>Construction Record - Screen</u>					
Screen ID:		1003603399			
Layer:					
Slot:					
Screen Top Depth:		4.900000095367432			
Screen End Depth:		7.900000095367432			
Screen Material:					
Screen Depth UOM:		m			
Screen Diameter UOM:					
Screen Diameter:					
<u>Results of Well Yield Testing</u>					
Pumping Test Method Desc:					
Pump Test ID:		1003603401			
Pump Set At:					
Static Level:					
Final Level After Pumping:					
Recommended Pump Depth:					
Pumping Rate:					
Flowing Rate:					
Recommended Pump Rate:					
Levels UOM:					
Rate UOM:					
Water State After Test Code:					
Water State After Test:					
Pumping Test Method:					
Pumping Duration HR:					
Pumping Duration MIN:					
Flowing:					

Map Key	Number of Records	Direction/ Distance (m)	Elev/Diff (m)	Site	DB
<u>Hole Diameter</u>					
Hole ID:		1003603395			
Diameter:		20.0			
Depth From:					
Depth To:		7.900000095367432			
Hole Depth UOM:		m			
Hole Diameter UOM:		cm			
<u>Bore Hole Information</u>					
Bore Hole ID:	1003600715			Elevation:	
DP2BR:				Elevrc:	
Spatial Status:				Zone:	18
Code OB:				East83:	446614.00
Code OB Desc:				North83:	5027388.00
Open Hole:				Org CS:	UTM83
Cluster Kind:	This is a record from cluster log sheet			UTMRC:	4
Date Completed:	03/01/2010			UTMRC Desc:	margin of error : 30 m - 100 m
Remarks:				Location Method:	wwr
Loc Method Desc:	on Water Well Record				
Elevrc Desc:					
Location Source Date:					
Improvement Location Source:					
Improvement Location Method:					
Source Revision Comment:					
Supplier Comment:					
<u>Annular Space/Abandonment Sealing Record</u>					
Plug ID:	1003600719				
Layer:					
Plug From:					
Plug To:					
Plug Depth UOM:					
<u>Method of Construction & Well Use</u>					
Method Construction ID:	1003600718				
Method Construction Code:					
Method Construction:					
Other Method Construction:	HSA				
<u>Pipe Information</u>					
Pipe ID:	1003600720				
Casing No:	0				
Comment:					
Alt Name:					
<u>Construction Record - Casing</u>					
Casing ID:	1003600722				
Layer:					
Material:	5				
Open Hole or Material:	PLASTIC				
Depth From:					
Depth To:	5.199999809265137				
Casing Diameter:					
Casing Diameter UOM:					

Map Key	Number of Records	Direction/ Distance (m)	Elev/Diff (m)	Site	DB
Casing Depth UOM:		m			
<u>Construction Record - Screen</u>					
Screen ID:		1003600721			
Layer:					
Slot:					
Screen Top Depth:		5.199999809265137			
Screen End Depth:		8.199999809265137			
Screen Material:					
Screen Depth UOM:		m			
Screen Diameter UOM:					
Screen Diameter:					
<u>Results of Well Yield Testing</u>					
Pumping Test Method Desc:					
Pump Test ID:		1003600723			
Pump Set At:					
Static Level:					
Final Level After Pumping:					
Recommended Pump Depth:					
Pumping Rate:					
Flowing Rate:					
Recommended Pump Rate:					
Levels UOM:					
Rate UOM:					
Water State After Test Code:					
Water State After Test:					
Pumping Test Method:					
Pumping Duration HR:					
Pumping Duration MIN:					
Flowing:					
<u>Hole Diameter</u>					
Hole ID:		1003600717			
Diameter:		20.0			
Depth From:					
Depth To:		8.199999809265137			
Hole Depth UOM:		m			
Hole Diameter UOM:		cm			
<u>Links</u>					
Bore Hole ID:		1003603402		Tag No: A090648	
Depth M:				Contractor: 1844	
Year Completed:		2010		Latitude: 45.3997442346496	
Well Completed Dt:		03/18/2010		Longitude: -75.680978575995	
Audit No:		M05580		Y: 45.39974422834174	
Path:		715\7151738.pdf		X: -75.68097841439308	
<u>Links</u>					
Bore Hole ID:		1003338583		Tag No: A090648	
Depth M:		9.75		Contractor: 1844	
Year Completed:		2010		Latitude: 45.3999048898423	
Well Completed Dt:		03/10/2010		Longitude: -75.6857208087141	
Audit No:		M05580		Y: 45.39990488287023	
Path:		715\7151738.pdf		X: -75.68572064703987	

Map Key	Number of Records	Direction/ Distance (m)	Elev/Diff (m)	Site	DB
<u>Links</u>					
Bore Hole ID:	1003603339			Tag No:	A090648
Depth M:				Contractor:	1844
Year Completed:	2010			Latitude:	45.4000331227255
Well Completed Dt:	03/04/2010			Longitude:	-75.6853518232805
Audit No:	M05580			Y:	45.40003311596811
Path:	715\7151738.pdf			X:	-75.68535166145344
<u>Links</u>					
Bore Hole ID:	1003603366			Tag No:	A090648
Depth M:				Contractor:	1844
Year Completed:	2010			Latitude:	45.4001532731249
Well Completed Dt:	03/18/2010			Longitude:	-75.6848294126847
Audit No:	M05580			Y:	45.400153266301416
Path:	715\7151738.pdf			X:	-75.68482925085453
<u>Links</u>					
Bore Hole ID:	1003600715			Tag No:	A090648
Depth M:				Contractor:	1844
Year Completed:	2010			Latitude:	45.3979733208721
Well Completed Dt:	03/01/2010			Longitude:	-75.6820944258505
Audit No:	M05580			Y:	45.39797331436009
Path:	715\7151738.pdf			X:	-75.68209426368996
<u>Links</u>					
Bore Hole ID:	1003600733			Tag No:	A090648
Depth M:				Contractor:	1844
Year Completed:	2010			Latitude:	45.3995535447025
Well Completed Dt:	03/02/2010			Longitude:	-75.6812573796277
Audit No:	M05580			Y:	45.39955353806539
Path:	715\7151738.pdf			X:	-75.68125721814334
<u>Links</u>					
Bore Hole ID:	1003600742			Tag No:	A090648
Depth M:				Contractor:	1844
Year Completed:	2010			Latitude:	45.4003000657375
Well Completed Dt:	03/02/2010			Longitude:	-75.6813557916599
Audit No:	M05580			Y:	45.400300059194606
Path:	715\7151738.pdf			X:	-75.68135563028342
<u>Links</u>					
Bore Hole ID:	1003600778			Tag No:	A090648
Depth M:				Contractor:	1844
Year Completed:	2010			Latitude:	45.3994856523482
Well Completed Dt:	03/04/2010			Longitude:	-75.680566605613
Audit No:	M05580			Y:	45.39948564492505
Path:	715\7151738.pdf			X:	-75.68056644446736
<u>Links</u>					
Bore Hole ID:	1003603321			Tag No:	A090648
Depth M:				Contractor:	1844
Year Completed:	2010			Latitude:	45.4009769447951
Well Completed Dt:	03/04/2010			Longitude:	-75.6825649975796
Audit No:	M05580			Y:	45.400976938337415

Map Key	Number of Records	Direction/ Distance (m)	Elev/Diff (m)	Site	DB
Path:	715\7151738.pdf			X:	-75.6825648358594
<u>Links</u>					
Bore Hole ID:	1003603348			Tag No:	A090648
Depth M:				Contractor:	1844
Year Completed:	2010			Latitude:	45.400015080476
Well Completed Dt:	03/05/2010			Longitude:	-75.6838566819558
Audit No:	M05580			Y:	45.400015073177244
Path:	715\7151738.pdf			X:	-75.68385652036481
<u>Links</u>					
Bore Hole ID:	1003603393			Tag No:	A090648
Depth M:				Contractor:	1844
Year Completed:	2010			Latitude:	45.3998328846546
Well Completed Dt:	03/19/2010			Longitude:	-75.6857199376893
Audit No:	M05580			Y:	45.39983287827977
Path:	715\7151738.pdf			X:	-75.68571977568045
<u>Links</u>					
Bore Hole ID:	1003603411			Tag No:	A090648
Depth M:				Contractor:	1844
Year Completed:	2010			Latitude:	45.3992698732802
Well Completed Dt:	03/18/2010			Longitude:	-75.6820333646851
Audit No:	M05580			Y:	45.39926986587345
Path:	715\7151738.pdf			X:	-75.6820332033138
<u>Links</u>					
Bore Hole ID:	1003603330			Tag No:	A090648
Depth M:				Contractor:	1844
Year Completed:	2010			Latitude:	45.4007085130834
Well Completed Dt:	03/04/2010			Longitude:	-75.6838011612058
Audit No:	M05580			Y:	45.40070850647681
Path:	715\7151738.pdf			X:	-75.68380099904998
<u>Links</u>					
Bore Hole ID:	1003603384			Tag No:	A090648
Depth M:				Contractor:	1844
Year Completed:	2010			Latitude:	45.3979828137533
Well Completed Dt:	03/19/2010			Longitude:	-75.6850203959293
Audit No:	M05580			Y:	45.39798280704903
Path:	715\7151738.pdf			X:	-75.685020233703
<u>Links</u>					
Bore Hole ID:	1003600751			Tag No:	A090648
Depth M:				Contractor:	1844
Year Completed:	2010			Latitude:	45.4004959455523
Well Completed Dt:	03/02/2010			Longitude:	-75.6817159085508
Audit No:	M05580			Y:	45.400495939304975
Path:	715\7151738.pdf			X:	-75.68171574677851
<u>Links</u>					
Bore Hole ID:	1003600769			Tag No:	A090648
Depth M:				Contractor:	1844

Map Key	Number of Records	Direction/ Distance (m)	Elev/Diff (m)	Site	DB
Year Completed:	2010			Latitude:	45.4008435333918
Well Completed Dt:	03/04/2010			Longitude:	-75.6807873453099
Audit No:	M05580			Y:	45.40084352635047
Path:	715\7151738.pdf			X:	-75.68078718280222
<u>Links</u>					
Bore Hole ID:	1003603357			Tag No:	A090648
Depth M:				Contractor:	1844
Year Completed:	2010			Latitude:	45.3996593403618
Well Completed Dt:	03/19/2010			Longitude:	-75.6861394807478
Audit No:	M05580			Y:	45.39965933295554
Path:	715\7151738.pdf			X:	-75.68613931933648
<u>Links</u>					
Bore Hole ID:	1003603375			Tag No:	A090648
Depth M:				Contractor:	1844
Year Completed:	2010			Latitude:	45.4001657195088
Well Completed Dt:	03/18/2010			Longitude:	-75.6842545910653
Audit No:	M05580			Y:	45.400165712922856
Path:	715\7151738.pdf			X:	-75.68425442897521
<u>Links</u>					
Bore Hole ID:	1003600706			Tag No:	A090648
Depth M:				Contractor:	1844
Year Completed:	2010			Latitude:	45.3972596563816
Well Completed Dt:	03/01/2010			Longitude:	-75.6840278672753
Audit No:	M05580			Y:	45.39725964920171
Path:	715\7151738.pdf			X:	-75.68402770529889
<u>Links</u>					
Bore Hole ID:	1003600724			Tag No:	A090648
Depth M:				Contractor:	1844
Year Completed:	2010			Latitude:	45.3999557537145
Well Completed Dt:	03/01/2010			Longitude:	-75.6817349663444
Audit No:	M05580			Y:	45.39995574744773
Path:	715\7151738.pdf			X:	-75.68173480367844
<u>Links</u>					
Bore Hole ID:	1003600760			Tag No:	A090648
Depth M:				Contractor:	1844
Year Completed:	2010			Latitude:	45.4007802888128
Well Completed Dt:	03/03/2010			Longitude:	-75.683840358933
Audit No:	M05580			Y:	45.40078028225372
Path:	715\7151738.pdf			X:	-75.68384019701831
<u>Links</u>					
Bore Hole ID:	1003600787			Tag No:	A090648
Depth M:				Contractor:	1844
Year Completed:	2010			Latitude:	45.4013813636637
Well Completed Dt:	03/04/2010			Longitude:	-75.6811643502281
Audit No:	M05580			Y:	45.40138135707941
Path:	715\7151738.pdf			X:	-75.68116418848837

Map Key	Number of Records	Direction/ Distance (m)	Elev/Diff (m)	Site	DB
4	12 of 41	SE/5.5	67.7 / 0.87	1015 BANK STREET OTTAWA ON K1S 3W7	HINC

External File Num: FS INC 0808-04378
Fuel Occurrence Type: Leak
Date of Occurrence: 8/13/2008
Fuel Type Involved: Diesel
Status Desc: Completed - Causal Analysis(End)
Job Type Desc: Incident/Near-Miss Occurrence (FS)
Oper. Type Involved: Commercial (e.g. restaurant, business unit, etc)
Service Interruptions: Yes
Property Damage: No
Fuel Life Cycle Stage: Utilization
Root Cause: Root Cause: Equipment/Material/Component:Yes Procedures:Yes Maintenance:Yes Design:No Training:
No Management:No Human Factors:No
Reported Details: Central Canadian Exhibition in Lansdowne Park.
Fuel Category: Liquid Fuel
Occurrence Type: Incident
Affiliation: Industry Stakeholder (Licensee/Registration/Certificate Holder, Facility Owner, etc.)
County Name: Ottawa
Approx. Quant. Rel: 120
Nearby body of water: Yes
Enter Drainage Syst.: Yes
Approx. Quant. Unit: Liters
Environmental Impact: Diesel fuel has gone into sewer system and gone off site.

4	13 of 41	SE/5.5	67.7 / 0.87	OTTAWA, CITY OF LANDSDOWNE PARK 1015 BANK STREET Ottawa ON K1S 3W7	GEN
-------------------	----------	--------	-------------	--	-----

Generator No: ON0303116
SIC Code: 913910
SIC Description: Other Local Municipal and Regional Public Administration
Approval Years: 2009
PO Box No:
Country:
Status:
Co Admin:
Choice of Contact:
Phone No Admin:
Contaminated Facility:
MHSW Facility:

Detail(s)

Waste Class: 269
Waste Class Name: NON-HALOGENATED PESTICIDES

Waste Class: 312
Waste Class Name: PATHOLOGICAL WASTES

Waste Class: 331
Waste Class Name: WASTE COMPRESSED GASES

Waste Class: 112
Waste Class Name: ACID WASTE - HEAVY METALS

Waste Class: 122
Waste Class Name: ALKALINE WASTES - OTHER METALS

Waste Class: 145
Waste Class Name: PAINT/PIGMENT/COATING RESIDUES

<i>Map Key</i>	<i>Number of Records</i>	<i>Direction/ Distance (m)</i>	<i>Elev/Diff (m)</i>	<i>Site</i>	<i>DB</i>
Waste Class: Waste Class Name:		146 OTHER SPECIFIED INORGANICS			
Waste Class: Waste Class Name:		148 INORGANIC LABORATORY CHEMICALS			
Waste Class: Waste Class Name:		211 AROMATIC SOLVENTS			
Waste Class: Waste Class Name:		212 ALIPHATIC SOLVENTS			
Waste Class: Waste Class Name:		213 PETROLEUM DISTILLATES			
Waste Class: Waste Class Name:		221 LIGHT FUELS			
Waste Class: Waste Class Name:		241 HALOGENATED SOLVENTS			
Waste Class: Waste Class Name:		242 HALOGENATED PESTICIDES			
Waste Class: Waste Class Name:		252 WASTE OILS & LUBRICANTS			
Waste Class: Waste Class Name:		261 PHARMACEUTICALS			
Waste Class: Waste Class Name:		263 ORGANIC LABORATORY CHEMICALS			
Waste Class: Waste Class Name:		222 HEAVY FUELS			
Waste Class: Waste Class Name:		243 PCBS			

4

14 of 41

SE/5.5

67.7 / 0.87

City of Ottawa

CPU

ON

EBR Registry No:	011-6997	Decision Posted:
Ministry Ref No:	IDS #0371-8TYQMY	Exception Posted:
Notice Type:	Instrument Decision	Section:
Notice Stage:		Act 1:
Notice Date:	November 28, 2013	Act 2:
Proposal Date:	August 20, 2012	Site Location Map:
Year:	2012	
Instrument Type:	(EPA s. 168.6) - Certificate of Property Use	
Off Instrument Name:		
Posted By:		
Company Name:	City of Ottawa	
Site Address:		
Location Other:		
Proponent Name:		
Proponent Address:	110 Laurier Avenue West, Ottawa Ontario, Canada K1P1J1	
Comment Period:		
URL:		

Site Location Details:

City of Ottawa - Lansdowne Park, Zone C Lansdowne Park & Sylvia Holden Commemorative Park, 945-1015 Bank Street, Ottawa Part of Lots 20, 21 & 22 (Block 6), Part of Lot 29 (Block 7) & Part of O'Connor Street (formerly Mary Street) (Closed by Judge's Order Inst. 1245216) Registered Plan No.

Map Key	Number of Records	Direction/ Distance (m)	Elev/Diff (m)	Site	DB
----------------	--------------------------	--------------------------------	----------------------	-------------	-----------

26085, Part of Lots 57, 58, 59 & 60 and Part of Lansdowne Avenue (Closed by Judge's Order Inst. 1245216) Registered Plan No. 35722, Part of Lots 45 to 50 (inclusive) Registered Plan No. 30307 and Part of Lots 'I' & 'K' Concession C (Rideau Front), Geographic Township of Nepean, City of Ottawa, Being Part of PIN 04139-0248 Designated as Zone 'C' on Plan of Survey by Stantec Geomatics Ltd. appearing in Schedule 'A' CITY OF OTTAWA

<u>4</u>	15 of 41	SE/5.5	67.7 / 0.87	OTTAWA, CITY OF LANDSDOWNE PARK 1015 BANK STREET Ottawa ON K1S 3W7	GEN
----------	----------	--------	-------------	--	-----

Generator No: ON0303116
SIC Code: 913910
SIC Description: Other Local Municipal and Regional Public Administration
Approval Years: 2010
PO Box No:
Country:
Status:
Co Admin:
Choice of Contact:
Phone No Admin:
Contaminated Facility:
MHSW Facility:

Detail(s)

Waste Class: 146
Waste Class Name: OTHER SPECIFIED INORGANICS

Waste Class: 331
Waste Class Name: WASTE COMPRESSED GASES

Waste Class: 213
Waste Class Name: PETROLEUM DISTILLATES

Waste Class: 221
Waste Class Name: LIGHT FUELS

Waste Class: 212
Waste Class Name: ALIPHATIC SOLVENTS

Waste Class: 312
Waste Class Name: PATHOLOGICAL WASTES

Waste Class: 241
Waste Class Name: HALOGENATED SOLVENTS

Waste Class: 243
Waste Class Name: PCBS

Waste Class: 112
Waste Class Name: ACID WASTE - HEAVY METALS

Waste Class: 252
Waste Class Name: WASTE OILS & LUBRICANTS

Waste Class: 211
Waste Class Name: AROMATIC SOLVENTS

Waste Class: 148
Waste Class Name: INORGANIC LABORATORY CHEMICALS

Waste Class: 145
Waste Class Name: PAINT/PIGMENT/COATING RESIDUES

Map Key	Number of Records	Direction/ Distance (m)	Elev/Diff (m)	Site	DB
Waste Class:		222			
Waste Class Name:		HEAVY FUELS			
Waste Class:		263			
Waste Class Name:		ORGANIC LABORATORY CHEMICALS			
Waste Class:		242			
Waste Class Name:		HALOGENATED PESTICIDES			
Waste Class:		122			
Waste Class Name:		ALKALINE WASTES - OTHER METALS			
Waste Class:		261			
Waste Class Name:		PHARMACEUTICALS			
Waste Class:		269			
Waste Class Name:		NON-HALOGENATED PESTICIDES			

<u>4</u>	16 of 41	SE/5.5	67.7 / 0.87	OTTAWA, CITY OF LANDSDOWNE PARK 1015 BANK STREET Ottawa ON K1S 3W7	GEN
----------	----------	--------	-------------	--	-----

Generator No: ON0303116
SIC Code: 913910
SIC Description: Other Local Municipal and Regional Public Administration
Approval Years: 2011
PO Box No:
Country:
Status:
Co Admin:
Choice of Contact:
Phone No Admin:
Contaminated Facility:
MHSW Facility:

Detail(s)

Waste Class:	211
Waste Class Name:	AROMATIC SOLVENTS
Waste Class:	261
Waste Class Name:	PHARMACEUTICALS
Waste Class:	145
Waste Class Name:	PAINT/PIGMENT/COATING RESIDUES
Waste Class:	212
Waste Class Name:	ALIPHATIC SOLVENTS
Waste Class:	242
Waste Class Name:	HALOGENATED PESTICIDES
Waste Class:	221
Waste Class Name:	LIGHT FUELS
Waste Class:	243
Waste Class Name:	PCBS
Waste Class:	269
Waste Class Name:	NON-HALOGENATED PESTICIDES
Waste Class:	312
Waste Class Name:	PATHOLOGICAL WASTES

Map Key	Number of Records	Direction/ Distance (m)	Elev/Diff (m)	Site	DB
Waste Class: Waste Class Name:		331 WASTE COMPRESSED GASES			
Waste Class: Waste Class Name:		263 ORGANIC LABORATORY CHEMICALS			
Waste Class: Waste Class Name:		148 INORGANIC LABORATORY CHEMICALS			
Waste Class: Waste Class Name:		213 PETROLEUM DISTILLATES			
Waste Class: Waste Class Name:		112 ACID WASTE - HEAVY METALS			
Waste Class: Waste Class Name:		241 HALOGENATED SOLVENTS			
Waste Class: Waste Class Name:		222 HEAVY FUELS			
Waste Class: Waste Class Name:		122 ALKALINE WASTES - OTHER METALS			
Waste Class: Waste Class Name:		252 WASTE OILS & LUBRICANTS			
Waste Class: Waste Class Name:		146 OTHER SPECIFIED INORGANICS			

[4](#)

17 of 41

SE/5.5

67.7 / 0.87

OTTAWA, CITY OF
LANDSDOWNE PARK 1015 BANK STREET
Ottawa ON K1S 3W7

GEN

Generator No: ON0303116
SIC Code: 913910
SIC Description: Other Local Municipal and Regional Public Administration
Approval Years: 2012
PO Box No:
Country:
Status:
Co Admin:
Choice of Contact:
Phone No Admin:
Contaminated Facility:
MHSW Facility:

Detail(s)

Waste Class: 211
Waste Class Name: AROMATIC SOLVENTS

Waste Class: 146
Waste Class Name: OTHER SPECIFIED INORGANICS

Waste Class: 269
Waste Class Name: NON-HALOGENATED PESTICIDES

Waste Class: 221
Waste Class Name: LIGHT FUELS

Waste Class: 222
Waste Class Name: HEAVY FUELS

Map Key	Number of Records	Direction/ Distance (m)	Elev/Diff (m)	Site	DB
Waste Class: Waste Class Name:		213 PETROLEUM DISTILLATES			
Waste Class: Waste Class Name:		145 PAINT/PIGMENT/COATING RESIDUES			
Waste Class: Waste Class Name:		112 ACID WASTE - HEAVY METALS			
Waste Class: Waste Class Name:		212 ALIPHATIC SOLVENTS			
Waste Class: Waste Class Name:		252 WASTE OILS & LUBRICANTS			
Waste Class: Waste Class Name:		122 ALKALINE WASTES - OTHER METALS			
Waste Class: Waste Class Name:		331 WASTE COMPRESSED GASES			
Waste Class: Waste Class Name:		241 HALOGENATED SOLVENTS			
Waste Class: Waste Class Name:		242 HALOGENATED PESTICIDES			
Waste Class: Waste Class Name:		148 INORGANIC LABORATORY CHEMICALS			
Waste Class: Waste Class Name:		312 PATHOLOGICAL WASTES			
Waste Class: Waste Class Name:		261 PHARMACEUTICALS			
Waste Class: Waste Class Name:		243 PCBS			
Waste Class: Waste Class Name:		263 ORGANIC LABORATORY CHEMICALS			

4	18 of 41	SE/5.5	67.7 / 0.87	OTTAWA, CITY OF LANDSDOWNE PARK 1015 BANK STREET Ottawa ON	GEN
----------	-----------------	---------------	--------------------	---	------------

Generator No: ON0303116
SIC Code: 913910
SIC Description:
Approval Years: 2013
PO Box No:
Country:
Status:
Co Admin:
Choice of Contact:
Phone No Admin:
Contaminated Facility:
MHSW Facility:

Detail(s)

Waste Class: 213
Waste Class Name: PETROLEUM DISTILLATES

<i>Map Key</i>	<i>Number of Records</i>	<i>Direction/ Distance (m)</i>	<i>Elev/Diff (m)</i>	<i>Site</i>	<i>DB</i>
<i>Waste Class:</i> <i>Waste Class Name:</i>		263 ORGANIC LABORATORY CHEMICALS			
<i>Waste Class:</i> <i>Waste Class Name:</i>		222 HEAVY FUELS			
<i>Waste Class:</i> <i>Waste Class Name:</i>		261 PHARMACEUTICALS			
<i>Waste Class:</i> <i>Waste Class Name:</i>		112 ACID WASTE - HEAVY METALS			
<i>Waste Class:</i> <i>Waste Class Name:</i>		211 AROMATIC SOLVENTS			
<i>Waste Class:</i> <i>Waste Class Name:</i>		241 HALOGENATED SOLVENTS			
<i>Waste Class:</i> <i>Waste Class Name:</i>		148 INORGANIC LABORATORY CHEMICALS			
<i>Waste Class:</i> <i>Waste Class Name:</i>		312 PATHOLOGICAL WASTES			
<i>Waste Class:</i> <i>Waste Class Name:</i>		146 OTHER SPECIFIED INORGANICS			
<i>Waste Class:</i> <i>Waste Class Name:</i>		122 ALKALINE WASTES - OTHER METALS			
<i>Waste Class:</i> <i>Waste Class Name:</i>		212 ALIPHATIC SOLVENTS			
<i>Waste Class:</i> <i>Waste Class Name:</i>		252 WASTE OILS & LUBRICANTS			
<i>Waste Class:</i> <i>Waste Class Name:</i>		269 NON-HALOGENATED PESTICIDES			
<i>Waste Class:</i> <i>Waste Class Name:</i>		331 WASTE COMPRESSED GASES			
<i>Waste Class:</i> <i>Waste Class Name:</i>		221 LIGHT FUELS			
<i>Waste Class:</i> <i>Waste Class Name:</i>		145 PAINT/PIGMENT/COATING RESIDUES			
<i>Waste Class:</i> <i>Waste Class Name:</i>		242 HALOGENATED PESTICIDES			
<i>Waste Class:</i> <i>Waste Class Name:</i>		243 PCBS			

[4](#)

19 of 41

SE/5.5

67.7 / 0.87

City of Ottawa
1015 Bank St
Ottawa ON K1P 1J1

ECA

Approval No: 5072-9ZDPJQ
Approval Date: 2015-08-28
Status: Approved
Record Type: ECA
Link Source: IDS
SWP Area Name:
Approval Type: ECA-AIR

MOE District:
City:
Longitude:
Latitude:
Geometry X:
Geometry Y:

Map Key	Number of Records	Direction/ Distance (m)	Elev/Diff (m)	Site	DB	
Project Type: Business Name: Address: Full Address: Full PDF Link: PDF Site Location:		AIR City of Ottawa 1015 Bank St https://www.accessenvironment.ene.gov.on.ca/instruments/2132-9L9RJ6-14.pdf				
4	20 of 41	SE/5.5	67.7 / 0.87	1015 BANK ST, OTTAWA ON	INC	
Incident No: Incident ID: Instance No: Status Code: Attribute Category: Context: Date of Occurrence: Time of Occurrence: Incident Created On: Instance Creation Dt: Instance Install Dt: Occur Insp Start Date: Approx Quant Rel: Tank Capacity: Fuels Occur Type: Fuel Type Involved: Enforcement Policy: Prc Escalation Req: Tank Material Type: Tank Storage Type: Tank Location Type: Pump Flow Rate Cap: Task No: Notes: Drainage System: Sub Surface Contam.: Aff Prop Use Water: Contam. Migrated: Contact Natural Env: Incident Location: Occurrence Narrative: Operation Type Involved: Item: Item Description: Device Installed Location:		1955370 FS-Perform L1 Incident Insp 2016/10/04 00:00:00 13:06:00 2016/10/04 00:00:00 Vapour Release Natural Gas NULL NULL 6373413 1015 BANK ST, OTTAWA - VAPOUR RELEASE multiple sch 40 leaks, boiler x 2 alarming Commercial (e.g. restaurant, business unit, etc)		Any Health Impact: Any Enviro Impact: Service Interrupted: Was Prop Damaged: Reside App. Type: Commer App. Type: Indus App. Type: Institut App. Type: Venting Type: Vent Conn Mater: Vent Chimney Mater: Pipeline Type: Pipeline Involved: Pipe Material: Depth Ground Cover: Regulator Location: Regulator Type: Operation Pressure: Liquid Prop Make: Liquid Prop Model: Liquid Prop Serial No: Liquid Prop Notes: Equipment Type: Equipment Model: Serial No: Cylinder Capacity: Cylinder Cap Units: Cylinder Mat Type: Near Body of Water:		No No Yes No

4	21 of 41	SE/5.5	67.7 / 0.87	1015 Bank St Ottawa ON K1S 3W7	SPL	
Ref No: Site No: Incident Dt: Year: Incident Cause: Incident Event: Environment Impact: Nature of Impact: MOE Response: Dt MOE Arvl on Scrn: MOE Reported Dt: Dt Document Closed: Municipality No:		1236-AEWHL8 0077-9L9RGZ 10/18/2016 Leak/Break 10/20/2016		Contaminant Qty: Nature of Damage: Discharger Report: Material Group: Health/Env Conseq: Agency Involved: Site Lot: Site Conc: Site Geo Ref Accu: Site Map Datum: Northing: Easting:		332 kg NA NA NA NA

Map Key	Number of Records	Direction/ Distance (m)	Elev/Diff (m)	Site	DB
System Facility Address:					
Client Type:					
Call Report Location Geodata:					
Contaminant Code:	38				
Contaminant Name:	REFRIGERANT GAS, N.O.S.				
Contaminant Limit 1:					
Contam Limit Freq 1:					
Contaminant UN No 1:					
Receiving Medium:					
Receiving Environment:	Air				
Incident Reason:	Material Failure - Poor Design/Substandard Material				
Incident Summary:	TD Place - unknown quantity r123 to atmosphere, repaired				
Site Region:					
Site Municipality:	Ottawa				
Activity Preceding Spill:					
Property 2nd Watershed:					
Property Tertiary Watershed:					
Sector Type:	Miscellaneous Communal				
SAC Action Class:	Air Spills - Gases and Vapours				
Source Type:					
Site County/District:					
Site Geo Ref Meth:	NA				
Site District Office:					
Nearest Watercourse:					
Site Name:	1015 Bank Street				
Site Address:	1015 Bank St				
Client Name:					

4	22 of 41	SE/5.5	67.7 / 0.87	City of Ottawa 1015 Bank St Ottawa ON K1P 1J1	ECA
Approval No:	3380-8UBJJ9			MOE District:	
Approval Date:	2012-05-31			City:	
Status:	Approved			Longitude:	
Record Type:	ECA			Latitude:	
Link Source:	IDS			Geometry X:	
SWP Area Name:				Geometry Y:	
Approval Type:	ECA-MUNICIPAL AND PRIVATE SEWAGE WORKS				
Project Type:	MUNICIPAL AND PRIVATE SEWAGE WORKS				
Business Name:	City of Ottawa				
Address:	1015 Bank St				
Full Address:					
Full PDF Link:	https://www.accessenvironment.ene.gov.on.ca/instruments/4905-8RGSRH-14.pdf				
PDF Site Location:					

4	23 of 41	SE/5.5	67.7 / 0.87	City of Ottawa 1015 Bank St Ottawa ON K1P 1J1	ECA
Approval No:	3975-8UCHTL			MOE District:	
Approval Date:	2012-05-29			City:	
Status:	Approved			Longitude:	
Record Type:	ECA			Latitude:	
Link Source:	IDS			Geometry X:	
SWP Area Name:				Geometry Y:	
Approval Type:	ECA-MUNICIPAL AND PRIVATE SEWAGE WORKS				
Project Type:	MUNICIPAL AND PRIVATE SEWAGE WORKS				
Business Name:	City of Ottawa				
Address:	1015 Bank St				
Full Address:					
Full PDF Link:	https://www.accessenvironment.ene.gov.on.ca/instruments/0965-8RGSPX-14.pdf				

Map Key	Number of Records	Direction/ Distance (m)	Elev/Diff (m)	Site	DB
<i>PDF Site Location:</i>					
4	24 of 41	SE/5.5	67.7 / 0.87	Lafarge Canada Inc. 1015 Bank Street Ottawa ON K1S 3W7	GEN
Generator No:		ON3035091			
SIC Code:		327320			
SIC Description:		READY-MIX CONCRETE MANUFACTURING			
Approval Years:		2016			
PO Box No:					
Country:		Canada			
Status:					
Co Admin:		Amanda Kiu			
Choice of Contact:		CO_OFFICIAL			
Phone No Admin:		905-738-2997 Ext.			
Contaminated Facility:		No			
MHSW Facility:		No			
<u>Detail(s)</u>					
Waste Class:		146			
Waste Class Name:		OTHER SPECIFIED INORGANICS			
4	25 of 41	SE/5.5	67.7 / 0.87	OTTAWA, CITY OF LANDSDOWNE PARK 1015 BANK STREET Ottawa ON K1S 3W7	GEN
Generator No:		ON0303116			
SIC Code:		913910			
SIC Description:		913910			
Approval Years:		2015			
PO Box No:					
Country:		Canada			
Status:					
Co Admin:					
Choice of Contact:		CO_OFFICIAL			
Phone No Admin:					
Contaminated Facility:		No			
MHSW Facility:		No			
<u>Detail(s)</u>					
Waste Class:		243			
Waste Class Name:		PCBS			
Waste Class:		269			
Waste Class Name:		NON-HALOGENATED PESTICIDES			
Waste Class:		261			
Waste Class Name:		PHARMACEUTICALS			
Waste Class:		331			
Waste Class Name:		WASTE COMPRESSED GASES			
Waste Class:		312			
Waste Class Name:		PATHOLOGICAL WASTES			
Waste Class:		122			
Waste Class Name:		ALKALINE WASTES - OTHER METALS			
Waste Class:		263			

Map Key	Number of Records	Direction/ Distance (m)	Elev/Diff (m)	Site	DB
Waste Class Name:		ORGANIC LABORATORY CHEMICALS			
Waste Class:		212			
Waste Class Name:		ALIPHATIC SOLVENTS			
Waste Class:		213			
Waste Class Name:		PETROLEUM DISTILLATES			
Waste Class:		241			
Waste Class Name:		HALOGENATED SOLVENTS			
Waste Class:		145			
Waste Class Name:		PAINT/PIGMENT/COATING RESIDUES			
Waste Class:		112			
Waste Class Name:		ACID WASTE - HEAVY METALS			
Waste Class:		252			
Waste Class Name:		WASTE OILS & LUBRICANTS			
Waste Class:		242			
Waste Class Name:		HALOGENATED PESTICIDES			
Waste Class:		146			
Waste Class Name:		OTHER SPECIFIED INORGANICS			
Waste Class:		221			
Waste Class Name:		LIGHT FUELS			
Waste Class:		222			
Waste Class Name:		HEAVY FUELS			
Waste Class:		148			
Waste Class Name:		INORGANIC LABORATORY CHEMICALS			
Waste Class:		211			
Waste Class Name:		AROMATIC SOLVENTS			

4	26 of 41	SE/5.5	67.7 / 0.87	OTTAWA, CITY OF LANDSDOWNE PARK 1015 BANK STREET Ottawa ON K1S 3W7	GEN
----------	-----------------	---------------	--------------------	---	------------

Generator No: ON0303116
SIC Code: 913910
SIC Description: 913910
Approval Years: 2016
PO Box No:
Country: Canada
Status:
Co Admin:
Choice of Contact: CO_OFFICIAL
Phone No Admin:
Contaminated Facility: No
MHSW Facility: No

Detail(s)

Waste Class: 331
Waste Class Name: WASTE COMPRESSED GASES

Waste Class: 213
Waste Class Name: PETROLEUM DISTILLATES

Waste Class: 211

Map Key	Number of Records	Direction/ Distance (m)	Elev/Diff (m)	Site	DB
Waste Class Name:		AROMATIC SOLVENTS			
Waste Class:		263			
Waste Class Name:		ORGANIC LABORATORY CHEMICALS			
Waste Class:		148			
Waste Class Name:		INORGANIC LABORATORY CHEMICALS			
Waste Class:		261			
Waste Class Name:		PHARMACEUTICALS			
Waste Class:		146			
Waste Class Name:		OTHER SPECIFIED INORGANICS			
Waste Class:		269			
Waste Class Name:		NON-HALOGENATED PESTICIDES			
Waste Class:		122			
Waste Class Name:		ALKALINE WASTES - OTHER METALS			
Waste Class:		145			
Waste Class Name:		PAINT/PIGMENT/COATING RESIDUES			
Waste Class:		222			
Waste Class Name:		HEAVY FUELS			
Waste Class:		252			
Waste Class Name:		WASTE OILS & LUBRICANTS			
Waste Class:		112			
Waste Class Name:		ACID WASTE - HEAVY METALS			
Waste Class:		242			
Waste Class Name:		HALOGENATED PESTICIDES			
Waste Class:		212			
Waste Class Name:		ALIPHATIC SOLVENTS			
Waste Class:		241			
Waste Class Name:		HALOGENATED SOLVENTS			
Waste Class:		312			
Waste Class Name:		PATHOLOGICAL WASTES			
Waste Class:		221			
Waste Class Name:		LIGHT FUELS			
Waste Class:		243			
Waste Class Name:		PCBS			

4

27 of 41

SE/5.5

67.7 / 0.87

Lansdowne Stadium LP
1015 Bank Street
Ottawa ON K1S 3W7

GEN

Generator No: ON7548200
SIC Code: 711319
SIC Description: SPORTS STADIUMS AND OTHER PRESENTERS WITH FACILITIES
Approval Years: 2016
PO Box No:
Country: Canada
Status:
Co Admin:
Choice of Contact: CO_OFFICIAL
Phone No Admin:
Contaminated Facility: No

Map Key	Number of Records	Direction/ Distance (m)	Elev/Diff (m)	Site	DB
MHSW Facility:		No			
<u>Detail(s)</u>					
Waste Class:		263			
Waste Class Name:		ORGANIC LABORATORY CHEMICALS			
Waste Class:		251			
Waste Class Name:		OIL SKIMMINGS & SLUDGES			
Waste Class:		145			
Waste Class Name:		PAINT/PIGMENT/COATING RESIDUES			
Waste Class:		252			
Waste Class Name:		WASTE OILS & LUBRICANTS			
Waste Class:		148			
Waste Class Name:		INORGANIC LABORATORY CHEMICALS			
<u>4</u>	28 of 41	SE/5.5	67.7 / 0.87	Structure Corp 1015 Bank St Ottawa ON K1B 5L6	GEN
Generator No:		ON7193966			
SIC Code:		236220			
SIC Description:		COMMERCIAL AND INSTITUTIONAL BUILDING CONSTRUCTION			
Approval Years:		2015			
PO Box No:					
Country:		Canada			
Status:					
Co Admin:		James R Smith			
Choice of Contact:		CO_ADMIN			
Phone No Admin:		613 745 2444 Ext.241			
Contaminated Facility:		No			
MHSW Facility:		No			
<u>Detail(s)</u>					
Waste Class:		145			
Waste Class Name:		PAINT/PIGMENT/COATING RESIDUES			
<u>4</u>	29 of 41	SE/5.5	67.7 / 0.87	Lafarge Canada Inc. 1015 Bank Street Ottawa ON K1S 3W7	GEN
Generator No:		ON3035091			
SIC Code:		327320			
SIC Description:		READY-MIX CONCRETE MANUFACTURING			
Approval Years:		2015			
PO Box No:					
Country:		Canada			
Status:					
Co Admin:		Blair Walker			
Choice of Contact:		CO_ADMIN			
Phone No Admin:		6136912491 Ext.			
Contaminated Facility:		No			
MHSW Facility:		No			
<u>Detail(s)</u>					
Waste Class:		146			
Waste Class Name:		OTHER SPECIFIED INORGANICS			

Map Key	Number of Records	Direction/ Distance (m)	Elev/Diff (m)	Site	DB
4	30 of 41	SE/5.5	67.7 / 0.87	Lafarge Canada Inc. 1015 Bank Street Ottawa ON K1S 3W7	GEN
Generator No:		ON3035091			
SIC Code:		327320			
SIC Description:		READY-MIX CONCRETE MANUFACTURING			
Approval Years:		2014			
PO Box No:					
Country:		Canada			
Status:					
Co Admin:		Angelo Angelo Sorce			
Choice of Contact:		CO_ADMIN			
Phone No Admin:		5198720663 Ext.			
Contaminated Facility:		No			
MHSW Facility:		No			
<u>Detail(s)</u>					
Waste Class:		146			
Waste Class Name:		OTHER SPECIFIED INORGANICS			
4	31 of 41	SE/5.5	67.7 / 0.87	OTTAWA, CITY OF LANDSDOWNE PARK 1015 BANK STREET Ottawa ON K1S 3W7	GEN
Generator No:		ON0303116			
SIC Code:		913910			
SIC Description:		913910			
Approval Years:		2014			
PO Box No:					
Country:		Canada			
Status:					
Co Admin:					
Choice of Contact:		CO_OFFICIAL			
Phone No Admin:					
Contaminated Facility:		No			
MHSW Facility:		No			
<u>Detail(s)</u>					
Waste Class:		112			
Waste Class Name:		ACID WASTE - HEAVY METALS			
Waste Class:		312			
Waste Class Name:		PATHOLOGICAL WASTES			
Waste Class:		269			
Waste Class Name:		NON-HALOGENATED PESTICIDES			
Waste Class:		331			
Waste Class Name:		WASTE COMPRESSED GASES			
Waste Class:		145			
Waste Class Name:		PAINT/PIGMENT/COATING RESIDUES			
Waste Class:		221			
Waste Class Name:		LIGHT FUELS			
Waste Class:		252			
Waste Class Name:		WASTE OILS & LUBRICANTS			

Map Key	Number of Records	Direction/ Distance (m)	Elev/Diff (m)	Site	DB
Waste Class:		212			
Waste Class Name:		ALIPHATIC SOLVENTS			
Waste Class:		222			
Waste Class Name:		HEAVY FUELS			
Waste Class:		242			
Waste Class Name:		HALOGENATED PESTICIDES			
Waste Class:		146			
Waste Class Name:		OTHER SPECIFIED INORGANICS			
Waste Class:		241			
Waste Class Name:		HALOGENATED SOLVENTS			
Waste Class:		211			
Waste Class Name:		AROMATIC SOLVENTS			
Waste Class:		213			
Waste Class Name:		PETROLEUM DISTILLATES			
Waste Class:		263			
Waste Class Name:		ORGANIC LABORATORY CHEMICALS			
Waste Class:		243			
Waste Class Name:		PCBS			
Waste Class:		261			
Waste Class Name:		PHARMACEUTICALS			
Waste Class:		122			
Waste Class Name:		ALKALINE WASTES - OTHER METALS			
Waste Class:		148			
Waste Class Name:		INORGANIC LABORATORY CHEMICALS			

4 32 of 41 **SE/5.5** **67.7 / 0.87** **Ottawa Sport and Entertainment Group**
1015 Bank Street
Ottawa ON K1S 3D7 **GEN**

Generator No: ON5662470
SIC Code: 711319
SIC Description: SPORTS STADIUMS AND OTHER PRESENTERS WITH FACILITIES
Approval Years: 2014
PO Box No:
Country: Canada
Status:
Co Admin:
Choice of Contact: CO_OFFICIAL
Phone No Admin:
Contaminated Facility: No
MHSW Facility: No

Detail(s)

Waste Class: 122
Waste Class Name: ALKALINE WASTES - OTHER METALS

4 33 of 41 **SE/5.5** **67.7 / 0.87** **Lafarge Canada Inc.**
1015 Bank Street
Ottawa ON K1S 3W7 **GEN**

Generator No: ON3035091

Map Key	Number of Records	Direction/ Distance (m)	Elev/Diff (m)	Site	DB
SIC Code: SIC Description: Approval Years: As of Dec 2017 PO Box No: Country: Canada Status: Registered Co Admin: Choice of Contact: Phone No Admin: Contaminated Facility: MHSW Facility:					
<u>Detail(s)</u>					
Waste Class: 146 L Waste Class Name: Other specified inorganic sludges, slurries or solids					
<u>4</u>	34 of 41	SE/5.5	67.7 / 0.87	City of Ottawa 1015 Bank Street Ottawa ON K1S 3W7	GEN
Generator No: ON7946442 SIC Code: SIC Description: Approval Years: As of Dec 2018 PO Box No: Country: Canada Status: Registered Co Admin: Choice of Contact: Phone No Admin: Contaminated Facility: MHSW Facility:					
<u>Detail(s)</u>					
Waste Class: 221 L Waste Class Name: Light fuels					
<u>4</u>	35 of 41	SE/5.5	67.7 / 0.87	Lansdowne Stadium LP 1015 Bank Street Ottawa ON K1S 3W7	GEN
Generator No: ON7548200 SIC Code: SIC Description: Approval Years: As of Dec 2018 PO Box No: Country: Canada Status: Registered Co Admin: Choice of Contact: Phone No Admin: Contaminated Facility: MHSW Facility:					
<u>Detail(s)</u>					
Waste Class: 145 I Waste Class Name: Wastes from the use of pigments, coatings and paints					
Waste Class: 145 L					

Map Key	Number of Records	Direction/ Distance (m)	Elev/Diff (m)	Site	DB
Waste Class Name:		Wastes from the use of pigments, coatings and paints			
Waste Class:		148 C			
Waste Class Name:		Misc. wastes and inorganic chemicals			
Waste Class:		251 L			
Waste Class Name:		Waste oils/sludges (petroleum based)			
Waste Class:		252 L			
Waste Class Name:		Waste crankcase oils and lubricants			
Waste Class:		263 I			
Waste Class Name:		Misc. waste organic chemicals			

<u>4</u>	36 of 41	SE/5.5	67.7 / 0.87	Lansdowne Stadium LP 1015 Bank Street Ottawa ON K1S 3W7	GEN
Generator No:		ON7548200			
SIC Code:					
SIC Description:					
Approval Years:		As of Jul 2020			
PO Box No:					
Country:		Canada			
Status:		Registered			
Co Admin:					
Choice of Contact:					
Phone No Admin:					
Contaminated Facility:					
MHSW Facility:					
Detail(s)					
Waste Class:		145 L			
Waste Class Name:		Wastes from the use of pigments, coatings and paints			
Waste Class:		251 L			
Waste Class Name:		Waste oils/sludges (petroleum based)			
Waste Class:		145 I			
Waste Class Name:		Wastes from the use of pigments, coatings and paints			
Waste Class:		263 I			
Waste Class Name:		Misc. waste organic chemicals			
Waste Class:		148 C			
Waste Class Name:		Misc. wastes and inorganic chemicals			
Waste Class:		252 L			
Waste Class Name:		Waste crankcase oils and lubricants			

<u>4</u>	37 of 41	SE/5.5	67.7 / 0.87	City of Ottawa 1015 Bank Street Ottawa ON K1S 3W7	GEN
Generator No:		ON7946442			
SIC Code:					
SIC Description:					
Approval Years:		As of Jul 2020			
PO Box No:					
Country:		Canada			
Status:		Registered			
Co Admin:					

Map Key	Number of Records	Direction/ Distance (m)	Elev/Diff (m)	Site	DB
Choice of Contact: Phone No Admin: Contaminated Facility: MHSW Facility:					
<u>Detail(s)</u>					
Waste Class:		221 L			
Waste Class Name:		Light fuels			
4	38 of 41	SE/5.5	67.7 / 0.87	Lansdowne Stadium LP 1015 Bank Street Ottawa ON K1S 3W7	GEN
Generator No:		ON7548200			
SIC Code:					
SIC Description:					
Approval Years:		As of Nov 2021			
PO Box No:					
Country:		Canada			
Status:		Registered			
Co Admin:					
Choice of Contact:					
Phone No Admin:					
Contaminated Facility:					
MHSW Facility:					
<u>Detail(s)</u>					
Waste Class:		251 L			
Waste Class Name:		Waste oils/sludges (petroleum based)			
Waste Class:		148 C			
Waste Class Name:		Misc. wastes and inorganic chemicals			
Waste Class:		146 T			
Waste Class Name:		Other specified inorganic sludges, slurries or solids			
Waste Class:		263 I			
Waste Class Name:		Misc. waste organic chemicals			
Waste Class:		145 I			
Waste Class Name:		Wastes from the use of pigments, coatings and paints			
Waste Class:		252 L			
Waste Class Name:		Waste crankcase oils and lubricants			
Waste Class:		145 L			
Waste Class Name:		Wastes from the use of pigments, coatings and paints			
4	39 of 41	SE/5.5	67.7 / 0.87	City of Ottawa 1015 Bank Street Ottawa ON K1S 3W7	GEN
Generator No:		ON7946442			
SIC Code:					
SIC Description:					
Approval Years:		As of Nov 2021			
PO Box No:					
Country:		Canada			
Status:		Registered			
Co Admin:					
Choice of Contact:					

Map Key	Number of Records	Direction/ Distance (m)	Elev/Diff (m)	Site	DB
Phone No Admin: Contaminated Facility: MHSW Facility:					
<u>Detail(s)</u>					
Waste Class:		221 L			
Waste Class Name:		Light fuels			
<u>4</u>	40 of 41	SE/5.5	67.7 / 0.87	Lansdowne Stadium LP 1015 Bank Street Ottawa ON K1S 3W7	GEN
Generator No:		ON7548200			
SIC Code:					
SIC Description:					
Approval Years:		As of Oct 2022			
PO Box No:					
Country:		Canada			
Status:		Registered			
Co Admin:					
Choice of Contact:					
Phone No Admin:					
Contaminated Facility:					
MHSW Facility:					
<u>Detail(s)</u>					
Waste Class:		145 L			
Waste Class Name:		PAINT/PIGMENT/COATING RESIDUES			
Waste Class:		252 L			
Waste Class Name:		WASTE OILS & LUBRICANTS			
Waste Class:		145 I			
Waste Class Name:		PAINT/PIGMENT/COATING RESIDUES			
Waste Class:		312 P			
Waste Class Name:		PATHOLOGICAL WASTES			
Waste Class:		148 C			
Waste Class Name:		INORGANIC LABORATORY CHEMICALS			
Waste Class:		263 I			
Waste Class Name:		ORGANIC LABORATORY CHEMICALS			
Waste Class:		251 L			
Waste Class Name:		OIL SKIMMINGS & SLUDGES			
Waste Class:		146 T			
Waste Class Name:		OTHER SPECIFIED INORGANICS			
<u>4</u>	41 of 41	SE/5.5	67.7 / 0.87	City of Ottawa 1015 Bank Street Ottawa ON K1S 3W7	GEN
Generator No:		ON7946442			
SIC Code:					
SIC Description:					
Approval Years:		As of Oct 2022			
PO Box No:					
Country:		Canada			
Status:		Registered			

Map Key	Number of Records	Direction/ Distance (m)	Elev/Diff (m)	Site	DB
Co Admin: Choice of Contact: Phone No Admin: Contaminated Facility: MHSW Facility:					
Detail(s)					
Waste Class:		221 L			
Waste Class Name:		LIGHT FUELS			

5	1 of 1	E/5.6	65.6 / -1.19	1015 BANK ST OTTAWA ON	WWIS
Well ID:	7185033			Flowing (Y/N):	
Construction Date:				Flow Rate:	
Use 1st:				Data Entry Status:	
Use 2nd:				Data Src:	
Final Well Status:	Abandoned-Other			Date Received:	08/09/2012
Water Type:				Selected Flag:	TRUE
Casing Material:				Abandonment Rec:	Yes
Audit No:	Z152845			Contractor:	7241
Tag:				Form Version:	7
Constructn Method:				Owner:	
Elevation (m):				County:	OTTAWA-CARLETON
Elevatn Reliability:				Lot:	
Depth to Bedrock:				Concession:	
Well Depth:				Concession Name:	
Overburden/Bedrock:				Easting NAD83:	
Pump Rate:				Northing NAD83:	
Static Water Level:				Zone:	
Clear/Cloudy:				UTM Reliability:	
Municipality:	NEPEAN TOWNSHIP				
Site Info:					
PDF URL (Map):	https://d2khazk8e83rdv.cloudfront.net/moe_mapping/downloads/2Water/Wells_pdfs/718\7185033.pdf				

Additional Detail(s) (Map)

Well Completed Date:	06/20/2012
Year Completed:	2012
Depth (m):	
Latitude:	45.3990854329487
Longitude:	-75.682772206497
Path:	718\7185033.pdf

Bore Hole Information

Bore Hole ID:	1004099785	Elevation:	
DP2BR:		Elevrc:	
Spatial Status:		Zone:	18
Code OB:		East83:	446562.00
Code OB Desc:		North83:	5027512.00
Open Hole:		Org CS:	UTM83
Cluster Kind:		UTMRC:	4
Date Completed:	06/20/2012	UTMRC Desc:	margin of error : 30 m - 100 m
Remarks:		Location Method:	wwr
Loc Method Desc:	on Water Well Record		
Elevrc Desc:			
Location Source Date:			
Improvement Location Source:			
Improvement Location Method:			

Map Key	Number of Records	Direction/ Distance (m)	Elev/Diff (m)	Site	DB
Source Revision Comment:					
Supplier Comment:					
<u>Annular Space/Abandonment Sealing Record</u>					
Plug ID:		1004394717			
Layer:		1			
Plug From:		0.0			
Plug To:		0.3100000023841858			
Plug Depth UOM:		m			
<u>Annular Space/Abandonment Sealing Record</u>					
Plug ID:		1004394718			
Layer:		2			
Plug From:		0.3100000023841858			
Plug To:		2.130000114440918			
Plug Depth UOM:		m			
<u>Method of Construction & Well Use</u>					
Method Construction ID:		1004394716			
Method Construction Code:					
Method Construction:					
Other Method Construction:					
<u>Pipe Information</u>					
Pipe ID:		1004394710			
Casing No:		0			
Comment:					
Alt Name:					
<u>Construction Record - Casing</u>					
Casing ID:		1004394714			
Layer:		1			
Material:		5			
Open Hole or Material:		PLASTIC			
Depth From:					
Depth To:					
Casing Diameter:		5.199999809265137			
Casing Diameter UOM:		cm			
Casing Depth UOM:		m			
<u>Construction Record - Screen</u>					
Screen ID:		1004394715			
Layer:		1			
Slot:		10			
Screen Top Depth:					
Screen End Depth:					
Screen Material:		5			
Screen Depth UOM:		m			
Screen Diameter UOM:		cm			
Screen Diameter:		6.03000020980835			

Map Key	Number of Records	Direction/ Distance (m)	Elev/Diff (m)	Site	DB
<u>Water Details</u>					
Water ID:		1004394713			
Layer:					
Kind Code:					
Kind:					
Water Found Depth:					
Water Found Depth UOM:		m			
<u>Hole Diameter</u>					
Hole ID:		1004394712			
Diameter:		11.430000305175781			
Depth From:		0.0			
Depth To:		2.130000114440918			
Hole Depth UOM:		m			
Hole Diameter UOM:		cm			
<u>Links</u>					
Bore Hole ID:	1004099785			Tag No:	
Depth M:				Contractor:	7241
Year Completed:	2012			Latitude:	45.3990854329487
Well Completed Dt:	06/20/2012			Longitude:	-75.682772206497
Audit No:	Z152845			Y:	45.399085426156766
Path:	718\7185033.pdf			X:	-75.68277204404949

<u>6</u>	1 of 1	SSE/14.1	66.2 / -0.59	ON	BORE
Borehole ID:	613067			Inclin FLG:	No
OGF ID:	215514371			SP Status:	Initial Entry
Status:				Surv Elev:	No
Type:	Borehole			Piezometer:	No
Use:				Primary Name:	
Completion Date:	OCT-1960			Municipality:	
Static Water Level:				Lot:	
Primary Water Use:				Township:	
Sec. Water Use:				Latitude DD:	45.39881
Total Depth m:	4.7			Longitude DD:	-75.683809
Depth Ref:	Ground Surface			UTM Zone:	18
Depth Elev:				Easting:	446481
Drill Method:				Northing:	5027482
Orig Ground Elev m:	66.2			Location Accuracy:	
Elev Reliabil Note:				Accuracy:	Not Applicable
DEM Ground Elev m:	65.8				
Concession:					
Location D:					
Survey D:					
Comments:					

Borehole Geology Stratum

Geology Stratum ID:	218393551			Mat Consistency:	Dense
Top Depth:	4.3			Material Moisture:	
Bottom Depth:	4.7			Material Texture:	
Material Color:				Non Geo Mat Type:	
Material 1:	Sand			Geologic Formation:	
Material 2:	Gravel			Geologic Group:	
Material 3:	Silt			Geologic Period:	
Material 4:				Depositional Gen:	
Gsc Material Description:					

Map Key	Number of Records	Direction/ Distance (m)	Elev/Diff (m)	Site	DB
Stratum Description:		SAND. DENSE. 010 00065 009 00125 011 00030030000650160012501600150068 00250 **Note: Many records provided by the department have a truncated [Stratum Description] field.			
Geology Stratum ID:	218393547			Mat Consistency:	Dense
Top Depth:	2.3			Material Moisture:	
Bottom Depth:	2.4			Material Texture:	
Material Color:				Non Geo Mat Type:	
Material 1:	Sand			Geologic Formation:	
Material 2:	Silt			Geologic Group:	
Material 3:				Geologic Period:	
Material 4:				Depositional Gen:	
Gsc Material Description:					
Stratum Description:	SAND. DENSE,GRADED.				
Geology Stratum ID:	218393548			Mat Consistency:	Dense
Top Depth:	2.4			Material Moisture:	
Bottom Depth:	2.9			Material Texture:	
Material Color:				Non Geo Mat Type:	
Material 1:	Sand			Geologic Formation:	
Material 2:	Silt			Geologic Group:	
Material 3:	Gravel			Geologic Period:	
Material 4:				Depositional Gen:	
Gsc Material Description:					
Stratum Description:	SAND. DENSE,GRADED.				
Geology Stratum ID:	218393544			Mat Consistency:	
Top Depth:	0			Material Moisture:	
Bottom Depth:	1.1			Material Texture:	
Material Color:				Non Geo Mat Type:	
Material 1:				Geologic Formation:	
Material 2:	Sand			Geologic Group:	
Material 3:				Geologic Period:	
Material 4:				Depositional Gen:	
Gsc Material Description:					
Stratum Description:	ARTIFICIAL.				
Geology Stratum ID:	218393545			Mat Consistency:	Dense
Top Depth:	1.1			Material Moisture:	
Bottom Depth:	1.8			Material Texture:	
Material Color:				Non Geo Mat Type:	
Material 1:	Sand			Geologic Formation:	
Material 2:	Silt			Geologic Group:	
Material 3:				Geologic Period:	
Material 4:				Depositional Gen:	
Gsc Material Description:					
Stratum Description:	SAND. DENSE.				
Geology Stratum ID:	218393546			Mat Consistency:	Dense
Top Depth:	1.8			Material Moisture:	
Bottom Depth:	2.3			Material Texture:	
Material Color:				Non Geo Mat Type:	
Material 1:	Sand			Geologic Formation:	
Material 2:	Silt			Geologic Group:	
Material 3:				Geologic Period:	
Material 4:				Depositional Gen:	
Gsc Material Description:					
Stratum Description:	SAND. DENSE.				
Geology Stratum ID:	218393549			Mat Consistency:	Dense
Top Depth:	2.9			Material Moisture:	
Bottom Depth:	3.4			Material Texture:	
Material Color:				Non Geo Mat Type:	
Material 1:	Sand			Geologic Formation:	
Material 2:	Silt			Geologic Group:	
Material 3:	Gravel			Geologic Period:	
Material 4:				Depositional Gen:	

Map Key	Number of Records	Direction/ Distance (m)	Elev/Diff (m)	Site	DB
Gsc Material Description:					
Stratum Description:		SAND. DENSE.			
Geology Stratum ID:	218393550			Mat Consistency:	Dense
Top Depth:	3.4			Material Moisture:	
Bottom Depth:	4.3			Material Texture:	
Material Color:				Non Geo Mat Type:	
Material 1:	Gravel			Geologic Formation:	
Material 2:	Sand			Geologic Group:	
Material 3:	Silt			Geologic Period:	
Material 4:				Depositional Gen:	
Gsc Material Description:					
Stratum Description:		GRAVEL. DENSE.			
Source					
Source Type:	Data Survey			Source Appl:	Spatial/Tabular
Source Orig:	Geological Survey of Canada			Source Iden:	1
Source Date:	1956-1972			Scale or Res:	Varies
Confidence:	H			Horizontal:	NAD27
Observatio:				Verticalda:	Mean Average Sea Level
Source Name:	Urban Geology Automated Information System (UGAIS)				
Source Details:	File: OTTAWA2.txt RecordID: 055750 NTS_Sheet: 31G05G				
Confiden 1:	Logged by professional. Exact and complete description of material and properties.				
Source List					
Source Identifier:	1			Horizontal Datum:	NAD27
Source Type:	Data Survey			Vertical Datum:	Mean Average Sea Level
Source Date:	1956-1972			Projection Name:	Universal Transverse Mercator
Scale or Resolution:	Varies				
Source Name:	Urban Geology Automated Information System (UGAIS)				
Source Originators:	Geological Survey of Canada				

7	1 of 1	E/19.6	65.6 / -1.19	925 BANK STREET Ottawa ON	WWIS
Well ID:	7252055			Flowing (Y/N):	
Construction Date:				Flow Rate:	
Use 1st:	Monitoring and Test Hole			Data Entry Status:	
Use 2nd:	0			Data Src:	
Final Well Status:	Monitoring and Test Hole			Date Received:	11/16/2015
Water Type:				Selected Flag:	TRUE
Casing Material:				Abandonment Rec:	
Audit No:	Z215063			Contractor:	7241
Tag:	A175513			Form Version:	7
Constructn Method:				Owner:	
Elevation (m):				County:	OTTAWA-CARLETON
Elevatn Reliabilty:				Lot:	
Depth to Bedrock:				Concession:	
Well Depth:				Concession Name:	
Overburden/Bedrock:				Easting NAD83:	
Pump Rate:				Northing NAD83:	
Static Water Level:				Zone:	
Clear/Cloudy:				UTM Reliability:	
Municipality:	NEPEAN TOWNSHIP				
Site Info:					
PDF URL (Map):					
Additional Detail(s) (Map)					

Map Key	Number of Records	Direction/ Distance (m)	Elev/Diff (m)	Site	DB
Well Completed Date:		10/21/2015			
Year Completed:		2015			
Depth (m):		6.1			
Latitude:		45.3990956553815			
Longitude:		-75.6825678989962			
Path:					

Bore Hole Information

Bore Hole ID:	1005798137	Elevation:	
DP2BR:		Elevrc:	
Spatial Status:		Zone:	18
Code OB:		East83:	446578.00
Code OB Desc:		North83:	5027513.00
Open Hole:		Org CS:	UTM83
Cluster Kind:		UTMRC:	4
Date Completed:	10/21/2015	UTMRC Desc:	margin of error : 30 m - 100 m
Remarks:		Location Method:	wwr
Loc Method Desc:	on Water Well Record		
Elevrc Desc:			
Location Source Date:			
Improvement Location Source:			
Improvement Location Method:			
Source Revision Comment:			
Supplier Comment:			

Overburden and Bedrock

Materials Interval

Formation ID:	1005817852
Layer:	1
Color:	8
General Color:	BLACK
Mat1:	01
Most Common Material:	FILL
Mat2:	11
Mat2 Desc:	GRAVEL
Mat3:	73
Mat3 Desc:	HARD
Formation Top Depth:	0.0
Formation End Depth:	0.3100000023841858
Formation End Depth UOM:	m

Overburden and Bedrock

Materials Interval

Formation ID:	1005817853
Layer:	2
Color:	6
General Color:	BROWN
Mat1:	28
Most Common Material:	SAND
Mat2:	
Mat2 Desc:	
Mat3:	85
Mat3 Desc:	SOFT
Formation Top Depth:	0.3100000023841858
Formation End Depth:	4.570000171661377
Formation End Depth UOM:	m

Overburden and Bedrock

Materials Interval

Map Key	Number of Records	Direction/ Distance (m)	Elev/Diff (m)	Site	DB
Formation ID:		1005817854			
Layer:		3			
Color:		6			
General Color:		BROWN			
Mat1:		10			
Most Common Material:		COARSE SAND			
Mat2:					
Mat2 Desc:					
Mat3:		73			
Mat3 Desc:		HARD			
Formation Top Depth:		4.570000171661377			
Formation End Depth:		6.099999904632568			
Formation End Depth UOM:		m			
<u>Annular Space/Abandonment Sealing Record</u>					
Plug ID:		1005817864			
Layer:		3			
Plug From:		2.740000009536743			
Plug To:		6.099999904632568			
Plug Depth UOM:		m			
<u>Annular Space/Abandonment Sealing Record</u>					
Plug ID:		1005817863			
Layer:		2			
Plug From:		0.3100000023841858			
Plug To:		2.740000009536743			
Plug Depth UOM:		m			
<u>Annular Space/Abandonment Sealing Record</u>					
Plug ID:		1005817862			
Layer:		1			
Plug From:		0.0			
Plug To:		0.3100000023841858			
Plug Depth UOM:		m			
<u>Method of Construction & Well Use</u>					
Method Construction ID:		1005817861			
Method Construction Code:		D			
Method Construction:		Direct Push			
Other Method Construction:					
<u>Pipe Information</u>					
Pipe ID:		1005817851			
Casing No:		0			
Comment:					
Alt Name:					
<u>Construction Record - Casing</u>					
Casing ID:		1005817857			
Layer:		1			

Map Key	Number of Records	Direction/ Distance (m)	Elev/Diff (m)	Site	DB
Material:		5			
Open Hole or Material:		PLASTIC			
Depth From:		0.0			
Depth To:		3.0999999046325684			
Casing Diameter:		5.19999809265137			
Casing Diameter UOM:		cm			
Casing Depth UOM:		m			
<u>Construction Record - Screen</u>					
Screen ID:		1005817858			
Layer:		1			
Slot:		10			
Screen Top Depth:		3.0999999046325684			
Screen End Depth:		6.099999904632568			
Screen Material:		5			
Screen Depth UOM:		m			
Screen Diameter UOM:		cm			
Screen Diameter:		6.03000020980835			
<u>Water Details</u>					
Water ID:		1005817856			
Layer:					
Kind Code:					
Kind:					
Water Found Depth:					
Water Found Depth UOM:		m			
<u>Hole Diameter</u>					
Hole ID:		1005817855			
Diameter:		11.399999618530273			
Depth From:		0.0			
Depth To:		6.099999904632568			
Hole Depth UOM:		m			
Hole Diameter UOM:		cm			
<u>Links</u>					
Bore Hole ID:		1005798137		Tag No:	A175513
Depth M:		6.1		Contractor:	7241
Year Completed:		2015		Latitude:	45.3990956553815
Well Completed Dt:		10/21/2015		Longitude:	-75.6825678989962
Audit No:		Z215063		Y:	45.39909564832191
Path:		725\7252055.pdf		X:	-75.68256773667802

<u>8</u>	1 of 1	W/43.1	66.8 / 0.00	City of Ottawa 955 Bank St Ottawa ON	SPL
Ref No:	1702-BLZTJ2	Contaminant Qty:	0 other - see incident description		
Site No:	NA	Nature of Damage:			
Incident Dt:	2020/02/21	Discharger Report:			
Year:		Material Group:			
Incident Cause:		Health/Env Conseq:	2 - Minor Environment		
Incident Event:	Collision/Accident	Agency Involved:			
Environment Impact:		Site Lot:			
Nature of Impact:		Site Conc:			
MOE Response:	No	Site Geo Ref Accu:			
Dt MOE Arvl on Scn:		Site Map Datum:			
MOE Reported Dt:	2020/02/21	Northing:	5027484.87		

Map Key	Number of Records	Direction/ Distance (m)	Elev/Diff (m)	Site	DB
Dt Document Closed:				Easting:	446324.19
Municipality No:					
System Facility Address:					
Client Type:		Municipal Government			
Call Report Location Geodata:					
Contaminant Code:		27			
Contaminant Name:		COOLANT N.O.S.			
Contaminant Limit 1:					
Contam Limit Freq 1:					
Contaminant UN No 1:		n/a			
Receiving Medium:					
Receiving Environment:		Land			
Incident Reason:					
Incident Summary:		955 Bank St: MVA coolant to CB, vol unknown			
Site Region:		Eastern			
Site Municipality:		Ottawa			
Activity Preceding Spill:					
Property 2nd Watershed:					
Property Tertiary Watershed:					
Sector Type:		Miscellaneous Communal			
SAC Action Class:		Watercourse Spills			
Source Type:		Motor Vehicle			
Site County/District:					
Site Geo Ref Meth:					
Site District Office:		Ottawa			
Nearest Watercourse:					
Site Name:		MVA<UNOFFICIAL>			
Site Address:		955 Bank St			
Client Name:		City of Ottawa			

9 1 of 1 **ESE/43.3** **65.2 / -1.66** **ON** **BORE**

Borehole ID:	613064	Inclin FLG:	No
OGF ID:	215514368	SP Status:	Initial Entry
Status:		Surv Elev:	No
Type:	Borehole	Piezometer:	No
Use:		Primary Name:	
Completion Date:	DEC-1971	Municipality:	
Static Water Level:		Lot:	
Primary Water Use:		Township:	
Sec. Water Use:		Latitude DD:	45.398726
Total Depth m:	1.5	Longitude DD:	-75.682786
Depth Ref:	Ground Surface	UTM Zone:	18
Depth Elev:		Easting:	446561
Drill Method:		Northing:	5027472
Orig Ground Elev m:	65.9	Location Accuracy:	
Elev Reliabil Note:		Accuracy:	Not Applicable
DEM Ground Elev m:	66		
Concession:			
Location D:			
Survey D:			
Comments:			

Borehole Geology Stratum

Geology Stratum ID:	218393536	Mat Consistency:	
Top Depth:	0	Material Moisture:	
Bottom Depth:	.3	Material Texture:	
Material Color:		Non Geo Mat Type:	
Material 1:		Geologic Formation:	
Material 2:	Soil	Geologic Group:	
Material 3:	Sand	Geologic Period:	

Map Key	Number of Records	Direction/ Distance (m)	Elev/Diff (m)	Site	DB
Material 4:	Gravel			Depositional Gen:	
Gsc Material Description:					
Stratum Description:	ARTIFICIAL.				
Geology Stratum ID:	218393538			Mat Consistency:	
Top Depth:	.6			Material Moisture:	
Bottom Depth:	1.1			Material Texture:	
Material Color:				Non Geo Mat Type:	
Material 1:				Geologic Formation:	
Material 2:	Sand			Geologic Group:	
Material 3:	Silt			Geologic Period:	
Material 4:				Depositional Gen:	
Gsc Material Description:					
Stratum Description:	ARTIFICIAL.				
Geology Stratum ID:	218393539			Mat Consistency:	Loose
Top Depth:	1.1			Material Moisture:	
Bottom Depth:	1.5			Material Texture:	
Material Color:				Non Geo Mat Type:	
Material 1:				Geologic Formation:	
Material 2:	Sand			Geologic Group:	
Material 3:	Silt			Geologic Period:	
Material 4:				Depositional Gen:	
Gsc Material Description:					
Stratum Description:	ARTIFICIAL. 000100180002001400035010 BEDROCK. LOW, LOOSE. K. 00008 009 00030 0 **Note: Many records provided by the department have a truncated [Stratum Description] field.				
Geology Stratum ID:	218393537			Mat Consistency:	
Top Depth:	.3			Material Moisture:	
Bottom Depth:	.6			Material Texture:	
Material Color:				Non Geo Mat Type:	
Material 1:				Geologic Formation:	
Material 2:	Sand			Geologic Group:	
Material 3:	Gravel			Geologic Period:	
Material 4:				Depositional Gen:	
Gsc Material Description:					
Stratum Description:	ARTIFICIAL.				
Source					
Source Type:	Data Survey			Source Appl:	Spatial/Tabular
Source Orig:	Geological Survey of Canada			Source Iden:	1
Source Date:	1956-1972			Scale or Res:	Varies
Confidence:	H			Horizontal:	NAD27
Observatio:				Verticalda:	Mean Average Sea Level
Source Name:	Urban Geology Automated Information System (UGAIS)				
Source Details:	File: OTTAWA2.txt RecordID: 055720 NTS_Sheet: 31G05G				
Confiden 1:	Logged by professional. Exact and complete description of material and properties.				
Source List					
Source Identifier:	1			Horizontal Datum:	NAD27
Source Type:	Data Survey			Vertical Datum:	Mean Average Sea Level
Source Date:	1956-1972			Projection Name:	Universal Transverse Mercator
Scale or Resolution:	Varies				
Source Name:	Urban Geology Automated Information System (UGAIS)				
Source Originators:	Geological Survey of Canada				
10	1 of 3	SW/55.8	64.8 / -2.02	PETM Canada Corporation 983 Bank Street Ottawa ON K1S3W7	GEN
Generator No:	ON2897677				

Map Key	Number of Records	Direction/ Distance (m)	Elev/Diff (m)	Site	DB
SIC Code: SIC Description: Approval Years: As of Jul 2020 PO Box No: Country: Canada Status: Registered Co Admin: Choice of Contact: Phone No Admin: Contaminated Facility: MHSW Facility:					
<u>Detail(s)</u>					
Waste Class:		269 T			
Waste Class Name:		Organic non-halogenated pesticide and herbicide wastes			
Waste Class:		263 A			
Waste Class Name:		Misc. waste organic chemicals			
Waste Class:		148 A			
Waste Class Name:		Misc. wastes and inorganic chemicals			
Waste Class:		331 I			
Waste Class Name:		Waste compressed gases including cylinders			
Waste Class:		212 I			
Waste Class Name:		Aliphatic solvents and residues			
Waste Class:		331 L			
Waste Class Name:		Waste compressed gases including cylinders			
Waste Class:		263 L			
Waste Class Name:		Misc. waste organic chemicals			

10	2 of 3	SW/55.8	64.8 / -2.02	PETM Canada Corporation 983 Bank Street Ottawa ON K1S3W7	GEN
--------------------	--------	---------	--------------	---	------------

Generator No: ON2897677
SIC Code:
SIC Description:
Approval Years: As of Nov 2021
PO Box No:
Country: Canada
Status: Registered
Co Admin:
Choice of Contact:
Phone No Admin:
Contaminated Facility:
MHSW Facility:

Detail(s)

Waste Class: 263 A
Waste Class Name: Misc. waste organic chemicals

Waste Class: 263 L
Waste Class Name: Misc. waste organic chemicals

Waste Class: 148 A
Waste Class Name: Misc. wastes and inorganic chemicals

Map Key	Number of Records	Direction/ Distance (m)	Elev/Diff (m)	Site	DB
Waste Class: Waste Class Name:		212 I Aliphatic solvents and residues			
Waste Class: Waste Class Name:		269 T Organic non-halogenated pesticide and herbicide wastes			
Waste Class: Waste Class Name:		331 L Waste compressed gases including cylinders			
Waste Class: Waste Class Name:		331 I Waste compressed gases including cylinders			

[10](#) 3 of 3 **SW/55.8** **64.8 / -2.02** **PETM Canada Corporation
983 Bank Street
Ottawa ON K1S3W7** **GEN**

Generator No: ON2897677
SIC Code:
SIC Description:
Approval Years: As of Oct 2022
PO Box No:
Country: Canada
Status: Registered
Co Admin:
Choice of Contact:
Phone No Admin:
Contaminated Facility:
MHSW Facility:

Detail(s)

Waste Class: 148 A
Waste Class Name: INORGANIC LABORATORY CHEMICALS

Waste Class: 269 T
Waste Class Name: NON-HALOGENATED PESTICIDES

Waste Class: 331 L
Waste Class Name: WASTE COMPRESSED GASES

Waste Class: 331 I
Waste Class Name: WASTE COMPRESSED GASES

Waste Class: 263 L
Waste Class Name: ORGANIC LABORATORY CHEMICALS

Waste Class: 212 I
Waste Class Name: ALIPHATIC SOLVENTS

Waste Class: 263 A
Waste Class Name: ORGANIC LABORATORY CHEMICALS

[11](#) 1 of 1 **N/56.4** **69.9 / 3.05** **1015 BANK ST
OTTAWA ON** **WWIS**

Well ID: 7185021
Construction Date:
Use 1st:
Use 2nd:
Final Well Status: Abandoned-Other
Water Type:
Casing Material:
Audit No: Z152856

Flowing (Y/N):
Flow Rate:
Data Entry Status:
Data Src:
Date Received: 08/09/2012
Selected Flag: TRUE
Abandonment Rec: Yes
Contractor: 7241

Map Key	Number of Records	Direction/ Distance (m)	Elev/Diff (m)	Site	DB
Tag: Constructn Method: Elevation (m): Elevatn Reliability: Depth to Bedrock: Well Depth: Overburden/Bedrock: Pump Rate: Static Water Level: Clear/Cloudy: Municipality: Site Info:		NEPEAN TOWNSHIP		Form Version: 7 Owner: County: OTTAWA-CARLETON Lot: Concession: Concession Name: Easting NAD83: Northing NAD83: Zone: UTM Reliability:	
PDF URL (Map):		https://d2khazk8e83rdv.cloudfront.net/moe_mapping/downloads/2Water/Wells_pdfs/718\7185021.pdf			
<u>Additional Detail(s) (Map)</u>					
Well Completed Date:		06/20/2012			
Year Completed:		2012			
Depth (m):					
Latitude:		45.4000332347668			
Longitude:		-75.6838313467163			
Path:		718\7185021.pdf			
<u>Bore Hole Information</u>					
Bore Hole ID:		1004099706		Elevation:	
DP2BR:				Elevrc:	
Spatial Status:				Zone: 18	
Code OB:				East83: 446480.00	
Code OB Desc:				North83: 5027618.00	
Open Hole:				Org CS: UTM83	
Cluster Kind:				UTMRC: 4	
Date Completed:		06/20/2012		UTMRC Desc: margin of error : 30 m - 100 m	
Remarks:				Location Method: wwr	
Loc Method Desc:		on Water Well Record			
Elevrc Desc:					
Location Source Date:					
Improvement Location Source:					
Improvement Location Method:					
Source Revision Comment:					
Supplier Comment:					
<u>Annular Space/Abandonment Sealing Record</u>					
Plug ID:		1004394436			
Layer:		1			
Plug From:		0.0			
Plug To:		0.3100000023841858			
Plug Depth UOM:		m			
<u>Annular Space/Abandonment Sealing Record</u>					
Plug ID:		1004394437			
Layer:		2			
Plug From:		0.3100000023841858			
Plug To:		2.130000114440918			
Plug Depth UOM:		m			
<u>Method of Construction & Well</u>					

<i>Map Key</i>	<i>Number of Records</i>	<i>Direction/ Distance (m)</i>	<i>Elev/Diff (m)</i>	<i>Site</i>	<i>DB</i>
<u>Use</u>					
<i>Method Construction ID:</i>		1004394435			
<i>Method Construction Code:</i>					
<i>Method Construction:</i>					
<i>Other Method Construction:</i>					
<u>Pipe Information</u>					
<i>Pipe ID:</i>		1004394429			
<i>Casing No:</i>		0			
<i>Comment:</i>					
<i>Alt Name:</i>					
<u>Construction Record - Casing</u>					
<i>Casing ID:</i>		1004394433			
<i>Layer:</i>		1			
<i>Material:</i>		5			
<i>Open Hole or Material:</i>		PLASTIC			
<i>Depth From:</i>					
<i>Depth To:</i>					
<i>Casing Diameter:</i>		5.199999809265137			
<i>Casing Diameter UOM:</i>		cm			
<i>Casing Depth UOM:</i>		m			
<u>Construction Record - Screen</u>					
<i>Screen ID:</i>		1004394434			
<i>Layer:</i>		1			
<i>Slot:</i>		10			
<i>Screen Top Depth:</i>					
<i>Screen End Depth:</i>					
<i>Screen Material:</i>		5			
<i>Screen Depth UOM:</i>		m			
<i>Screen Diameter UOM:</i>		cm			
<i>Screen Diameter:</i>		6.03000020980835			
<u>Water Details</u>					
<i>Water ID:</i>		1004394432			
<i>Layer:</i>					
<i>Kind Code:</i>					
<i>Kind:</i>					
<i>Water Found Depth:</i>					
<i>Water Found Depth UOM:</i>		m			
<u>Hole Diameter</u>					
<i>Hole ID:</i>		1004394431			
<i>Diameter:</i>		11.430000305175781			
<i>Depth From:</i>		0.0			
<i>Depth To:</i>		2.130000114440918			
<i>Hole Depth UOM:</i>		m			
<i>Hole Diameter UOM:</i>		cm			
<u>Links</u>					
<i>Bore Hole ID:</i>	1004099706			<i>Tag No:</i>	
<i>Depth M:</i>				<i>Contractor:</i>	7241
<i>Year Completed:</i>	2012			<i>Latitude:</i>	45.4000332347668

Map Key	Number of Records	Direction/ Distance (m)	Elev/Diff (m)	Site	DB
Well Completed Dt:	06/20/2012			Longitude:	-75.6838313467163
Audit No:	Z152856			Y:	45.400033228178344
Path:	718\7185021.pdf			X:	-75.68383118518571

[12](#) 1 of 1 **NE/69.6** **68.9 / 2.11** **Stantec
1000 Exhibition Way
Ottawa ON K1S 5J3** **GEN**

Generator No: ON5009533
SIC Code:
SIC Description:
Approval Years: As of Nov 2021
PO Box No:
Country: Canada
Status: Registered
Co Admin:
Choice of Contact:
Phone No Admin:
Contaminated Facility:
MHSW Facility:

Detail(s)

Waste Class: 146 L
Waste Class Name: Other specified inorganic sludges, slurries or solids

[13](#) 1 of 1 **ESE/69.9** **63.9 / -2.89** **ON** **WWIS**

Well ID:	7409154	Flowing (Y/N):	
Construction Date:		Flow Rate:	
Use 1st:		Data Entry Status:	Yes
Use 2nd:		Data Src:	
Final Well Status:		Date Received:	01/24/2022
Water Type:		Selected Flag:	TRUE
Casing Material:		Abandonment Rec:	
Audit No:	C54335	Contractor:	7328
Tag:	A328023	Form Version:	8
Constructn Method:		Owner:	
Elevation (m):		County:	OTTAWA-CARLETON
Elevatn Reliability:		Lot:	
Depth to Bedrock:		Concession:	
Well Depth:		Concession Name:	
Overburden/Bedrock:		Easting NAD83:	
Pump Rate:		Northing NAD83:	
Static Water Level:		Zone:	
Clear/Cloudy:		UTM Reliability:	
Municipality:	OTTAWA CITY		
Site Info:			

Bore Hole Information

Bore Hole ID:	1008937713	Elevation:	
DP2BR:		Elevrc:	
Spatial Status:		Zone:	18
Code OB:		East83:	446599.00
Code OB Desc:		North83:	5027459.00
Open Hole:		Org CS:	UTM83
Cluster Kind:		UTMRC:	4
Date Completed:	11/19/2021	UTMRC Desc:	margin of error : 30 m - 100 m
Remarks:		Location Method:	wwr
Loc Method Desc:	on Water Well Record		
Elevrc Desc:			

Map Key	Number of Records	Direction/ Distance (m)	Elev/Diff (m)	Site	DB
Location Source Date: Improvement Location Source: Improvement Location Method: Source Revision Comment: Supplier Comment:					
Links					
Bore Hole ID:	1008937713			Tag No:	A328023
Depth M:				Contractor:	7328
Year Completed:	2021			Latitude:	45.3986112229583
Well Completed Dt:	11/19/2021			Longitude:	-75.6822937532406
Audit No:	C54335			Y:	45.398611216416384
Path:				X:	-75.68229359074819

14	1 of 1	N/72.7	69.9 / 3.05	1015 BANK ST OTTAWA ON	WWIS
Well ID:	7185027			Flowing (Y/N):	
Construction Date:				Flow Rate:	
Use 1st:				Data Entry Status:	
Use 2nd:				Data Src:	
Final Well Status:	Abandoned-Other			Date Received:	08/09/2012
Water Type:				Selected Flag:	TRUE
Casing Material:				Abandonment Rec:	Yes
Audit No:	Z152832			Contractor:	7241
Tag:				Form Version:	7
Constructn Method:				Owner:	
Elevation (m):				County:	OTTAWA-CARLETON
Elevatn Reliability:				Lot:	
Depth to Bedrock:				Concession:	
Well Depth:				Concession Name:	
Overburden/Bedrock:				Easting NAD83:	
Pump Rate:				Northing NAD83:	
Static Water Level:				Zone:	
Clear/Cloudy:				UTM Reliability:	
Municipality:	NEPEAN TOWNSHIP				
Site Info:					

PDF URL (Map): https://d2khazk8e83rdv.cloudfront.net/moe_mapping/downloads/2Water/Wells_pdfs/718\7185027.pdf

Additional Detail(s) (Map)

Well Completed Date: 06/20/2012
Year Completed: 2012
Depth (m):
Latitude: 45.4001769392112
Longitude: -75.6838841889233
Path: 718\7185027.pdf

Bore Hole Information

Bore Hole ID:	1004099746	Elevation:	
DP2BR:		Elevrc:	
Spatial Status:		Zone:	18
Code OB:		East83:	446476.00
Code OB Desc:		North83:	5027634.00
Open Hole:		Org CS:	UTM83
Cluster Kind:		UTMRC:	4
Date Completed:	06/20/2012	UTMRC Desc:	margin of error : 30 m - 100 m
Remarks:		Location Method:	wwr
Loc Method Desc:	on Water Well Record		

Map Key	Number of Records	Direction/ Distance (m)	Elev/Diff (m)	Site	DB
Elevrc Desc:					
Location Source Date:					
Improvement Location Source:					
Improvement Location Method:					
Source Revision Comment:					
Supplier Comment:					
<u>Annular Space/Abandonment Sealing Record</u>					
Plug ID:		1004394533			
Layer:		2			
Plug From:		0.3100000023841858			
Plug To:		2.130000114440918			
Plug Depth UOM:		m			
<u>Annular Space/Abandonment Sealing Record</u>					
Plug ID:		1004394532			
Layer:		1			
Plug From:		0.0			
Plug To:		0.3100000023841858			
Plug Depth UOM:		m			
<u>Method of Construction & Well Use</u>					
Method Construction ID:		1004394531			
Method Construction Code:					
Method Construction:					
Other Method Construction:					
<u>Pipe Information</u>					
Pipe ID:		1004394525			
Casing No:		0			
Comment:					
Alt Name:					
<u>Construction Record - Casing</u>					
Casing ID:		1004394529			
Layer:		1			
Material:		5			
Open Hole or Material:		PLASTIC			
Depth From:					
Depth To:					
Casing Diameter:		5.199999809265137			
Casing Diameter UOM:		cm			
Casing Depth UOM:		m			
<u>Construction Record - Screen</u>					
Screen ID:		1004394530			
Layer:		1			
Slot:		10			
Screen Top Depth:					
Screen End Depth:					
Screen Material:		5			
Screen Depth UOM:		m			

Map Key	Number of Records	Direction/ Distance (m)	Elev/Diff (m)	Site	DB
Screen Diameter UOM:		cm			
Screen Diameter:		6.03000020980835			
<u>Water Details</u>					
Water ID:		1004394528			
Layer:					
Kind Code:					
Kind:					
Water Found Depth:					
Water Found Depth UOM:		m			
<u>Hole Diameter</u>					
Hole ID:		1004394527			
Diameter:		11.430000305175781			
Depth From:		0.0			
Depth To:		2.130000114440918			
Hole Depth UOM:		m			
Hole Diameter UOM:		cm			
<u>Links</u>					
Bore Hole ID:		1004099746		Tag No:	
Depth M:				Contractor: 7241	
Year Completed:		2012		Latitude: 45.4001769392112	
Well Completed Dt:		06/20/2012		Longitude: -75.6838841889233	
Audit No:		Z152832		Y: 45.4001769321055	
Path:		718\7185027.pdf		X: -75.68388402675598	

15	1 of 1	NNE/73.5	69.9 / 3.05	1015 BANK ST OTTAWA ON	WWIS
Well ID:		7185032		Flowing (Y/N):	
Construction Date:				Flow Rate:	
Use 1st:				Data Entry Status:	
Use 2nd:				Data Src:	
Final Well Status:		Abandoned-Other		Date Received: 08/09/2012	
Water Type:				Selected Flag: TRUE	
Casing Material:				Abandonment Rec: Yes	
Audit No:		Z152844		Contractor: 7241	
Tag:		A106716		Form Version: 7	
Constructn Method:				Owner:	
Elevation (m):				County: OTTAWA-CARLETON	
Elevatn Reliabilty:				Lot:	
Depth to Bedrock:				Concession:	
Well Depth:				Concession Name:	
Overburden/Bedrock:				Easting NAD83:	
Pump Rate:				Northing NAD83:	
Static Water Level:				Zone:	
Clear/Cloudy:				UTM Reliability:	
Municipality:		NEPEAN TOWNSHIP			
Site Info:					
PDF URL (Map):		https://d2khazk8e83rdv.cloudfront.net/moe_mapping/downloads/2Water/Wells_pdfs/718\7185032.pdf			
<u>Additional Detail(s) (Map)</u>					
Well Completed Date:		06/20/2012			
Year Completed:		2012			
Depth (m):					
Latitude:		45.4002233192083			

Map Key	Number of Records	Direction/ Distance (m)	Elev/Diff (m)	Site	DB
Longitude:		-75.6836547594448			
Path:		718\7185032.pdf			
<u>Bore Hole Information</u>					
Bore Hole ID:	1004099782			Elevation:	
DP2BR:				Elevrc:	
Spatial Status:				Zone:	18
Code OB:				East83:	446494.00
Code OB Desc:				North83:	5027639.00
Open Hole:				Org CS:	UTM83
Cluster Kind:				UTMRC:	4
Date Completed:	06/20/2012			UTMRC Desc:	margin of error : 30 m - 100 m
Remarks:				Location Method:	wwr
Loc Method Desc:		on Water Well Record			
Elevrc Desc:					
Location Source Date:					
Improvement Location Source:					
Improvement Location Method:					
Source Revision Comment:					
Supplier Comment:					
<u>Annular Space/Abandonment Sealing Record</u>					
Plug ID:	1004394708				
Layer:	1				
Plug From:	0.0				
Plug To:	0.3100000023841858				
Plug Depth UOM:	m				
<u>Annular Space/Abandonment Sealing Record</u>					
Plug ID:	1004394709				
Layer:	2				
Plug From:	0.3100000023841858				
Plug To:	2.130000114440918				
Plug Depth UOM:	m				
<u>Method of Construction & Well Use</u>					
Method Construction ID:	1004394707				
Method Construction Code:					
Method Construction:					
Other Method Construction:					
<u>Pipe Information</u>					
Pipe ID:	1004394701				
Casing No:	0				
Comment:					
Alt Name:					
<u>Construction Record - Casing</u>					
Casing ID:	1004394705				
Layer:	1				
Material:	5				
Open Hole or Material:	PLASTIC				

Map Key	Number of Records	Direction/ Distance (m)	Elev/Diff (m)	Site	DB
Depth From:					
Depth To:					
Casing Diameter:		4.03000020980835			
Casing Diameter UOM:		cm			
Casing Depth UOM:		m			
 <u>Construction Record - Screen</u>					
Screen ID:		1004394706			
Layer:		1			
Slot:		10			
Screen Top Depth:					
Screen End Depth:					
Screen Material:		5			
Screen Depth UOM:		m			
Screen Diameter UOM:		cm			
Screen Diameter:		4.820000171661377			
 <u>Water Details</u>					
Water ID:		1004394704			
Layer:					
Kind Code:					
Kind:					
Water Found Depth:					
Water Found Depth UOM:		m			
 <u>Hole Diameter</u>					
Hole ID:		1004394703			
Diameter:		11.430000305175781			
Depth From:					
Depth To:					
Hole Depth UOM:		m			
Hole Diameter UOM:		cm			
 <u>Links</u>					
Bore Hole ID:		1004099782		Tag No: A106716	
Depth M:				Contractor: 7241	
Year Completed:		2012		Latitude: 45.4002233192083	
Well Completed Dt:		06/20/2012		Longitude: -75.6836547594448	
Audit No:		Z152844		Y: 45.40022331194879	
Path:		718\7185032.pdf		X: -75.68365459710454	

16	1 of 2	W/76.2	67.9 / 1.05	Whole Foods Market 951 Bank St. Ottawa ON K1S3W7	GEN
Generator No:		ON4185022			
SIC Code:					
SIC Description:					
Approval Years:		As of Nov 2021			
PO Box No:					
Country:		Canada			
Status:		Registered			
Co Admin:					
Choice of Contact:					
Phone No Admin:					
Contaminated Facility:					
MHSW Facility:					

Map Key	Number of Records	Direction/ Distance (m)	Elev/Diff (m)	Site	DB
<u>Detail(s)</u>					
Waste Class:		263 T			
Waste Class Name:		Misc. waste organic chemicals			
Waste Class:		263 I			
Waste Class Name:		Misc. waste organic chemicals			
Waste Class:		263 L			
Waste Class Name:		Misc. waste organic chemicals			
Waste Class:		146 T			
Waste Class Name:		Other specified inorganic sludges, slurries or solids			
Waste Class:		148 I			
Waste Class Name:		Misc. wastes and inorganic chemicals			
Waste Class:		113 C			
Waste Class Name:		Acid solutions - containing other metals and non-metals			
Waste Class:		331 I			
Waste Class Name:		Waste compressed gases including cylinders			
Waste Class:		122 C			
Waste Class Name:		Alkaline slutions - containing other metals and non-metals (not cyanide)			

16	2 of 2	W76.2	67.9 / 1.05	Whole Foods Market 951 Bank St. Ottawa ON K1S3W7	GEN
--------------------	--------	--------------	--------------------	---	------------

Generator No: ON4185022
SIC Code:
SIC Description:
Approval Years: As of Oct 2022
PO Box No:
Country: Canada
Status: Registered
Co Admin:
Choice of Contact:
Phone No Admin:
Contaminated Facility:
MHSW Facility:

Detail(s)

Waste Class: 146 T
Waste Class Name: OTHER SPECIFIED INORGANICS

Waste Class: 122 C
Waste Class Name: ALKALINE WASTES - OTHER METALS

Waste Class: 263 L
Waste Class Name: ORGANIC LABORATORY CHEMICALS

Waste Class: 113 C
Waste Class Name: ACID WASTE - OTHER METALS

Waste Class: 263 I
Waste Class Name: ORGANIC LABORATORY CHEMICALS

Waste Class: 148 I
Waste Class Name: INORGANIC LABORATORY CHEMICALS

Map Key	Number of Records	Direction/ Distance (m)	Elev/Diff (m)	Site	DB
Waste Class: Waste Class Name:		263 T ORGANIC LABORATORY CHEMICALS			
Waste Class: Waste Class Name:		112 C ACID WASTE - HEAVY METALS			
Waste Class: Waste Class Name:		331 I WASTE COMPRESSED GASES			

17	1 of 1	ESE/85.4	62.6 / -4.25	1015 BANK ST OTTAWA ON	WWIS
--------------------	--------	----------	--------------	---------------------------	------

Well ID:	7185034	Flowing (Y/N):	
Construction Date:		Flow Rate:	
Use 1st:		Data Entry Status:	
Use 2nd:		Data Src:	
Final Well Status:	Abandoned-Other	Date Received:	08/09/2012
Water Type:		Selected Flag:	TRUE
Casing Material:		Abandonment Rec:	Yes
Audit No:	Z152847	Contractor:	7241
Tag:		Form Version:	7
Constructn Method:		Owner:	
Elevation (m):		County:	OTTAWA-CARLETON
Elevatn Reliabilty:		Lot:	
Depth to Bedrock:		Concession:	
Well Depth:		Concession Name:	
Overburden/Bedrock:		Easting NAD83:	
Pump Rate:		Northing NAD83:	
Static Water Level:		Zone:	
Clear/Cloudy:		UTM Reliability:	
Municipality:	NEPEAN TOWNSHIP		
Site Info:			
PDF URL (Map):	https://d2khazk8e83rdv.cloudfront.net/moe_mapping/downloads/2Water/Wells_pdfs/718\7185034.pdf		

Additional Detail(s) (Map)

Well Completed Date:	06/20/2012
Year Completed:	2012
Depth (m):	
Latitude:	45.3985585162202
Longitude:	-75.6820759133997
Path:	718\7185034.pdf

Bore Hole Information

Bore Hole ID:	1004099788	Elevation:	
DP2BR:		Elevrc:	
Spatial Status:		Zone:	18
Code OB:		East83:	446616.00
Code OB Desc:		North83:	5027453.00
Open Hole:		Org CS:	UTM83
Cluster Kind:		UTMRC:	4
Date Completed:	06/20/2012	UTMRC Desc:	margin of error : 30 m - 100 m
Remarks:		Location Method:	wwr
Loc Method Desc:	on Water Well Record		
Elevrc Desc:			
Location Source Date:			
Improvement Location Source:			
Improvement Location Method:			
Source Revision Comment:			
Supplier Comment:			

Map Key	Number of Records	Direction/ Distance (m)	Elev/Diff (m)	Site	DB
<u>Overburden and Bedrock Materials Interval</u>					
Formation ID:		1004394720			
Layer:		1			
Color:					
General Color:					
Mat1:					
Most Common Material:					
Mat2:					
Mat2 Desc:					
Mat3:					
Mat3 Desc:					
Formation Top Depth:		0.0			
Formation End Depth:					
Formation End Depth UOM:		m			
<u>Annular Space/Abandonment Sealing Record</u>					
Plug ID:		1004394727			
Layer:		2			
Plug From:		0.3100000023841858			
Plug To:		2.130000114440918			
Plug Depth UOM:		m			
<u>Annular Space/Abandonment Sealing Record</u>					
Plug ID:		1004394726			
Layer:		1			
Plug From:		0.0			
Plug To:		0.3100000023841858			
Plug Depth UOM:		m			
<u>Method of Construction & Well Use</u>					
Method Construction ID:		1004394725			
Method Construction Code:					
Method Construction:					
Other Method Construction:					
<u>Pipe Information</u>					
Pipe ID:		1004394719			
Casing No:		0			
Comment:					
Alt Name:					
<u>Construction Record - Casing</u>					
Casing ID:		1004394723			
Layer:		1			
Material:		5			
Open Hole or Material:		PLASTIC			
Depth From:					
Depth To:					
Casing Diameter:		5.199999809265137			
Casing Diameter UOM:		cm			
Casing Depth UOM:		m			

Map Key	Number of Records	Direction/ Distance (m)	Elev/Diff (m)	Site	DB
---------	-------------------	----------------------------	------------------	------	----

Construction Record - Screen

Screen ID: 1004394724
Layer: 1
Slot: 10
Screen Top Depth:
Screen End Depth:
Screen Material: 5
Screen Depth UOM: m
Screen Diameter UOM: cm
Screen Diameter: 6.03000020980835

Water Details

Water ID: 1004394722
Layer:
Kind Code:
Kind:
Water Found Depth:
Water Found Depth UOM: m

Hole Diameter

Hole ID: 1004394721
Diameter: 11.430000305175781
Depth From: 0.0
Depth To: 2.130000114440918
Hole Depth UOM: m
Hole Diameter UOM: cm

Links

Bore Hole ID:	1004099788	Tag No:	
Depth M:		Contractor:	7241
Year Completed:	2012	Latitude:	45.3985585162202
Well Completed Dt:	06/20/2012	Longitude:	-75.6820759133997
Audit No:	Z152847	Y:	45.39855850923191
Path:	718\7185034.pdf	X:	-75.68207575116514

<u>18</u>	1 of 1	SE/85.9	63.6 / -3.22	ON	BORE
Borehole ID:	613057	Inclin FLG:	No		
OGF ID:	215514361	SP Status:	Initial Entry		
Status:		Surv Elev:	No		
Type:	Borehole	Piezometer:	No		
Use:		Primary Name:			
Completion Date:	DEC-1971	Municipality:			
Static Water Level:		Lot:			
Primary Water Use:		Township:			
Sec. Water Use:		Latitude DD:	45.398273		
Total Depth m:	1.1	Longitude DD:	-75.683291		
Depth Ref:	Ground Surface	UTM Zone:	18		
Depth Elev:		Easting:	446521		
Drill Method:		Northing:	5027422		
Orig Ground Elev m:	66.8	Location Accuracy:			
Elev Reliabil Note:		Accuracy:	Not Applicable		
DEM Ground Elev m:	65.7				
Concession:					
Location D:					
Survey D:					

Map Key	Number of Records	Direction/ Distance (m)	Elev/Diff (m)	Site	DB
---------	-------------------	----------------------------	------------------	------	----

Comments:

Borehole Geology Stratum

Geology Stratum ID:	218393509			Mat Consistency:	
Top Depth:	0			Material Moisture:	
Bottom Depth:	.1			Material Texture:	
Material Color:				Non Geo Mat Type:	
Material 1:	Unknown			Geologic Formation:	
Material 2:				Geologic Group:	
Material 3:				Geologic Period:	
Material 4:				Depositional Gen:	
Gsc Material Description:					
Stratum Description:	UNSPECIFIED.				
Geology Stratum ID:	218393510			Mat Consistency:	
Top Depth:	.1			Material Moisture:	
Bottom Depth:	.5			Material Texture:	
Material Color:				Non Geo Mat Type:	
Material 1:				Geologic Formation:	
Material 2:	Sand			Geologic Group:	
Material 3:	Silt			Geologic Period:	
Material 4:	Gravel			Depositional Gen:	
Gsc Material Description:					
Stratum Description:	ARTIFICIAL.				
Geology Stratum ID:	218393511			Mat Consistency:	
Top Depth:	.5			Material Moisture:	
Bottom Depth:	.6			Material Texture:	
Material Color:				Non Geo Mat Type:	
Material 1:	Unknown			Geologic Formation:	
Material 2:				Geologic Group:	
Material 3:				Geologic Period:	
Material 4:				Depositional Gen:	
Gsc Material Description:					
Stratum Description:	UNSPECIFIED.				
Geology Stratum ID:	218393512			Mat Consistency:	Dense
Top Depth:	.6			Material Moisture:	
Bottom Depth:	1.1			Material Texture:	
Material Color:				Non Geo Mat Type:	
Material 1:				Geologic Formation:	
Material 2:	Sand			Geologic Group:	
Material 3:	Gravel			Geologic Period:	
Material 4:				Depositional Gen:	
Gsc Material Description:					
Stratum Description:	ARTIFICIAL. 00002028000200405004 DENSE. SAND. DENSE. BEDROCK. 00008 009 00030 010 **Note: Many records provided by the department have a truncated [Stratum Description] field.				

Source

Source Type:	Data Survey	Source Appl:	Spatial/Tabular
Source Orig:	Geological Survey of Canada	Source Iden:	1
Source Date:	1956-1972	Scale or Res:	Varies
Confidence:	H	Horizontal:	NAD27
Observatio:		Verticalda:	Mean Average Sea Level
Source Name:	Urban Geology Automated Information System (UGAIS)		
Source Details:	File: OTTAWA2.txt RecordID: 055650 NTS_Sheet: 31G05G		
Confiden 1:	Logged by professional. Exact and complete description of material and properties.		

Source List

Source Identifier:	1	Horizontal Datum:	NAD27
---------------------------	---	--------------------------	-------

Map Key	Number of Records	Direction/ Distance (m)	Elev/Diff (m)	Site	DB
Source Type:	Data Survey			Vertical Datum:	Mean Average Sea Level
Source Date:	1956-1972			Projection Name:	Universal Transverse Mercator
Scale or Resolution:	Varies				
Source Name:	Urban Geology Automated Information System (UGAIS)				
Source Originators:	Geological Survey of Canada				

19	1 of 1	NNE/92.4	71.1 / 4.25	1015 BANK STREET Ottawa ON	WWIS
Well ID:	7174580			Flowing (Y/N):	
Construction Date:				Flow Rate:	
Use 1st:	Monitoring and Test Hole			Data Entry Status:	
Use 2nd:	0			Data Src:	
Final Well Status:	Monitoring and Test Hole			Date Received:	01/09/2012
Water Type:				Selected Flag:	TRUE
Casing Material:				Abandonment Rec:	
Audit No:	Z138890			Contractor:	7241
Tag:	A106716			Form Version:	7
Constructn Method:				Owner:	
Elevation (m):				County:	OTTAWA-CARLETON
Elevatn Reliability:				Lot:	
Depth to Bedrock:				Concession:	
Well Depth:				Concession Name:	
Overburden/Bedrock:				Easting NAD83:	
Pump Rate:				Northing NAD83:	
Static Water Level:				Zone:	
Clear/Cloudy:				UTM Reliability:	
Municipality:	OTTAWA CITY				
Site Info:					
PDF URL (Map):	https://d2khazk8e83rdv.cloudfront.net/moe_mapping/downloads/2Water/Wells_pdfs/717\7174580.pdf				

Additional Detail(s) (Map)

Well Completed Date:	11/10/2011
Year Completed:	2011
Depth (m):	6.86
Latitude:	45.4003955549772
Longitude:	-75.6834524013747
Path:	717\7174580.pdf

Bore Hole Information

Bore Hole ID:	1003630458	Elevation:	
DP2BR:		Elevrc:	
Spatial Status:		Zone:	18
Code OB:		East83:	446510.00
Code OB Desc:		North83:	5027658.00
Open Hole:		Org CS:	UTM83
Cluster Kind:		UTMRC:	4
Date Completed:	11/10/2011	UTMRC Desc:	margin of error : 30 m - 100 m
Remarks:		Location Method:	wwr
Loc Method Desc:	on Water Well Record		
Elevrc Desc:			
Location Source Date:			
Improvement Location Source:			
Improvement Location Method:			
Source Revision Comment:			
Supplier Comment:			

Overburden and Bedrock Materials Interval

Map Key	Number of Records	Direction/ Distance (m)	Elev/Diff (m)	Site	DB
Formation ID:		1004049967			
Layer:		4			
Color:		6			
General Color:		BROWN			
Mat1:		10			
Most Common Material:		COARSE SAND			
Mat2:					
Mat2 Desc:					
Mat3:		85			
Mat3 Desc:		SOFT			
Formation Top Depth:		5.460000038146973			
Formation End Depth:		6.860000133514404			
Formation End Depth UOM:		m			
<u>Overburden and Bedrock Materials Interval</u>					
Formation ID:		1004049966			
Layer:		3			
Color:		6			
General Color:		BROWN			
Mat1:		08			
Most Common Material:		FINE SAND			
Mat2:		06			
Mat2 Desc:		SILT			
Mat3:		66			
Mat3 Desc:		DENSE			
Formation Top Depth:		1.590000033378601			
Formation End Depth:		5.460000038146973			
Formation End Depth UOM:		m			
<u>Overburden and Bedrock Materials Interval</u>					
Formation ID:		1004049964			
Layer:		1			
Color:		2			
General Color:		GREY			
Mat1:		11			
Most Common Material:		GRAVEL			
Mat2:					
Mat2 Desc:					
Mat3:		77			
Mat3 Desc:		LOOSE			
Formation Top Depth:		0.0			
Formation End Depth:		0.3100000023841858			
Formation End Depth UOM:		m			
<u>Overburden and Bedrock Materials Interval</u>					
Formation ID:		1004049965			
Layer:		2			
Color:		6			
General Color:		BROWN			
Mat1:		09			
Most Common Material:		MEDIUM SAND			
Mat2:					
Mat2 Desc:					
Mat3:		85			
Mat3 Desc:		SOFT			
Formation Top Depth:		0.3100000023841858			

Map Key	Number of Records	Direction/ Distance (m)	Elev/Diff (m)	Site	DB
Formation End Depth:		1.590000033378601			
Formation End Depth UOM:		m			
<u>Annular Space/Abandonment Sealing Record</u>					
Plug ID:		1004049976			
Layer:		2			
Plug From:		0.3100000023841858			
Plug To:		3.3499999046325684			
Plug Depth UOM:		m			
<u>Annular Space/Abandonment Sealing Record</u>					
Plug ID:		1004049977			
Layer:		3			
Plug From:		3.3499999046325684			
Plug To:		6.860000133514404			
Plug Depth UOM:		m			
<u>Annular Space/Abandonment Sealing Record</u>					
Plug ID:		1004049975			
Layer:		1			
Plug From:		0.0			
Plug To:		0.3100000023841858			
Plug Depth UOM:		m			
<u>Method of Construction & Well Use</u>					
Method Construction ID:		1004049974			
Method Construction Code:		B			
Method Construction:		Other Method			
Other Method Construction:		DIRECT PUSH			
<u>Pipe Information</u>					
Pipe ID:		1004049963			
Casing No:		0			
Comment:					
Alt Name:					
<u>Construction Record - Casing</u>					
Casing ID:		1004049970			
Layer:		1			
Material:		5			
Open Hole or Material:		PLASTIC			
Depth From:		0.0			
Depth To:		3.809999942779541			
Casing Diameter:		4.03000020980835			
Casing Diameter UOM:		cm			
Casing Depth UOM:		m			
<u>Construction Record - Screen</u>					
Screen ID:		1004049971			

Map Key	Number of Records	Direction/ Distance (m)	Elev/Diff (m)	Site	DB
Layer:		1			
Slot:		10			
Screen Top Depth:		3.809999942779541			
Screen End Depth:		6.860000133514404			
Screen Material:		5			
Screen Depth UOM:		m			
Screen Diameter UOM:		cm			
Screen Diameter:		1.8200000524520874			

Water Details

Water ID: 1004049969
 Layer:
 Kind Code:
 Kind:
 Water Found Depth:
 Water Found Depth UOM: m

Hole Diameter

Hole ID: 1004049968
 Diameter: 8.25
 Depth From: 0.0
 Depth To: 6.860000133514404
 Hole Depth UOM: m
 Hole Diameter UOM: cm

Links

Bore Hole ID:	1003630458	Tag No:	A106716
Depth M:	6.86	Contractor:	7241
Year Completed:	2011	Latitude:	45.4003955549772
Well Completed Dt:	11/10/2011	Longitude:	-75.6834524013747
Audit No:	Z138890	Y:	45.40039554800475
Path:	717\7174580.pdf	X:	-75.68345223906286

[20](#) 1 of 2 **SW/93.8** **63.9 / -2.95** **1031 Bank Street
Ottawa ON K1S 3W7** **EHS**

Order No:	21021400026	Nearest Intersection:	
Status:	C	Municipality:	
Report Type:	Standard Report	Client Prov/State:	ON
Report Date:	17-FEB-21	Search Radius (km):	.25
Date Received:	14-FEB-21	X:	-75.6851021
Previous Site Name:		Y:	45.3977199
Lot/Building Size:			
Additional Info Ordered:	Fire Insur. Maps and/or Site Plans; Topographic Maps		

[20](#) 2 of 2 **SW/93.8** **63.9 / -2.95** **1031 Bank Street
Ottawa ON K1S 3W7** **EHS**

Order No:	21021400026	Nearest Intersection:	
Status:	C	Municipality:	
Report Type:	Standard Report	Client Prov/State:	ON
Report Date:	17-FEB-21	Search Radius (km):	.25
Date Received:	14-FEB-21	X:	-75.6851021
Previous Site Name:		Y:	45.3977199
Lot/Building Size:			
Additional Info Ordered:	Fire Insur. Maps and/or Site Plans; Topographic Maps		

Map Key	Number of Records	Direction/ Distance (m)	Elev/Diff (m)	Site	DB
21	1 of 1	N/94.4	70.5 / 3.65	1015 BANK STREET Ottawa ON	WWIS
Well ID:		7174581		Flowing (Y/N):	
Construction Date:				Flow Rate:	
Use 1st:		Monitoring and Test Hole		Data Entry Status:	
Use 2nd:		0		Data Src:	
Final Well Status:		Monitoring and Test Hole		Date Received: 01/09/2012	
Water Type:				Selected Flag: TRUE	
Casing Material:				Abandonment Rec:	
Audit No:		Z138891		Contractor: 7241	
Tag:		A106717		Form Version: 7	
Constructn Method:				Owner:	
Elevation (m):				County: OTTAWA-CARLETON	
Elevatn Reliabilty:				Lot:	
Depth to Bedrock:				Concession:	
Well Depth:				Concession Name:	
Overburden/Bedrock:				Easting NAD83:	
Pump Rate:				Northing NAD83:	
Static Water Level:				Zone:	
Clear/Cloudy:				UTM Reliability:	
Municipality:		OTTAWA CITY			
Site Info:					
PDF URL (Map):		https://d2khazk8e83rdv.cloudfront.net/moe_mapping/downloads/2Water/Wells_pdfs/717\7174581.pdf			
<u>Additional Detail(s) (Map)</u>					
Well Completed Date:		11/10/2011			
Year Completed:		2011			
Depth (m):		6.86			
Latitude:		45.40040272041			
Longitude:		-75.6837591407747			
Path:		717\7174581.pdf			
<u>Bore Hole Information</u>					
Bore Hole ID:		1003630460		Elevation:	
DP2BR:				Elevrc:	
Spatial Status:				Zone: 18	
Code OB:				East83: 446486.00	
Code OB Desc:				North83: 5027659.00	
Open Hole:				Org CS: UTM83	
Cluster Kind:				UTMRC: 4	
Date Completed:		11/10/2011		UTMRC Desc: margin of error : 30 m - 100 m	
Remarks:				Location Method: wwr	
Loc Method Desc:		on Water Well Record			
Elevrc Desc:					
Location Source Date:					
Improvement Location Source:					
Improvement Location Method:					
Source Revision Comment:					
Supplier Comment:					
<u>Overburden and Bedrock</u>					
<u>Materials Interval</u>					
Formation ID:		1004049994			
Layer:		1			
Color:		2			
General Color:		GREY			
Mat1:		11			

Map Key	Number of Records	Direction/ Distance (m)	Elev/Diff (m)	Site	DB
Most Common Material:		GRAVEL			
Mat2:					
Mat2 Desc:					
Mat3:		77			
Mat3 Desc:		LOOSE			
Formation Top Depth:		0.0			
Formation End Depth:		0.3100000023841858			
Formation End Depth UOM:		m			
<u>Overburden and Bedrock</u>					
<u>Materials Interval</u>					
Formation ID:		1004049995			
Layer:		2			
Color:		6			
General Color:		BROWN			
Mat1:		09			
Most Common Material:		MEDIUM SAND			
Mat2:					
Mat2 Desc:					
Mat3:		85			
Mat3 Desc:		SOFT			
Formation Top Depth:		0.3100000023841858			
Formation End Depth:		2.130000114440918			
Formation End Depth UOM:		m			
<u>Overburden and Bedrock</u>					
<u>Materials Interval</u>					
Formation ID:		1004049996			
Layer:		3			
Color:		6			
General Color:		BROWN			
Mat1:		08			
Most Common Material:		FINE SAND			
Mat2:		06			
Mat2 Desc:		SILT			
Mat3:		66			
Mat3 Desc:		DENSE			
Formation Top Depth:		2.130000114440918			
Formation End Depth:		4.570000171661377			
Formation End Depth UOM:		m			
<u>Overburden and Bedrock</u>					
<u>Materials Interval</u>					
Formation ID:		1004049997			
Layer:		4			
Color:		6			
General Color:		BROWN			
Mat1:		10			
Most Common Material:		COARSE SAND			
Mat2:					
Mat2 Desc:					
Mat3:		85			
Mat3 Desc:		SOFT			
Formation Top Depth:		4.570000171661377			
Formation End Depth:		6.860000133514404			
Formation End Depth UOM:		m			
<u>Annular Space/Abandonment</u>					
<u>Sealing Record</u>					

<i>Map Key</i>	<i>Number of Records</i>	<i>Direction/ Distance (m)</i>	<i>Elev/Diff (m)</i>	<i>Site</i>	<i>DB</i>
Plug ID:		1004050006			
Layer:		2			
Plug From:		0.3100000023841858			
Plug To:		3.3499999046325684			
Plug Depth UOM:		m			
<u>Annular Space/Abandonment Sealing Record</u>					
Plug ID:		1004050007			
Layer:		3			
Plug From:		3.3499999046325684			
Plug To:		6.860000133514404			
Plug Depth UOM:		m			
<u>Annular Space/Abandonment Sealing Record</u>					
Plug ID:		1004050005			
Layer:		1			
Plug From:		0.0			
Plug To:		0.3100000023841858			
Plug Depth UOM:		m			
<u>Method of Construction & Well Use</u>					
Method Construction ID:		1004050004			
Method Construction Code:		B			
Method Construction:		Other Method			
Other Method Construction:		DIRECT PUSH			
<u>Pipe Information</u>					
Pipe ID:		1004049993			
Casing No:		0			
Comment:					
Alt Name:					
<u>Construction Record - Casing</u>					
Casing ID:		1004050000			
Layer:		1			
Material:		5			
Open Hole or Material:		PLASTIC			
Depth From:		0.0			
Depth To:		3.809999942779541			
Casing Diameter:		4.03000020980835			
Casing Diameter UOM:		cm			
Casing Depth UOM:		m			
<u>Construction Record - Screen</u>					
Screen ID:		1004050001			
Layer:		1			
Slot:		10			
Screen Top Depth:		3.809999942779541			
Screen End Depth:		6.860000133514404			
Screen Material:		5			
Screen Depth UOM:		m			

Map Key	Number of Records	Direction/ Distance (m)	Elev/Diff (m)	Site	DB
Screen Diameter UOM:		cm			
Screen Diameter:		4.820000171661377			
<u>Water Details</u>					
Water ID:		1004049999			
Layer:					
Kind Code:					
Kind:					
Water Found Depth:					
Water Found Depth UOM:		m			
<u>Hole Diameter</u>					
Hole ID:		1004049998			
Diameter:		8.25			
Depth From:		0.0			
Depth To:		6.860000133514404			
Hole Depth UOM:		m			
Hole Diameter UOM:		cm			
<u>Links</u>					
Bore Hole ID:		1003630460		Tag No: A106717	
Depth M:		6.86		Contractor: 7241	
Year Completed:		2011		Latitude: 45.40040272041	
Well Completed Dt:		11/10/2011		Longitude: -75.6837591407747	
Audit No:		Z138891		Y: 45.40040271333942	
Path:		717\7174581.pdf		X: -75.68375897949412	
22	1 of 1	WSW/95.2	66.8 / 0.00	1000 Bank Street, Ottawa ON	PINC
Incident Id:		2808514		Pipe Material: Plastic	
Incident No:		651756		Fuel Category: Natural Gas	
Incident Reported Dt:				Health Impact: No	
Type:		FS-Pipeline Incident		Environment Impact: No	
Status Code:		Pipeline Damage Reason Est		Property Damage: Yes	
Tank Status:		RC Established		Service Interrupt: Yes	
Task No:		3462751		Enforce Policy: Yes	
Spills Action Centre:				Public Relation: No	
Fuel Type:		Natural Gas		Pipeline System: Transmission pipeline	
Fuel Occurrence Tp:		Pipeline Strike		PSIG: 53	
Date of Occurrence:		8/29/2011 0:00		Attribute Category: FS-Perform P-line Inc Invest	
Occurrence Start Dt:		2011/09/07		Regulator Location: Outside	
Depth:		32		Method Details: E-mail	
Customer Acct Name:					
Incident Address:					
Operation Type:		Construction Site (pipeline strike)			
Pipeline Type:		Service / Riser Distribution Pipeline			
Regulator Type:		Service Regulator (up to 60 psi intake)			
Summary:		1000 Bank Street, Ottawa - 1 ¼" Pipeline Hit			
Reported By:		Armstrong, Alan - Enbridge			
Affiliation:		Industry Stakeholder (Licensee/Registration/Certificate Holder, Facility Owner, etc.)			
Occurrence Desc:		Linestrike - Excavator Error			
Damage Reason:		Excavation practices not sufficient			
Notes:		Excavator Error			
23	1 of 1	SSW/95.6	63.9 / -2.95	1031 Bank Street Ottawa ON K1S 3W7	EHS

Map Key	Number of Records	Direction/ Distance (m)	Elev/Diff (m)	Site	DB
Order No:	20190227146			Nearest Intersection:	
Status:	C			Municipality:	Ottawa
Report Type:	Standard Report			Client Prov/State:	ON
Report Date:	06-MAR-19			Search Radius (km):	.25
Date Received:	27-FEB-19			X:	-75.684815
Previous Site Name:	N/A			Y:	45.39769
Lot/Building Size:	800m2				
Additional Info Ordered:	City Directory				

24	1 of 1	NNW/97.7	69.2 / 2.36	1015 BANK ST OTTAWA ON	WWIS
Well ID:	7185028			Flowing (Y/N):	
Construction Date:				Flow Rate:	
Use 1st:				Data Entry Status:	
Use 2nd:				Data Src:	
Final Well Status:	Abandoned-Other			Date Received:	08/09/2012
Water Type:				Selected Flag:	TRUE
Casing Material:				Abandonment Rec:	Yes
Audit No:	Z152861			Contractor:	7241
Tag:				Form Version:	7
Constructn Method:				Owner:	
Elevation (m):				County:	OTTAWA-CARLETON
Elevatn Reliabilty:				Lot:	
Depth to Bedrock:				Concession:	
Well Depth:				Concession Name:	
Overburden/Bedrock:				Easting NAD83:	
Pump Rate:				Northing NAD83:	
Static Water Level:				Zone:	
Clear/Cloudy:				UTM Reliability:	
Municipality:	NEPEAN TOWNSHIP				
Site Info:					
PDF URL (Map):	https://d2khazk8e83rdv.cloudfront.net/moe_mapping/downloads/2Water/Wells_pdfs/718\7185028.pdf				

Additional Detail(s) (Map)

Well Completed Date:	06/20/2012
Year Completed:	2012
Depth (m):	
Latitude:	45.4001728827941
Longitude:	-75.6845613292973
Path:	718\7185028.pdf

Bore Hole Information

Bore Hole ID:	1004099749	Elevation:	
DP2BR:		Elevrc:	
Spatial Status:		Zone:	18
Code OB:		East83:	446423.00
Code OB Desc:		North83:	5027634.00
Open Hole:		Org CS:	UTM83
Cluster Kind:		UTMRC:	4
Date Completed:	06/20/2012	UTMRC Desc:	margin of error : 30 m - 100 m
Remarks:		Location Method:	wwr
Loc Method Desc:	on Water Well Record		
Elevrc Desc:			
Location Source Date:			
Improvement Location Source:			
Improvement Location Method:			
Source Revision Comment:			
Supplier Comment:			

<i>Map Key</i>	<i>Number of Records</i>	<i>Direction/ Distance (m)</i>	<i>Elev/Diff (m)</i>	<i>Site</i>	<i>DB</i>
<u>Annular Space/Abandonment Sealing Record</u>					
Plug ID:		1004394542			
Layer:		2			
Plug From:		0.3100000023841858			
Plug To:		2.130000114440918			
Plug Depth UOM:		m			
<u>Annular Space/Abandonment Sealing Record</u>					
Plug ID:		1004394541			
Layer:		1			
Plug From:		0.0			
Plug To:		0.3100000023841858			
Plug Depth UOM:		m			
<u>Method of Construction & Well Use</u>					
Method Construction ID:		1004394540			
Method Construction Code:					
Method Construction:					
Other Method Construction:					
<u>Pipe Information</u>					
Pipe ID:		1004394534			
Casing No:		0			
Comment:					
Alt Name:					
<u>Construction Record - Casing</u>					
Casing ID:		1004394538			
Layer:		1			
Material:		5			
Open Hole or Material:		PLASTIC			
Depth From:					
Depth To:					
Casing Diameter:		5.19999809265137			
Casing Diameter UOM:		cm			
Casing Depth UOM:		m			
<u>Construction Record - Screen</u>					
Screen ID:		1004394539			
Layer:		1			
Slot:		10			
Screen Top Depth:					
Screen End Depth:					
Screen Material:		5			
Screen Depth UOM:		m			
Screen Diameter UOM:		cm			
Screen Diameter:		6.03000020980835			
<u>Water Details</u>					

Map Key	Number of Records	Direction/ Distance (m)	Elev/Diff (m)	Site	DB
---------	-------------------	----------------------------	------------------	------	----

Water ID: 1004394537
Layer:
Kind Code:
Kind:
Water Found Depth:
Water Found Depth UOM: m

Hole Diameter

Hole ID: 1004394536
Diameter: 11.430000305175781
Depth From: 0.0
Depth To: 2.130000114440918
Hole Depth UOM: m
Hole Diameter UOM: cm

Links

Bore Hole ID:	1004099749	Tag No:	
Depth M:		Contractor:	7241
Year Completed:	2012	Latitude:	45.4001728827941
Well Completed Dt:	06/20/2012	Longitude:	-75.6845613292973
Audit No:	Z152861	Y:	45.400172876394414
Path:	718\7185028.pdf	X:	-75.68456116671152

25	1 of 1	NNE/98.1	71.1 / 4.25	1015 BANK STREET Ottawa ON	WWIS
--------------------	--------	-----------------	--------------------	---------------------------------------	-------------

Well ID:	7184911	Flowing (Y/N):	
Construction Date:		Flow Rate:	
Use 1st:		Data Entry Status:	
Use 2nd:		Data Src:	
Final Well Status:	Abandoned-Other	Date Received:	08/09/2012
Water Type:		Selected Flag:	TRUE
Casing Material:		Abandonment Rec:	Yes
Audit No:	Z152846	Contractor:	7241
Tag:		Form Version:	7
Constructn Method:		Owner:	
Elevation (m):		County:	OTTAWA-CARLETON
Elevatn Reliabilty:		Lot:	
Depth to Bedrock:		Concession:	
Well Depth:		Concession Name:	
Overburden/Bedrock:		Easting NAD83:	
Pump Rate:		Northing NAD83:	
Static Water Level:		Zone:	
Clear/Cloudy:		UTM Reliability:	
Municipality:	NEPEAN TOWNSHIP		
Site Info:			

PDF URL (Map): https://d2khazk8e83rdv.cloudfront.net/moe_mapping/downloads/2Water/Wells_pdfs/718\7184911.pdf

Additional Detail(s) (Map)

Well Completed Date: 07/20/2012
Year Completed: 2012
Depth (m):
Latitude: 45.4004488707765
Longitude: -75.6835680391703
Path: 718\7184911.pdf

Bore Hole Information

Map Key	Number of Records	Direction/ Distance (m)	Elev/Diff (m)	Site	DB
Bore Hole ID: DP2BR: Spatial Status: Code OB: Code OB Desc: Open Hole: Cluster Kind: Date Completed: Remarks: Loc Method Desc: Elevrc Desc: Location Source Date: Improvement Location Source: Improvement Location Method: Source Revision Comment: Supplier Comment:	1004098519			Elevation: Elevrc: Zone: East83: North83: Org CS: UTMRC: UTMRC Desc: Location Method:	
		on Water Well Record		18 446501.00 5027664.00 UTM83 4 margin of error : 30 m - 100 m wwr	
<u>Annular Space/Abandonment Sealing Record</u>					
Plug ID: Layer: Plug From: Plug To: Plug Depth UOM:	1004369434 1 0.0 0.3100000023841858 m				
<u>Annular Space/Abandonment Sealing Record</u>					
Plug ID: Layer: Plug From: Plug To: Plug Depth UOM:	1004369435 2 0.3100000023841858 2.130000114440918 m				
<u>Method of Construction & Well Use</u>					
Method Construction ID: Method Construction Code: Method Construction: Other Method Construction:	1004369433				
<u>Pipe Information</u>					
Pipe ID: Casing No: Comment: Alt Name:	1004369427 0				
<u>Construction Record - Casing</u>					
Casing ID: Layer: Material: Open Hole or Material: Depth From: Depth To: Casing Diameter: Casing Diameter UOM: Casing Depth UOM:	1004369431 1 5 PLASTIC 5.199999809265137 cm m				

Map Key	Number of Records	Direction/ Distance (m)	Elev/Diff (m)	Site	DB
<u>Construction Record - Screen</u>					
Screen ID:	1004369432				
Layer:	1				
Slot:	10				
Screen Top Depth:					
Screen End Depth:					
Screen Material:	5				
Screen Depth UOM:	m				
Screen Diameter UOM:	cm				
Screen Diameter:	6.230000019073486				
<u>Water Details</u>					
Water ID:	1004369430				
Layer:					
Kind Code:					
Kind:					
Water Found Depth:					
Water Found Depth UOM:	m				
<u>Hole Diameter</u>					
Hole ID:	1004369429				
Diameter:	11.430000305175781				
Depth From:	0.0				
Depth To:	2.130000114440918				
Hole Depth UOM:	m				
Hole Diameter UOM:	cm				
<u>Links</u>					
Bore Hole ID:	1004098519			Tag No:	
Depth M:				Contractor:	7241
Year Completed:	2012			Latitude:	45.4004488707765
Well Completed Dt:	07/20/2012			Longitude:	-75.6835680391703
Audit No:	Z152846			Y:	45.40044886403692
Path:	718\7184911.pdf			X:	-75.68356787734989
26	1 of 2	SW/102.9	64.9 / -1.89	1018 Bank Street Ottawa ON	SPL
Ref No:	5817-98KSFF			Contaminant Qty:	5 L
Site No:				Nature of Damage:	
Incident Dt:	11-JUN-13			Discharger Report:	
Year:				Material Group:	
Incident Cause:	Collision/Accident			Health/Env Conseq:	
Incident Event:				Agency Involved:	
Environment Impact:	Not Anticipated			Site Lot:	
Nature of Impact:	Other Impact(s); Surface Water Pollution			Site Conc:	
MOE Response:	No Field Response			Site Geo Ref Accu:	
Dt MOE Arvl on Scn:				Site Map Datum:	
MOE Reported Dt:	11-JUN-13			Northing:	
Dt Document Closed:				Easting:	
Municipality No:					
System Facility Address:					
Client Type:					
Call Report Location Geodata:					
Contaminant Code:	12				
Contaminant Name:	GASOLINE				
Contaminant Limit 1:					
Contam Limit Freq 1:					

Map Key	Number of Records	Direction/ Distance (m)	Elev/Diff (m)	Site	DB
Contaminant UN No 1: Receiving Medium: Receiving Environment: Incident Reason: Operator/Human Error Incident Summary: City of Ottawa: MVA, 4-5L eng flud pos CB impact Site Region: Site Municipality: Ottawa Activity Preceding Spill: Property 2nd Watershed: Property Tertiary Watershed: Sector Type: Motor Vehicle SAC Action Class: Primary Assessment of Spills Source Type: Site County/District: Site Geo Ref Meth: Site District Office: Nearest Watercourse: Site Name: City road way and CB<UNOFFICIAL> Site Address: 1018 Bank Street Client Name:					

26	2 of 2	SW/102.9	64.9 / -1.89	1018 Bank St Ottawa ON	SPL
Ref No: 3716-98KRQR Site No: Incident Dt: 11-JUN-13 Year: Incident Cause: Leak/Break Incident Event: Environment Impact: Not Anticipated Nature of Impact: Soil Contamination; Surface Water Pollution MOE Response: No Field Response Dt MOE Arvl on Scn: MOE Reported Dt: 11-JUN-13 Dt Document Closed: Municipality No: System Facility Address: Client Type: Call Report Location Geodata: Contaminant Code: 13 Contaminant Name: FUEL (N.O.S.) Contaminant Limit 1: Contam Limit Freq 1: Contaminant UN No 1: Receiving Medium: Receiving Environment: Incident Reason: Power Interruption/Loss Incident Summary: MVA Fuel to road, sewer, cleaning Site Region: Site Municipality: Ottawa Activity Preceding Spill: Property 2nd Watershed: Property Tertiary Watershed: Sector Type: Motor Vehicle SAC Action Class: Watercourse Spills Source Type: Site County/District: Site Geo Ref Meth: Site District Office: Nearest Watercourse: Site Name: Vehicle<UNOFFICIAL> Site Address: 1018 Bank St Client Name:					
Contaminant Qty: 5 L Nature of Damage: Discharger Report: Material Group: Health/Env Conseq: Agency Involved: Site Lot: Site Conc: Site Geo Ref Accu: Site Map Datum: Northing: Easting:					

Map Key	Number of Records	Direction/ Distance (m)	Elev/Diff (m)	Site	DB
27	1 of 3	SW/106.1	64.9 / -1.89	6176666 Canada Ltee. (Eco Cite) 1014 BANK ST, OTTAWA, ON, K1S 3W8 Ottawa ON K1S 3W8	RSC
RSC ID:	2191			Cert Date: 27-Jan-04	
RA No:				Cert Prop Use No: No CPU	
RSC Type:				Intended Prop Use: Residential	
Curr Property Use:	Commercial			Qual Person Name: Mr. Christopher Sweetnam-Holmes	
Ministry District:	OTTAWA			Stratified (Y/N):	
Filing Date:	15-Sep-05			Audit (Y/N):	
Date Ack:				Entire Leg Prop. (Y/N): Yes	
Date Returned:				Accuracy Estimate: 6 to 10 meters	
Restoration Type:				Telephone: 514-5240191	
Soil Type:				Fax: 514-5230436	
Criteria:				Email: cholmes@ecocite.ca	
CPU Issued Sect 1686:	No				
Asmt Roll No:		0614 0526 0131 700 0000			
Prop ID No (PIN):		04140-0213 LT			
Property Municipal Address:		1014 BANK ST, OTTAWA, ON, K1S 3W8			
Mailing Address:		Suite 301, 5425 RUE DE BORDEAUX, MONTREAL, QC, H2H 2P9			
Latitude & Longitude:		45.39781550N 75.68590000W (converted from UTM)			
UTM Coordinates:		NAD83 18-446316-5027373			
Consultant:					
Legal Desc:		Lots1, 2 and Part of Lot 3, Plan 41591, as in N463056, City of Ottawa, Ontario			
Measurement Method:		Global Positioning System			
Applicable Standards:		Full Depth Site Conditions Standard, with Nonpotable Ground Water, Coarse Textured Soil, for Residential/Parkland/Institutional property use			
RSC PDF:					
27	2 of 3	SW/106.1	64.9 / -1.89	6176666 Canada Ltee 1014 Bank Street Ottawa ON K1S 3W8	CA
Certificate #:	0104-6HGPFZ				
Application Year:	2005				
Issue Date:	11/7/2005				
Approval Type:	Municipal and Private Sewage Works				
Status:	Approved				
Application Type:					
Client Name:					
Client Address:					
Client City:					
Client Postal Code:					
Project Description:					
Contaminants:					
Emission Control:					
27	3 of 3	SW/106.1	64.9 / -1.89	6176666 Canada Ltee 1014 Bank Street Ottawa ON K2S 1G2	ECA
Approval No:	0104-6HGPFZ			MOE District: Ottawa	
Approval Date:	2005-11-07			City:	
Status:	Approved			Longitude: -75.686104	
Record Type:	ECA			Latitude: 45.398804	
Link Source:	IDS			Geometry X:	
SWP Area Name:	Rideau Valley			Geometry Y:	
Approval Type:	ECA-MUNICIPAL AND PRIVATE SEWAGE WORKS				
Project Type:	MUNICIPAL AND PRIVATE SEWAGE WORKS				

Map Key	Number of Records	Direction/ Distance (m)	Elev/Diff (m)	Site	DB
Business Name:		6176666 Canada Ltee			
Address:		1014 Bank Street			
Full Address:					
Full PDF Link:		https://www.accessenvironment.ene.gov.on.ca/instruments/7957-6GTPNH-14.pdf			
PDF Site Location:					

28	1 of 1	WNW/109.7	68.7 / 1.91	1015 BANK ST OTTAWA ON	WWIS
Well ID:	7185020			Flowing (Y/N):	
Construction Date:				Flow Rate:	
Use 1st:				Data Entry Status:	
Use 2nd:				Data Src:	
Final Well Status:	Abandoned-Other			Date Received:	08/09/2012
Water Type:				Selected Flag:	TRUE
Casing Material:				Abandonment Rec:	Yes
Audit No:	Z152857			Contractor:	7241
Tag:				Form Version:	7
Constructn Method:				Owner:	
Elevation (m):				County:	OTTAWA-CARLETON
Elevatn Reliability:				Lot:	
Depth to Bedrock:				Concession:	
Well Depth:				Concession Name:	
Overburden/Bedrock:				Easting NAD83:	
Pump Rate:				Northing NAD83:	
Static Water Level:				Zone:	
Clear/Cloudy:				UTM Reliability:	
Municipality:	OTTAWA CITY				
Site Info:					

PDF URL (Map): https://d2khazk8e83rdv.cloudfront.net/moe_mapping/downloads/2Water/Wells_pdfs/718\7185020.pdf

Additional Detail(s) (Map)

Well Completed Date: 06/20/2012
Year Completed: 2012
Depth (m):
Latitude: 45.3996233377697
Longitude: -75.6861390449729
Path: 718\7185020.pdf

Bore Hole Information

Bore Hole ID:	1004099703	Elevation:	
DP2BR:		Elevrc:	
Spatial Status:		Zone:	18
Code OB:		East83:	446299.00
Code OB Desc:		North83:	5027574.00
Open Hole:		Org CS:	UTM83
Cluster Kind:		UTMRC:	4
Date Completed:	06/20/2012	UTMRC Desc:	margin of error : 30 m - 100 m
Remarks:		Location Method:	wwr
Loc Method Desc:	on Water Well Record		
Elevrc Desc:			
Location Source Date:			
Improvement Location Source:			
Improvement Location Method:			
Source Revision Comment:			
Supplier Comment:			

Annular Space/Abandonment

<i>Map Key</i>	<i>Number of Records</i>	<i>Direction/ Distance (m)</i>	<i>Elev/Diff (m)</i>	<i>Site</i>	<i>DB</i>
<u>Sealing Record</u>					
Plug ID:		1004394427			
Layer:		1			
Plug From:		0.0			
Plug To:		0.3100000023841858			
Plug Depth UOM:		m			
<u>Annular Space/Abandonment</u>					
<u>Sealing Record</u>					
Plug ID:		1004394428			
Layer:		2			
Plug From:		0.3100000023841858			
Plug To:		2.130000114440918			
Plug Depth UOM:		m			
<u>Method of Construction & Well Use</u>					
Method Construction ID:		1004394426			
Method Construction Code:					
Method Construction:					
Other Method Construction:					
<u>Pipe Information</u>					
Pipe ID:		1004394420			
Casing No:		0			
Comment:					
Alt Name:					
<u>Construction Record - Casing</u>					
Casing ID:		1004394424			
Layer:		1			
Material:		5			
Open Hole or Material:		PLASTIC			
Depth From:					
Depth To:					
Casing Diameter:		5.199999809265137			
Casing Diameter UOM:		cm			
Casing Depth UOM:		m			
<u>Construction Record - Screen</u>					
Screen ID:		1004394425			
Layer:		1			
Slot:		10			
Screen Top Depth:					
Screen End Depth:					
Screen Material:		5			
Screen Depth UOM:		m			
Screen Diameter UOM:		cm			
Screen Diameter:		6.199999809265137			
<u>Water Details</u>					
Water ID:		1004394423			
Layer:					
Kind Code:					

Map Key	Number of Records	Direction/ Distance (m)	Elev/Diff (m)	Site	DB
Kind:					
Water Found Depth:					
Water Found Depth UOM:		m			
<u>Hole Diameter</u>					
Hole ID:		1004394422			
Diameter:		11.430000305175781			
Depth From:		0.0			
Depth To:		2.130000114440918			
Hole Depth UOM:		m			
Hole Diameter UOM:		cm			
<u>Links</u>					
Bore Hole ID:		1004099703		Tag No:	
Depth M:				Contractor: 7241	
Year Completed:		2012		Latitude: 45.3996233377697	
Well Completed Dt:		06/20/2012		Longitude: -75.6861390449729	
Audit No:		Z152857		Y: 45.399623331146074	
Path:		718\7185020.pdf		X: -75.68613888275846	
29	1 of 6	WNW/109.7	68.7 / 1.91	Sporting Life Inc. 125 Marche Way Ottawa ON K1S 5J3	GEN
Generator No:		ON6075861			
SIC Code:		451110			
SIC Description:		SPORTING GOODS STORES			
Approval Years:		2015			
PO Box No:					
Country:		Canada			
Status:					
Co Admin:		Hank Shannon			
Choice of Contact:		CO_OFFICIAL			
Phone No Admin:		613-216-6000 Ext.			
Contaminated Facility:		No			
MHSW Facility:		No			
<u>Detail(s)</u>					
Waste Class:		211			
Waste Class Name:		AROMATIC SOLVENTS			
Waste Class:		253			
Waste Class Name:		EMULSIFIED OILS			
Waste Class:		145			
Waste Class Name:		PAINT/PIGMENT/COATING RESIDUES			
Waste Class:		213			
Waste Class Name:		PETROLEUM DISTILLATES			
Waste Class:		252			
Waste Class Name:		WASTE OILS & LUBRICANTS			
Waste Class:		251			
Waste Class Name:		OIL SKIMMINGS & SLUDGES			
Waste Class:		222			
Waste Class Name:		HEAVY FUELS			

Map Key	Number of Records	Direction/ Distance (m)	Elev/Diff (m)	Site	DB
29	2 of 6	WNW/109.7	68.7 / 1.91	Sporting Life Inc. 125 Marche Way Ottawa ON K1S 5J3	GEN

Generator No: ON6075861
SIC Code: 451110
SIC Description: SPORTING GOODS STORES
Approval Years: 2016
PO Box No:
Country: Canada
Status:
Co Admin: Hank Shannon
Choice of Contact: CO_OFFICIAL
Phone No Admin: 613-216-6000 Ext.
Contaminated Facility: No
MHSW Facility: No

Detail(s)

Waste Class: 252
Waste Class Name: WASTE OILS & LUBRICANTS

Waste Class: 222
Waste Class Name: HEAVY FUELS

Waste Class: 253
Waste Class Name: EMULSIFIED OILS

Waste Class: 213
Waste Class Name: PETROLEUM DISTILLATES

Waste Class: 145
Waste Class Name: PAINT/PIGMENT/COATING RESIDUES

Waste Class: 251
Waste Class Name: OIL SKIMMINGS & SLUDGES

Waste Class: 211
Waste Class Name: AROMATIC SOLVENTS

29	3 of 6	WNW/109.7	68.7 / 1.91	Sporting Life Inc. 125 Marche Way Ottawa ON K1S 5J3	GEN
--------------------	--------	-----------	-------------	---	-----

Generator No: ON6075861
SIC Code:
SIC Description:
Approval Years: As of Dec 2018
PO Box No:
Country: Canada
Status: Registered
Co Admin:
Choice of Contact:
Phone No Admin:
Contaminated Facility:
MHSW Facility:

Detail(s)

Waste Class: 145 I
Waste Class Name: Wastes from the use of pigments, coatings and paints

Waste Class: 211 H

Map Key	Number of Records	Direction/ Distance (m)	Elev/Diff (m)	Site	DB
Waste Class Name:		Aromatic solvents and residues			
Waste Class:		213 I			
Waste Class Name:		Petroleum distillates			
Waste Class:		213 L			
Waste Class Name:		Petroleum distillates			
Waste Class:		213 T			
Waste Class Name:		Petroleum distillates			
Waste Class:		222 L			
Waste Class Name:		Heavy fuels			
Waste Class:		251 L			
Waste Class Name:		Waste oils/sludges (petroleum based)			
Waste Class:		252 L			
Waste Class Name:		Waste crankcase oils and lubricants			
Waste Class:		253 L			
Waste Class Name:		Emulsified oils			
Waste Class:		253 T			
Waste Class Name:		Emulsified oils			

29 4 of 6 **WNW/109.7** **68.7 / 1.91** **Sporting Life Inc.**
125 Marche Way
Ottawa ON K1S 5J3 **GEN**

Generator No: ON6075861
SIC Code:
SIC Description:
Approval Years: As of Jul 2020
PO Box No:
Country: Canada
Status: Registered
Co Admin:
Choice of Contact:
Phone No Admin:
Contaminated Facility:
MHSW Facility:

Detail(s)

Waste Class: 145 I
Waste Class Name: Wastes from the use of pigments, coatings and paints

Waste Class: 251 L
Waste Class Name: Waste oils/sludges (petroleum based)

Waste Class: 252 L
Waste Class Name: Waste crankcase oils and lubricants

Waste Class: 213 T
Waste Class Name: Petroleum distillates

Waste Class: 211 H
Waste Class Name: Aromatic solvents and residues

Waste Class: 253 L
Waste Class Name: Emulsified oils

Waste Class: 222 L

Map Key	Number of Records	Direction/ Distance (m)	Elev/Diff (m)	Site	DB
Waste Class Name:		Heavy fuels			
Waste Class:		213 L			
Waste Class Name:		Petroleum distillates			
Waste Class:		253 T			
Waste Class Name:		Emulsified oils			
Waste Class:		213 I			
Waste Class Name:		Petroleum distillates			

[29](#) 5 of 6 **WNW/109.7** **68.7 / 1.91** **Sporting Life Inc.
125 Marche Way
Ottawa ON K1S 5J3** **GEN**

Generator No: ON6075861
SIC Code:
SIC Description:
Approval Years: As of Nov 2021
PO Box No:
Country: Canada
Status: Registered
Co Admin:
Choice of Contact:
Phone No Admin:
Contaminated Facility:
MHSW Facility:

Detail(s)

Waste Class: 213 T
Waste Class Name: Petroleum distillates

Waste Class: 213 L
Waste Class Name: Petroleum distillates

Waste Class: 222 L
Waste Class Name: Heavy fuels

Waste Class: 253 L
Waste Class Name: Emulsified oils

Waste Class: 211 H
Waste Class Name: Aromatic solvents and residues

Waste Class: 253 T
Waste Class Name: Emulsified oils

Waste Class: 213 I
Waste Class Name: Petroleum distillates

Waste Class: 145 I
Waste Class Name: Wastes from the use of pigments, coatings and paints

Waste Class: 251 L
Waste Class Name: Waste oils/sludges (petroleum based)

Waste Class: 252 L
Waste Class Name: Waste crankcase oils and lubricants

[29](#) 6 of 6 **WNW/109.7** **68.7 / 1.91** **Sporting Life Inc.
125 Marche Way
Ottawa ON K1S 5J3** **GEN**

Map Key	Number of Records	Direction/ Distance (m)	Elev/Diff (m)	Site	DB
Generator No:		ON6075861			
SIC Code:					
SIC Description:					
Approval Years:		As of Oct 2022			
PO Box No:					
Country:		Canada			
Status:		Registered			
Co Admin:					
Choice of Contact:					
Phone No Admin:					
Contaminated Facility:					
MHSW Facility:					
<u>Detail(s)</u>					
Waste Class:		213 I			
Waste Class Name:		PETROLEUM DISTILLATES			
Waste Class:		145 I			
Waste Class Name:		PAINT/PIGMENT/COATING RESIDUES			
Waste Class:		222 L			
Waste Class Name:		HEAVY FUELS			
Waste Class:		253 T			
Waste Class Name:		EMULSIFIED OILS			
Waste Class:		251 L			
Waste Class Name:		OIL SKIMMINGS & SLUDGES			
Waste Class:		252 L			
Waste Class Name:		WASTE OILS & LUBRICANTS			
Waste Class:		211 H			
Waste Class Name:		AROMATIC SOLVENTS			
Waste Class:		213 T			
Waste Class Name:		PETROLEUM DISTILLATES			
Waste Class:		213 L			
Waste Class Name:		PETROLEUM DISTILLATES			
Waste Class:		253 L			
Waste Class Name:		EMULSIFIED OILS			

[30](#) 1 of 1 S/111.4 63.2 / -3.65 ON BORE

Borehole ID:	613053	Inclin FLG:	No
OGF ID:	215514357	SP Status:	Initial Entry
Status:		Surv Elev:	No
Type:	Borehole	Piezometer:	No
Use:		Primary Name:	
Completion Date:	DEC-1971	Municipality:	
Static Water Level:		Lot:	
Primary Water Use:		Township:	
Sec. Water Use:		Latitude DD:	45.39782
Total Depth m:	1.5	Longitude DD:	-75.683797
Depth Ref:	Ground Surface	UTM Zone:	18
Depth Elev:		Easting:	446481
Drill Method:		Northing:	5027372
Orig Ground Elev m:	65.9	Location Accuracy:	
Elev Reliabil Note:		Accuracy:	Not Applicable

Map Key	Number of Records	Direction/ Distance (m)	Elev/Diff (m)	Site	DB
DEM Ground Elev m: 65.3					
Concession:					
Location D:					
Survey D:					
Comments:					
<u>Borehole Geology Stratum</u>					
Geology Stratum ID:	218393499			Mat Consistency:	
Top Depth:	.6			Material Moisture:	
Bottom Depth:	1.1			Material Texture:	
Material Color:				Non Geo Mat Type:	
Material 1:				Geologic Formation:	
Material 2:	Sand			Geologic Group:	
Material 3:	Silt			Geologic Period:	
Material 4:				Depositional Gen:	
Gsc Material Description:					
Stratum Description:	ARTIFICIAL.				
Geology Stratum ID:	218393500			Mat Consistency:	Dense
Top Depth:	1.1			Material Moisture:	
Bottom Depth:	1.5			Material Texture:	
Material Color:				Non Geo Mat Type:	
Material 1:				Geologic Formation:	
Material 2:	Sand			Geologic Group:	
Material 3:	Gravel			Geologic Period:	
Material 4:				Depositional Gen:	
Gsc Material Description:					
Stratum Description:	ARTIFICIAL. 000040140002001700035004 DENSE. SAND. DENSE. BEDROCK. 00008 009 00030 0 **Note: Many records provided by the department have a truncated [Stratum Description] field.				
Geology Stratum ID:	218393497			Mat Consistency:	
Top Depth:	0			Material Moisture:	
Bottom Depth:	.1			Material Texture:	
Material Color:				Non Geo Mat Type:	
Material 1:				Geologic Formation:	
Material 2:	Soil			Geologic Group:	
Material 3:				Geologic Period:	
Material 4:				Depositional Gen:	
Gsc Material Description:					
Stratum Description:	ARTIFICIAL.				
Geology Stratum ID:	218393498			Mat Consistency:	
Top Depth:	.1			Material Moisture:	
Bottom Depth:	.6			Material Texture:	
Material Color:				Non Geo Mat Type:	
Material 1:				Geologic Formation:	
Material 2:	Sand			Geologic Group:	
Material 3:	Silt			Geologic Period:	
Material 4:	Gravel			Depositional Gen:	
Gsc Material Description:					
Stratum Description:	ARTIFICIAL.				
<u>Source</u>					
Source Type:	Data Survey			Source Appl:	Spatial/Tabular
Source Orig:	Geological Survey of Canada			Source Iden:	1
Source Date:	1956-1972			Scale or Res:	Varies
Confidence:	H			Horizontal:	NAD27
Observatio:				Verticalda:	Mean Average Sea Level
Source Name:	Urban Geology Automated Information System (UGAIS)				
Source Details:	File: OTTAWA2.txt RecordID: 055610 NTS_Sheet: 31G05G				
Confiden 1:	Logged by professional. Exact and complete description of material and properties.				

Map Key	Number of Records	Direction/ Distance (m)	Elev/Diff (m)	Site	DB
Source List					
Source Identifier:	1			Horizontal Datum:	NAD27
Source Type:	Data Survey			Vertical Datum:	Mean Average Sea Level
Source Date:	1956-1972			Projection Name:	Universal Transverse Mercator
Scale or Resolution:	Varies				
Source Name:	Urban Geology Automated Information System (UGAIS)				
Source Originators:	Geological Survey of Canada				

31	1 of 1	E/112.1	61.9 / -4.89	925 BANK STREET Ottawa ON	WWIS
Well ID:	7252053			Flowing (Y/N):	
Construction Date:				Flow Rate:	
Use 1st:	Monitoring and Test Hole			Data Entry Status:	
Use 2nd:	0			Data Src:	
Final Well Status:	Monitoring and Test Hole			Date Received:	11/16/2015
Water Type:				Selected Flag:	TRUE
Casing Material:				Abandonment Rec:	
Audit No:	Z215058			Contractor:	7241
Tag:	A175516			Form Version:	7
Constructn Method:				Owner:	
Elevation (m):				County:	OTTAWA-CARLETON
Elevatn Reliabilty:				Lot:	
Depth to Bedrock:				Concession:	
Well Depth:				Concession Name:	
Overburden/Bedrock:				Easting NAD83:	
Pump Rate:				Northing NAD83:	
Static Water Level:				Zone:	
Clear/Cloudy:				UTM Reliability:	
Municipality:	NEPEAN TOWNSHIP				
Site Info:					

PDF URL (Map):

Additional Detail(s) (Map)

Well Completed Date:	10/22/2015
Year Completed:	2015
Depth (m):	6.1
Latitude:	45.3987329605087
Longitude:	-75.6815030548481
Path:	

Bore Hole Information

Bore Hole ID:	1005798131	Elevation:	
DP2BR:		Elevrc:	
Spatial Status:		Zone:	18
Code OB:		East83:	446661.00
Code OB Desc:		North83:	5027472.00
Open Hole:		Org CS:	UTM83
Cluster Kind:		UTMRC:	4
Date Completed:	10/22/2015	UTMRC Desc:	margin of error : 30 m - 100 m
Remarks:		Location Method:	wwr
Loc Method Desc:	on Water Well Record		
Elevrc Desc:			
Location Source Date:			
Improvement Location Source:			
Improvement Location Method:			
Source Revision Comment:			
Supplier Comment:			

Map Key	Number of Records	Direction/ Distance (m)	Elev/Diff (m)	Site	DB
<u>Overburden and Bedrock</u>					
<u>Materials Interval</u>					
Formation ID:		1005817825			
Layer:		2			
Color:		6			
General Color:		BROWN			
Mat1:		08			
Most Common Material:		FINE SAND			
Mat2:					
Mat2 Desc:					
Mat3:		85			
Mat3 Desc:		SOFT			
Formation Top Depth:		1.2200000286102295			
Formation End Depth:		4.269999980926514			
Formation End Depth UOM:		m			
<u>Overburden and Bedrock</u>					
<u>Materials Interval</u>					
Formation ID:		1005817826			
Layer:		3			
Color:		6			
General Color:		BROWN			
Mat1:		10			
Most Common Material:		COARSE SAND			
Mat2:					
Mat2 Desc:					
Mat3:		73			
Mat3 Desc:		HARD			
Formation Top Depth:		4.269999980926514			
Formation End Depth:		6.099999904632568			
Formation End Depth UOM:		m			
<u>Overburden and Bedrock</u>					
<u>Materials Interval</u>					
Formation ID:		1005817824			
Layer:		1			
Color:		8			
General Color:		BLACK			
Mat1:		01			
Most Common Material:		FILL			
Mat2:					
Mat2 Desc:					
Mat3:		85			
Mat3 Desc:		SOFT			
Formation Top Depth:		0.0			
Formation End Depth:		1.2200000286102295			
Formation End Depth UOM:		m			
<u>Annular Space/Abandonment</u>					
<u>Sealing Record</u>					
Plug ID:		1005817834			
Layer:		1			
Plug From:		0.0			
Plug To:		0.3100000023841858			
Plug Depth UOM:		m			
<u>Annular Space/Abandonment</u>					

Map Key	Number of Records	Direction/ Distance (m)	Elev/Diff (m)	Site	DB
<u>Sealing Record</u>					
Plug ID:		1005817835			
Layer:		2			
Plug From:		0.3100000023841858			
Plug To:		2.740000009536743			
Plug Depth UOM:		m			
<u>Annular Space/Abandonment</u>					
<u>Sealing Record</u>					
Plug ID:		1005817836			
Layer:		3			
Plug From:		2.740000009536743			
Plug To:		6.099999904632568			
Plug Depth UOM:		m			
<u>Method of Construction & Well Use</u>					
Method Construction ID:		1005817833			
Method Construction Code:		D			
Method Construction:		Direct Push			
Other Method Construction:					
<u>Pipe Information</u>					
Pipe ID:		1005817823			
Casing No:		0			
Comment:					
Alt Name:					
<u>Construction Record - Casing</u>					
Casing ID:		1005817829			
Layer:		1			
Material:		5			
Open Hole or Material:		PLASTIC			
Depth From:		0.0			
Depth To:		3.0999999046325684			
Casing Diameter:		5.199999809265137			
Casing Diameter UOM:		cm			
Casing Depth UOM:		m			
<u>Construction Record - Screen</u>					
Screen ID:		1005817830			
Layer:		1			
Slot:		10			
Screen Top Depth:		3.0999999046325684			
Screen End Depth:		6.099999904632568			
Screen Material:		5			
Screen Depth UOM:		m			
Screen Diameter UOM:		cm			
Screen Diameter:		6.03000020980835			
<u>Water Details</u>					
Water ID:		1005817828			
Layer:					
Kind Code:					

Map Key	Number of Records	Direction/ Distance (m)	Elev/Diff (m)	Site	DB
Kind:					
Water Found Depth:					
Water Found Depth UOM:		m			
<u>Hole Diameter</u>					
Hole ID:		1005817827			
Diameter:		11.399999618530273			
Depth From:		0.0			
Depth To:		6.099999904632568			
Hole Depth UOM:		m			
Hole Diameter UOM:		cm			
<u>Links</u>					
Bore Hole ID:	1005798131			Tag No:	A175516
Depth M:	6.1			Contractor:	7241
Year Completed:	2015			Latitude:	45.3987329605087
Well Completed Dt:	10/22/2015			Longitude:	-75.6815030548481
Audit No:	Z215058			Y:	45.39873295425317
Path:	725\7252053.pdf			X:	-75.68150289298863

32	1 of 1	NW/112.8	68.9 / 2.05	1015 BANK ST OTTAWA ON	WWIS
Well ID:	7185029			Flowing (Y/N):	
Construction Date:				Flow Rate:	
Use 1st:				Data Entry Status:	
Use 2nd:				Data Src:	
Final Well Status:	Abandoned-Other			Date Received:	08/09/2012
Water Type:				Selected Flag:	TRUE
Casing Material:				Abandonment Rec:	Yes
Audit No:	Z152860			Contractor:	7241
Tag:				Form Version:	7
Constructn Method:				Owner:	
Elevation (m):				County:	OTTAWA-CARLETON
Elevatn Reliabilty:				Lot:	
Depth to Bedrock:				Concession:	
Well Depth:				Concession Name:	
Overburden/Bedrock:				Easting NAD83:	
Pump Rate:				Northing NAD83:	
Static Water Level:				Zone:	
Clear/Cloudy:				UTM Reliability:	
Municipality:	NEPEAN TOWNSHIP				
Site Info:					
PDF URL (Map):	https://d2khazk8e83rdv.cloudfront.net/moe_mapping/downloads/2Water/Wells_pdfs/718\7185029.pdf				

Additional Detail(s) (Map)

Well Completed Date: 06/20/2012
Year Completed: 2012
Depth (m):
Latitude: 45.4000425833224
Longitude: -75.6852752748966
Path: 718\7185029.pdf

Bore Hole Information

Bore Hole ID: 1004099752
DP2BR:
Spatial Status:
Elevation:
Elevrc:
Zone: 18

Map Key	Number of Records	Direction/ Distance (m)	Elev/Diff (m)	Site	DB
Code OB:				East83:	446367.00
Code OB Desc:				North83:	5027620.00
Open Hole:				Org CS:	UTM83
Cluster Kind:				UTMRC:	4
Date Completed:	06/20/2012			UTMRC Desc:	margin of error : 30 m - 100 m
Remarks:				Location Method:	wwr
Loc Method Desc:		on Water Well Record			
Elevrc Desc:					
Location Source Date:					
Improvement Location Source:					
Improvement Location Method:					
Source Revision Comment:					
Supplier Comment:					
<u>Annular Space/Abandonment Sealing Record</u>					
Plug ID:		1004394550			
Layer:		1			
Plug From:		0.0			
Plug To:		0.3100000023841858			
Plug Depth UOM:		m			
<u>Annular Space/Abandonment Sealing Record</u>					
Plug ID:		1004394551			
Layer:		2			
Plug From:		0.3100000023841858			
Plug To:		2.130000114440918			
Plug Depth UOM:		m			
<u>Method of Construction & Well Use</u>					
Method Construction ID:		1004394549			
Method Construction Code:					
Method Construction:					
Other Method Construction:					
<u>Pipe Information</u>					
Pipe ID:		1004394543			
Casing No:		0			
Comment:					
Alt Name:					
<u>Construction Record - Casing</u>					
Casing ID:		1004394547			
Layer:		1			
Material:		5			
Open Hole or Material:		PLASTIC			
Depth From:					
Depth To:					
Casing Diameter:		5.199999809265137			
Casing Diameter UOM:		cm			
Casing Depth UOM:		m			
<u>Construction Record - Screen</u>					

Map Key	Number of Records	Direction/ Distance (m)	Elev/Diff (m)	Site	DB
Screen ID:		1004394548			
Layer:		1			
Slot:		10			
Screen Top Depth:					
Screen End Depth:					
Screen Material:		5			
Screen Depth UOM:		m			
Screen Diameter UOM:		cm			
Screen Diameter:		6.03000020980835			

Water Details

Water ID:	1004394546
Layer:	
Kind Code:	
Kind:	
Water Found Depth:	
Water Found Depth UOM:	m

Hole Diameter

Hole ID:	1004394545
Diameter:	11.430000305175781
Depth From:	0.0
Depth To:	2.130000114440918
Hole Depth UOM:	m
Hole Diameter UOM:	cm

Links

Bore Hole ID:	1004099752	Tag No:	
Depth M:		Contractor:	7241
Year Completed:	2012	Latitude:	45.4000425833224
Well Completed Dt:	06/20/2012	Longitude:	-75.6852752748966
Audit No:	Z152860	Y:	45.400042576016176
Path:	718\7185029.pdf	X:	-75.68527511333774

33	1 of 1	WNW/113.6	68.9 / 2.05	1015 BANK ST OTTAWA ON	WWIS
Well ID:	7185030	Flowing (Y/N):			
Construction Date:		Flow Rate:			
Use 1st:		Data Entry Status:			
Use 2nd:		Data Src:			
Final Well Status:	Abandoned-Other	Date Received:	08/09/2012		
Water Type:		Selected Flag:	TRUE		
Casing Material:		Abandonment Rec:	Yes		
Audit No:	Z152859	Contractor:	7241		
Tag:		Form Version:	7		
Constructn Method:		Owner:			
Elevation (m):		County:	OTTAWA-CARLETON		
Elevatn Reliabilty:		Lot:			
Depth to Bedrock:		Concession:			
Well Depth:		Concession Name:			
Overburden/Bedrock:		Easting NAD83:			
Pump Rate:		Northing NAD83:			
Static Water Level:		Zone:			
Clear/Cloudy:		UTM Reliability:			
Municipality:	NEPEAN TOWNSHIP				
Site Info:					
PDF URL (Map):	https://d2khazk8e83rdv.cloudfront.net/moe_mapping/downloads/2Water/Wells_pdfs/718\7185030.pdf				

Map Key	Number of Records	Direction/ Distance (m)	Elev/Diff (m)	Site	DB
---------	-------------------	----------------------------	------------------	------	----

Additional Detail(s) (Map)

Well Completed Date: 06/20/2012
 Year Completed: 2012
 Depth (m):
 Latitude: 45.4000150447647
 Longitude: -75.6853643818346
 Path: 718\7185030.pdf

Bore Hole Information

Bore Hole ID:	1004099766	Elevation:	
DP2BR:		Elevrc:	
Spatial Status:		Zone:	18
Code OB:		East83:	446360.00
Code OB Desc:		North83:	5027617.00
Open Hole:		Org CS:	UTM83
Cluster Kind:		UTMRC:	4
Date Completed:	06/20/2012	UTMRC Desc:	margin of error : 30 m - 100 m
Remarks:		Location Method:	wwr
Loc Method Desc:	on Water Well Record		
Elevrc Desc:			
Location Source Date:			
Improvement Location Source:			
Improvement Location Method:			
Source Revision Comment:			
Supplier Comment:			

**Annular Space/Abandonment
Sealing Record**

Plug ID: 1004394560
 Layer: 2
 Plug From: 0.3100000023841858
 Plug To: 2.130000114440918
 Plug Depth UOM: m

**Annular Space/Abandonment
Sealing Record**

Plug ID: 1004394559
 Layer: 1
 Plug From: 0.0
 Plug To: 0.3100000023841858
 Plug Depth UOM: m

**Method of Construction & Well
Use**

Method Construction ID: 1004394558
 Method Construction Code:
 Method Construction:
 Other Method Construction:

Pipe Information

Pipe ID: 1004394552
 Casing No: 0
 Comment:
 Alt Name:

Map Key	Number of Records	Direction/ Distance (m)	Elev/Diff (m)	Site	DB
---------	-------------------	----------------------------	------------------	------	----

Construction Record - Casing

Casing ID: 1004394556
Layer: 1
Material: 5
Open Hole or Material: PLASTIC
Depth From:
Depth To:
Casing Diameter: 3.450000047683716
Casing Diameter UOM: cm
Casing Depth UOM: m

Construction Record - Screen

Screen ID: 1004394557
Layer: 1
Slot: 10
Screen Top Depth:
Screen End Depth:
Screen Material: 5
Screen Depth UOM: m
Screen Diameter UOM: cm
Screen Diameter: 4.210000038146973

Water Details

Water ID: 1004394555
Layer:
Kind Code:
Kind:
Water Found Depth:
Water Found Depth UOM: m

Hole Diameter

Hole ID: 1004394554
Diameter: 11.430000305175781
Depth From: 0.0
Depth To: 2.130000114440918
Hole Depth UOM: m
Hole Diameter UOM: cm

Links

Bore Hole ID:	1004099766	Tag No:	
Depth M:		Contractor:	7241
Year Completed:	2012	Latitude:	45.4000150447647
Well Completed Dt:	06/20/2012	Longitude:	-75.6853643818346
Audit No:	Z152859	Y:	45.400015037918465
Path:	718\7185030.pdf	X:	-75.68536421989847

34	1 of 1	W/114.2	68.6 / 1.75	GLEBE CENTRE INC. 954 BANK ST. OTTAWA NURSING HOME AT 954 BANK ST. OTTAWA CITY ON	SPL
--------------------	--------	---------	-------------	--	-----

Ref No:	122544	Contaminant Qty:	
Site No:		Nature of Damage:	
Incident Dt:	1/16/1996	Discharger Report:	
Year:		Material Group:	

Map Key	Number of Records	Direction/ Distance (m)	Elev/Diff (m)	Site	DB
<p>Incident Cause: OTHER CONTAINER LEAK Incident Event: Environment Impact: POSSIBLE Nature of Impact: Soil contamination MOE Response: Dt MOE Arvl on Scn: MOE Reported Dt: 1/16/1996 Dt Document Closed: Municipality No: 20101 System Facility Address: Client Type: Call Report Location Geodata: Contaminant Code: Contaminant Name: Contaminant Limit 1: Contam Limit Freq 1: Contaminant UN No 1: Receiving Medium: LAND Receiving Environment: Incident Reason: UNKNOWN Incident Summary: GLEBE CENTRE INC. - 200 L OF HYDRAULIC OIL TO GROUND FROM ELEVATOR. Site Region: Site Municipality: OTTAWA CITY Activity Preceding Spill: Property 2nd Watershed: Property Tertiary Watershed: Sector Type: SAC Action Class: Source Type: Site County/District: Site Geo Ref Meth: Site District Office: Nearest Watercourse: Site Name: Site Address: Client Name:</p>					
35	1 of 2	WSW/114.7	67.9 / 1.05	The Glebe Centre 77 Monk Street Ottawa ON	GEN
<p>Generator No: ON4151546 SIC Code: 623110 SIC Description: Approval Years: 2013 PO Box No: Country: Status: Co Admin: Choice of Contact: Phone No Admin: Contaminated Facility: MHSW Facility:</p>					
Detail(s)					
<p>Waste Class: 212 Waste Class Name: ALIPHATIC SOLVENTS</p>					
35	2 of 2	WSW/114.7	67.9 / 1.05	The Glebe Centre 77 Monk Street Ottawa ON K1S 5A7	GEN

Map Key	Number of Records	Direction/ Distance (m)	Elev/Diff (m)	Site	DB
Generator No:		ON4151546			
SIC Code:		623110			
SIC Description:		623110			
Approval Years:		2014			
PO Box No:					
Country:		Canada			
Status:					
Co Admin:					
Choice of Contact:		CO_OFFICIAL			
Phone No Admin:					
Contaminated Facility:		No			
MHSW Facility:		No			
<u>Detail(s)</u>					
Waste Class:		212			
Waste Class Name:		ALIPHATIC SOLVENTS			

36	1 of 1	WNW/115.9	68.9 / 2.08	1015 BANK STREET Ottawa ON	WWIS
Well ID:	7184920			Flowing (Y/N):	
Construction Date:				Flow Rate:	
Use 1st:				Data Entry Status:	
Use 2nd:				Data Src:	
Final Well Status:	Abandoned-Other			Date Received:	08/09/2012
Water Type:				Selected Flag:	TRUE
Casing Material:				Abandonment Rec:	Yes
Audit No:	Z152858			Contractor:	7241
Tag:				Form Version:	7
Constructn Method:				Owner:	
Elevation (m):				County:	OTTAWA-CARLETON
Elevatn Reliability:				Lot:	
Depth to Bedrock:				Concession:	
Well Depth:				Concession Name:	
Overburden/Bedrock:				Easting NAD83:	
Pump Rate:				Northing NAD83:	
Static Water Level:				Zone:	
Clear/Cloudy:				UTM Reliability:	
Municipality:	NEPEAN TOWNSHIP				
Site Info:					
PDF URL (Map):	https://d2khazk8e83rdv.cloudfront.net/moe_mapping/downloads/2Water/Wells_pdfs/718\7184920.pdf				

Additional Detail(s) (Map)

Well Completed Date:	06/20/2012
Year Completed:	2012
Depth (m):	
Latitude:	45.399886735136
Longitude:	-75.6857461432866
Path:	718\7184920.pdf

Bore Hole Information

Bore Hole ID:	1004098546	Elevation:	
DP2BR:		Elevrc:	
Spatial Status:		Zone:	18
Code OB:		East83:	446330.00
Code OB Desc:		North83:	5027603.00
Open Hole:		Org CS:	UTM83
Cluster Kind:		UTMRC:	4

Map Key	Number of Records	Direction/ Distance (m)	Elev/Diff (m)	Site	DB
Date Completed:	06/20/2012			UTMRC Desc:	margin of error : 30 m - 100 m
Remarks:				Location Method:	wwr
Loc Method Desc:		on Water Well Record			
Elevrc Desc:					
Location Source Date:					
Improvement Location Source:					
Improvement Location Method:					
Source Revision Comment:					
Supplier Comment:					
<u>Annular Space/Abandonment Sealing Record</u>					
Plug ID:		1004369867			
Layer:		1			
Plug From:		0.0			
Plug To:		0.3100000023841858			
Plug Depth UOM:		m			
<u>Annular Space/Abandonment Sealing Record</u>					
Plug ID:		1004369868			
Layer:		2			
Plug From:		0.3100000023841858			
Plug To:		2.130000114440918			
Plug Depth UOM:		m			
<u>Method of Construction & Well Use</u>					
Method Construction ID:		1004369866			
Method Construction Code:					
Method Construction:					
Other Method Construction:					
<u>Pipe Information</u>					
Pipe ID:		1004369860			
Casing No:		0			
Comment:					
Alt Name:					
<u>Construction Record - Casing</u>					
Casing ID:		1004369864			
Layer:		1			
Material:		5			
Open Hole or Material:		PLASTIC			
Depth From:					
Depth To:					
Casing Diameter:		5.199999809265137			
Casing Diameter UOM:		cm			
Casing Depth UOM:		m			
<u>Construction Record - Screen</u>					
Screen ID:		1004369865			
Layer:		1			
Slot:		10			
Screen Top Depth:					

Map Key	Number of Records	Direction/ Distance (m)	Elev/Diff (m)	Site	DB
Screen End Depth:					
Screen Material:		5			
Screen Depth UOM:		m			
Screen Diameter UOM:		cm			
Screen Diameter:		6.03000020980835			
<u>Water Details</u>					
Water ID:		1004369863			
Layer:					
Kind Code:					
Kind:					
Water Found Depth:					
Water Found Depth UOM:		m			
<u>Hole Diameter</u>					
Hole ID:		1004369862			
Diameter:		11.430000305175781			
Depth From:		0.0			
Depth To:		2.130000114440918			
Hole Depth UOM:		m			
Hole Diameter UOM:		cm			
<u>Links</u>					
Bore Hole ID:		1004098546		Tag No:	
Depth M:				Contractor:	7241
Year Completed:		2012		Latitude:	45.399886735136
Well Completed Dt:		06/20/2012		Longitude:	-75.6857461432866
Audit No:		Z152858		Y:	45.399886728458604
Path:		718\7184920.pdf		X:	-75.68574598132066

37	1 of 9	W/118.3	68.6 / 1.75	LEESWOOD DESIGN/BUILD INC. 950 BANK STREET OTTAWA CITY ON K1S 5G6	CA
Certificate #:		3-0171-96-			
Application Year:		96			
Issue Date:		4/11/1996			
Approval Type:		Municipal sewage			
Status:		Approved			
Application Type:					
Client Name:					
Client Address:					
Client City:					
Client Postal Code:					
Project Description:					
Contaminants:					
Emission Control:					

37	2 of 9	W/118.3	68.6 / 1.75	GLEBE CENTRE INCORPORATED, THE 17-730 950 BANK STREET OTTAWA ON K1S 5G6	GEN
Generator No:		ON1658200			
SIC Code:		8621			
SIC Description:		PERS./NURS. CARE H.			
Approval Years:		92,93,94,95,96,97,98			
PO Box No:					
Country:					

Map Key	Number of Records	Direction/ Distance (m)	Elev/Diff (m)	Site	DB
Status: Co Admin: Choice of Contact: Phone No Admin: Contaminated Facility: MHSW Facility:					
Detail(s)					
Waste Class:		312			
Waste Class Name:		PATHOLOGICAL WASTES			
37	3 of 9	W/118.3	68.6 / 1.75	GLEBE CENTRE INCORPORATED, THE 950 BANK STREET OTTAWA ON K1S 5G6	GEN
Generator No:		ON1658200			
SIC Code:		8621			
SIC Description:		PERS./NURS. CARE H.			
Approval Years:		99,00,01			
PO Box No:					
Country:					
Status:					
Co Admin:					
Choice of Contact:					
Phone No Admin:					
Contaminated Facility:					
MHSW Facility:					
Detail(s)					
Waste Class:		312			
Waste Class Name:		PATHOLOGICAL WASTES			
37	4 of 9	W/118.3	68.6 / 1.75	950 Bank Street Ottawa ON K1S 5G6	EHS
Order No:		20050822012		Nearest Intersection: Bank and Holmwood	
Status:		C		Municipality: Ottawa	
Report Type:		Complete Report		Client Prov/State: ON	
Report Date:		8/24/2005		Search Radius (km): 0.25	
Date Received:		8/22/2005		X: -75.686067	
Previous Site Name:				Y: 45.398736	
Lot/Building Size:					
Additional Info Ordered:					
37	5 of 9	W/118.3	68.6 / 1.75	The Glebe Centre Incorporated 950 Bank Street, Ottawa CITY OF OTTAWA ON	PTTW
EBR Registry No:		IA04E0940		Decision Posted:	
Ministry Ref No:		ER-0702-5T9T9K		Exception Posted:	
Notice Type:		Instrument Decision		Section:	
Notice Stage:				Act 1:	
Notice Date:		June 20, 2006		Act 2:	
Proposal Date:		June 21, 2004		Site Location Map:	
Year:		2004			
Instrument Type:		(OWRA s. 34) - Permit to Take Water			
Off Instrument Name:					
Posted By:					
Company Name:		The Glebe Centre Incorporated			

Map Key	Number of Records	Direction/ Distance (m)	Elev/Diff (m)	Site	DB												
Site Address: Location Other: Proponent Name: Proponent Address: 950 Bank Street, Ottawa Ontario, K1S 5G6 Comment Period: URL:																	
Site Location Details: 950 Bank Street, Ottawa CITY OF OTTAWA																	
37	6 of 9	W/118.3	68.6 / 1.75	The Glebe Centre Incorporated 950 Bank Street Ottawa ON K1S 5G6	CA												
Certificate #: 5665-5TWRWB Application Year: 2003 Issue Date: 12/17/2003 Approval Type: Municipal and Private Sewage Works Status: Approved Application Type: Client Name: Client Address: Client City: Client Postal Code: Project Description: Contaminants: Emission Control:																	
37	7 of 9	W/118.3	68.6 / 1.75	The Glebe Centre Incorporated 950 Bank Street Ottawa ON K1S 5G6	CA												
Certificate #: 7427-5MWTAP Application Year: 2003 Issue Date: 5/27/2003 Approval Type: Municipal and Private Sewage Works Status: Revoked and/or Replaced Application Type: Client Name: Client Address: Client City: Client Postal Code: Project Description: Contaminants: Emission Control:																	
37	8 of 9	W/118.3	68.6 / 1.75	The Glebe Centre Incorporated 950 Bank Street Ottawa ON K1S 5G6	ECA												
Approval No: 7427-5MWTAP Approval Date: 2003-05-27 Status: Revoked and/or Replaced Record Type: ECA Link Source: IDS SWP Area Name: Rideau Valley Approval Type: ECA-MUNICIPAL AND PRIVATE SEWAGE WORKS Project Type: MUNICIPAL AND PRIVATE SEWAGE WORKS <table border="0" style="width: 100%;"> <tr> <td style="width: 50%;">MOE District: Ottawa</td> <td style="width: 50%;"></td> </tr> <tr> <td>City:</td> <td></td> </tr> <tr> <td>Longitude: -75.686615</td> <td></td> </tr> <tr> <td>Latitude: 45.39916</td> <td></td> </tr> <tr> <td>Geometry X:</td> <td></td> </tr> <tr> <td>Geometry Y:</td> <td></td> </tr> </table>						MOE District: Ottawa		City:		Longitude: -75.686615		Latitude: 45.39916		Geometry X:		Geometry Y:	
MOE District: Ottawa																	
City:																	
Longitude: -75.686615																	
Latitude: 45.39916																	
Geometry X:																	
Geometry Y:																	

Map Key	Number of Records	Direction/ Distance (m)	Elev/Diff (m)	Site	DB
Business Name:		The Glebe Centre Incorporated			
Address:		950 Bank Street			
Full Address:					
Full PDF Link:		https://www.accessenvironment.ene.gov.on.ca/instruments/6029-5ETMDT-14.pdf			
PDF Site Location:					
37	9 of 9	W/118.3	68.6 / 1.75	The Glebe Centre Incorporated 950 Bank Street Ottawa ON K1S 5G6	ECA
Approval No:		5665-5TWRWB		MOE District:	Ottawa
Approval Date:		2003-12-17		City:	
Status:		Approved		Longitude:	-75.686615
Record Type:		ECA		Latitude:	45.39916
Link Source:		IDS		Geometry X:	
SWP Area Name:		Rideau Valley		Geometry Y:	
Approval Type:		ECA-MUNICIPAL AND PRIVATE SEWAGE WORKS			
Project Type:		MUNICIPAL AND PRIVATE SEWAGE WORKS			
Business Name:		The Glebe Centre Incorporated			
Address:		950 Bank Street			
Full Address:					
Full PDF Link:		https://www.accessenvironment.ene.gov.on.ca/instruments/7534-5THT26-14.pdf			
PDF Site Location:					
38	1 of 1	WSW/120.1	65.2 / -1.58	ONTARIO HYDRO 9 WILTON AVE TRANSFORMER OTTAWA CITY ON K1S 2T3	SPL
Ref No:		29203		Contaminant Qty:	
Site No:				Nature of Damage:	
Incident Dt:		10/2/1989		Discharger Report:	
Year:				Material Group:	
Incident Cause:		COOLING SYSTEM LEAK		Health/Env Conseq:	
Incident Event:				Agency Involved:	
Environment Impact:		NOT ANTICIPATED		Site Lot:	
Nature of Impact:				Site Conc:	
MOE Response:				Site Geo Ref Accu:	
Dt MOE Arvl on Scn:				Site Map Datum:	
MOE Reported Dt:		10/2/1989		Northing:	
Dt Document Closed:				Easting:	
Municipality No:		20101			
System Facility Address:					
Client Type:					
Call Report Location Geodata:					
Contaminant Code:					
Contaminant Name:					
Contaminant Limit 1:					
Contam Limit Freq 1:					
Contaminant UN No 1:					
Receiving Medium:		LAND			
Receiving Environment:					
Incident Reason:		WELD/SEAM FAILURE			
Incident Summary:		BACKENTRY- ONTARIO HYDRO-LEAKING TRANSFORMER, EST.4 LITRES OIL, 98PPM PCB'S			
Site Region:					
Site Municipality:		OTTAWA CITY			
Activity Preceding Spill:					
Property 2nd Watershed:					
Property Tertiary Watershed:					
Sector Type:					
SAC Action Class:					
Source Type:					
Site County/District:					

Map Key	Number of Records	Direction/ Distance (m)	Elev/Diff (m)	Site	DB
Site Geo Ref Meth: Site District Office: Nearest Watercourse: Site Name: Site Address: Client Name:					

39	1 of 1	N/121.0	69.9 / 3.05	1015 BANK ST OTTAWA ON	WWIS
--------------------	--------	---------	-------------	---------------------------	------

Well ID:	7185031	Flowing (Y/N):	
Construction Date:		Flow Rate:	
Use 1st:		Data Entry Status:	
Use 2nd:		Data Src:	
Final Well Status:	Abandoned-Other	Date Received:	08/09/2012
Water Type:		Selected Flag:	TRUE
Casing Material:		Abandonment Rec:	Yes
Audit No:	Z152855	Contractor:	7241
Tag:		Form Version:	7
Constructn Method:		Owner:	
Elevation (m):		County:	OTTAWA-CARLETON
Elevatn Reliabilty:		Lot:	
Depth to Bedrock:		Concession:	
Well Depth:		Concession Name:	
Overburden/Bedrock:		Easting NAD83:	
Pump Rate:		Northing NAD83:	
Static Water Level:		Zone:	
Clear/Cloudy:		UTM Reliability:	
Municipality:	NEPEAN TOWNSHIP		
Site Info:			

PDF URL (Map): https://d2khazk8e83rdv.cloudfront.net/moe_mapping/downloads/2Water/Wells_pdfs/718\7185031.pdf

Additional Detail(s) (Map)

Well Completed Date:	06/20/2012
Year Completed:	2012
Depth (m):	
Latitude:	45.4006268952644
Longitude:	-75.6839023947101
Path:	718\7185031.pdf

Bore Hole Information

Bore Hole ID:	1004099779	Elevation:	
DP2BR:		Elevrc:	
Spatial Status:		Zone:	18
Code OB:		East83:	446475.00
Code OB Desc:		North83:	5027684.00
Open Hole:		Org CS:	UTM83
Cluster Kind:		UTMRC:	4
Date Completed:	06/20/2012	UTMRC Desc:	margin of error : 30 m - 100 m
Remarks:		Location Method:	wwr
Loc Method Desc:	on Water Well Record		
Elevrc Desc:			
Location Source Date:			
Improvement Location Source:			
Improvement Location Method:			
Source Revision Comment:			
Supplier Comment:			

Map Key	Number of Records	Direction/ Distance (m)	Elev/Diff (m)	Site	DB
<u>Annular Space/Abandonment Sealing Record</u>					
Plug ID:		1004394568			
Layer:		1			
Plug From:		0.0			
Plug To:		0.3100000023841858			
Plug Depth UOM:		m			
<u>Annular Space/Abandonment Sealing Record</u>					
Plug ID:		1004394569			
Layer:		2			
Plug From:		0.3100000023841858			
Plug To:		2.130000114440918			
Plug Depth UOM:		m			
<u>Method of Construction & Well Use</u>					
Method Construction ID:		1004394567			
Method Construction Code:					
Method Construction:					
Other Method Construction:					
<u>Pipe Information</u>					
Pipe ID:		1004394561			
Casing No:		0			
Comment:					
Alt Name:					
<u>Construction Record - Casing</u>					
Casing ID:		1004394565			
Layer:		1			
Material:		5			
Open Hole or Material:		PLASTIC			
Depth From:					
Depth To:					
Casing Diameter:		5.199999809265137			
Casing Diameter UOM:		cm			
Casing Depth UOM:		m			
<u>Construction Record - Screen</u>					
Screen ID:		1004394566			
Layer:		1			
Slot:		10			
Screen Top Depth:					
Screen End Depth:					
Screen Material:		5			
Screen Depth UOM:		m			
Screen Diameter UOM:		cm			
Screen Diameter:		6.03000020980835			
<u>Water Details</u>					
Water ID:		1004394564			
Layer:					

Map Key	Number of Records	Direction/ Distance (m)	Elev/Diff (m)	Site	DB
Kind Code:					
Kind:					
Water Found Depth:					
Water Found Depth UOM: m					
Hole Diameter					
Hole ID: 1004394563					
Diameter: 11.430000305175781					
Depth From: 0.0					
Depth To: 2.130000114440918					
Hole Depth UOM: m					
Hole Diameter UOM: cm					
Links					
Bore Hole ID: 1004099779					
Depth M:					
Year Completed: 2012					
Well Completed Dt: 06/20/2012					
Audit No: Z152855					
Path: 718\7185031.pdf					
Tag No:					
Contractor: 7241					
Latitude: 45.4006268952644					
Longitude: -75.6839023947101					
Y: 45.40062688842978					
X: -75.68390223286765					

40	1 of 1	N/121.7	70.5 / 3.65	1015 BANK ST OTTAWA ON	WWIS
Well ID: 7185022					
Construction Date:					
Use 1st:					
Use 2nd:					
Final Well Status: Abandoned-Other					
Water Type:					
Casing Material:					
Audit No: Z152854					
Tag:					
Constructn Method:					
Elevation (m):					
Elevatn Reliability:					
Depth to Bedrock:					
Well Depth:					
Overburden/Bedrock:					
Pump Rate:					
Static Water Level:					
Clear/Cloudy:					
Municipality: NEPEAN TOWNSHIP					
Site Info:					
Flowing (Y/N):					
Flow Rate:					
Data Entry Status:					
Data Src:					
Date Received: 08/09/2012					
Selected Flag: TRUE					
Abandonment Rec: Yes					
Contractor: 7241					
Form Version: 7					
Owner:					
County: OTTAWA-CARLETON					
Lot:					
Concession:					
Concession Name:					
Easting NAD83:					
Northing NAD83:					
Zone:					
UTM Reliability:					

PDF URL (Map): https://d2khazk8e83rdv.cloudfront.net/moe_mapping/downloads/2Water/Wells_pdfs/718\7185022.pdf

Additional Detail(s) (Map)

Well Completed Date: 06/20/2012
Year Completed: 2012
Depth (m):
Latitude: 45.4006549680904
Longitude: -75.6837238516904
Path: 718\7185022.pdf

Bore Hole Information

Bore Hole ID: 1004099709
DP2BR:
Elevation:
Elevrc:

Map Key	Number of Records	Direction/ Distance (m)	Elev/Diff (m)	Site	DB
Spatial Status:				Zone:	18
Code OB:				East83:	446489.00
Code OB Desc:				North83:	5027687.00
Open Hole:				Org CS:	UTM83
Cluster Kind:				UTMRC:	4
Date Completed:		06/20/2012	UTMRC Desc:		margin of error : 30 m - 100 m
Remarks:				Location Method:	wwr
Loc Method Desc:		on Water Well Record			
Elevrc Desc:					
Location Source Date:					
Improvement Location Source:					
Improvement Location Method:					
Source Revision Comment:					
Supplier Comment:					
 <u>Annular Space/Abandonment Sealing Record</u>					
Plug ID:		1004394446			
Layer:		2			
Plug From:		0.3100000023841858			
Plug To:		2.130000114440918			
Plug Depth UOM:		m			
 <u>Annular Space/Abandonment Sealing Record</u>					
Plug ID:		1004394445			
Layer:		1			
Plug From:		0.0			
Plug To:		0.3100000023841858			
Plug Depth UOM:		m			
 <u>Method of Construction & Well Use</u>					
Method Construction ID:		1004394444			
Method Construction Code:					
Method Construction:					
Other Method Construction:					
 <u>Pipe Information</u>					
Pipe ID:		1004394438			
Casing No:		0			
Comment:					
Alt Name:					
 <u>Construction Record - Casing</u>					
Casing ID:		1004394442			
Layer:		1			
Material:		5			
Open Hole or Material:		PLASTIC			
Depth From:					
Depth To:					
Casing Diameter:		5.199999809265137			
Casing Diameter UOM:		cm			
Casing Depth UOM:		m			
 <u>Construction Record - Screen</u>					

Map Key	Number of Records	Direction/ Distance (m)	Elev/Diff (m)	Site	DB
Screen ID:		1004394443			
Layer:		1			
Slot:		10			
Screen Top Depth:					
Screen End Depth:					
Screen Material:		5			
Screen Depth UOM:		m			
Screen Diameter UOM:		cm			
Screen Diameter:		6.03000020980835			

Water Details

Water ID: 1004394441
 Layer:
 Kind Code:
 Kind:
 Water Found Depth:
 Water Found Depth UOM: m

Hole Diameter

Hole ID: 1004394440
 Diameter: 11.430000305175781
 Depth From: 0.0
 Depth To: 2.130000114440918
 Hole Depth UOM: m
 Hole Diameter UOM: cm

Links

Bore Hole ID:	1004099709	Tag No:	
Depth M:		Contractor:	7241
Year Completed:	2012	Latitude:	45.4006549680904
Well Completed Dt:	06/20/2012	Longitude:	-75.6837238516904
Audit No:	Z152854	Y:	45.40065496109928
Path:	718\7185022.pdf	X:	-75.6837236900668

41	1 of 1	E/122.3	62.7 / -4.16	925 BANK ST OTTAWA ON	WWIS
Well ID:	7266433			Flowing (Y/N):	
Construction Date:				Flow Rate:	
Use 1st:	Monitoring and Test Hole			Data Entry Status:	
Use 2nd:	0			Data Src:	
Final Well Status:	Monitoring and Test Hole			Date Received:	11/16/2015
Water Type:				Selected Flag:	TRUE
Casing Material:				Abandonment Rec:	
Audit No:	Z215061			Contractor:	7241
Tag:	A175514			Form Version:	7
Constructn Method:				Owner:	
Elevation (m):				County:	OTTAWA-CARLETON
Elevatn Reliabilty:				Lot:	
Depth to Bedrock:				Concession:	
Well Depth:				Concession Name:	
Overburden/Bedrock:				Easting NAD83:	
Pump Rate:				Northing NAD83:	
Static Water Level:				Zone:	
Clear/Cloudy:				UTM Reliability:	
Municipality:	OTTAWA CITY				
Site Info:					

PDF URL (Map):

Additional Detail(s) (Map)

Well Completed Date: 10/21/2015
 Year Completed: 2015
 Depth (m): 5.49
 Latitude: 45.3994823014067
 Longitude: -75.6811287534293
 Path:

Bore Hole Information

Bore Hole ID:	1006137447	Elevation:	
DP2BR:		Elevrc:	
Spatial Status:		Zone:	18
Code OB:		East83:	446691.00
Code OB Desc:		North83:	5027555.00
Open Hole:		Org CS:	UTM83
Cluster Kind:		UTMRC:	4
Date Completed:	10/21/2015	UTMRC Desc:	margin of error : 30 m - 100 m
Remarks:		Location Method:	wwr
Loc Method Desc:	on Water Well Record		
Elevrc Desc:			
Location Source Date:			
Improvement Location Source:			
Improvement Location Method:			
Source Revision Comment:			
Supplier Comment:			

Overburden and Bedrock

Materials Interval

Formation ID: 1006147344
 Layer: 3
 Color: 6
 General Color: BROWN
 Mat1: 10
 Most Common Material: COARSE SAND
 Mat2: 09
 Mat2 Desc: MEDIUM SAND
 Mat3: 66
 Mat3 Desc: DENSE
 Formation Top Depth: 3.0999999046325684
 Formation End Depth: 5.489999771118164
 Formation End Depth UOM: m

Overburden and Bedrock

Materials Interval

Formation ID: 1006147342
 Layer: 1
 Color: 8
 General Color: BLACK
 Mat1: 01
 Most Common Material: FILL
 Mat2: 11
 Mat2 Desc: GRAVEL
 Mat3:
 Mat3 Desc:
 Formation Top Depth: 0.0
 Formation End Depth: 0.3100000023841858

Map Key	Number of Records	Direction/ Distance (m)	Elev/Diff (m)	Site	DB
Formation End Depth UOM:		m			
<u>Overburden and Bedrock Materials Interval</u>					
Formation ID:		1006147343			
Layer:		2			
Color:		6			
General Color:		BROWN			
Mat1:		09			
Most Common Material:		MEDIUM SAND			
Mat2:		08			
Mat2 Desc:		FINE SAND			
Mat3:		85			
Mat3 Desc:		SOFT			
Formation Top Depth:		0.3100000023841858			
Formation End Depth:		3.0999999046325684			
Formation End Depth UOM:		m			
<u>Annular Space/Abandonment Sealing Record</u>					
Plug ID:		1006147353			
Layer:		2			
Plug From:		0.3100000023841858			
Plug To:		2.440000057220459			
Plug Depth UOM:		m			
<u>Annular Space/Abandonment Sealing Record</u>					
Plug ID:		1006147352			
Layer:		1			
Plug From:		0.0			
Plug To:		0.3100000023841858			
Plug Depth UOM:		m			
<u>Annular Space/Abandonment Sealing Record</u>					
Plug ID:		1006147354			
Layer:		3			
Plug From:		2.440000057220459			
Plug To:		5.489999771118164			
Plug Depth UOM:		m			
<u>Method of Construction & Well Use</u>					
Method Construction ID:		1006147351			
Method Construction Code:		D			
Method Construction:		Direct Push			
Other Method Construction:					
<u>Pipe Information</u>					
Pipe ID:		1006147341			
Casing No:		0			
Comment:					
Alt Name:					

Map Key	Number of Records	Direction/ Distance (m)	Elev/Diff (m)	Site	DB
---------	-------------------	----------------------------	------------------	------	----

Construction Record - Casing

Casing ID: 1006147347
Layer: 1
Material: 5
Open Hole or Material: PLASTIC
Depth From: 0.0
Depth To: 2.440000057220459
Casing Diameter: 5.199999809265137
Casing Diameter UOM: cm
Casing Depth UOM: m

Construction Record - Screen

Screen ID: 1006147348
Layer: 1
Slot: 10
Screen Top Depth: 2.440000057220459
Screen End Depth: 5.489999771118164
Screen Material: 5
Screen Depth UOM: m
Screen Diameter UOM: cm
Screen Diameter: 6.03000020980835

Water Details

Water ID: 1006147346
Layer:
Kind Code:
Kind:
Water Found Depth:
Water Found Depth UOM: m

Hole Diameter

Hole ID: 1006147345
Diameter: 11.399999618530273
Depth From: 0.0
Depth To: 5.489999771118164
Hole Depth UOM: m
Hole Diameter UOM: cm

Links

Bore Hole ID: 1006137447	Tag No: A175514
Depth M: 5.49	Contractor: 7241
Year Completed: 2015	Latitude: 45.3994823014067
Well Completed Dt: 10/21/2015	Longitude: -75.6811287534293
Audit No: Z215061	Y: 45.399482294349596
Path:	X: -75.68112859112145

42	1 of 1	N/123.7	70.5 / 3.65	1015 BANK ST OTTAWA ON	WWIS
--------------------	--------	---------	-------------	---------------------------	------

Well ID: 7185023	Flowing (Y/N):
Construction Date:	Flow Rate:
Use 1st:	Data Entry Status:
Use 2nd:	Data Src:
Final Well Status: Abandoned-Other	Date Received: 08/09/2012
Water Type:	Selected Flag: TRUE
Casing Material:	Abandonment Rec: Yes

Map Key	Number of Records	Direction/ Distance (m)	Elev/Diff (m)	Site	DB
Audit No:	Z152852			Contractor:	7241
Tag:				Form Version:	7
Constructn Method:				Owner:	
Elevation (m):				County:	OTTAWA-CARLETON
Elevatn Reliability:				Lot:	
Depth to Bedrock:				Concession:	
Well Depth:				Concession Name:	
Overburden/Bedrock:				Easting NAD83:	
Pump Rate:				Northing NAD83:	
Static Water Level:				Zone:	
Clear/Cloudy:				UTM Reliability:	
Municipality:		NEPEAN TOWNSHIP			
Site Info:					

PDF URL (Map): https://d2khazk8e83rdv.cloudfront.net/moe_mapping/downloads/2Water/Wells_pdfs/718\7185023.pdf

Additional Detail(s) (Map)

Well Completed Date: 06/20/2012
Year Completed: 2012
Depth (m):
Latitude: 45.4006729693923
Longitude: -75.6837240688186
Path: 718\7185023.pdf

Bore Hole Information

Bore Hole ID:	1004099712	Elevation:	
DP2BR:		Elevrc:	
Spatial Status:		Zone:	18
Code OB:		East83:	446489.00
Code OB Desc:		North83:	5027689.00
Open Hole:		Org CS:	UTM83
Cluster Kind:		UTMRC:	4
Date Completed:	06/20/2012	UTMRC Desc:	margin of error : 30 m - 100 m
Remarks:		Location Method:	wwr
Loc Method Desc:	on Water Well Record		
Elevrc Desc:			
Location Source Date:			
Improvement Location Source:			
Improvement Location Method:			
Source Revision Comment:			
Supplier Comment:			

Annular Space/Abandonment Sealing Record

Plug ID: 1004394454
Layer: 1
Plug From: 0.0
Plug To: 0.3100000023841858
Plug Depth UOM: m

Annular Space/Abandonment Sealing Record

Plug ID: 1004394455
Layer: 2
Plug From: 0.3100000023841858
Plug To: 2.130000114440918
Plug Depth UOM: m

<i>Map Key</i>	<i>Number of Records</i>	<i>Direction/ Distance (m)</i>	<i>Elev/Diff (m)</i>	<i>Site</i>	<i>DB</i>
<u>Method of Construction & Well Use</u>					
Method Construction ID:	1004394453				
Method Construction Code:					
Method Construction:					
Other Method Construction:					
<u>Pipe Information</u>					
Pipe ID:	1004394447				
Casing No:	0				
Comment:					
Alt Name:					
<u>Construction Record - Casing</u>					
Casing ID:	1004394451				
Layer:	1				
Material:	5				
Open Hole or Material:	PLASTIC				
Depth From:					
Depth To:					
Casing Diameter:	5.199999809265137				
Casing Diameter UOM:	cm				
Casing Depth UOM:	m				
<u>Construction Record - Screen</u>					
Screen ID:	1004394452				
Layer:	1				
Slot:	10				
Screen Top Depth:					
Screen End Depth:					
Screen Material:	5				
Screen Depth UOM:	m				
Screen Diameter UOM:	cm				
Screen Diameter:	6.03000020980835				
<u>Water Details</u>					
Water ID:	1004394450				
Layer:					
Kind Code:					
Kind:					
Water Found Depth:					
Water Found Depth UOM:	m				
<u>Hole Diameter</u>					
Hole ID:	1004394449				
Diameter:	11.430000305175781				
Depth From:	0.0				
Depth To:	2.130000114440918				
Hole Depth UOM:	m				
Hole Diameter UOM:	cm				
<u>Links</u>					
Bore Hole ID:	1004099712			Tag No:	
Depth M:				Contractor:	7241

Map Key	Number of Records	Direction/ Distance (m)	Elev/Diff (m)	Site	DB
Year Completed:	2012			Latitude:	45.4006729693923
Well Completed Dt:	06/20/2012			Longitude:	-75.6837240688186
Audit No:	Z152852			Y:	45.400672961993564
Path:	718\7185023.pdf			X:	-75.68372390745749

43	1 of 1	ENE/125.5	63.9 / -2.95	ON	WWIS
Well ID:	7252057			Flowing (Y/N):	
Construction Date:				Flow Rate:	
Use 1st:	Monitoring and Test Hole			Data Entry Status:	
Use 2nd:	0			Data Src:	
Final Well Status:	Monitoring and Test Hole			Date Received:	11/16/2015
Water Type:				Selected Flag:	TRUE
Casing Material:				Abandonment Rec:	
Audit No:	Z215067			Contractor:	7241
Tag:	A175523			Form Version:	7
Constructn Method:				Owner:	
Elevation (m):				County:	OTTAWA-CARLETON
Elevatn Reliabilty:				Lot:	
Depth to Bedrock:				Concession:	
Well Depth:				Concession Name:	
Overburden/Bedrock:				Easting NAD83:	
Pump Rate:				Northing NAD83:	
Static Water Level:				Zone:	
Clear/Cloudy:				UTM Reliability:	
Municipality:	NEPEAN TOWNSHIP				
Site Info:					

PDF URL (Map):

Additional Detail(s) (Map)

Well Completed Date: 10/23/2015
Year Completed: 2015
Depth (m): 6.1
Latitude: 45.4001726844451
Longitude: -75.6815842493786
Path:

Bore Hole Information

Bore Hole ID:	1005798143	Elevation:	
DP2BR:		Elevrc:	
Spatial Status:		Zone:	18
Code OB:		East83:	446656.00
Code OB Desc:		North83:	5027632.00
Open Hole:		Org CS:	UTM83
Cluster Kind:		UTMRC:	4
Date Completed:	10/23/2015	UTMRC Desc:	margin of error : 30 m - 100 m
Remarks:		Location Method:	wwr
Loc Method Desc:	on Water Well Record		
Elevrc Desc:			
Location Source Date:			
Improvement Location Source:			
Improvement Location Method:			
Source Revision Comment:			
Supplier Comment:			

Overburden and Bedrock

Materials Interval

Map Key	Number of Records	Direction/ Distance (m)	Elev/Diff (m)	Site	DB
Formation ID:		1005817882			
Layer:		2			
Color:		6			
General Color:		BROWN			
Mat1:		01			
Most Common Material:		FILL			
Mat2:					
Mat2 Desc:					
Mat3:		85			
Mat3 Desc:		SOFT			
Formation Top Depth:		0.6100000143051147			
Formation End Depth:		3.0999999046325684			
Formation End Depth UOM:		m			
<u>Overburden and Bedrock</u>					
<u>Materials Interval</u>					
Formation ID:		1005817881			
Layer:		1			
Color:		2			
General Color:		GREY			
Mat1:		11			
Most Common Material:		GRAVEL			
Mat2:					
Mat2 Desc:					
Mat3:		85			
Mat3 Desc:		SOFT			
Formation Top Depth:		0.0			
Formation End Depth:		0.6100000143051147			
Formation End Depth UOM:		m			
<u>Overburden and Bedrock</u>					
<u>Materials Interval</u>					
Formation ID:		1005817883			
Layer:		3			
Color:		8			
General Color:		BLACK			
Mat1:		11			
Most Common Material:		GRAVEL			
Mat2:					
Mat2 Desc:					
Mat3:		85			
Mat3 Desc:		SOFT			
Formation Top Depth:		3.0999999046325684			
Formation End Depth:		6.099999904632568			
Formation End Depth UOM:		m			
<u>Annular Space/Abandonment</u>					
<u>Sealing Record</u>					
Plug ID:		1005817891			
Layer:		1			
Plug From:		0.0			
Plug To:		0.3100000023841858			
Plug Depth UOM:		m			
<u>Annular Space/Abandonment</u>					
<u>Sealing Record</u>					
Plug ID:		1005817893			
Layer:		3			

<i>Map Key</i>	<i>Number of Records</i>	<i>Direction/ Distance (m)</i>	<i>Elev/Diff (m)</i>	<i>Site</i>	<i>DB</i>
<i>Plug From:</i>		1.2200000286102295			
<i>Plug To:</i>		6.099999904632568			
<i>Plug Depth UOM:</i>		m			
<u>Annular Space/Abandonment Sealing Record</u>					
<i>Plug ID:</i>		1005817892			
<i>Layer:</i>		2			
<i>Plug From:</i>		0.3100000023841858			
<i>Plug To:</i>		1.2200000286102295			
<i>Plug Depth UOM:</i>		m			
<u>Method of Construction & Well Use</u>					
<i>Method Construction ID:</i>		1005817890			
<i>Method Construction Code:</i>		D			
<i>Method Construction:</i>		Direct Push			
<i>Other Method Construction:</i>					
<u>Pipe Information</u>					
<i>Pipe ID:</i>		1005817880			
<i>Casing No:</i>		0			
<i>Comment:</i>					
<i>Alt Name:</i>					
<u>Construction Record - Casing</u>					
<i>Casing ID:</i>		1005817886			
<i>Layer:</i>		1			
<i>Material:</i>		5			
<i>Open Hole or Material:</i>		PLASTIC			
<i>Depth From:</i>		0.0			
<i>Depth To:</i>		3.0999999046325684			
<i>Casing Diameter:</i>		5.199999809265137			
<i>Casing Diameter UOM:</i>		cm			
<i>Casing Depth UOM:</i>		m			
<u>Construction Record - Screen</u>					
<i>Screen ID:</i>		1005817887			
<i>Layer:</i>		1			
<i>Slot:</i>		10			
<i>Screen Top Depth:</i>		3.0999999046325684			
<i>Screen End Depth:</i>		6.099999904632568			
<i>Screen Material:</i>		5			
<i>Screen Depth UOM:</i>		m			
<i>Screen Diameter UOM:</i>		cm			
<i>Screen Diameter:</i>		6.03000020980835			
<u>Water Details</u>					
<i>Water ID:</i>		1005817885			
<i>Layer:</i>					
<i>Kind Code:</i>					
<i>Kind:</i>					
<i>Water Found Depth:</i>					
<i>Water Found Depth UOM:</i>		m			

Map Key	Number of Records	Direction/ Distance (m)	Elev/Diff (m)	Site	DB
<u>Hole Diameter</u>					
Hole ID:		1005817884			
Diameter:		11.399999618530273			
Depth From:		0.0			
Depth To:		6.099999904632568			
Hole Depth UOM:		m			
Hole Diameter UOM:		cm			
<u>Links</u>					
Bore Hole ID:	1005798143			Tag No:	A175523
Depth M:	6.1			Contractor:	7241
Year Completed:	2015			Latitude:	45.4001726844451
Well Completed Dt:	10/23/2015			Longitude:	-75.6815842493786
Audit No:	Z215067			Y:	45.40017267695124
Path:	725\7252057.pdf			X:	-75.6815840870666
44	1 of 1	N/129.5	70.5 / 3.65	1015 BANK ST OTTAWA ON	WWIS
Well ID:	7185024			Flowing (Y/N):	
Construction Date:				Flow Rate:	
Use 1st:				Data Entry Status:	
Use 2nd:				Data Src:	
Final Well Status:	Abandoned-Other			Date Received:	08/09/2012
Water Type:				Selected Flag:	TRUE
Casing Material:				Abandonment Rec:	Yes
Audit No:	Z152853			Contractor:	7241
Tag:				Form Version:	7
Constructn Method:				Owner:	
Elevation (m):				County:	OTTAWA-CARLETON
Elevatn Reliability:				Lot:	
Depth to Bedrock:				Concession:	
Well Depth:				Concession Name:	
Overburden/Bedrock:				Easting NAD83:	
Pump Rate:				Northing NAD83:	
Static Water Level:				Zone:	
Clear/Cloudy:				UTM Reliability:	
Municipality:	NEPEAN TOWNSHIP				
Site Info:					
PDF URL (Map):	https://d2khazk8e83rdv.cloudfront.net/moe_mapping/downloads/2Water/Wells_pdfs/718\7185024.pdf				
<u>Additional Detail(s) (Map)</u>					
Well Completed Date:	02/20/2012				
Year Completed:	2012				
Depth (m):					
Latitude:	45.4007271262572				
Longitude:	-75.6836991674861				
Path:	718\7185024.pdf				
<u>Bore Hole Information</u>					
Bore Hole ID:	1004099715			Elevation:	
DP2BR:				Elevrc:	
Spatial Status:				Zone:	18
Code OB:				East83:	446491.00
Code OB Desc:				North83:	5027695.00
Open Hole:				Org CS:	UTM83
Cluster Kind:				UTMRC:	4

Map Key	Number of Records	Direction/ Distance (m)	Elev/Diff (m)	Site	DB
Date Completed:	02/20/2012			UTMRC Desc:	margin of error : 30 m - 100 m
Remarks:				Location Method:	wwr
Loc Method Desc:	on Water Well Record				
Elevrc Desc:					
Location Source Date:					
Improvement Location Source:					
Improvement Location Method:					
Source Revision Comment:					
Supplier Comment:					
<u>Annular Space/Abandonment Sealing Record</u>					
Plug ID:	1004394463				
Layer:	1				
Plug From:	0.0				
Plug To:	0.3100000023841858				
Plug Depth UOM:	m				
<u>Annular Space/Abandonment Sealing Record</u>					
Plug ID:	1004394464				
Layer:	2				
Plug From:	0.3100000023841858				
Plug To:	2.130000114440918				
Plug Depth UOM:	m				
<u>Method of Construction & Well Use</u>					
Method Construction ID:	1004394462				
Method Construction Code:					
Method Construction:					
Other Method Construction:					
<u>Pipe Information</u>					
Pipe ID:	1004394456				
Casing No:	0				
Comment:					
Alt Name:					
<u>Construction Record - Casing</u>					
Casing ID:	1004394460				
Layer:	1				
Material:	5				
Open Hole or Material:	PLASTIC				
Depth From:					
Depth To:					
Casing Diameter:	5.199999809265137				
Casing Diameter UOM:	cm				
Casing Depth UOM:	m				
<u>Construction Record - Screen</u>					
Screen ID:	1004394461				
Layer:	1				
Slot:	10				
Screen Top Depth:					

Map Key	Number of Records	Direction/ Distance (m)	Elev/Diff (m)	Site	DB
Screen End Depth:					
Screen Material:		5			
Screen Depth UOM:		m			
Screen Diameter UOM:		cm			
Screen Diameter:		6.03000020980835			
<u>Water Details</u>					
Water ID:		1004394459			
Layer:					
Kind Code:					
Kind:					
Water Found Depth:					
Water Found Depth UOM:		m			
<u>Hole Diameter</u>					
Hole ID:		1004394458			
Diameter:		11.430000305175781			
Depth From:		0.0			
Depth To:		2.130000114440918			
Hole Depth UOM:		m			
Hole Diameter UOM:		cm			
<u>Links</u>					
Bore Hole ID:		1004099715		Tag No:	
Depth M:				Contractor: 7241	
Year Completed:		2012		Latitude: 45.4007271262572	
Well Completed Dt:		02/20/2012		Longitude: -75.6836991674861	
Audit No:		Z152853		Y: 45.40072711917388	
Path:		718\7185024.pdf		X: -75.68369900526316	

45	1 of 1	WSW/133.3	66.8 / 0.00	City of Ottawa Monk St Oakland Avenue, Wilton Crescent, and Woodlawn Avenue Ottawa ON K2G 6J8	ECA
Approval No:		9284-CSDL7X		MOE District: Ottawa	
Approval Date:		June 6, 2023		City:	
Status:		Approved		Longitude: -75.68693	
Record Type:		ECA		Latitude: 45.397285	
Link Source:		IDS		Geometry X: -8425430.5073000006	
SWP Area Name:		Rideau Valley		Geometry Y: 5684284.2307000011	
Approval Type:		ECA-MUNICIPAL AND PRIVATE SEWAGE WORKS			
Project Type:		MUNICIPAL AND PRIVATE SEWAGE WORKS			
Business Name:		City of Ottawa			
Address:		Monk St Oakland Avenue, Wilton Crescent, and Woodlawn Avenue			
Full Address:					
Full PDF Link:		https://www.accessenvironment.ene.gov.on.ca/instruments/7305-CRVJAP-14.pdf			
PDF Site Location:		Monk Street, Oakland Avenue, Wilton Crescent, and Woodlawn Avenue Concession C, Lot I City of Ottawa, Ontario			

46	1 of 5	W/139.2	69.2 / 2.33	Diamond Capital Corporation 920 Bank Street Ottawa ON K1S 1M8	GEN
Generator No:		ON3469152			
SIC Code:		531310			
SIC Description:		Real Estate Property Managers			

Map Key	Number of Records	Direction/ Distance (m)	Elev/Diff (m)	Site	DB
Approval Years:		06			
PO Box No:					
Country:					
Status:					
Co Admin:					
Choice of Contact:					
Phone No Admin:					
Contaminated Facility:					
MHSW Facility:					
<u>Detail(s)</u>					
Waste Class:		221			
Waste Class Name:		LIGHT FUELS			
Waste Class:		252			
Waste Class Name:		WASTE OILS & LUBRICANTS			
46	2 of 5	W/139.2	69.2 / 2.33	920 Bank Street Ottawa ON K1S 1M8	EHS
Order No:	20091215023			Nearest Intersection:	Holmwood Avenue
Status:	C			Municipality:	Ottawa
Report Type:	Standard Report			Client Prov/State:	ON
Report Date:	12/17/2009			Search Radius (km):	0.25
Date Received:	12/15/2009			X:	-75.686695
Previous Site Name:				Y:	45.399465
Lot/Building Size:					
Additional Info Ordered:	Fire Insur. Maps and/or Site Plans; City Directory				
46	3 of 5	W/139.2	69.2 / 2.33	2095066 Ontario Inc. 920 Bank St Ottawa ON	CA
Certificate #:	0864-7CEL4F				
Application Year:	2008				
Issue Date:	3/25/2008				
Approval Type:	Air				
Status:	Approved				
Application Type:					
Client Name:					
Client Address:					
Client City:					
Client Postal Code:					
Project Description:					
Contaminants:					
Emission Control:					
46	4 of 5	W/139.2	69.2 / 2.33	920 Bank St Ottawa ON K1S1M8	EHS
Order No:	20160309053			Nearest Intersection:	
Status:	C			Municipality:	
Report Type:	Standard Report			Client Prov/State:	ON
Report Date:	15-MAR-16			Search Radius (km):	.25
Date Received:	09-MAR-16			X:	-75.686766
Previous Site Name:				Y:	45.399445
Lot/Building Size:					
Additional Info Ordered:	City Directory				

Map Key	Number of Records	Direction/ Distance (m)	Elev/Diff (m)	Site	DB
46	5 of 5	W/139.2	69.2 / 2.33	2095066 Ontario Inc. 920 Bank St Ottawa ON K1S 5G6	ECA
<p> Approval No: 0864-7CEL4F Approval Date: 2008-03-25 Status: Approved Record Type: ECA Link Source: IDS SWP Area Name: Rideau Valley Approval Type: ECA-AIR Project Type: AIR Business Name: 2095066 Ontario Inc. Address: 920 Bank St Full Address: Full PDF Link: https://www.accessenvironment.ene.gov.on.ca/instruments/8991-747TDY-14.pdf PDF Site Location: </p>					
47	1 of 5	WNW/146.4	68.8 / 2.02	City of Ottawa Holmwood Avenue (Craig to Bronson Avenue), Fourth Avenue (Percy to Lyon Street) and Percy Street (Fourth to Fifth Avenue) Ottawa ON K2G 5J9	ECA
<p> Approval No: 7422-732NFU Approval Date: 2007-05-22 Status: Approved Record Type: ECA Link Source: IDS SWP Area Name: Rideau Valley Approval Type: ECA-Municipal Drinking Water Systems Project Type: Municipal Drinking Water Systems Business Name: City of Ottawa Address: Holmwood Avenue (Craig to Bronson Avenue), Fourth Avenue (Percy to Lyon Street) and Percy Street (Fourth to Fifth Avenue) Full Address: Full PDF Link: PDF Site Location: </p>					
47	2 of 5	WNW/146.4	68.8 / 2.02	City of Ottawa Ralph Street Ottawa ON K1P 1J1	ECA
<p> Approval No: 9953-59YPXZ Approval Date: 2002-05-10 Status: Approved Record Type: ECA Link Source: IDS SWP Area Name: Rideau Valley Approval Type: ECA-Municipal and Private Water Works Project Type: Municipal and Private Water Works Business Name: City of Ottawa Address: Ralph Street Full Address: Full PDF Link: PDF Site Location: </p>					
47	3 of 5	WNW/146.4	68.8 / 2.02	City of Ottawa Holmwood Avenue (Craig to Bronson Avenue),	ECA

Map Key	Number of Records	Direction/ Distance (m)	Elev/Diff (m)	Site	DB
				Fourth Avenue (Percy to Lyon Street) and Percy Street (Fourth to Fifth Avenue) Ottawa ON K2G 6J8	
Approval No:	3329-74LRK7			MOE District: Ottawa	
Approval Date:	2007-07-06			City:	
Status:	Approved			Longitude: -75.686	
Record Type:	ECA			Latitude: 45.4001	
Link Source:	IDS			Geometry X:	
SWP Area Name:	Rideau Valley			Geometry Y:	
Approval Type:	ECA-MUNICIPAL AND PRIVATE SEWAGE WORKS				
Project Type:	MUNICIPAL AND PRIVATE SEWAGE WORKS				
Business Name:	City of Ottawa				
Address:	Holmwood Avenue (Craig to Bronson Avenue), Fourth Avenue (Percy to Lyon Street) and Percy Street (Fourth to Fifth Avenue)				
Full Address:					
Full PDF Link:	https://www.accessenvironment.ene.gov.on.ca/instruments/0604-72YKPL-14.pdf				
PDF Site Location:					
47	4 of 5	WNW/146.4	68.8 / 2.02	City of Ottawa Ottawa ON	ECA
Approval No:	5795-7GKH3B			MOE District: Ottawa	
Approval Date:	2008-07-15			City:	
Status:	Approved			Longitude: -75.686	
Record Type:	ECA			Latitude: 45.4001	
Link Source:	IDS			Geometry X:	
SWP Area Name:	Rideau Valley			Geometry Y:	
Approval Type:	ECA-AIR				
Project Type:	AIR				
Business Name:	City of Ottawa				
Address:					
Full Address:					
Full PDF Link:	https://www.accessenvironment.ene.gov.on.ca/instruments/8950-7AWLK3-14.pdf				
PDF Site Location:					
47	5 of 5	WNW/146.4	68.8 / 2.02	City of Ottawa Chrysler Street from First Avenue to Fifth Avenue and Fourth Avenue from Bronson Avenue to Percy St Ottawa ON K2G 6J8	ECA
Approval No:	0624-86JGRB			MOE District: Ottawa	
Approval Date:	2010-08-03			City:	
Status:	Approved			Longitude: -75.686	
Record Type:	ECA			Latitude: 45.4001	
Link Source:	IDS			Geometry X:	
SWP Area Name:	Rideau Valley			Geometry Y:	
Approval Type:	ECA-MUNICIPAL AND PRIVATE SEWAGE WORKS				
Project Type:	MUNICIPAL AND PRIVATE SEWAGE WORKS				
Business Name:	City of Ottawa				
Address:	Chrysler Street from First Avenue to Fifth Avenue and Fourth Avenue from Bronson Avenue to Percy St				
Full Address:					
Full PDF Link:	https://www.accessenvironment.ene.gov.on.ca/instruments/3866-84JSEE-14.pdf				
PDF Site Location:					
48	1 of 1	E/146.7	60.9 / -5.90	925 BANK STREET Ottawa ON	WWIS
Well ID:	7252054			Flowing (Y/N):	

Map Key	Number of Records	Direction/ Distance (m)	Elev/Diff (m)	Site	DB
Construction Date:				Flow Rate:	
Use 1st:	Monitoring and Test Hole			Data Entry Status:	
Use 2nd:	0			Data Src:	
Final Well Status:	Monitoring and Test Hole			Date Received:	11/16/2015
Water Type:				Selected Flag:	TRUE
Casing Material:				Abandonment Rec:	
Audit No:	Z215056			Contractor:	7241
Tag:	A175515			Form Version:	7
Constructn Method:				Owner:	
Elevation (m):				County:	OTTAWA-CARLETON
Elevatn Reliabilty:				Lot:	
Depth to Bedrock:				Concession:	
Well Depth:				Concession Name:	
Overburden/Bedrock:				Easting NAD83:	
Pump Rate:				Northing NAD83:	
Static Water Level:				Zone:	
Clear/Cloudy:				UTM Reliability:	
Municipality:		OTTAWA CITY			
Site Info:					

PDF URL (Map):

Additional Detail(s) (Map)

Well Completed Date: 10/22/2015
Year Completed: 2015
Depth (m): 6.1
Latitude: 45.3990879482477
Longitude: -75.680842923051
Path:

Bore Hole Information

Bore Hole ID:	1005798134	Elevation:	
DP2BR:		Elevrc:	
Spatial Status:		Zone:	18
Code OB:		East83:	446713.00
Code OB Desc:		North83:	5027511.00
Open Hole:		Org CS:	UTM83
Cluster Kind:		UTMRC:	5
Date Completed:	10/22/2015	UTMRC Desc:	margin of error : 100 m - 300 m
Remarks:		Location Method:	wwr
Loc Method Desc:	on Water Well Record		
Elevrc Desc:			
Location Source Date:			
Improvement Location Source:			
Improvement Location Method:			
Source Revision Comment:			
Supplier Comment:			

Overburden and Bedrock

Materials Interval

Formation ID: 1005817839
Layer: 2
Color: 6
General Color: BROWN
Mat1: 10
Most Common Material: COARSE SAND
Mat2:
Mat2 Desc:
Mat3: 85
Mat3 Desc: SOFT

Map Key	Number of Records	Direction/ Distance (m)	Elev/Diff (m)	Site	DB
Formation Top Depth:		3.0999999046325684			
Formation End Depth:		4.570000171661377			
Formation End Depth UOM:		m			
<u>Overburden and Bedrock Materials Interval</u>					
Formation ID:		1005817838			
Layer:		1			
Color:		6			
General Color:		BROWN			
Mat1:		08			
Most Common Material:		FINE SAND			
Mat2:					
Mat2 Desc:					
Mat3:		85			
Mat3 Desc:		SOFT			
Formation Top Depth:		0.0			
Formation End Depth:		3.0999999046325684			
Formation End Depth UOM:		m			
<u>Overburden and Bedrock Materials Interval</u>					
Formation ID:		1005817840			
Layer:		3			
Color:					
General Color:					
Mat1:		10			
Most Common Material:		COARSE SAND			
Mat2:		11			
Mat2 Desc:		GRAVEL			
Mat3:		85			
Mat3 Desc:		SOFT			
Formation Top Depth:		4.570000171661377			
Formation End Depth:		6.099999904632568			
Formation End Depth UOM:		m			
<u>Annular Space/Abandonment Sealing Record</u>					
Plug ID:		1005817849			
Layer:		2			
Plug From:		0.3100000023841858			
Plug To:		2.740000009536743			
Plug Depth UOM:		m			
<u>Annular Space/Abandonment Sealing Record</u>					
Plug ID:		1005817850			
Layer:		3			
Plug From:		2.740000009536743			
Plug To:		6.099999904632568			
Plug Depth UOM:		m			
<u>Annular Space/Abandonment Sealing Record</u>					
Plug ID:		1005817848			
Layer:		1			
Plug From:		0.0			

Map Key	Number of Records	Direction/ Distance (m)	Elev/Diff (m)	Site	DB
Plug To:		0.3100000023841858			
Plug Depth UOM:		m			
<u>Method of Construction & Well Use</u>					
Method Construction ID:		1005817847			
Method Construction Code:		D			
Method Construction:		Direct Push			
Other Method Construction:					
<u>Pipe Information</u>					
Pipe ID:		1005817837			
Casing No:		0			
Comment:					
Alt Name:					
<u>Construction Record - Casing</u>					
Casing ID:		1005817843			
Layer:		1			
Material:		5			
Open Hole or Material:		PLASTIC			
Depth From:		0.0			
Depth To:		3.0999999046325684			
Casing Diameter:		5.199999809265137			
Casing Diameter UOM:		cm			
Casing Depth UOM:		m			
<u>Construction Record - Screen</u>					
Screen ID:		1005817844			
Layer:		1			
Slot:		10			
Screen Top Depth:		3.0999999046325684			
Screen End Depth:		6.099999904632568			
Screen Material:		5			
Screen Depth UOM:		m			
Screen Diameter UOM:		cm			
Screen Diameter:		6.03000020980835			
<u>Water Details</u>					
Water ID:		1005817842			
Layer:					
Kind Code:					
Kind:					
Water Found Depth:					
Water Found Depth UOM:		m			
<u>Hole Diameter</u>					
Hole ID:		1005817841			
Diameter:		11.399999618530273			
Depth From:		0.0			
Depth To:		6.099999904632568			
Hole Depth UOM:		m			
Hole Diameter UOM:		cm			

Map Key	Number of Records	Direction/ Distance (m)	Elev/Diff (m)	Site	DB
<u>Links</u>					
Bore Hole ID:	1005798134			Tag No:	A175515
Depth M:	6.1			Contractor:	7241
Year Completed:	2015			Latitude:	45.3990879482477
Well Completed Dt:	10/22/2015			Longitude:	-75.680842923051
Audit No:	Z215056			Y:	45.39908794093487
Path:	725\7252054.pdf			X:	-75.68084276080097

49	1 of 1	ESE/147.9	61.1 / -5.75	1015 BANK STREET Ottawa ON	WWIS
--------------------	--------	-----------	--------------	-------------------------------	------

Well ID:	7184923			Flowing (Y/N):	
Construction Date:				Flow Rate:	
Use 1st:				Data Entry Status:	
Use 2nd:				Data Src:	
Final Well Status:	Abandoned-Other			Date Received:	08/09/2012
Water Type:				Selected Flag:	TRUE
Casing Material:				Abandonment Rec:	Yes
Audit No:	Z152848			Contractor:	7241
Tag:				Form Version:	7
Constructn Method:				Owner:	
Elevation (m):				County:	OTTAWA-CARLETON
Elevatn Reliabilty:				Lot:	
Depth to Bedrock:				Concession:	
Well Depth:				Concession Name:	
Overburden/Bedrock:				Easting NAD83:	
Pump Rate:				Northing NAD83:	
Static Water Level:				Zone:	
Clear/Cloudy:				UTM Reliability:	
Municipality:	NEPEAN TOWNSHIP				
Site Info:					

PDF URL (Map): https://d2khazk8e83rdv.cloudfront.net/moe_mapping/downloads/2Water/Wells_pdfs/718\7184923.pdf

Additional Detail(s) (Map)

Well Completed Date:	06/20/2012
Year Completed:	2012
Depth (m):	
Latitude:	45.3978740084388
Longitude:	-75.6821443374882
Path:	718\7184923.pdf

Bore Hole Information

Bore Hole ID:	1004098555	Elevation:	
DP2BR:		Elevrc:	
Spatial Status:		Zone:	18
Code OB:		East83:	446610.00
Code OB Desc:		North83:	5027377.00
Open Hole:		Org CS:	UTM83
Cluster Kind:		UTMRC:	4
Date Completed:	06/20/2012	UTMRC Desc:	margin of error : 30 m - 100 m
Remarks:		Location Method:	wwr
Loc Method Desc:	on Water Well Record		
Elevrc Desc:			
Location Source Date:			
Improvement Location Source:			
Improvement Location Method:			
Source Revision Comment:			
Supplier Comment:			

<i>Map Key</i>	<i>Number of Records</i>	<i>Direction/ Distance (m)</i>	<i>Elev/Diff (m)</i>	<i>Site</i>	<i>DB</i>
<u>Annular Space/Abandonment Sealing Record</u>					
<i>Plug ID:</i>		1004370031			
<i>Layer:</i>		1			
<i>Plug From:</i>		0.0			
<i>Plug To:</i>		0.3100000023841858			
<i>Plug Depth UOM:</i>		m			
<u>Annular Space/Abandonment Sealing Record</u>					
<i>Plug ID:</i>		1004370032			
<i>Layer:</i>		2			
<i>Plug From:</i>		0.3100000023841858			
<i>Plug To:</i>		2.130000114440918			
<i>Plug Depth UOM:</i>		m			
<u>Method of Construction & Well Use</u>					
<i>Method Construction ID:</i>		1004370030			
<i>Method Construction Code:</i>					
<i>Method Construction:</i>					
<i>Other Method Construction:</i>					
<u>Pipe Information</u>					
<i>Pipe ID:</i>		1004370024			
<i>Casing No:</i>		0			
<i>Comment:</i>					
<i>Alt Name:</i>					
<u>Construction Record - Casing</u>					
<i>Casing ID:</i>		1004370028			
<i>Layer:</i>		1			
<i>Material:</i>		5			
<i>Open Hole or Material:</i>		PLASTIC			
<i>Depth From:</i>					
<i>Depth To:</i>					
<i>Casing Diameter:</i>		5.199999809265137			
<i>Casing Diameter UOM:</i>		cm			
<i>Casing Depth UOM:</i>		m			
<u>Construction Record - Screen</u>					
<i>Screen ID:</i>		1004370029			
<i>Layer:</i>		1			
<i>Slot:</i>		10			
<i>Screen Top Depth:</i>					
<i>Screen End Depth:</i>					
<i>Screen Material:</i>		5			
<i>Screen Depth UOM:</i>		m			
<i>Screen Diameter UOM:</i>		cm			
<i>Screen Diameter:</i>		6.03000020980835			
<u>Water Details</u>					
<i>Water ID:</i>		1004370027			

Map Key	Number of Records	Direction/ Distance (m)	Elev/Diff (m)	Site	DB
---------	-------------------	----------------------------	------------------	------	----

Layer:
Kind Code:
Kind:
Water Found Depth:
Water Found Depth UOM:

m

Hole Diameter

Hole ID: 1004370026
Diameter: 11.430000305175781
Depth From: 0.0
Depth To: 2.130000114440918
Hole Depth UOM: m
Hole Diameter UOM: cm

Links

Bore Hole ID:	1004098555	Tag No:	
Depth M:		Contractor:	7241
Year Completed:	2012	Latitude:	45.3978740084388
Well Completed Dt:	06/20/2012	Longitude:	-75.6821443374882
Audit No:	Z152848	Y:	45.397874000922386
Path:	718\7184923.pdf	X:	-75.68214417497737

50	1 of 1	E/152.4	60.9 / -5.95	1015 BANK ST OTTAWA ON	WWIS
--------------------	--------	---------	--------------	---------------------------	------

Well ID:	7168092	Flowing (Y/N):	
Construction Date:		Flow Rate:	
Use 1st:	Monitoring and Test Hole	Data Entry Status:	
Use 2nd:	0	Data Src:	
Final Well Status:	Monitoring and Test Hole	Date Received:	09/01/2011
Water Type:		Selected Flag:	TRUE
Casing Material:		Abandonment Rec:	
Audit No:	Z129592	Contractor:	7241
Tag:	A094086	Form Version:	7
Constructn Method:		Owner:	
Elevation (m):		County:	OTTAWA-CARLETON
Elevatn Reliability:		Lot:	
Depth to Bedrock:		Concession:	
Well Depth:		Concession Name:	
Overburden/Bedrock:		Easting NAD83:	
Pump Rate:		Northing NAD83:	
Static Water Level:		Zone:	
Clear/Cloudy:		UTM Reliability:	
Municipality:	OTTAWA CITY		
Site Info:			

PDF URL (Map): https://d2khazk8e83rdv.cloudfront.net/moe_mapping/downloads/2Water/Wells_pdfs/716\7168092.pdf

Additional Detail(s) (Map)

Well Completed Date: 07/27/2011
Year Completed: 2011
Depth (m): 7.01
Latitude: 45.3992145666809
Longitude: -75.6807422282578
Path: 716\7168092.pdf

Bore Hole Information

Bore Hole ID: 1003558286 Elevation:

Map Key	Number of Records	Direction/ Distance (m)	Elev/Diff (m)	Site	DB
DP2BR:				Elevrc:	
Spatial Status:				Zone:	18
Code OB:				East83:	446721.00
Code OB Desc:				North83:	5027525.00
Open Hole:				Org CS:	UTM83
Cluster Kind:				UTMRC:	3
Date Completed:	07/27/2011			UTMRC Desc:	margin of error : 10 - 30 m
Remarks:				Location Method:	wwr
Loc Method Desc:		on Water Well Record			
Elevrc Desc:					
Location Source Date:					
Improvement Location Source:					
Improvement Location Method:					
Source Revision Comment:					
Supplier Comment:					

Overburden and Bedrock

Materials Interval

Formation ID: 1003919472
Layer: 1
Color: 8
General Color: BLACK
Mat1: 27
Most Common Material: OTHER
Mat2:
Mat2 Desc:
Mat3:
Mat3 Desc:
Formation Top Depth: 0.0
Formation End Depth: 0.3100000023841858
Formation End Depth UOM: m

Overburden and Bedrock

Materials Interval

Formation ID: 1003919473
Layer: 2
Color: 6
General Color: BROWN
Mat1: 09
Most Common Material: MEDIUM SAND
Mat2: 11
Mat2 Desc: GRAVEL
Mat3: 74
Mat3 Desc: LAYERED
Formation Top Depth: 0.3100000023841858
Formation End Depth: 4.570000171661377
Formation End Depth UOM: m

Overburden and Bedrock

Materials Interval

Formation ID: 1003919474
Layer: 3
Color: 6
General Color: BROWN
Mat1: 09
Most Common Material: MEDIUM SAND
Mat2: 06
Mat2 Desc: SILT
Mat3: 77
Mat3 Desc: LOOSE

Map Key	Number of Records	Direction/ Distance (m)	Elev/Diff (m)	Site	DB
Formation Top Depth:		4.570000171661377			
Formation End Depth:		7.010000228881836			
Formation End Depth UOM:		m			
<u>Annular Space/Abandonment Sealing Record</u>					
Plug ID:		1003919484			
Layer:		3			
Plug From:		3.6600000858306885			
Plug To:		7.010000228881836			
Plug Depth UOM:		m			
<u>Annular Space/Abandonment Sealing Record</u>					
Plug ID:		1003919482			
Layer:		1			
Plug From:		0.0			
Plug To:		0.3100000023841858			
Plug Depth UOM:		m			
<u>Annular Space/Abandonment Sealing Record</u>					
Plug ID:		1003919483			
Layer:		2			
Plug From:		0.3100000023841858			
Plug To:		3.6600000858306885			
Plug Depth UOM:		m			
<u>Method of Construction & Well Use</u>					
Method Construction ID:		1003919481			
Method Construction Code:		6			
Method Construction:		Boring			
Other Method Construction:					
<u>Pipe Information</u>					
Pipe ID:		1003919471			
Casing No:		0			
Comment:					
Alt Name:					
<u>Construction Record - Casing</u>					
Casing ID:		1003919477			
Layer:		1			
Material:		5			
Open Hole or Material:		PLASTIC			
Depth From:		0.0			
Depth To:		3.9600000381469727			
Casing Diameter:		5.199999809265137			
Casing Diameter UOM:		cm			
Casing Depth UOM:		m			
<u>Construction Record - Screen</u>					

Map Key	Number of Records	Direction/ Distance (m)	Elev/Diff (m)	Site	DB
Screen ID:		1003919478			
Layer:		1			
Slot:		10			
Screen Top Depth:		3.9600000381469727			
Screen End Depth:		7.010000228881836			
Screen Material:		5			
Screen Depth UOM:		m			
Screen Diameter UOM:		cm			
Screen Diameter:		6.03000020980835			

Water Details

Water ID:	1003919476
Layer:	
Kind Code:	
Kind:	
Water Found Depth:	
Water Found Depth UOM:	m

Hole Diameter

Hole ID:	1003919475
Diameter:	20.31999969482422
Depth From:	0.0
Depth To:	7.010000228881836
Hole Depth UOM:	m
Hole Diameter UOM:	cm

Links

Bore Hole ID:	1003558286	Tag No:	A094086
Depth M:	7.01	Contractor:	7241
Year Completed:	2011	Latitude:	45.3992145666809
Well Completed Dt:	07/27/2011	Longitude:	-75.6807422282578
Audit No:	Z129592	Y:	45.39921455988241
Path:	716\7168092.pdf	X:	-75.68074206596846

51	1 of 1	SE/155.9	60.9 / -5.95	Lansdowne Pk Dump Ottawa ON K1S	ANDR
--------------------	--------	----------	--------------	------------------------------------	------

Legal Description:	Nepean
Location Description:	Lansdowne Park, 200m NE of Bank St*, Lansdowne Park*, 85m N of Rideau Canal, S of Stadium
Municipality:	Ottawa City
Current Municipality:	Ottawa City
RM:	Ottawa-Carleton Region
Facility:	Dump
Date Active:	pre 1970
Date Begun:	
Date Complete:	
Area (Ha):	
Landfill Type:	
Group Name:	
Operated By:	
Serial:	MOEE 1107
NTS:	31G05
Diameter (m):	

Historical Summary:

Lansdowne Park Dump MOEE 1994 Lansdowne Park cited as closed waste disposal site (Ontario Ministry of the Environment [1994] Waste disposal site inventory, [Toronto]: Ontario Environment, 1994., i, 196 pp., maps, ISBN 0772984093). 1965 Military Town Plan ASE 306 Not marked, site is 200m NE of Bank St*, Lansdowne Park*, 85m N of Rideau Canal, S of Stadium [1965 Military Town Plan Ottawa-Hull ASE 306 Edition 1 (produced

Map Key	Number of Records	Direction/ Distance (m)	Elev/Diff (m)	Site	DB
1965)]. 1968 NTS Map 31G05 Not marked [1968 NTS Map Ottawa-Hull Sheet 31G05 edition 7 (air photos 1967, publication 1968)]. 1973 Military Town Plan MCE 306 Not marked [1973 Military Town Plan Ottawa-Hull MCE 306 Edition 2 (information 1972, produced 1973)]. *[1992] MapArt Corporation Ontario, Towns and Cities [Street Atlas].					

Waste Type:

UTM X Nad 27: 446560
 UTM Y Nad 27: 5027140
 UTM Zone: 18

52	1 of 1	SE/157.8	60.9 / -5.95	Lansdowne Park OTTAWA ON	WDSH
--------------------	--------	----------	--------------	-----------------------------	------

Site No.: X1107
 Region: SOUTHEAST
 County: OTTAWA CARLETON
 Concession:
 Lot: Lansdowne Park
 Easting: 446560
 Northing: 5027140
 Zone: 18
 Date Closed:
 Status: CLOSED
 Classification: A5 - POTENTIAL HUMAN IMPACT-URBAN MUNICIPAL/DOMESTIC WASTE - CLOSED 10-20 YRS
 %CommercialWste: n/a
 %DomesticWste Rec: n/a
 %LiquidWste Rec: n/a
 %HazardousWste Rec: n/a
 %Non-haz.Wste Rec: n/a
 %Sewage/Sludge Rec: n/a
 %Other Wste Rec: n/a

53	1 of 1	S/161.0	60.8 / -5.98	1015 BANK ST OTTAWA ON	WWIS
--------------------	--------	---------	--------------	---------------------------	------

Well ID: 7185025
 Construction Date:
 Use 1st:
 Use 2nd:
 Final Well Status: Abandoned-Other
 Water Type:
 Casing Material:
 Audit No: Z152850
 Tag:
 Constructn Method:
 Elevation (m):
 Elevatn Reliability:
 Depth to Bedrock:
 Well Depth:
 Overburden/Bedrock:
 Pump Rate:
 Static Water Level:
 Clear/Cloudy:
 Municipality: NEPEAN TOWNSHIP
 Site Info:

Flowing (Y/N):
 Flow Rate:
 Data Entry Status:
 Data Src:
 Date Received: 08/09/2012
 Selected Flag: TRUE
 Abandonment Rec: Yes
 Contractor: 7241
 Form Version: 7
 Owner:
 County: OTTAWA-CARLETON
 Lot:
 Concession:
 Concession Name:
 Easting NAD83:
 Northing NAD83:
 Zone:
 UTM Reliability:

PDF URL (Map): https://d2khazk8e83rdv.cloudfront.net/moe_mapping/downloads/2Water/Wells_pdfs/7187185025.pdf

Additional Detail(s) (Map)

Well Completed Date: 06/20/2012
 Year Completed: 2012

Map Key	Number of Records	Direction/ Distance (m)	Elev/Diff (m)	Site	DB
Depth (m):					
Latitude:		45.3972143470493			
Longitude:		-75.6840784265456			
Path:		718\7185025.pdf			
<u>Bore Hole Information</u>					
Bore Hole ID:	1004099718			Elevation:	
DP2BR:				Elevrc:	
Spatial Status:				Zone:	18
Code OB:				East83:	446458.00
Code OB Desc:				North83:	5027305.00
Open Hole:				Org CS:	UTM83
Cluster Kind:				UTMRC:	4
Date Completed:	06/20/2012			UTMRC Desc:	margin of error : 30 m - 100 m
Remarks:				Location Method:	wwr
Loc Method Desc:		on Water Well Record			
Elevrc Desc:					
Location Source Date:					
Improvement Location Source:					
Improvement Location Method:					
Source Revision Comment:					
Supplier Comment:					
<u>Annular Space/Abandonment Sealing Record</u>					
Plug ID:	1004394472				
Layer:	1				
Plug From:	0.0				
Plug To:	0.3100000023841858				
Plug Depth UOM:	m				
<u>Annular Space/Abandonment Sealing Record</u>					
Plug ID:	1004394473				
Layer:	2				
Plug From:	0.3100000023841858				
Plug To:	2.130000114440918				
Plug Depth UOM:	m				
<u>Method of Construction & Well Use</u>					
Method Construction ID:	1004394471				
Method Construction Code:					
Method Construction:					
Other Method Construction:					
<u>Pipe Information</u>					
Pipe ID:	1004394465				
Casing No:	0				
Comment:					
Alt Name:					
<u>Construction Record - Casing</u>					
Casing ID:	1004394469				
Layer:	1				

Map Key	Number of Records	Direction/ Distance (m)	Elev/Diff (m)	Site	DB
Material:					
Open Hole or Material:		5	PLASTIC		
Depth From:					
Depth To:					
Casing Diameter:		5.199999809265137			
Casing Diameter UOM:		cm			
Casing Depth UOM:		m			
<u>Construction Record - Screen</u>					
Screen ID:		1004394470			
Layer:		1			
Slot:		10			
Screen Top Depth:					
Screen End Depth:					
Screen Material:		5			
Screen Depth UOM:		m			
Screen Diameter UOM:		cm			
Screen Diameter:		6.03000020980835			
<u>Water Details</u>					
Water ID:		1004394468			
Layer:					
Kind Code:					
Kind:					
Water Found Depth:					
Water Found Depth UOM:		m			
<u>Hole Diameter</u>					
Hole ID:		1004394467			
Diameter:		11.430000305175781			
Depth From:		0.0			
Depth To:		2.130000114440918			
Hole Depth UOM:		m			
Hole Diameter UOM:		cm			
<u>Links</u>					
Bore Hole ID:	1004099718			Tag No:	
Depth M:				Contractor:	7241
Year Completed:	2012			Latitude:	45.3972143470493
Well Completed Dt:	06/20/2012			Longitude:	-75.6840784265456
Audit No:	Z152850			Y:	45.39721433988462
Path:	718\7185025.pdf			X:	-75.68407826516513
54	1 of 1	NE/162.4	66.6 / -0.25	925 BANK STREET Ottawa ON	WWIS
Well ID:	7252059			Flowing (Y/N):	
Construction Date:				Flow Rate:	
Use 1st:	Monitoring and Test Hole			Data Entry Status:	
Use 2nd:	0			Data Src:	
Final Well Status:	Monitoring and Test Hole			Date Received:	11/16/2015
Water Type:				Selected Flag:	TRUE
Casing Material:				Abandonment Rec:	
Audit No:	Z215064			Contractor:	7241
Tag:	A175521			Form Version:	7
Constructn Method:				Owner:	
Elevation (m):				County:	OTTAWA-CARLETON
Elevatn Reliabilty:				Lot:	

Map Key	Number of Records	Direction/ Distance (m)	Elev/Diff (m)	Site	DB
---------	-------------------	----------------------------	------------------	------	----

Depth to Bedrock:
Well Depth:
Overburden/Bedrock:
Pump Rate:
Static Water Level:
Clear/Cloudy:
Municipality: NEPEAN TOWNSHIP
Site Info:

Concession:
Concession Name:
Easting NAD83:
Northing NAD83:
Zone:
UTM Reliability:

PDF URL (Map):

Additional Detail(s) (Map)

Well Completed Date: 10/23/2015
Year Completed: 2015
Depth (m): 6.71
Latitude: 45.4007372852357
Longitude: -75.6819999112428
Path:

Bore Hole Information

Bore Hole ID:	1005798190	Elevation:	
DP2BR:		Elevrc:	
Spatial Status:		Zone:	18
Code OB:		East83:	446624.00
Code OB Desc:		North83:	5027695.00
Open Hole:		Org CS:	UTM83
Cluster Kind:		UTMRC:	4
Date Completed:	10/23/2015	UTMRC Desc:	margin of error : 30 m - 100 m
Remarks:		Location Method:	wwr
Loc Method Desc:	on Water Well Record		
Elevrc Desc:			
Location Source Date:			
Improvement Location Source:			
Improvement Location Method:			
Source Revision Comment:			
Supplier Comment:			

Overburden and Bedrock

Materials Interval

Formation ID: 1005817910
Layer: 1
Color: 6
General Color: BROWN
Mat1: 02
Most Common Material: TOPSOIL
Mat2:
Mat2 Desc:
Mat3:
Mat3 Desc:
Formation Top Depth: 0.0
Formation End Depth: 0.3100000023841858
Formation End Depth UOM: m

Overburden and Bedrock

Materials Interval

Formation ID: 1005817913
Layer: 4
Color: 6

Map Key	Number of Records	Direction/ Distance (m)	Elev/Diff (m)	Site	DB
General Color:		BROWN			
Mat1:		28			
Most Common Material:		SAND			
Mat2:		06			
Mat2 Desc:		SILT			
Mat3:					
Mat3 Desc:					
Formation Top Depth:		4.570000171661377			
Formation End Depth:		6.710000038146973			
Formation End Depth UOM:		m			
<u>Overburden and Bedrock Materials Interval</u>					
Formation ID:		1005817912			
Layer:		3			
Color:		6			
General Color:		BROWN			
Mat1:		10			
Most Common Material:		COARSE SAND			
Mat2:					
Mat2 Desc:					
Mat3:					
Mat3 Desc:					
Formation Top Depth:		3.0999999046325684			
Formation End Depth:		4.570000171661377			
Formation End Depth UOM:		m			
<u>Overburden and Bedrock Materials Interval</u>					
Formation ID:		1005817911			
Layer:		2			
Color:		6			
General Color:		BROWN			
Mat1:		28			
Most Common Material:		SAND			
Mat2:					
Mat2 Desc:					
Mat3:					
Mat3 Desc:					
Formation Top Depth:		0.3100000023841858			
Formation End Depth:		3.0999999046325684			
Formation End Depth UOM:		m			
<u>Annular Space/Abandonment Sealing Record</u>					
Plug ID:		1005817921			
Layer:		1			
Plug From:		0.0			
Plug To:		0.3100000023841858			
Plug Depth UOM:		m			
<u>Annular Space/Abandonment Sealing Record</u>					
Plug ID:		1005817922			
Layer:		2			
Plug From:		0.3100000023841858			
Plug To:		1.2200000286102295			
Plug Depth UOM:		m			

<i>Map Key</i>	<i>Number of Records</i>	<i>Direction/ Distance (m)</i>	<i>Elev/Diff (m)</i>	<i>Site</i>	<i>DB</i>
<u>Annular Space/Abandonment Sealing Record</u>					
Plug ID:		1005817923			
Layer:		3			
Plug From:		1.2200000286102295			
Plug To:		6.710000038146973			
Plug Depth UOM:		m			
<u>Method of Construction & Well Use</u>					
Method Construction ID:		1005817920			
Method Construction Code:		D			
Method Construction:		Direct Push			
Other Method Construction:					
<u>Pipe Information</u>					
Pipe ID:		1005817909			
Casing No:		0			
Comment:					
Alt Name:					
<u>Construction Record - Casing</u>					
Casing ID:		1005817916			
Layer:		1			
Material:		5			
Open Hole or Material:		PLASTIC			
Depth From:		0.0			
Depth To:		3.6600000858306885			
Casing Diameter:		5.199999809265137			
Casing Diameter UOM:		cm			
Casing Depth UOM:		m			
<u>Construction Record - Screen</u>					
Screen ID:		1005817917			
Layer:		1			
Slot:		10			
Screen Top Depth:		3.6600000858306885			
Screen End Depth:		6.710000038146973			
Screen Material:		5			
Screen Depth UOM:		m			
Screen Diameter UOM:		cm			
Screen Diameter:		6.03000020980835			
<u>Water Details</u>					
Water ID:		1005817915			
Layer:					
Kind Code:					
Kind:					
Water Found Depth:					
Water Found Depth UOM:		m			
<u>Hole Diameter</u>					

Map Key	Number of Records	Direction/ Distance (m)	Elev/Diff (m)	Site	DB
Hole ID:		1005817914			
Diameter:		11.399999618530273			
Depth From:		0.0			
Depth To:		6.710000038146973			
Hole Depth UOM:		m			
Hole Diameter UOM:		cm			

Links

Bore Hole ID:	1005798190	Tag No:	A175521
Depth M:	6.71	Contractor:	7241
Year Completed:	2015	Latitude:	45.4007372852357
Well Completed Dt:	10/23/2015	Longitude:	-75.6819999112428
Audit No:	Z215064	Y:	45.40073727790443
Path:	725\7252059.pdf	X:	-75.68199974904097

<u>55</u>	1 of 1	W/164.1	69.9 / 3.09	ON	BORE
Borehole ID:	613080	Inclin FLG:	No		
OGF ID:	215514384	SP Status:	Initial Entry		
Status:		Surv Elev:	No		
Type:	Borehole	Piezometer:	No		
Use:		Primary Name:			
Completion Date:	1900	Municipality:			
Static Water Level:	15.8	Lot:			
Primary Water Use:		Township:			
Sec. Water Use:		Latitude DD:	45.399601		
Total Depth m:	-999	Longitude DD:	-75.687012		
Depth Ref:	Ground Surface	UTM Zone:	18		
Depth Elev:		Easting:	446231		
Drill Method:		Northing:	5027572		
Orig Ground Elev m:	69.5	Location Accuracy:			
Elev Reliabil Note:		Accuracy:	Not Applicable		
DEM Ground Elev m:	68.8				
Concession:					
Location D:					
Survey D:					
Comments:					

Borehole Geology Stratum

Geology Stratum ID:	218393597	Mat Consistency:	
Top Depth:	0	Material Moisture:	
Bottom Depth:	.3	Material Texture:	
Material Color:		Non Geo Mat Type:	
Material 1:	Fill	Geologic Formation:	
Material 2:		Geologic Group:	
Material 3:		Geologic Period:	
Material 4:		Depositional Gen:	fill
Gsc Material Description:			
Stratum Description:	FILL.		
Geology Stratum ID:	218393601	Mat Consistency:	Firm
Top Depth:	2.5	Material Moisture:	
Bottom Depth:		Material Texture:	
Material Color:	Grey	Non Geo Mat Type:	
Material 1:	Sand	Geologic Formation:	
Material 2:		Geologic Group:	
Material 3:		Geologic Period:	
Material 4:		Depositional Gen:	
Gsc Material Description:			
Stratum Description:	SAND. GRADED. STABLE AT 176.3 FEET.SAND. GREY,FIRM. SAND,CLAY. GREY,FIRM. BEDROCK. 0	**Note:	

Map Key	Number of Records	Direction/ Distance (m)	Elev/Diff (m)	Site	DB
---------	-------------------	----------------------------	------------------	------	----

Many records provided by the department have a truncated [Stratum Description] field.

Geology Stratum ID: 218393598
Top Depth: .3
Bottom Depth: 1.6
Material Color:
Material 1: Sand
Material 2:
Material 3:
Material 4:
Gsc Material Description:
Stratum Description: SAND.

Mat Consistency:
Material Moisture:
Material Texture:
Non Geo Mat Type:
Geologic Formation:
Geologic Group:
Geologic Period:
Depositional Gen:

Geology Stratum ID: 218393599
Top Depth: 1.6
Bottom Depth: 1.9
Material Color:
Material 1: Silt
Material 2:
Material 3:
Material 4:
Gsc Material Description:
Stratum Description: SILT. LOOSE.

Mat Consistency: Loose
Material Moisture:
Material Texture:
Non Geo Mat Type:
Geologic Formation:
Geologic Group:
Geologic Period:
Depositional Gen:

Geology Stratum ID: 218393600
Top Depth: 1.9
Bottom Depth: 2.5
Material Color:
Material 1: Sand
Material 2:
Material 3:
Material 4:
Gsc Material Description:
Stratum Description: SAND.

Mat Consistency:
Material Moisture:
Material Texture:
Non Geo Mat Type:
Geologic Formation:
Geologic Group:
Geologic Period:
Depositional Gen:

Source

Source Type: Data Survey
Source Orig: Geological Survey of Canada
Source Date: 1956-1972
Confidence: H
Observatio:
Source Name: Urban Geology Automated Information System (UGAIS)
Source Details: File: OTTAWA2.txt RecordID: 055880 NTS_Sheet: 31G05G
Confiden 1: Logged by professional. Exact and complete description of material and properties.

Source Appl: Spatial/Tabular
Source Iden: 1
Scale or Res: Varies
Horizontal: NAD27
Verticalda: Mean Average Sea Level

Source List

Source Identifier: 1
Source Type: Data Survey
Source Date: 1956-1972
Scale or Resolution: Varies
Source Name: Urban Geology Automated Information System (UGAIS)
Source Originators: Geological Survey of Canada

Horizontal Datum: NAD27
Vertical Datum: Mean Average Sea Level
Projection Name: Universal Transverse Mercator

[56](#) 1 of 2 **NW/169.2** **69.9 / 3.08** **City of Ottawa**
91 to 101 Holmwood Ave **ECA**
Ottawa ON K2G 6J8

Approval No: 9435-8UJGL3
Approval Date: 2012-05-25
Status: Approved
Record Type: ECA

MOE District:
City:
Longitude:
Latitude:

Map Key	Number of Records	Direction/ Distance (m)	Elev/Diff (m)	Site	DB
Link Source: SWP Area Name: Approval Type: Project Type: Business Name: Address: Full Address: Full PDF Link: PDF Site Location:	IDS			Geometry X: Geometry Y: ECA-MUNICIPAL AND PRIVATE SEWAGE WORKS MUNICIPAL AND PRIVATE SEWAGE WORKS City of Ottawa 91 to 101 Holmwood Ave https://www.accessenvironment.ene.gov.on.ca/instruments/6315-8UCQPQ-14.pdf	

56	2 of 2	NW/169.2	69.9 / 3.08	99 HOLMWOOD AVENUE 101 Ottawa ON	WWIS
Well ID: Construction Date: Use 1st: Use 2nd: Final Well Status: Water Type: Casing Material: Audit No: Tag: Constructn Method: Elevation (m): Elevatn Reliability: Depth to Bedrock: Well Depth: Overburden/Bedrock: Pump Rate: Static Water Level: Clear/Cloudy: Municipality: Site Info:	7205916 Monitoring Observation Wells Z161279 A122930	NEPEAN TOWNSHIP	Flowing (Y/N): Flow Rate: Data Entry Status: Data Src: Date Received: Selected Flag: Abandonment Rec: Contractor: Form Version: Owner: County: Lot: Concession: Concession Name: Easting NAD83: Northing NAD83: Zone: UTM Reliability:	08/07/2013 TRUE 1844 7 OTTAWA-CARLETON	

PDF URL (Map):

Additional Detail(s) (Map)

Well Completed Date: 04/27/2013
Year Completed: 2013
Depth (m): 6.1
Latitude: 45.4006185481746
Longitude: -75.68529501505
Path:

Bore Hole Information

Bore Hole ID: DP2BR: Spatial Status: Code OB: Code OB Desc: Open Hole: Cluster Kind: Date Completed: Remarks: Loc Method Desc: Elevrc Desc: Location Source Date: Improvement Location Source: Improvement Location Method: Source Revision Comment:	1004492750	Elevation: Elevrc: Zone: East83: North83: Org CS: UTMRC: UTMRC Desc: Location Method:	18 446366.00 5027684.00 UTM83 4 margin of error : 30 m - 100 m wwr
	04/27/2013	on Water Well Record	

Map Key	Number of Records	Direction/ Distance (m)	Elev/Diff (m)	Site	DB
<i>Supplier Comment:</i>					
<u>Overburden and Bedrock Materials Interval</u>					
Formation ID:		1004926393			
Layer:		4			
Color:		6			
General Color:		BROWN			
Mat1:		28			
Most Common Material:		SAND			
Mat2:		06			
Mat2 Desc:		SILT			
Mat3:		11			
Mat3 Desc:		GRAVEL			
Formation Top Depth:		3.75			
Formation End Depth:		6.099999904632568			
Formation End Depth UOM:		m			
<u>Overburden and Bedrock Materials Interval</u>					
Formation ID:		1004926390			
Layer:		1			
Color:					
General Color:					
Mat1:		01			
Most Common Material:		FILL			
Mat2:		28			
Mat2 Desc:		SAND			
Mat3:		11			
Mat3 Desc:		GRAVEL			
Formation Top Depth:		0.0			
Formation End Depth:		0.20000000298023224			
Formation End Depth UOM:		m			
<u>Overburden and Bedrock Materials Interval</u>					
Formation ID:		1004926391			
Layer:		2			
Color:		6			
General Color:		BROWN			
Mat1:		28			
Most Common Material:		SAND			
Mat2:		06			
Mat2 Desc:		SILT			
Mat3:		11			
Mat3 Desc:		GRAVEL			
Formation Top Depth:		0.20000000298023224			
Formation End Depth:		2.299999952316284			
Formation End Depth UOM:		m			
<u>Overburden and Bedrock Materials Interval</u>					
Formation ID:		1004926392			
Layer:		3			
Color:		6			
General Color:		BROWN			
Mat1:		28			
Most Common Material:		SAND			

<i>Map Key</i>	<i>Number of Records</i>	<i>Direction/ Distance (m)</i>	<i>Elev/Diff (m)</i>	<i>Site</i>	<i>DB</i>
<i>Mat2:</i>		06			
<i>Mat2 Desc:</i>		SILT			
<i>Mat3:</i>					
<i>Mat3 Desc:</i>					
<i>Formation Top Depth:</i>		2.299999952316284			
<i>Formation End Depth:</i>		3.75			
<i>Formation End Depth UOM:</i>		m			
 <u><i>Annular Space/Abandonment Sealing Record</i></u>					
<i>Plug ID:</i>		1004926401			
<i>Layer:</i>		2			
<i>Plug From:</i>		0.30000001192092896			
<i>Plug To:</i>		2.049999952316284			
<i>Plug Depth UOM:</i>		m			
 <u><i>Annular Space/Abandonment Sealing Record</i></u>					
<i>Plug ID:</i>		1004926400			
<i>Layer:</i>		1			
<i>Plug From:</i>		0.0			
<i>Plug To:</i>		0.30000001192092896			
<i>Plug Depth UOM:</i>		m			
 <u><i>Annular Space/Abandonment Sealing Record</i></u>					
<i>Plug ID:</i>		1004926402			
<i>Layer:</i>		3			
<i>Plug From:</i>		2.049999952316284			
<i>Plug To:</i>		2.799999952316284			
<i>Plug Depth UOM:</i>		m			
 <u><i>Method of Construction & Well Use</i></u>					
<i>Method Construction ID:</i>		1004926399			
<i>Method Construction Code:</i>		F			
<i>Method Construction:</i>		H.S.A.			
<i>Other Method Construction:</i>					
 <u><i>Pipe Information</i></u>					
<i>Pipe ID:</i>		1004926389			
<i>Casing No:</i>		0			
<i>Comment:</i>					
<i>Alt Name:</i>					
 <u><i>Construction Record - Casing</i></u>					
<i>Casing ID:</i>		1004926396			
<i>Layer:</i>		1			
<i>Material:</i>		5			
<i>Open Hole or Material:</i>		PLASTIC			
<i>Depth From:</i>		0.0			
<i>Depth To:</i>		3.0			
<i>Casing Diameter:</i>		5.079999923706055			
<i>Casing Diameter UOM:</i>		cm			
<i>Casing Depth UOM:</i>		m			

Map Key	Number of Records	Direction/ Distance (m)	Elev/Diff (m)	Site	DB
---------	-------------------	----------------------------	------------------	------	----

Construction Record - Screen

Screen ID: 1004926397
Layer: 1
Slot: 10
Screen Top Depth: 3.0
Screen End Depth: 6.099999904632568
Screen Material: 5
Screen Depth UOM: m
Screen Diameter UOM: cm
Screen Diameter: 5.809999942779541

Water Details

Water ID: 1004926395
Layer:
Kind Code:
Kind:
Water Found Depth:
Water Found Depth UOM: m

Hole Diameter

Hole ID: 1004926394
Diameter: 20.299999237060547
Depth From: 0.0
Depth To: 6.099999904632568
Hole Depth UOM: m
Hole Diameter UOM: cm

Links

Bore Hole ID: 1004492750	Tag No: A122930
Depth M: 6.1	Contractor: 1844
Year Completed: 2013	Latitude: 45.4006185481746
Well Completed Dt: 04/27/2013	Longitude: -75.68529501505
Audit No: Z161279	Y: 45.40061854117385
Path: 720\7205916.pdf	X: -75.68529485286237

57	1 of 1	NNE/173.3	69.9 / 3.10	R.M. OF OTTAWA-CARLETON - FIFTH AVENUE ADELAIDE ST./HOLMWOOD AVENUE OTTAWA CITY ON	CA
--------------------	--------	-----------	-------------	--	----

Certificate #: 7-0373-91-
Application Year: 91
Issue Date: 4/29/1991
Approval Type: Municipal water
Status: Approved
Application Type:
Client Name:
Client Address:
Client City:
Client Postal Code:
Project Description:
Contaminants:
Emission Control:

58	1 of 1	ESE/175.8	61.0 / -5.86	925 BANK ST Ottawa ON	WWIS
--------------------	--------	-----------	--------------	--------------------------	------

Map Key	Number of Records	Direction/ Distance (m)	Elev/Diff (m)	Site	DB
Well ID:	7252083			Flowing (Y/N):	
Construction Date:				Flow Rate:	
Use 1st:	Monitoring and Test Hole			Data Entry Status:	
Use 2nd:	0			Data Src:	
Final Well Status:	Test Hole			Date Received:	11/16/2015
Water Type:				Selected Flag:	TRUE
Casing Material:				Abandonment Rec:	
Audit No:	Z215059			Contractor:	7241
Tag:	A175518			Form Version:	7
Constructn Method:				Owner:	
Elevation (m):				County:	OTTAWA-CARLETON
Elevatn Reliability:				Lot:	
Depth to Bedrock:				Concession:	
Well Depth:				Concession Name:	
Overburden/Bedrock:				Easting NAD83:	
Pump Rate:				Northing NAD83:	
Static Water Level:				Zone:	
Clear/Cloudy:				UTM Reliability:	
Municipality:	OTTAWA CITY				
Site Info:					
PDF URL (Map):					
<u>Additional Detail(s) (Map)</u>					
Well Completed Date:	10/22/2015				
Year Completed:	2015				
Depth (m):	6.1				
Latitude:	45.397714132434				
Longitude:	-75.6817846688751				
Path:					
<u>Bore Hole Information</u>					
Bore Hole ID:	1005806165			Elevation:	
DP2BR:				Elevrc:	
Spatial Status:				Zone:	18
Code OB:				East83:	446638.00
Code OB Desc:				North83:	5027359.00
Open Hole:				Org CS:	UTM83
Cluster Kind:				UTMRC:	4
Date Completed:	10/22/2015			UTMRC Desc:	margin of error : 30 m - 100 m
Remarks:				Location Method:	wwr
Loc Method Desc:	on Water Well Record				
Elevrc Desc:					
Location Source Date:					
Improvement Location Source:					
Improvement Location Method:					
Source Revision Comment:					
Supplier Comment:					
<u>Overburden and Bedrock Materials Interval</u>					
Formation ID:	1005808814				
Layer:	3				
Color:	6				
General Color:	BROWN				
Mat1:	28				
Most Common Material:	SAND				
Mat2:					
Mat2 Desc:					

Map Key	Number of Records	Direction/ Distance (m)	Elev/Diff (m)	Site	DB
Mat3:		85			
Mat3 Desc:		SOFT			
Formation Top Depth:		4.570000171661377			
Formation End Depth:		6.099999904632568			
Formation End Depth UOM:		m			
<u>Overburden and Bedrock Materials Interval</u>					
Formation ID:		1005808812			
Layer:		1			
Color:		6			
General Color:		BROWN			
Mat1:		08			
Most Common Material:		FINE SAND			
Mat2:					
Mat2 Desc:					
Mat3:		85			
Mat3 Desc:		SOFT			
Formation Top Depth:		0.0			
Formation End Depth:		3.0999999046325684			
Formation End Depth UOM:		m			
<u>Overburden and Bedrock Materials Interval</u>					
Formation ID:		1005808813			
Layer:		2			
Color:		6			
General Color:		BROWN			
Mat1:		28			
Most Common Material:		SAND			
Mat2:					
Mat2 Desc:					
Mat3:		73			
Mat3 Desc:		HARD			
Formation Top Depth:		3.0999999046325684			
Formation End Depth:		4.570000171661377			
Formation End Depth UOM:		m			
<u>Annular Space/Abandonment Sealing Record</u>					
Plug ID:		1005808823			
Layer:		2			
Plug From:		0.3100000023841858			
Plug To:		2.740000009536743			
Plug Depth UOM:		m			
<u>Annular Space/Abandonment Sealing Record</u>					
Plug ID:		1005808824			
Layer:		3			
Plug From:		2.740000009536743			
Plug To:		6.099999904632568			
Plug Depth UOM:		m			
<u>Annular Space/Abandonment Sealing Record</u>					
Plug ID:		1005808822			

Map Key	Number of Records	Direction/ Distance (m)	Elev/Diff (m)	Site	DB
Layer:		1			
Plug From:		0.0			
Plug To:		0.3100000023841858			
Plug Depth UOM:		m			
<u>Method of Construction & Well Use</u>					
Method Construction ID:		1005808821			
Method Construction Code:		D			
Method Construction:		Direct Push			
Other Method Construction:					
<u>Pipe Information</u>					
Pipe ID:		1005808811			
Casing No:		0			
Comment:					
Alt Name:					
<u>Construction Record - Casing</u>					
Casing ID:		1005808817			
Layer:		1			
Material:		5			
Open Hole or Material:		PLASTIC			
Depth From:		0.0			
Depth To:		3.0999999046325684			
Casing Diameter:		5.199999809265137			
Casing Diameter UOM:		cm			
Casing Depth UOM:		m			
<u>Construction Record - Screen</u>					
Screen ID:		1005808818			
Layer:		1			
Slot:		10			
Screen Top Depth:		3.0999999046325684			
Screen End Depth:		6.099999904632568			
Screen Material:		5			
Screen Depth UOM:		m			
Screen Diameter UOM:		cm			
Screen Diameter:		6.03000020980835			
<u>Water Details</u>					
Water ID:		1005808816			
Layer:					
Kind Code:					
Kind:					
Water Found Depth:					
Water Found Depth UOM:		m			
<u>Hole Diameter</u>					
Hole ID:		1005808815			
Diameter:		11.399999618530273			
Depth From:		0.0			
Depth To:		6.099999904632568			
Hole Depth UOM:		m			
Hole Diameter UOM:		cm			

Map Key	Number of Records	Direction/ Distance (m)	Elev/Diff (m)	Site	DB
Links					
Bore Hole ID:	1005806165			Tag No:	A175518
Depth M:	6.1			Contractor:	7241
Year Completed:	2015			Latitude:	45.397714132434
Well Completed Dt:	10/22/2015			Longitude:	-75.6817846688751
Audit No:	Z215059			Y:	45.39771412486363
Path:	725\7252083.pdf			X:	-75.68178450673837

59	1 of 1	W/176.5	69.9 / 3.09	925 BANK STREET Ottawa ON	WWIS
Well ID:	7252056			Flowing (Y/N):	
Construction Date:				Flow Rate:	
Use 1st:	Monitoring and Test Hole			Data Entry Status:	
Use 2nd:	0			Data Src:	
Final Well Status:	Monitoring and Test Hole			Date Received:	11/16/2015
Water Type:				Selected Flag:	TRUE
Casing Material:				Abandonment Rec:	
Audit No:	Z215062			Contractor:	7241
Tag:	A175512			Form Version:	7
Constructn Method:				Owner:	
Elevation (m):				County:	OTTAWA-CARLETON
Elevatn Reliability:				Lot:	
Depth to Bedrock:				Concession:	
Well Depth:				Concession Name:	
Overburden/Bedrock:				Easting NAD83:	
Pump Rate:				Northing NAD83:	
Static Water Level:				Zone:	
Clear/Cloudy:				UTM Reliability:	
Municipality:	NEPEAN TOWNSHIP				
Site Info:					

PDF URL (Map):

Additional Detail(s) (Map)

Well Completed Date:	10/21/2015
Year Completed:	2015
Depth (m):	5.49
Latitude:	45.3997075071204
Longitude:	-75.6871111197117
Path:	

Bore Hole Information

Bore Hole ID:	1005798140	Elevation:	
DP2BR:		Elevrc:	
Spatial Status:		Zone:	18
Code OB:		East83:	446223.00
Code OB Desc:		North83:	5027584.00
Open Hole:		Org CS:	UTM83
Cluster Kind:		UTMRC:	4
Date Completed:	10/21/2015	UTMRC Desc:	margin of error : 30 m - 100 m
Remarks:		Location Method:	wwr
Loc Method Desc:	on Water Well Record		
Elevrc Desc:			
Location Source Date:			
Improvement Location Source:			
Improvement Location Method:			
Source Revision Comment:			

Map Key	Number of Records	Direction/ Distance (m)	Elev/Diff (m)	Site	DB
---------	-------------------	----------------------------	------------------	------	----

Supplier Comment:

**Overburden and Bedrock
Materials Interval**

Formation ID: 1005817866
 Layer: 1
 Color: 8
 General Color: BLACK
 Mat1: 01
 Most Common Material: FILL
 Mat2: 11
 Mat2 Desc: GRAVEL
 Mat3: 77
 Mat3 Desc: LOOSE
 Formation Top Depth: 0.0
 Formation End Depth: 0.3100000023841858
 Formation End Depth UOM: m

**Overburden and Bedrock
Materials Interval**

Formation ID: 1005817868
 Layer: 3
 Color: 6
 General Color: BROWN
 Mat1: 10
 Most Common Material: COARSE SAND
 Mat2:
 Mat2 Desc:
 Mat3: 73
 Mat3 Desc: HARD
 Formation Top Depth: 3.0999999046325684
 Formation End Depth: 5.489999771118164
 Formation End Depth UOM: m

**Overburden and Bedrock
Materials Interval**

Formation ID: 1005817867
 Layer: 2
 Color: 6
 General Color: BROWN
 Mat1: 09
 Most Common Material: MEDIUM SAND
 Mat2: 08
 Mat2 Desc: FINE SAND
 Mat3: 85
 Mat3 Desc: SOFT
 Formation Top Depth: 0.3100000023841858
 Formation End Depth: 3.0999999046325684
 Formation End Depth UOM: m

**Annular Space/Abandonment
Sealing Record**

Plug ID: 1005817877
 Layer: 2
 Plug From: 0.3100000023841858
 Plug To: 0.9100000262260437
 Plug Depth UOM: m

Map Key	Number of Records	Direction/ Distance (m)	Elev/Diff (m)	Site	DB
<u>Annular Space/Abandonment Sealing Record</u>					
Plug ID:		1005817876			
Layer:		1			
Plug From:		0.0			
Plug To:		0.3100000023841858			
Plug Depth UOM:		m			
<u>Annular Space/Abandonment Sealing Record</u>					
Plug ID:		1005817879			
Layer:		4			
Plug From:		2.440000057220459			
Plug To:		5.48999771118164			
Plug Depth UOM:		m			
<u>Annular Space/Abandonment Sealing Record</u>					
Plug ID:		1005817878			
Layer:		3			
Plug From:		0.9100000262260437			
Plug To:		2.440000057220459			
Plug Depth UOM:		m			
<u>Method of Construction & Well Use</u>					
Method Construction ID:		1005817875			
Method Construction Code:		D			
Method Construction:		Direct Push			
Other Method Construction:					
<u>Pipe Information</u>					
Pipe ID:		1005817865			
Casing No:		0			
Comment:					
Alt Name:					
<u>Construction Record - Casing</u>					
Casing ID:		1005817871			
Layer:		1			
Material:		5			
Open Hole or Material:		PLASTIC			
Depth From:		0.0			
Depth To:		2.440000057220459			
Casing Diameter:		5.19999809265137			
Casing Diameter UOM:		cm			
Casing Depth UOM:		m			
<u>Construction Record - Screen</u>					
Screen ID:		1005817872			
Layer:		1			
Slot:		10			
Screen Top Depth:		2.440000057220459			
Screen End Depth:		5.48999771118164			

Map Key	Number of Records	Direction/ Distance (m)	Elev/Diff (m)	Site	DB
Screen Material: Screen Depth UOM: Screen Diameter UOM: Screen Diameter:		5 m cm 6.03000020980835			
<u>Water Details</u>					
Water ID: Layer: Kind Code: Kind: Water Found Depth: Water Found Depth UOM:		1005817870 m			
<u>Hole Diameter</u>					
Hole ID: Diameter: Depth From: Depth To: Hole Depth UOM: Hole Diameter UOM:		1005817869 11.399999618530273 0.0 5.489999771118164 m cm			
<u>Links</u>					
Bore Hole ID: Depth M: Year Completed: Well Completed Dt: Audit No: Path:		1005798140 5.49 2015 10/21/2015 Z215062 725\7252056.pdf		Tag No: Contractor: Latitude: Longitude: Y: X:	A175512 7241 45.3997075071204 -75.6871111197117 45.39970750021145 -75.68711095838113
60	1 of 1	E/179.4	60.6 / -6.21	Queen Elizabeth Dr Ottawa ON	EHS
Order No: Status: Report Type: Report Date: Date Received: Previous Site Name: Lot/Building Size: Additional Info Ordered:		20070625011 C CAN - Complete Report 6/27/2007 6/25/2007 		Nearest Intersection: Municipality: Client Prov/State: Search Radius (km): X: Y:	0.25 -75.680463 45.399759
61	1 of 1	ENE/180.4	60.6 / -6.21	925 BANK STREET Ottawa ON	WWIS
Well ID: Construction Date: Use 1st: Use 2nd: Final Well Status: Water Type: Casing Material: Audit No: Tag: Constructn Method: Elevation (m): Elevatn Reliabilty: Depth to Bedrock: Well Depth:		7252061 Monitoring and Test Hole 0 Monitoring and Test Hole Z215060 A175519 		Flowing (Y/N): Flow Rate: Data Entry Status: Data Src: Date Received: Selected Flag: Abandonment Rec: Contractor: Form Version: Owner: County: Lot: Concession: Concession Name:	 11/16/2015 TRUE 7241 7 OTTAWA-CARLETON

Map Key	Number of Records	Direction/ Distance (m)	Elev/Diff (m)	Site	DB
Overburden/Bedrock: Pump Rate: Static Water Level: Clear/Cloudy: Municipality: Site Info:		NEPEAN TOWNSHIP		Easting NAD83: Northing NAD83: Zone: UTM Reliability:	
PDF URL (Map):					
<u>Additional Detail(s) (Map)</u>					
Well Completed Date: Year Completed: Depth (m): Latitude: Longitude: Path:		10/22/2015 2015 6.1 45.3998641367408 -75.6804944870709			
<u>Bore Hole Information</u>					
Bore Hole ID: DP2BR: Spatial Status: Code OB: Code OB Desc: Open Hole: Cluster Kind: Date Completed: Remarks: Loc Method Desc: Elevrc Desc: Location Source Date: Improvement Location Source: Improvement Location Method: Source Revision Comment: Supplier Comment:		1005798196 10/22/2015 on Water Well Record		Elevation: Elevrc: Zone: East83: North83: Org CS: UTMRC: UTMRC Desc: Location Method:	
				18 446741.00 5027597.00 UTM83 4 margin of error : 30 m - 100 m wwr	
<u>Overburden and Bedrock</u>					
<u>Materials Interval</u>					
Formation ID: Layer: Color: General Color: Mat1: Most Common Material: Mat2: Mat2 Desc: Mat3: Mat3 Desc: Formation Top Depth: Formation End Depth: Formation End Depth UOM:		1005817941 2 6 BROWN 08 FINE SAND 85 SOFT 1.5 3.6600000858306885 m			
<u>Overburden and Bedrock</u>					
<u>Materials Interval</u>					
Formation ID: Layer: Color: General Color: Mat1:		1005817942 3 6 BROWN 10			

Map Key	Number of Records	Direction/ Distance (m)	Elev/Diff (m)	Site	DB
Most Common Material:		COARSE SAND			
Mat2:					
Mat2 Desc:					
Mat3:		73			
Mat3 Desc:		HARD			
Formation Top Depth:		3.6600000858306885			
Formation End Depth:		6.099999904632568			
Formation End Depth UOM:		m			
<u>Overburden and Bedrock</u>					
<u>Materials Interval</u>					
Formation ID:		1005817940			
Layer:		1			
Color:		6			
General Color:		BROWN			
Mat1:		01			
Most Common Material:		FILL			
Mat2:					
Mat2 Desc:					
Mat3:		85			
Mat3 Desc:		SOFT			
Formation Top Depth:		0.0			
Formation End Depth:		1.5			
Formation End Depth UOM:		m			
<u>Annular Space/Abandonment</u>					
<u>Sealing Record</u>					
Plug ID:		1005817952			
Layer:		3			
Plug From:		1.2200000286102295			
Plug To:		3.0999999046325684			
Plug Depth UOM:		m			
<u>Annular Space/Abandonment</u>					
<u>Sealing Record</u>					
Plug ID:		1005817951			
Layer:		2			
Plug From:		0.3100000023841858			
Plug To:		1.2200000286102295			
Plug Depth UOM:		m			
<u>Annular Space/Abandonment</u>					
<u>Sealing Record</u>					
Plug ID:		1005817953			
Layer:		4			
Plug From:		3.0999999046325684			
Plug To:		6.099999904632568			
Plug Depth UOM:		m			
<u>Annular Space/Abandonment</u>					
<u>Sealing Record</u>					
Plug ID:		1005817950			
Layer:		1			
Plug From:		0.0			
Plug To:		0.3100000023841858			
Plug Depth UOM:		m			

Map Key	Number of Records	Direction/ Distance (m)	Elev/Diff (m)	Site	DB
---------	-------------------	----------------------------	------------------	------	----

Method of Construction & Well Use

Method Construction ID: 1005817949
Method Construction Code: D
Method Construction: Direct Push
Other Method Construction:

Pipe Information

Pipe ID: 1005817939
Casing No: 0
Comment:
Alt Name:

Construction Record - Casing

Casing ID: 1005817945
Layer: 1
Material: 5
Open Hole or Material: PLASTIC
Depth From: 0.0
Depth To: 3.0999999046325684
Casing Diameter: 5.199999809265137
Casing Diameter UOM: cm
Casing Depth UOM: m

Construction Record - Screen

Screen ID: 1005817946
Layer: 1
Slot: 10
Screen Top Depth: 3.0999999046325684
Screen End Depth: 6.099999904632568
Screen Material: 5
Screen Depth UOM: m
Screen Diameter UOM: cm
Screen Diameter: 6.03000020980835

Water Details

Water ID: 1005817944
Layer:
Kind Code:
Kind:
Water Found Depth:
Water Found Depth UOM: m

Hole Diameter

Hole ID: 1005817943
Diameter: 11.399999618530273
Depth From: 0.0
Depth To: 6.099999904632568
Hole Depth UOM: m
Hole Diameter UOM: cm

Links

Bore Hole ID: 1005798196 Tag No: A175519

Map Key	Number of Records	Direction/ Distance (m)	Elev/Diff (m)	Site	DB
Depth M: 6.1 Year Completed: 2015 Well Completed Dt: 10/22/2015 Audit No: Z215060 Path: 725\7252061.pdf Contractor: 7241 Latitude: 45.3998641367408 Longitude: -75.6804944870709 Y: 45.39986413014233 X: -75.68049432501321					
62	1 of 4	WNW/181.1	69.9 / 3.06	Kettlemans Bagel Co. 912 Bank St Ottawa ON K1S 3W6	SCT
Established: Plant Size (ft²): Employment: 28					
--Details--					
Description:		Commercial Bakeries and Frozen Bakery Product Manufacturing			
SIC/NAICS Code:		311814			
62	2 of 4	WNW/181.1	69.9 / 3.06	Kettleman's Bagel Co. 912 Bank St Ottawa ON K1S 3W6	SCT
Established: 01-SEP-92 Plant Size (ft²): Employment:					
--Details--					
Description:		Commercial Bakeries and Frozen Bakery Product Manufacturing			
SIC/NAICS Code:		311814			
62	3 of 4	WNW/181.1	69.9 / 3.06	912 Bank St Ottawa ON K1S3W6	EHS
Order No: 20150402070 Status: C Report Type: Standard Report Report Date: 10-APR-15 Date Received: 02-APR-15 Previous Site Name: Lot/Building Size: Additional Info Ordered: Nearest Intersection: Municipality: Client Prov/State: ON Search Radius (km): .25 X: -75.686884 Y: 45.399891					
62	4 of 4	WNW/181.1	69.9 / 3.06	PIPELINE HIT - 1" 912 BANK ST,,OTTAWA,ON,K1S 3W6,CA ON	PINC
Incident Id: Incident No: 1735492 Incident Reported Dt: 10/13/2015 Type: FS-Pipeline Incident Status Code: Tank Status: Non Mandated Task No: Spills Action Centre: Fuel Type: Fuel Occurrence Tp: Date of Occurrence: Occurrence Start Dt: Pipe Material: Fuel Category: Health Impact: Environment Impact: Property Damage: Service Interrupt: Enforce Policy: Public Relation: Pipeline System: PSIG: Attribute Category: Regulator Location:					

Map Key	Number of Records	Direction/ Distance (m)	Elev/Diff (m)	Site	DB
Depth:					Method Details:
Customer Acct Name:		PIPELINE HIT - 1"			
Incident Address:		912 BANK ST., OTTAWA, ON, K1S 3W6, CA			
Operation Type:					
Pipeline Type:					
Regulator Type:					
Summary:					
Reported By:					
Affiliation:					
Occurrence Desc:					
Damage Reason:					
Notes:					

63	1 of 1	NE/181.4	66.9 / 0.05	1015 BANK ST OTTAWA ON	WWIS
Well ID:		7185026		Flowing (Y/N):	
Construction Date:				Flow Rate:	
Use 1st:				Data Entry Status:	
Use 2nd:				Data Src:	
Final Well Status:		0		Date Received: 08/09/2012	
Water Type:				Selected Flag: TRUE	
Casing Material:				Abandonment Rec:	
Audit No:		Z152851		Contractor: 7241	
Tag:		_NO_TAG		Form Version: 7	
Constructn Method:				Owner:	
Elevation (m):				County: OTTAWA-CARLETON	
Elevatn Reliabilty:				Lot:	
Depth to Bedrock:				Concession:	
Well Depth:				Concession Name:	
Overburden/Bedrock:				Easting NAD83:	
Pump Rate:				Northing NAD83:	
Static Water Level:				Zone:	
Clear/Cloudy:				UTM Reliability:	
Municipality:		NEPEAN TOWNSHIP			
Site Info:					

PDF URL (Map): https://d2khazk8e83rdv.cloudfront.net/moe_mapping/downloads/2Water/Wells_pdfs/718\7185026.pdf

Additional Detail(s) (Map)

Well Completed Date: 06/20/2012
 Year Completed: 2012
 Depth (m):
 Latitude: 45.4010410944818
 Longitude: -75.6823741097515
 Path: 718\7185026.pdf

Bore Hole Information

Bore Hole ID:	1004099743	Elevation:	
DP2BR:		Elevrc:	
Spatial Status:		Zone:	18
Code OB:		East83:	446595.00
Code OB Desc:		North83:	5027729.00
Open Hole:		Org CS:	UTM83
Cluster Kind:		UTMRC:	4
Date Completed:	06/20/2012	UTMRC Desc:	margin of error : 30 m - 100 m
Remarks:		Location Method:	wwr
Loc Method Desc:	on Water Well Record		
Elevrc Desc:			
Location Source Date:			

Map Key	Number of Records	Direction/ Distance (m)	Elev/Diff (m)	Site	DB
Improvement Location Source:					
Improvement Location Method:					
Source Revision Comment:					
Supplier Comment:					
<u>Annular Space/Abandonment Sealing Record</u>					
Plug ID:		1004394524			
Layer:		2			
Plug From:		0.3100000023841858			
Plug To:		2.130000114440918			
Plug Depth UOM:		m			
<u>Annular Space/Abandonment Sealing Record</u>					
Plug ID:		1004394523			
Layer:		1			
Plug From:		0.0			
Plug To:		0.3100000023841858			
Plug Depth UOM:		m			
<u>Method of Construction & Well Use</u>					
Method Construction ID:		1004394522			
Method Construction Code:					
Method Construction:					
Other Method Construction:					
<u>Pipe Information</u>					
Pipe ID:		1004394516			
Casing No:		0			
Comment:					
Alt Name:					
<u>Construction Record - Casing</u>					
Casing ID:		1004394520			
Layer:		1			
Material:		5			
Open Hole or Material:		PLASTIC			
Depth From:					
Depth To:					
Casing Diameter:		5.199999809265137			
Casing Diameter UOM:		cm			
Casing Depth UOM:		m			
<u>Construction Record - Screen</u>					
Screen ID:		1004394521			
Layer:		1			
Slot:		10			
Screen Top Depth:					
Screen End Depth:					
Screen Material:		5			
Screen Depth UOM:		m			
Screen Diameter UOM:		cm			
Screen Diameter:		6.03000020980835			

Map Key	Number of Records	Direction/ Distance (m)	Elev/Diff (m)	Site	DB
---------	-------------------	-------------------------	---------------	------	----

Water Details

Water ID: 1004394519
 Layer:
 Kind Code:
 Kind:
 Water Found Depth:
 Water Found Depth UOM: m

Hole Diameter

Hole ID: 1004394518
 Diameter: 11.430000305175781
 Depth From: 0.0
 Depth To: 2.130000114440918
 Hole Depth UOM: m
 Hole Diameter UOM: cm

Links

Bore Hole ID:	1004099743	Tag No:	_NO_TAG
Depth M:		Contractor:	7241
Year Completed:	2012	Latitude:	45.4010410944818
Well Completed Dt:	06/20/2012	Longitude:	-75.6823741097515
Audit No:	Z152851	Y:	45.40104108745067
Path:	718\7185026.pdf	X:	-75.68237394841096

64	1 of 1	SW/184.6	62.9 / -3.91	PIPELINE HIT 1/2" 14 WILTON CRES,,OTTAWA,ON,K1S 2T5,CA ON	PINC
--------------------	--------	----------	--------------	---	------

Incident Id:		Pipe Material:	
Incident No:	1290206	Fuel Category:	
Incident Reported Dt:	11/26/2013	Health Impact:	
Type:	FS-Pipeline Incident	Environment Impact:	
Status Code:		Property Damage:	
Tank Status:	Pipeline Damage Reason Est	Service Interrupt:	
Task No:		Enforce Policy:	
Spills Action Centre:		Public Relation:	
Fuel Type:		Pipeline System:	
Fuel Occurrence Tp:		PSIG:	
Date of Occurrence:		Attribute Category:	
Occurrence Start Dt:		Regulator Location:	
Depth:		Method Details:	
Customer Acct Name:	PIPELINE HIT 1/2"		
Incident Address:	14 WILTON CRES,,OTTAWA,ON,K1S 2T5,CA		
Operation Type:			
Pipeline Type:			
Regulator Type:			
Summary:			
Reported By:			
Affiliation:			
Occurrence Desc:			
Damage Reason:			
Notes:			

65	1 of 2	W/185.8	69.9 / 3.05	164 Homewood Ave Ottawa ON	SPL
--------------------	--------	---------	-------------	-------------------------------	-----

Ref No:	7418-7VRQSY	Contaminant Qty:	0 other - see incident description
---------	-------------	------------------	------------------------------------

Map Key	Number of Records	Direction/ Distance (m)	Elev/Diff (m)	Site	DB
				Site No: Incident Dt: Year: Incident Cause: Discharge or Emission to Air Incident Event: Environment Impact: Not Anticipated Nature of Impact: MOE Response: Referral to others Dt MOE Arvl on Scn: MOE Reported Dt: 9/10/2009 Dt Document Closed: 10/7/2009 Municipality No: System Facility Address: Client Type: Call Report Location Geodata: Contaminant Code: 35 Contaminant Name: NATURAL GAS (METHANE) Contaminant Limit 1: Contam Limit Freq 1: Contaminant UN No 1: Receiving Medium: Receiving Environment: Incident Reason: Damage By Moving Equipment - Containers damaged by moving Incident Summary: TSSA: half inch line hit by contractor Site Region: Site Municipality: Activity Preceding Spill: Property 2nd Watershed: Property Tertiary Watershed: Sector Type: Pipeline SAC Action Class: TSSA - Fuel Safety Branch Source Type: Site County/District: Site Geo Ref Meth: Site District Office: Nearest Watercourse: Site Name: 164 Homewood Ave<UNOFFICIAL> Site Address: Client Name:	
65	2 of 2	W/185.8	69.9 / 3.05	164 HOMEWOOD AVENUE, OTTAWA ON	INC
				Incident No: 182914 Incident ID: 2333832 Instance No: Status Code: Causal Analysis Complete Attribute Category: FS-Incident Context: Date of Occurrence: Time of Occurrence: Incident Created On: Instance Creation Dt: Instance Install Dt: Occur Insp Start Date: Approx Quant Rel: Tank Capacity: Fuels Occur Type: Fuel Type Involved: Enforcement Policy: Prc Escalation Req: Tank Material Type: Tank Storage Type: Tank Location Type:	Any Health Impact: Any Enviro Impact: Service Interrupted: Was Prop Damaged: Reside App. Type: Commer App. Type: Indus App. Type: Institut App. Type: Venting Type: Vent Conn Mater: Vent Chimney Mater: Pipeline Type: Service / Riser Distribution Pipeline Pipeline Involved: Pipe Material: Plastic Depth Ground Cover: Regulator Location: Outside Regulator Type: Operation Pressure: 35 Liquid Prop Make: Liquid Prop Model: Liquid Prop Serial No:

Map Key	Number of Records	Direction/ Distance (m)	Elev/Diff (m)	Site	DB
Pump Flow Rate Cap: Task No: Notes: Drainage System: Sub Surface Contam.: Aff Prop Use Water: Contam. Migrated: Contact Natural Env: Incident Location: Occurrence Narrative: Operation Type Involved: Item: Item Description: Device Installed Location:		Liquid Prop Notes: Equipment Type: Equipment Model: Serial No: Cylinder Capacity: Cylinder Cap Units: Cylinder Mat Type: Near Body of Water:		164 HOMEWOOD AVENUE, OTTAWA - 1/2" PIPELINE HIT	
66	1 of 1	WNW/189.9	69.9 / 3.08	51 - 62 Clarey Ave. Ottawa ON	SPL
Ref No: 5775-9UYPHH Site No: NA Incident Dt: 3/26/2015 Year: Incident Cause: Leak/Break Incident Event: Environment Impact: Nature of Impact: Land MOE Response: N Dt MOE Arvl on Scn: MOE Reported Dt: 3/26/2015 Dt Document Closed: 5/5/2015 Municipality No: System Facility Address: Client Type: Call Report Location Geodata: Contaminant Code: 12 Contaminant Name: GASOLINE Contaminant Limit 1: Contam Limit Freq 1: Contaminant UN No 1: Receiving Medium: Receiving Environment: Incident Reason: Equipment Failure Incident Summary: City of Ottawa: Ukn qty of gasoline to road, catch basin Site Region: Site Municipality: Ottawa Activity Preceding Spill: Property 2nd Watershed: Property Tertiary Watershed: Sector Type: SAC Action Class: Land Spills Source Type: Site County/District: Site Geo Ref Meth: Site District Office: Nearest Watercourse: Site Name: 51 - 62 Clarey Ave.<UNOFFICIAL> Site Address: 51 - 62 Clarey Ave. Client Name:		Contaminant Qty: 0 other - see incident description Nature of Damage: Discharger Report: Material Group: Health/Env Conseq: Agency Involved: Site Lot: Site Conc: Site Geo Ref Accu: Site Map Datum: Northing: Easting:			
67	1 of 1	W/191.3	70.2 / 3.36	S. 21(1)(f) 11 Woodlawn Dr<UNOFFICIAL> Ottawa ON K1S 2S8	SPL

Map Key	Number of Records	Direction/ Distance (m)	Elev/Diff (m)	Site	DB
	4268-73JQNL				
Ref No:				Contaminant Qty:	40 L
Site No:				Nature of Damage:	
Incident Dt:				Discharger Report:	
Year:				Material Group:	Oil
Incident Cause:	Pipe Or Hose Leak			Health/Env Conseq:	
Incident Event:				Agency Involved:	
Environment Impact:	Confirmed			Site Lot:	
Nature of Impact:	soil contamination			Site Conc:	
MOE Response:	No Field Response			Site Geo Ref Accu:	
Dt MOE Arvl on Scr:				Site Map Datum:	
MOE Reported Dt:	5/25/2007			Northing:	
Dt Document Closed:	6/7/2007			Easting:	
Municipality No:					
System Facility Address:					
Client Type:					
Call Report Location Geodata:					
Contaminant Code:	15				
Contaminant Name:	HYDRAULIC OIL				
Contaminant Limit 1:					
Contam Limit Freq 1:					
Contaminant UN No 1:					
Receiving Medium:	Land				
Receiving Environment:					
Incident Reason:					
Incident Summary:	Hertz Equipment - 40 L hydraulic oil to grd				
Site Region:					
Site Municipality:	Ottawa				
Activity Preceding Spill:					
Property 2nd Watershed:					
Property Tertiary Watershed:					
Sector Type:	Other				
SAC Action Class:					
Source Type:					
Site County/District:					
Site Geo Ref Meth:					
Site District Office:					
Nearest Watercourse:					
Site Name:	11 Woodlawn Dr<UNOFFICIAL>				
Site Address:					
Client Name:	S. 21(1)(f)				

68	1 of 1	SE/191.5	60.7 / -6.15	925 BANK STREET Ottawa ON	WWIS
Well ID:	7252052			Flowing (Y/N):	
Construction Date:				Flow Rate:	
Use 1st:	Monitoring and Test Hole			Data Entry Status:	
Use 2nd:	0			Data Src:	
Final Well Status:	Monitoring and Test Hole			Date Received:	11/16/2015
Water Type:				Selected Flag:	TRUE
Casing Material:				Abandonment Rec:	
Audit No:	Z215057			Contractor:	7241
Tag:	A175517			Form Version:	7
Constructn Method:				Owner:	
Elevation (m):				County:	OTTAWA-CARLETON
Elevatn Reliabilty:				Lot:	
Depth to Bedrock:				Concession:	
Well Depth:				Concession Name:	
Overburden/Bedrock:				Easting NAD83:	
Pump Rate:				Northing NAD83:	
Static Water Level:				Zone:	
Clear/Cloudy:				UTM Reliability:	
Municipality:	NEPEAN TOWNSHIP				

Map Key	Number of Records	Direction/ Distance (m)	Elev/Diff (m)	Site	DB
---------	-------------------	----------------------------	------------------	------	----

Site Info:

PDF URL (Map):

Additional Detail(s) (Map)

Well Completed Date: 10/22/2015
 Year Completed: 2015
 Depth (m): 6.71
 Latitude: 45.3973936913298
 Longitude: -75.6826879488232
 Path:

Bore Hole Information

Bore Hole ID:	1005798128	Elevation:	
DP2BR:		Elevrc:	
Spatial Status:		Zone:	18
Code OB:		East83:	446567.00
Code OB Desc:		North83:	5027324.00
Open Hole:		Org CS:	UTM83
Cluster Kind:		UTMRC:	4
Date Completed:	10/22/2015	UTMRC Desc:	margin of error : 30 m - 100 m
Remarks:		Location Method:	wwr
Loc Method Desc:	on Water Well Record		
Elevrc Desc:			
Location Source Date:			
Improvement Location Source:			
Improvement Location Method:			
Source Revision Comment:			
Supplier Comment:			

Overburden and Bedrock

Materials Interval

Formation ID: 1005817811
 Layer: 2
 Color: 6
 General Color: BROWN
 Mat1: 08
 Most Common Material: FINE SAND
 Mat2:
 Mat2 Desc:
 Mat3:
 Mat3 Desc:
 Formation Top Depth: 1.5
 Formation End Depth: 3.6600000858306885
 Formation End Depth UOM: m

Overburden and Bedrock

Materials Interval

Formation ID: 1005817810
 Layer: 1
 Color: 6
 General Color: BROWN
 Mat1: 01
 Most Common Material: FILL
 Mat2:
 Mat2 Desc:
 Mat3:
 Mat3 Desc:

Map Key	Number of Records	Direction/ Distance (m)	Elev/Diff (m)	Site	DB
Formation Top Depth:		0.0			
Formation End Depth:		1.5			
Formation End Depth UOM:		m			
<u>Overburden and Bedrock Materials Interval</u>					
Formation ID:		1005817812			
Layer:		3			
Color:		6			
General Color:		BROWN			
Mat1:		10			
Most Common Material:		COARSE SAND			
Mat2:					
Mat2 Desc:					
Mat3:					
Mat3 Desc:					
Formation Top Depth:		3.6600000858306885			
Formation End Depth:		6.710000038146973			
Formation End Depth UOM:		m			
<u>Annular Space/Abandonment Sealing Record</u>					
Plug ID:		1005817822			
Layer:		3			
Plug From:		3.3499999046325684			
Plug To:		6.710000038146973			
Plug Depth UOM:		m			
<u>Annular Space/Abandonment Sealing Record</u>					
Plug ID:		1005817821			
Layer:		2			
Plug From:		0.3100000023841858			
Plug To:		3.3499999046325684			
Plug Depth UOM:		m			
<u>Annular Space/Abandonment Sealing Record</u>					
Plug ID:		1005817820			
Layer:		1			
Plug From:		0.0			
Plug To:		0.3100000023841858			
Plug Depth UOM:		m			
<u>Method of Construction & Well Use</u>					
Method Construction ID:		1005817819			
Method Construction Code:		D			
Method Construction:		Direct Push			
Other Method Construction:					
<u>Pipe Information</u>					
Pipe ID:		1005817809			
Casing No:		0			
Comment:					

Map Key	Number of Records	Direction/ Distance (m)	Elev/Diff (m)	Site	DB
---------	-------------------	----------------------------	------------------	------	----

Alt Name:

Construction Record - Casing

Casing ID: 1005817815
Layer: 1
Material: 5
Open Hole or Material: PLASTIC
Depth From: 0.0
Depth To: 3.6600000858306885
Casing Diameter: 5.199999809265137
Casing Diameter UOM: cm
Casing Depth UOM: m

Construction Record - Screen

Screen ID: 1005817816
Layer: 1
Slot: 10
Screen Top Depth: 3.6600000858306885
Screen End Depth: 6.710000038146973
Screen Material: 5
Screen Depth UOM: m
Screen Diameter UOM: cm
Screen Diameter: 6.03000020980835

Water Details

Water ID: 1005817814
Layer:
Kind Code:
Kind:
Water Found Depth:
Water Found Depth UOM: m

Hole Diameter

Hole ID: 1005817813
Diameter: 11.399999618530273
Depth From: 0.0
Depth To: 6.710000038146973
Hole Depth UOM: m
Hole Diameter UOM: cm

Links

Bore Hole ID: 1005798128	Tag No: A175517
Depth M: 6.71	Contractor: 7241
Year Completed: 2015	Latitude: 45.3973936913298
Well Completed Dt: 10/22/2015	Longitude: -75.6826879488232
Audit No: Z215057	Y: 45.3973936839031
Path: 725\7252052.pdf	X: -75.68268778673878

69	1 of 2	WSW/193.2	69.9 / 3.08	Glebe IRSW Ottawa ON K1S	EHS
--------------------	--------	-----------	-------------	-----------------------------	-----

Order No: 21120100533	Nearest Intersection:
Status: C	Municipality:
Report Type: Custom Report	Client Prov/State: ON
Report Date: 06-DEC-21	Search Radius (km): .25
Date Received: 01-DEC-21	X: -75.68746809

Map Key	Number of Records	Direction/ Distance (m)	Elev/Diff (m)	Site	DB
Previous Site Name:				Y:	45.39833262
Lot/Building Size:					
Additional Info Ordered:				Fire Insur. Maps and/or Site Plans; City Directory	
69	2 of 2	WSW/193.2	69.9 / 3.08	Glebe IRSW Ottawa ON K1S	EHS
Order No:	21120100533	Nearest Intersection:			
Status:	C	Municipality:			
Report Type:	Custom Report	Client Prov/State:		ON	
Report Date:	06-DEC-21	Search Radius (km):		.25	
Date Received:	01-DEC-21	X:		-75.68746809	
Previous Site Name:		Y:		45.39833262	
Lot/Building Size:					
Additional Info Ordered:	Fire Insur. Maps and/or Site Plans; City Directory				
70	1 of 2	WNW/196.6	69.9 / 3.05	35 Monk Street Ottawa ON K1S 3Y7	EHS
Order No:	20200526044	Nearest Intersection:			
Status:	C	Municipality:			
Report Type:	Standard Report	Client Prov/State:		ON	
Report Date:	29-MAY-20	Search Radius (km):		.25	
Date Received:	26-MAY-20	X:		-75.6872821	
Previous Site Name:		Y:		45.3998581	
Lot/Building Size:	288.26 m^2				
Additional Info Ordered:					
70	2 of 2	WNW/196.6	69.9 / 3.05	35 Monk Street Ottawa ON K1S 3Y7	EHS
Order No:	20200526044	Nearest Intersection:			
Status:	C	Municipality:			
Report Type:	Standard Report	Client Prov/State:		ON	
Report Date:	29-MAY-20	Search Radius (km):		.25	
Date Received:	26-MAY-20	X:		-75.6872821	
Previous Site Name:		Y:		45.3998581	
Lot/Building Size:	288.26 m^2				
Additional Info Ordered:					
71	1 of 1	SE/198.5	60.9 / -5.90	1015 BANK STREET Ottawa ON	WWIS
Well ID:	7184924	Flowing (Y/N):			
Construction Date:		Flow Rate:			
Use 1st:		Data Entry Status:			
Use 2nd:		Data Src:			
Final Well Status:	Abandoned-Other	Date Received:		08/09/2012	
Water Type:		Selected Flag:		TRUE	
Casing Material:		Abandonment Rec:		Yes	
Audit No:	Z152849	Contractor:		7241	
Tag:		Form Version:		7	
Constructn Method:		Owner:			
Elevation (m):		County:		OTTAWA-CARLETON	
Elevatn Reliability:		Lot:			
Depth to Bedrock:		Concession:			
Well Depth:		Concession Name:			
Overburden/Bedrock:		Easting NAD83:			
Pump Rate:		Northing NAD83:			

Map Key	Number of Records	Direction/ Distance (m)	Elev/Diff (m)	Site	DB
Static Water Level:				Zone:	
Clear/Cloudy:				UTM Reliability:	
Municipality:		NEPEAN TOWNSHIP			
Site Info:					
PDF URL (Map):		https://d2khazk8e83rdv.cloudfront.net/moe_mapping/downloads/2Water/Wells_pdfs/718\7184924.pdf			
<u>Additional Detail(s) (Map)</u>					
Well Completed Date:		02/20/2012			
Year Completed:		2012			
Depth (m):					
Latitude:		45.3973120744755			
Longitude:		-75.6827891780784			
Path:		718\7184924.pdf			
<u>Bore Hole Information</u>					
Bore Hole ID:		1004098558		Elevation:	
DP2BR:				Elevrc:	
Spatial Status:				Zone:	18
Code OB:				East83:	446559.00
Code OB Desc:				North83:	5027315.00
Open Hole:				Org CS:	UTM83
Cluster Kind:				UTMRC:	4
Date Completed:		02/20/2012		UTMRC Desc:	margin of error : 30 m - 100 m
Remarks:				Location Method:	wwr
Loc Method Desc:		on Water Well Record			
Elevrc Desc:					
Location Source Date:					
Improvement Location Source:					
Improvement Location Method:					
Source Revision Comment:					
Supplier Comment:					
<u>Annular Space/Abandonment Sealing Record</u>					
Plug ID:		1004370041			
Layer:		2			
Plug From:		0.3100000023841858			
Plug To:		2.130000114440918			
Plug Depth UOM:		m			
<u>Annular Space/Abandonment Sealing Record</u>					
Plug ID:		1004370040			
Layer:		1			
Plug From:		0.0			
Plug To:		0.3100000023841858			
Plug Depth UOM:		m			
<u>Method of Construction & Well Use</u>					
Method Construction ID:		1004370039			
Method Construction Code:					
Method Construction:					
Other Method Construction:					

Map Key	Number of Records	Direction/ Distance (m)	Elev/Diff (m)	Site	DB
<u>Pipe Information</u>					
Pipe ID:		1004370033			
Casing No:		0			
Comment:					
Alt Name:					
<u>Construction Record - Casing</u>					
Casing ID:		1004370037			
Layer:		1			
Material:		5			
Open Hole or Material:		PLASTIC			
Depth From:					
Depth To:					
Casing Diameter:		5.19999809265137			
Casing Diameter UOM:		cm			
Casing Depth UOM:		m			
<u>Construction Record - Screen</u>					
Screen ID:		1004370038			
Layer:		1			
Slot:		10			
Screen Top Depth:					
Screen End Depth:					
Screen Material:		5			
Screen Depth UOM:		m			
Screen Diameter UOM:		cm			
Screen Diameter:		6.03000020980835			
<u>Water Details</u>					
Water ID:		1004370036			
Layer:					
Kind Code:					
Kind:					
Water Found Depth:					
Water Found Depth UOM:		m			
<u>Hole Diameter</u>					
Hole ID:		1004370035			
Diameter:		11.430000305175781			
Depth From:		0.0			
Depth To:		2.130000114440918			
Hole Depth UOM:		m			
Hole Diameter UOM:		cm			
<u>Links</u>					
Bore Hole ID:	1004098558			Tag No:	
Depth M:				Contractor:	7241
Year Completed:	2012			Latitude:	45.3973120744755
Well Completed Dt:	02/20/2012			Longitude:	-75.6827891780784
Audit No:	Z152849			Y:	45.39731206737554
Path:	718\7184924.pdf			X:	-75.68278901606487

72

1 of 2

WNW/200.6

69.9 / 3.05

Edmonton Running Room Ltd.
901 Bank Street
Ottawa ON

CA

Map Key	Number of Records	Direction/ Distance (m)	Elev/Diff (m)	Site	DB
Certificate #: Application Year: Issue Date: Approval Type: Status: Application Type: Client Name: Client Address: Client City: Client Postal Code: Project Description: Contaminants: Emission Control:		8212-5MQPGJ 2003 6/18/2003 Municipal and Private Sewage Works Approved			

72	2 of 2	WNW/200.6	69.9 / 3.05	Edmonton Running Room Ltd. 901 Bank St Ottawa ON K1S 3W5	ECA
Approval No: Approval Date: Status: Record Type: Link Source: SWP Area Name: Approval Type: Project Type: Business Name: Address: Full Address: Full PDF Link: PDF Site Location:		8212-5MQPGJ 2003-06-18 Approved ECA IDS ECA-MUNICIPAL AND PRIVATE SEWAGE WORKS MUNICIPAL AND PRIVATE SEWAGE WORKS Edmonton Running Room Ltd. 901 Bank St https://www.accessenvironment.ene.gov.on.ca/instruments/7776-5LDSNQ-14.pdf		MOE District: City: Longitude: Latitude: Geometry X: Geometry Y:	

73	1 of 1	SE/203.8	60.7 / -6.15	LANDSDOWNE PARK Ottawa ON	WWIS
Well ID: Construction Date: Use 1st: Use 2nd: Final Well Status: Water Type: Casing Material: Audit No: Tag: Constructn Method: Elevation (m): Elevatn Reliabilty: Depth to Bedrock: Well Depth: Overburden/Bedrock: Pump Rate: Static Water Level: Clear/Cloudy: Municipality: Site Info:		7117066 Abandoned Monitoring and Test Hole M01098 OTTAWA CITY		Flowing (Y/N): Flow Rate: Data Entry Status: Data Src: Date Received: Selected Flag: Abandonment Rec: Contractor: Form Version: Owner: County: Lot: Concession: Concession Name: Easting NAD83: Northing NAD83: Zone: UTM Reliability:	12/29/2008 TRUE Yes 1844 5 OTTAWA-CARLETON
PDF URL (Map):		https://d2khazk8e83rdv.cloudfront.net/moe_mapping/downloads/2Water/Wells_pdfs/7117117066.pdf			
Additional Detail(s) (Map)					
Well Completed Date:		10/04/2008			

<i>Map Key</i>	<i>Number of Records</i>	<i>Direction/ Distance (m)</i>	<i>Elev/Diff (m)</i>	<i>Site</i>	<i>DB</i>
<i>Year Completed:</i>		2008			
<i>Depth (m):</i>					
<i>Latitude:</i>		45.3972860652169			
<i>Longitude:</i>		-75.6826227702466			
<i>Path:</i>		711\7117066.pdf			
<u>Bore Hole Information</u>					
<i>Bore Hole ID:</i>	1001920464			<i>Elevation:</i>	
<i>DP2BR:</i>				<i>Elevrc:</i>	
<i>Spatial Status:</i>				<i>Zone:</i>	18
<i>Code OB:</i>				<i>East83:</i>	446572.00
<i>Code OB Desc:</i>				<i>North83:</i>	5027312.00
<i>Open Hole:</i>	No			<i>Org CS:</i>	UTM83
<i>Cluster Kind:</i>				<i>UTMRC:</i>	3
<i>Date Completed:</i>	10/04/2008			<i>UTMRC Desc:</i>	margin of error : 10 - 30 m
<i>Remarks:</i>				<i>Location Method:</i>	wwr
<i>Loc Method Desc:</i>		on Water Well Record			
<i>Elevrc Desc:</i>					
<i>Location Source Date:</i>					
<i>Improvement Location Source:</i>					
<i>Improvement Location Method:</i>					
<i>Source Revision Comment:</i>					
<i>Supplier Comment:</i>					
<u>Annular Space/Abandonment Sealing Record</u>					
<i>Plug ID:</i>		1002791956			
<i>Layer:</i>		1			
<i>Plug From:</i>		0.0			
<i>Plug To:</i>		6.099999904632568			
<i>Plug Depth UOM:</i>		m			
<u>Method of Construction & Well Use</u>					
<i>Method Construction ID:</i>		1002791957			
<i>Method Construction Code:</i>					
<i>Method Construction:</i>					
<i>Other Method Construction:</i>					
<u>Hole Diameter</u>					
<i>Hole ID:</i>		1002791955			
<i>Diameter:</i>					
<i>Depth From:</i>		0.0			
<i>Depth To:</i>		6.099999904632568			
<i>Hole Depth UOM:</i>		m			
<i>Hole Diameter UOM:</i>		cm			
<u>Links</u>					
<i>Bore Hole ID:</i>	1001920464			<i>Tag No:</i>	
<i>Depth M:</i>				<i>Contractor:</i>	1844
<i>Year Completed:</i>	2008			<i>Latitude:</i>	45.3972860652169
<i>Well Completed Dt:</i>	10/04/2008			<i>Longitude:</i>	-75.6826227702466
<i>Audit No:</i>	M01098			<i>Y:</i>	45.39728605822045
<i>Path:</i>	711\7117066.pdf			<i>X:</i>	-75.68262260770743

Map Key	Number of Records	Direction/ Distance (m)	Elev/Diff (m)	Site	DB
74	1 of 2	W/204.2	69.8 / 3.00	38 Monk Street Ottawa ON K1S 3Y8	EHS
Order No:	20200221056			Nearest Intersection:	
Status:	C			Municipality:	
Report Type:	Standard Report			Client Prov/State:	ON
Report Date:	26-FEB-20			Search Radius (km):	.25
Date Received:	21-FEB-20			X:	-75.6875629
Previous Site Name:				Y:	45.3996217
Lot/Building Size:					
Additional Info Ordered:	Fire Insur. Maps and/or Site Plans; City Directory; Aerial Photos				
74	2 of 2	W/204.2	69.8 / 3.00	38 Monk Street Ottawa ON K1S 3Y8	EHS
Order No:	20200221056			Nearest Intersection:	
Status:	C			Municipality:	
Report Type:	Standard Report			Client Prov/State:	ON
Report Date:	26-FEB-20			Search Radius (km):	.25
Date Received:	21-FEB-20			X:	-75.6875629
Previous Site Name:				Y:	45.3996217
Lot/Building Size:					
Additional Info Ordered:	Fire Insur. Maps and/or Site Plans; City Directory; Aerial Photos				
75	1 of 1	WSW/204.6	69.9 / 3.08	Enbridge Gas Inc. 18 Woodlawn Ave Ottawa ON	SPL
Ref No:	1544-BDZ2T2			Contaminant Qty:	0 other - see incident description
Site No:	NA			Nature of Damage:	
Incident Dt:	7/11/2019			Discharger Report:	
Year:				Material Group:	
Incident Cause:				Health/Env Conseq:	2 - Minor Environment
Incident Event:	Leak/Break			Agency Involved:	
Environment Impact:				Site Lot:	
Nature of Impact:				Site Conc:	
MOE Response:	No			Site Geo Ref Accu:	
Dt MOE Arvl on Scn:				Site Map Datum:	
MOE Reported Dt:	7/11/2019			Northing:	
Dt Document Closed:	10/24/2019			Easting:	
Municipality No:					
System Facility Address:					
Client Type:	Corporation				
Call Report Location Geodata:					
Contaminant Code:	35				
Contaminant Name:	NATURAL GAS (METHANE)				
Contaminant Limit 1:					
Contam Limit Freq 1:					
Contaminant UN No 1:	1075				
Receiving Medium:					
Receiving Environment:	Air				
Incident Reason:	Equipment Failure				
Incident Summary:	TSSA - FSB - Spill - gas meter damage, broken lockwing				
Site Region:	Eastern				
Site Municipality:	Ottawa				
Activity Preceding Spill:					
Property 2nd Watershed:					
Property Tertiary Watershed:					
Sector Type:	Unknown / N/A				
SAC Action Class:	TSSA - Fuel Safety Branch - Hydrocarbon Fuel Release/Spill				
Source Type:	Pipeline/Components				
Site County/District:					

Map Key	Number of Records	Direction/ Distance (m)	Elev/Diff (m)	Site	DB
Site Geo Ref Meth: Site District Office: Ottawa Nearest Watercourse: Site Name: gas meter<UNOFFICIAL> Site Address: 18 Woodlawn Ave Client Name: Enbridge Gas Inc.					

76	1 of 1	WNW/212.3	69.9 / 3.05	ENBRIDGE GAS INC 33 MONK ST., OTTAWA, ON, K1S 3Y7, CA ON	PINC
Incident Id: Incident No: 2957728 Incident Reported Dt: 11/9/2020 Type: FS-Pipeline Incident Status Code: Tank Status: Pipeline Damage Reason Est Task No: Spills Action Centre: Fuel Type: Fuel Occurrence Tp: Date of Occurrence: Occurrence Start Dt: Depth: Customer Acct Name: ENBRIDGE GAS INC Incident Address: 33 MONK ST., OTTAWA, ON, K1S 3Y7, CA Operation Type: Pipeline Type: Regulator Type: Summary: Reported By: Affiliation: Occurrence Desc: Damage Reason: Notes:					
Pipe Material: Fuel Category: Health Impact: Environment Impact: Property Damage: Service Interrupt: Enforce Policy: Public Relation: Pipeline System: PSIG: Attribute Category: Regulator Location: Method Details:					

77	1 of 1	NE/214.2	66.9 / 0.05	ON	WWIS
Well ID: 7404577 Construction Date: Use 1st: Use 2nd: Final Well Status: Water Type: Casing Material: Audit No: Z368329 Tag: A287732 Constructn Method: Elevation (m): Elevatn Reliability: Depth to Bedrock: Well Depth: Overburden/Bedrock: Pump Rate: Static Water Level: Clear/Cloudy: Municipality: NEPEAN TOWNSHIP Site Info:					
Flowing (Y/N): Flow Rate: Data Entry Status: Yes Data Src: Date Received: 12/07/2021 Selected Flag: TRUE Abandonment Rec: Contractor: 7241 Form Version: 7 Owner: County: OTTAWA-CARLETON Lot: Concession: Concession Name: Easting NAD83: Northing NAD83: Zone: UTM Reliability:					

Bore Hole Information

Map Key	Number of Records	Direction/ Distance (m)	Elev/Diff (m)	Site	DB
<p>Bore Hole ID: 1008868609</p> <p>DP2BR:</p> <p>Spatial Status:</p> <p>Code OB:</p> <p>Code OB Desc:</p> <p>Open Hole:</p> <p>Cluster Kind:</p> <p>Date Completed: 11/01/2021</p> <p>Remarks:</p> <p>Loc Method Desc: on Water Well Record</p> <p>Elevrc Desc:</p> <p>Location Source Date:</p> <p>Improvement Location Source:</p> <p>Improvement Location Method:</p> <p>Source Revision Comment:</p> <p>Supplier Comment:</p>					
<p>Elevation:</p> <p>Elevrc:</p> <p>Zone: 18</p> <p>East83: 446594.00</p> <p>North83: 5027764.00</p> <p>Org CS: UTM83</p> <p>UTMRC: 4</p> <p>UTMRC Desc: margin of error : 30 m - 100 m</p> <p>Location Method: wwr</p>					
Links					
<p>Bore Hole ID: 1008868609</p> <p>Depth M:</p> <p>Year Completed: 2021</p> <p>Well Completed Dt: 11/01/2021</p> <p>Audit No: Z368329</p> <p>Path:</p>					
<p>Tag No: A287732</p> <p>Contractor: 7241</p> <p>Latitude: 45.4013560409922</p> <p>Longitude: -75.6823906785805</p> <p>Y: 45.40135603420833</p> <p>X: -75.68239051690585</p>					
78	1 of 1	WSW/214.6	69.5 / 2.66	Anne-Gunvor Arnold 19 Oakland Ave Ottawa ON K1S 2T1	GEN
<p>Generator No: ON8454947</p> <p>SIC Code:</p> <p>SIC Description:</p> <p>Approval Years: 03,04</p> <p>PO Box No:</p> <p>Country:</p> <p>Status:</p> <p>Co Admin:</p> <p>Choice of Contact:</p> <p>Phone No Admin:</p> <p>Contaminated Facility:</p> <p>MHSW Facility:</p>					
79	1 of 1	NE/224.6	64.7 / -2.13	925 BANK STREET Ottawa ON	WWIS
<p>Well ID: 7252060</p> <p>Construction Date:</p> <p>Use 1st: Monitoring and Test Hole</p> <p>Use 2nd: 0</p> <p>Final Well Status: Monitoring and Test Hole</p> <p>Water Type:</p> <p>Casing Material:</p> <p>Audit No: Z215065</p> <p>Tag: A175520</p> <p>Constructn Method:</p> <p>Elevation (m):</p> <p>Elevatn Reliabilty:</p> <p>Depth to Bedrock:</p> <p>Well Depth:</p> <p>Overburden/Bedrock:</p> <p>Pump Rate:</p>					
<p>Flowing (Y/N):</p> <p>Flow Rate:</p> <p>Data Entry Status:</p> <p>Data Src:</p> <p>Date Received: 11/16/2015</p> <p>Selected Flag: TRUE</p> <p>Abandonment Rec:</p> <p>Contractor: 7241</p> <p>Form Version: 7</p> <p>Owner:</p> <p>County: OTTAWA-CARLETON</p> <p>Lot:</p> <p>Concession:</p> <p>Concession Name:</p> <p>Easting NAD83:</p> <p>Northing NAD83:</p>					

Map Key	Number of Records	Direction/ Distance (m)	Elev/Diff (m)	Site	DB
Static Water Level:				Zone:	
Clear/Cloudy:				UTM Reliability:	
Municipality:		NEPEAN TOWNSHIP			
Site Info:					
PDF URL (Map):					
<u>Additional Detail(s) (Map)</u>					
Well Completed Date:		10/23/2015			
Year Completed:		2015			
Depth (m):		6.71			
Latitude:		45.4013317860867			
Longitude:		-75.6819303995375			
Path:					
<u>Bore Hole Information</u>					
Bore Hole ID:		1005798193		Elevation:	
DP2BR:				Elevrc:	
Spatial Status:				Zone:	18
Code OB:				East83:	446630.00
Code OB Desc:				North83:	5027761.00
Open Hole:				Org CS:	UTM83
Cluster Kind:				UTMRC:	4
Date Completed:		10/23/2015		UTMRC Desc:	margin of error : 30 m - 100 m
Remarks:				Location Method:	wwr
Loc Method Desc:		on Water Well Record			
Elevrc Desc:					
Location Source Date:					
Improvement Location Source:					
Improvement Location Method:					
Source Revision Comment:					
Supplier Comment:					
<u>Overburden and Bedrock</u>					
<u>Materials Interval</u>					
Formation ID:		1005817927			
Layer:		3			
Color:		6			
General Color:		BROWN			
Mat1:		28			
Most Common Material:		SAND			
Mat2:					
Mat2 Desc:					
Mat3:		85			
Mat3 Desc:		SOFT			
Formation Top Depth:		1.8300000429153442			
Formation End Depth:		3.6600000858306885			
Formation End Depth UOM:		m			
<u>Overburden and Bedrock</u>					
<u>Materials Interval</u>					
Formation ID:		1005817925			
Layer:		1			
Color:		6			
General Color:		BROWN			
Mat1:		02			
Most Common Material:		TOPSOIL			
Mat2:					

Map Key	Number of Records	Direction/ Distance (m)	Elev/Diff (m)	Site	DB
Mat2 Desc:					
Mat3:		77			
Mat3 Desc:		LOOSE			
Formation Top Depth:		0.0			
Formation End Depth:		0.3100000023841858			
Formation End Depth UOM:		m			
<u>Overburden and Bedrock Materials Interval</u>					
Formation ID:		1005817926			
Layer:		2			
Color:		6			
General Color:		BROWN			
Mat1:		01			
Most Common Material:		FILL			
Mat2:		28			
Mat2 Desc:		SAND			
Mat3:		11			
Mat3 Desc:		GRAVEL			
Formation Top Depth:		0.3100000023841858			
Formation End Depth:		1.8300000429153442			
Formation End Depth UOM:		m			
<u>Overburden and Bedrock Materials Interval</u>					
Formation ID:		1005817928			
Layer:		4			
Color:		6			
General Color:		BROWN			
Mat1:		28			
Most Common Material:		SAND			
Mat2:		06			
Mat2 Desc:		SILT			
Mat3:		85			
Mat3 Desc:		SOFT			
Formation Top Depth:		3.6600000858306885			
Formation End Depth:		6.710000038146973			
Formation End Depth UOM:		m			
<u>Annular Space/Abandonment Sealing Record</u>					
Plug ID:		1005817936			
Layer:		1			
Plug From:		0.0			
Plug To:		0.3100000023841858			
Plug Depth UOM:		m			
<u>Annular Space/Abandonment Sealing Record</u>					
Plug ID:		1005817938			
Layer:		3			
Plug From:		1.2200000286102295			
Plug To:		6.710000038146973			
Plug Depth UOM:		m			
<u>Annular Space/Abandonment Sealing Record</u>					

<i>Map Key</i>	<i>Number of Records</i>	<i>Direction/ Distance (m)</i>	<i>Elev/Diff (m)</i>	<i>Site</i>	<i>DB</i>
Plug ID:		1005817937			
Layer:		2			
Plug From:		0.3100000023841858			
Plug To:		1.22000000286102295			
Plug Depth UOM:		m			
<u>Method of Construction & Well Use</u>					
Method Construction ID:		1005817935			
Method Construction Code:		D			
Method Construction:		Direct Push			
Other Method Construction:					
<u>Pipe Information</u>					
Pipe ID:		1005817924			
Casing No:		0			
Comment:					
Alt Name:					
<u>Construction Record - Casing</u>					
Casing ID:		1005817931			
Layer:		1			
Material:		5			
Open Hole or Material:		PLASTIC			
Depth From:		0.0			
Depth To:		3.66000000858306885			
Casing Diameter:		5.199999809265137			
Casing Diameter UOM:		cm			
Casing Depth UOM:		m			
<u>Construction Record - Screen</u>					
Screen ID:		1005817932			
Layer:		1			
Slot:		10			
Screen Top Depth:		3.66000000858306885			
Screen End Depth:		6.710000038146973			
Screen Material:		5			
Screen Depth UOM:		m			
Screen Diameter UOM:		cm			
Screen Diameter:		6.03000020980835			
<u>Water Details</u>					
Water ID:		1005817930			
Layer:					
Kind Code:					
Kind:					
Water Found Depth:					
Water Found Depth UOM:		m			
<u>Hole Diameter</u>					
Hole ID:		1005817929			
Diameter:		11.399999618530273			
Depth From:		0.0			
Depth To:		6.710000038146973			
Hole Depth UOM:		m			

Map Key	Number of Records	Direction/ Distance (m)	Elev/Diff (m)	Site	DB
Hole Diameter UOM:		cm			
Links					
Bore Hole ID:	1005798193			Tag No:	A175520
Depth M:	6.71			Contractor:	7241
Year Completed:	2015			Latitude:	45.4013317860867
Well Completed Dt:	10/23/2015			Longitude:	-75.6819303995375
Audit No:	Z215065			Y:	45.40133177909734
Path:	725\7252060.pdf			X:	-75.68193023827524
<u>80</u>	1 of 2	S/227.2	59.9 / -6.88	City of Ottawa Galt Street Ottawa ON K2G 6J8	ECA
Approval No:	2665-6EMM79			MOE District:	Ottawa
Approval Date:	2005-07-27			City:	
Status:	Approved			Longitude:	-75.684
Record Type:	ECA			Latitude:	45.3966
Link Source:	IDS			Geometry X:	
SWP Area Name:	Rideau Valley			Geometry Y:	
Approval Type:	ECA-MUNICIPAL AND PRIVATE SEWAGE WORKS				
Project Type:	MUNICIPAL AND PRIVATE SEWAGE WORKS				
Business Name:	City of Ottawa				
Address:	Galt Street				
Full Address:					
Full PDF Link:	https://www.accessenvironment.ene.gov.on.ca/instruments/8249-6EHSW2-14.pdf				
PDF Site Location:					
<u>80</u>	2 of 2	S/227.2	59.9 / -6.88	City of Ottawa Galt Street and Sunnyside Avenue Ottawa ON K2G 6J8	ECA
Approval No:	2716-6EMRFJ			MOE District:	Ottawa
Approval Date:	2005-07-27			City:	
Status:	Approved			Longitude:	-75.684
Record Type:	ECA			Latitude:	45.3966
Link Source:	IDS			Geometry X:	
SWP Area Name:	Rideau Valley			Geometry Y:	
Approval Type:	ECA-Municipal Drinking Water Systems				
Project Type:	Municipal Drinking Water Systems				
Business Name:	City of Ottawa				
Address:	Galt Street and Sunnyside Avenue				
Full Address:					
Full PDF Link:					
PDF Site Location:					
<u>81</u>	1 of 1	SW/238.4	59.9 / -6.95	n/a Ottawa ON	EHS
Order No:	20180813096			Nearest Intersection:	
Status:	C			Municipality:	
Report Type:	Custom Report			Client Prov/State:	ON
Report Date:	27-SEP-18			Search Radius (km):	.25
Date Received:	13-AUG-18			X:	-75.686512
Previous Site Name:				Y:	45.396738
Lot/Building Size:					
Additional Info Ordered:	Fire Insur. Maps and/or Site Plans; Title Searches				

Map Key	Number of Records	Direction/ Distance (m)	Elev/Diff (m)	Site	DB
82	1 of 1	WNW/239.8	69.9 / 3.05	885 Bank St Ottawa ON K1S3W4	EHS
Order No:	20180118026			Nearest Intersection:	
Status:	C			Municipality:	
Report Type:	Standard Report			Client Prov/State:	ON
Report Date:	23-JAN-18			Search Radius (km):	.25
Date Received:	18-JAN-18			X:	-75.686762
Previous Site Name:				Y:	45.400761
Lot/Building Size:					
Additional Info Ordered:	Fire Insur. Maps and/or Site Plans				
83	1 of 2	WNW/240.1	69.9 / 3.05	MCCRANK CYCLES 889 BANK STREET COURT YARD OTTAWA ON K1V 2Y6	GEN
Generator No:	ON1583800				
SIC Code:	6542				
SIC Description:	BICYCLE SHOPS				
Approval Years:	92,93,97,98,99,00,01				
PO Box No:					
Country:					
Status:					
Co Admin:					
Choice of Contact:					
Phone No Admin:					
Contaminated Facility:					
MHSW Facility:					
Detail(s)					
Waste Class:	213				
Waste Class Name:	PETROLEUM DISTILLATES				
83	2 of 2	WNW/240.1	69.9 / 3.05	MCCRANK CYCLES 26-882 889 BANK STREET COURT YARD OTTAWA ON K1V 2Y6	GEN
Generator No:	ON1583800				
SIC Code:	6542				
SIC Description:	BICYCLE SHOPS				
Approval Years:	94,95,96				
PO Box No:					
Country:					
Status:					
Co Admin:					
Choice of Contact:					
Phone No Admin:					
Contaminated Facility:					
MHSW Facility:					
Detail(s)					
Waste Class:	213				
Waste Class Name:	PETROLEUM DISTILLATES				
84	1 of 2	WNW/250.2	69.9 / 3.05	E. GEORGE BROWN EXCAVATING 875 BANK STREET OTTAWA C/O 38 CLEOPATRA DRIVE NEPEAN ON K2G 0B3	GEN

Map Key	Number of Records	Direction/ Distance (m)	Elev/Diff (m)	Site	DB
Generator No: SIC Code: SIC Description: Approval Years: PO Box No: Country: Status: Co Admin: Choice of Contact: Phone No Admin: Contaminated Facility: MHSW Facility:		ON1116000 4214 EXCAVAT. & GRADING 88,89			
<u>Detail(s)</u>					
Waste Class: Waste Class Name:		252 WASTE OILS & LUBRICANTS			
84	2 of 2	WNW/250.2	69.9 / 3.05	E. GEORGE BROWN EXCAVATING 14-469 875 BANK STREET OTTAWA C/O 38 CLEOPATRA DRIVE NEPEAN ON K1S 3W4	GEN
Generator No: SIC Code: SIC Description: Approval Years: PO Box No: Country: Status: Co Admin: Choice of Contact: Phone No Admin: Contaminated Facility: MHSW Facility:		ON1116000 4214 EXCAVAT. & GRADING 92,93,94,95,96,97,98			
<u>Detail(s)</u>					
Waste Class: Waste Class Name:		252 WASTE OILS & LUBRICANTS			
85	1 of 1	NE/253.5	64.3 / -2.53	ON	WWIS
Well ID: Construction Date: Use 1st: Use 2nd: Final Well Status: Water Type: Casing Material: Audit No: Tag: Constructn Method: Elevation (m): Elevatn Reliability: Depth to Bedrock: Well Depth: Overburden/Bedrock: Pump Rate: Static Water Level: Clear/Cloudy: Municipality:		7404574 Z368325 A287683 NEPEAN TOWNSHIP		Flowing (Y/N): Flow Rate: Data Entry Status: Data Src: Date Received: Selected Flag: Abandonment Rec: Contractor: Form Version: Owner: County: Lot: Concession: Concession Name: Easting NAD83: Northing NAD83: Zone: UTM Reliability:	
				Yes 12/07/2021 TRUE 7241 7 OTTAWA-CARLETON	

Map Key	Number of Records	Direction/ Distance (m)	Elev/Diff (m)	Site	DB
---------	-------------------	----------------------------	------------------	------	----

Site Info:

Bore Hole Information

Bore Hole ID:	1008868600	Elevation:	
DP2BR:		Elevrc:	
Spatial Status:		Zone:	18
Code OB:		East83:	446649.00
Code OB Desc:		North83:	5027784.00
Open Hole:		Org CS:	UTM83
Cluster Kind:		UTMRC:	4
Date Completed:	10/28/2021	UTMRC Desc:	margin of error : 30 m - 100 m
Remarks:		Location Method:	wwr
Loc Method Desc:	on Water Well Record		
Elevrc Desc:			
Location Source Date:			
Improvement Location Source:			
Improvement Location Method:			
Source Revision Comment:			
Supplier Comment:			

Links

Bore Hole ID:	1008868600	Tag No:	A287683
Depth M:		Contractor:	7241
Year Completed:	2021	Latitude:	45.4015402502045
Well Completed Dt:	10/28/2021	Longitude:	-75.6816901356326
Audit No:	Z368325	Y:	45.40154024323363
Path:		X:	-75.681689974033

<u>86</u>	1 of 12	WNW/255.0	69.9 / 3.05	Richard Brancker Research Ltd 27 Monk St Ottawa ON K1S 3Y7	SCT
---------------------------	---------	-----------	-------------	---	------------

Established: 1976
Plant Size (ft²): 7000
Employment: 6

--Details--

Description: Measuring, Medical and Controlling Devices Manufacturing
SIC/NAICS Code: 334512

<u>86</u>	2 of 12	WNW/255.0	69.9 / 3.05	RBR Ltd. 27 Monk St Ottawa ON K1S 3Y7	SCT
---------------------------	---------	-----------	-------------	--	------------

Established: 01-SEP-75
Plant Size (ft²): 7000
Employment:

--Details--

Description: Measuring, Medical and Controlling Devices Manufacturing
SIC/NAICS Code: 334512

Description: Measuring, Medical and Controlling Devices Manufacturing
SIC/NAICS Code: 334512

Description: Navigational and Guidance Instruments Manufacturing
SIC/NAICS Code: 334511

Map Key	Number of Records	Direction/ Distance (m)	Elev/Diff (m)	Site	DB
86	3 of 12	WNW/255.0	69.9 / 3.05	RICHARD BRANCKER RESEARCH LTD. 27 MONK STREET OTTAWA ON K1S 3Y7	GEN
Generator No: SIC Code: SIC Description: Approval Years: PO Box No: Country: Status: Co Admin: Choice of Contact: Phone No Admin: Contaminated Facility: MHSW Facility:		ON1111900 3359 OTHER COMMUN. & ELE. 88			
<u>Detail(s)</u>					
Waste Class:		241			
Waste Class Name:		HALOGENATED SOLVENTS			
86	4 of 12	WNW/255.0	69.9 / 3.05	RICHARD BRANCKER RESEARCH LTD. 25-27 MONK STREET OTTAWA ON K1S 3Y7	GEN
Generator No: SIC Code: SIC Description: Approval Years: PO Box No: Country: Status: Co Admin: Choice of Contact: Phone No Admin: Contaminated Facility: MHSW Facility:		ON1111900 3359 OTHER COMMUN. & ELE. 89			
<u>Detail(s)</u>					
Waste Class:		131			
Waste Class Name:		NEUTRALIZED WASTES - HEAVY METALS			
Waste Class:		241			
Waste Class Name:		HALOGENATED SOLVENTS			
86	5 of 12	WNW/255.0	69.9 / 3.05	RICHARD BRANCKER RESEARCH LTD. 33-466 25-27 MONK STREET OTTAWA ON K1S 3Y7	GEN
Generator No: SIC Code: SIC Description: Approval Years: PO Box No: Country: Status: Co Admin: Choice of Contact: Phone No Admin:		ON1111900 3359 OTHER COMMUN. & ELE. 92,93,94,95,96,97,98			

Map Key	Number of Records	Direction/ Distance (m)	Elev/Diff (m)	Site	DB
Contaminated Facility: MHSW Facility:					
<u>Detail(s)</u>					
Waste Class:		131			
Waste Class Name:		NEUTRALIZED WASTES - HEAVY METALS			
Waste Class:		241			
Waste Class Name:		HALOGENATED SOLVENTS			
86	6 of 12	WNW/255.0	69.9 / 3.05	RICHARD BRANCKER RESEARCH LIMITED 25-27 MONK STREET OTTAWA ON K1S 3Y7	GEN
Generator No:		ON1111900			
SIC Code:		3359			
SIC Description:		OTHER COMMUN. & ELE.			
Approval Years:		99,00,01			
PO Box No:					
Country:					
Status:					
Co Admin:					
Choice of Contact:					
Phone No Admin:					
Contaminated Facility:					
MHSW Facility:					
<u>Detail(s)</u>					
Waste Class:		131			
Waste Class Name:		NEUTRALIZED WASTES - HEAVY METALS			
Waste Class:		241			
Waste Class Name:		HALOGENATED SOLVENTS			
86	7 of 12	WNW/255.0	69.9 / 3.05	Richard Brancker Research 27 Monk Street Ottawa ON K1S 3Y7	GEN
Generator No:		ON8871203			
SIC Code:		335990			
SIC Description:		All Other Electrical Equipment and Component Manufacturing			
Approval Years:		05,06,07,08			
PO Box No:					
Country:					
Status:					
Co Admin:					
Choice of Contact:					
Phone No Admin:					
Contaminated Facility:					
MHSW Facility:					
<u>Detail(s)</u>					
Waste Class:		112			
Waste Class Name:		ACID WASTE - HEAVY METALS			
Waste Class:		122			
Waste Class Name:		ALKALINE WASTES - OTHER METALS			

Map Key	Number of Records	Direction/ Distance (m)	Elev/Diff (m)	Site	DB
86	8 of 12	WNW/255.0	69.9 / 3.05	Richard Brancker Research 27 Monk Street Ottawa ON K1S 3Y7	GEN
Generator No:		ON8871203			
SIC Code:		335990			
SIC Description:		All Other Electrical Equipment and Component Manufacturing			
Approval Years:		2009			
PO Box No:					
Country:					
Status:					
Co Admin:					
Choice of Contact:					
Phone No Admin:					
Contaminated Facility:					
MHSW Facility:					
Detail(s)					
Waste Class:		112			
Waste Class Name:		ACID WASTE - HEAVY METALS			
Waste Class:		122			
Waste Class Name:		ALKALINE WASTES - OTHER METALS			
86	9 of 12	WNW/255.0	69.9 / 3.05	Ottawa Instrumentation Ltd., 27 Monk Street Ottawa ON	GEN
Generator No:		ON3887664			
SIC Code:		339110			
SIC Description:		Medical Equipment and Supplies Manufacturing			
Approval Years:		2012			
PO Box No:					
Country:					
Status:					
Co Admin:					
Choice of Contact:					
Phone No Admin:					
Contaminated Facility:					
MHSW Facility:					
86	10 of 12	WNW/255.0	69.9 / 3.05	9516018 Canada Ltd. 27 Monk St Ottawa ON K1H 7A6	ECA
Approval No:		3392-C3YR53		MOE District: Ottawa	
Approval Date:		2021-06-17		City:	
Status:		Approved		Longitude: -75.68751	
Record Type:		ECA		Latitude: 45.400457	
Link Source:		IDS		Geometry X: -8425495.0726	
SWP Area Name:		Rideau Valley		Geometry Y: 5684787.110200004	
Approval Type:		ECA-MUNICIPAL AND PRIVATE SEWAGE WORKS			
Project Type:		MUNICIPAL AND PRIVATE SEWAGE WORKS			
Business Name:		9516018 Canada Ltd.			
Address:		27 Monk St			
Full Address:					
Full PDF Link:		https://www.accessenvironment.ene.gov.on.ca/instruments/3105-C3NPWS-14.pdf			
PDF Site Location:					
86	11 of 12	WNW/255.0	69.9 / 3.05	27 Monk Street Ottawa ON K1S 3Y7	EHS

Map Key	Number of Records	Direction/ Distance (m)	Elev/Diff (m)	Site	DB
Order No: 20200225009 Status: C Report Type: Standard Report Report Date: 28-FEB-20 Date Received: 25-FEB-20 Previous Site Name: Lot/Building Size: Additional Info Ordered:					
Nearest Intersection: Municipality: Client Prov/State: ON Search Radius (km): .25 X: -75.6875639 Y: 45.4004653					
86	12 of 12	WNW/255.0	69.9 / 3.05	27 Monk Street Ottawa ON K1S 3Y7	EHS
Order No: 20200225009 Status: C Report Type: Standard Report Report Date: 28-FEB-20 Date Received: 25-FEB-20 Previous Site Name: Lot/Building Size: Additional Info Ordered:					
Nearest Intersection: Municipality: Client Prov/State: ON Search Radius (km): .25 X: -75.6875639 Y: 45.4004653					
87	1 of 2	WNW/255.7	69.9 / 3.05	Amica (Glebe) Inc. 890 Bank Street , 900 Bank Street Ottawa ON M5H 3R4	ECA
Approval No: 4822-B84Q7S Approval Date: 2019-04-12 Status: Approved Record Type: ECA Link Source: IDS SWP Area Name: Approval Type: ECA-MUNICIPAL AND PRIVATE SEWAGE WORKS Project Type: MUNICIPAL AND PRIVATE SEWAGE WORKS Business Name: Amica (Glebe) Inc. Address: 890 Bank Street , 900 Bank Street Full Address: Full PDF Link: https://www.accessenvironment.ene.gov.on.ca/instruments/2920-B7FM4J-14.pdf PDF Site Location:					
MOE District: City: Longitude: Latitude: Geometry X: Geometry Y:					
87	2 of 2	WNW/255.7	69.9 / 3.05	Succession Development Corporation 890 Bank Street Ottawa ON K1S 3W6	GEN
Generator No: ON3127009 SIC Code: SIC Description: Approval Years: As of Oct 2019 PO Box No: Country: Canada Status: Registered Co Admin: Choice of Contact: Phone No Admin: Contaminated Facility: MHSW Facility:					
Detail(s)					
Waste Class: 252 L					

Map Key	Number of Records	Direction/ Distance (m)	Elev/Diff (m)	Site	DB
Waste Class Name:		Waste crankcase oils and lubricants			
Waste Class:		251 L			
Waste Class Name:		Waste oils/sludges (petroleum based)			

88	1 of 1	ENE/256.5	61.1 / -5.76	QUEEN ELIZABETH DR 4966+96654 Ottawa ON	WWIS
Well ID:	7133931			Flowing (Y/N):	
Construction Date:				Flow Rate:	
Use 1st:	Monitoring and Test Hole			Data Entry Status:	
Use 2nd:	0			Data Src:	
Final Well Status:	Monitoring and Test Hole			Date Received:	11/13/2009
Water Type:				Selected Flag:	TRUE
Casing Material:				Abandonment Rec:	
Audit No:	M05270			Contractor:	7241
Tag:	A087386			Form Version:	5
Constructn Method:				Owner:	
Elevation (m):				County:	OTTAWA-CARLETON
Elevatn Reliabilty:				Lot:	
Depth to Bedrock:				Concession:	
Well Depth:				Concession Name:	
Overburden/Bedrock:				Easting NAD83:	
Pump Rate:				Northing NAD83:	
Static Water Level:				Zone:	
Clear/Cloudy:				UTM Reliability:	
Municipality:	OTTAWA CITY				
Site Info:					
PDF URL (Map):	https://d2khazk8e83rdv.cloudfront.net/moe_mapping/downloads/2Water/Wells_pdfs/713\7133931.pdf				

Additional Detail(s) (Map)

Well Completed Date:	10/29/2009
Year Completed:	2009
Depth (m):	
Latitude:	45.4011683184697
Longitude:	-75.6806634722248
Path:	713\7133931.pdf
PDF URL (Map):	https://d2khazk8e83rdv.cloudfront.net/moe_mapping/downloads/2Water/Wells_pdfs/713\7133931.pdf

Additional Detail(s) (Map)

Well Completed Date:	10/29/2009
Year Completed:	2009
Depth (m):	
Latitude:	45.4003774025929
Longitude:	-75.680462317043
Path:	713\7133931.pdf
PDF URL (Map):	https://d2khazk8e83rdv.cloudfront.net/moe_mapping/downloads/2Water/Wells_pdfs/713\7133931.pdf

Additional Detail(s) (Map)

Well Completed Date:	10/29/2009
Year Completed:	2009
Depth (m):	
Latitude:	45.4006289642733
Longitude:	-75.6805420004025
Path:	713\7133931.pdf

Map Key	Number of Records	Direction/ Distance (m)	Elev/Diff (m)	Site	DB
PDF URL (Map):		https://d2khazk8e83rdv.cloudfront.net/moe_mapping/downloads/2Water/Wells_pdfs/713\7133931.pdf			
<u>Additional Detail(s) (Map)</u>					
Well Completed Date:	10/29/2009				
Year Completed:	2009				
Depth (m):	6.1				
Latitude:	45.400161158456				
Longitude:	-75.6804980526944				
Path:	713\7133931.pdf				
PDF URL (Map):		https://d2khazk8e83rdv.cloudfront.net/moe_mapping/downloads/2Water/Wells_pdfs/713\7133931.pdf			
<u>Additional Detail(s) (Map)</u>					
Well Completed Date:	10/29/2009				
Year Completed:	2009				
Depth (m):					
Latitude:	45.4008985271957				
Longitude:	-75.6806219006266				
Path:	713\7133931.pdf				
PDF URL (Map):		https://d2khazk8e83rdv.cloudfront.net/moe_mapping/downloads/2Water/Wells_pdfs/713\7133931.pdf			
<u>Additional Detail(s) (Map)</u>					
Well Completed Date:	10/29/2009				
Year Completed:	2009				
Depth (m):					
Latitude:	45.4009710653532				
Longitude:	-75.6805333302503				
Path:	713\7133931.pdf				
<u>Bore Hole Information</u>					
Bore Hole ID:	1003260436	Elevation:			
DP2BR:		Elevrc:			
Spatial Status:		Zone:	18		
Code OB:		East83:	446739.00		
Code OB Desc:		North83:	5027720.00		
Open Hole:		Org CS:	UTM83		
Cluster Kind:	This is a record from cluster log sheet	UTMRC:	3		
Date Completed:	10/29/2009	UTMRC Desc:	margin of error : 10 - 30 m		
Remarks:		Location Method:	wwr		
Loc Method Desc:	on Water Well Record				
Elevrc Desc:					
Location Source Date:					
Improvement Location Source:					
Improvement Location Method:					
Source Revision Comment:					
Supplier Comment:					
<u>Annular Space/Abandonment Sealing Record</u>					
Plug ID:	1003260440				
Layer:					
Plug From:					
Plug To:					
Plug Depth UOM:					

<i>Map Key</i>	<i>Number of Records</i>	<i>Direction/ Distance (m)</i>	<i>Elev/Diff (m)</i>	<i>Site</i>	<i>DB</i>
<u>Method of Construction & Well Use</u>					
Method Construction ID:	1003260439				
Method Construction Code:					
Method Construction:					
Other Method Construction:	DIRECT PUSH				
<u>Pipe Information</u>					
Pipe ID:	1003260441				
Casing No:	0				
Comment:					
Alt Name:					
<u>Construction Record - Casing</u>					
Casing ID:	1003260443				
Layer:					
Material:	5				
Open Hole or Material:	PLASTIC				
Depth From:					
Depth To:	1.8300000429153442				
Casing Diameter:					
Casing Diameter UOM:					
Casing Depth UOM:	m				
<u>Construction Record - Screen</u>					
Screen ID:	1003260442				
Layer:					
Slot:					
Screen Top Depth:	1.8300000429153442				
Screen End Depth:	4.880000114440918				
Screen Material:					
Screen Depth UOM:	m				
Screen Diameter UOM:					
Screen Diameter:					
<u>Results of Well Yield Testing</u>					
Pumping Test Method Desc:					
Pump Test ID:	1003260444				
Pump Set At:					
Static Level:					
Final Level After Pumping:					
Recommended Pump Depth:					
Pumping Rate:					
Flowing Rate:					
Recommended Pump Rate:					
Levels UOM:					
Rate UOM:					
Water State After Test Code:					
Water State After Test:					
Pumping Test Method:					
Pumping Duration HR:					
Pumping Duration MIN:					
Flowing:					
<u>Hole Diameter</u>					
Hole ID:	1003260438				

Map Key	Number of Records	Direction/ Distance (m)	Elev/Diff (m)	Site	DB
Diameter:		8.25			
Depth From:					
Depth To:		4.880000114440918			
Hole Depth UOM:		m			
Hole Diameter UOM:		cm			

Bore Hole Information

Bore Hole ID:	1002819782	Elevation:	
DP2BR:		Elevrc:	
Spatial Status:		Zone:	18
Code OB:		East83:	446741.00
Code OB Desc:		North83:	5027630.00
Open Hole:		Org CS:	UTM83
Cluster Kind:		UTMRC:	4
Date Completed:	10/29/2009	UTMRC Desc:	margin of error : 30 m - 100 m
Remarks:		Location Method:	wwr
Loc Method Desc:	on Water Well Record		
Elevrc Desc:			
Location Source Date:			
Improvement Location Source:			
Improvement Location Method:			
Source Revision Comment:			
Supplier Comment:			

Overburden and Bedrock

Materials Interval

Formation ID:	1003260460
Layer:	2
Color:	6
General Color:	BROWN
Mat1:	28
Most Common Material:	SAND
Mat2:	11
Mat2 Desc:	GRAVEL
Mat3:	73
Mat3 Desc:	HARD
Formation Top Depth:	0.3100000023841858
Formation End Depth:	2.440000057220459
Formation End Depth UOM:	m

Overburden and Bedrock

Materials Interval

Formation ID:	1003260462
Layer:	4
Color:	6
General Color:	BROWN
Mat1:	28
Most Common Material:	SAND
Mat2:	85
Mat2 Desc:	SOFT
Mat3:	
Mat3 Desc:	
Formation Top Depth:	4.570000171661377
Formation End Depth:	6.099999904632568
Formation End Depth UOM:	m

Overburden and Bedrock

Materials Interval

Map Key	Number of Records	Direction/ Distance (m)	Elev/Diff (m)	Site	DB
Formation ID:		1003260459			
Layer:		1			
Color:		8			
General Color:		BLACK			
Mat1:		02			
Most Common Material:		TOPSOIL			
Mat2:		85			
Mat2 Desc:		SOFT			
Mat3:		68			
Mat3 Desc:		DRY			
Formation Top Depth:		0.0			
Formation End Depth:		0.3100000023841858			
Formation End Depth UOM:		m			
<u>Overburden and Bedrock Materials Interval</u>					
Formation ID:		1003260461			
Layer:		3			
Color:		6			
General Color:		BROWN			
Mat1:		09			
Most Common Material:		MEDIUM SAND			
Mat2:		73			
Mat2 Desc:		HARD			
Mat3:					
Mat3 Desc:					
Formation Top Depth:		2.440000057220459			
Formation End Depth:		4.570000171661377			
Formation End Depth UOM:		m			
<u>Annular Space/Abandonment Sealing Record</u>					
Plug ID:		1003260465			
Layer:		2			
Plug From:		0.3100000023841858			
Plug To:		2.740000009536743			
Plug Depth UOM:		m			
<u>Annular Space/Abandonment Sealing Record</u>					
Plug ID:		1003260466			
Layer:		3			
Plug From:		2.740000009536743			
Plug To:		6.099999904632568			
Plug Depth UOM:		m			
<u>Annular Space/Abandonment Sealing Record</u>					
Plug ID:		1003260464			
Layer:		1			
Plug From:		0.0			
Plug To:		0.3100000023841858			
Plug Depth UOM:		m			
<u>Method of Construction & Well Use</u>					
Method Construction ID:		1003260472			

<i>Map Key</i>	<i>Number of Records</i>	<i>Direction/ Distance (m)</i>	<i>Elev/Diff (m)</i>	<i>Site</i>	<i>DB</i>
Method Construction Code:		D			
Method Construction:		Direct Push			
Other Method Construction:					
 <u>Pipe Information</u>					
Pipe ID:		1003260458			
Casing No:		0			
Comment:					
Alt Name:					
 <u>Construction Record - Casing</u>					
Casing ID:		1003260468			
Layer:		2			
Material:		5			
Open Hole or Material:		PLASTIC			
Depth From:		3.0999999046325684			
Depth To:		6.099999904632568			
Casing Diameter:					
Casing Diameter UOM:		cm			
Casing Depth UOM:		m			
 <u>Construction Record - Casing</u>					
Casing ID:		1003260467			
Layer:		1			
Material:		5			
Open Hole or Material:		PLASTIC			
Depth From:		0.0			
Depth To:		3.0999999046325684			
Casing Diameter:		4.03000020980835			
Casing Diameter UOM:		cm			
Casing Depth UOM:		m			
 <u>Construction Record - Screen</u>					
Screen ID:		1003260469			
Layer:		1			
Slot:		10			
Screen Top Depth:					
Screen End Depth:					
Screen Material:		5			
Screen Depth UOM:		m			
Screen Diameter UOM:		cm			
Screen Diameter:		4.820000171661377			
 <u>Hole Diameter</u>					
Hole ID:		1003260463			
Diameter:		8.25			
Depth From:		0.0			
Depth To:		6.099999904632568			
Hole Depth UOM:		m			
Hole Diameter UOM:		cm			
 <u>Bore Hole Information</u>					
Bore Hole ID:		1003260409		Elevation:	
DP2BR:				Elevrc:	
Spatial Status:				Zone: 18	

Map Key	Number of Records	Direction/ Distance (m)	Elev/Diff (m)	Site	DB
Code OB:				East83:	446744.00
Code OB Desc:				North83:	5027654.00
Open Hole:				Org CS:	UTM83
Cluster Kind:	This is a record from cluster log sheet			UTMRC:	3
Date Completed:	10/29/2009			UTMRC Desc:	margin of error : 10 - 30 m
Remarks:				Location Method:	wwr
Loc Method Desc:		on Water Well Record			
Elevrc Desc:					
Location Source Date:					
Improvement Location Source:					
Improvement Location Method:					
Source Revision Comment:					
Supplier Comment:					
<u>Annular Space/Abandonment Sealing Record</u>					
Plug ID:		1003260413			
Layer:					
Plug From:					
Plug To:					
Plug Depth UOM:					
<u>Method of Construction & Well Use</u>					
Method Construction ID:		1003260412			
Method Construction Code:					
Method Construction:					
Other Method Construction:		DIRECT PUSH			
<u>Pipe Information</u>					
Pipe ID:		1003260414			
Casing No:		0			
Comment:					
Alt Name:					
<u>Construction Record - Casing</u>					
Casing ID:		1003260416			
Layer:					
Material:		5			
Open Hole or Material:		PLASTIC			
Depth From:					
Depth To:		3.0999999046325684			
Casing Diameter:					
Casing Diameter UOM:					
Casing Depth UOM:		m			
<u>Construction Record - Screen</u>					
Screen ID:		1003260415			
Layer:					
Slot:					
Screen Top Depth:		3.0999999046325684			
Screen End Depth:		6.099999904632568			
Screen Material:					
Screen Depth UOM:		m			
Screen Diameter UOM:					
Screen Diameter:					

Map Key	Number of Records	Direction/ Distance (m)	Elev/Diff (m)	Site	DB
<u>Results of Well Yield Testing</u>					
Pumping Test Method Desc:					
Pump Test ID:	1003260417				
Pump Set At:					
Static Level:					
Final Level After Pumping:					
Recommended Pump Depth:					
Pumping Rate:					
Flowing Rate:					
Recommended Pump Rate:					
Levels UOM:					
Rate UOM:					
Water State After Test Code:					
Water State After Test:					
Pumping Test Method:					
Pumping Duration HR:					
Pumping Duration MIN:					
Flowing:					
<u>Hole Diameter</u>					
Hole ID:	1003260411				
Diameter:	8.25				
Depth From:					
Depth To:	6.099999904632568				
Hole Depth UOM:	m				
Hole Diameter UOM:	cm				
<u>Bore Hole Information</u>					
Bore Hole ID:	1003260427			Elevation:	
DP2BR:				Elevrc:	
Spatial Status:				Zone:	18
Code OB:				East83:	446732.00
Code OB Desc:				North83:	5027712.00
Open Hole:				Org CS:	UTM83
Cluster Kind:	This is a record from cluster log sheet			UTMRC:	3
Date Completed:	10/29/2009			UTMRC Desc:	margin of error : 10 - 30 m
Remarks:				Location Method:	wwr
Loc Method Desc:	on Water Well Record				
Elevrc Desc:					
Location Source Date:					
Improvement Location Source:					
Improvement Location Method:					
Source Revision Comment:					
Supplier Comment:					
<u>Annular Space/Abandonment Sealing Record</u>					
Plug ID:	1003260431				
Layer:					
Plug From:					
Plug To:					
Plug Depth UOM:					
<u>Method of Construction & Well Use</u>					
Method Construction ID:	1003260430				
Method Construction Code:					

Map Key	Number of Records	Direction/ Distance (m)	Elev/Diff (m)	Site	DB
Method Construction:					
Other Method Construction:		DIRECT PUSH			
<u>Pipe Information</u>					
Pipe ID:		1003260432			
Casing No:		0			
Comment:					
Alt Name:					
<u>Construction Record - Casing</u>					
Casing ID:		1003260434			
Layer:					
Material:		5			
Open Hole or Material:		PLASTIC			
Depth From:					
Depth To:		1.8300000429153442			
Casing Diameter:					
Casing Diameter UOM:					
Casing Depth UOM:		m			
<u>Construction Record - Screen</u>					
Screen ID:		1003260433			
Layer:					
Slot:					
Screen Top Depth:		1.8300000429153442			
Screen End Depth:		4.880000114440918			
Screen Material:					
Screen Depth UOM:		m			
Screen Diameter UOM:					
Screen Diameter:					
<u>Results of Well Yield Testing</u>					
Pumping Test Method Desc:					
Pump Test ID:		1003260435			
Pump Set At:					
Static Level:					
Final Level After Pumping:					
Recommended Pump Depth:					
Pumping Rate:					
Flowing Rate:					
Recommended Pump Rate:					
Levels UOM:					
Rate UOM:					
Water State After Test Code:					
Water State After Test:					
Pumping Test Method:					
Pumping Duration HR:					
Pumping Duration MIN:					
Flowing:					
<u>Hole Diameter</u>					
Hole ID:		1003260429			
Diameter:		8.25			
Depth From:					
Depth To:		4.880000114440918			
Hole Depth UOM:		m			
Hole Diameter UOM:		cm			

<i>Map Key</i>	<i>Number of Records</i>	<i>Direction/ Distance (m)</i>	<i>Elev/Diff (m)</i>	<i>Site</i>	<i>DB</i>
<u>Bore Hole Information</u>					
Bore Hole ID:	1003260445			Elevation:	
DP2BR:				Elevrc:	
Spatial Status:				Zone:	18
Code OB:				East83:	446729.00
Code OB Desc:				North83:	5027742.00
Open Hole:				Org CS:	UTM83
Cluster Kind:	This is a record from cluster log sheet			UTMRC:	3
Date Completed:	10/29/2009			UTMRC Desc:	margin of error : 10 - 30 m
Remarks:				Location Method:	wwr
Loc Method Desc:	on Water Well Record				
Elevrc Desc:					
Location Source Date:					
Improvement Location Source:					
Improvement Location Method:					
Source Revision Comment:					
Supplier Comment:					
<u>Annular Space/Abandonment Sealing Record</u>					
Plug ID:	1003260449				
Layer:					
Plug From:					
Plug To:					
Plug Depth UOM:					
<u>Method of Construction & Well Use</u>					
Method Construction ID:	1003260448				
Method Construction Code:					
Method Construction:					
Other Method Construction:	DIRECT PUSH				
<u>Pipe Information</u>					
Pipe ID:	1003260450				
Casing No:	0				
Comment:					
Alt Name:					
<u>Construction Record - Casing</u>					
Casing ID:	1003260452				
Layer:					
Material:	5				
Open Hole or Material:	PLASTIC				
Depth From:					
Depth To:	1.8300000429153442				
Casing Diameter:					
Casing Diameter UOM:					
Casing Depth UOM:	m				
<u>Construction Record - Screen</u>					
Screen ID:	1003260451				
Layer:					
Slot:					

Map Key	Number of Records	Direction/ Distance (m)	Elev/Diff (m)	Site	DB
Screen Top Depth:			1.8300000429153442		
Screen End Depth:			4.880000114440918		
Screen Material:					
Screen Depth UOM:		m			
Screen Diameter UOM:					
Screen Diameter:					

Results of Well Yield Testing

Pumping Test Method Desc:
Pump Test ID: 1003260453
Pump Set At:
Static Level:
Final Level After Pumping:
Recommended Pump Depth:
Pumping Rate:
Flowing Rate:
Recommended Pump Rate:
Levels UOM:
Rate UOM:
Water State After Test Code:
Water State After Test:
Pumping Test Method:
Pumping Duration HR:
Pumping Duration MIN:
Flowing:

Hole Diameter

Hole ID: 1003260447
Diameter: 8.25
Depth From:
Depth To: 4.880000114440918
Hole Depth UOM: m
Hole Diameter UOM: cm

Bore Hole Information

Bore Hole ID:	1003260418	Elevation:	
DP2BR:		Elevrc:	
Spatial Status:		Zone:	18
Code OB:		East83:	446738.00
Code OB Desc:		North83:	5027682.00
Open Hole:		Org CS:	UTM83
Cluster Kind:	This is a record from cluster log sheet	UTMRC:	3
Date Completed:	10/29/2009	UTMRC Desc:	margin of error : 10 - 30 m
Remarks:		Location Method:	wwr
Loc Method Desc:	on Water Well Record		
Elevrc Desc:			
Location Source Date:			
Improvement Location Source:			
Improvement Location Method:			
Source Revision Comment:			
Supplier Comment:			

**Annular Space/Abandonment
Sealing Record**

Plug ID: 1003260422
Layer:
Plug From:
Plug To:

Map Key	Number of Records	Direction/ Distance (m)	Elev/Diff (m)	Site	DB
Plug Depth UOM:					
<u>Method of Construction & Well Use</u>					
Method Construction ID:		1003260421			
Method Construction Code:					
Method Construction:					
Other Method Construction:		DIRECT PUSH			
<u>Pipe Information</u>					
Pipe ID:		1003260423			
Casing No:		0			
Comment:					
Alt Name:					
<u>Construction Record - Casing</u>					
Casing ID:		1003260425			
Layer:					
Material:		5			
Open Hole or Material:		PLASTIC			
Depth From:					
Depth To:		3.0999999046325684			
Casing Diameter:					
Casing Diameter UOM:					
Casing Depth UOM:		m			
<u>Construction Record - Screen</u>					
Screen ID:		1003260424			
Layer:					
Slot:					
Screen Top Depth:		3.0999999046325684			
Screen End Depth:		6.0999999046325684			
Screen Material:					
Screen Depth UOM:		m			
Screen Diameter UOM:					
Screen Diameter:					
<u>Results of Well Yield Testing</u>					
Pumping Test Method Desc:					
Pump Test ID:		1003260426			
Pump Set At:					
Static Level:					
Final Level After Pumping:					
Recommended Pump Depth:					
Pumping Rate:					
Flowing Rate:					
Recommended Pump Rate:					
Levels UOM:					
Rate UOM:					
Water State After Test Code:					
Water State After Test:					
Pumping Test Method:					
Pumping Duration HR:					
Pumping Duration MIN:					
Flowing:					

Map Key	Number of Records	Direction/ Distance (m)	Elev/Diff (m)	Site	DB
<u>Hole Diameter</u>					
Hole ID:		1003260420			
Diameter:		8.25			
Depth From:					
Depth To:		6.099999904632568			
Hole Depth UOM:		m			
Hole Diameter UOM:		cm			
<u>Bore Hole Information</u>					
Bore Hole ID:	1003260454			Elevation:	
DP2BR:				Elevrc:	
Spatial Status:				Zone:	
Code OB:				East83:	
Code OB Desc:				North83:	
Open Hole:				Org CS:	
Cluster Kind:	This is a record from cluster log sheet			UTMRC:	9
Date Completed:				UTMRC Desc:	unknown UTM
Remarks:				Location Method:	na
Loc Method Desc:	Not Applicable i.e. no UTM				
Elevrc Desc:					
Location Source Date:					
Improvement Location Source:					
Improvement Location Method:					
Source Revision Comment:					
Supplier Comment:					
<u>Method of Construction & Well Use</u>					
Method Construction ID:	1003260457				
Method Construction Code:					
Method Construction:					
Other Method Construction:					
<u>Hole Diameter</u>					
Hole ID:		1003260456			
Diameter:					
Depth From:					
Depth To:					
Hole Depth UOM:		m			
Hole Diameter UOM:		cm			
<u>Links</u>					
Bore Hole ID:	1003260445			Tag No:	A087386
Depth M:				Contractor:	7241
Year Completed:	2009			Latitude:	45.4011683184697
Well Completed Dt:	10/29/2009			Longitude:	-75.6806634722248
Audit No:	M05270			Y:	45.40116831124984
Path:	713\7133931.pdf			X:	-75.68066331052798
<u>Links</u>					
Bore Hole ID:	1002819782			Tag No:	A087386
Depth M:	6.1			Contractor:	7241
Year Completed:	2009			Latitude:	45.400161158456
Well Completed Dt:	10/29/2009			Longitude:	-75.6804980526944
Audit No:	M05270			Y:	45.400161151160596
Path:	713\7133931.pdf			X:	-75.68049789129851

Map Key	Number of Records	Direction/ Distance (m)	Elev/Diff (m)	Site	DB
---------	-------------------	----------------------------	------------------	------	----

Links

Bore Hole ID:	1003260418	Tag No:	A087386
Depth M:		Contractor:	7241
Year Completed:	2009	Latitude:	45.4006289642733
Well Completed Dt:	10/29/2009	Longitude:	-75.6805420004025
Audit No:	M05270	Y:	45.40062895714046
Path:	713\7133931.pdf	X:	-75.68054183772631

Links

Bore Hole ID:	1003260427	Tag No:	A087386
Depth M:		Contractor:	7241
Year Completed:	2009	Latitude:	45.4008985271957
Well Completed Dt:	10/29/2009	Longitude:	-75.6806219006266
Audit No:	M05270	Y:	45.400898520359455
Path:	713\7133931.pdf	X:	-75.6806217392282

Links

Bore Hole ID:	1003260409	Tag No:	A087386
Depth M:		Contractor:	7241
Year Completed:	2009	Latitude:	45.4003774025929
Well Completed Dt:	10/29/2009	Longitude:	-75.680462317043
Audit No:	M05270	Y:	45.40037739614689
Path:	713\7133931.pdf	X:	-75.68046215541172

Links

Bore Hole ID:	1003260436	Tag No:	A087386
Depth M:		Contractor:	7241
Year Completed:	2009	Latitude:	45.4009710653532
Well Completed Dt:	10/29/2009	Longitude:	-75.6805333302503
Audit No:	M05270	Y:	45.4009710584588
Path:	713\7133931.pdf	X:	-75.68053316805936

89	1 of 1	N/260.6	69.9 / 3.05	25 RUPERT STREET, OTTAWA ON	INC
Incident No:	1601516	Any Health Impact:	No		
Incident ID:		Any Enviro Impact:	No		
Instance No:		Service Interrupted:	No		
Status Code:		Was Prop Damaged:	No		
Attribute Category:	FS-Perform L1 Incident Insp	Reside App. Type:			
Context:		Commer App. Type:			
Date of Occurrence:	2015/03/20 00:00:00	Indus App. Type:			
Time of Occurrence:	NULL	Institut App. Type:			
Incident Created On:		Venting Type:			
Instance Creation Dt:		Vent Conn Mater:			
Instance Install Dt:		Vent Chimney Mater:			
Occur Insp Start Date:	2015/03/20 00:00:00	Pipeline Type:			
Approx Quant Rel:		Pipeline Involved:			
Tank Capacity:		Pipe Material:			
Fuels Occur Type:	Leak	Depth Ground Cover:			
Fuel Type Involved:	Fuel Oil	Regulator Location:			
Enforcement Policy:	NULL	Regulator Type:			
Prc Escalation Req:	NULL	Operation Pressure:			
Tank Material Type:		Liquid Prop Make:			
Tank Storage Type:		Liquid Prop Model:			
Tank Location Type:		Liquid Prop Serial No:			
Pump Flow Rate Cap:		Liquid Prop Notes:			

Map Key	Number of Records	Direction/ Distance (m)	Elev/Diff (m)	Site	DB
Task No:	5413429			Equipment Type:	
Notes:				Equipment Model:	
Drainage System:				Serial No:	
Sub Surface Contam.:				Cylinder Capacity:	
Aff Prop Use Water:				Cylinder Cap Units:	
Contam. Migrated:				Cylinder Mat Type:	
Contact Natural Env:				Near Body of Water:	
Incident Location:		25 RUPERT STREET, OTTAWA - LEAK			
Occurence Narrative:		small leak at flare nut, bleed port from homeowner			
Operation Type Involved:		Private Dwelling			
Item:					
Item Description:					
Device Installed Location:					

90	1 of 1	WNW/266.7	69.9 / 3.05	PIPELINE HIT 1 1/4" 11 MEGLUND AVE,,OTTAWA,ON,K1S 3W6,CA ON	PINC
Incident Id:				Pipe Material:	
Incident No:	1247286			Fuel Category:	
Incident Reported Dt:	9/16/2013			Health Impact:	
Type:	FS-Pipeline Incident			Environment Impact:	
Status Code:				Property Damage:	
Tank Status:	Pipeline Damage Reason Est			Service Interrupt:	
Task No:				Enforce Policy:	
Spills Action Centre:				Public Relation:	
Fuel Type:				Pipeline System:	
Fuel Occurrence Tp:				PSIG:	
Date of Occurrence:				Attribute Category:	
Occurrence Start Dt:				Regulator Location:	
Depth:				Method Details:	
Customer Acct Name:	PIPELINE HIT 1 1/4"				
Incident Address:	11 MEGLUND AVE,,OTTAWA,ON,K1S 3W6,CA				
Operation Type:					
Pipeline Type:					
Regulator Type:					
Summary:					
Reported By:					
Affiliation:					
Occurrence Desc:					
Damage Reason:					
Notes:					

91	1 of 1	NE/267.1	61.8 / -5.00	925 BANK STREET Ottawa ON	WWIS
Well ID:	7252058			Flowing (Y/N):	
Construction Date:				Flow Rate:	
Use 1st:	Monitoring and Test Hole			Data Entry Status:	
Use 2nd:	0			Data Src:	
Final Well Status:	Monitoring and Test Hole			Date Received:	11/16/2015
Water Type:				Selected Flag:	TRUE
Casing Material:				Abandonment Rec:	
Audit No:	Z215066			Contractor:	7241
Tag:	A175522			Form Version:	7
Constructn Method:				Owner:	
Elevation (m):				County:	OTTAWA-CARLETON
Elevatn Reliabilty:				Lot:	
Depth to Bedrock:				Concession:	
Well Depth:				Concession Name:	
Overburden/Bedrock:				Easting NAD83:	
Pump Rate:				Northing NAD83:	

Map Key	Number of Records	Direction/ Distance (m)	Elev/Diff (m)	Site	DB
Static Water Level: Clear/Cloudy: Municipality: NEPEAN TOWNSHIP Site Info:				Zone: UTM Reliability:	
PDF URL (Map):					
<u>Additional Detail(s) (Map)</u>					
Well Completed Date:		10/23/2015			
Year Completed:		2015			
Depth (m):		6.71			
Latitude:		45.4015161448869			
Longitude:		-75.6812043022719			
Path:					
<u>Bore Hole Information</u>					
Bore Hole ID:		1005798174		Elevation:	
DP2BR:				Elevrc:	
Spatial Status:				Zone: 18	
Code OB:				East83: 446687.00	
Code OB Desc:				North83: 5027781.00	
Open Hole:				Org CS: UTM83	
Cluster Kind:				UTMRC: 4	
Date Completed:		10/23/2015		UTMRC Desc: margin of error : 30 m - 100 m	
Remarks:				Location Method: wwr	
Loc Method Desc:		on Water Well Record			
Elevrc Desc:					
Location Source Date:					
Improvement Location Source:					
Improvement Location Method:					
Source Revision Comment:					
Supplier Comment:					
<u>Overburden and Bedrock</u>					
<u>Materials Interval</u>					
Formation ID:		1005817895			
Layer:		1			
Color:		6			
General Color:		BROWN			
Mat1:		02			
Most Common Material:		TOPSOIL			
Mat2:					
Mat2 Desc:					
Mat3:		85			
Mat3 Desc:		SOFT			
Formation Top Depth:		0.0			
Formation End Depth:		0.3100000023841858			
Formation End Depth UOM:		m			
<u>Overburden and Bedrock</u>					
<u>Materials Interval</u>					
Formation ID:		1005817897			
Layer:		3			
Color:		6			
General Color:		BROWN			
Mat1:		28			
Most Common Material:		SAND			
Mat2:		06			

Map Key	Number of Records	Direction/ Distance (m)	Elev/Diff (m)	Site	DB
Mat2 Desc:		SILT			
Mat3:		85			
Mat3 Desc:		SOFT			
Formation Top Depth:		3.0999999046325684			
Formation End Depth:		5.489999771118164			
Formation End Depth UOM:		m			
<u>Overburden and Bedrock Materials Interval</u>					
Formation ID:		1005817898			
Layer:		4			
Color:		6			
General Color:		BROWN			
Mat1:		10			
Most Common Material:		COARSE SAND			
Mat2:					
Mat2 Desc:					
Mat3:		85			
Mat3 Desc:		SOFT			
Formation Top Depth:		5.489999771118164			
Formation End Depth:		6.710000038146973			
Formation End Depth UOM:		m			
<u>Overburden and Bedrock Materials Interval</u>					
Formation ID:		1005817896			
Layer:		2			
Color:		6			
General Color:		BROWN			
Mat1:		01			
Most Common Material:		FILL			
Mat2:					
Mat2 Desc:					
Mat3:		85			
Mat3 Desc:		SOFT			
Formation Top Depth:		0.3100000023841858			
Formation End Depth:		3.0999999046325684			
Formation End Depth UOM:		m			
<u>Annular Space/Abandonment Sealing Record</u>					
Plug ID:		1005817908			
Layer:		3			
Plug From:		1.2200000286102295			
Plug To:		6.710000038146973			
Plug Depth UOM:		m			
<u>Annular Space/Abandonment Sealing Record</u>					
Plug ID:		1005817907			
Layer:		2			
Plug From:		0.3100000023841858			
Plug To:		1.2200000286102295			
Plug Depth UOM:		m			
<u>Annular Space/Abandonment Sealing Record</u>					

<i>Map Key</i>	<i>Number of Records</i>	<i>Direction/ Distance (m)</i>	<i>Elev/Diff (m)</i>	<i>Site</i>	<i>DB</i>
Plug ID:		1005817906			
Layer:		1			
Plug From:		0.0			
Plug To:		0.3100000023841858			
Plug Depth UOM:		m			
<u>Method of Construction & Well Use</u>					
Method Construction ID:		1005817905			
Method Construction Code:		D			
Method Construction:		Direct Push			
Other Method Construction:					
<u>Pipe Information</u>					
Pipe ID:		1005817894			
Casing No:		0			
Comment:					
Alt Name:					
<u>Construction Record - Casing</u>					
Casing ID:		1005817901			
Layer:		1			
Material:		5			
Open Hole or Material:		PLASTIC			
Depth From:		0.0			
Depth To:		3.6600000858306885			
Casing Diameter:		5.199999809265137			
Casing Diameter UOM:		cm			
Casing Depth UOM:		m			
<u>Construction Record - Screen</u>					
Screen ID:		1005817902			
Layer:		1			
Slot:		10			
Screen Top Depth:		3.6600000858306885			
Screen End Depth:		6.710000038146973			
Screen Material:		5			
Screen Depth UOM:		m			
Screen Diameter UOM:		cm			
Screen Diameter:		6.03000020980835			
<u>Water Details</u>					
Water ID:		1005817900			
Layer:					
Kind Code:					
Kind:					
Water Found Depth:					
Water Found Depth UOM:		m			
<u>Hole Diameter</u>					
Hole ID:		1005817899			
Diameter:		11.399999618530273			
Depth From:		0.0			
Depth To:		6.710000038146973			
Hole Depth UOM:		m			

Map Key	Number of Records	Direction/ Distance (m)	Elev/Diff (m)	Site	DB
Hole Diameter UOM:		cm			
Links					
Bore Hole ID:	1005798174			Tag No:	A175522
Depth M:	6.71			Contractor:	7241
Year Completed:	2015			Latitude:	45.4015161448869
Well Completed Dt:	10/23/2015			Longitude:	-75.6812043022719
Audit No:	Z215066			Y:	45.40151613831623
Path:	725\7252058.pdf			X:	-75.68120414013764

92	1 of 1	WNW/267.3	69.9 / 3.05	869 Bank St. between Holmwood Ave and Thornton Ave Ottawa ON	SPL
Ref No:	5136-87VP9E			Contaminant Qty:	0 other - see incident description
Site No:				Nature of Damage:	
Incident Dt:				Discharger Report:	
Year:				Material Group:	
Incident Cause:	Pipe Or Hose Leak			Health/Env Conseq:	
Incident Event:				Agency Involved:	
Environment Impact:	Possible			Site Lot:	
Nature of Impact:	Surface Water Pollution			Site Conc:	
MOE Response:	No Field Response			Site Geo Ref Accu:	
Dt MOE Arvl on Scn:				Site Map Datum:	
MOE Reported Dt:	7/31/2010			Northing:	
Dt Document Closed:	11/27/2010			Easting:	
Municipality No:					
System Facility Address:					
Client Type:					
Call Report Location Geodata:					
Contaminant Code:	24				
Contaminant Name:	GLYCOL/WATER SOLUTION				
Contaminant Limit 1:					
Contam Limit Freq 1:					
Contaminant UN No 1:					
Receiving Medium:					
Receiving Environment:					
Incident Reason:					
Incident Summary:	OC Transpo: Glycol to road/catch basin, qty unk.				
Site Region:					
Site Municipality:					
Activity Preceding Spill:					
Property 2nd Watershed:					
Property Tertiary Watershed:					
Sector Type:	Other				
SAC Action Class:	Watercourse Spills				
Source Type:					
Site County/District:					
Site Geo Ref Meth:					
Site District Office:					
Nearest Watercourse:					
Site Name:	869 Bank St. between Holmwood Ave and Thornton Ave<UNOFFICIAL>				
Site Address:					
Client Name:					

93	1 of 1	W/268.0	70.9 / 4.05	181 HOLMWOOD AVENUE, OTTAWA ON	INC
Incident No:	1829600			Any Health Impact:	No
Incident ID:				Any Enviro Impact:	No
Instance No:				Service Interrupted:	Yes

Map Key	Number of Records	Direction/ Distance (m)	Elev/Diff (m)	Site	DB
Status Code: Attribute Category: FS-Perform L1 Incident Insp Context: Date of Occurrence: 2016/03/18 00:00:00 Time of Occurrence: 21:27:00 Incident Created On: Instance Creation Dt: Instance Install Dt: Occur Insp Start Date: 2016/03/21 00:00:00 Approx Quant Rel: Tank Capacity: Fuels Occur Type: CO Release Fuel Type Involved: Natural Gas Enforcement Policy: NULL Prc Escalation Req: NULL Tank Material Type: Tank Storage Type: Tank Location Type: Pump Flow Rate Cap: Task No: 6096581 Notes: Drainage System: Sub Surface Contam.: Aff Prop Use Water: Contam. Migrated: Contact Natural Env: Incident Location: 181 HOLMWOOD AVENUE, OTTAWA - CO RELEASE Occurrence Narrative: Carbon Monoxide spillage at draft hood of boiler. Operation Type Involved: Private Dwelling Item: Item Description: Device Installed Location:				Was Prop Damaged: No Reside App. Type: Commer App. Type: Indus App. Type: Institut App. Type: Venting Type: Vent Conn Mater: Vent Chimney Mater: Pipeline Type: Pipeline Involved: Pipe Material: Depth Ground Cover: Regulator Location: Regulator Type: Operation Pressure: Liquid Prop Make: Liquid Prop Model: Liquid Prop Serial No: Liquid Prop Notes: Equipment Type: Equipment Model: Serial No: Cylinder Capacity: Cylinder Cap Units: Cylinder Mat Type: Near Body of Water:	

94	1 of 1	NNE/274.8	67.6 / 0.75	650 O'Connor Street Ottawa ON	SPL
Ref No: 0302-8ZFFXG Site No: Incident Dt: 26-OCT-12 Year: Incident Cause: Leak/Break Incident Event: Environment Impact: Possible Nature of Impact: Other Impact(s) MOE Response: No Field Response Dt MOE Arvl on Scn: MOE Reported Dt: 26-OCT-12 Dt Document Closed: Municipality No: System Facility Address: Client Type: Call Report Location Geodata: Contaminant Code: 13 Contaminant Name: FURNACE OIL Contaminant Limit 1: Contam Limit Freq 1: Contaminant UN No 1: Receiving Medium: Receiving Environment: Incident Reason: Other Incident Summary: TSSA: furnace oil to basement floor Site Region: Site Municipality: Ottawa Activity Preceding Spill:				Contaminant Qty: 0 other - see incident description Nature of Damage: Discharger Report: Material Group: Health/Env Conseq: Agency Involved: Site Lot: Site Conc: Site Geo Ref Accu: Site Map Datum: Northing: Easting:	

Map Key	Number of Records	Direction/ Distance (m)	Elev/Diff (m)	Site	DB
Property 2nd Watershed:					
Property Tertiary Watershed:					
Sector Type:		Other			
SAC Action Class:		TSSA - Fuel Safety Branch - Hydrocarbon Fuel Release/Spill			
Source Type:					
Site County/District:					
Site Geo Ref Meth:					
Site District Office:					
Nearest Watercourse:					
Site Name:		650 O'Connor Street<UNOFFICIAL>			
Site Address:		650 O'Connor Street			
Client Name:					

95	1 of 1	NNW/278.6	69.9 / 3.05	Canton Print Ltd. 18 Rupert St Unit 1 Ottawa ON K1S 3S3	SCT
Established:		01-JUL-03			
Plant Size (ft²):					
Employment:					
--Details--					
Description:		Support Activities for Printing			
SIC/NAICS Code:		323120			

96	1 of 1	NE/291.4	61.6 / -5.22	ON	WWIS
Well ID:		7404573		Flowing (Y/N):	
Construction Date:				Flow Rate:	
Use 1st:				Data Entry Status: Yes	
Use 2nd:				Data Src:	
Final Well Status:				Date Received: 12/07/2021	
Water Type:				Selected Flag: TRUE	
Casing Material:				Abandonment Rec:	
Audit No:		Z368326		Contractor: 7241	
Tag:		A287682		Form Version: 7	
Constructn Method:				Owner:	
Elevation (m):				County: OTTAWA-CARLETON	
Elevatn Reliabilty:				Lot:	
Depth to Bedrock:				Concession:	
Well Depth:				Concession Name:	
Overburden/Bedrock:				Easting NAD83:	
Pump Rate:				Northing NAD83:	
Static Water Level:				Zone:	
Clear/Cloudy:				UTM Reliability:	
Municipality:		NEPEAN TOWNSHIP			
Site Info:					

Bore Hole Information

Bore Hole ID:		1008868597		Elevation:	
DP2BR:				Elevrc:	
Spatial Status:				Zone: 18	
Code OB:				East83: 446691.00	
Code OB Desc:				North83: 5027806.00	
Open Hole:				Org CS: UTM83	
Cluster Kind:				UTMRC: 4	
Date Completed:		10/28/2021		UTMRC Desc: margin of error : 30 m - 100 m	
Remarks:				Location Method: wwr	
Loc Method Desc:		on Water Well Record			

Map Key	Number of Records	Direction/ Distance (m)	Elev/Diff (m)	Site	DB
---------	-------------------	-------------------------	---------------	------	----

Elevrc Desc:
Location Source Date:
Improvement Location Source:
Improvement Location Method:
Source Revision Comment:
Supplier Comment:

Links

Bore Hole ID:	1008868597	Tag No:	A287682
Depth M:		Contractor:	7241
Year Completed:	2021	Latitude:	45.4017414660329
Well Completed Dt:	10/28/2021	Longitude:	-75.6811559000915
Audit No:	Z368326	Y:	45.4017414594417
Path:		X:	-75.68115573800877

97	1 of 2	S/292.0	54.9 / -11.95	780 ECHO DR Ottawa ON	WWIS
--------------------	--------	---------	---------------	--------------------------	------

Well ID:	7132185	Flowing (Y/N):	
Construction Date:		Flow Rate:	
Use 1st:	Monitoring	Data Entry Status:	
Use 2nd:		Data Src:	
Final Well Status:	Test Hole	Date Received:	10/19/2009
Water Type:		Selected Flag:	TRUE
Casing Material:		Abandonment Rec:	
Audit No:	M02887	Contractor:	1844
Tag:	A068585	Form Version:	5
Constructn Method:		Owner:	
Elevation (m):		County:	OTTAWA-CARLETON
Elevatn Reliabilty:		Lot:	
Depth to Bedrock:		Concession:	
Well Depth:		Concession Name:	
Overburden/Bedrock:		Easting NAD83:	
Pump Rate:		Northing NAD83:	
Static Water Level:		Zone:	
Clear/Cloudy:		UTM Reliability:	
Municipality:	OTTAWA CITY		
Site Info:			

PDF URL (Map): https://d2khazk8e83rdv.cloudfront.net/moe_mapping/downloads/2Water/Wells_pdfs/713\7132185.pdf

Additional Detail(s) (Map)

Well Completed Date:	08/20/2008
Year Completed:	2008
Depth (m):	
Latitude:	45.3952290255335
Longitude:	-75.6834156695833
Path:	713\7132185.pdf

PDF URL (Map): https://d2khazk8e83rdv.cloudfront.net/moe_mapping/downloads/2Water/Wells_pdfs/713\7132185.pdf

Additional Detail(s) (Map)

Well Completed Date:	08/19/2008
Year Completed:	2008
Depth (m):	
Latitude:	45.3951932522045
Longitude:	-75.683376910266
Path:	713\7132185.pdf

Map Key	Number of Records	Direction/ Distance (m)	Elev/Diff (m)	Site	DB
PDF URL (Map):		https://d2khazk8e83rdv.cloudfront.net/moe_mapping/downloads/2Water/Wells_pdfs/713\7132185.pdf			
<u>Additional Detail(s) (Map)</u>					
Well Completed Date:	08/20/2008				
Year Completed:	2008				
Depth (m):					
Latitude:	45.3954448884898				
Longitude:	-75.6834438238085				
Path:	713\7132185.pdf				
PDF URL (Map):		https://d2khazk8e83rdv.cloudfront.net/moe_mapping/downloads/2Water/Wells_pdfs/713\7132185.pdf			
<u>Additional Detail(s) (Map)</u>					
Well Completed Date:	08/21/2008				
Year Completed:	2008				
Depth (m):					
Latitude:	45.3952925651965				
Longitude:	-75.6833270030987				
Path:	713\7132185.pdf				
PDF URL (Map):		https://d2khazk8e83rdv.cloudfront.net/moe_mapping/downloads/2Water/Wells_pdfs/713\7132185.pdf			
<u>Additional Detail(s) (Map)</u>					
Well Completed Date:	08/26/2008				
Year Completed:	2008				
Depth (m):	13.4				
Latitude:	45.3953287206938				
Longitude:	-75.6833018867347				
Path:	713\7132185.pdf				
<u>Bore Hole Information</u>					
Bore Hole ID:	1003242391	Elevation:			
DP2BR:		Elevrc:			
Spatial Status:		Zone:		18	
Code OB:		East83:		446515.00	
Code OB Desc:		North83:		5027091.00	
Open Hole:		Org CS:		UTM83	
Cluster Kind:	This is a record from cluster log sheet	UTMRC:		3	
Date Completed:	08/21/2008	UTMRC Desc:		margin of error : 10 - 30 m	
Remarks:		Location Method:		wwr	
Loc Method Desc:	on Water Well Record				
Elevrc Desc:					
Location Source Date:					
Improvement Location Source:					
Improvement Location Method:					
Source Revision Comment:					
Supplier Comment:					
<u>Annular Space/Abandonment Sealing Record</u>					
Plug ID:	1003242395				
Layer:					
Plug From:					
Plug To:					
Plug Depth UOM:					

Map Key	Number of Records	Direction/ Distance (m)	Elev/Diff (m)	Site	DB
<u>Method of Construction & Well Use</u>					
Method Construction ID:			1003242394		
Method Construction Code:					
Method Construction:					
Other Method Construction:		HSA			
<u>Pipe Information</u>					
Pipe ID:			1003242396		
Casing No:			0		
Comment:					
Alt Name:					
<u>Construction Record - Casing</u>					
Casing ID:			1003242398		
Layer:					
Material:		5			
Open Hole or Material:		PLASTIC			
Depth From:					
Depth To:		10.0			
Casing Diameter:					
Casing Diameter UOM:					
Casing Depth UOM:		m			
<u>Construction Record - Screen</u>					
Screen ID:			1003242397		
Layer:					
Slot:					
Screen Top Depth:		10.0			
Screen End Depth:		13.100000381469727			
Screen Material:					
Screen Depth UOM:		m			
Screen Diameter UOM:					
Screen Diameter:					
<u>Results of Well Yield Testing</u>					
Pumping Test Method Desc:					
Pump Test ID:			1003242399		
Pump Set At:					
Static Level:		12.5			
Final Level After Pumping:					
Recommended Pump Depth:					
Pumping Rate:					
Flowing Rate:					
Recommended Pump Rate:					
Levels UOM:		m			
Rate UOM:					
Water State After Test Code:					
Water State After Test:					
Pumping Test Method:					
Pumping Duration HR:					
Pumping Duration MIN:					
Flowing:					
<u>Hole Diameter</u>					
Hole ID:			1003242393		

Map Key	Number of Records	Direction/ Distance (m)	Elev/Diff (m)	Site	DB
Diameter:		20.0			
Depth From:					
Depth To:		13.100000381469727			
Hole Depth UOM:		m			
Hole Diameter UOM:		cm			
<u>Bore Hole Information</u>					
Bore Hole ID:	1003242373			Elevation:	
DP2BR:				Elevrc:	
Spatial Status:				Zone:	18
Code OB:				East83:	446508.00
Code OB Desc:				North83:	5027084.00
Open Hole:				Org CS:	UTM83
Cluster Kind:	This is a record from cluster log sheet			UTMRC:	3
Date Completed:	08/20/2008			UTMRC Desc:	margin of error : 10 - 30 m
Remarks:				Location Method:	wwr
Loc Method Desc:	on Water Well Record				
Elevrc Desc:					
Location Source Date:					
Improvement Location Source:					
Improvement Location Method:					
Source Revision Comment:					
Supplier Comment:					
<u>Annular Space/Abandonment Sealing Record</u>					
Plug ID:	1003242377				
Layer:					
Plug From:					
Plug To:					
Plug Depth UOM:					
<u>Method of Construction & Well Use</u>					
Method Construction ID:	1003242376				
Method Construction Code:					
Method Construction:					
Other Method Construction:	HSA				
<u>Pipe Information</u>					
Pipe ID:	1003242378				
Casing No:	0				
Comment:					
Alt Name:					
<u>Construction Record - Casing</u>					
Casing ID:	1003242380				
Layer:					
Material:	5				
Open Hole or Material:	PLASTIC				
Depth From:					
Depth To:	10.5				
Casing Diameter:					
Casing Diameter UOM:					
Casing Depth UOM:	m				

Map Key	Number of Records	Direction/ Distance (m)	Elev/Diff (m)	Site	DB
<u>Construction Record - Screen</u>					
Screen ID:		1003242379			
Layer:					
Slot:					
Screen Top Depth:		10.5			
Screen End Depth:		14.0			
Screen Material:					
Screen Depth UOM:		m			
Screen Diameter UOM:					
Screen Diameter:					
<u>Results of Well Yield Testing</u>					
Pumping Test Method Desc:					
Pump Test ID:		1003242381			
Pump Set At:					
Static Level:		12.800000190734863			
Final Level After Pumping:					
Recommended Pump Depth:					
Pumping Rate:					
Flowing Rate:					
Recommended Pump Rate:					
Levels UOM:		m			
Rate UOM:					
Water State After Test Code:					
Water State After Test:					
Pumping Test Method:					
Pumping Duration HR:					
Pumping Duration MIN:					
Flowing:					
<u>Hole Diameter</u>					
Hole ID:		1003242375			
Diameter:		20.0			
Depth From:					
Depth To:		14.0			
Hole Depth UOM:		m			
Hole Diameter UOM:		cm			
<u>Bore Hole Information</u>					
Bore Hole ID:	1003242382			Elevation:	
DP2BR:				Elevrc:	
Spatial Status:				Zone:	18
Code OB:				East83:	446511.00
Code OB Desc:				North83:	5027080.00
Open Hole:				Org CS:	UTM83
Cluster Kind:	This is a record from cluster log sheet			UTMRC:	3
Date Completed:	08/19/2008			UTMRC Desc:	margin of error : 10 - 30 m
Remarks:				Location Method:	wwr
Loc Method Desc:		on Water Well Record			
Elevrc Desc:					
Location Source Date:					
Improvement Location Source:					
Improvement Location Method:					
Source Revision Comment:					
Supplier Comment:					
<u>Annular Space/Abandonment Sealing Record</u>					

Map Key	Number of Records	Direction/ Distance (m)	Elev/Diff (m)	Site	DB
Plug ID:		1003242386			
Layer:					
Plug From:					
Plug To:					
Plug Depth UOM:					
<u>Method of Construction & Well Use</u>					
Method Construction ID:		1003242385			
Method Construction Code:					
Method Construction:					
Other Method Construction:		HSA			
<u>Pipe Information</u>					
Pipe ID:		1003242387			
Casing No:		0			
Comment:					
Alt Name:					
<u>Construction Record - Casing</u>					
Casing ID:		1003242389			
Layer:					
Material:		5			
Open Hole or Material:		PLASTIC			
Depth From:					
Depth To:		10.0			
Casing Diameter:					
Casing Diameter UOM:					
Casing Depth UOM:		m			
<u>Construction Record - Screen</u>					
Screen ID:		1003242388			
Layer:					
Slot:					
Screen Top Depth:		10.0			
Screen End Depth:		13.399999618530273			
Screen Material:					
Screen Depth UOM:		m			
Screen Diameter UOM:					
Screen Diameter:					
<u>Results of Well Yield Testing</u>					
Pumping Test Method Desc:					
Pump Test ID:		1003242390			
Pump Set At:					
Static Level:		13.0			
Final Level After Pumping:					
Recommended Pump Depth:					
Pumping Rate:					
Flowing Rate:					
Recommended Pump Rate:					
Levels UOM:		m			
Rate UOM:					
Water State After Test Code:					
Water State After Test:					
Pumping Test Method:					

Map Key	Number of Records	Direction/ Distance (m)	Elev/Diff (m)	Site	DB
---------	-------------------	----------------------------	------------------	------	----

Pumping Duration HR:
Pumping Duration MIN:
Flowing:

Hole Diameter

Hole ID: 1003242384
Diameter: 20.0
Depth From:
Depth To: 13.399999618530273
Hole Depth UOM: m
Hole Diameter UOM: cm

Bore Hole Information

Bore Hole ID:	1002750630	Elevation:	
DP2BR:		Elevrc:	
Spatial Status:		Zone:	18
Code OB:		East83:	446517.00
Code OB Desc:		North83:	5027095.00
Open Hole:	No	Org CS:	UTM83
Cluster Kind:		UTMRC:	4
Date Completed:	08/26/2008	UTMRC Desc:	margin of error : 30 m - 100 m
Remarks:		Location Method:	wwr
Loc Method Desc:	on Water Well Record		
Elevrc Desc:			
Location Source Date:			
Improvement Location Source:			
Improvement Location Method:			
Source Revision Comment:			
Supplier Comment:			

Overburden and Bedrock

Materials Interval

Formation ID: 1003242406
Layer: 1
Color: 2
General Color: GREY
Mat1: 28
Most Common Material: SAND
Mat2: 63
Mat2 Desc: COARSE-GRAINED
Mat3: 72
Mat3 Desc: GRAVELLY
Formation Top Depth: 0.0
Formation End Depth: 0.6000000238418579
Formation End Depth UOM: m

Overburden and Bedrock

Materials Interval

Formation ID: 1003242407
Layer: 2
Color: 6
General Color: BROWN
Mat1: 28
Most Common Material: SAND
Mat2: 78
Mat2 Desc: MEDIUM-GRAINED
Mat3: 84
Mat3 Desc: SILTY

Map Key	Number of Records	Direction/ Distance (m)	Elev/Diff (m)	Site	DB
Formation Top Depth:		0.6000000238418579			
Formation End Depth:		2.0999999046325684			
Formation End Depth UOM:		m			
<u>Overburden and Bedrock Materials Interval</u>					
Formation ID:		1003242408			
Layer:		3			
Color:		6			
General Color:		BROWN			
Mat1:		28			
Most Common Material:		SAND			
Mat2:		69			
Mat2 Desc:		FINE-GRAINED			
Mat3:		91			
Mat3 Desc:		WATER-BEARING			
Formation Top Depth:		2.0999999046325684			
Formation End Depth:		13.399999618530273			
Formation End Depth UOM:		m			
<u>Annular Space/Abandonment Sealing Record</u>					
Plug ID:		1003242410			
Layer:		1			
Plug From:		0.0			
Plug To:		10.0			
Plug Depth UOM:		m			
<u>Method of Construction & Well Use</u>					
Method Construction ID:		1003242414			
Method Construction Code:		F			
Method Construction:		H.S.A.			
Other Method Construction:					
<u>Pipe Information</u>					
Pipe ID:		1003242404			
Casing No:		0			
Comment:					
Alt Name:					
<u>Construction Record - Casing</u>					
Casing ID:		1003242411			
Layer:		1			
Material:		5			
Open Hole or Material:		PLASTIC			
Depth From:		0.0			
Depth To:		10.0			
Casing Diameter:		5.099999904632568			
Casing Diameter UOM:		cm			
Casing Depth UOM:		m			
<u>Construction Record - Screen</u>					
Screen ID:		1003242412			
Layer:		1			

Map Key	Number of Records	Direction/ Distance (m)	Elev/Diff (m)	Site	DB
Slot:		10			
Screen Top Depth:					
Screen End Depth:					
Screen Material:		5			
Screen Depth UOM:		m			
Screen Diameter UOM:		cm			
Screen Diameter:		5.800000190734863			

Results of Well Yield Testing

Pumping Test Method Desc:
Pump Test ID: 1003242405
Pump Set At:
Static Level: 13.0
Final Level After Pumping:
Recommended Pump Depth:
Pumping Rate:
Flowing Rate:
Recommended Pump Rate:
Levels UOM: m
Rate UOM:
Water State After Test Code: 0
Water State After Test:
Pumping Test Method: 0
Pumping Duration HR:
Pumping Duration MIN:
Flowing:

Hole Diameter

Hole ID: 1003242409
Diameter: 20.0
Depth From: 0.0
Depth To: 13.399999618530273
Hole Depth UOM: m
Hole Diameter UOM: cm

Bore Hole Information

Bore Hole ID: 1003242364	Elevation:
DP2BR:	Elevrc:
Spatial Status:	Zone: 18
Code OB:	East83: 446506.00
Code OB Desc:	North83: 5027108.00
Open Hole:	Org CS: UTM83
Cluster Kind: This is a record from cluster log sheet	UTMRC: 3
Date Completed: 08/20/2008	UTMRC Desc: margin of error : 10 - 30 m
Remarks:	Location Method: wwr
Loc Method Desc: on Water Well Record	
Elevrc Desc:	
Location Source Date:	
Improvement Location Source:	
Improvement Location Method:	
Source Revision Comment:	
Supplier Comment:	

Annular Space/Abandonment Sealing Record

Plug ID: 1003242368
Layer:
Plug From:

Map Key	Number of Records	Direction/ Distance (m)	Elev/Diff (m)	Site	DB
Plug To:					
Plug Depth UOM:					
<u>Method of Construction & Well Use</u>					
Method Construction ID:	1003242367				
Method Construction Code:					
Method Construction:					
Other Method Construction:	HSA				
<u>Pipe Information</u>					
Pipe ID:	1003242369				
Casing No:	0				
Comment:					
Alt Name:					
<u>Construction Record - Casing</u>					
Casing ID:	1003242371				
Layer:					
Material:	5				
Open Hole or Material:	PLASTIC				
Depth From:					
Depth To:	10.0				
Casing Diameter:					
Casing Diameter UOM:					
Casing Depth UOM:	m				
<u>Construction Record - Screen</u>					
Screen ID:	1003242370				
Layer:					
Slot:					
Screen Top Depth:	10.0				
Screen End Depth:	13.399999618530273				
Screen Material:					
Screen Depth UOM:	m				
Screen Diameter UOM:					
Screen Diameter:					
<u>Results of Well Yield Testing</u>					
Pumping Test Method Desc:					
Pump Test ID:	1003242372				
Pump Set At:					
Static Level:	12.5				
Final Level After Pumping:					
Recommended Pump Depth:					
Pumping Rate:					
Flowing Rate:					
Recommended Pump Rate:					
Levels UOM:	m				
Rate UOM:					
Water State After Test Code:					
Water State After Test:					
Pumping Test Method:					
Pumping Duration HR:					
Pumping Duration MIN:					
Flowing:					

Map Key	Number of Records	Direction/ Distance (m)	Elev/Diff (m)	Site	DB
---------	-------------------	-------------------------	---------------	------	----

Hole Diameter

Hole ID: 1003242366
Diameter: 20.0
Depth From:
Depth To: 13.399999618530273
Hole Depth UOM: m
Hole Diameter UOM: cm

Bore Hole Information

Bore Hole ID:	1003242400	Elevation:	
DP2BR:		Elevrc:	
Spatial Status:		Zone:	
Code OB:		East83:	
Code OB Desc:		North83:	
Open Hole:		Org CS:	9
Cluster Kind:	This is a record from cluster log sheet	UTMRC:	unknown UTM
Date Completed:		UTMRC Desc:	na
Remarks:		Location Method:	na
Loc Method Desc:	Not Applicable i.e. no UTM		
Elevrc Desc:			
Location Source Date:			
Improvement Location Source:			
Improvement Location Method:			
Source Revision Comment:			
Supplier Comment:			

Method of Construction & Well Use

Method Construction ID: 1003242403
Method Construction Code:
Method Construction:
Other Method Construction:

Hole Diameter

Hole ID: 1003242402
Diameter:
Depth From:
Depth To:
Hole Depth UOM: m
Hole Diameter UOM: cm

Links

Bore Hole ID:	1002750630	Tag No:	A068585
Depth M:	13.4	Contractor:	1844
Year Completed:	2008	Latitude:	45.3953287206938
Well Completed Dt:	08/26/2008	Longitude:	-75.6833018867347
Audit No:	M02887	Y:	45.395328713922225
Path:	713\7132185.pdf	X:	-75.68330172501989

Links

Bore Hole ID:	1003242364	Tag No:	A068585
Depth M:		Contractor:	1844
Year Completed:	2008	Latitude:	45.3954448884898
Well Completed Dt:	08/20/2008	Longitude:	-75.6834438238085
Audit No:	M02887	Y:	45.39544488128866

Map Key	Number of Records	Direction/ Distance (m)	Elev/Diff (m)	Site	DB
Path:	713\7132185.pdf			X:	-75.68344366237113
<u>Links</u>					
Bore Hole ID:	1003242373			Tag No:	A068585
Depth M:				Contractor:	1844
Year Completed:	2008			Latitude:	45.3952290255335
Well Completed Dt:	08/20/2008			Longitude:	-75.6834156695833
Audit No:	M02887			Y:	45.395229019246884
Path:	713\7132185.pdf			X:	-75.68341550829943
<u>Links</u>					
Bore Hole ID:	1003242391			Tag No:	A068585
Depth M:				Contractor:	1844
Year Completed:	2008			Latitude:	45.3952925651965
Well Completed Dt:	08/21/2008			Longitude:	-75.6833270030987
Audit No:	M02887			Y:	45.39529255796088
Path:	713\7132185.pdf			X:	-75.68332684101163
<u>Links</u>					
Bore Hole ID:	1003242382			Tag No:	A068585
Depth M:				Contractor:	1844
Year Completed:	2008			Latitude:	45.3951932522045
Well Completed Dt:	08/19/2008			Longitude:	-75.683376910266
Audit No:	M02887			Y:	45.395193244858056
Path:	713\7132185.pdf			X:	-75.68337674780746
97	2 of 2	S/292.0	54.9 / -11.95	Federation Medical Women Cda 780 Echo Dr Ottawa ON K1S 5R7	SCT
Established:		01-DEC-24			
Plant Size (ft²):					
Employment:					
--Details--					
Description:		Professional Organizations			
SIC/NAICS Code:		813920			
Description:		Social Advocacy Organizations			
SIC/NAICS Code:		813310			
98	1 of 1	SSW/295.4	54.9 / -11.95	PRIVATE OWNER RIDEAU CANAL AT FOOT OF COLONEL BY DRIVE/ECHO ST. MOTOR VEHICLE (OPERATING FLUID) OTTAWA CITY ON	SPL
Ref No:	208775			Contaminant Qty:	
Site No:				Nature of Damage:	
Incident Dt:	8/12/2001			Discharger Report:	
Year:				Material Group:	
Incident Cause:	OTHER TRANSPORTATION ACCIDENT			Health/Env Conseq:	
Incident Event:				Agency Involved:	C.A.
Environment Impact:	Confirmed			Site Lot:	
Nature of Impact:	Water course or lake			Site Conc:	
MOE Response:				Site Geo Ref Accu:	
Dt MOE Arvl on Scn:				Site Map Datum:	

Map Key	Number of Records	Direction/ Distance (m)	Elev/Diff (m)	Site	DB
MOE Reported Dt:	8/13/2001			Northing:	
Dt Document Closed:				Easting:	
Municipality No:	20107				
System Facility Address:					
Client Type:					
Call Report Location Geodata:					
Contaminant Code:					
Contaminant Name:					
Contaminant Limit 1:					
Contam Limit Freq 1:					
Contaminant UN No 1:					
Receiving Medium:		Water			
Receiving Environment:					
Incident Reason:		ERROR			
Incident Summary:		PRIVATE CAR-MVA, CAR INTORIDEAU CANAL, TOWED OUT, OIL/GAS SHEEN, TO BE BOOMD			
Site Region:					
Site Municipality:		OTTAWA CITY			
Activity Preceding Spill:					
Property 2nd Watershed:					
Property Tertiary Watershed:					
Sector Type:					
SAC Action Class:					
Source Type:					
Site County/District:					
Site Geo Ref Meth:					
Site District Office:					
Nearest Watercourse:					
Site Name:					
Site Address:					
Client Name:					

99	1 of 1	NNE/297.4	65.6 / -1.22	ON	WWIS
Well ID:	7404575			Flowing (Y/N):	
Construction Date:				Flow Rate:	
Use 1st:				Data Entry Status:	Yes
Use 2nd:				Data Src:	
Final Well Status:				Date Received:	12/07/2021
Water Type:				Selected Flag:	TRUE
Casing Material:				Abandonment Rec:	
Audit No:	Z368328			Contractor:	7241
Tag:	A287702			Form Version:	7
Constructn Method:				Owner:	
Elevation (m):				County:	OTTAWA-CARLETON
Elevatn Reliabilty:				Lot:	
Depth to Bedrock:				Concession:	
Well Depth:				Concession Name:	
Overburden/Bedrock:				Easting NAD83:	
Pump Rate:				Northing NAD83:	
Static Water Level:				Zone:	
Clear/Cloudy:				UTM Reliability:	
Municipality:		NEPEAN TOWNSHIP			
Site Info:					

Bore Hole Information

Bore Hole ID:	1008868603	Elevation:	
DP2BR:		Elevrc:	
Spatial Status:		Zone:	18
Code OB:		East83:	446602.00
Code OB Desc:		North83:	5027848.00
Open Hole:		Org CS:	UTM83

Map Key	Number of Records	Direction/ Distance (m)	Elev/Diff (m)	Site	DB
Cluster Kind:				UTMRC:	4
Date Completed:	10/29/2021			UTMRC Desc:	margin of error : 30 m - 100 m
Remarks:				Location Method:	wwr
Loc Method Desc:	on Water Well Record				
Elevrc Desc:					
Location Source Date:					
Improvement Location Source:					
Improvement Location Method:					
Source Revision Comment:					
Supplier Comment:					
Links					
Bore Hole ID:	1008868603			Tag No:	A287702
Depth M:				Contractor:	7241
Year Completed:	2021			Latitude:	45.4021127063725
Well Completed Dt:	10/29/2021			Longitude:	-75.6822975671842
Audit No:	Z368328			Y:	45.402112698898996
Path:				X:	-75.68229740469673

100	1 of 3	WNW/297.5	69.9 / 3.05	MOTOSPORT PLUS 860 BANK ST. OTTAWA ON K1S 3W3	GEN
Generator No:	ON1011300				
SIC Code:	6351				
SIC Description:	GARAGES(GEN. REPAIR)				
Approval Years:	88				
PO Box No:					
Country:					
Status:					
Co Admin:					
Choice of Contact:					
Phone No Admin:					
Contaminated Facility:					
MHSW Facility:					
Detail(s)					
Waste Class:	213				
Waste Class Name:	PETROLEUM DISTILLATES				
Waste Class:	252				
Waste Class Name:	WASTE OILS & LUBRICANTS				

100	2 of 3	WNW/297.5	69.9 / 3.05	MOTOSPORT PLUS (OUT OF BUSINESS) 860 BANK ST. OTTAWA ON K1S 3W3	GEN
Generator No:	ON1011300				
SIC Code:	6351				
SIC Description:	GARAGES(GEN. REPAIR)				
Approval Years:	89,90				
PO Box No:					
Country:					
Status:					
Co Admin:					
Choice of Contact:					
Phone No Admin:					
Contaminated Facility:					
MHSW Facility:					

Map Key	Number of Records	Direction/ Distance (m)	Elev/Diff (m)	Site	DB
Detail(s)					
Waste Class:		213			
Waste Class Name:		PETROLEUM DISTILLATES			
Waste Class:		252			
Waste Class Name:		WASTE OILS & LUBRICANTS			
100	3 of 3	WNW/297.5	69.9 / 3.05	MOTOSPORT PLUS (OUT OF BUSINESS) 25-415 860 BANK ST. OTTAWA ON K1S 3W3	GEN
Generator No:		ON1011300			
SIC Code:		6351			
SIC Description:		GARAGES(GEN. REPAIR)			
Approval Years:		92,93,94,95,96,97,98			
PO Box No:					
Country:					
Status:					
Co Admin:					
Choice of Contact:					
Phone No Admin:					
Contaminated Facility:					
MHSW Facility:					
101	1 of 1	W/297.9	70.9 / 4.05	189 HOLMWOOD AVENUE, OTTAWA ON	INC
Incident No:	1822066			Any Health Impact:	No
Incident ID:				Any Enviro Impact:	No
Instance No:				Service Interrupted:	Yes
Status Code:				Was Prop Damaged:	No
Attribute Category:	FS-Perform L1 Incident Insp			Reside App. Type:	
Context:				Commer App. Type:	
Date of Occurrence:	2016/03/08 00:00:00			Indus App. Type:	
Time of Occurrence:	10:30:00			Institut App. Type:	
Incident Created On:				Venting Type:	
Instance Creation Dt:				Vent Conn Mater:	
Instance Install Dt:				Vent Chimney Mater:	
Occur Insp Start Date:	2016/03/09 00:00:00			Pipeline Type:	
Approx Quant Rel:				Pipeline Involved:	
Tank Capacity:				Pipe Material:	
Fuels Occur Type:	CO Release			Depth Ground Cover:	
Fuel Type Involved:	Natural Gas			Regulator Location:	
Enforcement Policy:	NULL			Regulator Type:	
Prc Escalation Req:	NULL			Operation Pressure:	
Tank Material Type:				Liquid Prop Make:	
Tank Storage Type:				Liquid Prop Model:	
Tank Location Type:				Liquid Prop Serial No:	
Pump Flow Rate Cap:				Liquid Prop Notes:	
Task No:	6081818			Equipment Type:	
Notes:				Equipment Model:	
Drainage System:				Serial No:	
Sub Surface Contam.:				Cylinder Capacity:	
Aff Prop Use Water:				Cylinder Cap Units:	
Contam. Migrated:				Cylinder Mat Type:	
Contact Natural Env:				Near Body of Water:	
Incident Location:	189 HOLMWOOD AVENUE, OTTAWA - CO RELEASE				
Occurrence Narrative:	Carbon Monoxide spillage at residential boiler.				
Operation Type Involved:	Private Dwelling				
Item:					
Item Description:					
Device Installed Location:					

Map Key	Number of Records	Direction/ Distance (m)	Elev/Diff (m)	Site	DB
102	1 of 2	WNW/298.1	69.9 / 3.05	9794131 Canada Ltd. 13 Monk Street Ottawa, ON K1S 3Y5 Canada ON	EBR
EBR Registry No:	019-1228			Decision Posted:	July 13, 2020
Ministry Ref No:	2547-BKCKLR			Exception Posted:	
Notice Type:	Instrument			Section:	Part II.1 (20.3 or 20.5)
Notice Stage:	Decision			Act 1:	Environmental Protection Act, R.S.O. 1990
Notice Date:				Act 2:	Environmental Protection Act
Proposal Date:	January 30, 2020			Site Location Map:	45.400913,-75.68791
Year:	2020				
Instrument Type:	Environmental Compliance Approval (sewage)				
Off Instrument Name:	Environmental Compliance Approval (sewage) (OWRA s.53)				
Posted By:	Ministry of the Environment, Conservation and Parks				
Company Name:					
Site Address:	13 Monk Street Ottawa, ON K1S 3Y5 Canada				
Location Other:					
Proponent Name:	9794131 Canada Ltd.				
Proponent Address:	9794131 Canada Ltd. 2472 Wyndall Crescent Ottawa, ON K1H 7A6 Canada				
Comment Period:	January 30, 2020 - March 15, 2020 (45 days) Closed				
URL:	https://ero.ontario.ca/notice/019-1228				

Site Location Details:

102	2 of 2	WNW/298.1	69.9 / 3.05	9794131 Canada Ltd. 13 Monk St Ottawa ON K1H 7A6	ECA
Approval No:	3644-BQMM7Y			MOE District:	
Approval Date:	2020-07-10			City:	
Status:	Approved			Longitude:	
Record Type:	ECA			Latitude:	
Link Source:	IDS			Geometry X:	
SWP Area Name:				Geometry Y:	
Approval Type:	ECA-MUNICIPAL AND PRIVATE SEWAGE WORKS				
Project Type:	MUNICIPAL AND PRIVATE SEWAGE WORKS				
Business Name:	9794131 Canada Ltd.				
Address:	13 Monk St				
Full Address:					
Full PDF Link:	https://www.accessenvironment.ene.gov.on.ca/instruments/2547-BKCKLR-14.pdf				
PDF Site Location:					

Unplottable Summary

Total: **38** Unplottable sites

DB	Company Name/Site Name	Address	City	Postal
CA	OSSORY CANADA INC.	PRIVATE BLDG. BANK ST.	OTTAWA CITY ON	
CA	CARLETON UNIVERSITY	COLONEL BY DR.,HERZBERG BLDG.	OTTAWA CITY ON	
CA	CARLETON UNIVERSITY	505 ADM.BLDG/COLONEL BY DRIVE	OTTAWA CITY ON	
CA	CARLETON UNIVERSITY	COLONEL BY DR.	OTTAWA CITY ON	
CA	City of Ottawa	Bank Street - Regent Street to Glebe Avenue	Ottawa ON	
CA	ONTARIO HYDRO, OTTAWA-RIVERDALE T.S.	LOT K, CONC. C, RIDEAU FRONT	OTTAWA CITY ON	
CA	MACDONALD DEVELOPMENT CORP.-PLAZA	EASEMENT-BANK STREET	OTTAWA CITY ON	
CA	MACDONALD DEVELOPMENT CORP.	BANK ST.	OTTAWA CITY ON	
CA	OTTAWA CITY	HOLMWOOD AVENUE	OTTAWA CITY ON	
CA	THE DOUGLAS MACDONALD DEV. CORP.	COMMERCIAL PLAZA BANK STREET	OTTAWA CITY ON	
CA	Regional Municipality of Ottawa-Carleton	HOLMWOOD AVENUE	OTTAWA CITY ON	
CA	City of Ottawa	Holmwood Ave	Ottawa ON	
CA	OTTAWA CITY, DESIGN & CONSTRUCTION DIV.	QUEEN ELIZABETH DRIVE (CSO)	OTTAWA CITY ON	
CA	OTTAWA CITY	QUEEN ELIZABETH DRIVEWAY	OTTAWA CITY ON	
CONV	Lafarge Canada Inc.		Ottawa ON	
CONV	LAFARGE CANADA INC.		MONTREAL, QC ON	
CONV	Taggart Construction Limited	Bank Street	South Ottawa ON	

CONV	POMERLEAU LTD.		ON	
CONV	LAFARGE CANADA INC.		MONTREAL, QC ON	
EHS		Bank St	Ottawa ON	
EHS		Bank St	Ottawa ON	
GEN	Hydro Ottawa Ltd.	Bank St	Ottawa ON	
LIMO		Lot I BROKEN FRONT C NEPEAN Ottawa	ON	
LIMO		Lot K BROKEN FRONT C NEPEAN Ottawa	ON	
NDFT		COLONEL DR BY OTTAWA	ON	
NPCB	CARLETON UNIVERSITY	BUILDING SERVICES; COLONEL BY DRIVE	OTTAWA ON	K1S 5B6
PRT	CARLETON UNIVERSITY	COLONEL BY DR	OTTAWA ON	
PTTW	Lafarge Canada Inc		ON	
SPL	QUEENSWAY TANK LINES	CANADIAN TIRE GAS BAR BANK STREET TANK TRUCK (CARGO)	OTTAWA CITY ON	
SPL	ESSO PETROLEUM CANADA	BANK STREET SERVICE STATION	OTTAWA CITY ON	
SPL	PIONEER PETROLEUMS LTD.	BANK STREET SOUTH PIONEER GAS STATION. SERVICE STATION	OTTAWA CITY ON	
SPL	TRANSPORT TRUCK	BANK ST. BRIDGE MOTOR VEHICLE (OPERATING FLUID)	OTTAWA CITY ON	
SPL	OC TRANSPO	BANK ST. SOUTH MOTOR VEHICLE (OPERATING FLUID)	OTTAWA CITY ON	
SPL		Colonel By Drive	Ottawa ON	
SPL		Woodlawn	Ottawa ON	
SPL	Lafarge Canada Inc.		Ottawa ON	
SPL	Lafarge Canada Inc.		Ottawa ON	
SPL		Colonel By Dr	Ottawa ON	

Unplottable Report

Site: OSSORY CANADA INC.
PRIVATE BLDG. BANK ST. OTTAWA CITY ON

Database:
CA

Certificate #: 3-0515-87-
Application Year: 87
Issue Date: 4/23/1987
Approval Type: Municipal sewage
Status: Approved
Application Type:
Client Name:
Client Address:
Client City:
Client Postal Code:
Project Description:
Contaminants:
Emission Control:

Site: CARLETON UNIVERSITY
COLONEL BY DR.,HERZBERG BLDG. OTTAWA CITY ON

Database:
CA

Certificate #: 8-4087-93-
Application Year: 93
Issue Date: 10/6/1993
Approval Type: Industrial air
Status: Approved
Application Type:
Client Name:
Client Address:
Client City:
Client Postal Code:
Project Description: WELDING EXH., CLEANING PROC.FUME EXHAUST
Contaminants:
Emission Control:

Site: CARLETON UNIVERSITY
505 ADM.BLDG/COLONEL BY DRIVE OTTAWA CITY ON

Database:
CA

Certificate #: 8-4048-90-
Application Year: 90
Issue Date: 6/28/1990
Approval Type: Industrial air
Status: Approved
Application Type:
Client Name:
Client Address:
Client City:
Client Postal Code:
Project Description: EXHAUST STACK FOR A 500 KW DIESEL GENERA
Contaminants: Suspended Particulate Matter, Nitrogen Oxides
Emission Control: No Controls

Site: CARLETON UNIVERSITY
COLONEL BY DR. OTTAWA CITY ON

Database:
CA

Certificate #: 8-4079-88-

Application Year: 88
Issue Date: 10/14/1988
Approval Type: Industrial air
Status: Approved
Application Type:
Client Name:
Client Address:
Client City:
Client Postal Code:
Project Description: AISEL GANUATOR & FUME HOOD
Contaminants: Nitrogen Oxides
Emission Control: No Controls

Site: **City of Ottawa**
Bank Street - Regent Street to Glebe Avenue Ottawa ON

Database:
CA

Certificate #: 4000-8EDQTH
Application Year: 2011
Issue Date: 3/14/2011
Approval Type: Municipal and Private Sewage Works
Status: Approved
Application Type:
Client Name:
Client Address:
Client City:
Client Postal Code:
Project Description:
Contaminants:
Emission Control:

Site: **ONTARIO HYDRO, OTTAWA-RIVERDALE T.S.**
LOT K, CONC. C, RIDEAU FRONT OTTAWA CITY ON

Database:
CA

Certificate #: 4-0120-96-
Application Year: 96
Issue Date: 10/30/1996
Approval Type: Industrial wastewater
Status: Approved
Application Type:
Client Name:
Client Address:
Client City:
Client Postal Code:
Project Description: SPILL CONT. FOR TRANSFORMERS T3 & T4
Contaminants:
Emission Control:

Site: **MACDONALD DEVELOPMENT CORP.-PLAZA**
EASEMENT-BANK STREET OTTAWA CITY ON

Database:
CA

Certificate #: 3-1864-86-
Application Year: 86
Issue Date: 12/19/1986
Approval Type: Municipal sewage
Status: Approved
Application Type:
Client Name:
Client Address:
Client City:
Client Postal Code:
Project Description:
Contaminants:
Emission Control:

Site: **MACDONALD DEVELOPMENT CORP.**
BANK ST. OTTAWA CITY ON

Database:
CA

Certificate #: 3-1072-88-
Application Year: 88
Issue Date: 9/28/1988
Approval Type: Municipal sewage
Status: Approved
Application Type:
Client Name:
Client Address:
Client City:
Client Postal Code:
Project Description:
Contaminants:
Emission Control:

Site: **OTTAWA CITY**
HOLMWOOD AVENUE OTTAWA CITY ON

Database:
CA

Certificate #: 3-1400-92-
Application Year: 92
Issue Date: 10/21/1992
Approval Type: Municipal sewage
Status: Approved
Application Type:
Client Name:
Client Address:
Client City:
Client Postal Code:
Project Description:
Contaminants:
Emission Control:

Site: **THE DOUGLAS MACDONALD DEV. CORP.**
COMMERCIAL PLAZA BANK STREET OTTAWA CITY ON

Database:
CA

Certificate #: 7-1304-86-
Application Year: 86
Issue Date: 10/28/1986
Approval Type: Municipal water
Status: Approved
Application Type:
Client Name:
Client Address:
Client City:
Client Postal Code:
Project Description:
Contaminants:
Emission Control:

Site: **Regional Municipality of Ottawa-Carleton**
HOLMWOOD AVENUE OTTAWA CITY ON

Database:
CA

Certificate #: 7-1089-92-
Application Year: 92
Issue Date: 10/21/1992
Approval Type: Municipal water
Status: Approved
Application Type:
Client Name:
Client Address:

Client City:
Client Postal Code:
Project Description:
Contaminants:
Emission Control:

Site: City of Ottawa
Holmwood Ave Ottawa ON

Database:
CA

Certificate #: 3329-74LRK7
Application Year: 2007
Issue Date: 7/6/2007
Approval Type: Municipal and Private Sewage Works
Status: Approved
Application Type:
Client Name:
Client Address:
Client City:
Client Postal Code:
Project Description:
Contaminants:
Emission Control:

Site: OTTAWA CITY, DESIGN & CONSTRUCTION DIV.
QUEEN ELIZABETH DRIVE (CSO) OTTAWA CITY ON

Database:
CA

Certificate #: 3-0299-99-
Application Year: 99
Issue Date: 4/23/1999
Approval Type: Municipal sewage
Status: Approved
Application Type:
Client Name:
Client Address:
Client City:
Client Postal Code:
Project Description:
Contaminants:
Emission Control:

Site: OTTAWA CITY
QUEEN ELIZABETH DRIVEWAY OTTAWA CITY ON

Database:
CA

Certificate #: 3-1225-89-
Application Year: 89
Issue Date: 6/27/1989
Approval Type: Municipal sewage
Status: Approved
Application Type:
Client Name:
Client Address:
Client City:
Client Postal Code:
Project Description:
Contaminants:
Emission Control:

Site: Lafarge Canada Inc.
Ottawa ON

Database:
CONV

File No: 086209
Crown Brief No:

Location:
Region:

Court Location:
Publication City:
Publication Title:
Act:
Act(s):
First Matter:
Second Matter:
Investigation 1:
Investigation 2:
Penalty Imposed:
Description:

Ministry District:

On January 27, 2011, Lafarge Canada Inc. was convicted of two violations under the Ontario Water Resources Act for failing to comply with the condition of a Permit to Take Water and for failing to submit records of water taking. The Court heard the company operates a ready mix concrete plant in Ottawa. On August 22, 2007 the Ministry of Environment issued a Permit to Take Water. The permit requires that the total amounts of water pumped shall be measured using a properly calibrated flowmeter and totalizer and that the company must submit the water data by March 31, 2009. On May 14, 2009, the ministry received the 2008 water taking records and it was determined that no data was recorded between July 1, 2008 and October 24, 2008. No alternative method of recording water takings was implemented. Ministry staff conducted a search of the ministry's Water Taking Reporting System database, and found no data recorded on the database. The company was charged following an investigation by the ministry's Investigations and Enforcement Branch. The company was convicted and a total of \$13,500 plus victim fine surcharges. The company was given 60 days to pay the fine.

Background:
URL:

Additional Details

Publication Date:
Count: 2
Act: OWRA
Regulation:
Section:
Act/Regulation/Section: OWRA
Date of Offence:
Date of Conviction:
Date Charged: January 27, 2011
Charge Disposition: fine, victim fine surcharge
Fine: \$13,500
Synopsis:

Site: LAFARGE CANADA INC.
MONTREAL, QC ON

Database:
CONV

File No:
Crown Brief No:
Court Location:
Publication City:
Publication Title:
Act:
Act(s):
First Matter:
Second Matter:
Investigation 1:
Investigation 2:
Penalty Imposed:
Description: DEPOSITING WASTE ON UNAPPROVED SITE
Background:
URL:

Location:
Region: SOUTH EAST REGION
Ministry District:

Additional Details

Publication Date:
Count: 1
Act: EPA
Regulation:
Section: 39
Act/Regulation/Section: EPA- 39
Date of Offence:

Date of Conviction:
Date Charged: 92/12/14
Charge Disposition:
Fine: 65000
Synopsis:

Site: **Taggart Construction Limited**
Bank Street South Ottawa ON

Database:
CONV

File No: 010503

Location:

Crown Brief No:

Region:

Court Location:

Ministry District:

Publication City:

Publication Title:

Act:

Act(s):

First Matter:

Second Matter:

Investigation 1:

Investigation 2:

Penalty Imposed:

Description:

On December 3, 2009, Taggart Construction Limited pleaded guilty to one violation under the Ontario Water Resources Act for failing to comply with a Provincial Officer Order to submit weekly water taking records showing daily water taking volumes. The company was contracted to install municipal services for the Findlay Creek Subdivision located on Bank Street in South Ottawa. A ministry inspection of the construction site in the fall of 2007 revealed concerns with water taking activities and a Provincial Officer Order was issued. One of the requirements of the Order, related to keeping accurate water taking records and submitting them to the ministry, was not complied with. The company was charged following an investigation by the ministry's Investigations and Enforcement Branch and was fined \$5,000 plus victim fine surcharge. The company was given 30 days to pay the fine.

Background:

URL:

Additional Details

Publication Date:

Count:

1

Act:

Provincial Officer Order

Regulation:

Section:

Act/Regulation/Section:

Provincial Officer Order

Date of Offence:

Date of Conviction:

Date Charged:

December 3, 2009

Charge Disposition:

fine, victim fine surcharge

Fine:

\$5,000

Synopsis:

Site: **POMERLEAU LTD.**
ON

Database:
CONV

File No:

Location:

Crown Brief No: 99-0117-0120

Region:

EASTERN REGION

Court Location:

Ministry District:

OTTAWA

Publication City:

Publication Title:

Act:

Act(s):

First Matter:

Second Matter:

Investigation 1:

Investigation 2:

Penalty Imposed:

Description:

OPERATE A HEAVY DIESEL-FUELLED MOTOR VEHICLE THAT CONTRAVENES THE EMISSION STANDARDS.

Background:

URL:

Additional Details

Publication Date:
Count: 1
Act: EPA
Regulation: 361/98
Section: 12(5)
Act/Regulation/Section: EPA-361/98-12(5)
Date of Offence:
Date of Conviction:
Date Charged: 9/9/99
Charge Disposition: SUSPENDED SENTENCE
Fine: \$100.00
Synopsis:

Site: LAFARGE CANADA INC.
MONTREAL, QC ON

Database:
CONV

File No:
Crown Brief No:
Court Location:
Publication City:
Publication Title:
Act:
Act(s):
First Matter:
Second Matter:
Investigation 1:
Investigation 2:
Penalty Imposed:
Description: ESTABLISHING AND OPERATING A WASTE SITE WITHOUT A C OF A
Background:
URL:

Location:
Region: SOUTH EAST REGION
Ministry District:

Additional Details

Publication Date:
Count: 1
Act: OWRA
Regulation:
Section: 24(1)
Act/Regulation/Section: OWRA- 24(1)
Date of Offence:
Date of Conviction:
Date Charged: 92/12/15
Charge Disposition:
Fine: 6000
Synopsis:

Site: Bank St Ottawa ON

Database:
EHS

Order No: 20031121005
Status: C
Report Type: Basic Report
Report Date: 11/25/03
Date Received: 11/21/03
Previous Site Name:
Lot/Building Size:
Additional Info Ordered:

Nearest Intersection: See Faxed Map
Municipality:
Client Prov/State: ON
Search Radius (km): 0.50
X: -75.654252
Y: 45.363635

Site: Bank St Ottawa ON

Database:
EHS

Order No: 20060427021
Status: C
Report Type: Custom Report
Report Date: 5/5/2006
Date Received: 4/26/2006
Previous Site Name:
Lot/Building Size:
Additional Info Ordered:

Nearest Intersection:
Municipality:
Client Prov/State: ON
Search Radius (km): 0.25
X: -75.670288
Y: 45.364953

Site: **Hydro Ottawa Ltd.**
Bank St Ottawa ON

Database:
GEN

Generator No: ON8798860
SIC Code:
SIC Description:
Approval Years: 03,04
PO Box No:
Country:
Status:
Co Admin:
Choice of Contact:
Phone No Admin:
Contaminated Facility:
MHSW Facility:

Site: **Lot I BROKEN FRONT C NEPEAN Ottawa ON**

Database:
LIMO

ECA/Instrument No: X1100
Operation Status: Historic
C of A Issue Date:
C of A Issued to:
Lndfl Gas Mgmt (P):
Lndfl Gas Mgmt (F):
Lndfl Gas Mgmt (E):
Lndfl Gas Mgmt Sys:
Landfill Gas Mntr:
Leachate Coll Sys:
ERC Est Vol (m3):
ERC Volume Unit:
ERC Dt Last Det:
Landfill Type:
Source File Type: Historic and Closed Landfills
Fill Rate:
Fill Rate Unit:
Tot Fill Area (ha):
Tot Site Area (ha):
Footprint:
Tot Apprv Cap (m3):
Contam Atten Zone:
Grndwtr Mntr:
Surf Wtr Mntr:
Air Emis Monitor:
Approved Waste Type:
Client Site Name:
ERC Methodology:
Site Name:
Site Location Details: Lot I BROKEN FRONT C NEPEAN

Ottawa

Service Area:
Page URL:

Natural Attenuation:
Liners:
Cover Material:
Leachate Off-Site:
Leachate On Site:
Req Coll Lndfl Gas:
Lndfl Gas Coll:
Total Waste Rec:
TWR Methodology:
TWR Unit:
Tot Aprv Cap Unit:
Financial Assurance:
Last Report Year:
Region:
District Office:
Site County:
Lot:
Concession:
Latitude:
Longitude:
Easting:
Northing:
UTM Zone:
Data Source:

Site:

Database:
LIMO

Lot K BROKEN FRONT C NEPEAN Ottawa ON

ECA/Instrument No: X1107
Operation Status: Historic
C of A Issue Date:
C of A Issued to:
Lndfl Gas Mgmt (P):
Lndfl Gas Mgmt (F):
Lndfl Gas Mgmt (E):
Lndfl Gas Mgmt Sys:
Landfill Gas Mntr:
Leachate Coll Sys:
ERC Est Vol (m3):
ERC Volume Unit:
ERC Dt Last Det:
Landfill Type:
Source File Type: Historic and Closed Landfills
Fill Rate:
Fill Rate Unit:
Tot Fill Area (ha):
Tot Site Area (ha):
Footprint:
Tot Apprv Cap (m3):
Contam Atten Zone:
Grndwtr Mntr:
Surf Wtr Mntr:
Air Emis Monitor:
Approved Waste Type:
Client Site Name:
ERC Methodology:
Site Name:
Site Location Details: Lot K BROKEN FRONT C NEPEAN

Ottawa

Service Area:
Page URL:

Natural Attenuation:
Liners:
Cover Material:
Leachate Off-Site:
Leachate On Site:
Req Coll Lndfl Gas:
Lndfl Gas Coll:
Total Waste Rec:
TWR Methodology:
TWR Unit:
Tot Aprv Cap Unit:
Financial Assurance:
Last Report Year:
Region:
District Office:
Site County:
Lot:
Concession:
Latitude:
Longitude:
Easting:
Northing:
UTM Zone:
Data Source:

Site: COLONEL DR BY OTTAWA ON

Database:
NDFT

Property Id: K13545
Base Name: DG REALTY POLICY AND PLANS
Status: Tank currently active
Status As Of: May 25, 2001
Tank Class: Bulk Storage
Install Year: 1999
Tank Type: Aboveground Shop-fabricated
Last Year Used: 1999
Tank Contents: Diesel
Capacity (L): 11142

Site: CARLETON UNIVERSITY
BUILDING SERVICES; COLONEL BY DRIVE OTTAWA ON K1S 5B6

Database:
NPCB

Company Code: O0180
Industry: School/Care/Facility
Site Status:
Transaction Date: 9/3/1993
Inspection Date: 10/8/1993

Site: CARLETON UNIVERSITY
COLONEL BY DR OTTAWA ON

Database:
PRT

Location ID: 10917

Type: private
Expiry Date:
Capacity (L): 31822.00
Licence #: 0001004191

Site: Lafarge Canada Inc
ON

Database:
PTTW

EBR Registry No: 010-0474
Ministry Ref No: 8767-72NTZA
Notice Type: Instrument Decision
Notice Stage:
Notice Date: April 15, 2009
Proposal Date: May 25, 2007
Year: 2007
Decision Posted:
Exception Posted:
Section:
Act 1:
Act 2:
Site Location Map:
Instrument Type: (OWRA s. 34) - Permit to Take Water
Off Instrument Name:
Posted By:
Company Name: Lafarge Canada Inc
Site Address:
Location Other:
Proponent Name:
Proponent Address: 7880 Keele Street, 5th Floor, Concord Ontario, L4K 4G7
Comment Period:
URL:

Site Location Details:

Lots 22 and 23, Concession 5 Address: Lot: 22 and 23, Concession: 5, Ottawa, City District Office: Ottawa GeoReference: Zone: 18, UTM Easting: 436180, UTM Northing: 5014020 GeoReference: Zone: 18, UTM Easting: 436400, UTM Northing: 5013720 CITY OF OTTAWA NEPEAN Nepean

Site: QUEENSWAY TANK LINES
CANADIAN TIRE GAS BAR BANK STREET TANK TRUCK (CARGO) OTTAWA CITY ON

Database:
SPL

Ref No: 41622
Site No:
Incident Dt: 10/2/1990
Year:
Incident Cause: CONTAINER OVERFLOW
Incident Event:
Environment Impact: NOT ANTICIPATED
Nature of Impact:
MOE Response:
Dt MOE Arvl on Scn:
MOE Reported Dt: 10/2/1990
Dt Document Closed:
Municipality No: 20101
System Facility Address:
Client Type:
Call Report Location Geodata:
Contaminant Code:
Contaminant Name:
Contaminant Limit 1:
Contam Limit Freq 1:
Contaminant UN No 1:
Receiving Medium: LAND
Receiving Environment:
Incident Reason: ERROR
Incident Summary: QUEENSWAY TANK LINES: 4 LGASOLINE SPILLED AT GAS BAR
Site Region:
Site Municipality: OTTAWA CITY
Activity Preceding Spill:
Property 2nd Watershed:
Property Tertiary Watershed:
Sector Type:
Contaminant Qty:
Nature of Damage:
Discharger Report:
Material Group:
Health/Env Conseq: MCCR
Agency Involved:
Site Lot:
Site Conc:
Site Geo Ref Accu:
Site Map Datum:
Northing:
Easting:

SAC Action Class:
Source Type:
Site County/District:
Site Geo Ref Meth:
Site District Office:
Nearest Watercourse:
Site Name:
Site Address:
Client Name:

Site: **ESSO PETROLEUM CANADA**
BANK STREET SERVICE STATION OTTAWA CITY ON

Database:
SPL

Ref No: 147934
Site No:
Incident Dt: 10/16/1997
Year:
Incident Cause: PIPE/HOSE LEAK
Incident Event:
Environment Impact: NOT ANTICIPATED
Nature of Impact:
MOE Response:
Dt MOE Arvl on Scn:
MOE Reported Dt: 10/16/1997
Dt Document Closed:
Municipality No: 20101
System Facility Address:
Client Type:
Call Report Location Geodata:
Contaminant Code:
Contaminant Name:
Contaminant Limit 1:
Contam Limit Freq 1:
Contaminant UN No 1:
Receiving Medium: LAND
Receiving Environment:
Incident Reason: DAMAGE BY MOVING EQUIPMENT
Incident Summary: ESSO SERVICE STATION: 40 L GASOLINE TO GROUND
Site Region:
Site Municipality: OTTAWA CITY
Activity Preceding Spill:
Property 2nd Watershed:
Property Tertiary Watershed:
Sector Type:
SAC Action Class:
Source Type:
Site County/District:
Site Geo Ref Meth:
Site District Office:
Nearest Watercourse:
Site Name:
Site Address:
Client Name:

Contaminant Qty:
Nature of Damage:
Discharger Report:
Material Group:
Health/Env Conseq:
Agency Involved:
Site Lot:
Site Conc:
Site Geo Ref Accu:
Site Map Datum:
Northing:
Easting:

Site: **PIONEER PETROLEUMS LTD.**
BANK STREET SOUTH PIONEER GAS STATION. SERVICE STATION OTTAWA CITY ON

Database:
SPL

Ref No: 137358
Site No:
Incident Dt: 2/20/1997
Year:
Incident Cause: CONTAINER OVERFLOW
Incident Event:
Environment Impact: NOT ANTICIPATED
Nature of Impact:
MOE Response:

Contaminant Qty:
Nature of Damage:
Discharger Report:
Material Group:
Health/Env Conseq:
Agency Involved:
Site Lot:
Site Conc:
Site Geo Ref Accu:

Dt MOE Arvl on Scn:
MOE Reported Dt: 2/20/1997
Dt Document Closed:
Municipality No: 20101
System Facility Address:
Client Type:
Call Report Location Geodata:
Contaminant Code:
Contaminant Name:
Contaminant Limit 1:
Contam Limit Freq 1:
Contaminant UN No 1:
Receiving Medium: LAND
Receiving Environment:
Incident Reason: ERROR
Incident Summary: PIONEER PETROLEUMS-4L GASOLINE TO GROUND,UNSAFESPILL RESPONSE BY STAFF.
Site Region:
Site Municipality: OTTAWA CITY
Activity Preceding Spill:
Property 2nd Watershed:
Property Tertiary Watershed:
Sector Type:
SAC Action Class:
Source Type:
Site County/District:
Site Geo Ref Meth:
Site District Office:
Nearest Watercourse:
Site Name:
Site Address:
Client Name:

Site Map Datum:
Northing:
Easting:

Site: TRANSPORT TRUCK
 BANK ST. BRIDGE MOTOR VEHICLE (OPERATING FLUID) OTTAWA CITY ON

Database:
 SPL

Ref No: 88427
Site No:
Incident Dt: 7/13/1993
Year:
Incident Cause: PIPE/HOSE LEAK
Incident Event:
Environment Impact: POSSIBLE
Nature of Impact: Soil contamination
MOE Response:
Dt MOE Arvl on Scn:
MOE Reported Dt: 7/13/1993
Dt Document Closed:
Municipality No: 20101
System Facility Address:
Client Type:
Call Report Location Geodata:
Contaminant Code:
Contaminant Name:
Contaminant Limit 1:
Contam Limit Freq 1:
Contaminant UN No 1:
Receiving Medium: LAND
Receiving Environment:
Incident Reason: CORROSION
Incident Summary: HYDRAULIC OIL LEAK FROM UNIDENTIFIED TRANSPORT TRUCK TO BANK ST. BRIDGE
Site Region:
Site Municipality: OTTAWA CITY
Activity Preceding Spill:
Property 2nd Watershed:
Property Tertiary Watershed:
Sector Type:
SAC Action Class:

Contaminant Qty:
Nature of Damage:
Discharger Report:
Material Group:
Health/Env Conseq:
Agency Involved: FIRE DEPT
Site Lot:
Site Conc:
Site Geo Ref Accu:
Site Map Datum:
Northing:
Easting:

Source Type:
Site County/District:
Site Geo Ref Meth:
Site District Office:
Nearest Watercourse:
Site Name:
Site Address:
Client Name:

Site: OC TRANSP
BANK ST. SOUTH MOTOR VEHICLE (OPERATING FLUID) OTTAWA CITY ON

Database:
SPL

Ref No: 223917
Site No:
Incident Dt: 4/11/2002
Year:
Incident Cause: PIPE/HOSE LEAK
Incident Event:
Environment Impact: POSSIBLE
Nature of Impact: Soil contamination
MOE Response:
Dt MOE Arvl on Scn:
MOE Reported Dt: 4/11/2002
Dt Document Closed:
Municipality No: 20107
System Facility Address:
Client Type:
Call Report Location Geodata:
Contaminant Code:
Contaminant Name:
Contaminant Limit 1:
Contam Limit Freq 1:
Contaminant UN No 1:
Receiving Medium: LAND
Receiving Environment:
Incident Reason: UNKNOWN
Incident Summary: SPILL OF DIESEL FUEL TO GRND, CLEAN UP CREW ON THE WAY
Site Region:
Site Municipality: OTTAWA CITY
Activity Preceding Spill:
Property 2nd Watershed:
Property Tertiary Watershed:
Sector Type:
SAC Action Class:
Source Type:
Site County/District:
Site Geo Ref Meth:
Site District Office:
Nearest Watercourse:
Site Name:
Site Address:
Client Name:

Contaminant Qty:
Nature of Damage:
Discharger Report:
Material Group:
Health/Env Conseq:
Agency Involved:
Site Lot:
Site Conc:
Site Geo Ref Accu:
Site Map Datum:
Northing:
Easting:

Site: Colonel By Drive Ottawa ON

Database:
SPL

Ref No: 4024-A2TQK9
Site No: NA
Incident Dt: 9/29/2015
Year:
Incident Cause:
Incident Event:
Environment Impact:
Nature of Impact:
MOE Response: No
Dt MOE Arvl on Scn:

Contaminant Qty: 1 L
Nature of Damage:
Discharger Report:
Material Group:
Health/Env Conseq:
Agency Involved:
Site Lot:
Site Conc:
Site Geo Ref Accu:
Site Map Datum:

MOE Reported Dt: 9/29/2015
Dt Document Closed: 11/23/2015
Municipality No:
System Facility Address:
Client Type:
Call Report Location Geodata:
Contaminant Code: 12
Contaminant Name: GASOLINE
Contaminant Limit 1:
Contam Limit Freq 1:
Contaminant UN No 1:
Receiving Medium:
Receiving Environment:
Incident Reason: Unknown / N/A
Incident Summary: MVA: gasoline to ground/water, Rideau Canal
Site Region:
Site Municipality: Ottawa
Activity Preceding Spill:
Property 2nd Watershed:
Property Tertiary Watershed:
Sector Type: Miscellaneous Industrial
SAC Action Class: Highway Spills (usually highway accidents)
Source Type:
Site County/District:
Site Geo Ref Meth:
Site District Office:
Nearest Watercourse: Rideau Canal
Site Name: On Colonel By Drive, North of Bank St. Bridge (In vicinity of Rideau Canal)<UNOFFICIAL>
Site Address: Colonel By Drive
Client Name:

Northing:
Easting:

Site:
Woodlawn Ottawa ON

Database:
SPL

Ref No: 8665-8V8KK3
Site No:
Incident Dt: 12-JUN-12
Year:
Incident Cause: Discharge or Emission to Air
Incident Event:
Environment Impact: Confirmed
Nature of Impact: Air Pollution
MOE Response: Referral to others
Dt MOE Arvl on Scn:
MOE Reported Dt: 13-JUN-12
Dt Document Closed: 28-JUL-12
Municipality No:
System Facility Address:
Client Type:
Call Report Location Geodata:
Contaminant Code: 36
Contaminant Name: PROPANE
Contaminant Limit 1:
Contam Limit Freq 1:
Contaminant UN No 1:
Receiving Medium: Sewage - Municipal/Private and Commercial
Receiving Environment:
Incident Reason: Equipment Failure - Malfunction of system components
Incident Summary: TSSA: Nicholls Superstore propane leak
Site Region:
Site Municipality: Ottawa
Activity Preceding Spill:
Property 2nd Watershed:
Property Tertiary Watershed:
Sector Type:
SAC Action Class: TSSA - Fuel Safety Branch - Hydrocarbon Fuel Release/Spill
Source Type:

Contaminant Qty:
Nature of Damage:
Discharger Report:
Material Group:
Health/Env Conseq:
Agency Involved:
Site Lot:
Site Conc:
Site Geo Ref Accu:
Site Map Datum:
Northing:
Easting:

Site County/District:
Site Geo Ref Meth:
Site District Office:
Nearest Watercourse:
Site Name: Nicholls Superstore<UNOFFICIAL>
Site Address: Woodlawn
Client Name:

Site: Lafarge Canada Inc.
Ottawa ON

Database:
SPL

Ref No: 8758-96DH8U **Contaminant Qty:** 300 L
Site No: **Nature of Damage:**
Incident Dt: 02-APR-13 **Discharger Report:**
Year: **Material Group:**
Incident Cause: Leak/Break **Health/Env Conseq:**
Incident Event: **Agency Involved:**
Environment Impact: Not Anticipated **Site Lot:**
Nature of Impact: Soil Contamination **Site Conc:**
MOE Response: No Field Response **Site Geo Ref Accu:** NA
Dt MOE Arvl on Scn: **Site Map Datum:** NA
MOE Reported Dt: 02-APR-13 **Northing:** NA
Dt Document Closed: **Easting:** NA
Municipality No:
System Facility Address:
Client Type:
Call Report Location Geodata:
Contaminant Code: 15
Contaminant Name: HYDRAULIC OIL
Contaminant Limit 1:
Contam Limit Freq 1:
Contaminant UN No 1:
Receiving Medium:
Receiving Environment:
Incident Reason: Equipment Failure
Incident Summary: Lafarge: 300 L hydraulic oil to ground from cone crusher
Site Region:
Site Municipality: Ottawa
Activity Preceding Spill:
Property 2nd Watershed:
Property Tertiary Watershed:
Sector Type: Motor Vehicle
SAC Action Class: Land Spills
Source Type:
Site County/District:
Site Geo Ref Meth: NA
Site District Office:
Nearest Watercourse:
Site Name: Lafarge Boyce Quarry
Site Address:
Client Name: Lafarge Canada Inc.

Site: Lafarge Canada Inc.
Ottawa ON

Database:
SPL

Ref No: 5864-9NSQ2A **Contaminant Qty:** 400 L
Site No: NA **Nature of Damage:**
Incident Dt: 2014/09/09 **Discharger Report:**
Year: **Material Group:**
Incident Cause: Overflow/Surcharge **Health/Env Conseq:**
Incident Event: **Agency Involved:**
Environment Impact: Confirmed **Site Lot:**
Nature of Impact: Other Impact(s) **Site Conc:**
MOE Response: No Field Response **Site Geo Ref Accu:**
Dt MOE Arvl on Scn: **Site Map Datum:**
MOE Reported Dt: 2014/09/09 **Northing:**

Dt Document Closed: 2014/09/11 **Easting:**
Municipality No:
System Facility Address:
Client Type:
Call Report Location Geodata:
Contaminant Code: 28
Contaminant Name: CONCRETE ADMIXTURE (DE-WATERING)
Contaminant Limit 1:
Contam Limit Freq 1:
Contaminant UN No 1:
Receiving Medium:
Receiving Environment:
Incident Reason: Operator/Human Error
Incident Summary: Lafarge: 400L ready-mix concrete additive
Site Region:
Site Municipality: Ottawa
Activity Preceding Spill:
Property 2nd Watershed:
Property Tertiary Watershed:
Sector Type: Tank - Above Ground
SAC Action Class: Land Spills
Source Type:
Site County/District:
Site Geo Ref Meth:
Site District Office:
Nearest Watercourse:
Site Name: 994 Moodie Drive<UNOFFICIAL>
Site Address:
Client Name: Lafarge Canada Inc.

Site:	Colonel By Dr Ottawa ON	Database:	SPL
Ref No:	0872-7U9JD8	Contaminant Qty:	0 other - see incident description
Site No:		Nature of Damage:	
Incident Dt:		Discharger Report:	
Year:		Material Group:	
Incident Cause:	Other Transport Accident	Health/Env Conseq:	
Incident Event:		Agency Involved:	
Environment Impact:	Confirmed	Site Lot:	
Nature of Impact:	Surface Water Pollution	Site Conc:	
MOE Response:	No Field Response	Site Geo Ref Accu:	
Dt MOE Arvl on Scn:		Site Map Datum:	
MOE Reported Dt:	7/24/2009	Northing:	NA
Dt Document Closed:		Easting:	NA
Municipality No:			
System Facility Address:			
Client Type:			
Call Report Location Geodata:			
Contaminant Code:			
Contaminant Name:	Operating Fluids		
Contaminant Limit 1:			
Contam Limit Freq 1:			
Contaminant UN No 1:			
Receiving Medium:			
Receiving Environment:			
Incident Reason:	Unknown - Reason not determined		
Incident Summary:	MVA: op. fluids to Rideau Canal.		
Site Region:			
Site Municipality:	Ottawa		
Activity Preceding Spill:			
Property 2nd Watershed:			
Property Tertiary Watershed:			
Sector Type:	Motor Vehicle		
SAC Action Class:	Watercourse Spills		
Source Type:			
Site County/District:			

Site Geo Ref Meth:
Site District Office:
Nearest Watercourse:
Site Name:
Site Address:
Client Name:

Colonel By Drive

Appendix: Database Descriptions

Environmental Risk Information Services (ERIS) can search the following databases. The extent of historical information varies with each database and current information is determined by what is publicly available to ERIS at the time of update. **Note:** Databases denoted with " * " indicates that the database will no longer be updated. See the individual database description for more information.

Abandoned Aggregate Inventory:

Provincial [AAGR](#)

The MAAP Program maintains a database of abandoned pits and quarries. Please note that the database is only referenced by lot and concession and city/town location. The database provides information regarding the location, type, size, land use, status and general comments.*

Government Publication Date: Sept 2002*

Aggregate Inventory:

Provincial [AGR](#)

The Ontario Ministry of Northern Development, Mines, Natural Resources and Forestry (ONDMNRF) maintains this database of pits and quarries. The database provides information regarding the registered owner/operator, location name, operation type, approval type, and maximum annual tonnage.

Government Publication Date: Up to Oct 2022

Abandoned Mine Information System:

Provincial [AMIS](#)

The Abandoned Mines Information System contains data on known abandoned and inactive mines located on both Crown and privately held lands. The information was provided by the Ministry of Northern Development and Mines (MNDM), with the following disclaimer: "the database provided has been compiled from various sources, and the Ministry of Northern Development and Mines makes no representation and takes no responsibility that such information is accurate, current or complete". Reported information includes official mine name, status, background information, mine start/end date, primary commodity, mine features, hazards and remediation.

Government Publication Date: 1800-Mar 2022

Anderson's Waste Disposal Sites:

Private [ANDR](#)

The information provided in this database was collected by examining various historical documents which aimed to characterize the likely position of former waste disposal sites from 1860 to present. The research initiative behind the creation of this database was to identify those sites that are missing from the Ontario MOE Waste Disposal Site Inventory, as well as to provide revisions and corrections to the positions and descriptions of sites currently listed in the MOE inventory. In addition to historic waste disposal facilities, the database also identifies certain auto wreckers and scrap yards that have been extrapolated from documentary sources. Please note that the data is not warranted to be complete, exhaustive or authoritative. The information was collected for research purposes only.

Government Publication Date: 1860s-Present

Aboveground Storage Tanks:

Provincial [AST](#)

Historical listing of aboveground storage tanks made available by the Department of Natural Resources and Forestry. Includes tanks used to hold water or petroleum. This dataset has been retired as of September 25, 2014 and will no longer be updated.

Government Publication Date: May 31, 2014

Automobile Wrecking & Supplies:

Private [AUWR](#)

This database provides an inventory of known locations that are involved in the scrap metal, automobile wrecking/recycling, and automobile parts & supplies industry. Information is provided on the company name, location and business type.

Government Publication Date: 1999-Feb 28, 2022

Borehole:

Provincial [BORE](#)

A borehole is the generalized term for any narrow shaft drilled in the ground, either vertically or horizontally. The information here includes geotechnical investigations or environmental site assessments, mineral exploration, or as a pilot hole for installing piers or underground utilities. Information is from many sources such as the Ministry of Transportation (MTO) boreholes from engineering reports and projects from the 1950 to 1990's in Southern Ontario. Boreholes from the Ontario Geological Survey (OGS) including The Urban Geology Analysis Information System (UGAIS) and the York Peel Durham Toronto (YPDT) database of the Conservation Authority Moraine Coalition. This database will include fields such as location, stratigraphy, depth, elevation, year drilled, etc. For all water well data or oil and gas well data for Ontario please refer to WWIS and OOGW.

Government Publication Date: 1875-Jul 2018

Certificates of Approval:

Provincial CA

This database contains the following types of approvals: Air & Noise, Industrial Sewage, Municipal & Private Sewage, Waste Management Systems and Renewable Energy Approvals. The MOE in Ontario states that any facility that releases emissions to the atmosphere, discharges contaminants to ground or surface water, provides potable water supplies, or stores, transports or disposes of waste, must have a Certificate of Approval before it can operate lawfully. Fields include approval number, business name, address, approval date, approval type and status. This database will no longer be updated, as CofA's have been replaced by either Environmental Activity and Sector Registry (EASR) or Environmental Compliance Approval (ECA). Please refer to those individual databases for any information after Oct.31, 2011.

Government Publication Date: 1985-Oct 30, 2011*

Dry Cleaning Facilities:

Federal CDRY

List of dry cleaning facilities made available by Environment and Climate Change Canada. Environment and Climate Change Canada's Tetrachloroethylene (Use in Dry Cleaning and Reporting Requirements) Regulations (SOR/2003-79) are intended to reduce releases of tetrachloroethylene to the environment from dry cleaning facilities.

Government Publication Date: Jan 2004-Dec 2021

Commercial Fuel Oil Tanks:

Provincial CFOT

Locations of commercial underground fuel oil tanks. This is not a comprehensive or complete inventory of commercial fuel tanks in the province; this listing is a copy of records of registered commercial underground fuel oil tanks obtained under Access to Public Information.

Note that the following types of tanks do not require registration: waste oil tanks in apartments, office buildings, residences, etc.; aboveground gas or diesel tanks. Records are not verified for accuracy or completeness.

Government Publication Date: Feb 28, 2022

Chemical Manufacturers and Distributors:

Private CHEM

This database includes information from both a one time study conducted in 1992 and private source and is a listing of facilities that manufacture or distribute chemicals. The production of these chemical substances may involve one or more chemical reactions and/or chemical separation processes (i.e. fractionation, solvent extraction, crystallization, etc.).

Government Publication Date: 1999-Jan 31, 2020

Chemical Register:

Private CHM

This database includes a listing of locations of facilities within the Province or Territory that either manufacture and/or distributes chemicals.

Government Publication Date: 1999-Feb 28, 2023

Compressed Natural Gas Stations:

Private CNG

Canada has a network of public access compressed natural gas (CNG) refuelling stations. These stations dispense natural gas in compressed form at 3,000 pounds per square inch (psi), the pressure which is allowed within the current Canadian codes and standards. The majority of natural gas refuelling is located at existing retail gasoline that have a separate refuelling island for natural gas. This list of stations is made available by the Canadian Natural Gas Vehicle Alliance.

Government Publication Date: Dec 2012 -May 2023

Inventory of Coal Gasification Plants and Coal Tar Sites:

Provincial COAL

This inventory includes both the "Inventory of Coal Gasification Plant Waste Sites in Ontario-April 1987" and the Inventory of Industrial Sites Producing or Using Coal Tar and Related Tars in Ontario-November 1988) collected by the MOE. It identifies industrial sites that produced and continue to produce or use coal tar and other related tars. Detailed information is available and includes: facility type, size, land use, information on adjoining properties, soil condition, site operators/occupants, site description, potential environmental impacts and historic maps available. This was a one-time inventory.*

Government Publication Date: Apr 1987 and Nov 1988*

Compliance and Convictions:

Provincial CONV

This database summarizes the fines and convictions handed down by the Ontario courts beginning in 1989. Companies and individuals named here have been found guilty of environmental offenses in Ontario courts of law.

Government Publication Date: 1989-Apr 2023

Certificates of Property Use:

Provincial CPU

This is a subset taken from Ontario's Environmental Registry (EBR) database. It will include CPU's on the registry such as (EPA s. 168.6) - Certificate of Property Use.

Government Publication Date: 1994 - Jun 30, 2023

Drill Hole Database:

Provincial

DRL

The Ontario Drill Hole Database contains information on more than 113,000 percussion, overburden, sonic and diamond drill holes from assessment files on record with the department of Mines and Minerals. Please note that limited data is available for southern Ontario, as it was the last area to be completed. The database was created when surveys submitted to the Ministry were converted in the Assessment File Research Image Database (AFRI) project. However, the degree of accuracy (coordinates) as to the exact location of drill holes is dependent upon the source document submitted to the MNDM. Levels of accuracy used to locate holes are: centering on the mining claim; a sketch of the mining claim; a 1:50,000 map; a detailed company map; or from submitted a "Report of Work".

Government Publication Date: 1886 - Oct 2022**Delisted Fuel Tanks:**

Provincial

DTNK

List of fuel storage tank sites that were once found in - and have since been removed from - the list of fuel storage tanks made available by the regulatory agency under Access to Public Information.

Government Publication Date: Feb 28, 2022**Environmental Activity and Sector Registry:**

Provincial

EASR

On October 31, 2011, a smarter, faster environmental approvals system came into effect in Ontario. The EASR allows businesses to register certain activities with the ministry, rather than apply for an approval. The registry is available for common systems and processes, to which preset rules of operation can be applied. The EASR is currently available for: heating systems, standby power systems and automotive refinishing. Businesses whose activities aren't subject to the EASR may apply for an ECA (Environmental Compliance Approval), Please see our ECA database.

Government Publication Date: Oct 2011- Jun 30, 2023**Environmental Registry:**

Provincial

EBR

The Environmental Registry lists proposals, decisions and exceptions regarding policies, Acts, instruments, or regulations that could significantly affect the environment. Through the Registry, thirteen provincial ministries notify the public of upcoming proposals and invite their comments. For example, if a local business is requesting a permit, license, or certificate of approval to release substances into the air or water; these are notified on the registry. Data includes: Approval for discharge into the natural environment other than water (i.e. Air) - EPA s. 9, Approval for sewage works - OWRA s. 53(1), and EPA s. 27 - Approval for a waste disposal site. For information regarding Permit to Take Water (PTTW), Certificate of Property Use (CPU) and (ORD) Orders please refer to those individual databases.

Government Publication Date: 1994 - Jun 30, 2023**Environmental Compliance Approval:**

Provincial

ECA

On October 31, 2011, a smarter, faster environmental approvals system came into effect in Ontario. In the past, a business had to apply for multiple approvals (known as certificates of approval) for individual processes and pieces of equipment. Today, a business either registers itself, or applies for a single approval, depending on the types of activities it conducts. Businesses whose activities aren't subject to the EASR may apply for an ECA. A single ECA addresses all of a business's emissions, discharges and wastes. Separate approvals for air, noise and waste are no longer required. This database will also include Renewable Energy Approvals. For certificates of approval prior to Nov 1st, 2011, please refer to the CA database. For all Waste Disposal Sites please refer to the WDS database.

Government Publication Date: Oct 2011- Jun 30, 2023**Environmental Effects Monitoring:**

Federal

EEM

The Environmental Effects Monitoring program assesses the effects of effluent from industrial or other sources on fish, fish habitat and human usage of fisheries resources. Since 1992, pulp and paper mills have been required to conduct EEM studies under the Pulp and Paper Effluent Regulations. This database provides information on the mill name, geographical location and sub-lethal toxicity data.

Government Publication Date: 1992-2007***ERIS Historical Searches:**

Private

EHS

ERIS has compiled a database of all environmental risk reports completed since March 1999. Available fields for this database include: site location, date of report, type of report, and search radius. As per all other databases, the ERIS database can be referenced on both the map and "Statistical Profile" page.

Government Publication Date: 1999-Jun 30, 2023**Environmental Issues Inventory System:**

Federal

EIIS

The Environmental Issues Inventory System was developed through the implementation of the Environmental Issues and Remediation Plan. This plan was established to determine the location and severity of contaminated sites on inhabited First Nation reserves, and where necessary, to remediate those that posed a risk to health and safety; and to prevent future environmental problems. The EIIS provides information on the reserve under investigation, inventory number, name of site, environmental issue, site action (Remediation, Site Assessment), and date investigation completed.

Government Publication Date: 1992-2001*

Emergency Management Historical Event:

Provincial **EMHE**

List of locations of historical occurrences of emergency events, including those assigned to the Ministry of Natural Resources by Order-In-Council (OIC) under the Emergency Management and Civil Protection Act, as well as events where MNR provided requested emergency response assistance. Many of these events will have involved community evacuations, significant structural loss, and/or involvement of MNR emergency response staff. These events fall into one of ten (10) type categories: Dam Failure; Drought / Low Water; Erosion; Flood; Forest Fire; Soil and Bedrock Instability; Petroleum Resource Center Event, EMO Requested Assistance, Continuity of Operations Event, Other Requested Assistance. EMHE record details are reproduced by ERIS under License with the Ontario Ministry of Natural Resources © Queen's Printer for Ontario, 2017.

Government Publication Date: Apr 30, 2022

Environmental Penalty Annual Report:

Provincial **EPAR**

This database contains data from Ontario's annual environmental penalty report published by the Ministry of the Environment and Climate Change. These reports provide information on environmental penalties for land / water violations issued to companies in one of the nine industrial sectors covered by the Municipal Industrial Strategy for Abatement (MISA) regulations.

Government Publication Date: Jan 1, 2011 - Dec 31, 2022

List of Expired Fuels Safety Facilities:

Provincial **EXP**

List of facilities and tanks for which there was once a fuel registration. This is not a comprehensive or complete inventory of expired tanks/tank facilities in the province; this listing is a copy of previously registered tanks and facilities obtained under Access to Public Information. Includes private fuel outlets, bulk plants, fuel oil tanks, gasoline stations, marinas, propane filling stations, liquid fuel tanks, piping systems, etc; includes tanks which have been removed from the ground.

Notes: registration was not required for private fuel underground/aboveground storage tanks prior to January 1990, nor for furnace oil tanks prior to May 1, 2002; registration is not required for waste oil tanks in apartments, office buildings, residences, etc., or aboveground gas or diesel tanks. Records are not verified for accuracy or completeness.

Government Publication Date: Feb 28, 2022

Federal Convictions:

Federal **FCON**

Environment Canada maintains a database referred to as the "Environmental Registry" that details prosecutions under the Canadian Environmental Protection Act (CEPA) and the Fisheries Act (FA). Information is provided on the company name, location, charge date, offence and penalty.

Government Publication Date: 1988-Jun 2007*

Contaminated Sites on Federal Land:

Federal **FCS**

The Federal Contaminated Sites Inventory includes information on known federal contaminated sites under the custodianship of departments, agencies and consolidated Crown corporations as well as those that are being or have been investigated to determine whether they have contamination arising from past use that could pose a risk to human health or the environment. The inventory also includes non-federal contaminated sites for which the Government of Canada has accepted some or all financial responsibility. It does not include sites where contamination has been caused by, and which are under the control of, enterprise Crown corporations, private individuals, firms or other levels of government. Includes fire training sites and sites at which Per- and Polyfluoroalkyl Substances (PFAS) are a concern.

Government Publication Date: Jun 2000-Mar 2023

Fisheries & Oceans Fuel Tanks:

Federal **FOFT**

Fisheries & Oceans Canada maintains an inventory of aboveground & underground fuel storage tanks located on Fisheries & Oceans property or controlled by DFO. Our inventory provides information on the site name, location, tank owner, tank operator, facility type, storage tank location, tank contents & capacity, and date of tank installation.

Government Publication Date: 1964-Sep 2019

Federal Identification Registry for Storage Tank Systems (FIRSTS):

Federal **FRST**

A list of federally regulated Storage tanks from the Federal Identification Registry for Storage Tank Systems (FIRSTS). FIRSTS is Environment and Climate Change Canada's database of storage tank systems subject to the Storage Tank for Petroleum Products and Allied Petroleum Products Regulations. The main objective of the Regulations is to prevent soil and groundwater contamination from storage tank systems located on federal and aboriginal lands. Storage tank systems that do not have a valid identification number displayed in a readily visible location on or near the storage tank system may be refused product delivery.

Government Publication Date: May 31, 2018

Fuel Storage Tank:

Provincial **FST**

List of registered private and retail fuel storage tanks. This is not a comprehensive or complete inventory of private and retail fuel storage tanks in the province; this listing is a copy of registered private and retail fuel storage tanks, obtained under Access to Public Information.

Notes: registration was not required for private fuel underground/aboveground storage tanks prior to January 1990, nor for furnace oil tanks prior to May 1, 2002; registration is not required for waste oil tanks in apartments, office buildings, residences, etc., or aboveground gas or diesel tanks. Records are not verified for accuracy or completeness.

Government Publication Date: Feb 28, 2022

Fuel Storage Tank - Historic:

Provincial

[FSTH](#)

The Fuels Safety Branch of the Ontario Ministry of Consumer and Commercial Relations maintained a database of all registered private fuel storage tanks. Public records of private fuel storage tanks are only available since the registration became effective in September 1989. This information is now collected by the Technical Standards and Safety Authority.

Government Publication Date: Pre-Jan 2010*

Ontario Regulation 347 Waste Generators Summary:

Provincial

[GEN](#)

Regulation 347 of the Ontario EPA defines a waste generation site as any site, equipment and/or operation involved in the production, collection, handling and/or storage of regulated wastes. A generator of regulated waste is required to register the waste generation site and each waste produced, collected, handled, or stored at the site. This database contains the registration number, company name and address of registered generators including the types of hazardous wastes generated. It includes data on waste generating facilities such as: drycleaners, waste treatment and disposal facilities, machine shops, electric power distribution etc. This information is a summary of all years from 1986 including the most currently available data. Some records may contain, within the company name, the phrase "See & Use..." followed by a series of letters and numbers. This occurs when one company is amalgamated with or taken over by another registered company. The number listed as "See & Use", refers to the new ownership and the other identification number refers to the original ownership. This phrase serves as a link between the 2 companies until operations have been fully transferred.

Government Publication Date: 1986-Oct 31, 2022

Greenhouse Gas Emissions from Large Facilities:

Federal

[GHG](#)

List of greenhouse gas emissions from large facilities made available by Environment Canada. Greenhouse gas emissions in kilotonnes of carbon dioxide equivalents (kt CO₂ eq).

Government Publication Date: 2013-Dec 2019

TSSA Historic Incidents:

Provincial

[HINC](#)

List of historic incidences of spills and leaks of diesel, fuel oil, gasoline, natural gas, propane, and hydrogen recorded by the TSSA in their previous incident tracking system. The TSSA's Fuels Safety Program administers the Technical Standards & Safety Act 2000, providing fuel-related safety services associated with the safe transportation, storage, handling and use of fuels such as gasoline, diesel, propane, natural gas and hydrogen. Under this Act, the TSSA regulates fuel suppliers, storage facilities, transport trucks, pipelines, contractors and equipment or appliances that use fuels. Records are not verified for accuracy or completeness. This is not a comprehensive or complete inventory of historical fuel spills and leaks in the province. This listing is a copy of the data captured at one moment in time and is hence limited by the record date provided here.

Government Publication Date: 2006-June 2009*

Indian & Northern Affairs Fuel Tanks:

Federal

[IAFT](#)

The Department of Indian & Northern Affairs Canada (INAC) maintains an inventory of aboveground & underground fuel storage tanks located on both federal and crown land. Our inventory provides information on the reserve name, location, facility type, site/facility name, tank type, material & ID number, tank contents & capacity, and date of tank installation.

Government Publication Date: 1950-Aug 2003*

Fuel Oil Spills and Leaks:

Provincial

[INC](#)

Listing of spills and leaks of diesel, fuel oil, gasoline, natural gas, propane, and hydrogen reported to the Spills Action Centre (SAC). This is not a comprehensive or complete inventory of fuel-related leaks, spills, and incidents in the province; this listing is a copy of incidents reported to the SAC, obtained under Access to Public Information. Includes incidents from fuel-related hazards such as spills, fires, and explosions. Records are not verified for accuracy or completeness.

Government Publication Date: Feb 28, 2022

Landfill Inventory Management Ontario:

Provincial

[LIMO](#)

The Landfill Inventory Management Ontario (LIMO) database is updated every year, as the Ministry of the Environment, Conservation and Parks compiles new and updated information. Includes small and large landfills currently operating as well as those which are closed and historic. Operators of larger landfills provide landfill information for the previous operating year to the ministry for LIMO including: estimated amount of total waste received, landfill capacity, estimated total remaining landfill capacity, fill rates, engineering designs, reporting and monitoring details, size of location, service area, approved waste types, leachate of site treatment, contaminant attenuation zone and more. The small landfills include information such as site owner, site location and certificate of approval # and status.

Government Publication Date: Mar 21, 2022

Canadian Mine Locations:

Private

[MINE](#)

This information is collected from the Canadian & American Mines Handbook. The Mines database is a national database that provides over 290 listings on mines (listed as public companies) dealing primarily with precious metals and hard rocks. Listed are mines that are currently in operation, closed, suspended, or are still being developed (advanced projects). Their locations are provided as geographic coordinates (x, y and/or longitude, latitude). As of 2002, data pertaining to Canadian smelters and refineries has been appended to this database.

Government Publication Date: 1998-2009*

Mineral Occurrences:

Provincial

[MNR](#)

In the early 70's, the Ministry of Northern Development and Mines created an inventory of approximately 19,000 mineral occurrences in Ontario, in regard to metallic and industrial minerals, as well as some information on building stones and aggregate deposits. Please note that the "Horizontal Positional Accuracy" is approximately +/- 200 m. Many reference elements for each record were derived from field sketches using pace or chain/tape measurements against claim posts or topographic features in the area. The primary limiting factor for the level of positional accuracy is the scale of the source material. The testing of horizontal accuracy of the source materials was accomplished by comparing the plan metric (X and Y) coordinates of that point with the coordinates of the same point as defined from a source of higher accuracy.

Government Publication Date: 1846-Feb 2023

National Analysis of Trends in Emergencies System (NATES):

Federal

[NATE](#)

In 1974 Environment Canada established the National Analysis of Trends in Emergencies System (NATES) database, for the voluntary reporting of significant spill incidents. The data was to be used to assist in directing the work of the emergencies program. NATES ran from 1974 to 1994. Extensive information is available within this database including company names, place where the spill occurred, date of spill, cause, reason and source of spill, damage incurred, and amount, concentration, and volume of materials released.

Government Publication Date: 1974-1994*

Non-Compliance Reports:

Provincial

[NCPL](#)

The Ministry of the Environment provides information about non-compliant discharges of contaminants to air and water that exceed legal allowable limits, from regulated industrial and municipal facilities. A reported non-compliance failure may be in regard to a Control Order, Certificate of Approval, Sectoral Regulation or specific regulation/act.

Government Publication Date: Dec 31, 2021

National Defense & Canadian Forces Fuel Tanks:

Federal

[NDFT](#)

The Department of National Defense and the Canadian Forces maintains an inventory of all aboveground & underground fuel storage tanks located on DND lands. Our inventory provides information on the base name, location, tank type & capacity, tank contents, tank class, date of tank installation, date tank last used, and status of tank as of May 2001. This database will no longer be updated due to the new National Security protocols which have prohibited any release of this database.

Government Publication Date: Up to May 2001*

National Defense & Canadian Forces Spills:

Federal

[NDSP](#)

The Department of National Defense and the Canadian Forces maintains an inventory of spills to land and water. All spill sites have been classified under the "Transportation of Dangerous Goods Act - 1992". Our inventory provides information on the facility name, location, spill ID #, spill date, type of spill, as well as the quantity of substance spilled & recovered.

Government Publication Date: Mar 1999-Oct 2022

National Defence & Canadian Forces Waste Disposal Sites:

Federal

[NDWD](#)

The Department of National Defence and the Canadian Forces maintains an inventory of waste disposal sites located on DND lands. Where available, our inventory provides information on the base name, location, type of waste received, area of site, depth of site, year site opened/closed and status.

Government Publication Date: 2001-Apr 2007*

National Energy Board Pipeline Incidents:

Federal

[NEBI](#)

Locations of pipeline incidents from 2008 to present, made available by the Canada Energy Regulator (CER) - previously the National Energy Board (NEB). Includes incidents reported under the Onshore Pipeline Regulations and the Processing Plant Regulations related to pipelines under federal jurisdiction, does not include incident data related to pipelines under provincial or territorial jurisdiction.

Government Publication Date: 2008-Jun 30, 2021

National Energy Board Wells:

Federal

[NEBP](#)

The NEBW database contains information on onshore & offshore oil and gas wells that are outside provincial jurisdiction(s) and are thereby regulated by the National Energy Board. Data is provided regarding the operator, well name, well ID No./UWI, status, classification, well depth, spud and release date.

Government Publication Date: 1920-Feb 2003*

National Environmental Emergencies System (NEES):

Federal

[NEES](#)

In 2000, the Emergencies program implemented NEES, a reporting system for spills of hazardous substances. For the most part, this system only captured data from the Atlantic Provinces, some from Quebec and Ontario and a portion from British Columbia. Data for Alberta, Saskatchewan, Manitoba and the Territories was not captured. However, NEES is also a repository for previous Environment Canada spill datasets. NEES is composed of the historic datasets ' or Trends ' which dates from approximately 1974 to present. NEES Trends is a compilation of historic databases, which were merged and includes data from NATES (National Analysis of Trends in Emergencies System), ARTS (Atlantic Regional Trends System), and NEES. In 2001, the Emergencies Program determined that variations in reporting regimes and requirements between federal and provincial agencies made national spill reporting and trend analysis difficult to achieve. As a consequence, the department has focused efforts on capturing data on spills of substances which fall under its legislative authority only (CEPA and FA). As such, the NEES database will be decommissioned in December 2004.

Government Publication Date: 1974-2003*

National PCB Inventory:

Federal

[NPCB](#)

Environment Canada's National PCB inventory includes information on in-use PCB containing equipment in Canada including federal, provincial and private facilities. Federal out-of-service PCB containing equipment and PCB waste owned by the federal government or by federally regulated industries such as airlines, railway companies, broadcasting companies, telephone and telecommunications companies, pipeline companies, etc. are also listed. Although it is not Environment Canada's mandate to collect data on non-federal PCB waste, the National PCB inventory includes some information on provincial and private PCB waste and storage sites. Some addresses provided may be Head Office addresses and are not necessarily the location of where the waste is being used or stored.

Government Publication Date: 1988-2008*

National Pollutant Release Inventory 1993-2020:

Federal

[NPR2](#)

The National Pollutant Release Inventory (NPRI) is Canada's public inventory of pollutant releases (to air, water and land), disposals, and transfers for recycling. The inventory, managed by Environment and Climate Change Canada, tracks over 300 substances. Under the authority of the Canadian Environmental Protection Act (CEPA), owners or operators of facilities that meet published reporting requirements are required to report to the NPRI.

Government Publication Date: Sep 2020

National Pollutant Release Inventory - Historic:

Federal

[NPRI](#)

Environment Canada has defined the National Pollutant Release Inventory ("NPRI") as a federal government initiative designed to collect comprehensive national data regarding releases to air, water, or land, and waste transfers for recycling for more than 300 listed substances. This data holds historic records; current records are found in NPR2.

Government Publication Date: 1993-May 2017

Oil and Gas Wells:

Private

[OGWE](#)

The Nickle's Energy Group (publisher of the Daily Oil Bulletin) collects information on drilling activity including operator and well statistics. The well information database includes name, location, class, status and depth. The main Nickle's database is updated on a daily basis, however, this database is updated on a monthly basis. More information is available at www.nickles.com.

Government Publication Date: 1988-May 31, 2023

Ontario Oil and Gas Wells:

Provincial

[OOGW](#)

In 1998, the MNR handed over to the Ontario Oil, Gas and Salt Resources Corporation, the responsibility of maintaining a database of oil and gas wells drilled in Ontario. The OGSR Library has over 20,000+ wells in their database. Information available for all wells in the ERIS database include well owner/operator, location, permit issue date, and well cap date, license No., status, depth and the primary target (rock unit) of the well being drilled. All geology/stratigraphy table information, plus all water table information is also provide for each well record.

Government Publication Date: 1800-Aug 2021

Inventory of PCB Storage Sites:

Provincial

[OPCB](#)

The Ontario Ministry of Environment, Waste Management Branch, maintains an inventory of PCB storage sites within the province. Ontario Regulation 11/82 (Waste Management - PCB) and Regulation 347 (Generator Waste Management) under the Ontario EPA requires the registration of inactive PCB storage equipment and/or disposal sites of PCB waste with the Ontario Ministry of Environment. This database contains information on: 1) waste quantities; 2) major and minor sites storing liquid or solid waste; and 3) a waste storage inventory.

Government Publication Date: 1987-Oct 2004; 2012-Dec 2013

Orders:

Provincial

[ORD](#)

This is a subset taken from Ontario's Environmental Registry (EBR) database. It will include Orders on the registry such as (EPA s. 17) - Order for remedial work, (EPA s. 18) - Order for preventative measures, (EPA s. 43) - Order for removal of waste and restoration of site, (EPA s. 44) - Order for conformity with Act for waste disposal sites, (EPA s. 136) - Order for performance of environmental measures.

Government Publication Date: 1994 - Jun 30, 2023

Canadian Pulp and Paper:

Private [PAP](#)

This information is part of the Pulp and Paper Canada Directory. The Directory provides a comprehensive listing of the locations of pulp and paper mills and the products that they produce.

Government Publication Date: 1999, 2002, 2004, 2005, 2009-2014

Parks Canada Fuel Storage Tanks:

Federal [PCFT](#)

Canadian Heritage maintains an inventory of known fuel storage tanks operated by Parks Canada, in both National Parks and at National Historic Sites. The database details information on site name, location, tank install/removal date, capacity, fuel type, facility type, tank design and owner/operator.

Government Publication Date: 1920-Jan 2005*

Pesticide Register:

Provincial [PES](#)

The Ontario Ministry of the Environment and Climate Change maintains a database of licensed operators and vendors of registered pesticides.

Government Publication Date: Oct 2011- Jun 30, 2023

Pipeline Incidents:

Provincial [PINC](#)

List of pipeline incidents (strikes, leaks, spills). This is not a comprehensive or complete inventory of pipeline incidents in the province; this listing is an historical copy of records previously obtained under Access to Public Information. Records are not verified for accuracy or completeness.

Government Publication Date: Feb 28, 2021

Private and Retail Fuel Storage Tanks:

Provincial [PRT](#)

The Fuels Safety Branch of the Ontario Ministry of Consumer and Commercial Relations maintained a database of all registered private fuel storage tanks and licensed retail fuel outlets. This database includes an inventory of locations that have gasoline, oil, waste oil, natural gas and/or propane storage tanks on their property. The MCCR no longer collects this information. This information is now collected by the Technical Standards and Safety Authority (TSSA).

Government Publication Date: 1989-1996*

Permit to Take Water:

Provincial [PTTW](#)

This is a subset taken from Ontario's Environmental Registry (EBR) database. It will include PTTW's on the registry such as OWRA s. 34 - Permit to take water.

Government Publication Date: 1994 - Jun 30, 2023

Ontario Regulation 347 Waste Receivers Summary:

Provincial [REC](#)

Part V of the Ontario Environmental Protection Act ("EPA") regulates the disposal of regulated waste through an operating waste management system or a waste disposal site operated or used pursuant to the terms and conditions of a Certificate of Approval or a Provisional Certificate of Approval. Regulation 347 of the Ontario EPA defines a waste receiving site as any site or facility to which waste is transferred by a waste carrier. A receiver of regulated waste is required to register the waste receiving facility. This database represents registered receivers of regulated wastes, identified by registration number, company name and address, and includes receivers of waste such as: landfills, incinerators, transfer stations, PCB storage sites, sludge farms and water pollution control plants. This information is a summary of all years from 1986 including the most currently available data.

Government Publication Date: 1986-1990, 1992-2021

Record of Site Condition:

Provincial [RSC](#)

The Record of Site Condition (RSC) is part of the Ministry of the Environment's Brownfields Environmental Site Registry. Protection from environmental cleanup orders for property owners is contingent upon documentation known as a record of site condition (RSC) being filed in the Environmental Site Registry. In order to file an RSC, the property must have been properly assessed and shown to meet the soil, sediment and groundwater standards appropriate for the use (such as residential) proposed to take place on the property. The Record of Site Condition Regulation (O. Reg. 153/04) details requirements related to site assessment and clean up.

RSCs filed after July 1, 2011 will also be included as part of the new (O.Reg. 511/09).

Government Publication Date: 1997-Sept 2001, Oct 2004-May 2023

Retail Fuel Storage Tanks:

Private [RST](#)

This database includes an inventory of retail fuel outlet locations (including marinas) that have on their property gasoline, oil, waste oil, natural gas and / or propane storage tanks.

Government Publication Date: 1999-Feb 28, 2023

Scott's Manufacturing Directory:

Private [SCT](#)

Scott's Directories is a data bank containing information on over 200,000 manufacturers across Canada. Even though Scott's listings are voluntary, it is the most comprehensive database of Canadian manufacturers available. Information concerning a company's address, plant size, and main products are included in this database.

Government Publication Date: 1992-Mar 2011*

Ontario Spills:Provincial [SPL](#)

List of spills and incidents made available the Ministry of the Environment, Conservation and Parks. This database identifies information such as location (approximate), type and quantity of contaminant, date of spill, environmental impact, cause, nature of impact, etc. Information from 1988-2002 was part of the ORIS (Occurrence Reporting Information System). The SAC (Spills Action Centre) handles all spills reported in Ontario. Regulations for spills in Ontario are part of the MOE's Environmental Protection Act, Part X. The Ministry of the Environment, Conservation and Parks cites the coronavirus pandemic as an explanation for delays in releasing data pursuant to requests.

Government Publication Date: 1988-Oct 2021

Wastewater Discharger Registration Database:Provincial [SRDS](#)

Facilities that report either municipal treated wastewater effluent or industrial wastewater discharges under the Effluent Monitoring and Effluent Limits (EMEL) and Municipal/Industrial Strategy for Abatement Regulations. The Municipal/Industrial Strategy for Abatement (MISA) division of the Ontario Ministry of Environment keeps record of direct dischargers of toxic pollutants within nine sectors including: Electric Power Generation, Mining, Petroleum Refining, Organic Chemicals, Inorganic Chemicals, Pulp & Paper, Metal Casting, Iron & Steel, and Quarries.

Government Publication Date: 1990-Dec 31, 2020

Anderson's Storage Tanks:Private [TANK](#)

The information provided in this database was collected by examining various historical documents, which identified the location of former storage tanks, containing substances such as fuel, water, gas, oil, and other various types of miscellaneous products. Information is available in regard to business operating at tank site, tank location, permit year, permit & installation type, no. of tanks installed & configuration and tank capacity. Data contained within this database pertains only to the city of Toronto and is not warranted to be complete, exhaustive or authoritative. The information was collected for research purposes only.

Government Publication Date: 1915-1953*

Transport Canada Fuel Storage Tanks:Federal [TCFT](#)

List of fuel storage tanks currently or previously owned or operated by Transport Canada. This inventory also includes tanks on The Pickering Lands, which refers to 7,530 hectares (18,600 acres) of land in Pickering, Markham, and Uxbridge owned by the Government of Canada since 1972; properties on this land has been leased by the government since 1975, and falls under the Site Management Policy of Transport Canada, but is administered by Public Works and Government Services Canada. This inventory provides information on the site name, location, tank age, capacity and fuel type.

Government Publication Date: 1970 - Apr 2020

Variances for Abandonment of Underground Storage Tanks:Provincial [VAR](#)

Listing of variances granted for storage tank abandonment. This is not a comprehensive or complete inventory of tank abandonment variances in the province; this listing is a copy of tank abandonment variance records previously obtained under Access to Public Information. In Ontario, registered underground storage tanks must be removed within two years of disuse; if removal of a tank is not feasible, an application may be sought for a variance from this code requirement.

Records are not verified for accuracy or completeness.

Government Publication Date: Feb 28, 2022

Waste Disposal Sites - MOE CA Inventory:Provincial [WDS](#)

The Ontario Ministry of Environment, Waste Management Branch, maintains an inventory of known open (active or inactive) and closed disposal sites in the Province of Ontario. Active sites maintain a Certificate of Approval, are approved to receive and are receiving waste. Inactive sites maintain Certificate(s) of Approval but are not receiving waste. Closed sites are not receiving waste. The data contained within this database was compiled from the MOE's Certificate of Approval database. Locations of these sites may be cross-referenced to the Anderson database described under ERIS's Private Source Database section, by the CA number. All new Environmental Compliance Approvals handed out after Oct 31, 2011 for Waste Disposal Sites will still be found in this database.

Government Publication Date: Oct 2011- Jun 30, 2023

Waste Disposal Sites - MOE 1991 Historical Approval Inventory:Provincial [WDSH](#)

In June 1991, the Ontario Ministry of Environment, Waste Management Branch, published the "June 1991 Waste Disposal Site Inventory", of all known active and closed waste disposal sites as of October 30st, 1990. For each "active" site as of October 31st 1990, information is provided on site location, site/CA number, waste type, site status and site classification. For each "closed" site as of October 31st 1990, information is provided on site location, site/CA number, closure date and site classification. Locations of these sites may be cross-referenced to the Anderson database described under ERIS's Private Source Database section, by the CA number.

Government Publication Date: Up to Oct 1990*

Water Well Information System:Provincial [WWIS](#)

This database describes locations and characteristics of water wells found within Ontario in accordance with Regulation 903. It includes such information as coordinates, construction date, well depth, primary and secondary use, pump rate, static water level, well status, etc. Also included are detailed stratigraphy information, approximate depth to bedrock and the approximate depth to the water table.

Government Publication Date: Mar 31 2023

Definitions

Database Descriptions: This section provides a detailed explanation for each database including: source, information available, time coverage, and acronyms used. They are listed in alphabetic order.

Detail Report: This is the section of the report which provides the most detail for each individual record. Records are summarized by location, starting with the project property followed by records in closest proximity.

Distance: The distance value is the distance between plotted points, not necessarily the distance between the sites' boundaries. All values are an approximation.

Direction: The direction value is the compass direction of the site in respect to the project property and/or center point of the report.

Elevation: The elevation value is taken from the location at which the records for the site address have been plotted. All values are an approximation. Source: Google Elevation API.

Executive Summary: This portion of the report is divided into 3 sections:

'Report Summary'- Displays a chart indicating how many records fall on the project property and, within the report search radii.

'Site Report Summary'-Project Property'- This section lists all the records which fall on the project property. For more details, see the 'Detail Report' section.

'Site Report Summary-Surrounding Properties'- This section summarizes all records on adjacent properties, listing them in order of proximity from the project property. For more details, see the 'Detail Report' section.

Map Key: The map key number is assigned according to closest proximity from the project property. Map Key numbers always start at #1. The project property will always have a map key of '1' if records are available. If there is a number in brackets beside the main number, this will indicate the number of records on that specific property. If there is no number in brackets, there is only one record for that property.

The symbol and colour used indicates 'elevation': the red inverted triangle will dictate 'ERIS Sites with Lower Elevation', the yellow triangle will dictate 'ERIS Sites with Higher Elevation' and the orange square will dictate 'ERIS Sites with Same Elevation.'

Unplottables: These are records that could not be mapped due to various reasons, including limited geographic information. These records may or may not be in your study area, and are included as reference.

Appendix C

MECP Freedom of Information Response



Ministry of
Environment
and Energy

Ministère de
l'Environnement
et de l'Énergie

135 St. Clair Avenue West
Suite 100
Toronto ON M4V 1P5

135, avenue St. Clair ouest
Bureau 100
Toronto ON M4V 1P5

December 28, 1994

OTTAWA, CORP. OF THE CITY OF
111 SUSSEX DRIVE
OTTAWA, ONT
K1N 5A1

Attention: MR. FRED DUCHARME

Re: Acknowledgement of Subject Waste Registration

In accordance with Subsection 18(3) of Ontario Regulation 347, this letter acknowledges receipt of your Generator Registration Report dated December 1, 1994. The Generator Registration Number assigned to your company is:

ON0136219

for the site located at:

**1015 BANK STREET
LANSDOWNE PARK
OTTAWA, ONT**

A list of acknowledged waste number(s) is attached as Schedule "A". The format of this schedule has been modified since July 1993. A waste number now appears only once, regardless of the number of different waste streams which may have identical waste numbers. The waste description is also generic. However, you are still required to register all waste streams, even if they have identical waste numbers.

For off-site disposal of subject waste, the appropriate waste number(s) acknowledged in Schedule "A", and the Generator Registration Number, must be entered in Part A of each manifest form after receipt of this generator registration document. Under Ontario's Environmental Protection Act, the property receiving the waste must be approved as a disposal site for the waste it is receiving. The disposal of waste at an uncertified site is illegal.

The selection of accurate waste numbers is your responsibility. This acknowledgement must not be considered a confirmation of the accuracy of the information submitted by you. Should the waste number(s) you have selected be deemed incorrect by the Ministry, or improper waste disposal occurs at any time, you may be subject to legal action as provided by the Environmental Protection Act and Regulation 347.



It is important to note that under Subsection 18(4) of Regulation 347, a supplementary Generator Registration Report must be submitted to the Ministry within 15 days for any of the following reasons:

1. if the name, address or telephone number of your company or generating site changes, or
2. if there is a significant change in the description, the waste number, or the physical or chemical characteristics of your registered waste(s), or
3. if you generate a hazardous or liquid industrial waste that has not been registered with the Ministry, even if its waste number is already listed on Schedule "A".

Your Generator Registration Report has been forwarded to the District Office of this Ministry that is closest to your generating site. Staff of the District Office conduct post-registration audits and may contact you for additional information or may visit your site.

Should you have any questions concerning generator registration or manifesting requirements, please contact the Regulation 347 officer at the appropriate Regional Office of the Ministry.

Toronto	(416)424-3000	Owen Sound	(519)371-2901
Oakville	(905)815-5920	Sarnia	(519)336-4030
York-Durham	(416)424-3000	Windsor	(519)254-2546
Hamilton	(905)521-7640	Sudbury	(705)675-4501
Cambridge	(519)622-8121	North Bay	(705)476-1001
Welland	(905)732-0816	Gravenhurst	(705)687-6647
Kingston	(613)549-4000	Barrie	(705)726-1730
Cornwall	(613)933-7402	Thunder Bay	(807)475-1315
Ottawa	(613)521-3450	Kenora	(807)468-2718
Peterborough	(705)743-2972	Sault Ste. Marie	(705)949-4640
London	(519)661-2200	Timmins	(705)268-3222



Director
Regulation 347, R.R.O., 1990
Environmental Protection Act

SCHEDULE "A"

In accordance with information submitted with your generator registration report(s), the site indicated below is registered for the waste number(s) shown on this schedule, which may represent more than one waste stream. This attached Schedule forms part of the acknowledgement of generator registration for the following site:

OTTAWA, CORP. OF THE CITY OF
1015 BANK STREET
LANSDOWNE PARK
OTTAWA, ONT

identified by Generator Registration Number ON0136219, dated in Toronto, December 28, 1994.

WASTE STREAM

WASTE NUMBER

1. AROMATIC SOLVENTS

211E

2. PETROLEUM DISTILLATES

213I

---- End of List ----



Generator Details

Registration/Notification Number

ON0303116

Legal Company Name

Primary Name:	OTTAWA, CITY OF	Division Name:	NA
---------------	-----------------	----------------	----

Company Operating Name

Primary Name:	OTTAWA, CITY OF	Division Name:	NA
---------------	-----------------	----------------	----

Mailing Address

Division Building:	NA	Post Box Number:	NA
Address Line 1:	1015 Bank Street	Address Line 2:	NA
Town/City:	OTTAWA	Postal Code / Zip Code:	K1S 3W7
County: (If Inside Ontario)	OTTAWA CARLTON (RM)	Province/State (If Inside Canada/US)	ONTARIO
County: (If outside Ontario)	NA	Province / State (If outside Canada / US)	NA
Country:	Canada		

Site Location

This should be the street address of the site that is being registered. You are required to register each site that generates hazardous waste separately.

Division Building:	NA	Post Box Number:	NA
Address Line 1:	LANDSDOWNE PARK		
Address Line 2:	1015 BANK STREET		
Town/City:	Ottawa	Postal Code / Zip Code:	K1S 3W7
County: (If Inside Ontario)	OTTAWA CARLTON (RM)	Province / State (If Inside Canada / US)	ONTARIO
County: (If outside Ontario)	NA	Province / State (If outside Canada / US)	NA
Country:	Canada		

Company Official

000004



Search

Go

Company Name: **OTTAWA, CITY OF**
Company Number: **ON0303116 (Generator)**

Active Waste Classes

Active Waste Class Listing

[Add New Waste Class](#) | [Inactive waste classes](#)

Active On-site Waste Classes

Waste Class	View Details	Hazardous Waste Number (per waste stream)	Reg. 347 Schedules	Disposal Method	Part 2B required	Part 2B complete	Physical State	Off-Site	Status
221 - L	View Details	N/A					Liquid	Off-Site	Active

Back



Search

Company Name: **OTTAWA, CITY OF**
Company Number: **ON0303116 (Generator)**

Active Waste Classes

Active Waste Class Listing

[Add New Waste Class](#) | [Inactive waste classes](#)

Active On-site Waste Classes

Waste Class	View Details	Hazardous Waste Number (per waste stream)	Reg. 347 Schedules	Disposal Method	Part 2B required	Part 2B complete	Physical State	Off-Site	Status
221 - L	View Details	N/A					Liquid	Off-Site	Active

Search Generator



Go

3. FOI

Rows

5

Actions ▾



Row text contains 'ON0303116'



Created Date < 01-JAN-2002



Company Number	Generator	Site Address Line 1	Site Address Line 2	Expiry Date	Sic Code	Created Date	Site City	Site Province	Site Postal Code	Mail Address Line 2	Mail Address Line 1	Mail City
ON0303116	OTTAWA, CITY OF	LANDSDOWNE PARK	1015 BANK STREET	-	8364	19-FEB-1990	OTTAWA-CARLETON	ON	K1S 3W7	-	110 LAURIER AVENUE WEST	OTTAWA

1 - 1 of 1

Generator Registration Information

Generator : (ON0303116) OTTAWA, CITY OF
 Status : ACTIVE
 Changed Date : 21-FEB-2001
 Expiry Date :
 Site Address Line 1 : LANDSDOWNE PARK
 Site Address Line 2 : 1015 BANK STREET
 Sic Code : 8364
 Created Date : 19-FEB-1990

000007

Site City : OTTAWA-CARLETON
 Site Province : ON
 Site Postal Code : K1S 3W7
 Mail Address Line 1 : 110 LAURIER AVENUE WEST
 Mail Address Line 2 :
 Mail City : OTTAWA
 Mail Province : ON
 Postal Code : K1P 1J1
 Contact : MR. KEITH WATSON
 Phone : (613) 5802400
 Region : 04
 District : 402
 Municipal Code : 04460102
 County : 46
 Number Of Manifests In 1994 : 0
 Number Of Manifests In 1995 : 0
 Number Of Manifests In 1996 : 20
 Number Of Manifests In 1997 : 0
 Number Of Exceptions In 1996 : 0
 Number Of Exceptions In 1997 :

1 - 1

Waste Registration

Major Waste Code ↑≡	Minor Waste Code	Description	Physical State	Specific	Date
---------------------	------------------	-------------	----------------	----------	------

HWIS Reporting

 ashrafma Log Out


000008



Major Waste Code ↑	Minor Waste Code	Description	Physical State	Specific	Date
145	IP	PAINT/PIGMENT/COATING RESIDUES	L	1	14-APR-2000
145	LP	PAINT/PIGMENT/COATING RESIDUES	L	1	14-APR-2000
145	AP	PAINT/PIGMENT/COATING RESIDUES	L	1	-
148	CP	INORGANIC LABORATORY CHEMICALS	L	1	14-APR-2000
148	AP	INORGANIC LABORATORY CHEMICALS	L	1	-
211	HP	AROMATIC SOLVENTS	L	.83	05-JUN-2000
212	LP	ALIPHATIC SOLVENTS	L	1	17-SEP-1996
213	IP	PETROLEUM DISTILLATES	L	1	-
221	IP	LIGHT FUELS	L	.9	-
222	LP	HEAVY FUELS	L	1	17-SEP-1996
241	AP	HALOGENATED SOLVENTS	L	1	17-SEP-1996
242	AP	HALOGENATED PESTICIDES	S	1	17-SEP-1996
252	TP	WASTE OILS & LUBRICANTS	L	.9	-
261	AP	PHARMACEUTICALS	S	1	17-SEP-1996
263	IP	ORGANIC LABORATORY CHEMICALS	L	1	14-APR-2000
263	AP	ORGANIC LABORATORY CHEMICALS	L	1	-
269	AP	NON-HALOGENATED PESTICIDES	S	1	17-SEP-1996
312	PP	PATHOLOGICAL WASTES	S	1	14-APR-2000
331	IP	WASTE COMPRESSED GASES	S	1	-



Ministry of
Environment
and Energy

Ministère de
l'Environnement
et de l'Énergie

135 St. Clair Avenue West
Suite 100
Toronto ON M4V 1P5

135, avenue St. Clair ouest
Bureau 100
Toronto ON M4V 1P5

July 14, 1994

MR. JAMIE ROSEWARNE
CENTRAL CANADA EXHIBITION ASSOCIATION
COLISEUM BUILDING
LANSDOWNE PARK
OTTAWA, ONT
K1S 3W7

Dear MR. JAMIE ROSEWARNE:

Re: Acknowledgement of Subject Waste Registration

In accordance with Subsection 18(3) of Ontario Regulation 347, this letter acknowledges receipt of your Generator Registration Report dated **June 20, 1994**. The Generator Registration Number assigned to your company is:

for the site located at: **ON1871000**
1015 BANK STREET
LANSDOWNE PARK
OTTAWA, ONT

A list of acknowledged waste number(s) is attached as Schedule "A". The format of this schedule has been modified since July 1993. A waste number now appears only once, regardless of the number of different waste streams which may have identical waste numbers. The waste description is also generic. However, you are still required to register all waste streams, even if they have identical waste numbers.

For off-site disposal of subject waste, the appropriate waste number(s) acknowledged in Schedule "A", and the Generator Registration Number, must be entered in Part A of each manifest form after receipt of this generator registration document. Under Ontario's Environmental Protection Act, the property receiving the waste must be approved as a disposal site for the waste it is receiving. The disposal of waste at an uncertified site is illegal.

The selection of accurate waste numbers is your responsibility. This acknowledgement must **not** be considered a confirmation of the accuracy of the information submitted by you. Should the waste numbers(s) **you have selected** be deemed incorrect by the Ministry, or improper waste disposal occurs at any time, you may be subject to legal action as provided by the Environmental Protection Act and Regulation 347.



It is important to note that under Subsection 18(4) of Regulation 347, a supplementary Generator Registration Report must be submitted to the Ministry within 15 days for any of the following reasons:

1. if the name, address or telephone number of your company or generating site changes, or
2. if there is a significant change in the description, the waste number, or the physical or chemical characteristics of your registered waste(s), or
3. if you generate a hazardous or liquid industrial waste that has not been registered with the Ministry, even if its waste number is already listed on Schedule "A".

Your Generator Registration Report has been forwarded to the District Office of this Ministry that is closest to your generating site. Staff of the District Office conduct post-registration audits and may contact you for additional information or may visit your site.

Should you have any questions concerning generator registration or manifesting requirements, please contact the Regulation 347 officer at the appropriate Regional Office of the Ministry.

Regional Offices:	Southwestern (London)	(519) 661-2200
	West-Central (Hamilton)	(905) 521-7640
	Central (Toronto)	(416) 424-3000
	Eastern (Kingston)	(613) 549-4000
	Mid-Ontario (Sudbury)	(705) 675-4501
	Northern (Thunder Bay)	(807) 475-1205



Director
Regulation 347, R.R.O., 1990
Environmental Protection Act

SCHEDULE "A"

In accordance with information submitted with your generator registration report(s), the site indicated below is registered for the waste number(s) shown on this schedule, which may represent more than one waste stream. This attached Schedule forms part of the acknowledgement of generator registration for the following site:

1015 BANK STREET
LANSDOWNE PARK
OTTAWA, ONT

identified by Generator Registration Number ON1871000, dated in Toronto; July 14, 1994.

WASTE STREAM

WASTE NUMBER

1. WASTE OILS & LUBRICANTS

252L

---- End of List ----



Generator Details

Registration/Notification Number

ON2958898

Legal Company Name

Primary Name:	Cirque du Soleil Inc.	Division Name:	Touring Show
---------------	-----------------------	----------------	--------------

Company Operating Name

Primary Name:	Cirque du Soleil Inc.	Division Name:	NA
---------------	-----------------------	----------------	----

Mailing Address

Division Building:	NA	Post Box Number:	NA
Address Line 1:	8400 2e Avenue	Address Line 2:	NA
Town/City:	Montreal	Postal Code / Zip Code:	H1Z 4M6
County: (If Inside Ontario)		Province/State (If Inside Canada/US)	QUEBEC
County: (If outside Ontario)	Montreal	Province / State (If outside Canada / US)	NA
Country:	Canada		

Site Location

This should be the street address of the site that is being registered. You are required to register each site that generates hazardous waste separately.

Division Building:	NA	Post Box Number:	NA
Address Line 1:	1015 Bank Street		
Address Line 2:	NA		
Town/City:	Ottawa	Postal Code / Zip Code:	K1S 3W7
County: (If Inside Ontario)	OTTAWA CARLTON (RM)	Province / State (If Inside Canada / US)	ONTARIO
County: (If outside Ontario)	NA	Province / State (If outside Canada / US)	NA
Country:	Canada		

Company Official

000014



hwin
Administration



Search

Go

Company Name: **Cirque du Soleil Inc. Touring Show**

Company Number: **ON2958898 (Generator)**

Active Waste Classes

Active Waste Class Listing

[Add New Waste Class](#) | [Inactive waste classes](#)

Active On-site Waste Classes

Waste Class	View Details	Hazardous Waste Number (per waste stream)	Reg. 347 Schedules	Disposal Method	Part 2B required	Part 2B complete	Physical State	Off-Site	Status
252 - L	View Details	N/A					Liquid	Off-Site	Active

Back



Generator Details

Registration/Notification Number

ON3035091

Legal Company Name

Primary Name: Lafarge Canada Inc.

Division Name: NA

Company Operating Name

Primary Name: Lafarge Canada Inc.

Division Name: NA

Mailing Address

Division Building: NA

Post Box Number: NA

Address Line 1: 6509 Airport Road

Address Line 2: NA

Town/City: Mississauga

Postal Code / Zip Code: L4V 1S7

County: (If Inside Ontario) PEEL (R. M.)

Province/State (If Inside Canada/US) ONTARIO

County: (If outside Ontario) NA

Province / State (If outside Canada / US) NA

Country: Canada

Site Location

This should be the street address of the site that is being registered. You are required to register each site that generates hazardous waste separately.

Division Building: NA

Post Box Number: NA

Address Line 1: 1015 Bank Street

Address Line 2: NA

Town/City: Ottawa

Postal Code / Zip Code: K1S 3W7

County: (If Inside Ontario) OTTAWA CARLTON (RM)

Province / State (If Inside Canada / US) ONTARIO

County: (If outside Ontario) NA

Province / State (If outside Canada / US) NA

Country: Canada

Company Official

000016



Search

Go

Company Name: **Lafarge Canada Inc.**
Company Number: **ON3035091 (Generator)**

Active Waste Classes

Active Waste Class Listing

[Add New Waste Class](#) | [Inactive waste classes](#)

Active On-site Waste Classes

Waste Class	View Details	Hazardous Waste Number (per waste stream)	Reg. 347 Schedules	Disposal Method	Part 2B required	Part 2B complete	Physical State	Off-Site	Status
146 - L	View Details	N/A					Liquid	Off-Site	Active

Back



Generator Details

Registration/Notification Number

ON5662470

Legal Company Name

Primary Name:	Ottawa Sport and Entertainment Group	Division Name:	NA
---------------	--------------------------------------	----------------	----

Company Operating Name

Primary Name:	Ottawa Sport and Entertainment Group	Division Name:	NA
---------------	--------------------------------------	----------------	----

Mailing Address

Division Building:	NA	Post Box Number:	NA
Address Line 1:	1015 Bank Street	Address Line 2:	NA
Town/City:	Ottawa	Postal Code / Zip Code:	K1S 3D7
County: (If Inside Ontario)	OTTAWA CARLTON (RM)	Province/State (If Inside Canada/US)	ONTARIO
County: (If outside Ontario)	NA	Province / State (If outside Canada / US)	NA
Country:	Canada		

Site Location

This should be the street address of the site that is being registered. You are required to register each site that generates hazardous waste separately.

Division Building:	NA	Post Box Number:	NA
Address Line 1:	1015 Bank Street		
Address Line 2:	NA		
Town/City:	Ottawa	Postal Code / Zip Code:	K1S 3D7
County: (If Inside Ontario)	OTTAWA CARLTON (RM)	Province / State (If Inside Canada / US)	ONTARIO
County: (If outside Ontario)	NA	Province / State (If outside Canada / US)	NA
Country:	Canada		

000018



Search

Go

Company Name: **Ottawa Sport and Entertainment Group**
 Company Number: **ON5662470 (Generator)**

Active Waste Classes

Active Waste Class Listing

[Add New Waste Class](#) | [Inactive waste classes](#)

Active On-site Waste Classes

Waste Class	View Details	Hazardous Waste Number (per waste stream)	Reg. 347 Schedules	Disposal Method	Part 2B required	Part 2B complete	Physical State	Off-Site	Status
122 - L	View Details	N/A					Liquid	Off-Site	Active

[Back](#)



Generator Details

Registration/Notification Number

ON7193966

Legal Company Name

Primary Name:	Structure Corp	Division Name:	NA
---------------	----------------	----------------	----

Company Operating Name

Primary Name:	Structure Corp	Division Name:	NA
---------------	----------------	----------------	----

Mailing Address

Division Building:	NA	Post Box Number:	NA
Address Line 1:	35 Golden Avenue	Address Line 2:	suite 101
Town/City:	Toronto	Postal Code / Zip Code:	M6R 2J5
County: (If Inside Ontario)	METROPOLITAN TORONTO	Province/State (If Inside Canada/US)	ONTARIO
County: (If outside Ontario)	NA	Province / State (If outside Canada / US)	NA
Country:	Canada		

Site Location

This should be the street address of the site that is being registered. You are required to register each site that generates hazardous waste separately.

Division Building:	NA	Post Box Number:	NA
Address Line 1:	1015 Bank St		
Address Line 2:	NA		
Town/City:	Ottawa	Postal Code / Zip Code:	K1B 5L5
County: (If Inside Ontario)	OTTAWA CARLTON (RM)	Province / State (If Inside Canada / US)	ONTARIO
County: (If outside Ontario)	NA	Province / State (If outside Canada / US)	NA
Country:	Canada		

Company Official

000020



Search

Go

Company Name: **Structure Corp**
Company Number: **ON7193966 (Generator)**

Active Waste Classes

Active Waste Class Listing

[Add New Waste Class](#) | [Inactive waste classes](#)

Active On-site Waste Classes

Waste Class	View Details	Hazardous Waste Number (per waste stream)	Reg. 347 Schedules	Disposal Method	Part 2B required	Part 2B complete	Physical State	Off-Site	Status
145 - L	View Details	N/A					Liquid	Off-Site	Active

Back



Generator Details

Registration/Notification Number

ON7548200

Legal Company Name

Primary Name: Lansdowne Stadlum LP

Division Name: NA

Company Operating Name

Primary Name: TD Place

Division Name: NA

Mailing Address

Division Building: NA

Post Box Number: NA

Address Line 1: 1015 Bank Street

Address Line 2: NA

Town/City: Ottawa

Postal Code / Zip Code: K1S 3W7

County: (If Inside Ontario) OTTAWA CARLTON (RM)

Province/State (If Inside Canada/US) ONTARIO

County: (If outside Ontario) NA

Province / State (If outside Canada / US) NA

Country: Canada

Site Location

This should be the street address of the site that is being registered. You are required to register each site that generates hazardous waste separately.

Division Building: NA

Post Box Number: NA

Address Line 1: 1015 Bank Street

Address Line 2: NA

Town/City: Ottawa

Postal Code / Zip Code: K1S 3W7

County: (If Inside Ontario) OTTAWA CARLTON (RM)

Province / State (If Inside Canada / US) ONTARIO

County: (If outside Ontario) NA

Province / State (If outside Canada / US) NA

Country: Canada

Company Official

000022



Company Name: **Lansdowne Stadium LP**
 Company Number: **ON7548200 (Generator)**

Active Waste Classes

Active Waste Class Listing

[Add New Waste Class](#) | [Inactive waste classes](#)

Active Off-site Waste Classes

Waste Class	View Details	Hazardous Waste Number (per waste stream)	Reg. 347 Schedules	Disposal Method	Part 2B required	Part 2B complete	Physical State	Off-Site	Status	UnRegister Waste Class
145 - I	View details	D001	5, 13		Y	Y	Liquid	Off-Site	Active	<input type="checkbox"/>
145 - L	View Details	N/A					Liquid	Off-Site	Active	<input type="checkbox"/>
146 - T	View Details	D008	5, 13	Small Quantity Generator Exemption	N		Solid	Off-Site	Active	<input type="checkbox"/>
148 - C	View Details	D002	5, 13		Y	Y	Liquid	Off-Site	Active	<input type="checkbox"/>
251 - L	View Details	N/A					Liquid	Off-Site	Active	<input type="checkbox"/>
252 - L	View Details	N/A					Liquid	Off-Site	Active	<input type="checkbox"/>
263 - I	View Details	D001	5, 13		Y	Y	Liquid	Off-Site	Active	<input type="checkbox"/>
312 - P	View Details	N/A					Solid	Off-Site	Active	<input type="checkbox"/>



Generator Details

Registration/Notification Number

ON7946442 (Contaminated)

Legal Company Name

Primary Name: City of Ottawa

Division Name: NA

Company Operating Name

Primary Name: City of Ottawa

Division Name: NA

Mailing Address

Division Building: NA

Post Box Number: NA

Address Line 1: 110 Laurier Avenue West

Address Line 2: NA

Town/City: Ottawa

Postal Code / Zip Code: K1P 1J1

County: (If Inside Ontario) OTTAWA CARLTON (RM)

Province/State (If Inside Canada/US) ONTARIO

County: (If outside Ontario) NA

Province / State (If outside Canada / US) NA

Country: Canada

Site Location

This should be the street address of the site that is being registered. You are required to register each site that generates hazardous waste separately.

Division Building: NA

Post Box Number: NA

Address Line 1: 1015 Bank Street

Address Line 2: NA

Town/City: Ottawa

Postal Code / Zip Code: K1S 3W7

County: (If Inside Ontario) OTTAWA CARLTON (RM)

Province / State (If Inside Canada / US) ONTARIO

County: (If outside Ontario) NA

Province / State (If outside Canada / US) NA

Country: Canada

Company Official

000025



Search

Go

Company Name: **City of Ottawa**
 Company Number: **ON7946442 (Generator Contaminated)**

Active Waste Classes

Active Waste Class Listing

[Add New Waste Class](#) | [Inactive waste classes](#)

Active Off-site Waste Classes

Waste Class	View Details	Hazardous Waste Number (per waste stream)	Reg. 347 Schedules	Disposal Method	Part 2B required	Part 2B complete	Physical State	Off-Site	Status	UnRegister Waste Class
221 - L	View details	N/A					Liquid	Off-Site	Active	<input type="checkbox"/>

Unregister Selected Classes

Back



Generator Details

Registration/Notification Number

ON9101589

Legal Company Name

Primary Name:	Cirque Du Soleil	Division Name:	NA
---------------	------------------	----------------	----

Company Operating Name

Primary Name:	Cirque Du Soleil	Division Name:	NA
---------------	------------------	----------------	----

Mailing Address

Division Building:	NA	Post Box Number:	NA
Address Line 1:	1015 Bank Street	Address Line 2:	NA
Town/City:	Ottawa	Postal Code / Zip Code:	K1S 3W7
County: (If Inside Ontario)	OTTAWA CARLTON (RM)	Province/State (If Inside Canada/US)	ONTARIO
County: (If outside Ontario)	NA	Province / State (If outside Canada / US)	NA
Country:	Canada		

Site Location

This should be the street address of the site that is being registered. You are required to register each site that generates hazardous waste separately.

Division Building:	NA	Post Box Number:	NA
Address Line 1:	1015 Bank Street		
Address Line 2:	NA		
Town/City:	Ottawa	Postal Code / Zip Code:	K1S 3W7
County: (If Inside Ontario)	OTTAWA CARLTON (RM)	Province / State (If Inside Canada / US)	ONTARIO
County: (If outside Ontario)	NA	Province / State (If outside Canada / US)	NA
Country:	Canada		

Company Official

000027



Search

Go

Company Name: **Cirque Du Soleil**
Company Number: **ON9101589 (Generator)**

Active Waste Classes

Active Waste Class Listing

[Add New Waste Class](#) | [Inactive waste classes](#)

Active On-site Waste Classes

Waste Class	View Details	Hazardous Waste Number (per waste stream)	Reg. 347 Schedules	Disposal Method	Part 2B required	Part 2B complete	Physical State	Off-Site	Status
252 - L	View Details	N/A					Liquid	Off-Site	Active

[Back](#)

Appendix D

Historic Land Use Inventory



HISTORIC LAND USE INVENTORY (HLUI) - REPORT REFERENCE MAP



Linear Feature ID: 108

Area Feature ID: 17453

Area Feature ID: 1218

Area Feature ID: 559

Area Feature ID: 1219

OLMS Landfill Feature: Ur-20

OLMS Landfill Feature: Ur-27

Linear Feature ID: 173

OBJECTID	ACTIVITY_NAME	FACILITY_TYPE	SOURCE_UPDATE_SORTED	QAQC	YEAR	YEAR_1	ST_NUM	ST_NAME	ST_SUFFIX	ST_DIR	MUNICIPALITY	ST_NUM2017	ST_NAME2017	ST_SUFFIX2017	ST_DIR2017	POSTAL_CODE2017	PIN2017	MUNICIPALITY2017	NAICS	SIC	COMMENTS	STORAGE_TANK	Shape_Length	Shape_Area
262	BARBER ROY SERVICE	Retail trade	2001-ES	1	2001		1063	BANK	ST			1063	BANK	ST		K1S3W9	4130002	OLD OTTAWA	447190				151.4924854	1307.244524
268	PLANET BOTANIX	Retail trade	2006-ES	1	2006		911	BANK	ST			911	BANK	ST		K1S3W5	41390200	OLD OTTAWA	444220				77.75338018	360.5860182
269	MR MUFFLER	Other services (except public administration)	2006-ES	1	2006		890	BANK	ST			890	BANK	ST		K1S3W6	41400198	OLD OTTAWA	811111				113.5560435	706.8140142
493	ALLADIN CLEANERS, DYERS AND TAILORS	Laundries and Cleaners	1900-M; 1910-M; 1920-M; 1930-M; 1940-M; 1950-M	2	1900-1950		1016	BANK	ST		OTTAWA	1014	BANK	ST		K1S3W8	158720000	OLD OTTAWA	561740; 812310; 812320; 812330	972	Hair Salon at this location in 1950		114.5116644	822.1945989
494	LANDSDOWN BP SERVICE STATION	Gasoline Service Stations	1960-M; 1970-M	1	1960-1970	c. 1960; c. 1970	1014	BANK	ST		OTTAWA	1014	BANK	ST		K1S3W8	158720000	OLD OTTAWA	447110; 447190; 811199	633			114.5116644	822.1945989
559	CITY OF OTTAWA, EXHIBITION BUILDINGS,																							
LANDSDOWNE PARK*	Exhibition Ground	1912-FIP-155-1089; 1994-PID; 2003-PID; 2016-PID	1	1994-2003	c. 1994; c. 2001; c. 2003	1015	BANK	ST			OTTAWA	945	BANK	ST		K1S3W7	41399501	OLD OTTAWA	713930; 913910	965	LANDSDOWNE PARK	1670.472151	152060.7996	
560	AURUM GOLDSMITHING	Goldsmith	1990-CD	1	1990	CD 1990	99	FIFTH	AVE			819	BANK	ST		K1S3V9	41380341	OLD OTTAWA					244.5134799	3712.237655
561	ALWAYS CLEAN PROFESSIONAL CLEANERS	Office	2012-ES	1	2012	ES 2012	99	FIFTH	AVE			819	BANK	ST		K1S3V9	41380341	OLD OTTAWA	313310; 561722				244.5134799	3712.237655
562	POSITION PROFORMS	Manufacturing	2012-ES	1	2012	ES 2012	99	FIFTH	AVE			819	BANK	ST		K1S3V9	41380341	OLD OTTAWA	313310; 561722				244.5134799	3712.237655
563	ROAST AND BREW	Other/Coffee Shop	2012-ES	1	2012	ES 2012	843	BANK	ST			819	BANK	ST		K1S3V9	41380341	OLD OTTAWA	722210				244.5134799	3712.237655
564	IMAGNAN CORP	Printing Supplies	2004-GWStudy	1	1995	GW Study 2004 Scotts	99	FIFTH	AVE		OTTAWA	819	BANK	ST		K1S3V9	41380341	OLD OTTAWA	418210	5112	99 Fifth Ave		244.5134799	3712.237655
565	ARSENAULT APPLIANCE SERVICE	Appliance, Television, Radio and Stereo Stores	2001-ES	1	2001	c. 2001	99	FIFTH	AVE		OTTAWA	819	BANK	ST		K1S3V9	41380341	OLD OTTAWA	811412				244.5134799	3712.237655
566	GAMEPOWER GLEBE	Electrical and Electronic Machinery, Equipment And Supplies, Wholesale	2001-ES	1	2001	c. 2001	835	BANK	ST		OTTAWA	819	BANK	ST		K1S3V9	41380341	OLD OTTAWA	443120				244.5134799	3712.237655
567	GLEBE FASHION CLEANERS LIMITED	Laundries and Cleaners	1960-M; 1970-M; 1980-M; 1994-PID; 1998-SC; 2000-PID; 2001-ES; 2006-ES	1	1960-2006	c. 1960-1970; c. 1960-1998; c. 1970; c. 1998; c. 2000; c. 2001; c. 2003	829	BANK	ST		OTTAWA	819	BANK	ST		K1S3V9	41380341	OLD OTTAWA	561740; 812310; 812320; 812330	972			244.5134799	3712.237655
568	GLEBE PHOTO	Camera and Photographic Supply Stores	1994-PID; 1998-SC; 2000-PID	1	1994-2000	c. 1994; c. 1998; c. 2000; c. 2001; c. 2005	837	BANK	ST		OTTAWA	819	BANK	ST		K1S3V9	41380341	OLD OTTAWA	323120; 443130; 541920; 812921; 812922	282; 657; 993			244.5134799	3712.237655
569	ONCOMATR	Medical and Other Health Laboratories	2005-SelectPhone	1	2005	c. 2005	99	FIFTH	AVE			819	BANK	ST		K1S3V9	41380341	OLD OTTAWA	621510		#3		244.5134799	3712.237655
570	GLEBE DENTAL CENTRE		2016-PID	1	2016	PID2016	99	FIFTH	AVE		OTTAWA	819	BANK	ST		K1S3V9	41380341	OLD OTTAWA	<Null>				244.5134799	3712.237655
621	PARKER CLEAN	Laundries and Cleaners	1999-DE&DriveBy	1	1999	c. 1999	858	BANK	ST		OTTAWA	856	BANK	ST		K1S3W3	41400196	OLD OTTAWA	561740; 812310; 812320; 812330	972			131.3176551	980.9546945
622	MOTOSPORT PLUS (OUT OF BUSINESS)	Motor Vehicle Repair Shops	1948-FIP-144-1049; 1948-M; 1956-FIP-144-1049; 1956-M; 1960-M; 1970-M; 1980-M; 1994-PID	1	1980-1994	c. 1948-1960; c. 1980-1994	860	BANK	ST		OTTAWA	856	BANK	ST		K1S3W3	41400196	OLD OTTAWA	811112; 811119; 811121; 811490	632; 635	Known as a residence in FIP1922. Generator #ON1011300 (waste generator) for Motosport Plus in 201004		131.3176551	980.9546945
911	SPORTING LIFE INC		2016-PID	1	2016	PID2016	125	MARCHE	WAY		OTTAWA	945	BANK	ST		K1S3W7	41399501	OLD OTTAWA	<Null>				259.9959793	4090.301885
912	CITY OF OTTAWA		2016-PID	1	2016	PID2016	635	O'CONNOR	ST		OTTAWA	10	FIFTH	AVE		K1S3N5	41390250	OLD OTTAWA	<Null>				211.9697285	2774.831737
913	JOHN CARNOCHAN	Exterior Close In Work	1900-M; 1910-M	1	1900-1910	c. 1900; c. 1910	151	MUTCHMOR	ST		OTTAWA	846	BANK	ST		K1S3W1	41370199	OLD OTTAWA	238140; 238150; 238160; 238310	423			90.77131596	440.5785292
914	FRANK G BOWIE	Heating Equipment Industry	1930-M	1	1930	c. 1930	848	BANK	ST		OTTAWA	846	BANK	ST		K1S3W1	41370199	OLD OTTAWA	238220; 333310; 333413; 333416	307; 424			56.72365401	119.7793078
915	THE ROOS ART STORE	Platemaking, Typesetting and Bindery Industry	1930-M	1	1900-1950	c. 1930	846	BANK	ST		OTTAWA	846	BANK	ST		K1S3W1	41370199	OLD OTTAWA	323120; 812921	282			61.65570674	171.0552344
916	OC TRANSPO		2016-PID	1	2016	PID2016	850	BANK	ST		OTTAWA	846	BANK	ST		K1S3W1	41370199	OLD OTTAWA	<Null>				54.96879935	102.7954676
1218	INFILLED AREA	Infilled Area	1887-Topo	1	1887																		950.829637	15245.82152
1219	INFILLED AREA	Infilled Area	1887-Topo	1	1887																		992.1533865	15217.98765
1429	LUCAS SERVICE STATION	Gasoline Service Stations	1940-M; 1950-M	1	1940-1950		852	BANK	ST		OTTAWA	852	BANK	ST			41400195	OTTAWA					128.9360655	833.6178527
1430	MCKALE'S PETRO CANADA STATION	Gasoline Service Stations	1960-1997-M	1	1960-1997		852	BANK	ST		OTTAWA	852	BANK	ST			41400195	OTTAWA					128.9360655	833.6178527
1431	FRANK FOERSTER	Motor Vehicle Repair Shops	1970-1980-M	1	1970-1980		885	BANK	ST		OTTAWA	885	BANK	ST			41390151	OTTAWA					86.66557401	407.1032528
1432	KEITH'S AUTO SALES-USED CARS	Motor Vehicle Repair Shops	1956-M	1	1956		885	BANK	ST		OTTAWA	885	BANK	ST			41390151	OTTAWA					86.66557401	407.1032528
1433	UNITED CAR MARKET LTD	Motor Vehicle Repair Shops	1960-M	1	1960		885	BANK	ST		OTTAWA	885	BANK	ST			41390151	OTTAWA					86.66557401	407.1032528
1584	FRED BOWES SERVICE STATION	Motor Vehicle Repair Shops	1960-M	1	1960		1063	BANK	ST		OTTAWA	1063	BANK	ST			41310002	OTTAWA					151.4924854	1307.244524
1588	BARRY'S SUPERTEST SERVICE STATION	Motor Vehicle Repair Shops	1960-1970-M	1	1960-1970		912	BANK	ST		OTTAWA	912	BANK	ST			41400200	OTTAWA					107.7405688	727.2434039
1589	HUGH J MCDONALD	Motor Vehicle Repair Shops	1940-1950-M	1	1940-1950		912	BANK	ST		OTTAWA	912	BANK	ST			41400200	OTTAWA					107.7405688	727.2434039
1591	UPPER PAINT & PAPER	Lumber and Building Materials, Wholesale	2005-SelectPhone	1	2005		911	BANK	ST			911	BANK	ST			41390200						77.75338018	360.5860182
1592	BANK ST GARAGE USED CAR LOT	Motor Vehicle Repair Shops	1940-M	1	1940		855	BANK	ST		OTTAWA	855	BANK	ST			41390001	OTTAWA					112.5031107	784.9487648
1593	MCLOOD AND PAYNTER GARAGE	Motor Vehicle Repair Shops	1920-M	1	1920		855	BANK	ST		OTTAWA	855	BANK	ST			41390001	OTTAWA					112.5031107	784.9487648
1594	KEITH'S AUTO SALES	Motor Vehicle Repair Shops	1956-M	1	1956		855	BANK	ST		OTTAWA	855	BANK	ST			41390001	OTTAWA					112.5031107	784.9487648
1595	BANK GARAGE (1922)	Motor Vehicle Repair Shops	1930-M	1	1930		855	BANK	ST		OTTAWA	855	BANK	ST			41390001	OTTAWA					112.5031107	784.9487648
1596	LEWIS MOTORS LTD	Motor Vehicle Repair Shops	1922-1955-M; 1948-1960-M; 1970-M	1	1922-1970		855	BANK	ST		OTTAWA	855	BANK	ST			41390001	OTTAWA					112.5031107	784.9487648
1598	CLEARY'S SERVICE STATION	Gasoline Service Stations	1948-1960-M	1	1948-1960		1060	BANK	ST		OTTAWA	1060	BANK	ST			41430676	OTTAWA					106.9005603	646.7158018
1599	SPROWLE BLANEY GARAGE	Gasoline Service Stations	1960-M	1	1960		1060	BANK	ST		OTTAWA	1060	BANK	ST			41430676	OTTAWA					106.9005603	646.7158018
1600	IMPERIAL OIL LTD	Gasoline Service Stations	1922-1960-M; 1930-M; 1956-1994-M	1	1922-1994		1060	BANK	ST		OTTAWA	1060	BANK	ST			41430676	OTTAWA					106.9005603	646.7158018
1601	WILLIAM ARTHUR SERVICE STATION	Gasoline Service Stations	1940-M	1	1940		1060	BANK	ST		OTTAWA	1060	BANK	ST			41430676	OTTAWA					106.9005603	646.7158018
1602	BLANEY'S ESSO SERVICE STATION	Gasoline Service Stations	1956-M	1	1956		1060	BANK	ST		OTTAWA	1060	BANK	ST			41430676	OTTAWA					106.9005603	646.7158018
1603	EDWARDS ESSO SERVICE STATION	Gasoline Service Stations	1970-M	1	1970		1060	BANK	ST		OTTAWA	1060	BANK	ST			41430676	OTTAWA					106.9005603	646.7158018
1604	DONALD P BOOTH SERVICE STATION	Gasoline Service Stations	1948-1950-M	1	1948-1950		1060	BANK	ST		OTTAWA	1060	BANK	ST			41430676	OTTAWA					106.9005603	646.7158018
1682	LINDSAY'S BP SERVICE STATION	Gasoline Service Stations	1970-M	1	1970</																			

OBJECTID	ACTIVITY_NAME	FACILITY_TYPE	SOURCE_UPDATE_SORTED	QAQC	YEAR	YEAR_1	ST_NUM	ST_NAME	ST_SUFFIX	ST_DIR	MUNICIPALITY	ST_NUM2017	ST_NAME2017	ST_SUFFIX2017	ST_DIR2017	POSTAL_CODE2017	PIN2017	MUNICIPALITY2017	NAICS	SIC	COMMENTS	STORAGE_TANK	Shape_Length	Shape_Area
2861	WILLIAM CYR	Sawmill, Planing Mill and Shingle Mill Products Industries	1910-M	2	1900-1950	c. 1910	599	ECHO	DR		OTTAWA	625	ECHO	DR		K1S1P1	41280261	OLD OTTAWA	321111; 321112; 321919; 321920	251			91.40914484	464.0602249
2933	GOLD REFLECTIONS JEWELLERS	Jewellery	1990-CD	1	1990	CD 1990	1073	BANK	ST			1071	BANK	ST		K1S3W9	41310004	OLD OTTAWA					110.3071796	560.5384188
2934	ELEVATION ELEVATOR	Construction	2016-PID	1	2016	PID2016	1049	BANK	ST		OTTAWA	1049	BANK	ST		K1S3W9	41310001	OLD OTTAWA	238291				176.9391381	1654.8226
2949	ALPHA STEREO-TV	Appliance, Television, Radio and Stereo Stores	2001-ES	2	2001	c. 2001	859	BANK	ST		OTTAWA	851	BANK	ST		K1S3W2	41390002	OLD OTTAWA	443110				34.47078771	73.55576122
2950	START COMPUTING 2000	Electrical and Electronic Machinery, Equipment And Supplies, Wholesale	2001-ES	2	2001	c. 2001	857	BANK	ST		OTTAWA	851	BANK	ST		K1S3W2	41390002	OLD OTTAWA	443120				34.47078771	73.55576122
2951	CREATIVE LOOKBOOKS INC	Interior and Finishing Work	2005-SelectPhone	1	2005	c. 2005	857	BANK	ST			851	BANK	ST		K1S3W2	41390002	OLD OTTAWA	238340				34.47078771	73.55576122
2982	CAPITAL PHOTO ENGRAVING CO	Platemaking, Typesetting and Bindery Industry	1912-FIP-151-871C; 1922-FIP-151-871C; 1948-FIP-145-871C; 1948-M	1	1912-1948	c. 1948	119	HOLMWOOD	AVE		OTTAWA	117	HOLMWOOD	AVE		K1S2P1	41390240	OLD OTTAWA	323120; 812921	282			45.17297854	122.3078492
2985	SERVICE STATION, IMPERIAL OIL LTD	Gasoline Service Station	1934-CityofOttawa	2	1934	c. 1934	1050	BANK	ST			1050	BANK	ST		K1S3X2	41430674	OLD OTTAWA			S.W. Cor Bank & Aylmer		127.3511707	950.6835527
2986	CITIES SERVICE OIL CO LIMITED	Gasoline Service Stations	1930-M; 1940-M; 1948-FIP-144-1049; 1948-M; 1950-M; 1956-FIP-144-1049; 1956-M; 1960-M; 1970-M; 1980-M; 1990-M; 1997-M	1	1900-1980	c. 1930; c. 1940; c. 1950; c. 1960-1997	852	BANK	ST		OTTAWA	852	BANK	ST		K1S3W3	41400195	OLD OTTAWA	447110; 447190; 811112; 811119; 811121; 811199	633; 635	Cities Service Oil Co. Ltd. Service Station No. 4 in 1950 - also lists Keith's Service Station	3 UST (gasoline) - Property is on the SW corner of Bank & 5th Ave. - tanks are parallel to 5th Ave.	128.9360655	833.6178527
2987	MCKALE'S SERVICE CENTRE LIMITED	Motor Vehicle Repair Shops	2001-ES; 2005-PropertyAssessment; 2006-ES	1	2001-2006	c. 2001; c. 2005	852	BANK	ST		OTTAWA	852	BANK	ST		K1S3W3	41400195	OLD OTTAWA	811111; 811112; 811119; 811121; 811199				128.9360655	833.6178527
2988	EXCEL RADIATOR SERVICE	Motor Vehicle Repair Shops	1948-FIP-145-871B; 1948-FIP-151-871B; 1950-M1948-M; 1955-M; 1956-FIP-145-871B; 1960-M; 1970-M; 1980-M	1	1948-1980	c. 1948-1956; c. 1956; c. 1960; c. 1970-1980	885	BANK	ST		OTTAWA	885	BANK	ST		K1S3W4	41390151	OLD OTTAWA	811112; 811119; 811121	635	Excel Radiator was located in rear of Bosloy, Louis Fruit Market in 1950		86.66557401	407.1032528
2989	AW OTTO PRINTER	Commercial Printing Industries	1901-FIP-93-871; 1912-FIP-151-871; 1912-M; 1922-FIP-151-871	1	1912	c. 1912	885	BANK	ST		OTTAWA	885	BANK	ST		K1S3W4	41390151	OLD OTTAWA	323114; 323115; 323116; 323119	281			86.66557401	407.1032528
2990	SHERLEY CONTROLS LIMITED	Motor Vehicle Parts and Accessories Industries	1964/1965-S; 1964-M	2	1958-1964	c. 1964-65	30	FIFTH	AVE		OTTAWA	622	O'CONNOR	ST		K1S3R8	41390124	OLD OTTAWA	326193; 336330; 336340; 336370	325			79.91888688	345.6461074
2992	PARKER'S CLEANERS AND DYERS LIMITED	Laundries and Cleaners	1940-M	1	1940	c. 1940	1072	BANK	ST		OTTAWA	1070	BANK	ST		K1S3X3	41430343	OLD OTTAWA	561740; 812310; 812320; 812330	972			109.9683886	743.0285158
4328	SPECIALIST	Motor Vehicles, Wholesale	2005-SelectPhone	1	2005	c. 2005	1063	BANK	ST			1063	BANK	ST		K1S3W9	41310002	OLD OTTAWA	811111				151.4924854	1307.244524
4329	ROY BARBER SERVICES LIMITED	Motor Vehicle Repair Shops	2001-ES; 2005-PropertyAssessment; 2006-ES; 2012-ES; 2017-SalesGenie	1	1960-2017	c. 1960; c. 1970-1998; c. 2001; c. 2005	1063	BANK	ST		OTTAWA	1063	BANK	ST		K1S3W9	41310002	OLD OTTAWA	447110; 447190; 811111; 811112; 811119; 811121; 811199	633; 635			151.4924854	1307.244524
4330	ALLEGRA PRINT & IMAGING	Platemaking, Typesetting and Bindery Industry	1994-PID; 2000-PID; 2001-ES; 2006-ES; 2012-ES	1	1994-2012	1994-2012	1069	BANK	ST		OTTAWA	1065	BANK	ST		K1S3W9	41310003	OLD OTTAWA	323114; 323115; 323116; 323119; 323120; 812921	281; 282			83.17387599	394.1020021
4343	KETTLEMANS BAGEL CO	Bagels	2004-GWStudy	1	2004	GW Study 2004 Scotts c. 1940-1950; c. 1950-1970; c. 1960-1970	912	BANK	ST		OTTAWA	912	BANK	ST		K1S3W6	41400200	OLD OTTAWA	311814	2051	912 Bank St		107.7405688	727.2434039
4344	MACLENNAN'S SUPERTEST	Motor Vehicle Repair Shops	1940-M; 1948-FIP-144-1050; 1948-M; 1950-M; 1956-FIP-144-1050; 1956-M; 1960-M; 1970-M	1	1940-1970	c. 1940-1950; c. 1950-1970	912	BANK	ST		OTTAWA	912	BANK	ST		K1S3W6	41400200	OLD OTTAWA	447110; 447190; 811112; 811119; 811121; 811199	633; 635	Barry's Supertest Service Station also listed at this address during 1960-1970.	3 UST (gasoline) - property is on the NW corner of Bank & Holmwood - tanks at right angle to Bank	107.7405688	727.2434039
4346	GLEBE CENTRE INC THE	Hospitals	2001-ES	1	2001	c. 2001	950	BANK	ST		OTTAWA	77	MONK	ST		K1S5A7	41400252	OLD OTTAWA	622310				354.3466987	5617.130614
4353	ROY PROCTOR SALES & SERVICE	Motor Vehicle Repair Shops	1970-M	1	1970	c. 1970	895	BANK	ST		OTTAWA	895	BANK	ST		K1S3W4	41390152	OLD OTTAWA	811112; 811119; 811121	635			90.80868718	436.6232251
4354	WILFRED TEAL LIMITED	Motor Vehicle Repair Shops	1956-FIP-145-871C	1	1901-1956	c. 1956	905	BANK	ST		OTTAWA	901	BANK	ST		K1S3W5	41390198	OLD OTTAWA	811112; 811119; 811121	635			73.00990804	323.0234184
4355	FARROW & BALL	Lumber and Building Materials, Wholesale	2005-SelectPhone	1	2005	c. 2005	911	BANK	ST			911	BANK	ST		K1S3W5	41390200	OLD OTTAWA	444120				77.75338018	360.5860182
4356	OTTAWA ELECTRIC RAILWAY SUB-STATION	Electric Power Systems Industry	1920-M; 1921-M; 1922-FIP-151-871C; 1930-M; 1940-M; 1948-FIP-145-871C; 1948-M; 1950-M; 1955-M; 1956-FIP-145-871C	1	1900-1956	c. 1920-1940; c. 1922-1956; c. 1950	115	HOLMWOOD	AVE		OTTAWA	115	HOLMWOOD	AVE		K1S2P1	41390239	OLD OTTAWA	221111; 221112; 221113; 221119; 221121; 221122	491	Holmwood was previously known as Centre St. No transformers are indicated on property		67.14076124	173.2538084
4357	ANDREW BALFOUR PHOTOGRAPHY	Photographers	2005-SelectPhone	1	2005	c. 2001; c. 2005	115	HOLMWOOD	AVE			115	HOLMWOOD	AVE		K1S2P1	41390239	OLD OTTAWA	541920				67.14076124	173.2538084
4363	BANK & FIFTH GARAGE	Motor Vehicle Repair Shops	1920-M; 1921-M; 1922-FIP-151-871A; 1930-M; 1940-M; 1948-FIP-145-871A; 1948-M; 1950-M; 1955-M; 1956-FIP-145-871A	1	1900-1956	c. 1920; c. 1922-1950; c. 1922-1955; c. 1930; c. 1940; c. 1956	855	BANK	ST		OTTAWA	851	BANK	ST		K1S3W2	41390001	OLD OTTAWA	447110; 447190; 811112; 811119; 811121; 811199	633; 635	Keith's Auto Sales listed at #855-857 Bank St. (PIN no. remains the same)	2, underground, gasoline - 1000 gal, 500 gal FIP1922 -One UST	112.5031107	784.9487648
4364	TOILET LAUNDRIES LIMITED	Laundries and Cleaners	1956-FIP-145-871A; 1960-M	2	1901-1980	c. 1956-1960	855	BANK	ST		OTTAWA	851	BANK	ST		K1S3W2	41390001	OLD OTTAWA	561740; 812310; 812320; 812330	972			112.5031107	784.9487648
4365	FUEL OIL AND EQUIPMENT LIMITED	Petroleum Products, Wholesale	1950-M	2	1950	c. 1950	857	BANK	ST		OTTAWA	851	BANK	ST		K1S3W2	41390001	OLD OTTAWA	412110; 419120; 454310	511			112.5031107	784.9487648
4367	ADAM'S GLEBE BENDIX WASHETERIA	Laundries and Cleaners	1960-M	2	1960-1980	c. 1960	871	BANK	ST		OTTAWA	869	BANK	ST		K1S3W4	41390024	OLD OTTAWA	561740; 812310; 812320; 812330	972			78.53119243	350.3661369
4368	MACDONALD TIRE SHOP	Tire and Tube Industry	1950-M	2	1950	c. 1950	34	REGENT	ST		OTTAWA	869	BANK	ST		K1S3W4	41390024	OLD OTTAWA	326210	151			78.53119243	350.3661369
4369	CUSTOM MUFFLER	Muffler Repair Shop	1990-CD	1	1990	CD 1990	890	BANK	ST			890	BANK	ST		K1S3W6	41400198	OLD OTTAWA					113.5560435	706.8140142
4370	RENAUD FLEURETTE	Motor Vehicle Repair Shops	2005-PropertyAssessment	1	2005	c. 2005	890	BANK	ST		OTTAWA	890	BANK	ST		K1S3W6	41400198	OLD OTTAWA	811111; 811112; 811119; 811121; 811199				113.5560435	706.8140142
4371	MISTER MUFFLER	Motor Vehicles, Wholesale	1998-SC; 2001-ES; 2005-SelectPhone; 2006-ES; 2012-ES	1	1998-2012	c. 2001; c. 2005	890	BANK	ST			890	BANK	ST		K1S3W6	41400198	OLD OTTAWA	811111; 811112				113.5560435	706.8140142
4372	OTTAWA MOTOR SALES, RADIOATOR SERVICE	Motor Vehicle Repair Shops	1956-FIP-144-1050; 1956-M; 1960-M; 1970-M; 1980-M; 1997-M; 1998-SC	1	1956-1998	c. 1956; c. 1970; c. 1970-1997; c. 1980; c. 1998	890	BANK	ST		OTTAWA	890	BANK	ST		K1S3W6	41400198	OLD OTTAWA	447110; 447190; 811112; 811119; 811121; 811199	633; 635	M1948 - vacant lot	3 UST (gasoline) - property is on the SE corner of Bank & Thornton, tanks parallel to Thornton	113.5560435	706.8140142
4382	PERLEY HOME NURSES RESIDENCES	Hospitals	1922-DMD-TM-OttawaSheet#14; 1922-FIP-154-1063; 1948-DND-ASE-NTS-31G/S; 1948-FIP-239-1063; 1956-FIP-239-1-1063; 1967-EMR-SMB-NTS-31/5-71bed; 1985-EMR-SMB-NTS-31/5-111bed; 1998-SC	1	1900-1985	c. 1920-1998	43	AYLMER	AVE		OTTAWA	43	AYLMER	AVE		K1S5R4	41430657	OLD OTTAWA	622111; 622112; 622210; 622310	861	Becomes Perley Hospital in 1973 Was a residence in 1920, 1910 The Perley Home for Incurables is listed @ #2 Barton St in 1940, 1950 UTM = 446200E, 5026850N (1967)	1 Fuel Oil UST	408.8448282	7321.020234
4386	BURCHILL'S SERVICE STATION	Gasoline Service Stations	1930-M; 1940-M; 1950-M; 1956-FIP-239-1-1105; 1960-M; 1963-M; 1970-M; 1980-M; FIP48-239-1-1105	1	1930-1970	c. 1930; c. 1940; c. 1948-1950; c. 1948-1960; c. 1956; c. 1960; c. 1960-1963; c. 1970	1060	BANK	ST		OTTAWA	1060	BANK	ST		K1S3X2	41430676	OLD OTTAWA	447110; 447190; 811199	633	Canadian Oil Co. Ltd. also listed at this address in 1950 at the same time as Cleary's Service Station.	Three (3) USTs (gasoline) in FIP1948/1956.	106.9005603	646.7158018
17426	LANSLOWNE PARK (NORTH BANK OF RIDEAU NEAR BANK STREET)	Waste Disposal Site	1991-WDSI/WMB/MOE; 2004-GWStudy; 2017-CityofOttawa-Landfill	1			945	BANK	ST			945	BANK	ST		K1S3W7	41399501	OLD OTTAWA					476.1253349	12942.22177
17453	INFILLED AREA	Infilled Area	1912-FIP-155-1088	1																			722.326878	34333.53889
17778	PROTESTANT HOME FOR AGED	Hospitals	1912-FIP-152-1051	1			950	BANK	ST			950	BANK	ST		K1S5G6	41400251	OLD OTTAWA					142.9917169	1173.006388

HLUI SUMMARY REPORT
POINT FEATURES

OBJECTID	ACTIVITY_NAME	FACILITY_TYPE	TANK_LOCATION	TANK_CONTENT	TANK_SIZE	TANK_TYPE	TANK_STATUS	SOURCE	INSTALLED_S T_NUM	INSTALLED_ST_NAME	INSTALLED_ST_ABR	INSTALL_ED_ST_DIR	COMMENT	MTM_X	MTM_Y	IMAGE_MAP	IMAGE_CERTAIN TY	IMAGE_MAP_2	TANK_MATE RIAL	TANK_ID	TANK_LEAKI NG	TANK_REMO VED	REMOVED_DAT E	DATE_INSTAL L ED	NATURE_OF_B USINESS	SCANNED_DRAWING	TEMPREe ordID	CAPACITY_UOM	MUNICIPALITY	POSTCOD E	
192	GASOLINE SERVICE STATION	Gasoline Service Station	UST					FIP1948; FIP1956	852	BANK	ST		historical address - 852 Bank St	368396.3818	5029377.647	Volume1-144.jpg	1	144.jpg													
193	GASOLINE SERVICE STATION	Gasoline Service Station	UST					FIP1948; FIP1956	852	BANK	ST		historical address - 852 Bank St	368393.3462	5029376.432	Volume1-144.jpg	1	144.jpg													
194	GASOLINE SERVICE STATION	Gasoline Service Station	UST					FIP1948; FIP1956	852	BANK	ST		historical address - 852 Bank St	368390.3105	5029375.218	Volume1-144.jpg	1	144.jpg													
195	GASOLINE SERVICE STATION	Gasoline Service Station	UST					FIP1948; FIP1956	890	BANK	ST		historical address - 890 Bank St	368417.024	5029298.72	Volume1-144.jpg	1	144.jpg													
196	GASOLINE SERVICE STATION	Gasoline Service Station	UST					FIP1948; FIP1956	890	BANK	ST		historical address - 890 Bank St	368420.0597	5029299.327	Volume1-144.jpg	1	144.jpg													
197	GASOLINE SERVICE STATION	Gasoline Service Station	UST					FIP1948; FIP1956	890	BANK	ST		historical address - 890 Bank St	368423.7024	5029300.542	Volume1-144.jpg	1	144.jpg													
198	GASOLINE SERVICE STATION	Gasoline Service Station	UST					FIP1956	912	BANK	ST		historical address - 912 Bank St	368459.0371	5029211.78	Volume1-144.jpg	1														
199	GASOLINE SERVICE STATION	Gasoline Service Station	UST					FIP1956	912	BANK	ST		historical address - 912 Bank St	368460.1299	5029208.987	Volume1-144.jpg	1														
200	GASOLINE SERVICE STATION	Gasoline Service Station	UST					FIP1956	912	BANK	ST		historical address - 912 Bank St	368461.3442	5029206.559	Volume1-144.jpg	1														
379	GASOLINE SERVICE STATION	Gasoline Service Station	UST					FIP1948; FIP1956	1050	BANK	ST		historical address - 1050 Bank St	368664.7291	5028710.612	Volume2_239_1.jpg	1	239.jpg													
380	GASOLINE SERVICE STATION	Gasoline Service Station	UST					FIP1948; FIP1956	1050	BANK	ST		historical address - 1050 Bank St	368666.3166	5028706.643	Volume2_239_1.jpg	1	239.jpg													
381	GASOLINE SERVICE STATION	Gasoline Service Station	UST					FIP1948; FIP1956	1050	BANK	ST		historical address - 1050 Bank St	368668.6978	5028701.881	Volume2_239_1.jpg	1	239.jpg													
382	GASOLINE SERVICE STATION	Gasoline Service Station	UST					FIP1948; FIP1956	1060	BANK	ST		historical address - 1060 Bank St	368692.9073	5028657.431	Volume2_239_1.jpg	1	239.jpg													
383	GASOLINE SERVICE STATION	Gasoline Service Station	UST					FIP1948; FIP1956	1060	BANK	ST		historical address - 1060 Bank St	368693.701	5028654.255	Volume2_239_1.jpg	1	239.jpg													
384	GASOLINE SERVICE STATION	Gasoline Service Station	UST					FIP1948; FIP1956	1060	BANK	ST		historical address - 1060 Bank St	368695.2885	5028651.08	Volume2_239_1.jpg	1	239.jpg													
886	BANK AND FIFTH GARAGE	Garage	UST					FIP1948	855	BANK	ST		historical address - 855 Bank St	368420.0079	5029396.187	145.jpg															
887	BANK AND FIFTH GARAGE	Garage	UST					FIP1948	855	BANK	ST		historical address - 855 Bank St	368429.2683	5029401.479	145.jpg															
2246			UST	fuel oil				ROW	852	BANK	ST			368380.8748	5029365.962					ST7784										3 tanks	
2247			UST	fuel oil				ROW	890	BANK	ST			368422.3123	5029286.33					ST7785											3 tanks
2248			UST	fuel oil				ROW	912	BANK	ST			368457.5429	5029205.295					ST7786											3 tanks
2249			UST	fuel oil				ROW	1050	BANK	ST			368667.9408	5028694.429					ST7787											3 tanks
2250			UST	fuel oil				ROW	1060	BANK	ST			368659.3683	5028663.518					ST7788											3 tanks
2286			UST	fuel oil				ROW	852	BANK	ST			368380.8748	5029365.962					ST7827											3 tanks
2287			UST	fuel oil				ROW	890	BANK	ST			368422.3123	5029286.33					ST7828											3 tanks
2288			UST	fuel oil				ROW	912	BANK	ST			368457.5429	5029205.295					ST7829											3 tanks
2289			UST	fuel oil				ROW	1050	BANK	ST			368667.9408	5028694.429					ST7830											3 tanks
2290			UST	fuel oil				ROW	1060	BANK	ST			368659.3683	5028663.518					ST7831											3 tanks
2326			UST	fuel oil				ROW	852	BANK	ST			368380.8748	5029365.962					ST7870											3 tanks
2327			UST	fuel oil				ROW	890	BANK	ST			368422.3123	5029286.33					ST7871											3 tanks
2328			UST	fuel oil				ROW	912	BANK	ST			368457.5429	5029205.295					ST7872											3 tanks
2329			UST	fuel oil				ROW	1050	BANK	ST			368667.9408	5028694.429					ST7873											3 tanks
2330			UST	fuel oil				ROW	1060	BANK	ST			368659.3683	5028663.518					ST7874											3 tanks
4201	OTTAWA SOUTH BRANCH LIBRARY		not specified	fuel oil	6810	Permit		Bylaw No. 8022 - P463	1049	BANK	ST			368703.7297	5028724					ST0301				02/10/1950	one 1500 fuel tank						
4225	BANK ST GARAGE		not specified	gasoline	2270	Permit		Bylaw No. 8022	851	BANK	ST			368429.4255	5029387.87					ST1240				19/06/1922							
4226	BANK ST GARAGE - COWIE & MORE		not specified	gasoline	4540	Permit		Bylaw No. 8022	851	BANK	ST			368429.4255	5029387.87					ST1243				18/05/1925							
4227	BANK ST GARAGE - S F BOWSER CO		not specified	gasoline	2270	Permit		Bylaw No. 8022	851	BANK	ST			368429.4255	5029387.87					ST1241				01/11/1926							
4228	BANK ST GARAGE		not specified	gasoline	2270	Permit		Bylaw No. 8022	851	BANK	ST			368429.4255	5029387.87					ST1242				19/11/1928							
4229	NO. 10 FIRE STATION		UST	fuel oil	9080	Permit		Bylaw No. 304-60 VAH6100; 0170 - P2815	10	FIFTH	AVE			368817.3311	5029489.344	FR300-VAH6100-0170_003.jpg	2			ST3807				26/09/1974		Yes					
4230	LANSDOWNE PARK - CENTRAL CANADA EXHIBITION ASSOCIATION		UST	fuel oil	13620	Permit		Bylaw No. 8022 - P1561	945	BANK	ST			368685.5937	5029121.894					ST0311				04/08/1959	1 - 3000 gal fuel oil tank						
4231	BREWER'S RETAIL - POTTER BROS		UST	fuel oil	4540	Permit		Bylaw No. 8022 - P1562	900	BANK	ST			368431.3733	5029240.551					ST0312				17/08/1959	1 - 1000 gal fuel oil UST						
4235	SOUTHMINISTER UNITED CHURCH - J A EWART		UST	fuel oil	13620	Permit		Bylaw No. 8022 - P900	1040	BANK	ST		listed as aylmer & galt sts, Southminister United Church - Aylmer & Galt St	368611.9945	5028721.302		1			ST0315				06/09/1955	1 - 3000 fuel oil	Yes					
7093	SUN OIL CO LTD		UST	gasoline	22700	Permit		Bylaw No. 304-60 VAH6000; BANS 01063 - P2773	1063	BANK	ST		address incorrect on registry, 123 Echo Dr (at Bank) - crossed out on fire dept letter	368722.7739	5028677.921	FR300-VAH6000-BANS 01063_003.jpg	2			ST4284				22/02/1974		Yes					
7094	SUN OIL CO LTD		UST	gasoline	22700	Permit		Bylaw No. 304-60 VAH6000; BANS 01063 - P2773	1063	BANK	ST		address incorrect on registry, 123 Echo Dr (at Bank) - crossed out on fire dept letter	368722.7739	5028677.921	FR300-VAH6000-BANS 01063_003.jpg	2			ST4971				22/02/1974		Yes					
7095	SUN OIL CO LTD		UST	gasoline	22700	Permit		Bylaw No. 304-60 VAH6000; BANS 01063 - P2773	1063	BANK	ST		address incorrect on registry, 123 Echo Dr (at Bank) - crossed out on fire dept letter	368722.7739	5028677.921	FR300-VAH6000-BANS 01063_003.jpg	2			ST5287				22/02/1974		Yes					
7096	SUN OIL CO LTD		UST	gasoline	22700	Permit		Bylaw No. 304-60 VAH6000; BANS 01063 - P2773	1063	BANK	ST		address incorrect on registry, 123 Echo Dr (at Bank) - crossed out on fire dept letter	368722.7739	5028677.921	FR300-VAH6000-BANS 01063_003.jpg	2			ST5485				22/02/1974		Yes					
7097	SUN OIL CO LTD		UST (beneath building)	fuel oil	4540	Existing	Active	Bylaw No. 304-60 VAH6000; BANS 01063 - P2773	1063	BANK	ST		address incorrect on registry, 123 Echo Dr (at Bank) - crossed out on fire dept letter	368722.7739	5028677.921	FR300-VAH6000-BANS 01063_003.jpg	2			ST2700	N	N		06/01/1958		Yes					
7098	SUN OIL CO LTD		UST	waste oil	4540	Existing	Active	Bylaw No. 304-60 VAH6000; BANS 01063 - P2773	1063	BANK	ST		address incorrect on registry, 123 Echo Dr (at Bank) - crossed out on fire dept letter	368722.7739	5028677.921	FR300-VAH6000-BANS 01063_003.jpg	2			ST2921	N	N		06/01/1958		Yes					
7099	SUN OIL CO LTD		UST	gasoline	18160	Existing	Not active-removed	Bylaw No. 304-60 VAH6000; BANS 01063 - P2773	1063	BANK	ST		address incorrect on registry, 123 Echo Dr (at Bank) - crossed out on fire dept letter	368722.7739	5028677.921	FR300-VAH6000-BANS 01063_003.jpg	2			ST1204	N	Y	1974-002-22 0:00:00	06/01/1958		Yes					
7100	SUN OIL CO LTD		UST	gasoline	18160	Existing	Not active-removed	Bylaw No. 304-60 VAH6000; BANS 01063 - P2773	1063	BANK	ST		address incorrect on registry, 123 Echo Dr (at Bank) - crossed out on fire dept letter	368722.7739	5028677.921	FR300-VAH6000-BANS 01063_003.jpg	2			ST2151	N	Y	1974-002-22 0:00:00	06/01/1958		Yes					
7101	SUN OIL CO LTD		UST	gasoline	18160	Existing	Not active-removed	Bylaw No. 304-60 VAH6000; BANS 01063 - P2773	1063	BANK	ST		address incorrect on registry, 123 Echo Dr (at Bank) - crossed out on fire dept letter	368722.7739	5028677.921	FR300-VAH6000-BANS 01063_003.jpg	2			ST2559	N	Y	1974-002-22 0:00:00	06/01/1958		Yes					
7190	CITIES SERVICE OIL CO					Existing		Bylaw No. 8022 - P199	852	BANK	ST		replacement of pumps, Cor Bank St & Fifth Ave	368380.8748	5029365.962					ST3275				21/10/1940	replace gas pumps						
7191	CITIES SERVICE OIL CO LTD		UST	gasoline	13620	Permit		Bylaw No. 304-60 VAH6100; 0414 - P2079	852	BANK	ST			368380.8748	5029365.962	FR300-VAH6100-0414_002.jpg	1			ST4292				23/06/1964		Yes					
7192	CITIES SERVICE OIL CO LTD		UST	gasoline	13620	Permit		Bylaw No. 304-60 VAH6100; 0414 - P2079	852	BANK	ST			368380.8748	5029365.962	FR300-VAH6100-0414_002.jpg	1			ST4975				23/06/196							

HLUI SUMMARY REPORT
POINT FEATURES

OBJECTID	ACTIVITY_NAME	FACILITY_TYPE	TANK_LOCATION	TANK_CONTENT	TANK_SIZE	TANK_TYPE	TANK_STATUS	SOURCE	INSTALLED_S T_NUM	INSTALLED_ST_NAME	INSTALLED_ST_ABR	INSTALL ED_ST_DIR	COMMENT	MTM_X	MTM_Y	IMAGE_MAP	IMAGE_CERTAIN TY	IMAGE_MAP_2	TANK_MATE RIAL	TANK_ID	TANK_LEAKI NG	TANK_REMO VED	REMOVED_DAT E	DATE_INSTAL LED	NATURE_OF_B USINESS	SCANNED DRAWIN G	TEMPREe ordID	CAPACITY UOM	MUNICIPALITY	POSTCOD E
7194	CITIES SERVICE OIL CO LTD		UST	waste oil	2270	Permit		Bylaw No. 304-60 VAH6100; 0414 - P2079	852	BANK	ST			368380.8748	5029365.962	FR300-VAH6100-0414_002.jpg	1			ST5591				23/06/1964		Yes				
7195	CITIES SERVICE OIL CO LTD		UST (beneath building)	waste oil	2270	Existing	Not active-removed	Bylaw No. 304-60 VAH6100; 0414 - P2079	852	BANK	ST			368380.8748	5029365.962	FR300-VAH6100-0414_002.jpg	1			ST6162	N	Y	1964-06-23 0:00:00			Yes				
7196	BP CANADA		UST	gasoline	22700	Permit		Bylaw No. 304-60 VAH6000; BANS 00852 - P2927	852	BANK	ST			368380.8748	5029365.962	FR300-VAH6000-BANS 00852_003.jpg	1			ST4293				04/10/1976		Yes				
7197	BP CANADA		UST	gasoline	22700	Permit		Bylaw No. 304-60 VAH6000; BANS 00852 - P2927	852	BANK	ST			368380.8748	5029365.962	FR300-VAH6000-BANS 00852_003.jpg	1			ST4976				04/10/1976		Yes				
7198	BP CANADA		UST	gasoline	22700	Permit		Bylaw No. 304-60 VAH6000; BANS 00852 - P2927	852	BANK	ST			368380.8748	5029365.962	FR300-VAH6000-BANS 00852_003.jpg	1			ST5290				04/10/1976		Yes				
7199	BP CANADA		UST	gasoline	22700	Permit		Bylaw No. 304-60 VAH6000; BANS 00852 - P2927	852	BANK	ST			368380.8748	5029365.962	FR300-VAH6000-BANS 00852_003.jpg	1			ST5486				04/10/1976		Yes				
7200	BP CANADA		UST	fuel oil	2270	Existing	Active	Bylaw No. 304-60 VAH6000; BANS 00852 - P2927	852	BANK	ST			368380.8748	5029365.962	FR300-VAH6000-BANS 00852_003.jpg	1			ST5428	N	N		23/06/1964		Yes				
7201	BP CANADA		UST	gasoline	13620	Existing	Not active-removed	Bylaw No. 304-60 VAH6000; BANS 00852 - P2927	852	BANK	ST			368380.8748	5029365.962	FR300-VAH6000-BANS 00852_003.jpg	1			ST1245	N	Y	1976-01-04 0:00:00	16/05/1955		Yes				
7202	BP CANADA		UST	gasoline	13620	Existing	Not active-removed	Bylaw No. 304-60 VAH6000; BANS 00852 - P2927	852	BANK	ST			368380.8748	5029365.962	FR300-VAH6000-BANS 00852_003.jpg	1			ST2167	N	Y	1976-01-04 0:00:00	16/05/1955		Yes				
7203	BP CANADA		UST	gasoline	9080	Existing	Not active-removed	Bylaw No. 304-60 VAH6000; BANS 00852 - P2927	852	BANK	ST			368380.8748	5029365.962	FR300-VAH6000-BANS 00852_003.jpg	1			ST2563	N	Y	1976-01-04 0:00:00	16/05/1955		Yes				
7204	CITIES SERVICE OIL CO		not specified	gasoline	4540	Permit		Bylaw No. 8022	852	BANK	ST			368380.8748	5029365.962					ST1244				05/12/1928						
7205	BANK ST GARAGE - CITIES SERVICE OIL CO		not specified	gasoline	2270	Permit		Bylaw No. 8022	852	BANK	ST			368380.8748	5029365.962					ST1246				20/01/1930						
7206	CITIES SERVICE OIL CO		not specified	gasoline	4540	Permit		Bylaw No. 8022	852	BANK	ST			368380.8748	5029365.962					ST2166				05/12/1928						
7207	CITIES SERVICE OIL CO		not specified	gasoline	4540	Permit		Bylaw No. 8022	852	BANK	ST			368380.8748	5029365.962					ST2562				05/12/1928						
7208	MCCOLL-FRONTENAC OIL CO		UST	gasoline	2270	Permit		Bylaw No. 8022 - P151	856	BANK	ST			368401.9107	5029341.709					ST1247				16/01/1939						
7209	MCCOLL-FRONTENAC OIL CO		UST	gasoline	2270	Permit		Bylaw No. 8022 - P151	856	BANK	ST			368401.9107	5029341.709					ST2168				16/01/1939						
7210	MCCOLL-FRONTENAC OIL CO		UST	gasoline	4540	Permit		Bylaw No. 8022 - P151	856	BANK	ST			368401.9107	5029341.709					ST2564				16/01/1939						
7211	MCCOLL-FRONTENAC OIL CO		UST	gasoline	4540	Permit		Bylaw No. 8022 - P151	856	BANK	ST			368401.9107	5029341.709					ST2760				16/01/1939						
7212	MCCOLL-FRONTENAC OIL CO		UST	gasoline	4540	Permit		Bylaw No. 8022 - P172	856	BANK	ST			368401.9107	5029341.709					ST1249				18/09/1939						
7213	MCCOLL-FRONTENAC OIL CO		UST	gasoline	4540	Permit		Bylaw No. 8022 - P172	856	BANK	ST			368401.9107	5029341.709					ST2170				18/09/1939						
7214	MCCOLL-FRONTENAC OIL CO		UST	gasoline	4540	Permit		Bylaw No. 8022 - P172	856	BANK	ST			368401.9107	5029341.709					ST2566				18/09/1939						
7215	MCCOLL-FRONTENAC OIL CO		not specified	fuel oil	4540	Permit		Bylaw No. 8022 - P477	856	BANK	ST			368401.9107	5029341.709					ST2701				06/11/1950						
7216	MCCOLL-FRONTENAC OIL CO		UST	gasoline	9080	Permit		Bylaw No. 8022 - P933	856	BANK	ST			368401.9107	5029341.709					ST1250				07/11/1955		Yes				
7217	MCCOLL-FRONTENAC OIL CO		UST	gasoline	9080	Existing	Active	Bylaw No. 8022 - P933	856	BANK	ST			368401.9107	5029341.709					ST1248	N	N		06/11/1950		Yes				
7218	MCCOLL-FRONTENAC OIL CO		UST	gasoline	9080	Existing	Active	Bylaw No. 8022 - P933	856	BANK	ST			368401.9107	5029341.709					ST2169	N	N		06/11/1950		Yes				
7219	MCCOLL-FRONTENAC OIL CO		UST	gasoline	9080	Existing	Active	Bylaw No. 8022 - P933	856	BANK	ST			368401.9107	5029341.709					ST2565	N	N		06/11/1950		Yes				
7220	SUPERTEST		UST	gasoline	2270	Permit		Bylaw No. 8022 - P111	912	BANK	ST			368457.5429	5029205.295					ST2171				19/07/1937						
7221	SUPERTEST		UST	gasoline	2270	Permit		Bylaw No. 8022 - P111	912	BANK	ST			368457.5429	5029205.295					ST2567				19/07/1937						
7222	SUPERTEST PETROLEUM CORP LTD		UST	gasoline	22700	Permit		Bylaw No. 304-60 VAH6100; 0401 - P2168	912	BANK	ST		address verified from dwg & geotatawa, Loc # 7381 - NW cor Bank & Holmwood Ave	368457.5429	5029205.295	FR300-VAH6100-0401_002.jpg	1			ST4294				14/07/1965		Yes				
7223	SUPERTEST PETROLEUM CORP LTD		UST	gasoline	18160	Permit		Bylaw No. 304-60 VAH6100; 0401 - P2168	912	BANK	ST		address verified from dwg & geotatawa, Loc # 7381 - NW cor Bank & Holmwood Ave	368457.5429	5029205.295	FR300-VAH6100-0401_002.jpg	1			ST4977				14/07/1965		Yes				
7224	SUPERTEST PETROLEUM CORP LTD		UST	gasoline	13620	Permit		Bylaw No. 304-60 VAH6100; 0401 - P2168	912	BANK	ST		address verified from dwg & geotatawa, Loc # 7381 - NW cor Bank & Holmwood Ave	368457.5429	5029205.295	FR300-VAH6100-0401_002.jpg	1			ST5291				14/07/1965		Yes				
7225	SUPERTEST PETROLEUM CORP LTD		UST	fuel oil	2270	Permit		Bylaw No. 304-60 VAH6100; 0401 - P2168	912	BANK	ST		address verified from dwg & geotatawa, Loc # 7381 - NW cor Bank & Holmwood Ave	368457.5429	5029205.295	FR300-VAH6100-0401_002.jpg	1			ST5429				14/07/1965		Yes				
7226	SUPERTEST PETROLEUM CORP LTD		UST	waste oil	2270	Permit		Bylaw No. 304-60 VAH6100; 0401 - P2168	912	BANK	ST		address verified from dwg & geotatawa, Loc # 7381 - NW cor Bank & Holmwood Ave	368457.5429	5029205.295	FR300-VAH6100-0401_002.jpg	1			ST5592				14/07/1965		Yes				
7227	SUPERTEST PETROLEUM CORP LTD		UST	gasoline	9080	Existing	Not active-removed	Bylaw No. 304-60 VAH6100; 0401 - P2168	912	BANK	ST		address verified from dwg & geotatawa, Loc # 7381 - NW cor Bank & Holmwood Ave	368457.5429	5029205.295	FR300-VAH6100-0401_002.jpg	1			ST1252	N	Y	1965-07-14 0:00:00	19/07/1954		Yes				
7228	SUPERTEST PETROLEUM CORP LTD		UST	gasoline	9080	Existing	Not active-removed	Bylaw No. 304-60 VAH6100; 0401 - P2168	912	BANK	ST		address verified from dwg & geotatawa, Loc # 7381 - NW cor Bank & Holmwood Ave	368457.5429	5029205.295	FR300-VAH6100-0401_002.jpg	1			ST2172	N	Y	1965-07-14 0:00:00	19/07/1954		Yes				
7229	SUPERTEST PETROLEUM CORP LTD		UST	gasoline	9080	Existing	Not active-removed	Bylaw No. 304-60 VAH6100; 0401 - P2168	912	BANK	ST		address verified from dwg & geotatawa, Loc # 7381 - NW cor Bank & Holmwood Ave	368457.5429	5029205.295	FR300-VAH6100-0401_002.jpg	1			ST2568	N	Y	1965-07-14 0:00:00	19/07/1954		Yes				
7230	SUPERTEST		UST	gasoline	2270	Existing	Not active-removed	Bylaw No. 8022 - P735, 737	912	BANK	ST		remove one 500 gal gasoline tank & replace with address verified from 1960 city directory, Bank & Holmwood	368457.5429	5029205.295					ST1251	N	Y	1954-07-19 0:00:00	19/07/1937						
7231	THOMSON & SCOTT					Existing		Bylaw No. 8022	912	BANK	ST			368457.5429	5029205.295					ST3276				03/02/1936						
7234	CANADIAN OIL CO		UST	gasoline	2270	Permit		Bylaw No. 8022 - P153	1060	BANK	ST			368659.3683	5028663.518					ST2569				20/03/1939						
7235	CANADIAN OIL CO		UST	gasoline	4540	Permit		Bylaw No. 8022 - P279	1060	BANK	ST			368659.3683	5028663.518					ST2173				04/11/1946						
7236	CANADIAN OIL CO LTD		UST	gasoline	18160	Permit		Bylaw No. 304-60 VAH6100; 0420 - P2100	1060	BANK	ST		address verified from dwg & geotatawa, NW cor Bank St & Euclid Sts	368659.3683	5028663.518	FR300-VAH6100-0420_002.jpg	1			ST4295				27/07/1964		Yes				
7237	CANADIAN OIL CO LTD		UST	gasoline	18160	Permit		Bylaw No. 304-60 VAH6100; 0420 - P2100	1060	BANK	ST		address verified from dwg & geotatawa, NW cor Bank St & Euclid Sts	368659.3683	5028663.518	FR300-VAH6100-0420_002.jpg	1			ST4978				27/07/1964		Yes				

HLUI SUMMARY REPORT
POINT FEATURES

OBJECTID	ACTIVITY_NAME	FACILITY_TYPE	TANK_LOCATION	TANK_CONTENT	TANK_SIZE	TANK_TYPE	TANK_STATUS	SOURCE	INSTALLED_S T_NUM	INSTALLED_ST_NAME	INSTALL D_ST_ABR	INSTALL ED_ST_DIR	COMMENT	MTM_X	MTM_Y	IMAGE_MAP	IMAGE_CERTAIN TY	IMAGE_MAP_2	TANK_MATE RIAL	TANK_ID	TANK_LEAKI NG	TANK_REMO VED	REMOVED_DAT E	DATE_INSTAL L ED	NATURE_OF_B USINESS	SCANNED DRAWIN G	TEMPREe ordID	CAPACITY UOM	MUNICIPALITY	POSTCOD E	
7238	CANADIAN OIL CO LTD		UST	fuel oil	4540	Existing	Active	Bylaw No. 304-60 VAH6100; 0420 - P2100	1060	BANK	ST		address verified from dwg & geotowa, NW cor Bank St & Euclid Sts	368659.3683	5028663.518	FR300-VAH6100-0420_002.jpg	1			ST2405	N	N		04/11/1946		Yes					
7239	CANADIAN OIL CO LTD		UST	waste oil	2270	Existing	Active	Bylaw No. 304-60 VAH6100; 0420 - P2100	1060	BANK	ST		address verified from dwg & geotowa, NW cor Bank St & Euclid Sts	368659.3683	5028663.518	FR300-VAH6100-0420_002.jpg	1			ST2809	N	N		04/11/1946		Yes					
7240	CANADIAN OIL CO LTD		UST	gasoline	4540	Existing	Not active-removed	Bylaw No. 304-60 VAH6100; 0420 - P2100	1060	BANK	ST		address verified from dwg & geotowa, NW cor Bank St & Euclid Sts	368659.3683	5028663.518	FR300-VAH6100-0420_002.jpg	1			ST1256	N	Y	1964-007-27 0:00:00	20/03/1939		Yes					
7241	CANADIAN OIL CO LTD		UST	gasoline	4540	Existing	Not active-removed	Bylaw No. 304-60 VAH6100; 0420 - P2100	1060	BANK	ST		address verified from dwg & geotowa, NW cor Bank St & Euclid Sts	368659.3683	5028663.518	FR300-VAH6100-0420_002.jpg	1			ST2174	N	Y	1964-007-27 0:00:00	20/03/1939		Yes					
7242	CANADIAN OIL CO LTD		UST	gasoline	4540	Existing	Not active-removed	Bylaw No. 304-60 VAH6100; 0420 - P2100	1060	BANK	ST		address verified from dwg & geotowa, NW cor Bank St & Euclid Sts	368659.3683	5028663.518	FR300-VAH6100-0420_002.jpg	1			ST1255	N	Y	1964-007-27 0:00:00	04/11/1946		Yes					
7243	CANADIAN OIL CO					Existing		Bylaw No. 8022 - P124	1060	BANK	ST			368659.3683	5028663.518					ST3277				06/03/1939							
7257	IMPERIAL OIL					Existing		Bylaw No. 8022 - P124	1050	BANK	ST		replacement of pumps, Bank & Aymer	368677.0835	5028704.005					ST3278				07/03/1938	change pumps at						
7258	IMPERIAL OIL		not specified	gasoline	4540	Existing	Not active-removed	Bylaw No. 8022 - P167	1050	BANK	ST			368677.0835	5028704.005					ST1260	N	Y	1939-008-21 0:00:00	04/09/1928	install gas tanks						
7259	IMPERIAL OIL		not specified	gasoline	4540	Existing	Not active-removed	Bylaw No. 8022 - P167	1050	BANK	ST			368677.0835	5028704.005					ST2177	N	Y	1939-008-21 0:00:00	04/09/1928	install gas tanks						
7260	IMPERIAL OIL		not specified	gasoline	4540	Existing	Not active-removed	Bylaw No. 8022 - P167	1050	BANK	ST			368677.0835	5028704.005					ST2571	N	Y	1939-008-21 0:00:00	04/09/1928	install gas tanks						
7261	IMPERIAL OIL		UST	gasoline	13620	Permit		Bylaw No. 8022 - P904	1050	BANK	ST			368677.0835	5028704.005					ST1259				06/09/1955	2 - 3000 gal storage tanks	Yes					
7262	IMPERIAL OIL		UST	gasoline	9080	Existing	Not active-removed	Bylaw No. 8022 - P904	1050	BANK	ST			368677.0835	5028704.005					ST1262	N	Y (re-installed on site)	1955-009-06 0:00:00	08/08/1950	2 - 3000 gal storage tanks	Yes					
7263	IMPERIAL OIL		UST	gasoline	9080	Existing	Not active-removed	Bylaw No. 8022 - P904	1050	BANK	ST			368677.0835	5028704.005					ST1263	N	Y (re-installed on site)	1955-009-06 0:00:00	03/05/1954	2 - 3000 gal storage tanks	Yes					
7264	IMPERIAL OIL		UST	gasoline	4540	Existing	Not active-removed	Bylaw No. 8022 - P904	1050	BANK	ST			368677.0835	5028704.005					ST1261	N	Y	1955-009-06 0:00:00	21/08/1939	2 - 3000 gal storage tanks	Yes					
7265	IMPERIAL OIL		UST	gasoline	4540	Existing	Not active-removed	Bylaw No. 8022 - P904	1050	BANK	ST			368677.0835	5028704.005					ST2178	N	Y	1955-009-06 0:00:00	21/08/1939	2 - 3000 gal storage tanks	Yes					
7266	IMPERIAL OIL		UST	gasoline	4540	Existing	Not active-removed	Bylaw No. 8022 - P904	1050	BANK	ST			368677.0835	5028704.005					ST2572	N	Y	1955-009-06 0:00:00	21/08/1939	2 - 3000 gal storage tanks	Yes					
7267	IMPERIAL OIL LTD		UST	gasoline	13620	Existing	Not active-removed	Bylaw No. 304-60 VAH6000; BANS 01050 - P2085	1050	BANK	ST		dwg shows waste oil & fuel oil usts - updated in permit 2087, 1050 Bank St	368677.0835	5028704.005	FR300-VAH6000-BANS 01050_002.jpg	1			ST2176	N	Y	1964-007-20 0:00:00	06/09/1955		Yes					
7268	IMPERIAL OIL LTD		UST	gasoline	9080	Existing	Not active-removed	Bylaw No. 304-60 VAH6000; BANS 01050 - P2085	1050	BANK	ST		dwg shows waste oil & fuel oil usts - updated in permit 2087, 1050 Bank St	368677.0835	5028704.005	FR300-VAH6000-BANS 01050_002.jpg	1			ST2570	N	Y	1964-007-20 0:00:00	06/09/1955		Yes					
7269	IMPERIAL OIL LTD		UST	gasoline	9080	Existing	Not active-removed	Bylaw No. 304-60 VAH6000; BANS 01050 - P2085	1050	BANK	ST		dwg shows waste oil & fuel oil usts - updated in permit 2087, 1050 Bank St	368677.0835	5028704.005	FR300-VAH6000-BANS 01050_002.jpg	1			ST2761	N	Y	1964-007-20 0:00:00	06/09/1955		Yes					
7270	IMPERIAL OIL LTD		UST	fuel oil	2270	Permit		Bylaw No. 304-60 VAH6000; BANS 01050 - P2087	1050	BANK	ST			368677.0835	5028704.005	FR300-VAH6000-BANS 01050_002.jpg	1			ST3809				12/08/1964		Yes					
7271	IMPERIAL OIL LTD		UST	waste oil	2270	Permit		Bylaw No. 304-60 VAH6000; BANS 01050 - P2087	1050	BANK	ST			368677.0835	5028704.005	FR300-VAH6000-BANS 01050_002.jpg	1			ST5149				12/08/1964		Yes					
7272	IMPERIAL OIL LTD		UST	gasoline	22700	Permit		Bylaw No. 304-60 VAH6100; 0418 - P2807	1050	BANK	ST			368677.0835	5028704.005	FR300-VAH6100-0418_003.jpg	1			ST4298				24/07/1974		Yes					
7273	IMPERIAL OIL LTD		UST	gasoline	22700	Existing	Active	Bylaw No. 304-60 VAH6100; 0418 - P2807	1050	BANK	ST			368677.0835	5028704.005	FR300-VAH6100-0418_003.jpg	1			ST4297	N	N		20/07/1964		Yes					
7274	IMPERIAL OIL LTD		UST	gasoline	18160	Existing	Active	Bylaw No. 304-60 VAH6100; 0418 - P2807	1050	BANK	ST			368677.0835	5028704.005	FR300-VAH6100-0418_003.jpg	1			ST4980	N	N		20/07/1964		Yes					
7275	IMPERIAL OIL LTD		UST	gasoline	13620	Existing	Active	Bylaw No. 304-60 VAH6100; 0418 - P2807	1050	BANK	ST			368677.0835	5028704.005	FR300-VAH6100-0418_003.jpg	1			ST5293	N	N		20/07/1964		Yes					
7276	IMPERIAL OIL LTD		UST	gasoline	4540	Existing	Active	Bylaw No. 304-60 VAH6100; 0418 - P2807	1050	BANK	ST			368677.0835	5028704.005	FR300-VAH6100-0418_003.jpg	1			ST6990	N	N				Yes					
8064	BP CANADA		UST	gasoline	22700	Permit		Bylaw No. 304-60 VAH6000; BANS 01014 - P2887	1014	BANK	ST			368548.054	5028976.364	FR300-VAH6000-BANS 01014_004.jpg	1			ST4562				04/03/1976		Yes					
8065	BP CANADA		UST	gasoline	22700	Permit		Bylaw No. 304-60 VAH6000; BANS 01014 - P2887	1014	BANK	ST			368548.054	5028976.364	FR300-VAH6000-BANS 01014_004.jpg	1			ST5098				04/03/1976		Yes					
8066	BP CANADA		UST	gasoline	22700	Permit		Bylaw No. 304-60 VAH6000; BANS 01014 - P2887	1014	BANK	ST			368548.054	5028976.364	FR300-VAH6000-BANS 01014_004.jpg	1			ST5361				04/03/1976		Yes					
8067	BP CANADA		UST	gasoline	22700	Permit		Bylaw No. 304-60 VAH6000; BANS 01014 - P2887	1014	BANK	ST			368548.054	5028976.364	FR300-VAH6000-BANS 01014_004.jpg	1			ST5512				04/03/1976		Yes					
8068	BP CANADA		UST	fuel oil	4540	Existing	Active	Bylaw No. 304-60 VAH6000; BANS 01014 - P2887	1014	BANK	ST			368548.054	5028976.364	FR300-VAH6000-BANS 01014_004.jpg	1			ST2879	N	N		15/06/1959		Yes					
8069	BP CANADA		UST	waste oil		Existing	Active	Bylaw No. 304-60 VAH6000; BANS 01014 - P2887	1014	BANK	ST			368548.054	5028976.364	FR300-VAH6000-BANS 01014_004.jpg	1			ST6583	N	N				Yes					
8070	BP CANADA		UST	gasoline	9080	Existing	Not active-removed	Bylaw No. 304-60 VAH6000; BANS 01014 - P2887	1014	BANK	ST			368548.054	5028976.364	FR300-VAH6000-BANS 01014_004.jpg	1			ST1679	N	Y	1976-003-04 0:00:00	15/06/1959		Yes					
8071	BP CANADA		UST	gasoline	9080	Existing	Not active-removed	Bylaw No. 304-60 VAH6000; BANS 01014 - P2887	1014	BANK	ST			368548.054	5028976.364	FR300-VAH6000-BANS 01014_004.jpg	1			ST2333	N	Y	1976-003-04 0:00:00	15/06/1959		Yes					
8072	BP CANADA		UST	gasoline	9080	Existing	Not active-removed	Bylaw No. 304-60 VAH6000; BANS 01014 - P2887	1014	BANK	ST			368548.054	5028976.364	FR300-VAH6000-BANS 01014_004.jpg	1			ST2648	N	Y	1976-003-04 0:00:00	15/06/1959		Yes					
8073	BP CANADA		UST	gasoline	9080	Existing	Not active-removed	Bylaw No. 304-60 VAH6000; BANS 01014 - P2887	1014	BANK	ST			368548.054	5028976.364	FR300-VAH6000-BANS 01014_004.jpg	1			ST2794	N	Y	1976-003-04 0:00:00	15/06/1959		Yes					
8844	ROY BARBER SERVICE LTD	Gasoline Station-FS		gasoline	22700	Licensed	Current	GW Study 2004	1063	BANK	ST	<Null>	1063 BANK ST	368722.3168	5028667.884									19830401	Retail	976	L	OTTAWA	K1S 3W9		
8845	ROY BARBER SERVICE LTD	Gasoline Station-FS		gasoline	22700	Licensed	Current	GW Study 2004	1063	BANK	ST	<Null>	1063 BANK ST	368722.3168	5028667.884									19830401	Retail	977	L	OTTAWA	K1S 3W9		
8846	ROY BARBER SERVICE LTD	Gasoline Station-FS		gasoline	22700	Licensed	Current	GW Study 2004	1063	BANK	ST	<Null>	1063 BANK ST	368722.3168	5028667.884									19830401	Retail	978	L	OTTAWA	K1S 3W9		
8847	ROY BARBER SERVICE LTD	Gasoline Station-FS		gasoline	22700	Licensed	Current	GW Study 2004	1063																						

HLUI SUMMARY REPORT
 LINEAR FEATURES

OBJECTID	SOURCE	FEATURE	YEAR	COMMENT	NAME	Shape_Length
108	1909-City Map	Electric Railway	1891, 1895, 1929, 1950, 1954	Ottawa Electric Railway		2101.5879
173	ElectricRailwayMap	Electric Railway	1929, 1950, 1954	Ottawa Electric Railway		2074.7398

HLUI SUMMARY REPORT
AREA FEATURES

HISTORIC LANDFILL FEATURE	The historic landfills identified within the HLUI are referenced from the City's Old Landfill Management Strategy report (OLMS, 2004). Contact the City's Environmental Remediation Unit (ERU-UAE@ottawa.ca) if you would like more information about the old landfill sites identified in the OLMS report.
WATER_SUPPLY	municipally supplied water
WASTETYPE	unknown
WASTEDEPTH	unknown
UTM_NAD27_NORTHING	5027040
UTM_NAD27_N_NOTE	<null>
UTM_NAD27_EASTING	445950
UTM_NAD27_E_NOTE	<null>
Unique ID	Capital Park (Craig Street)Ur-20
TOPOGRAPHY	park is generally flat and houses surround the inlet are on higher ground
SOIL_COVER	assumed to be covered based on land use, however thickness of cover unknown
SIZE_HA	area approx. 0.7 ha
SITE_STATUS	Confirmed
SITE_NAME	Capital Park (Craig Street)
SITE_IDENTIFICATION	Ur-20
SITE_COORD	UTM = 445950E, 5027040N, map 31G/5. Site #X1100 of closed sites in the MOE inventory (pg134).
SITE_ALIAS	Brown's Inlet Park
SITE_ACCES	human contact possible given recreational use of site
Site ID French	Ur-20
Sie Name French	Parc Capital (rue Craig)
SHAPE.LEN	362.984886
SHAPE.AREA	6626.912134
SHAPE	Polygon
SERVICE_AREA	presumably City of Ottawa
ROAD_TYPE	<null>
ROAD_NAME	<null>
PHYSICAL	area contains a maintained open space with grass and mature trees
PARENT_ID	<null>
PARAMETERS	no known monitoring
OWNERCATEGORY	City
OWNER	City of Ottawa (Brown's Inlet Park)
OVERBURDEN	native organic soils
OTHERREF	Gartner Lee, 1984 (Site #20); Intera, 1988 (Lf #20)
OTHER_INFO	Based on the name of the site in City Records, "Capital Park, Craig St.", it is possible that this site is actually located between Ella St., Craig St. and Newton St., approx. 120 m northwest of location assumed by GLL. This 0.4-ha site is currently desi
OPERATOR	City of Ottawa
OPERATIONAL_PERIOD	before 1924 (earliest aerial photographs available show no landfilling activity)
OBJECTID	145
MOE_ID	x 1100
METHANE	no methane detected during 1984 monitoring survey
MAGNITUDE	no known monitoring
LOCTN_REF	<null>
LOCATION	Brown's Inlet Park; bounded by Craig St, property line south of Broadway Ave. and Brown's Inlet (pond)
LANDFILL_1998_ID	600436
INFORMATION_SOURCE	1991-WDSI/WMB/MOE
GROUNDWATER_FLOW_DIRECTION	possibly N towards the Ottawa River, S towards the Rideau River and Canal or E towards Dow's Lake
GLOBALID	{EE3FD4EF-99EF-4261-9185-CB70BA80A8E3}
G_VERSION	0
G_NEXT_VERSION	<null>
G_GENERATION	<null>
FORMER_MUN	OTTAWA
ECOLOGICAL	Rideau Canal ecosystem; humans using the area for recreational purposes, but wastes are likely covered
DISTANCE_TO_SURFACE_WATER	Brown's inlet is adjacent to site; Rideau Canal 200 m SE
DEPTH_TO_GROUNDWATER	unknown
DEPTH_TO_BEDROCK	5 to 10 m to interbedded bioclastic limestone, crystalline limestone and shale
CONCENTRTN	no known monitoring
Common Name French	Parc Brown's Inlet
Common Name	Brown's Inlet Park
INDEXED_IN_WASTE_DISPOSAL_SITES	69
ADJACENT_OWNER	private houses north of Broadway Ave., west of Craig St. and north of Brown's inlet
ADJACENT_LANDUSE	residential and parkland; the zoning is EW (waterway corridor) in the general area of the site.
ADJACENT_INDUSTRY	none based on information reviewed
ACTIVITYID	6129
ACTIVITY2	6129

HLUI SUMMARY REPORT
AREA FEATURES



HISTORIC LANDFILL FEATURE	The historic landfills identified within the HLUI are referenced from the City's Old Landfill Management Strategy report (OLMS, 2004). Contact the City's Environmental Remediation Unit (ERU-UAE@ottawa.ca) if you would like more information about the old landfill sites identified in the OLMS report.
WATER_SUPPLY	municipally supplied water
WASTETYPE	cinders, ashes, metal, wood, glass [Paterson, 1999]
WASTEDEPTH	2 to 3 m [Paterson, 1999]
UTM_NAD27_NORTHING	5027140
UTM_NAD27_N_NOTE	<null>
UTM_NAD27_EASTING	446560
UTM_NAD27_E_NOTE	<null>
Unique ID	Lansdowne Park (North Bank of Rideau near Bank Street)Ur-27
TOPOGRAPHY	flat to slight slope to the SE
SOIL_COVER	at least 1.5 m of fill (silt, sand and gravel) and sometimes grey crushed stone and asphalt [Paterson, 1999]
SIZE_HA	1.2 ha [GLL, 1980]; 0.7 ha [Paterson, 1999]
SITE_STATUS	Confirmed
SITE_NAME	Lansdowne Park (North Bank of Rideau near Bank Street)
SITE_IDENTIFICATION	Ur-27
SITE_COORD	UTM = 446560E, 5027140N, map 31G/5. Site #X1107 of closed sites in the MOE inventory (pg134). The years of operation and closure are unknown for this site.
SITE_ALIAS	Lansdowne Park
SITE_ACCES	site is intended for public use, but the Lansdowne Park property is fenced
Site ID French	Ur-27
Sie Name French	Parc Lansdowne (rive Nord du canal Rideau, près de la rue Bank)
SHAPE.LEN	476.125335
SHAPE.AREA	12942.22177
SHAPE	Polygon
SERVICE_AREA	presumably City of Ottawa
ROAD_TYPE	<null>
ROAD_NAME	<null>
PHYSICAL	filled area includes the area east of the Aberdeen Pavilion and surrounding paved grounds
PARENT_ID	<null>
PARAMETERS	conductivity, arsenic, boron, lead and zinc in the soil; manganese and sodium in the groundwater (only metals and VOCs analyzed in the groundwater) [Paterson, 1999]
OWNERCATEGORY	City
OWNER	City of Ottawa (Lansdowne Park)
OVERBURDEN	sand, silty sand and sandy silt beneath waste fill [Paterson, 1999]
OTHERREF	Gartner Lee, 1984 (Site #27 - located on site map but no site description); Intera, 1988 (Lf #27); Paterson, January 1999
OTHER_INFO	none
OPERATOR	City of Ottawa
OPERATIONAL_PERIOD	certainly before 1945 based on City records
OBJECTID	92
MOE_ID	x 1107
METHANE	no measurement available
MAGNITUDE	area of soil impact partially delineated as asphalt parking area east of Aberdeen Pavilion, possibly extending towards the Pavilion and also on to NCC parkland
LOCTN_REF	<null>
LOCATION	Lansdowne Park (driveway and exhibition grounds), near intersection of Bank St. and Queen Elizabeth Drwy
LANDFILL_1998_ID	_6O043C
INFORMATION_SOURCE	1991-WDSI/WMB/MOE
GROUNDWATER_FLOW_DIRECTION	possibly S towards the Rideau River and Canal or E towards Dow's Lake based on topography; groundwater flow to the E based on groundwater surface elevation [Paterson, 1999]
GLOBALID	{98861AC4-D231-4AF9-BD22-DE5DF4B1C7B8}
G_VERSION	0
G_NEXT_VERSION	<null>
G_GENERATION	<null>
FORMER_MUN	OTTAWA
ECOLOGICAL	ecosystem of Rideau Canal
DISTANCE_TO_SURFACE_WATER	site is less than 50 m north of Rideau Canal
DEPTH_TO_GROUNDWATER	3 to 5 m below grade [Paterson, 1999]
DEPTH_TO_BEDROCK	5 to 10 m to shale with laminations of calcareous siltstone
CONCENTRTN	soil parameters noted above found exceeding MOE Table B criteria; groundwater parameters noted to exceed the 1994 MOE Ontario Drinking Water Objectives [Paterson, 1999]
Common Name French	Parc Lansdowne
Common Name	Lansdowne Park
ANDERSONWASTEDISTOALSITES_I	76
ADJACENT_OWNER	NCC (Queen Elizabeth Pkwy and shore of Rideau Canal) south and residential houses on Wilton Cr. and Queen Elizabeth Pl. west of site
ADJACENT_LANDUSE	recreational (park and arena) and residential the zoning is L4[549] F(1.5) (major leisure area) in the general area of the site.
ADJACENT_INDUSTRY	none based on available information
ACTIVITYID	6198
ACTIVITY2	6198

Appendix E

Aerial Photographs





LEGEND	
	LANSDOWNE PARK PROPERTY
	PHASE ONE PROPERTY



TITLE:
AERIAL PHOTOGRAPH - 2014
LIMITED PHASE ONE ESA UPDATE
LANSDOWNE PARK - EVENT CENTRE



DRAWN BY: JFT

CHECKED BY: KDH

DATE: JULY 2024

PROJECT NO: CA0037195.1094

SCALE: 1 : 5,000

FIGURE NO:
E1



LEGEND
--- LANDSDOWNE PARK PROPERTY
--- PHASE ONE PROPERTY



TITLE:
AERIAL PHOTOGRAPH - 2015
LIMITED PHASE ONE ESA UPDATE
LANSDOWNE PARK - EVENT CENTRE

CLIENT
The logo for the City of Ottawa, featuring the word 'Ottawa' in a blue, serif font with a green and blue wave-like graphic to the left.

DRAWN BY: JFT

CHECKED BY: KDH



DATE: JULY 2024

PROJECT NO: CA0037195.1094

SCALE: 1 : 5,000

FIGURE NO:
E2



LEGEND	
	LANSDOWNE PARK PROPERTY
	PHASE ONE PROPERTY



TITLE:
AERIAL PHOTOGRAPH - 2022
LIMITED PHASE ONE ESA UPDATE
LANSDOWNE PARK - EVENT CENTRE



DRAWN BY: JFT

CHECKED BY: KDH

DATE: JULY 2024

PROJECT NO: CA0037195.1094

SCALE: 1 : 5,000

FIGURE NO:
E3

Appendix F

Photographs





Photo 1:

General view of the Site: Great Lawn, Great Porch, East and South Berms, TD Place.

Date:
06/28/24

Direction:
Southwest




Photo 2:

General view of the eastern elevation of TD Place Stadium.

Date:
06/28/24

Direction:
South




Photo 3:
General view of the Eastern elevation of TD Place Stadium and Communications Buildings.
Date: 06/28/24
Direction: Southwest




Photo 4:
General view of the communications Buildings.
Date: 06/28/24
Direction: Southwest



Photo 5:
General view of the south elevation of the Great Porch area.
Date: 06/28/24
Direction: Northwest




Photo 6:
General view of the northern elevation of the East Berm.
Date: 06/28/24
Direction: South



Photo 7:

General view of the southern elevation of the East Berm.

Date:
06/28/24

Direction:
Southwest



Photo 8:

General view of the eastern elevation of the East Berm.

Date:
06/28/24

Direction:
Southwest



Photo 9:

General view of the Great Lawn area.

Date:
06/28/24

Direction:
Northeast




Photo 10:

General view of the eastern portion of the South Stands and South Berm.

Date:
06/28/24

Direction:
Northwest



Photo 11:
500 L capacity coloured diesel and gasoline above ground storage tanks located on the ramp outside the loading dock area. Note: fuel spills would flow down the ramp to the grate floor drain.
Date: 06/28/24
Direction: Southwest



Photo 12:
Back-up generator located outside the loading dock area on the east side of TD Place Stadium. Fitted with a 5,791 L capacity diesel storage tank.
Date: 06/28/24
Direction: South



Photo 13:
East and South of Site: General view of Queen Elizabeth Driveway and the Rideau Canal.

Date:
06/28/24

Direction:
East



Photo 14:
North of Site: General view of the Water Plaza.

Date:
06/28/24

Direction:
Northeast



Photo 15:
North of Site: General view of the Aberdeen Pavilion.
Date: 06/28/24
Direction: Northwest



Photo 16:
West of Site: TD Place stadium and sports field.
Date: 06/28/24
Direction: West

Appendix G

Limitations



LIMITATIONS

1. The work performed in the preparation of this report and the conclusions presented are subject to the following:
 - a. The Standard Terms and Conditions which form a part of our Professional Services Contract;
 - b. The Scope of Services;
 - c. Time and Budgetary limitations as described in our Contract; and
 - d. The Limitations stated herein.
2. No other warranties or representations, either expressed or implied, are made as to the professional services provided under the terms of our Contract, or the conclusions presented.
3. The conclusions presented in this report were based, in part, on visual observations of the Site and attendant structures. Our conclusions cannot and are not extended to include those portions of the Site or structures, which are not reasonably available, in WSP's opinion, for direct observation.
4. The environmental conditions at the Site were assessed, within the limitations set out above, having due regard for applicable environmental regulations as of the date of the inspection. A review of compliance by past owners or occupants of the Site with any applicable local, provincial or federal bylaws, orders-in-council, legislative enactments and regulations was not performed.
5. The Site history research included obtaining information from third parties and employees or agents of the owner. No attempt has been made to verify the accuracy of any information provided, unless specifically noted in our report.
6. Where testing was performed, it was carried out in accordance with the terms of our contract providing for testing. Other substances, or different quantities of substances testing for, may be present on-site and may be revealed by different or other testing not provided for in our contract.
7. Because of the limitations referred to above, different environmental conditions from those stated in our report may exist. Should such different conditions be encountered, WSP must be notified in order that it may determine if modifications to the conclusions in the report are necessary.
8. The utilization of WSP's services during the implementation of any remedial measures will allow WSP to observe compliance with the conclusions and recommendations contained in the report. WSP's involvement will also allow for changes to be made as necessary to suit field conditions as they are encountered.
9. This report is for the sole use of the party to whom it is addressed unless expressly stated otherwise in the report or contract. Any use which any third party makes of the report, in whole or the part, or any reliance thereon or decisions made based on any information or conclusions in the report is the sole responsibility of such third party. WSP accepts no responsibility whatsoever for damages or loss of any nature or kind suffered by any such third party as a result of actions taken or not taken or decisions made in reliance on the report or anything set out therein.
10. This report is not to be given over to any third party for any purpose whatsoever without the written permission of WSP.
11. Provided that the report is still reliable, and less than 12 months old, WSP will issue a third-party reliance letter to parties that the client identifies in writing, upon payment of the then current fee for such letters. All third parties relying on WSP's report, by such reliance agree to be bound by our proposal and WSP's standard reliance letter. WSP's standard reliance letter indicates that in no event shall WSP be liable for any damages,

howsoever arising, relating to third-party reliance on WSP's report. No reliance by any party is permitted without such agreement.