



# GEMTEC

[www.gemtec.ca](http://www.gemtec.ca)

**Phase One Environmental Site  
Assessment  
1055 Klondike Road  
Ottawa, Ontario**



# GEMTEC

[www.gemtec.ca](http://www.gemtec.ca)

Submitted to:

Brian Saumure, Maple Leaf Homes  
C/O Novatech  
240 Michael Cowpland Drive, Suite 200  
Ottawa, Ontario  
K2M 1P6

**Phase One Environmental Site  
Assessment  
1055 Klondike Road  
Ottawa, Ontario**

October 2, 2018  
Project: 64153.85

GEMTEC Consulting Engineers and Scientists Limited  
32 Steacie Drive  
Ottawa, ON, Canada  
K2K 2A9

October 2, 2018

File: 64153.85 – R02

Brian Saumure  
C/O Brian Saumure, Maple Leaf Homes  
240 Michael Cowpland Drive, Suite 200  
Ottawa, Ontario  
K2M 1P6

Attention: Mr. Brian Saumure

**Re: Phase One Environmental Site Assessment  
1055 Klondike, Ottawa, Ontario**

---

Enclosed is our Phase One ESA report for the above noted project based on the scope of work presented in our proposal. This report was prepared by Katherine Rispoli, M.A.Sc., P.Eng. with senior review performed by Shaun Pelkey, M.Sc.E., P.Eng.



Katherine Rispoli, M.A.Sc., P.Eng., ing.



Shaun Pelkey, M.Sc.E., P.Eng.

Enclosures

P:\0. Files\64100\64153.85\Phase One ESA\Report\64153.85\_PhaseOneESA\_RPT01\_V02\_2018-10-02.docx

## **EXECUTIVE SUMMARY**

GEMTEC Consulting Engineers and Scientists Limited (GEMTEC) was retained to carry out a Phase One Environmental Site Assessment (ESA) for property located at 1055 Klondike Road in Ottawa, Ontario (hereafter referred to as “the subject property”).

The primary objective of this Phase One ESA was to identify any former or current potentially contaminating activities at the subject property and its vicinity to determine if they create any areas of potential environmental concern on the subject property. This Phase One ESA was carried out in general accordance with Ontario Regulation 153/04 made under the Environmental Protection Act and meets the requirements of Part VII (Sections 23 to 31) and Schedule D of the regulation.

### **APEC 1: Former Aboveground Fuel Storage Tank**

Evidence from one (1) aboveground fuel storage tank (AST) was observed during the site reconnaissance. The vent and fill pipes were observed along the eastern wall of the existing structure. The AST was identified in the basement with an approximate capacity of 900 litres and installed in 2003. The tank was likely used for heating oil storage. Due to the nature of the products stored, the contaminants of concern for soil and groundwater are petroleum hydrocarbons (PHCs), benzene, toluene, ethylbenzene and xylene (BTEX).

### **APEC 2: Potential Impacts from Offsite Dry cleaning facility**

An offsite dry cleaning facility was identified during the site reconnaissance in the study area. Based on the proximity to the subject site, potential environmental concern to the subject site relating to the historic dry cleaning activities may be present along the northwest property boundary of the subject property. Due to the nature of the products stored, the contaminants of concern for soil and groundwater are volatile organic compounds (VOCs).

### **APEC 3: Debris and fill of unknown origin during the fire**

On June 10, 2018, a fire occurred on the subject site following the initial Phase I ESA site visit. The fire significantly damaged the structures on the subject site, and they were demolished following the fire. Based on a visual site inspection, the area within the historic building footprint was filled in. It is our understanding that the AST was removed prior to fire. Due to the fill material and debris within the building footprint and to confirm no fuel was leaked prior to or during the fire, the contaminants of concern for soil and groundwater are PHCs, BTEX, and for soil only are metals and Polycyclic Aromatic Hydrocarbons (PAHs).

## **Recommendations**

Based on this information, it is our opinion that a Phase Two Environmental Site Assessment is required for the subject property in order to investigate the APECs on the subject property. Furthermore if excess fill material is excavated during development, environmental screening should be conducted to assess disposal options.

## TABLE OF CONTENTS

EXECUTIVE SUMMARY .....	III
1.0 INTRODUCTION.....	1
2.0 SCOPE OF THE INVESTIGATION .....	2
3.0 RECORDS REVIEW .....	3
3.1 General.....	3
3.1.1 Phase One Study Area Determination .....	3
3.1.2 First Developed Use Determination .....	3
3.1.3 Fire Insurance Plans.....	3
3.1.4 Chain of Title.....	3
3.1.5 Previous Relevant Reports .....	4
3.2 Environmental Source Information .....	4
3.2.1 Ecolog ERIS Database Report.....	4
3.2.2 City Directories .....	6
3.2.3 Technical Standards and Safety Authority .....	7
3.2.4 City of Ottawa – Freedom of Information Request.....	8
3.2.5 Mapping and Assessment of Former Industrial Sites .....	8
3.3 Physical Setting Sources .....	8
3.3.1 Aerial Photographs .....	8
3.3.2 Topography, Hydrology and Geology.....	9
3.3.3 Fill Materials.....	9
3.3.4 Water Bodies and Areas of Natural Significance.....	9
3.3.5 Well Records .....	9
4.0 SITE RECONNAISSANCE.....	11
4.1 General Requirements.....	11
4.1.1 Site Photographs .....	11
4.2 Specific Observations at Phase One Property .....	11
4.2.1 Onsite Structures .....	11
4.2.2 Observations.....	12
4.2.3 Site Services.....	12
4.3 Specific Observations within the Study Area .....	12
4.3.1 Services.....	12
4.3.2 Water Bodies and Areas of Natural Significance.....	12
4.3.3 Surrounding Properties .....	12
4.4 Enhanced Investigation Property .....	13
4.5 Written Description of Investigation.....	13
5.0 REVIEW AND EVALUATION OF INFORMATION.....	14

5.1	Current and Past Uses.....	14
5.2	Potentially Contaminating Activities.....	14
5.3	Areas of Potential Environmental Concern.....	15
5.3.1	APEC 1: Aboveground Fuel Storage Tank.....	16
5.3.2	APEC 2: Potential Impacts from Offsite Dry cleaning facility .....	17
5.3.3	APEC 3: Debris and fill of unknown origin during the fire .....	17
5.3.4	Discussion of Uncertainty.....	17
5.4	Phase One Conceptual Site Model .....	17
5.4.1	APEC 1: Aboveground Fuel Storage Tank.....	18
5.4.2	APEC 2: Potential Impacts from Offsite Dry cleaning facility .....	18
5.4.3	APEC 3: Debris and fill of unknown origin during the fire .....	18
5.4.4	Underground Utilities .....	18
5.4.5	Geological and Hydrogeological Information .....	19
5.4.6	Discussion of Uncertainty.....	19
6.0	CONCLUSIONS AND RECOMMENDATIONS.....	20
	APEC 1: Aboveground Fuel Storage Tank.....	20
	APEC 2: Potential Impacts from Offsite Dry cleaning facility .....	20
6.1	Recommendations .....	21
7.0	LIMITATIONS TO LIABILITY.....	22
8.0	REFERENCES.....	23

## **LIST OF FIGURES (FOLLOWS TEXT)**

Figure 1 – Key Plan

Figure 2 – Study Area Plan

Figure 3 – Topographic Map

## **LIST OF APPENDICES**

Appendix A	Chain of Title
Appendix B	Ecolog ERIS Report
Appendix C	City Directory Search
Appendix D	TSSA Records Search
Appendix E	Aerial Photographs
Appendix F	Site Photographs

## 1.0 INTRODUCTION

GEMTEC Consulting Engineers and Scientists Limited (GEMTEC) was retained by Brian Saumure to carry out a Phase One Environmental Site Assessment (ESA) for the property located at 1055 Klondike Road in Ottawa, Ontario (hereafter referred to as “the subject property”). The legal description for 1055 Klondike Road is Part of Lot 11, Concession 4, being Part 3 on Plan 5R-3477, City of Ottawa; PIN 04527-0091. The location of the subject property is illustrated on the Key Plan, Figure 1.

The subject property is presently owned by the Village at the Schoolyard Inc. The contact person for the subject property is Mr. Brian Saumure, at 613.913.9330.



## **2.0 SCOPE OF THE INVESTIGATION**

The primary objective of this Phase One ESA was to identify any former or current potentially contaminating activities at the subject property and its vicinity to determine if they create any areas of potential environmental concern on the subject property.

This Phase One ESA was carried out in general accordance with Ontario Regulation 153/04 made under the Ontario Environmental Protection Act and meets the requirements of Part VII (Sections 23 to 31) and Schedule D of the regulation. The scope of the investigation includes a records review, interviews, a site reconnaissance, an evaluation of the information gathered and reporting. The Phase One ESA report will document and demonstrate how the objectives of the Phase One ESA were achieved and whether further investigation is required.

## **3.0 RECORDS REVIEW**

### **3.1 General**

#### **3.1.1 Phase One Study Area Determination**

The subject property has an area of approximately 11 acres and is located at 1055 Klondike Road in Ottawa, Ontario. The subject property was first used for residential use prior to 1968 for agricultural purposes. Structures are first visible on the subject property in an aerial photograph from 1965.

Historical land use in the study area was predominantly agricultural with commercial developments concentrated to the south along March Avenue starting in 2009. Based on this information, a Phase One ESA study area of 250 metres surrounding the subject property is deemed sufficient for the purpose of this Phase One ESA. The location of the subject property and the extent of the Phase One ESA study area are provided on the Study Area Plan, Figure 2.

No land use outside the 250 metres study area has been identified as a considerable environmental concern to warrant inclusion in the study area.

#### **3.1.2 First Developed Use Determination**

Based on a review of the historical information, the subject property was first developed sometime prior to 1965. Aerial photographs indicate the presence of structures and the storage of materials on the subject property starting in the 1965 aerial photograph.

#### **3.1.3 Fire Insurance Plans**

Based on our knowledge of the study area and property use, fire insurance plans were not requested for the subject property.

#### **3.1.4 Chain of Title**

A chain of title search for the subject property was requested from Wentzell Titles of Kemptville, Ontario and is included in Appendix A. The legal description for 1055 Klondike Road is Part of Lot 11, Concession 4, being Part 3 on Plan 5R-3477, City of Ottawa; PIN 04527-0091. The highlights of the chain of title search are described below:

- The subject property was first purchased from the Crown by Joseph Maxwell in 1824;
- The property has been owned by different private owners until the land was acquired by the Village at the Schoolyard Inc. in 2017.

### **3.1.5 Previous Relevant Reports**

#### **3.1.5.1 Previous Preliminary Geotechnical Investigation by GEMTEC (April 2017)**

GEMTEC Consulting Engineers and Scientists Limited (GEMTEC), formerly Houle Chevrier Engineering Ltd., previously conducted a preliminary geotechnical investigation and slope stability assessment at this site. The report titled: “Preliminary Geotechnical Investigation, Proposed Residential Subdivision, 1055 Klondike Road, Ottawa, Ontario”, dated April 13, 2017 was reviewed for evidence of potentially contaminating activities.

At the time four (4) boreholes numbered 17-1 to 17-4 were put down using a track mounted, hollow stem auger geotechnical drill rig. The general subsurface conditions were described as topsoil, over sand and silty clay.

#### **3.1.5.2 Geotechnical Investigation by GEMTEC (April 2018)**

A previous geotechnical investigation was completed by GEMTEC in 2018 for the subject property. The report entitled “Geotechnical Investigation, Proposed Residential Subdivision, 1055 Klondike Road, Ottawa, Ontario” and dated April 4, 2018 was reviewed for evidence of potentially contaminating activities.

Five (5) boreholes were advanced on the subject property, with three (3) standpipe piezometers. The fill material was encountered on the granular driveway at two (2) borehole locations. The fill material extends from a depth of about 0.9 to 3.3 metres below ground surface. It consisted of a dark brown to brown silty sand with organic material and grey brown silty clay with pockets of dark brown organic material. One (1) borehole was terminated at 7.7 metres below ground surface, due to auger refusal on possible bedrock. The groundwater levels measured from the standpipe piezometers ranged from 2.0 to 6.3 metres below ground surface.

#### **3.1.5.3 Fire crews battle blaze at abandoned home on Klondike Road in Kanata by Global News (June 2018)**

A Global News story identified that the Ottawa fire services were called to the subject property on June 10, 2018 due to reports of heavy black smoke and flames from an abandoned house. The fire was identified upon arrival and firefighters working on the site conducted a defensive attack on the fire due to the questionable stability of the structure. Upon extinguishment of the fire, the roof and rear addition of the structure had collapsed.

### **3.2 Environmental Source Information**

#### **3.2.1 Ecolog ERIS Database Report**

GEMTEC contacted Ecolog Environmental Risk Information Services Ltd. (Ecolog Eris) to conduct a search of over fifty (50) public and private information databases for the subject property and the area within 250 metres of the subject property. The complete Ecolog Eris

report, including a list of databases searched, is provided in Appendix B. All listings were reviewed and the following entries were identified as relevant:

LOCATION	NAME/ OWNER	DISTANCE FROM THE SUBJECT PROPERTY (METRES)	DATABASE	DESCRIPTION
121 Streamside Crescent		100 metres east	TSSA Historic Incidents	Pipeline strike (natural gas) in 2008.
1111 Klondike Road	J Tierney Jims Gas Bar	110 metres southwest	List of TSSA Expired Facilities	Gas bar listed as expired as of 2009
1111 Klondike Road	J Tierney Jims Gas Bar	110 metres southwest	Private and Retail Fuel Storage Tanks	Retail fuel tanks listed in 1990
832 March Road	Kanata North Medical Centre / Pharmx Rexall Drug Stores Ltd.	Adjacent (west)	Ontario Regulation 347 Waste Generators Summary	Listed as a waste generator for pathological wastes and pharmaceuticals from 2011 to 2017
1092 Klondike Road and 788 March Road	Imperial Oil Limited	75 metres south	Record of Site Condition	RSC filed for 1092 Klondike Road and 788 March Road
865 March Road	Private Owner		Ontario Spills	Furnace oil to ground from fill pipe at private residence in 1992. Soil contamination listed as possible
1102 Klondike Road	2325225 Ontario Inc	145 metres southwest	Ontario Regulation 347 Waste Generators Summary	Listed as a waste generator for pathological and pharmaceutical in 2015 to 2017
1102 Klondike Road	G.G. Pharmacy Inc.	145 metres southwest	Pesticide Register	Listed as an active limited vendor of pesticides
Klondike Road	City of Kanata	Unknown	List of TSSA Expired Facilities	Expired liquid fuel tank in 1990 (private self serve fuel outlet)
1335 Carling Avenue (Lot	E.B. Eddy Forest Products Ltd.		Ontario Regulation 347	Listed as a waste generator of waste oils and lubricants from

LOCATION	NAME/ OWNER	DISTANCE FROM THE SUBJECT PROPERTY (METRES)	DATABASE	DESCRIPTION
10, Conc. 3, Camp 12 F.Op site lvy township)			Waste Generators Summary	1990 to 1996
Part of lot 11, concession 3	The Corporation of the Township of Rideau		Landfill inventory management Ontario	Closed in 1971
West Carleton Sand & Gravel Inc.	Lot 11-14, Conc 4		Non- Compliance Reports	Listed in 2006 for industrial sewage
City of Kanata	Klondike Road		Private and Retail Fuel Storage Tanks	Private retail fuel outlet

### 3.2.2 City Directories

A review of the city directories from 1964 to 2011 was completed for the subject property (1055 Klondike Road), and several adjacent properties including:

- 788, 806, 812, 830, 886, March Road;
- 1032, 1045, 1056, 1078, 1100 Klondike Road.

A copy of the City Directory records is provided in Appendix C. All records were reviewed and the relevant highlights are provided in the following table:

	2011	2005 to 2006	1992 to 1996
<b>Subject Property (1055 Klondike)</b>	• Single Tenant Residential	• Single Tenant Residential	• Single Tenant Residential
<b>Adjacent Properties:</b>			
<b>1032 Klondike Road</b>	• Ruitter Construction Ltd	• Address Not Listed	
	• Ottawa-		

	2011	2005 to 2006	1992 to 1996
	Carleton District School Board		
	<ul style="list-style-type: none"> <li>• Childrens Village of Ottawa Carleton</li> </ul>		
1045 Klondike Road	<ul style="list-style-type: none"> <li>• Single Tenant Residential</li> </ul>	<ul style="list-style-type: none"> <li>• Single Tenant Residential</li> </ul>	
1056 Klondike Road	<ul style="list-style-type: none"> <li>• Morgan's Grant Montessori</li> <li>• The Greenwoods Academy</li> </ul>	<ul style="list-style-type: none"> <li>• Single Tenant Residential</li> </ul>	
1078 Klondike Road	<ul style="list-style-type: none"> <li>• Kanata Fellowship Baptist Church</li> </ul>	<ul style="list-style-type: none"> <li>• Kanata Fellowship Baptist Church</li> </ul>	
1100 Klondike Road	<ul style="list-style-type: none"> <li>• Address Not Listed</li> </ul>		
788 March Road	<ul style="list-style-type: none"> <li>• Address Not Listed</li> </ul>		
806 March Road	<ul style="list-style-type: none"> <li>• Address Not Listed</li> </ul>		<ul style="list-style-type: none"> <li>• March House Restaurant</li> </ul>
812 March Road	<ul style="list-style-type: none"> <li>• Address Not Listed</li> </ul>		
830 March Road	<ul style="list-style-type: none"> <li>• Address Not Listed</li> </ul>		
886 March Road	<ul style="list-style-type: none"> <li>• Single Tenant Residential</li> </ul>	<ul style="list-style-type: none"> <li>• Single Tenant Residential</li> </ul>	<ul style="list-style-type: none"> <li>• Single Tenant Residential</li> </ul>

### 3.2.3 Technical Standards and Safety Authority

The Technical Standards and Safety Authority (TSSA) was contacted on January 9, 2018, to request available records for the following addresses, located in Ottawa, Ontario:

- 788, 806, 812, 830, 886, March Road;
- 1032, 1045, 1055, 1056, 1078, 1100 Klondike Road.

The response from the TSSA indicated that they have no available records for the above-noted properties.

A copy of the search request and the response from the TSSA are provided in Appendix D.

### **3.2.4 City of Ottawa – Freedom of Information Request**

The City of Ottawa was contacted on March 9, 2018, to provide information from the Planning, Transit and the Environment Departments and from the Historical Land Use Inventory (HLUI). A response from the City of Ottawa has not been received at the time this report was written. Upon receipt of the report, the information will be reviewed and if any conclusions to this report are altered, Brian Saumure, Maple Leaf Homes will be notified.

### **3.2.5 Mapping and Assessment of Former Industrial Sites**

A report entitled “Mapping and Assessment of Former Industrial Sites, City of Ottawa” dated July 1988 and prepared by Intera Technologies Ltd. was reviewed. The report provides an inventory and assessment of former industrial sites in the City of Ottawa from 1850 to 1984 that would have likely produced or handled hazardous waste and materials. No former industrial sites were identified on the subject property or within the study area.

## **3.3 Physical Setting Sources**

### **3.3.1 Aerial Photographs**

Available aerial photographs from GeoOttawa were reviewed. The aerial photographs reviewed include the following years: 1934, 1956, 1965, 1976, 1991, 1999, 2002, 2005, 2007, 2008, 2009, 2011, 2014, 2015, and 2017. Photos from the national air photo library were ordered for 1934 (A4698-36) and 1952 (A13380-53) and can be found in Appendix E.

Based on the review of selected historical aerial photographs, the subject property was developed sometime prior to 1934, with agricultural land use and structures on the subject property. Klondike Road and March Road are both visible at this time. In addition, Shirley’s Brook is visible on the western portion of the property, along a treeline. Structures on the northwest portion of the site appear visible in the 1934 aerial photograph and have been removed by 1976. During this period, a structure is visible to the south of the subject property.

Additional development has occurred to the east between 1976 and 1991. Residential subdivision development is visible in the study area between 2005 and 2008. Construction for the commercial development west of the subject property occurs between 2008 and 2011, where commercial structures are now visible.

### **3.3.2 Topography, Hydrology and Geology**

A topographic map based on Ontario Basic Mapping is provided on the Topographic Map, Figure 3. The subject property has a relatively flat topography, with a slope towards Shirleys Brook along the west property line. The property has an elevation of approximately 70 metres above sea level. Surrounding topography generally slopes gradually downwards towards the Shirleys Brook, which is located to the west of the subject property. The overall topography generally slopes downwards to the Ottawa River, located about 2.5 kilometers east.

Surficial and bedrock geology maps of the Ottawa area indicate that the overburden in the vicinity of the subject property generally consists of clay and silt and sand and gravel with a thickness ranging from 5 to 10 metres. The bedrock is mapped as Paleozoic sandstone and dolostone of the March Formation.

Groundwater flow often reflects topographic features and typically flows toward nearby lakes, rivers and wetland areas. Based on the topography of the area, it is expected that the local shallow groundwater flow is towards the northwest.

### **3.3.3 Fill Materials**

In a geotechnical investigation by GEMTEC, five (5) boreholes were advanced on the subject property. The fill material was encountered at two (2) borehole locations along the existing granular driveway. The fill material extends from a depth of about 0.9 to 3.3 metres below ground surface. It consisted of a dark brown to brown silty sand with organic material and grey brown silty clay with pockets of dark brown organic material.

No fill materials were observed on the subject property during the site reconnaissance, aside from the granular driveway. It is noted that the subject property had snow cover at the time of the site reconnaissance.

### **3.3.4 Water Bodies and Areas of Natural Significance**

No provincially significant wetlands (PSWs) or areas of natural and scientific interest (ANSIs) were identified on the subject property or within the study area. Shirleys Brook is located on the subject property, along the western property line.

### **3.3.5 Well Records**

Well records available through the Ministry of Environment and Climate Change (MOECC) for a 300-metre radius from the centre of the subject property were reviewed as part of the Phase One ESA. Twenty-eight (28) wells were identified within this search radius. The locations of the adjacent water wells, based on the UTM coordinates provided in the water well records, have been plotted on Figure 3 following the text of this report.

The average depth to the static water level was about 3.8 metres below ground surface.



The MOECC well records indicate that the stratigraphy of the overburden in the area generally consists of a 6.2 metre layer of sand over clay or silt. Bedrock was encountered in fourteen (14) of the wells.

## 4.0 SITE RECONNAISSANCE

### 4.1 General Requirements

A site reconnaissance was carried out on March 6, 2018 from 7 to 8 am. The weather at the time of the site reconnaissance was clear with a temperature of approximately -1 degrees Celsius. It is noted that the groundcover was snow and ice at the time of the site visit.

The primary assessor for this Phase One Environmental Site Assessment is Ms. Katherine Rispoli, M.A.Sc., P.Eng. She possesses a formal education, which includes a Bachelor of Engineering with a major in Bioresource Engineering, specializing in Environmental Engineering and a Master of Applied Science in Civil Engineering. This formal education has provided her with the knowledge and expertise with which to identify sources of environmental concern and evaluate their potential to cause environmental contamination. In addition, Ms. Rispoli has successfully completed Workplace Hazardous Materials Information System (WHMIS) training.

The Phase One ESA was carried out under the supervision of Mr. Shaun Pelkey, M.Sc.E., P.Eng., a registered Professional Engineer in the Province of Ontario to ensure that the Phase One ESA has been carried out to meet the objectives and requirements of Ontario Regulation 153/04. Mr. Pelkey is a registered Qualified Person to conduct environmental site assessments and file Record of Site Condition applications.

#### 4.1.1 Site Photographs

Photographs of the subject property were taken during the course of the site reconnaissance to document the general condition of the subject property and any areas of potential environmental concern. The relevant photographs are presented in Appendix F. A discussion of the photographs is provided in the following table:

Plate Number	Compass Orientation	Description
F1	West	Overview of the east façade of existing on-site structure
F2	North	Overview of the interior of the main structure
F3	Southwest	Overview of the room containing the existing above-ground storage tank

### 4.2 Specific Observations at Phase One Property

#### 4.2.1 Onsite Structures

A total of two (2) structures were observed on the subject property. The following is a brief description of each

- Main Structure, Residential use (vacant): A 2-storey brick house with basement was identified during the site visit;
- Accessory building, storage use: a 1 storey, partially enclosed structure was identified during the site visit.

A fire was reported on June 10, 2018. A subsequent site inspection was carried out by GEMTEC staff following the fire. The main structures on site were no longer present and the former building footprint was filled in. Debris was noted in the fill material.

#### **4.2.2 Observations**

The following observations were made during the site reconnaissance:

- An above ground storage tank (AST) were observed in the basement of the existing building;
- The AST had evidence of corrosion on the exterior of the tank. The tag on the tank indicated that it was installed in 2003 and had a capacity of 900 litres;
- Due to snow cover, the exterior surface could not be inspected.

#### **4.2.3 Site Services**

The site has access to hydro, water, natural gas, and sanitary and storm sewer.

### **4.3 Specific Observations within the Study Area**

#### **4.3.1 Services**

Buildings in the study area are fully serviced with hydro, water, natural gas, and sanitary and storm sewers. Sewers were observed in the streets adjacent to the subject property. Residential homes are connected to overhead hydro, and had natural gas hookups on the exterior of their homes.

#### **4.3.2 Water Bodies and Areas of Natural Significance**

Shirleys Brook was identified on the subject property, along the west property line. No areas of natural significance were observed in the study area.

#### **4.3.3 Surrounding Properties**

The following general observations were made for the properties surrounding the subject property:

- Residential homes are located in the vicinity of the subject property to the north, south, and east;

- Commercial businesses are concentrated along March Road to the west of the subject property, with some community and institutional uses Klondike Road.

#### **4.4 Enhanced Investigation Property**

The Phase One ESA properties are not enhanced investigation properties, since the available information indicates that the subject properties have never been used as a commercial garage, gasoline outlet, dry cleaning facility or for other industrial purposes.

#### **4.5 Written Description of Investigation**

The site reconnaissance was carried out on March 6, 2018, by Ms. Katherine Rispoli, M.A.Sc., P.Eng., of GEMTEC. The site reconnaissance was carried out to determine if there were environmental concerns with the subject properties and/or surrounding property uses.

A detailed written description of the investigation and the results of the site reconnaissance investigation are provided in Sections 5.1 to 5.4.

The following potentially contaminating activities were identified on the subject property during the site reconnaissance:

- Former above ground fuel storage tank in basement of the structure.

The following potentially contaminating activity was identified in the study area during the site reconnaissance:

- Dry Cleaners located at 846 March Road.

Following the site visit, on June 10, 2018 a fire occurred and both of the structures on the subject property were severely damaged and demolished. It is our understanding that the fuel tanks were removed prior to the fire. A subsequent site inspection was conducted by GEMTEC staff. The buildings had been demolished and former building footprint was filled in to grade. Debris was noted within the former building footprint.

## 5.0 REVIEW AND EVALUATION OF INFORMATION

### 5.1 Current and Past Uses

Current and past uses of the subject property are documented in the following table:

Year	Owner	Description of Property Use	Observations
1824 to 1934	Joseph Maxwell and others	Unknown (Likely Agricultural, possibly residential)	No aerial photographs prior to 1934 were available for review.
1934 to 2017	The Armstrong family and others	Residential and agricultural	Aerial photographs indicate that there was a 2 and half storey structure on the subject property.
2017 to present	Village at the Schoolyard	Residential and agricultural (vacant)	According to the Chain of Title and site visit, the property was first purchased by a corporation in 2017 and is currently vacant.

### 5.2 Potentially Contaminating Activities

Potentially contaminating activities within the Phase One ESA study area and the likelihood for creating an area of potential environmental concern (APEC) on the subject property are as follows:

Location	Distance from the subject property (metres)	Description	PCA	Likelihood of creating an APEC
On the subject property	-	An above-ground storage tank was identified during the site visit conducted by GEMTEC personnel. Corrosion on the surface of the tank was observed	Fuel storage	High
On the subject property	-	The previous geotechnical investigations identified fill of unknown origin on the subject property	Fill of Unknown Origin	Low to Medium
On the subject property	-	A fire occurred on June 10, 2018 causing significant damage to structures on site. The structures were demolished and former footprints were filled in to reach grade. It is understood that the fuel storage tank	Building debris and fill material of unknown origin	Medium to High

Location	Distance from the subject property (metres)	Description	PCA	Likelihood of creating an APEC
		were removed from site prior to the fire.		
846 March Road	115 metres west	A dry cleaner was identified during the site visit within the study area. From aerial photographs, the commercial land use to the west of the subject property was developed in 2011.	Dry cleaning activities	Low to Medium - based on activity (dry cleaning)
1111 Klondike Road	110 metres southwest	Gas bar listed from 1990 and listed as expired as of 2009	Fuel storage	Low - based on distance to subject site
832 March Road	Adjacent (west)	Listed as a waste generator for pathological wastes and pharmaceuticals from 2011 to 2017	Waste generator	Low - based on activity (Pharmacy)
1092 Klondike Road and 788 March Road	75 metres south	RSC filed for 1092 Klondike Road and 788 March Road	Property owned by fuel retailer	Low - based on RSC filing record
1102 Klondike Road	145 metres southwest	Listed as a waste generator for pathological and pharmaceutical in 2015 to 2017	Waste generator	Low - based on activity (Pharmacy)
1102 Klondike Road	145 metres southwest	Listed as an active limited vendor of pesticides	Pesticide generator	Low - based on activity (Pharmacy)
Klondike Road	Unknown	Expired liquid fuel tank in 1990 (private self serve fuel outlet)	Fuel storage	Low to Medium - based on activity and uncertainty regarding location

### 5.3 Areas of Potential Environmental Concern

The areas of potential environmental concern (APECs) identified on the subject property are summarized in the following table:

APEC	Location of APEC on Phase One Property	PCA	Location of PCA	Contaminants of Potential Concern	Media Potentially Impacted
APEC 1	Near aboveground fuel storage tank	Fuel storage	On site	<ul style="list-style-type: none"> <li>• PHCs<sup>1</sup></li> <li>• BTEX<sup>2</sup></li> </ul>	Soil Groundwater
APEC 2	Near west property boundary	Dry Cleaning	Offsite property to the west	<ul style="list-style-type: none"> <li>• VOCs<sup>3</sup></li> </ul>	Soil Groundwater
APEC 3	Near the location of the demolished structures on the subject site	Building debris and fill material of unknown origin	On site	<ul style="list-style-type: none"> <li>• PHC</li> <li>• BTEX</li> <li>• PAH<sup>4</sup></li> <li>• Metals</li> </ul>	Soil Groundwater

- 
- 1 PHCs – Petroleum hydrocarbons  
2 BTEX – Benzene, toluene, ethylbenzene and xylene  
3 VOCs – Volatile organic compounds  
4 PAHs – Polycyclic Aromatic Hydrocarbons

The available information was reviewed in a comprehensive manner starting with available historical information, followed by the results of the site reconnaissance and finally the results of the interviews. These three components were evaluated using our professional experience, judgment and available documentation including guidelines to determine potentially contaminating activities. Available historical records were cross-referenced with other records to verify their accuracy. The observations from the site reconnaissance and information provided through the interview validated the available historical records for the subject property, and vice versa. The potentially contaminating activities were then reassessed using our professional experience and judgment in order to identify the areas of potential environmental concern on the subject property. In combination, the factual review of available historical records and application of professional judgment have led to a thorough analysis that is sufficient for the purposes of the Phase One ESA.

A summary and description of the determined areas of potential environmental concern and the contaminants of potential concern are provided in the following sections:

### 5.3.1 APEC 1: Aboveground Fuel Storage Tank

One (1) aboveground fuel storage tank (AST) was observed during the site reconnaissance. The vent and fill pipes were observed along the eastern wall of the existing structure. The AST was identified in the basement with an approximate capacity of 900 litres and installed in 2003. The tank was likely used for heating oil storage. Due to the nature of the products stored, the contaminants of concern for soil and groundwater are petroleum hydrocarbons (PHCs), benzene, toluene, ethylbenzene and xylene (BTEX).

### 5.3.2 APEC 2: Potential Impacts from Offsite Dry cleaning facility

An offsite dry cleaning facility was identified during the site reconnaissance in the study area. Based on the proximity to the subject site, potential environmental concern to the subject site relating to the historic dry cleaning activities may be present along the northwest property boundary of the subject property. Due to the nature of the products stored, the contaminants of concern for soil and groundwater are volatile organic compounds (VOCs).

### 5.3.3 APEC 3: Debris and fill of unknown origin during the fire

On June 10, 2018, a fire occurred on the subject site following the initial Phase I ESA site visit. The fire significantly damaged the structures on the subject site, and they were demolished following the fire. Based on a visual site inspection, the area within the historic building footprint was filled in. It is our understanding that the AST was removed prior to fire. Due to the fill material and debris within the building footprint and to confirm no fuel was leaked prior to or during the fire, the contaminants of concern for soil and groundwater are PHCs, BTEX, and for soil only are metals and Polycyclic Aromatic Hydrocarbons (PAHs).

### 5.3.4 Discussion of Uncertainty

There is uncertainty associated with the contents of the former buildings on the subject property and the origin of the fill material below the granular driveway. Based on the results of the geotechnical investigation, debris or other deleterious material was not identified in the fill material.

It is also noted that the AST had significant amount of corrosion on the tank walls. It is uncertain if the tank has been empty or if any incidents have occurred during tank operation. In addition, due to snow cover and extensive deck structures, the ground surface could not be fully inspected at the time of the site reconnaissance.

## 5.4 Phase One Conceptual Site Model

The required details of the Phase One Conceptual Site Model are presented on Figure 2 and 3, as noted in the following table:

Conceptual Model Detail	Figure
Existing Buildings and Structures	Study Area Plan, Figure 2
Water Bodies	Topographic Map, Figure 3
Areas of Natural Significance	Not Present within the Phase One Study Area
Drinking Water Wells	Topographic Map, Figure 3
Roads	Study Area Plan, Figure 2



Conceptual Model Detail	Figure
Adjacent Property Use	Study Area Plan, Figure 2
Potentially Contaminating Activities	Study Area Plan, Figure 2
Areas of Potential Environmental Concern	Study Area Plan, Figure 2

A description and assessment of the areas where potentially contaminating activities have occurred and the factors that could affect contaminants of concern, if any, are provided in the following sections.

#### 5.4.1 APEC 1: Aboveground Fuel Storage Tank

One (1) aboveground fuel storage tank (AST) was observed during the site reconnaissance. The vent and fill pipes were observed along the eastern wall of the existing structure. The AST was identified in the basement with an approximate capacity of 900 litres and installed in 2003. The tank was likely used for heating oil storage. Due to the nature of the products stored, the contaminants of concern for soil and groundwater are petroleum hydrocarbons (PHCs), benzene, toluene, ethylbenzene and xylene (BTEX).

#### 5.4.2 APEC 2: Potential Impacts from Offsite Dry cleaning facility

An offsite dry cleaning facility was identified during the site reconnaissance in the study area. Based on the proximity to the subject site, potential environmental concern to the subject site relating to the historic dry cleaning activities may be present along the northwest property boundary of the subject property. Due to the nature of the products stored, the contaminants of concern for soil and groundwater are volatile organic compounds (VOCs).

#### 5.4.3 APEC 3: Debris and fill of unknown origin during the fire

On June 10, 2018, a fire occurred on the subject site following the initial Phase I ESA site visit. The fire significantly damaged the structures on the subject site, and they were demolished following the fire. Based on a visual site inspection, the area within the historic building footprint was filled in. It is our understanding that the AST was removed prior to fire. Due to the fill material and debris within the building footprint and to confirm no fuel was leaked prior to or during the fire, the contaminants of concern for soil and groundwater are PHCs, BTEX, and for soil only are metals and Polycyclic Aromatic Hydrocarbons (PAHs).

#### 5.4.4 Underground Utilities

There is potential for underground utilities to affect contaminant transport on or to the subject property, if contaminants are present. The subject property has access to natural gas, hydro, water, and municipal sewer services. A sump was also observed in the basement, which discharges to an unknown location. It is noted that the sump was dry at the time of the site visit.

#### **5.4.5 Geological and Hydrogeological Information**

Surficial and bedrock geology maps of the Ottawa area indicate that the overburden in the vicinity of the subject property generally consists of clay and silt and sand and gravel with a thickness ranging from 5 to 10 metres. The bedrock is mapped as Paleozoic sandstone and dolostone of the March Formation.

Groundwater flow often reflects topographic features and typically flows toward nearby lakes, rivers and wetland areas. Based on the topography of the area, it is expected that the local shallow groundwater flow is towards the northwest.

#### **5.4.6 Discussion of Uncertainty**

There is uncertainty with the Phase One Conceptual Site Model associated with using well record data, topographic and geology maps from external sources. Information based on these sources may have changed since publishing due to construction, seasonal variations, or other factors.

## **6.0 CONCLUSIONS AND RECOMMENDATIONS**

GEMTEC Consulting Engineers and Scientists Limited (GEMTEC) was retained to carry out a Phase One Environmental Site Assessment (ESA) for the subject property located at 1055 Klondike Road in Ottawa, Ontario.

The available information was reviewed in a comprehensive manner starting with available historical information, followed by the results of the site reconnaissance and interviews. These three components were evaluated using our professional experience, judgment and available documentation including guidelines to determine potentially contaminating activities. Using site-specific geological and hydrogeological information, we determined the likelihood of contamination on the subject property due to the potentially contaminating activities in order to establish areas of potential environmental concern. The identification of areas of potential environmental concern was guided by our professional experience and judgment. This analysis constitutes a comprehensive review of the available information and factual data that is sufficient for the purposes of the Phase One ESA.

### **APEC 1: Aboveground Fuel Storage Tank**

One (1) aboveground fuel storage tank (AST) was observed during the site reconnaissance. The vent and fill pipes were observed along the eastern wall of the existing structure. The AST was identified in the basement with an approximate capacity of 900 litres and installed in 2003. The tank was likely used for heating oil storage. Due to the nature of the products stored, the contaminants of concern for soil and groundwater are petroleum hydrocarbons (PHCs), benzene, toluene, ethylbenzene and xylene (BTEX).

### **APEC 2: Potential Impacts from Offsite Dry cleaning facility**

An offsite dry cleaning facility was identified during the site reconnaissance in the study area. Based on the proximity to the subject site, potential environmental concern to the subject site relating to the historic dry cleaning activities may be present along the northwest property boundary of the subject property. Due to the nature of the products stored, the contaminants of concern for soil and groundwater are volatile organic compounds (VOCs).

### **APEC 3: Debris and fill of unknown origin during the fire**


On June 10, 2018, a fire occurred on the subject site following the initial Phase I ESA site visit. The fire significantly damaged the structures on the subject site, and they were demolished following the fire. Based on a visual site inspection, the area within the historic building footprint was filled in. It is our understanding that the AST was removed prior to fire. Due to the fill material and debris within the building footprint and to confirm no fuel was leaked prior to or during the fire, the contaminants of concern for soil and groundwater are PHCs, BTEX, and for soil only are metals and Polycyclic Aromatic Hydrocarbons (PAHs).

## 6.1 Recommendations

Based on this information, it is our opinion that a Phase Two Environmental Site Assessment is required for the subject property in order to investigate the APECs on the subject property. Furthermore if excess fill material is excavated during development, environmental screening should be conducted to assess disposal options.

The Phase One Environmental Site Assessment has been carried out by the qualified personnel and reviewed by the undersigned. This Phase One ESA was carried out in general accordance with Ontario Regulation 153/04 made under the Environmental Protection Act and meets the requirements of Part VII (Sections 23 to 31) and Schedule D of the regulation.


We trust this report provides sufficient information for your present purposes. If you have any questions concerning this report, please do not hesitate to contact our office.



Katherine Rispoli, M.A.Sc., P.Eng., ing.  
Environmental Engineer



Shaun Pelkey, M.Sc.E., P.Eng.  
Principal, Environmental Engineer



## 7.0 LIMITATIONS TO LIABILITY

The results of this Phase One ESA should in no way be construed as a warranty that the subject property is free from any and all contaminants other than those noted in this report, nor that all compliance issues have been addressed.

This report was prepared for the exclusive use of Brian Saumure (Maple Leaf Homes) and Brian Saumure, Maple Leaf Homes is based on data and information collected during the Phase One ESA of the property conducted by GEMTEC. This report may not be relied upon by any other person or entity without the express written consent of GEMTEC, Brian Saumure (Maple Leaf Homes), and Brian Saumure, Maple Leaf Homes. In evaluating this site, GEMTEC has relied in good faith on information provided by others. We accept no responsibility for any deficiencies or inaccuracies in this report as a result of omissions, misinterpretations, or fraudulent acts of others.

The assessment of environmental conditions and possible site hazards presented has been made using the available historical and technical data collected and provided by others. The conclusions provided herein represent the best judgment of GEMTEC based on current environmental standards. Due to the nature of the investigation and the limited data available, we cannot warrant against undiscovered environmental liabilities.

The scope of the Phase One ESA is sufficient to identify existing and/or potential environmental liabilities that are obvious from visual examination of surface features and from available sources of information. This level of work is a method of risk reduction, not risk elimination. No building materials, water, liquid, gas, products or chemical sampling and/or testing on or in the vicinity of the subject property was carried out as part of this assessment. The Phase One ESA does not include a program of intrusive observation/testing. These activities would be carried out as part of a Phase Two ESA. This environmental assessment included only a cursory overview of the neighbouring land uses from public right of ways and from the subject property and does not constitute a complete assessment of the adjacent sites.

## 8.0 REFERENCES

Geography Network Canada. Ontario Basic Mapping (<http://www.geographynetwork.ca/website/obm/viewer.htm>). October 2004.

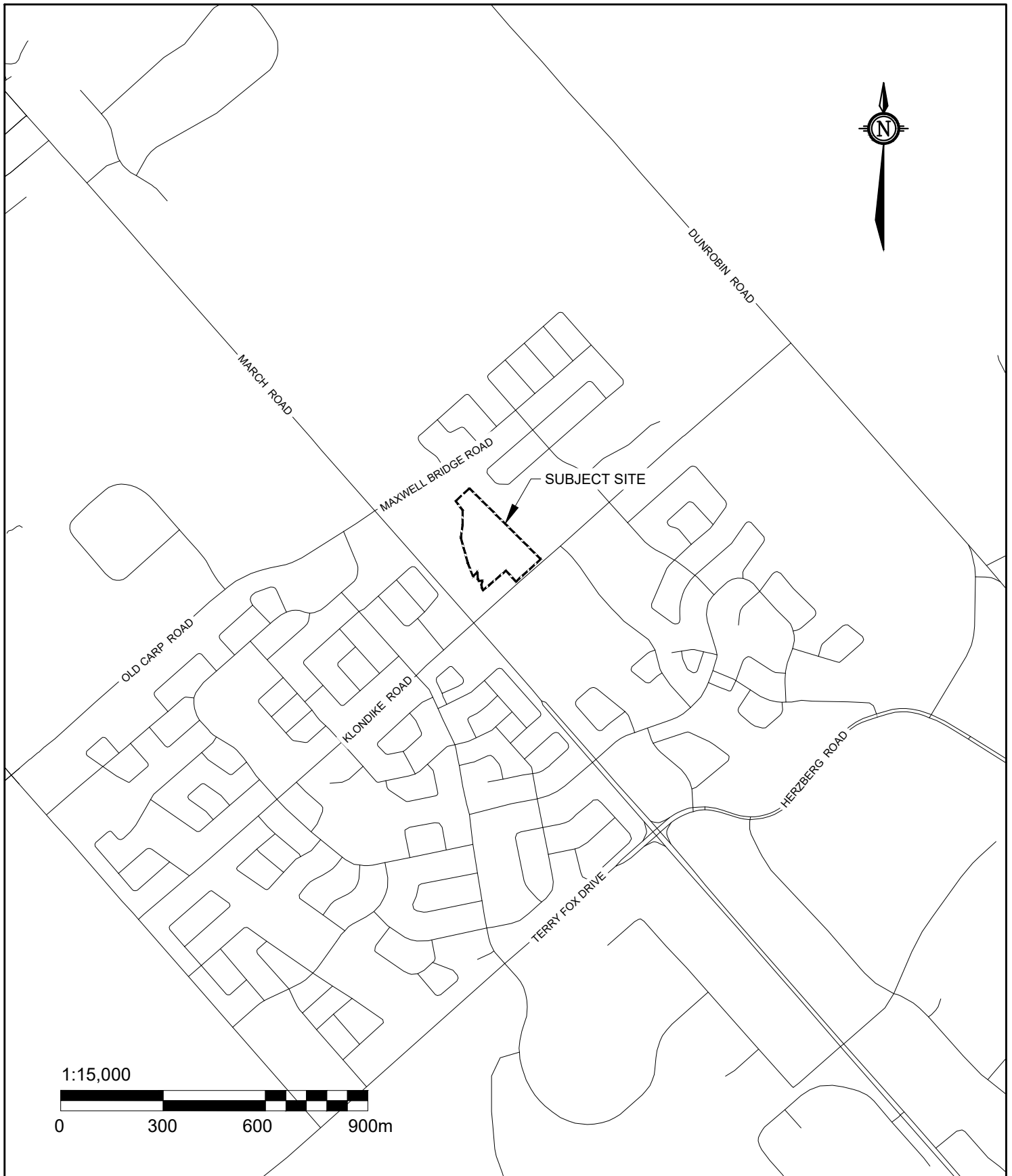
Geotechnical Investigation, Proposed Residential Subdivision, 1055 Klondike Road, Ottawa, Ontario. Prepared by GEMTEC, dated April 4, 2018.


GeoOttawa Maps. (<http://maps.ottawa.ca/geottawa/>).

Inera Technologies Ltd. Mapping and Assessment of Former Industrial Sites, City of Ottawa, Volume 1. July 1988. Project Reference H87-053.

Ontario Ministry of the Environment. Ontario Regulation 153/04, Made under the Environmental Protection Act, Part XV.1 – Records of Site Condition. January 1, 2014.



Preliminary Geotechnical Investigation, Proposed Residential Subdivision, 1055 Klondike Road, Ottawa, Ontario. Prepared by Houle Chevrier Engineering Ltd (Presently GEMTEC Consulting Engineers and Scientists), dated April 13, 2017.





 <p><b>GEMTEC</b> CONSULTING ENGINEERS AND SCIENTISTS</p> <p>32 Steacie Drive, Ottawa, ON T: (613) 836-1422   www.gemtec.ca   ottawa@gemtec.ca</p>	Project			Drawing		
	<p>PHASE ONE ESA 1055 KLONDIKE ROAD OTTAWA, ONTARIO</p>			<p>KEY PLAN</p>		
Drwn By	Chkd By	Date	Project No.	Revision No.	<b>FIGURE 1</b>	
S.L.	K.R.	OCTOBER 2018	64153.85	0		








**LEGEND**

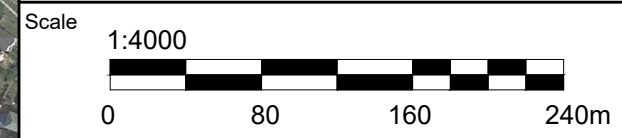
-  STUDY AREA
-  250 METRE BUFFER SHOWING EXTENT OF STUDY AREA

**ON-SITE POTENTIALLY CONTAMINATING ACTIVITIES**

-  FUEL STORAGE
-  FIRE

**OFF-SITE POTENTIALLY CONTAMINATING ACTIVITIES**

-  FUEL STORAGE
-  RETAIL GAS STATION
-  DRY CLEANER'S
-  WASTE GENERATOR
-  PESTICIDE VENDOR




**GEMTEC**  
CONSULTING ENGINEERS AND SCIENTISTS

32 Steacie Drive  
Ottawa, ON K2K 2A9  
Tel: (613) 836-1422  
www.gemtec.ca  
ottawa@gemtec.ca

Drawing **STUDY AREA PLAN**

Client **NOVATECH**






Project 64153.85	PHASE ONE ESA 1055 KLONDIKE ROAD OTTAWA, ONTARIO
Drwn by S.L.	
Chkd by K.R.	

Date OCTOBER 2018	Rev. 0	<b>FIGURE 2</b>
----------------------	-----------	-----------------






**LEGEND**

-  MOECC WELL (APPROXIMATE LOCATION)
-  STUDY AREA
-  250 METRE BUFFER SHOWING EXTENT OF STUDY AREA
-  CONTOUR INTERVAL, IN METRES
-  WATER BODIES

Scale 1:4000




**GEMTEC**  
CONSULTING ENGINEERS  
AND SCIENTISTS

32 Steacie Drive  
Ottawa, ON K2K 2A9  
Tel: (613) 836-1422  
www.gemtec.ca  
ottawa@gemtec.ca

Drawing TOPOGRAPHIC MAP

Client NOVATECH

Project 64153.85	PHASE ONE ESA 1055 KLONDIKE ROAD OTTAWA, ONTARIO
Drwn by S.L.	
Chkd by K.R.	

Date OCTOBER 2018	Rev. 0	<b>FIGURE 3</b>
----------------------	-----------	-----------------



## **APPENDIX A**

### Chain of Title

Att: Katherine Cooper

ENVIRONMENTAL SEARCH

Re: 1055 Standish St.

PURCHASER # 64153.85

INSTRUMENT #	TYPE	DATE	VENDOR	PURCHASER
	Patent	Jan 12 1824	Crown	Joseph Grinnell
R0114	Deed	Jan 12 1828	Joseph Grinnell	David Benedict
R0298	Deed	Mar 27 1830	David Benedict	David Benedict
R0574	Deed	Dec 15 1832	David Benedict	William Sandnes
R01252	Will	July 7 1838	William Sandnes	Eliza B. Sandnes
R016208	Deed	July 18 1860	Eliza B. Rogers (formerly Sandnes)	Josie R. Church Pete H. Church
M#641	Deed	May 14 1883	Josie R. Church Pete H. Church	William Bourkes
M#1548	Deed	Feb 19 1901	Estate of William Bourkes	Oliver N. Sparks

ENVIRONMENTAL SEARCH

INSTRUMENT #	TYPE	DATE	VENDOR	PURCHASER
MH1822	Deed	7/11/17 1906	Oliver W. Spinks	John Armstrong B.
GR5202	Letter of Administration	Aug 7 1928	John Armstrong	Henry S. Armstrong
GR9413	Will	Nov 15 1949	Henry S. Armstrong	Lawrence P. Armstrong
NS43286 1	Deed	Jan 26 1979	Estate of Lawrence P. Armstrong	John A. Armstrong
NS160247	Deed	Aug 24 1982	Estate of John A. Armstrong	Rennie Armstrong, Jean Arm, John A. Arm, Janet Pitche
OC1313326	Will	Dec 6 2011	Janet Pitche (Partial Interest)	Quida Pitche - Pudhomme
OC1313327	Deed	Dec 6 2011	Quida Pitche - Pudhomme (Partial Interest)	Quida Jean Pitche Bany Pitche
OC1941395	Deed	Oct 19 2017	Joan Arm, John Allen Arm, Bany Pitche, Quida Jean Pitche & Rennie Armstrong	Village at the Schoolyard Drive. (Current owner)

ENVIRONMENTAL SEARCH

INSTRUMENT #	TYPE	DATE	VENDOR	PURCHASER
			<p>Legal Description: Part of Lot 11, Commission 4, Township 3 on            Plan 5R-3 477, Geographic Township of Brant, City of            Ottawa. PIN 04527-0091.</p>	
			<p>Apr 11/18</p>	



## **APPENDIX B**

### Ecolog ERIS Database Report



# DATABASE REPORT

**Project Property:** 64153.85  
1055 Klondike Road  
Ottawa ON

**Project No:** 64153.85

**Report Type:** Quote - Custom-Build Your Own Report

**Order No:** 20180212154

**Requested by:** GEMTEC Consulting Engineers and  
Scientists

**Date Completed:** March 6, 2018

**Environmental Risk  
Information Services**  
A division of Glacier Media Inc.  
P: 1.866.517.5204  
E: info@erisinfo.com

**[www.erisinfo.com](http://www.erisinfo.com)**

# Table of Contents

Table of Contents.....	2
Executive Summary.....	3
Executive Summary: Report Summary.....	4
Executive Summary: Site Report Summary - Project Property.....	6
Executive Summary: Site Report Summary - Surrounding Properties.....	7
Executive Summary: Summary By Data Source.....	10
Map.....	15
Aerial.....	16
Topographic Map.....	17
Detail Report.....	18
Unplottable Summary.....	102
Unplottable Report.....	105
Appendix: Database Descriptions.....	122
Definitions.....	130

## **Notice: IMPORTANT LIMITATIONS and YOUR LIABILITY**

**Reliance on information in Report:** This report DOES NOT replace a full Phase I Environmental Site Assessment but is solely intended to be used as a database review of environmental records.

**License for use of information in Report:** No page of this report can be used without this cover page, this notice and the project property identifier. The information in Report(s) may not be modified or re-sold.

**Your Liability for misuse:** Using this Service and/or its reports in a manner contrary to this Notice or your agreement will be in breach of copyright and contract and ERIS may obtain damages for such mis-use, including damages caused to third parties, and gives ERIS the right to terminate your account, rescind your license to any previous reports and to bar you from future use of the Service.

**No warranty of Accuracy or Liability for ERIS:** The information contained in this report has been produced by ERIS Information Limited Partnership ("ERIS") using various sources of information, including information provided by Federal and Provincial government departments. The report applies only to the address and up to the date specified on the cover of this report, and any alterations or deviation from this description will require a new report. This report and the data contained herein does not purport to be and does not constitute a guarantee of the accuracy of the information contained herein and does not constitute a legal opinion nor medical advice. Although ERIS has endeavored to present you with information that is accurate, ERIS disclaims, any and all liability for any errors, omissions, or inaccuracies in such information and data, whether attributable to inadvertence, negligence or otherwise, and for any consequences arising therefrom. Liability on the part of ERIS is limited to the monetary value paid for this report.

**Trademark and Copyright:** You may not use the ERIS trademarks or attribute any work to ERIS other than as outlined above. This Service and Report(s) are protected by copyright owned by ERIS Information Limited Partnership. Copyright in data used in the Service or Report(s) (the "Data") is owned by ERIS or its licensors. The Service, Report(s) and Data may not be copied or reproduced in whole or in any substantial part without prior written consent of ERIS.



# Executive Summary

## **Property Information:**

**Project Property:** 64153.85  
1055 Klondike Road Ottawa ON

**Project No:** 64153.85

## **Order Information:**

**Order No:** 20180212154  
**Date Requested:** February 12, 2018  
**Requested by:** GEMTEC Consulting Engineers and Scientists  
**Report Type:** Quote - Custom-Build Your Own Report

## **Historical/Products:**

**Aerial Photographs** National Collection - Digital (PDF)  
**City Directory Search** Subject Site plus 10 Adjacent Properties

## Executive Summary: Report Summary

<i>Database</i>	<i>Name</i>	<i>Searched</i>	<i>Project Property</i>	<i>Boundary to 0.25km</i>	<i>Total</i>
AAGR	<i>Abandoned Aggregate Inventory</i>	Y	0	0	0
AGR	<i>Aggregate Inventory</i>	Y	0	0	0
AMIS	<i>Abandoned Mine Information System</i>	Y	0	0	0
ANDR	<i>Anderson's Waste Disposal Sites</i>	Y	0	0	0
AUWR	<i>Automobile Wrecking &amp; Supplies</i>	Y	0	0	0
BORE	<i>Borehole</i>	Y	0	6	6
CA	<i>Certificates of Approval</i>	Y	0	2	2
CFOT	<i>Commercial Fuel Oil Tanks</i>	Y	0	0	0
CHEM	<i>Chemical Register</i>	Y	0	0	0
CNG	<i>Compressed Natural Gas Stations</i>	Y	0	0	0
COAL	<i>Inventory of Coal Gasification Plants and Coal Tar Sites</i>	Y	0	0	0
CONV	<i>Compliance and Convictions</i>	Y	0	0	0
CPU	<i>Certificates of Property Use</i>	Y	0	0	0
DRL	<i>Drill Hole Database</i>	Y	0	0	0
EASR	<i>Environmental Activity and Sector Registry</i>	Y	0	0	0
EBR	<i>Environmental Registry</i>	Y	0	0	0
ECA	<i>Environmental Compliance Approval</i>	Y	0	4	4
EEM	<i>Environmental Effects Monitoring</i>	Y	0	0	0
EHS	<i>ERIS Historical Searches</i>	Y	1	5	6
EIIS	<i>Environmental Issues Inventory System</i>	Y	0	0	0
EMHE	<i>Emergency Management Historical Event</i>	Y	0	0	0
EXP	<i>List of TSSA Expired Facilities</i>	Y	0	1	1
FCON	<i>Federal Convictions</i>	Y	0	0	0
FCS	<i>Contaminated Sites on Federal Land</i>	Y	0	0	0
FOFT	<i>Fisheries &amp; Oceans Fuel Tanks</i>	Y	0	0	0
FST	<i>Fuel Storage Tank</i>	Y	0	0	0
FSTH	<i>Fuel Storage Tank - Historic</i>	Y	0	0	0
GEN	<i>Ontario Regulation 347 Waste Generators Summary</i>	Y	0	14	14
GHG	<i>Greenhouse Gas Emissions from Large Facilities</i>	Y	0	0	0
HINC	<i>TSSA Historic Incidents</i>	Y	0	1	1
IAFT	<i>Indian &amp; Northern Affairs Fuel Tanks</i>	Y	0	0	0
INC	<i>TSSA Incidents</i>	Y	0	0	0
LIMO	<i>Landfill Inventory Management Ontario</i>	Y	0	0	0
MINE	<i>Canadian Mine Locations</i>	Y	0	0	0
MNR	<i>Mineral Occurrences</i>	Y	0	0	0
NATE	<i>National Analysis of Trends in Emergencies System (NATES)</i>	Y	0	0	0

<b>Database</b>	<b>Name</b>	<b>Searched</b>	<b>Project Property</b>	<b>Boundary to 0.25km</b>	<b>Total</b>
NCPL	<i>Non-Compliance Reports</i>	Y	0	0	0
NDFT	<i>National Defense &amp; Canadian Forces Fuel Tanks</i>	Y	0	0	0
NDSP	<i>National Defense &amp; Canadian Forces Spills</i>	Y	0	0	0
NDWD	<i>National Defence &amp; Canadian Forces Waste Disposal Sites</i>	Y	0	0	0
NEBI	<i>National Energy Board Pipeline Incidents</i>	Y	0	0	0
NEBW	<i>National Energy Board Wells</i>	Y	0	0	0
NEES	<i>National Environmental Emergencies System (NEES)</i>	Y	0	0	0
NPCB	<i>National PCB Inventory</i>	Y	0	0	0
NPRI	<i>National Pollutant Release Inventory</i>	Y	0	0	0
OGW	<i>Oil and Gas Wells</i>	Y	0	0	0
OOGW	<i>Ontario Oil and Gas Wells</i>	Y	0	0	0
OPCB	<i>Inventory of PCB Storage Sites</i>	Y	0	0	0
ORD	<i>Orders</i>	Y	0	0	0
PAP	<i>Canadian Pulp and Paper</i>	Y	0	0	0
PCFT	<i>Parks Canada Fuel Storage Tanks</i>	Y	0	0	0
PES	<i>Pesticide Register</i>	Y	0	2	2
PINC	<i>TSSA Pipeline Incidents</i>	Y	0	2	2
PRT	<i>Private and Retail Fuel Storage Tanks</i>	Y	0	1	1
PTTW	<i>Permit to Take Water</i>	Y	0	0	0
REC	<i>Ontario Regulation 347 Waste Receivers Summary</i>	Y	0	0	0
RSC	<i>Record of Site Condition</i>	Y	0	1	1
RST	<i>Retail Fuel Storage Tanks</i>	Y	0	0	0
SCT	<i>Scott's Manufacturing Directory</i>	Y	0	0	0
SPL	<i>Ontario Spills</i>	Y	0	1	1
SRDS	<i>Wastewater Discharger Registration Database</i>	Y	0	0	0
TANK	<i>Anderson's Storage Tanks</i>	Y	0	0	0
TCFT	<i>Transport Canada Fuel Storage Tanks</i>	Y	0	0	0
VAR	<i>TSSA Variances for Abandonment of Underground Storage Tanks</i>	Y	0	0	0
WDS	<i>Waste Disposal Sites - MOE CA Inventory</i>	Y	0	0	0
WDSH	<i>Waste Disposal Sites - MOE 1991 Historical Approval Inventory</i>	Y	0	0	0
WWIS	<i>Water Well Information System</i>	Y	0	24	24
<b>Total:</b>			1	64	65

## Executive Summary: Site Report Summary - Project Property

<i>Map Key</i>	<i>DB</i>	<i>Company/Site Name</i>	<i>Address</i>	<i>Dir/Dist (m)</i>	<i>Elev diff (m)</i>	<i>Page Number</i>
<a href="#">1</a>	EHS		1055 & 1075 Klondike Rd Ottawa ON	-/0.0	1.28	<a href="#">18</a>

## Executive Summary: Site Report Summary - Surrounding Properties

<i>Map Key</i>	<i>DB</i>	<i>Company/Site Name</i>	<i>Address</i>	<i>Dir/Dist (m)</i>	<i>Elev Diff (m)</i>	<i>Page Number</i>
<a href="#">2</a>	BORE		ON	S/24.9	-7.71	<a href="#">18</a>
<a href="#">2</a>	WWIS		lot 11 con 4 ON	S/24.9	-7.71	<a href="#">18</a>
<a href="#">3</a>	WWIS		lot 11 con 4 KANATA ON	SSW/26.9	-6.68	<a href="#">21</a>
<a href="#">4</a>	WWIS		lot 11 con 4 KANATA ON	SW/36.6	-6.58	<a href="#">26</a>
<a href="#">5</a>	WWIS		lot 10 con 4 ON	SSE/47.9	-2.16	<a href="#">30</a>
<a href="#">6</a>	WWIS		lot 11 con 4 KANATA ON	SSW/49.5	-3.88	<a href="#">33</a>
<a href="#">7</a>	WWIS		lot 11 con 4 ON	ESE/50.4	0.02	<a href="#">34</a>
<a href="#">8</a>	BORE		ON	ESE/66.3	0.49	<a href="#">36</a>
<a href="#">8</a>	WWIS		lot 10 con 4 ON	ESE/66.3	0.49	<a href="#">37</a>
<a href="#">9</a>	WWIS		lot 11 con 4 KANATA ON	SSW/67.7	-5.53	<a href="#">39</a>
<a href="#">10</a>	EHS		Klondike Rd & March Rd Ottawa ON	S/68.1	-7.68	<a href="#">43</a>
<a href="#">11</a>	ECA	Riotrin Properties (March Road) Inc.	830 March Rd 1095 Klondike Road Ottawa ON M8V 3Y3	W/85.5	-1.06	<a href="#">44</a>
<a href="#">12</a>	EHS		Klondike Rd. and Sandhill Rd. Kanata ON	E/92.5	-2.12	<a href="#">44</a>
<a href="#">13</a>	BORE		ON	SSW/99.9	0.47	<a href="#">44</a>
<a href="#">13</a>	WWIS		lot 11 con 4 ON	SSW/99.9	0.47	<a href="#">44</a>
<a href="#">14</a>	HINC		121 STREAMSIDE CRESCENT KANATA ON K2W 0A9	NNE/102.3	-8.53	<a href="#">47</a>
<a href="#">15</a>	BORE		ON	W/113.1	0.47	<a href="#">47</a>
<a href="#">15</a>	WWIS		lot 11 con 4 ON	W/113.1	0.47	<a href="#">48</a>
<a href="#">16</a>	CA	Riotrin Properties (March Road) Inc.	830 March Rd 1095 Klondike Road Ottawa ON	WSW/120.4	0.39	<a href="#">50</a>
<a href="#">17</a>	EHS		788 March Road Kanata ON	S/125.6	-3.57	<a href="#">51</a>
<a href="#">18</a>	WWIS		lot 10 con 4 KANATA ON	ESE/127.9	0.50	<a href="#">51</a>
<a href="#">19</a>	WWIS		lot 10 con 3 KANATA ON	W/128.6	0.39	<a href="#">56</a>
<a href="#">20</a>	CA	R.M. OF OTTAWA-CARLETON	MARCH RD./KLONDIKE RD. (SWM) KANATA CITY ON	SSW/129.8	0.81	<a href="#">58</a>

<b>Map Key</b>	<b>DB</b>	<b>Company/Site Name</b>	<b>Address</b>	<b>Dir/Dist (m)</b>	<b>Elev Diff (m)</b>	<b>Page Number</b>
<a href="#">21</a>	WWIS		lot 10 con 4 KANATA ON	ESE/134.3	-0.33	<a href="#">59</a>
<a href="#">22</a>	WWIS		KANATA ON	S/136.0	-5.86	<a href="#">64</a>
<a href="#">22</a>	WWIS		Ottawa ON	S/136.0	-5.86	<a href="#">66</a>
<a href="#">23</a>	WWIS		lot 10 con 3 KANATA ON	SW/138.9	-0.61	<a href="#">72</a>
<a href="#">24</a>	WWIS		lot 11 con 3 ON	SSW/141.8	0.75	<a href="#">73</a>
<a href="#">25</a>	EXP	J TIERNEY JIMS GAS BAR	1111 KLONDIKE RD LOT 11 CON 3 KANATA ON P7B 6C2	SSW/149.2	0.75	<a href="#">76</a>
<a href="#">25</a>	PRT	J TIERNEY JIMS GAS BAR	1111 KLONDIKE RD LOT 11 CON 3 KANATA ON	SSW/149.2	0.75	<a href="#">76</a>
<a href="#">26</a>	WWIS		lot 10 con 4 ON	S/152.4	1.23	<a href="#">76</a>
<a href="#">27</a>	GEN	Kanata North Medical Centre	832 March Rd, Unit #2 Kanata ON K2W 0C9	W/158.1	1.78	<a href="#">78</a>
<a href="#">27</a>	GEN	Pharmx Rexall Drug Stores Ltd.	832 March Road Kanata ON K2W 0C9	W/158.1	1.78	<a href="#">78</a>
<a href="#">27</a>	GEN	Kanata North Medical Centre	832 March Rd, Unit #2 Kanata ON K2W 0C9	W/158.1	1.78	<a href="#">79</a>
<a href="#">27</a>	GEN	Rexall Pharmacy Group Ltd.	832 March Road Kanata ON K2W 0C9	W/158.1	1.78	<a href="#">79</a>
<a href="#">27</a>	GEN	Kanata North Medical Centre	832 March Rd, Unit #2 Kanata ON K2W 0C9	W/158.1	1.78	<a href="#">79</a>
<a href="#">27</a>	GEN	Kanata North Medical Centre	832 March Rd, Unit #2 Kanata ON K2W 0C9	W/158.1	1.78	<a href="#">80</a>
<a href="#">27</a>	GEN	Pharmx Rexall Drug Stores Ltd.	832 March Road Kanata ON K2W 0C9	W/158.1	1.78	<a href="#">80</a>
<a href="#">27</a>	GEN	Rexall Pharmacy Group Ltd.	832 March Road Kanata ON K2W 0C9	W/158.1	1.78	<a href="#">80</a>
<a href="#">27</a>	GEN	Kanata North Medical Centre	832 March Rd, Unit #2 Kanata ON K2W 0C9	W/158.1	1.78	<a href="#">81</a>
<a href="#">27</a>	GEN	Kanata North Medical Centre	832 March Rd, Unit #2 Kanata ON	W/158.1	1.78	<a href="#">81</a>
<a href="#">27</a>	GEN	Kanata North Medical Centre	832 March Rd, Unit #2 Kanata ON K2W 0C9	W/158.1	1.78	<a href="#">81</a>
<a href="#">28</a>	RSC	Imperial Oil Limited	1092 Klondike Road and 788 March Road, Kanata, Ontario K2K 1X7 Kanata ON K2K 1X7	S/163.7	-3.85	<a href="#">81</a>
<a href="#">29</a>	EHS		1032 Klondike Road Kanata ON K2K 0H9	E/164.1	-3.53	<a href="#">82</a>
<a href="#">30</a>	BORE		ON	S/172.6	1.23	<a href="#">82</a>
<a href="#">30</a>	WWIS		lot 10 con 4 ON	S/172.6	1.23	<a href="#">82</a>
<a href="#">31</a>	ECA	Klondike Developments Inc.	870 March Rd and 1001 Klondike Road Ottawa ON K2C 0P9	NW/177.8	-4.29	<a href="#">86</a>
<a href="#">31</a>	ECA	Klondike Developments Inc.	870 March Rd and 1001 Klondike Road Ottawa ON K2C 0P9	NW/177.8	-4.29	<a href="#">86</a>
<a href="#">32</a>	SPL	PRIVATE OWNER	RESIDENCE AT 865 MARCH RD. (OWNER MR. WARD, 592-4814)	W/191.0	2.47	<a href="#">86</a>

<b>Map Key</b>	<b>DB</b>	<b>Company/Site Name</b>	<b>Address</b>	<b>Dir/Dist (m)</b>	<b>Elev Diff (m)</b>	<b>Page Number</b>
<a href="#"><u>33</u></a>	GEN	2325225 Ontario Inc.	STORAGE TANK/BARREL OTTAWA CITY ON K2K 1X7 1102 KLONDIKE ROAD, R R #1 KANATA ON K2K 1X7	SSW/191.5	2.47	<a href="#"><u>86</u></a>
<a href="#"><u>33</u></a>	GEN	2325225 Ontario Inc.	1102 KLONDIKE ROAD, R R #1 KANATA ON K2K 1X7	SSW/191.5	2.47	<a href="#"><u>87</u></a>
<a href="#"><u>33</u></a>	GEN	G.G. Pharmacy Inc.	1102 KLONDIKE ROAD, R R #1 KANATA ON K2K 1X7	SSW/191.5	2.47	<a href="#"><u>87</u></a>
<a href="#"><u>33</u></a>	PES	G.G PHARMACY INC.	1102 KLONDIKE RD KANATA ON K2K1X7	SSW/191.5	2.47	<a href="#"><u>87</u></a>
<a href="#"><u>33</u></a>	PES	G.G PHARMACY INC.	1102 KLONDIKE RD KANATA ON K2K 0G1	SSW/191.5	2.47	<a href="#"><u>88</u></a>
<a href="#"><u>34</u></a>	WWIS		lot 11 con 3 ON	SW/193.4	1.47	<a href="#"><u>88</u></a>
<a href="#"><u>35</u></a>	WWIS		lot 11 con 4 KANATA ON	W/195.4	0.47	<a href="#"><u>91</u></a>
<a href="#"><u>36</u></a>	WWIS		lot 10 con 3 ON	SSW/219.0	3.89	<a href="#"><u>93</u></a>
<a href="#"><u>37</u></a>	WWIS		lot 11 con 4 KANATA ON	W/221.6	2.17	<a href="#"><u>95</u></a>
<a href="#"><u>38</u></a>	EHS		886 March Road Ottawa ON K2K 1X7	WNW/228.2	-0.22	<a href="#"><u>97</u></a>
<a href="#"><u>39</u></a>	WWIS		lot 11 con 4 ON	W/228.8	2.17	<a href="#"><u>97</u></a>
<a href="#"><u>40</u></a>	ECA	McDonald's Restaurants of Canada Limited	886 March Rd Ottawa ON H9P 2V5	WNW/240.7	0.50	<a href="#"><u>99</u></a>
<a href="#"><u>41</u></a>	PINC		858 March Rd, Kanata ON	WNW/246.0	2.17	<a href="#"><u>100</u></a>
<a href="#"><u>41</u></a>	PINC		858 MARCH ROAD, KANATA ON K2W 0C9	WNW/246.0	2.17	<a href="#"><u>100</u></a>
<a href="#"><u>42</u></a>	BORE		ON	NW/249.2	-0.53	<a href="#"><u>100</u></a>

# Executive Summary: Summary By Data Source

## **BORE - Borehole**

A search of the BORE database, dated 1875-Jul 2014 has found that there are 6 BORE site(s) within approximately 0.25 kilometers of the project property.

<b><u>Site</u></b>	<b><u>Address</u></b>	<b><u>Distance (m)</u></b>	<b><u>Map Key</u></b>
	ON	24.9	<a href="#"><u>2</u></a>
	ON	66.3	<a href="#"><u>8</u></a>
	ON	99.9	<a href="#"><u>13</u></a>
	ON	113.1	<a href="#"><u>15</u></a>
	ON	172.6	<a href="#"><u>30</u></a>
	ON	249.2	<a href="#"><u>42</u></a>

## **CA - Certificates of Approval**

A search of the CA database, dated 1985-Oct 30, 2011\* has found that there are 2 CA site(s) within approximately 0.25 kilometers of the project property.

<b><u>Site</u></b>	<b><u>Address</u></b>	<b><u>Distance (m)</u></b>	<b><u>Map Key</u></b>
Riotrin Properties (March Road) Inc.	830 March Rd 1095 Klondike Road Ottawa ON	120.4	<a href="#"><u>16</u></a>
R.M. OF OTTAWA-CARLETON	MARCH RD./KLONDIKE RD. (SWM) KANATA CITY ON	129.8	<a href="#"><u>20</u></a>

## **ECA - Environmental Compliance Approval**

A search of the ECA database, dated Oct 2011-Oct 2017 has found that there are 4 ECA site(s) within approximately 0.25 kilometers of the project property.

<b><u>Site</u></b>	<b><u>Address</u></b>	<b><u>Distance (m)</u></b>	<b><u>Map Key</u></b>
Riotrin Properties (March Road) Inc.	830 March Rd 1095 Klondike Road Ottawa ON M8V 3Y3	85.5	<a href="#"><u>11</u></a>
Klondike Developments Inc.	870 March Rd and 1001 Klondike Road Ottawa ON K2C 0P9	177.8	<a href="#"><u>31</u></a>
Klondike Developments Inc.	870 March Rd and 1001 Klondike Road Ottawa ON K2C 0P9	177.8	<a href="#"><u>31</u></a>



<u>Site</u>	<u>Address</u>	<u>Distance (m)</u>	<u>Map Key</u>
McDonald's Restaurants of Canada Limited	886 March Rd Ottawa ON H9P 2V5	240.7	<a href="#">40</a>

### **EHS - ERIS Historical Searches**

A search of the EHS database, dated 1999-Aug 2016 has found that there are 6 EHS site(s) within approximately 0.25 kilometers of the project property.

<u>Site</u>	<u>Address</u>	<u>Distance (m)</u>	<u>Map Key</u>
	1055 & 1075 Klondike Rd Ottawa ON	0.0	<a href="#">1</a>
	Klondike Rd & March Rd Ottawa ON	68.1	<a href="#">10</a>
	Klondike Rd. and Sandhill Rd. Kanata ON	92.5	<a href="#">12</a>
	788 March Road Kanata ON	125.6	<a href="#">17</a>
	1032 Klondike Road Kanata ON K2K 0H9	164.1	<a href="#">29</a>
	886 March Road Ottawa ON K2K 1X7	228.2	<a href="#">38</a>

### **EXP - List of TSSA Expired Facilities**

A search of the EXP database, dated Feb 28, 2017 has found that there are 1 EXP site(s) within approximately 0.25 kilometers of the project property.

<u>Site</u>	<u>Address</u>	<u>Distance (m)</u>	<u>Map Key</u>
J TIERNEY JIMS GAS BAR	1111 KLONDIKE RD LOT 11 CON 3 KANATA ON P7B 6C2	149.2	<a href="#">25</a>

### **GEN - Ontario Regulation 347 Waste Generators Summary**

A search of the GEN database, dated 1986-December 31, 2017 has found that there are 14 GEN site(s) within approximately 0.25 kilometers of the project property.

<u>Site</u>	<u>Address</u>	<u>Distance (m)</u>	<u>Map Key</u>
Rexall Pharmacy Group Ltd.	832 March Road Kanata ON K2W 0C9	158.1	<a href="#">27</a>
Kanata North Medical Centre	832 March Rd, Unit #2 Kanata ON K2W 0C9	158.1	<a href="#">27</a>
Pharmx Rexall Drug Stores Ltd.	832 March Road Kanata ON K2W 0C9	158.1	<a href="#">27</a>
Kanata North Medical Centre	832 March Rd, Unit #2 Kanata ON K2W 0C9	158.1	<a href="#">27</a>

<b><u>Site</u></b>	<b><u>Address</u></b>	<b><u>Distance (m)</u></b>	<b><u>Map Key</u></b>
Kanata North Medical Centre	832 March Rd, Unit #2 Kanata ON	158.1	<a href="#"><u>27</u></a>
Kanata North Medical Centre	832 March Rd, Unit #2 Kanata ON K2W 0C9	158.1	<a href="#"><u>27</u></a>
Pharmx Rexall Drug Stores Ltd.	832 March Road Kanata ON K2W 0C9	158.1	<a href="#"><u>27</u></a>
Kanata North Medical Centre	832 March Rd, Unit #2 Kanata ON K2W 0C9	158.1	<a href="#"><u>27</u></a>
Kanata North Medical Centre	832 March Rd, Unit #2 Kanata ON K2W 0C9	158.1	<a href="#"><u>27</u></a>
Rexall Pharmacy Group Ltd.	832 March Road Kanata ON K2W 0C9	158.1	<a href="#"><u>27</u></a>
Kanata North Medical Centre	832 March Rd, Unit #2 Kanata ON K2W 0C9	158.1	<a href="#"><u>27</u></a>
G.G. Pharmacy Inc.	1102 KLONDIKE ROAD, R R #1 KANATA ON K2K 1X7	191.5	<a href="#"><u>33</u></a>
2325225 Ontario Inc.	1102 KLONDIKE ROAD, R R #1 KANATA ON K2K 1X7	191.5	<a href="#"><u>33</u></a>
2325225 Ontario Inc.	1102 KLONDIKE ROAD, R R #1 KANATA ON K2K 1X7	191.5	<a href="#"><u>33</u></a>

### **HINC - TSSA Historic Incidents**

A search of the HINC database, dated 2006-June 2009\* has found that there are 1 HINC site(s) within approximately 0.25 kilometers of the project property.

<b><u>Site</u></b>	<b><u>Address</u></b>	<b><u>Distance (m)</u></b>	<b><u>Map Key</u></b>
	121 STREAMSIDE CRESCENT KANATA ON K2W 0A9	102.3	<a href="#"><u>14</u></a>

### **PES - Pesticide Register**

A search of the PES database, dated 1988-Aug 2017 has found that there are 2 PES site(s) within approximately 0.25 kilometers of the project property.

<b><u>Site</u></b>	<b><u>Address</u></b>	<b><u>Distance (m)</u></b>	<b><u>Map Key</u></b>
G.G PHARMACY INC.	1102 KLONDIKE RD KANATA ON K2K 0G1	191.5	<a href="#"><u>33</u></a>
G.G PHARMACY INC.	1102 KLONDIKE RD KANATA ON K2K1X7	191.5	<a href="#"><u>33</u></a>

### **PINC - TSSA Pipeline Incidents**

A search of the PINC database, dated Feb 28, 2017 has found that there are 2 PINC site(s) within approximately 0.25 kilometers of the project property.

<u>Site</u>	<u>Address</u>	<u>Distance (m)</u>	<u>Map Key</u>
	858 March Rd,Kanata ON	246.0	<a href="#">41</a>
	858 MARCH ROAD, KANATA ON K2W 0C9	246.0	<a href="#">41</a>

### **PRT - Private and Retail Fuel Storage Tanks**

A search of the PRT database, dated 1989-1996\* has found that there are 1 PRT site(s) within approximately 0.25 kilometers of the project property.

<u>Site</u>	<u>Address</u>	<u>Distance (m)</u>	<u>Map Key</u>
J TIERNEY JIMS GAS BAR	1111 KLONDIKE RD LOT 11 CON 3 KANATA ON	149.2	<a href="#">25</a>

### **RSC - Record of Site Condition**

A search of the RSC database, dated 1997-Sept 2001, Oct 2004-Nov 2017 has found that there are 1 RSC site(s) within approximately 0.25 kilometers of the project property.

<u>Site</u>	<u>Address</u>	<u>Distance (m)</u>	<u>Map Key</u>
Imperial Oil Limited	1092 Klondike Road and 788 March Road, Kanata, Ontario K2K 1X7 Kanata ON K2K 1X7	163.7	<a href="#">28</a>

### **SPL - Ontario Spills**

A search of the SPL database, dated 1988-Sep 2017 has found that there are 1 SPL site(s) within approximately 0.25 kilometers of the project property.

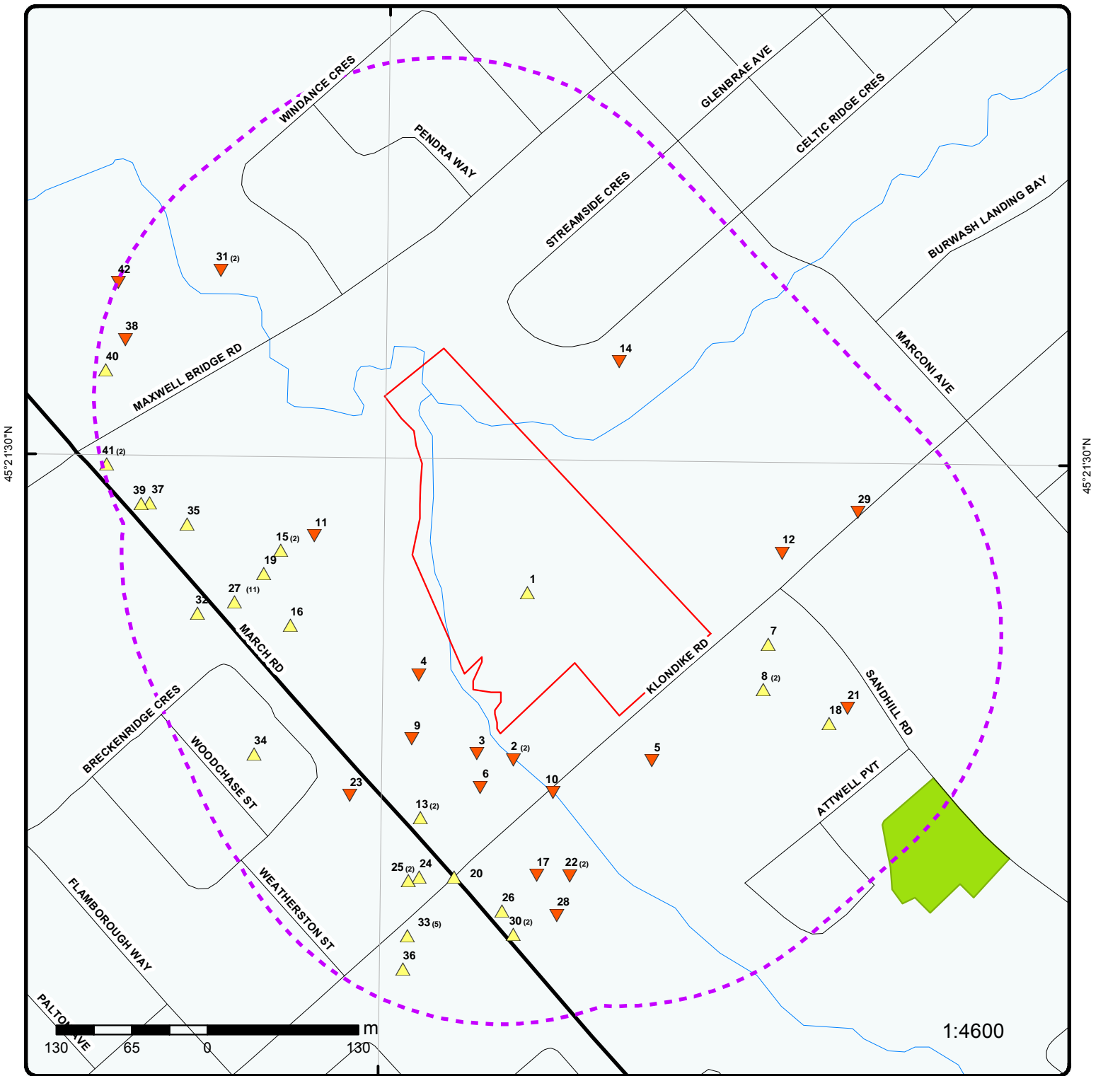
<u>Site</u>	<u>Address</u>	<u>Distance (m)</u>	<u>Map Key</u>
PRIVATE OWNER	RESIDENCE AT 865 MARCH RD. (OWNER MR. WARD, 592-4814) STORAGE TANK/BARREL OTTAWA CITY ON K2K 1X7	191.0	<a href="#">32</a>

### **WWIS - Water Well Information System**

A search of the WWIS database, dated Mar 31, 2017 has found that there are 24 WWIS site(s) within approximately 0.25 kilometers of the project property.

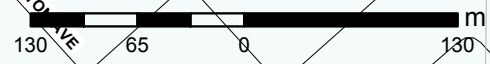
<u>Site</u>	<u>Address</u>	<u>Distance (m)</u>	<u>Map Key</u>
	lot 11 con 4 ON	24.9	<a href="#">2</a>
	lot 11 con 4 KANATA ON	26.9	<a href="#">3</a>
	lot 11 con 4 KANATA ON	36.6	<a href="#">4</a>
	lot 10 con 4 ON	47.9	<a href="#">5</a>

<u>Site</u>	<u>Address</u>	<u>Distance (m)</u>	<u>Map Key</u>
	lot 11 con 4 KANATA ON	49.5	<a href="#"><u>6</u></a>
	lot 11 con 4 ON	50.4	<a href="#"><u>7</u></a>
	lot 10 con 4 ON	66.3	<a href="#"><u>8</u></a>
	lot 11 con 4 KANATA ON	67.7	<a href="#"><u>9</u></a>
	lot 11 con 4 ON	99.9	<a href="#"><u>13</u></a>
	lot 11 con 4 ON	113.1	<a href="#"><u>15</u></a>
	lot 10 con 4 KANATA ON	127.9	<a href="#"><u>18</u></a>
	lot 10 con 3 KANATA ON	128.6	<a href="#"><u>19</u></a>
	lot 10 con 4 KANATA ON	134.3	<a href="#"><u>21</u></a>
	KANATA ON	136.0	<a href="#"><u>22</u></a>
	Ottawa ON	136.0	<a href="#"><u>22</u></a>
	lot 10 con 3 KANATA ON	138.9	<a href="#"><u>23</u></a>
	lot 11 con 3 ON	141.8	<a href="#"><u>24</u></a>
	lot 10 con 4 ON	152.4	<a href="#"><u>26</u></a>
	lot 10 con 4 ON	172.6	<a href="#"><u>30</u></a>
	lot 11 con 3 ON	193.4	<a href="#"><u>34</u></a>
	lot 11 con 4 KANATA ON	195.4	<a href="#"><u>35</u></a>
	lot 10 con 3 ON	219.0	<a href="#"><u>36</u></a>
	lot 11 con 4 KANATA ON	221.6	<a href="#"><u>37</u></a>
	lot 11 con 4 ON	228.8	<a href="#"><u>39</u></a>



45°21'30"N

45°21'30"N



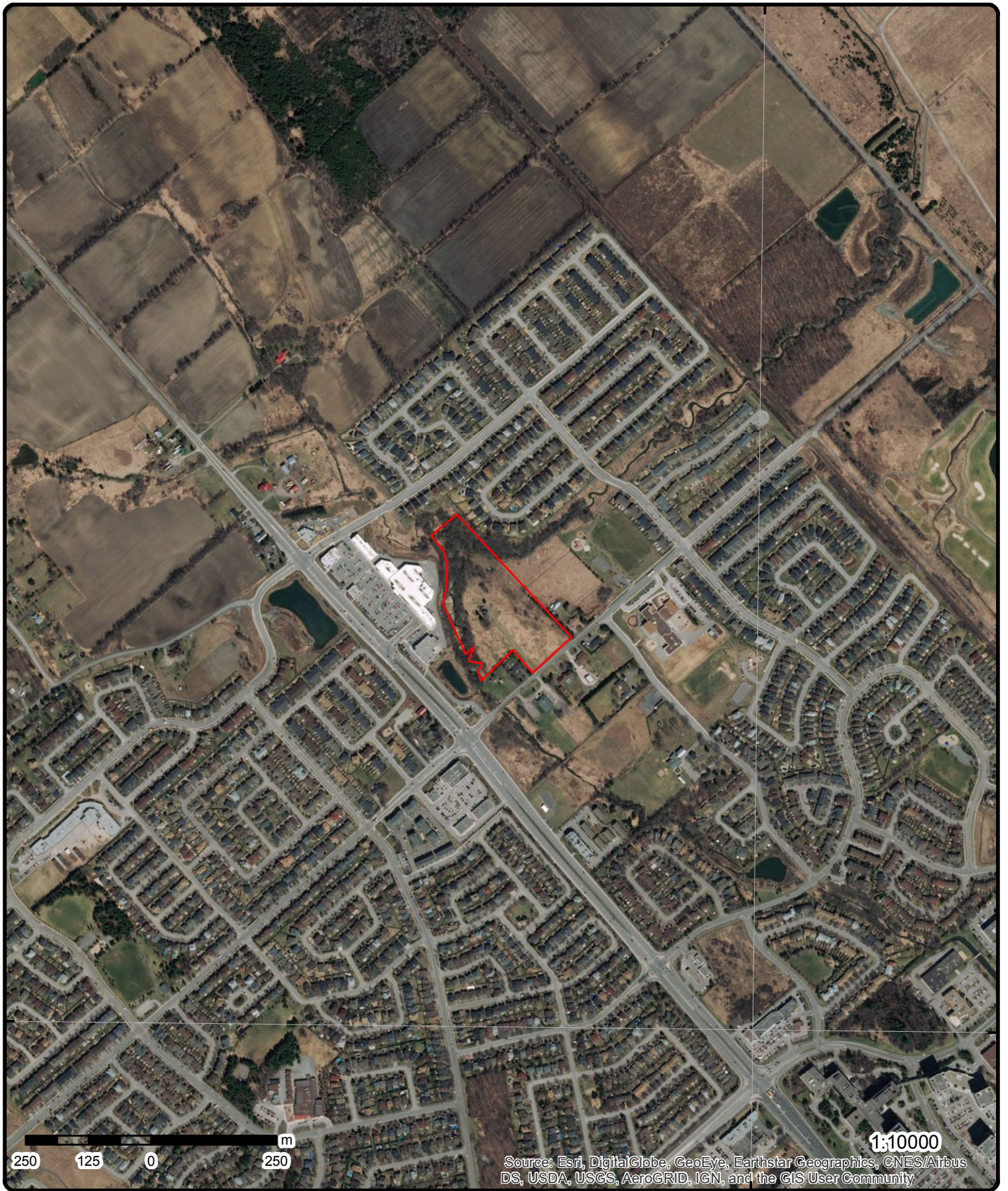
1:4600

### Map : 0.25 Kilometer Radius

Order No: 20180212154  
Address: 1055 Klondike Road, Ottawa, ON



Project Property	Expressway	Industrial and Resource - Regions	National Park
Buffer Outline	Principal Highway	Main Line	Provincial or Territorial Park
Eris Sites with Higher Elevation	Secondary Highway	Sidetrack	Other Park
Eris Sites with Same Elevation	Major Road	Transit Line	Golf Course or Driving Range
Eris Sites with Lower Elevation	Local road	Abandoned Line	Park or Sports Field
Eris Sites with Unknown Elevation	Trail	Proposed Road	Other Recreation Area
	Proposed Road		
	Ferry Route/Ice Road		



45°21'N

45°21'N

# Aerial (2016)

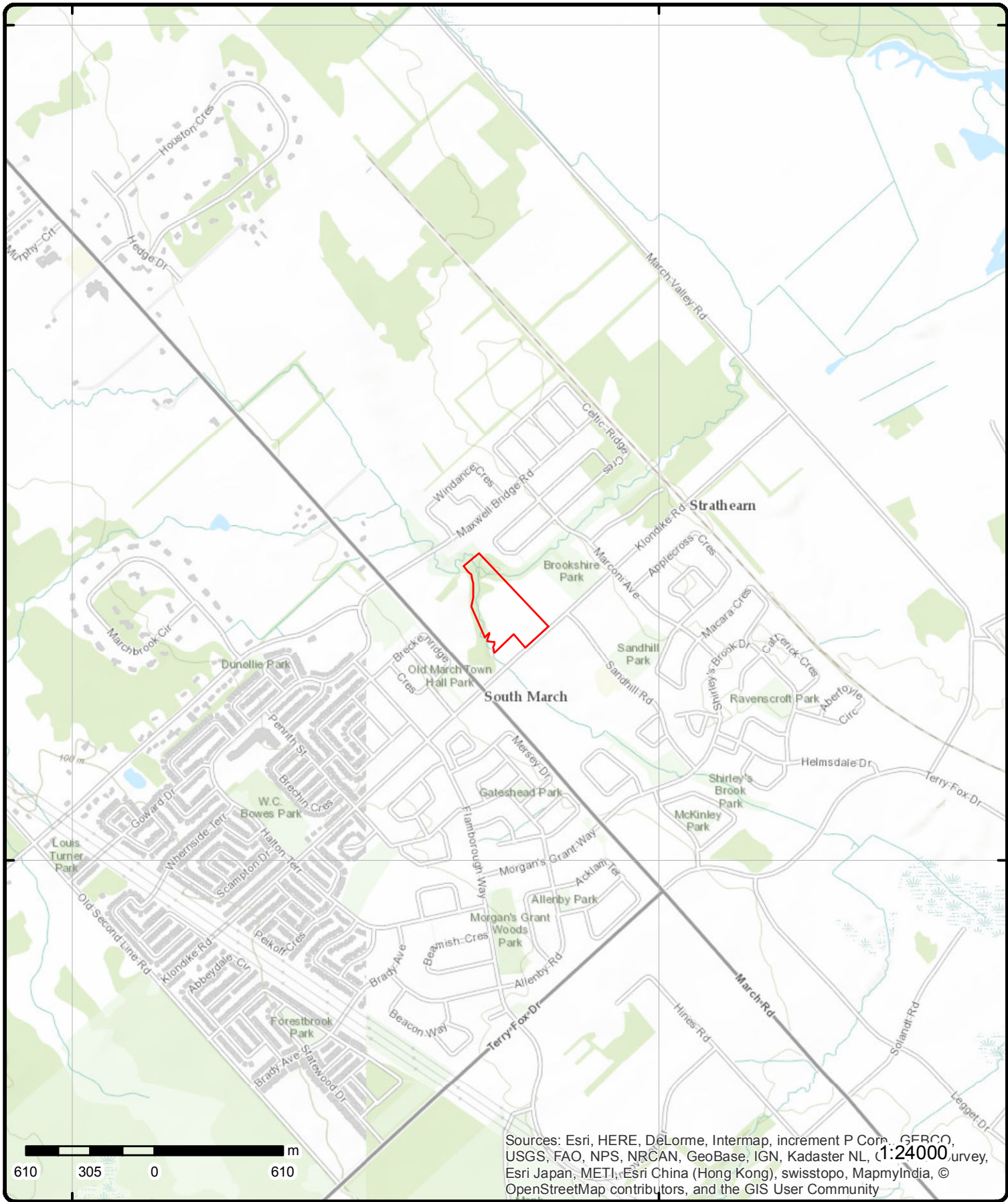
Address: 1055 Klondike Road, Ottawa, ON

Source: ESRI World Imagery

Order No: 20180212154



© ERIS Information Limited Partnership



Sources: Esri, HERE, DeLorme, Intermap, increment P Corp., GCRCO, USGS, FAO, NPS, NRCAN, GeoBase, IGN, Kadaster NL, (1:24000)urvey, Esri Japan, METI, Esri China (Hong Kong), swisstopo, MapmyIndia, © OpenStreetMap contributors, and the GIS User Community

# Topographic Map

Address: 1055 Klondike Road, Ottawa, ON

Source: ESRI World Topographic Map

Order No: 20180212154



© ERIS Information Limited Partnership

# Detail Report

Map Key	Number of Records	Direction/ Distance (m)	Elev/Diff (m)	Site	DB
<a href="#">1</a>	1 of 1	-/0.0	80.7 / 1.28	1055 & 1075 Klondike Rd Ottawa ON	EHS
<b>Postal Code:</b> <b>City:</b> Ottawa <b>Address2:</b> <b>Address1:</b> 1055 & 1075 Klondike Rd <b>Provstate:</b> ON <b>Order No.:</b> 20151120038 <b>Addit. Info Ordered::</b> City Directory <b>Report Date:</b> 26-NOV-15 <b>Report Type:</b> Custom Report <b>Search Radius (km):</b> .25					
<a href="#">2</a>	1 of 2	S/24.9	71.7 / -7.71	ON	BORE
<b>Borehole ID:</b> 609816 <b>Use:</b> <b>Drill Method::</b> <b>Easting::</b> 427011 <b>Location Accuracy::</b> <b>Elev. Reliability Note::</b> <b>Total Depth m::</b> 19.2 <b>Township::</b> <b>Lot::</b> <b>Completion Date::</b> AUG-1969 <b>Primary Water Use::</b>  <b>Type:</b> Borehole <b>Status::</b> <b>UTM Zone::</b> 18 <b>Northing::</b> 5022922 <b>Orig. Ground Elev m::</b> 79.2 <b>DEM Ground Elev m::</b> 71.1 <b>Primary Name::</b> <b>Concession::</b> <b>Municipality:</b> <b>Static Water Level::</b> -11 <b>Sec. Water Use::</b>					
<b>--Details--</b> <b>Stratum ID:</b> 218384161 <b>Bottom Depth(m):</b> 9.1  <b>Stratum ID:</b> 218384162 <b>Bottom Depth(m):</b> 15.2  <b>Stratum ID:</b> 218384163 <b>Bottom Depth(m):</b> 19.2  <b>Top Depth(m):</b> 0.0 <b>Stratum Desc:</b> CLAY. BROWN.  <b>Top Depth(m):</b> 9.1 <b>Stratum Desc:</b> SANDSTONE. BROWN.  <b>Top Depth(m):</b> 15.2 <b>Stratum Desc:</b> LIMESTONE. WHITE. 00060STABLE AT 298.0 FEET. BLACK. LIMESTONE. BLUE. SANDSTONE. BLACK.					
<a href="#">2</a>	2 of 2	S/24.9	71.7 / -7.71	lot 11 con 4 ON	WWIS
<b>Well ID:</b> 1510450 <b>Construction Date:</b> <b>Primary Water Use:</b> Domestic <b>Sec. Water Use:</b> 0 <b>Final Well Status:</b> Water Supply <b>Water Type:</b> <b>Casing Material:</b> <b>Audit No:</b>  <b>Data Entry Status:</b> <b>Data Src:</b> 1 <b>Date Received:</b> 1/21/1970 <b>Selected Flag:</b> 1 <b>Abandonment Rec:</b> <b>Contractor:</b> 4724 <b>Form Version:</b> 1 <b>Owner:</b>					



Map Key	Number of Records	Direction/ Distance (m)	Elev/Diff (m)	Site	DB
<b>Tag:</b> <b>Construction Method:</b> <b>Elevation (m):</b> <b>Elevation Reliability:</b> <b>Depth to Bedrock:</b> <b>Well Depth:</b> <b>Overburden/Bedrock:</b> <b>Pump Rate:</b> <b>Static Water Level:</b> <b>Flowing (Y/N):</b> <b>Flow Rate:</b> <b>Clear/Cloudy:</b>				<b>Street Name:</b> <b>County:</b> OTTAWA-CARLETON <b>Municipality:</b> MARCH TOWNSHIP <b>Site Info:</b> <b>Lot:</b> 011 <b>Concession:</b> 04 <b>Concession Name:</b> CON <b>Easting NAD83:</b> <b>Northing NAD83:</b> <b>Zone:</b> <b>UTM Reliability:</b>	
<b><u>Bore Hole Information</u></b>					
<b>Bore Hole ID:</b> 10032478 <b>DP2BR:</b> 30 <b>Code OB:</b> r <b>Code OB Desc:</b> Bedrock <b>Open Hole:</b> <b>Elevation:</b> 71.102134 <b>Elevrc:</b> <b>Remarks:</b> <b>Elevrc Desc:</b> <b>Location Source Date:</b> <b>Improvement Location Source:</b> <b>Improvement Location Method:</b> <b>Source Revision Comment:</b> <b>Supplier Comment:</b>				<b>Spatial Status:</b> <b>Cluster Kind:</b> <b>UTMRC:</b> 4 <b>UTMRC Desc:</b> margin of error : 30 m - 100 m <b>Location Method:</b> p4 <b>Org CS:</b> <b>Date Completed:</b> 8/26/1969	
<b><u>Overburden and Bedrock</u></b>					
<b><u>Materials Interval</u></b>					
<b>Formation ID:</b> 931014923 <b>Layer:</b> 1 <b>Color:</b> 6 <b>General Color:</b> BROWN <b>Mat1:</b> 05 <b>Most Common Material:</b> CLAY <b>Mat2:</b> <b>Other Materials:</b> <b>Mat3:</b> <b>Other Materials:</b> <b>Formation Top Depth:</b> 0.00 <b>Formation End Depth:</b> 30.00 <b>Formation End Depth UOM:</b> ft					
<b>Formation ID:</b> 931014924 <b>Layer:</b> 2 <b>Color:</b> 6 <b>General Color:</b> BROWN <b>Mat1:</b> 18 <b>Most Common Material:</b> SANDSTONE <b>Mat2:</b> <b>Other Materials:</b> <b>Mat3:</b> <b>Other Materials:</b> <b>Formation Top Depth:</b> 30.00 <b>Formation End Depth:</b> 50.00 <b>Formation End Depth UOM:</b> ft					
<b>Formation ID:</b> 931014925 <b>Layer:</b> 3 <b>Color:</b> 1					

<b>Map Key</b>	<b>Number of Records</b>	<b>Direction/ Distance (m)</b>	<b>Elev/Diff (m)</b>	<b>Site</b>	<b>DB</b>
<b>General Color:</b>		WHITE			
<b>Mat1:</b>		15			
<b>Most Common Material:</b>		LIMESTONE			
<b>Mat2:</b>					
<b>Other Materials:</b>					
<b>Mat3:</b>					
<b>Other Materials:</b>					
<b>Formation Top Depth:</b>		50.00			
<b>Formation End Depth:</b>		63.00			
<b>Formation End Depth UOM:</b>		ft			
<b><u>Method of Construction &amp; Well Use</u></b>					
<b>Method Construction ID:</b>		961510450			
<b>Method Construction Code:</b>		1			
<b>Method Construction:</b>		Cable Tool			
<b>Other Method Construction:</b>					
<b><u>Pipe Information</u></b>					
<b>Pipe ID:</b>		10581048			
<b>Casing No:</b>		1			
<b>Comment:</b>					
<b>Alt Name:</b>					
<b><u>Construction Record - Casing</u></b>					
<b>Casing ID:</b>		930057543			
<b>Layer:</b>		1			
<b>Material:</b>		1			
<b>Open Hole or Material:</b>		STEEL			
<b>Depth From:</b>					
<b>Depth To:</b>		30.00			
<b>Casing Diameter:</b>		6.00			
<b>Casing Diameter UOM:</b>		inch			
<b>Casing Depth UOM:</b>		ft			
<b><u>Results of Well Yield Testing</u></b>					
<b>Pump Test ID:</b>		991510450			
<b>Pump Set At:</b>					
<b>Static Level:</b>		20.00			
<b>Final Level After Pumping:</b>		30.00			
<b>Recommended Pump Depth:</b>					
<b>Pumping Rate:</b>		12.00			
<b>Flowing Rate:</b>					
<b>Recommended Pump Rate:</b>		10.00			
<b>Levels UOM:</b>		ft			
<b>Rate UOM:</b>		GPM			
<b>Water State After Test Code:</b>		2			
<b>Water State After Test:</b>		CLOUDY			
<b>Pumping Test Method:</b>		2			
<b>Pumping Duration HR:</b>		1			
<b>Pumping Duration MIN:</b>		0			
<b>Flowing:</b>		N			
<b><u>Draw Down &amp; Recovery</u></b>					
<b>Pump Test Detail ID:</b>		934097101			
<b>Test Type:</b>		Draw Down			
<b>Test Duration:</b>		15			

Map Key	Number of Records	Direction/ Distance (m)	Elev/Diff (m)	Site	DB
<b>Test Level:</b>		30.00			
<b>Test Level UOM:</b>		ft			
<b>Pump Test Detail ID:</b>		934378445			
<b>Test Type:</b>		Draw Down			
<b>Test Duration:</b>		30			
<b>Test Level:</b>		30.00			
<b>Test Level UOM:</b>		ft			
<b>Pump Test Detail ID:</b>		934640578			
<b>Test Type:</b>		Draw Down			
<b>Test Duration:</b>		45			
<b>Test Level:</b>		30.00			
<b>Test Level UOM:</b>		ft			
<b>Pump Test Detail ID:</b>		934897501			
<b>Test Type:</b>		Draw Down			
<b>Test Duration:</b>		60			
<b>Test Level:</b>		30.00			
<b>Test Level UOM:</b>		ft			
<b><u>Water Details</u></b>					
<b>Water ID:</b>		933465442			
<b>Layer:</b>		1			
<b>Kind Code:</b>		1			
<b>Kind:</b>		FRESH			
<b>Water Found Depth:</b>		49.00			
<b>Water Found Depth UOM:</b>		ft			
<b>Water ID:</b>		933465443			
<b>Layer:</b>		2			
<b>Kind Code:</b>		1			
<b>Kind:</b>		FRESH			
<b>Water Found Depth:</b>		60.00			
<b>Water Found Depth UOM:</b>		ft			

<a href="#">3</a>	1 of 1	SSW/26.9	72.7 / -6.68	lot 11 con 4 KANATA ON	WWIS
<b>Well ID:</b>	7147352			<b>Data Entry Status:</b>	
<b>Construction Date:</b>				<b>Data Src:</b>	
<b>Primary Water Use:</b>	Domestic			<b>Date Received:</b>	6/25/2010
<b>Sec. Water Use:</b>				<b>Selected Flag:</b>	1
<b>Final Well Status:</b>	Water Supply			<b>Abandonment Rec:</b>	
<b>Water Type:</b>				<b>Contractor:</b>	1119
<b>Casing Material:</b>				<b>Form Version:</b>	7
<b>Audit No:</b>	Z108317			<b>Owner:</b>	
<b>Tag:</b>	A093683			<b>Street Name:</b>	1095 KLONDIKE RD
<b>Construction Method:</b>				<b>County:</b>	OTTAWA-CARLETON
<b>Elevation (m):</b>				<b>Municipality:</b>	MARCH TOWNSHIP
<b>Elevation Reliability:</b>				<b>Site Info:</b>	
<b>Depth to Bedrock:</b>				<b>Lot:</b>	011
<b>Well Depth:</b>				<b>Concession:</b>	04
<b>Overburden/Bedrock:</b>				<b>Concession Name:</b>	CON
<b>Pump Rate:</b>				<b>Easting NAD83:</b>	
<b>Static Water Level:</b>				<b>Northing NAD83:</b>	
<b>Flowing (Y/N):</b>				<b>Zone:</b>	
<b>Flow Rate:</b>				<b>UTM Reliability:</b>	
<b>Clear/Cloudy:</b>					

**Bore Hole Information**

Map Key	Number of Records	Direction/ Distance (m)	Elev/Diff (m)	Site	DB
<b>Bore Hole ID:</b> <b>DP2BR:</b> <b>Code OB:</b> <b>Code OB Desc:</b> <b>Open Hole:</b> <b>Elevation:</b> <b>Elevrc:</b> <b>Remarks:</b> <b>Elevrc Desc:</b> <b>Location Source Date:</b> <b>Improvement Location Source:</b> <b>Improvement Location Method:</b> <b>Source Revision Comment:</b> <b>Supplier Comment:</b>	1003074984     72.311798			<b>Spatial Status:</b> <b>Cluster Kind:</b> <b>UTMRC:</b> <b>UTMRC Desc:</b> <b>Location Method:</b> <b>Org CS:</b> <b>Date Completed:</b>	   4 margin of error : 30 m - 100 m wwr UTM83 4/30/2010

**Overburden and Bedrock**

**Materials Interval**

**Formation ID:** 1003194960  
**Layer:** 1  
**Color:** 2  
**General Color:** GREY  
**Mat1:** 05  
**Most Common Material:** CLAY  
**Mat2:** 11  
**Other Materials:** GRAVEL  
**Mat3:** 13  
**Other Materials:** BOULDERS  
**Formation Top Depth:** 0.00  
**Formation End Depth:** 10.00  
**Formation End Depth UOM:** ft

**Formation ID:** 1003194961  
**Layer:** 2  
**Color:**  
**General Color:**  
**Mat1:** 28  
**Most Common Material:** SAND  
**Mat2:** 11  
**Other Materials:** GRAVEL  
**Mat3:** 13  
**Other Materials:** BOULDERS  
**Formation Top Depth:** 10.00  
**Formation End Depth:** 18.00  
**Formation End Depth UOM:** ft

**Formation ID:** 1003194962  
**Layer:** 3  
**Color:** 2  
**General Color:** GREY  
**Mat1:** 15  
**Most Common Material:** LIMESTONE  
**Mat2:**  
**Other Materials:**  
**Mat3:**  
**Other Materials:**  
**Formation Top Depth:** 18.00  
**Formation End Depth:** 28.00  
**Formation End Depth UOM:** ft

**Annular Space/Abandonment**

**Sealing Record**

**Plug ID:** 1003194964

<b>Map Key</b>	<b>Number of Records</b>	<b>Direction/ Distance (m)</b>	<b>Elev/Diff (m)</b>	<b>Site</b>	<b>DB</b>
<b>Layer:</b>		1			
<b>Plug From:</b>		20.00			
<b>Plug To:</b>		10.00			
<b>Plug Depth UOM:</b>		ft			
<b>Plug ID:</b>		1003194965			
<b>Layer:</b>		2			
<b>Plug From:</b>		10.00			
<b>Plug To:</b>		0.00			
<b>Plug Depth UOM:</b>		ft			
<b><u>Method of Construction &amp; Well Use</u></b>					
<b>Method Construction ID:</b>		1003194986			
<b>Method Construction Code:</b>		5			
<b>Method Construction:</b>		Air Percussion			
<b>Other Method Construction:</b>					
<b><u>Pipe Information</u></b>					
<b>Pipe ID:</b>		1003194958			
<b>Casing No:</b>		0			
<b>Comment:</b>					
<b>Alt Name:</b>					
<b><u>Construction Record - Casing</u></b>					
<b>Casing ID:</b>		1003194967			
<b>Layer:</b>		1			
<b>Material:</b>		1			
<b>Open Hole or Material:</b>		STEEL			
<b>Depth From:</b>		2.00			
<b>Depth To:</b>		20.00			
<b>Casing Diameter:</b>		6.00			
<b>Casing Diameter UOM:</b>		inch			
<b>Casing Depth UOM:</b>		ft			
<b>Casing ID:</b>		1003194968			
<b>Layer:</b>		2			
<b>Material:</b>		4			
<b>Open Hole or Material:</b>		OPEN HOLE			
<b>Depth From:</b>		20.00			
<b>Depth To:</b>		28.00			
<b>Casing Diameter:</b>		6.00			
<b>Casing Diameter UOM:</b>		inch			
<b>Casing Depth UOM:</b>		ft			
<b><u>Construction Record - Screen</u></b>					
<b>Screen ID:</b>		1003194969			
<b>Layer:</b>					
<b>Slot:</b>					
<b>Screen Top Depth:</b>					
<b>Screen End Depth:</b>					
<b>Screen Material:</b>					
<b>Screen Depth UOM:</b>		ft			
<b>Screen Diameter UOM:</b>		inch			
<b>Screen Diameter:</b>					
<b><u>Results of Well Yield Testing</u></b>					

<i>Map Key</i>	<i>Number of Records</i>	<i>Direction/ Distance (m)</i>	<i>Elev/Diff (m)</i>	<i>Site</i>	<i>DB</i>
<b>Pump Test ID:</b>		1003194959			
<b>Pump Set At:</b>		20.00			
<b>Static Level:</b>		9.41			
<b>Final Level After Pumping:</b>		15.66			
<b>Recommended Pump Depth:</b>		20.00			
<b>Pumping Rate:</b>		12.00			
<b>Flowing Rate:</b>					
<b>Recommended Pump Rate:</b>		10.00			
<b>Levels UOM:</b>		ft			
<b>Rate UOM:</b>		GPM			
<b>Water State After Test Code:</b>		0			
<b>Water State After Test:</b>					
<b>Pumping Test Method:</b>		0			
<b>Pumping Duration HR:</b>		1			
<b>Pumping Duration MIN:</b>					
<b>Flowing:</b>					
 <b><u>Draw Down &amp; Recovery</u></b>					
<b>Pump Test Detail ID:</b>		1003194971			
<b>Test Type:</b>		Recovery			
<b>Test Duration:</b>		1			
<b>Test Level:</b>		9.41			
<b>Test Level UOM:</b>		ft			
<b>Pump Test Detail ID:</b>		1003194970			
<b>Test Type:</b>		Draw Down			
<b>Test Duration:</b>		1			
<b>Test Level:</b>		13.58			
<b>Test Level UOM:</b>		ft			
<b>Pump Test Detail ID:</b>		1003194972			
<b>Test Type:</b>		Draw Down			
<b>Test Duration:</b>		2			
<b>Test Level:</b>		13.58			
<b>Test Level UOM:</b>		ft			
<b>Pump Test Detail ID:</b>		1003194973			
<b>Test Type:</b>		Draw Down			
<b>Test Duration:</b>		3			
<b>Test Level:</b>		13.58			
<b>Test Level UOM:</b>		ft			
<b>Pump Test Detail ID:</b>		1003194974			
<b>Test Type:</b>		Draw Down			
<b>Test Duration:</b>		4			
<b>Test Level:</b>		13.58			
<b>Test Level UOM:</b>		ft			
<b>Pump Test Detail ID:</b>		1003194975			
<b>Test Type:</b>		Draw Down			
<b>Test Duration:</b>		5			
<b>Test Level:</b>		13.58			
<b>Test Level UOM:</b>		ft			
<b>Pump Test Detail ID:</b>		1003194976			
<b>Test Type:</b>		Draw Down			
<b>Test Duration:</b>		10			
<b>Test Level:</b>		13.66			
<b>Test Level UOM:</b>		ft			
<b>Pump Test Detail ID:</b>		1003194977			
<b>Test Type:</b>		Draw Down			
<b>Test Duration:</b>		15			
<b>Test Level:</b>		15.16			

<i>Map Key</i>	<i>Number of Records</i>	<i>Direction/ Distance (m)</i>	<i>Elev/Diff (m)</i>	<i>Site</i>	<i>DB</i>
<i>Test Level UOM:</i>		ft			
<i>Pump Test Detail ID:</i>		1003194978			
<i>Test Type:</i>		Draw Down			
<i>Test Duration:</i>		20			
<i>Test Level:</i>		15.50			
<i>Test Level UOM:</i>		ft			
<i>Pump Test Detail ID:</i>		1003194979			
<i>Test Type:</i>		Draw Down			
<i>Test Duration:</i>		25			
<i>Test Level:</i>		15.50			
<i>Test Level UOM:</i>		ft			
<i>Pump Test Detail ID:</i>		1003194980			
<i>Test Type:</i>		Draw Down			
<i>Test Duration:</i>		30			
<i>Test Level:</i>		15.50			
<i>Test Level UOM:</i>		ft			
<i>Pump Test Detail ID:</i>		1003194981			
<i>Test Type:</i>		Draw Down			
<i>Test Duration:</i>		40			
<i>Test Level:</i>		15.58			
<i>Test Level UOM:</i>		ft			
<i>Pump Test Detail ID:</i>		1003194982			
<i>Test Type:</i>		Draw Down			
<i>Test Duration:</i>		50			
<i>Test Level:</i>		15.58			
<i>Test Level UOM:</i>		ft			
<i>Pump Test Detail ID:</i>		1003194983			
<i>Test Type:</i>		Draw Down			
<i>Test Duration:</i>		60			
<i>Test Level:</i>		15.66			
<i>Test Level UOM:</i>		ft			
<i>Pump Test Detail ID:</i>		1003194984			
<i>Test Type:</i>		Recovery			
<i>Test Duration:</i>		60			
<i>Test Level:</i>		9.41			
<i>Test Level UOM:</i>		ft			
<b><u>Water Details</u></b>					
<i>Water ID:</i>		1003194966			
<i>Layer:</i>		1			
<i>Kind Code:</i>		8			
<i>Kind:</i>		Untested			
<i>Water Found Depth:</i>		23.00			
<i>Water Found Depth UOM:</i>		ft			
<b><u>Hole Diameter</u></b>					
<i>Hole ID:</i>		1003194963			
<i>Diameter:</i>		6.00			
<i>Depth From:</i>		0.00			
<i>Depth To:</i>		28.00			
<i>Hole Depth UOM:</i>		ft			
<i>Hole Diameter UOM:</i>		inch			

Map Key	Number of Records	Direction/ Distance (m)	Elev/Diff (m)	Site	DB
<u>4</u>	1 of 1	SW/36.6	72.8 / -6.58	lot 11 con 4 KANATA ON	WWIS
<b>Well ID:</b>		7147354		<b>Data Entry Status:</b>	
<b>Construction Date:</b>				<b>Data Src:</b>	
<b>Primary Water Use:</b>		Domestic		<b>Date Received:</b> 6/25/2010	
<b>Sec. Water Use:</b>				<b>Selected Flag:</b> 1	
<b>Final Well Status:</b>		Water Supply		<b>Abandonment Rec:</b>	
<b>Water Type:</b>				<b>Contractor:</b> 1119	
<b>Casing Material:</b>				<b>Form Version:</b> 7	
<b>Audit No:</b>		Z108342		<b>Owner:</b>	
<b>Tag:</b>		A095989		<b>Street Name:</b> 1095 KLONDIKE RD	
<b>Construction Method:</b>				<b>County:</b> OTTAWA-CARLETON	
<b>Elevation (m):</b>				<b>Municipality:</b> MARCH TOWNSHIP	
<b>Elevation Reliability:</b>				<b>Site Info:</b>	
<b>Depth to Bedrock:</b>				<b>Lot:</b> 011	
<b>Well Depth:</b>				<b>Concession:</b> 04	
<b>Overburden/Bedrock:</b>				<b>Concession Name:</b> CON	
<b>Pump Rate:</b>				<b>Easting NAD83:</b>	
<b>Static Water Level:</b>				<b>Northing NAD83:</b>	
<b>Flowing (Y/N):</b>				<b>Zone:</b>	
<b>Flow Rate:</b>				<b>UTM Reliability:</b>	
<b>Clear/Cloudy:</b>					
<b><u>Bore Hole Information</u></b>					
<b>Bore Hole ID:</b>		1003075040		<b>Spatial Status:</b>	
<b>DP2BR:</b>				<b>Cluster Kind:</b>	
<b>Code OB:</b>				<b>UTMRC:</b> 4	
<b>Code OB Desc:</b>				<b>UTMRC Desc:</b> margin of error : 30 m - 100 m	
<b>Open Hole:</b>				<b>Location Method:</b> wwr	
<b>Elevation:</b>		72.534523		<b>Org CS:</b> UTM83	
<b>Elevrc:</b>				<b>Date Completed:</b> 4/30/2010	
<b>Remarks:</b>					
<b>Elevrc Desc:</b>					
<b>Location Source Date:</b>					
<b>Improvement Location Source:</b>					
<b>Improvement Location Method:</b>					
<b>Source Revision Comment:</b>					
<b>Supplier Comment:</b>					
<b><u>Overburden and Bedrock</u></b>					
<b><u>Materials Interval</u></b>					
<b>Formation ID:</b>		1003195081			
<b>Layer:</b>		1			
<b>Color:</b>		2			
<b>General Color:</b>		GREY			
<b>Mat1:</b>		05			
<b>Most Common Material:</b>		CLAY			
<b>Mat2:</b>		11			
<b>Other Materials:</b>		GRAVEL			
<b>Mat3:</b>					
<b>Other Materials:</b>					
<b>Formation Top Depth:</b>		0.00			
<b>Formation End Depth:</b>		19.00			
<b>Formation End Depth UOM:</b>		ft			
<b>Formation ID:</b>		1003195082			
<b>Layer:</b>		2			
<b>Color:</b>		2			
<b>General Color:</b>		GREY			
<b>Mat1:</b>		15			
<b>Most Common Material:</b>		LIMESTONE			



<b>Map Key</b>	<b>Number of Records</b>	<b>Direction/ Distance (m)</b>	<b>Elev/Diff (m)</b>	<b>Site</b>	<b>DB</b>
<b>Mat2:</b>					
<b>Other Materials:</b>					
<b>Mat3:</b>					
<b>Other Materials:</b>					
<b>Formation Top Depth:</b>		19.00			
<b>Formation End Depth:</b>		29.00			
<b>Formation End Depth UOM:</b>		ft			
<b><u>Annular Space/Abandonment</u></b>					
<b><u>Sealing Record</u></b>					
<b>Plug ID:</b>		1003195085			
<b>Layer:</b>		1			
<b>Plug From:</b>		22.00			
<b>Plug To:</b>		0.00			
<b>Plug Depth UOM:</b>		ft			
<b><u>Method of Construction &amp; Well</u></b>					
<b><u>Use</u></b>					
<b>Method Construction ID:</b>		1003195106			
<b>Method Construction Code:</b>		5			
<b>Method Construction:</b>		Air Percussion			
<b>Other Method Construction:</b>					
<b><u>Pipe Information</u></b>					
<b>Pipe ID:</b>		1003195079			
<b>Casing No:</b>		0			
<b>Comment:</b>					
<b>Alt Name:</b>					
<b><u>Construction Record - Casing</u></b>					
<b>Casing ID:</b>		1003195087			
<b>Layer:</b>		1			
<b>Material:</b>		1			
<b>Open Hole or Material:</b>		STEEL			
<b>Depth From:</b>		2.00			
<b>Depth To:</b>		22.00			
<b>Casing Diameter:</b>		6.00			
<b>Casing Diameter UOM:</b>		inch			
<b>Casing Depth UOM:</b>		ft			
<b>Casing ID:</b>		1003195088			
<b>Layer:</b>		2			
<b>Material:</b>		4			
<b>Open Hole or Material:</b>		OPEN HOLE			
<b>Depth From:</b>		22.00			
<b>Depth To:</b>		29.00			
<b>Casing Diameter:</b>		5.68			
<b>Casing Diameter UOM:</b>		inch			
<b>Casing Depth UOM:</b>		ft			
<b><u>Construction Record - Screen</u></b>					
<b>Screen ID:</b>		1003195089			
<b>Layer:</b>					
<b>Slot:</b>					
<b>Screen Top Depth:</b>					
<b>Screen End Depth:</b>					
<b>Screen Material:</b>					

<i>Map Key</i>	<i>Number of Records</i>	<i>Direction/ Distance (m)</i>	<i>Elev/Diff (m)</i>	<i>Site</i>	<i>DB</i>
<i>Screen Depth UOM:</i>			ft		
<i>Screen Diameter UOM:</i>			inch		
<i>Screen Diameter:</i>					
<b><u>Results of Well Yield Testing</u></b>					
<i>Pump Test ID:</i>			1003195080		
<i>Pump Set At:</i>			20.00		
<i>Static Level:</i>			17.66		
<i>Final Level After Pumping:</i>			21.25		
<i>Recommended Pump Depth:</i>			20.00		
<i>Pumping Rate:</i>			20.00		
<i>Flowing Rate:</i>					
<i>Recommended Pump Rate:</i>			20.00		
<i>Levels UOM:</i>			ft		
<i>Rate UOM:</i>			GPM		
<i>Water State After Test Code:</i>			0		
<i>Water State After Test:</i>					
<i>Pumping Test Method:</i>			0		
<i>Pumping Duration HR:</i>			1		
<i>Pumping Duration MIN:</i>					
<i>Flowing:</i>					
<b><u>Draw Down &amp; Recovery</u></b>					
<i>Pump Test Detail ID:</i>			1003195090		
<i>Test Type:</i>			Draw Down		
<i>Test Duration:</i>			1		
<i>Test Level:</i>			19.58		
<i>Test Level UOM:</i>			ft		
<i>Pump Test Detail ID:</i>			1003195091		
<i>Test Type:</i>			Recovery		
<i>Test Duration:</i>			1		
<i>Test Level:</i>			17.66		
<i>Test Level UOM:</i>			ft		
<i>Pump Test Detail ID:</i>			1003195092		
<i>Test Type:</i>			Draw Down		
<i>Test Duration:</i>			2		
<i>Test Level:</i>			19.66		
<i>Test Level UOM:</i>			ft		
<i>Pump Test Detail ID:</i>			1003195093		
<i>Test Type:</i>			Draw Down		
<i>Test Duration:</i>			3		
<i>Test Level:</i>			19.66		
<i>Test Level UOM:</i>			ft		
<i>Pump Test Detail ID:</i>			1003195094		
<i>Test Type:</i>			Draw Down		
<i>Test Duration:</i>			4		
<i>Test Level:</i>			19.66		
<i>Test Level UOM:</i>			ft		
<i>Pump Test Detail ID:</i>			1003195095		
<i>Test Type:</i>			Draw Down		
<i>Test Duration:</i>			5		
<i>Test Level:</i>			19.66		
<i>Test Level UOM:</i>			ft		
<i>Pump Test Detail ID:</i>			1003195096		
<i>Test Type:</i>			Draw Down		
<i>Test Duration:</i>			10		

<b>Map Key</b>	<b>Number of Records</b>	<b>Direction/ Distance (m)</b>	<b>Elev/Diff (m)</b>	<b>Site</b>	<b>DB</b>
<b>Test Level:</b>		21.08			
<b>Test Level UOM:</b>		ft			
<b>Pump Test Detail ID:</b>		1003195097			
<b>Test Type:</b>		Draw Down			
<b>Test Duration:</b>		15			
<b>Test Level:</b>		21.08			
<b>Test Level UOM:</b>		ft			
<b>Pump Test Detail ID:</b>		1003195098			
<b>Test Type:</b>		Draw Down			
<b>Test Duration:</b>		20			
<b>Test Level:</b>		21.08			
<b>Test Level UOM:</b>		ft			
<b>Pump Test Detail ID:</b>		1003195099			
<b>Test Type:</b>		Draw Down			
<b>Test Duration:</b>		25			
<b>Test Level:</b>		21.16			
<b>Test Level UOM:</b>		ft			
<b>Pump Test Detail ID:</b>		1003195100			
<b>Test Type:</b>		Draw Down			
<b>Test Duration:</b>		30			
<b>Test Level:</b>		21.16			
<b>Test Level UOM:</b>		ft			
<b>Pump Test Detail ID:</b>		1003195101			
<b>Test Type:</b>		Draw Down			
<b>Test Duration:</b>		40			
<b>Test Level:</b>		21.16			
<b>Test Level UOM:</b>		ft			
<b>Pump Test Detail ID:</b>		1003195102			
<b>Test Type:</b>		Draw Down			
<b>Test Duration:</b>		50			
<b>Test Level:</b>		21.16			
<b>Test Level UOM:</b>		ft			
<b>Pump Test Detail ID:</b>		1003195104			
<b>Test Type:</b>		Recovery			
<b>Test Duration:</b>		60			
<b>Test Level:</b>		17.66			
<b>Test Level UOM:</b>		ft			
<b>Pump Test Detail ID:</b>		1003195103			
<b>Test Type:</b>		Draw Down			
<b>Test Duration:</b>		60			
<b>Test Level:</b>		21.25			
<b>Test Level UOM:</b>		ft			
<b><u>Water Details</u></b>					
<b>Water ID:</b>		1003195086			
<b>Layer:</b>		1			
<b>Kind Code:</b>		8			
<b>Kind:</b>		Untested			
<b>Water Found Depth:</b>		22.00			
<b>Water Found Depth UOM:</b>		ft			
<b><u>Hole Diameter</u></b>					
<b>Hole ID:</b>		1003195083			
<b>Diameter:</b>		6.00			

Map Key	Number of Records	Direction/ Distance (m)	Elev/Diff (m)	Site	DB
Depth From:		0.00			
Depth To:		22.00			
Hole Depth UOM:		ft			
Hole Diameter UOM:		inch			
Hole ID:		1003195084			
Diameter:		0.31			
Depth From:		22.00			
Depth To:		29.00			
Hole Depth UOM:		ft			
Hole Diameter UOM:		inch			

5      1 of 1      SSE/47.9      77.2 / -2.16      lot 10 con 4 ON      WWIS

<b>Well ID:</b>	1519081	<b>Data Entry Status:</b>	
<b>Construction Date:</b>		<b>Data Src:</b>	1
<b>Primary Water Use:</b>	Domestic	<b>Date Received:</b>	8/7/1984
<b>Sec. Water Use:</b>	0	<b>Selected Flag:</b>	1
<b>Final Well Status:</b>	Water Supply	<b>Abandonment Rec:</b>	
<b>Water Type:</b>		<b>Contractor:</b>	1558
<b>Casing Material:</b>		<b>Form Version:</b>	1
<b>Audit No:</b>		<b>Owner:</b>	
<b>Tag:</b>		<b>Street Name:</b>	
<b>Construction Method:</b>		<b>County:</b>	OTTAWA-CARLETON
<b>Elevation (m):</b>		<b>Municipality:</b>	MARCH TOWNSHIP
<b>Elevation Reliability:</b>		<b>Site Info:</b>	
<b>Depth to Bedrock:</b>		<b>Lot:</b>	010
<b>Well Depth:</b>		<b>Concession:</b>	04
<b>Overburden/Bedrock:</b>		<b>Concession Name:</b>	CON
<b>Pump Rate:</b>		<b>Easting NAD83:</b>	
<b>Static Water Level:</b>		<b>Northing NAD83:</b>	
<b>Flowing (Y/N):</b>		<b>Zone:</b>	
<b>Flow Rate:</b>		<b>UTM Reliability:</b>	
<b>Clear/Cloudy:</b>			

**Bore Hole Information**

<b>Bore Hole ID:</b>	10040951	<b>Spatial Status:</b>	
<b>DP2BR:</b>	31	<b>Cluster Kind:</b>	
<b>Code OB:</b>	r	<b>UTMRC:</b>	4
<b>Code OB Desc:</b>	Bedrock	<b>UTMRC Desc:</b>	margin of error : 30 m - 100 m
<b>Open Hole:</b>		<b>Location Method:</b>	p4
<b>Elevation:</b>	76.357734	<b>Org CS:</b>	
<b>Elevrc:</b>		<b>Date Completed:</b>	7/10/1984
<b>Remarks:</b>			
<b>Elevrc Desc:</b>			
<b>Location Source Date:</b>			
<b>Improvement Location Source:</b>			
<b>Improvement Location Method:</b>			
<b>Source Revision Comment:</b>			
<b>Supplier Comment:</b>			

**Overburden and Bedrock**

**Materials Interval**

<b>Formation ID:</b>	931040535
<b>Layer:</b>	1
<b>Color:</b>	6
<b>General Color:</b>	BROWN
<b>Mat1:</b>	28
<b>Most Common Material:</b>	SAND
<b>Mat2:</b>	77

<b>Map Key</b>	<b>Number of Records</b>	<b>Direction/ Distance (m)</b>	<b>Elev/Diff (m)</b>	<b>Site</b>	<b>DB</b>
<b>Other Materials:</b>		LOOSE			
<b>Mat3:</b>					
<b>Other Materials:</b>					
<b>Formation Top Depth:</b>		0.00			
<b>Formation End Depth:</b>		8.00			
<b>Formation End Depth UOM:</b>		ft			
<b>Formation ID:</b>		931040536			
<b>Layer:</b>		2			
<b>Color:</b>		2			
<b>General Color:</b>		GREY			
<b>Mat1:</b>		05			
<b>Most Common Material:</b>		CLAY			
<b>Mat2:</b>		28			
<b>Other Materials:</b>		SAND			
<b>Mat3:</b>		12			
<b>Other Materials:</b>		STONES			
<b>Formation Top Depth:</b>		8.00			
<b>Formation End Depth:</b>		31.00			
<b>Formation End Depth UOM:</b>		ft			
<b>Formation ID:</b>		931040537			
<b>Layer:</b>		3			
<b>Color:</b>		6			
<b>General Color:</b>		BROWN			
<b>Mat1:</b>		18			
<b>Most Common Material:</b>		SANDSTONE			
<b>Mat2:</b>		78			
<b>Other Materials:</b>		MEDIUM-GRAINED			
<b>Mat3:</b>		85			
<b>Other Materials:</b>		SOFT			
<b>Formation Top Depth:</b>		31.00			
<b>Formation End Depth:</b>		81.00			
<b>Formation End Depth UOM:</b>		ft			
<b><u>Method of Construction &amp; Well Use</u></b>					
<b>Method Construction ID:</b>		961519081			
<b>Method Construction Code:</b>		1			
<b>Method Construction:</b>		Cable Tool			
<b>Other Method Construction:</b>					
<b><u>Pipe Information</u></b>					
<b>Pipe ID:</b>		10589521			
<b>Casing No:</b>		1			
<b>Comment:</b>					
<b>Alt Name:</b>					
<b><u>Construction Record - Casing</u></b>					
<b>Casing ID:</b>		930071493			
<b>Layer:</b>		1			
<b>Material:</b>		1			
<b>Open Hole or Material:</b>		STEEL			
<b>Depth From:</b>					
<b>Depth To:</b>		32.00			
<b>Casing Diameter:</b>		6.00			
<b>Casing Diameter UOM:</b>		inch			
<b>Casing Depth UOM:</b>		ft			
<b>Casing ID:</b>		930071494			

<i>Map Key</i>	<i>Number of Records</i>	<i>Direction/ Distance (m)</i>	<i>Elev/Diff (m)</i>	<i>Site</i>	<i>DB</i>
<i>Layer:</i>		2			
<i>Material:</i>		4			
<i>Open Hole or Material:</i>		OPEN HOLE			
<i>Depth From:</i>					
<i>Depth To:</i>		81.00			
<i>Casing Diameter:</i>		6.00			
<i>Casing Diameter UOM:</i>		inch			
<i>Casing Depth UOM:</i>		ft			
<b><u>Results of Well Yield Testing</u></b>					
<i>Pump Test ID:</i>		991519081			
<i>Pump Set At:</i>					
<i>Static Level:</i>		17.00			
<i>Final Level After Pumping:</i>		30.00			
<i>Recommended Pump Depth:</i>		50.00			
<i>Pumping Rate:</i>		20.00			
<i>Flowing Rate:</i>					
<i>Recommended Pump Rate:</i>		5.00			
<i>Levels UOM:</i>		ft			
<i>Rate UOM:</i>		GPM			
<i>Water State After Test Code:</i>		1			
<i>Water State After Test:</i>		CLEAR			
<i>Pumping Test Method:</i>		2			
<i>Pumping Duration HR:</i>		1			
<i>Pumping Duration MIN:</i>		0			
<i>Flowing:</i>		N			
<b><u>Draw Down &amp; Recovery</u></b>					
<i>Pump Test Detail ID:</i>		934106901			
<i>Test Type:</i>		Draw Down			
<i>Test Duration:</i>		15			
<i>Test Level:</i>		30.00			
<i>Test Level UOM:</i>		ft			
<i>Pump Test Detail ID:</i>		934381642			
<i>Test Type:</i>		Draw Down			
<i>Test Duration:</i>		30			
<i>Test Level:</i>		30.00			
<i>Test Level UOM:</i>		ft			
<i>Pump Test Detail ID:</i>		934651620			
<i>Test Type:</i>		Draw Down			
<i>Test Duration:</i>		45			
<i>Test Level:</i>		30.00			
<i>Test Level UOM:</i>		ft			
<i>Pump Test Detail ID:</i>		934901149			
<i>Test Type:</i>		Draw Down			
<i>Test Duration:</i>		60			
<i>Test Level:</i>		30.00			
<i>Test Level UOM:</i>		ft			
<b><u>Water Details</u></b>					
<i>Water ID:</i>		933475962			
<i>Layer:</i>		1			
<i>Kind Code:</i>		1			
<i>Kind:</i>		FRESH			
<i>Water Found Depth:</i>		77.00			
<i>Water Found Depth UOM:</i>		ft			

Map Key	Number of Records	Direction/ Distance (m)	Elev/Diff (m)	Site	DB
<u>6</u>	1 of 1	SSW/49.5	75.5 / -3.88	lot 11 con 4 KANATA ON	WWIS
<b>Well ID:</b> 1536815 <b>Construction Date:</b> <b>Primary Water Use:</b> <b>Sec. Water Use:</b> <b>Final Well Status:</b> Abandoned-Other <b>Water Type:</b> <b>Casing Material:</b> <b>Audit No:</b> Z47085 <b>Tag:</b> <b>Construction Method:</b> <b>Elevation (m):</b> <b>Elevation Reliability:</b> <b>Depth to Bedrock:</b> <b>Well Depth:</b> <b>Overburden/Bedrock:</b> <b>Pump Rate:</b> <b>Static Water Level:</b> <b>Flowing (Y/N):</b> <b>Flow Rate:</b> <b>Clear/Cloudy:</b>		<b>Data Entry Status:</b> <b>Data Src:</b> <b>Date Received:</b> 11/17/2006 <b>Selected Flag:</b> 1 <b>Abandonment Rec:</b> Yes <b>Contractor:</b> 1558 <b>Form Version:</b> 3 <b>Owner:</b> <b>Street Name:</b> MARCH RD <b>County:</b> OTTAWA-CARLETON <b>Municipality:</b> MARCH TOWNSHIP <b>Site Info:</b> <b>Lot:</b> 011 <b>Concession:</b> 04 <b>Concession Name:</b> CON <b>Easting NAD83:</b> <b>Northing NAD83:</b> <b>Zone:</b> <b>UTM Reliability:</b>			
<b><u>Bore Hole Information</u></b>					
<b>Bore Hole ID:</b> 11691909 <b>DP2BR:</b> <b>Code OB:</b> - <b>Code OB Desc:</b> No formation data <b>Open Hole:</b> <b>Elevation:</b> 73.999092 <b>Elevrc:</b> <b>Remarks:</b> <b>Elevrc Desc:</b> <b>Location Source Date:</b> <b>Improvement Location Source:</b> <b>Improvement Location Method:</b> <b>Source Revision Comment:</b> <b>Supplier Comment:</b>		<b>Spatial Status:</b> <b>Cluster Kind:</b> <b>UTMRC:</b> 3 <b>UTMRC Desc:</b> margin of error : 10 - 30 m <b>Location Method:</b> wwr <b>Org CS:</b> UTM83 <b>Date Completed:</b> 9/26/2006			
<b><u>Annular Space/Abandonment Sealing Record</u></b>					
<b>Plug ID:</b> 933286605 <b>Layer:</b> 1 <b>Plug From:</b> 11.12 <b>Plug To:</b> 0.00 <b>Plug Depth UOM:</b> m					
<b><u>Method of Construction &amp; Well Use</u></b>					
<b>Method Construction ID:</b> 961536815 <b>Method Construction Code:</b> <b>Method Construction:</b> <b>Other Method Construction:</b>					
<b><u>Pipe Information</u></b>					
<b>Pipe ID:</b> 11696775					

Map Key	Number of Records	Direction/ Distance (m)	Elev/Diff (m)	Site	DB
Casing No: Comment: Alt Name:	1				

<u>7</u>	1 of 1	ESE/50.4	79.4 / 0.02	lot 11 con 4 ON	WWIS
<b>Well ID:</b>	1518467			<b>Data Entry Status:</b>	
<b>Construction Date:</b>				<b>Data Src:</b>	1
<b>Primary Water Use:</b>	Domestic			<b>Date Received:</b>	9/16/1983
<b>Sec. Water Use:</b>	0			<b>Selected Flag:</b>	1
<b>Final Well Status:</b>	Water Supply			<b>Abandonment Rec:</b>	
<b>Water Type:</b>				<b>Contractor:</b>	5411
<b>Casing Material:</b>				<b>Form Version:</b>	1
<b>Audit No:</b>				<b>Owner:</b>	
<b>Tag:</b>				<b>Street Name:</b>	
<b>Construction Method:</b>				<b>County:</b>	OTTAWA-CARLETON
<b>Elevation (m):</b>				<b>Municipality:</b>	MARCH TOWNSHIP
<b>Elevation Reliability:</b>				<b>Site Info:</b>	
<b>Depth to Bedrock:</b>				<b>Lot:</b>	011
<b>Well Depth:</b>				<b>Concession:</b>	04
<b>Overburden/Bedrock:</b>				<b>Concession Name:</b>	CON
<b>Pump Rate:</b>				<b>Easting NAD83:</b>	
<b>Static Water Level:</b>				<b>Northing NAD83:</b>	
<b>Flowing (Y/N):</b>				<b>Zone:</b>	
<b>Flow Rate:</b>				<b>UTM Reliability:</b>	
<b>Clear/Cloudy:</b>					

**Bore Hole Information**

<b>Bore Hole ID:</b>	10040337	<b>Spatial Status:</b>	
<b>DP2BR:</b>	15	<b>Cluster Kind:</b>	
<b>Code OB:</b>	r	<b>UTMRC:</b>	4
<b>Code OB Desc:</b>	Bedrock	<b>UTMRC Desc:</b>	margin of error : 30 m - 100 m
<b>Open Hole:</b>		<b>Location Method:</b>	p4
<b>Elevation:</b>	74.836296	<b>Org CS:</b>	
<b>Elevrc:</b>		<b>Date Completed:</b>	8/27/1983
<b>Remarks:</b>			
<b>Elevrc Desc:</b>			
<b>Location Source Date:</b>			
<b>Improvement Location Source:</b>			
<b>Improvement Location Method:</b>			
<b>Source Revision Comment:</b>			
<b>Supplier Comment:</b>			

**Overburden and Bedrock  
Materials Interval**

<b>Formation ID:</b>	931038530
<b>Layer:</b>	1
<b>Color:</b>	3
<b>General Color:</b>	BLUE
<b>Mat1:</b>	05
<b>Most Common Material:</b>	CLAY
<b>Mat2:</b>	
<b>Other Materials:</b>	
<b>Mat3:</b>	
<b>Other Materials:</b>	
<b>Formation Top Depth:</b>	0.00
<b>Formation End Depth:</b>	15.00
<b>Formation End Depth UOM:</b>	ft
<b>Formation ID:</b>	931038531



<b>Map Key</b>	<b>Number of Records</b>	<b>Direction/ Distance (m)</b>	<b>Elev/Diff (m)</b>	<b>Site</b>	<b>DB</b>
<b>Layer:</b>		2			
<b>Color:</b>		1			
<b>General Color:</b>		WHITE			
<b>Mat1:</b>		18			
<b>Most Common Material:</b>		SANDSTONE			
<b>Mat2:</b>					
<b>Other Materials:</b>					
<b>Mat3:</b>					
<b>Other Materials:</b>					
<b>Formation Top Depth:</b>		15.00			
<b>Formation End Depth:</b>		64.00			
<b>Formation End Depth UOM:</b>		ft			
<b>Formation ID:</b>		931038532			
<b>Layer:</b>		3			
<b>Color:</b>		6			
<b>General Color:</b>		BROWN			
<b>Mat1:</b>		18			
<b>Most Common Material:</b>		SANDSTONE			
<b>Mat2:</b>					
<b>Other Materials:</b>					
<b>Mat3:</b>					
<b>Other Materials:</b>					
<b>Formation Top Depth:</b>		64.00			
<b>Formation End Depth:</b>		70.00			
<b>Formation End Depth UOM:</b>		ft			
<b><u>Method of Construction &amp; Well Use</u></b>					
<b>Method Construction ID:</b>		961518467			
<b>Method Construction Code:</b>		1			
<b>Method Construction:</b>		Cable Tool			
<b>Other Method Construction:</b>					
<b><u>Pipe Information</u></b>					
<b>Pipe ID:</b>		10588907			
<b>Casing No:</b>		1			
<b>Comment:</b>					
<b>Alt Name:</b>					
<b><u>Construction Record - Casing</u></b>					
<b>Casing ID:</b>		930070420			
<b>Layer:</b>		1			
<b>Material:</b>		1			
<b>Open Hole or Material:</b>		STEEL			
<b>Depth From:</b>					
<b>Depth To:</b>		22.00			
<b>Casing Diameter:</b>		6.00			
<b>Casing Diameter UOM:</b>		inch			
<b>Casing Depth UOM:</b>		ft			
<b>Casing ID:</b>		930070421			
<b>Layer:</b>		2			
<b>Material:</b>		4			
<b>Open Hole or Material:</b>		OPEN HOLE			
<b>Depth From:</b>					
<b>Depth To:</b>		70.00			
<b>Casing Diameter:</b>		6.00			
<b>Casing Diameter UOM:</b>		inch			
<b>Casing Depth UOM:</b>		ft			

Map Key	Number of Records	Direction/ Distance (m)	Elev/Diff (m)	Site	DB
---------	-------------------	----------------------------	------------------	------	----

**Results of Well Yield Testing**

**Pump Test ID:** 991518467  
**Pump Set At:**  
**Static Level:** 7.00  
**Final Level After Pumping:** 9.00  
**Recommended Pump Depth:** 65.00  
**Pumping Rate:** 40.00  
**Flowing Rate:**  
**Recommended Pump Rate:** 8.00  
**Levels UOM:** ft  
**Rate UOM:** GPM  
**Water State After Test Code:** 1  
**Water State After Test:** CLEAR  
**Pumping Test Method:** 1  
**Pumping Duration HR:** 1  
**Pumping Duration MIN:** 0  
**Flowing:** N

**Draw Down & Recovery**

**Pump Test Detail ID:** 934103782  
**Test Type:** Recovery  
**Test Duration:** 15  
**Test Level:** 7.00  
**Test Level UOM:** ft

**Water Details**

**Water ID:** 933475187  
**Layer:** 1  
**Kind Code:** 1  
**Kind:** FRESH  
**Water Found Depth:** 33.00  
**Water Found Depth UOM:** ft

**Water ID:** 933475188  
**Layer:** 2  
**Kind Code:** 1  
**Kind:** FRESH  
**Water Found Depth:** 64.00  
**Water Found Depth UOM:** ft

<u>8</u>	1 of 2	ESE/66.3	79.9 / 0.49	ON	BORE
<b>Borehole ID:</b>	609817			<b>Type:</b>	Borehole
<b>Use:</b>				<b>Status::</b>	
<b>Drill Method::</b>				<b>UTM Zone::</b>	18
<b>Easting::</b>	427226			<b>Northing::</b>	5022982
<b>Location Accuracy::</b>				<b>Orig. Ground Elev m::</b>	76.2
<b>Elev. Reliability Note::</b>				<b>DEM Ground Elev m::</b>	75.8
<b>Total Depth m::</b>	15.2			<b>Primary Name::</b>	
<b>Township::</b>				<b>Concession::</b>	
<b>Lot::</b>				<b>Municipality:</b>	
<b>Completion Date::</b>	AUG-1968			<b>Static Water Level::</b>	-14
<b>Primary Water Use::</b>				<b>Sec. Water Use::</b>	
<b>--Details--</b>					
<b>Stratum ID:</b>	218384164			<b>Top Depth(m):</b>	0.0
<b>Bottom Depth(m):</b>	2.7			<b>Stratum Desc:</b>	SAND.

Map Key	Number of Records	Direction/ Distance (m)	Elev/Diff (m)	Site	DB
<b>Stratum ID:</b>	218384165			<b>Top Depth(m):</b>	2.7
<b>Bottom Depth(m):</b>	8.5			<b>Stratum Desc:</b>	CLAY. BLUE.
<b>Stratum ID:</b>	218384166			<b>Top Depth(m):</b>	8.5
<b>Bottom Depth(m):</b>	15.2			<b>Stratum Desc:</b>	SANDSTONE. 00047E. WHITE. 00060STABLE AT 298.0 FEET.BLACK. LIMESTONE. BLUE. SANDSTO

<u>8</u>	2 of 2	ESE/66.3	79.9 / 0.49	lot 10 con 4 ON	WWIS
<b>Well ID:</b>	1509908			<b>Data Entry Status:</b>	
<b>Construction Date:</b>				<b>Data Src:</b>	1
<b>Primary Water Use:</b>	Domestic			<b>Date Received:</b>	11/8/1968
<b>Sec. Water Use:</b>	0			<b>Selected Flag:</b>	1
<b>Final Well Status:</b>	Water Supply			<b>Abandonment Rec:</b>	
<b>Water Type:</b>				<b>Contractor:</b>	3553
<b>Casing Material:</b>				<b>Form Version:</b>	1
<b>Audit No:</b>				<b>Owner:</b>	
<b>Tag:</b>				<b>Street Name:</b>	
<b>Construction Method:</b>				<b>County:</b>	OTTAWA-CARLETON
<b>Elevation (m):</b>				<b>Municipality:</b>	MARCH TOWNSHIP
<b>Elevation Reliability:</b>				<b>Site Info:</b>	
<b>Depth to Bedrock:</b>				<b>Lot:</b>	010
<b>Well Depth:</b>				<b>Concession:</b>	04
<b>Overburden/Bedrock:</b>				<b>Concession Name:</b>	CON
<b>Pump Rate:</b>				<b>Easting NAD83:</b>	
<b>Static Water Level:</b>				<b>Northing NAD83:</b>	
<b>Flowing (Y/N):</b>				<b>Zone:</b>	
<b>Flow Rate:</b>				<b>UTM Reliability:</b>	
<b>Clear/Cloudy:</b>					

**Bore Hole Information**

<b>Bore Hole ID:</b>	10031940			<b>Spatial Status:</b>	
<b>DP2BR:</b>	28			<b>Cluster Kind:</b>	
<b>Code OB:</b>	r			<b>UTMRC:</b>	4
<b>Code OB Desc:</b>	Bedrock			<b>UTMRC Desc:</b>	margin of error : 30 m - 100 m
<b>Open Hole:</b>				<b>Location Method:</b>	p4
<b>Elevation:</b>	75.776847			<b>Org CS:</b>	
<b>Elevrc:</b>				<b>Date Completed:</b>	8/27/1968
<b>Remarks:</b>					
<b>Elevrc Desc:</b>					
<b>Location Source Date:</b>					
<b>Improvement Location Source:</b>					
<b>Improvement Location Method:</b>					
<b>Source Revision Comment:</b>					
<b>Supplier Comment:</b>					

**Overburden and Bedrock**

**Materials Interval**

<b>Formation ID:</b>	931013369
<b>Layer:</b>	1
<b>Color:</b>	
<b>General Color:</b>	
<b>Mat1:</b>	09
<b>Most Common Material:</b>	MEDIUM SAND
<b>Mat2:</b>	
<b>Other Materials:</b>	
<b>Mat3:</b>	

<b>Map Key</b>	<b>Number of Records</b>	<b>Direction/ Distance (m)</b>	<b>Elev/Diff (m)</b>	<b>Site</b>	<b>DB</b>
<b>Other Materials:</b>					
<b>Formation Top Depth:</b>		0.00			
<b>Formation End Depth:</b>		9.00			
<b>Formation End Depth UOM:</b>		ft			
<b>Formation ID:</b>		931013370			
<b>Layer:</b>		2			
<b>Color:</b>		3			
<b>General Color:</b>		BLUE			
<b>Mat1:</b>		05			
<b>Most Common Material:</b>		CLAY			
<b>Mat2:</b>					
<b>Other Materials:</b>					
<b>Mat3:</b>					
<b>Other Materials:</b>					
<b>Formation Top Depth:</b>		9.00			
<b>Formation End Depth:</b>		28.00			
<b>Formation End Depth UOM:</b>		ft			
<b>Formation ID:</b>		931013371			
<b>Layer:</b>		3			
<b>Color:</b>					
<b>General Color:</b>					
<b>Mat1:</b>		18			
<b>Most Common Material:</b>		SANDSTONE			
<b>Mat2:</b>					
<b>Other Materials:</b>					
<b>Mat3:</b>					
<b>Other Materials:</b>					
<b>Formation Top Depth:</b>		28.00			
<b>Formation End Depth:</b>		50.00			
<b>Formation End Depth UOM:</b>		ft			
<b><u>Method of Construction &amp; Well Use</u></b>					
<b>Method Construction ID:</b>		961509908			
<b>Method Construction Code:</b>		1			
<b>Method Construction:</b>		Cable Tool			
<b>Other Method Construction:</b>					
<b><u>Pipe Information</u></b>					
<b>Pipe ID:</b>		10580510			
<b>Casing No:</b>		1			
<b>Comment:</b>					
<b>Alt Name:</b>					
<b><u>Construction Record - Casing</u></b>					
<b>Casing ID:</b>		930056508			
<b>Layer:</b>		1			
<b>Material:</b>		1			
<b>Open Hole or Material:</b>		STEEL			
<b>Depth From:</b>					
<b>Depth To:</b>		31.00			
<b>Casing Diameter:</b>		6.00			
<b>Casing Diameter UOM:</b>		inch			
<b>Casing Depth UOM:</b>		ft			
<b>Casing ID:</b>		930056509			
<b>Layer:</b>		2			
<b>Material:</b>		4			

Map Key	Number of Records	Direction/ Distance (m)	Elev/Diff (m)	Site	DB
<b>Open Hole or Material:</b>		OPEN HOLE			
<b>Depth From:</b>					
<b>Depth To:</b>		50.00			
<b>Casing Diameter:</b>		6.00			
<b>Casing Diameter UOM:</b>		inch			
<b>Casing Depth UOM:</b>		ft			
 <b><u>Results of Well Yield Testing</u></b>					
<b>Pump Test ID:</b>		991509908			
<b>Pump Set At:</b>					
<b>Static Level:</b>		18.00			
<b>Final Level After Pumping:</b>		25.00			
<b>Recommended Pump Depth:</b>		30.00			
<b>Pumping Rate:</b>		8.00			
<b>Flowing Rate:</b>					
<b>Recommended Pump Rate:</b>		6.00			
<b>Levels UOM:</b>		ft			
<b>Rate UOM:</b>		GPM			
<b>Water State After Test Code:</b>		1			
<b>Water State After Test:</b>		CLEAR			
<b>Pumping Test Method:</b>		1			
<b>Pumping Duration HR:</b>		1			
<b>Pumping Duration MIN:</b>		0			
<b>Flowing:</b>		N			
 <b><u>Water Details</u></b>					
<b>Water ID:</b>		933464803			
<b>Layer:</b>		1			
<b>Kind Code:</b>		1			
<b>Kind:</b>		FRESH			
<b>Water Found Depth:</b>		47.00			
<b>Water Found Depth UOM:</b>		ft			

<u>9</u>	1 of 1	SSW/67.7	73.9 / -5.53	lot 11 con 4 KANATA ON	WWIS
<b>Well ID:</b>		7147353		<b>Data Entry Status:</b>	
<b>Construction Date:</b>				<b>Data Src:</b>	
<b>Primary Water Use:</b>		Domestic		<b>Date Received:</b> 6/25/2010	
<b>Sec. Water Use:</b>				<b>Selected Flag:</b> 1	
<b>Final Well Status:</b>		Water Supply		<b>Abandonment Rec:</b>	
<b>Water Type:</b>				<b>Contractor:</b> 1119	
<b>Casing Material:</b>				<b>Form Version:</b> 7	
<b>Audit No:</b>		Z108340		<b>Owner:</b>	
<b>Tag:</b>		A093682		<b>Street Name:</b> 1095 KLONDIKE RD	
<b>Construction Method:</b>				<b>County:</b> OTTAWA-CARLETON	
<b>Elevation (m):</b>				<b>Municipality:</b> MARCH TOWNSHIP	
<b>Elevation Reliability:</b>				<b>Site Info:</b>	
<b>Depth to Bedrock:</b>				<b>Lot:</b> 011	
<b>Well Depth:</b>				<b>Concession:</b> 04	
<b>Overburden/Bedrock:</b>				<b>Concession Name:</b> CON	
<b>Pump Rate:</b>				<b>Easting NAD83:</b>	
<b>Static Water Level:</b>				<b>Northing NAD83:</b>	
<b>Flowing (Y/N):</b>				<b>Zone:</b>	
<b>Flow Rate:</b>				<b>UTM Reliability:</b>	
<b>Clear/Cloudy:</b>					

**Bore Hole Information**

**Bore Hole ID:** 1003074986 **Spatial Status:**

Map Key	Number of Records	Direction/ Distance (m)	Elev/Diff (m)	Site	DB
<b>DP2BR:</b>				<b>Cluster Kind:</b>	
<b>Code OB:</b>				<b>UTMRC:</b>	4
<b>Code OB Desc:</b>				<b>UTMRC Desc:</b>	margin of error : 30 m - 100 m
<b>Open Hole:</b>				<b>Location Method:</b>	wwr
<b>Elevation:</b>	74.549217			<b>Org CS:</b>	UTM83
<b>Elevrc:</b>				<b>Date Completed:</b>	4/30/2010
<b>Remarks:</b>					
<b>Elevrc Desc:</b>					
<b>Location Source Date:</b>					
<b>Improvement Location Source:</b>					
<b>Improvement Location Method:</b>					
<b>Source Revision Comment:</b>					
<b>Supplier Comment:</b>					
<b><u>Overburden and Bedrock</u></b>					
<b><u>Materials Interval</u></b>					
<b>Formation ID:</b>		1003195009			
<b>Layer:</b>		1			
<b>Color:</b>		2			
<b>General Color:</b>		GREY			
<b>Mat1:</b>		05			
<b>Most Common Material:</b>		CLAY			
<b>Mat2:</b>		11			
<b>Other Materials:</b>		GRAVEL			
<b>Mat3:</b>					
<b>Other Materials:</b>					
<b>Formation Top Depth:</b>		0.00			
<b>Formation End Depth:</b>		16.00			
<b>Formation End Depth UOM:</b>		ft			
<b>Formation ID:</b>		1003195010			
<b>Layer:</b>		2			
<b>Color:</b>		2			
<b>General Color:</b>		GREY			
<b>Mat1:</b>		15			
<b>Most Common Material:</b>		LIMESTONE			
<b>Mat2:</b>					
<b>Other Materials:</b>					
<b>Mat3:</b>					
<b>Other Materials:</b>					
<b>Formation Top Depth:</b>		16.00			
<b>Formation End Depth:</b>		23.00			
<b>Formation End Depth UOM:</b>		ft			
<b><u>Annular Space/Abandonment</u></b>					
<b><u>Sealing Record</u></b>					
<b>Plug ID:</b>		1003195013			
<b>Layer:</b>		1			
<b>Plug From:</b>		18.00			
<b>Plug To:</b>		0.00			
<b>Plug Depth UOM:</b>		ft			
<b><u>Method of Construction &amp; Well</u></b>					
<b><u>Use</u></b>					
<b>Method Construction ID:</b>		1003195034			
<b>Method Construction Code:</b>		5			
<b>Method Construction:</b>		Air Percussion			
<b>Other Method Construction:</b>					

<b>Map Key</b>	<b>Number of Records</b>	<b>Direction/ Distance (m)</b>	<b>Elev/Diff (m)</b>	<b>Site</b>	<b>DB</b>
<b><u>Pipe Information</u></b>					
<b>Pipe ID:</b>			1003195007		
<b>Casing No:</b>			0		
<b>Comment:</b>					
<b>Alt Name:</b>					
<b><u>Construction Record - Casing</u></b>					
<b>Casing ID:</b>			1003195015		
<b>Layer:</b>			1		
<b>Material:</b>			1		
<b>Open Hole or Material:</b>			STEEL		
<b>Depth From:</b>			2.00		
<b>Depth To:</b>			18.00		
<b>Casing Diameter:</b>			6.00		
<b>Casing Diameter UOM:</b>			inch		
<b>Casing Depth UOM:</b>			ft		
<b>Casing ID:</b>			1003195016		
<b>Layer:</b>			2		
<b>Material:</b>			4		
<b>Open Hole or Material:</b>			OPEN HOLE		
<b>Depth From:</b>			18.00		
<b>Depth To:</b>			23.00		
<b>Casing Diameter:</b>			5.68		
<b>Casing Diameter UOM:</b>			inch		
<b>Casing Depth UOM:</b>			ft		
<b><u>Construction Record - Screen</u></b>					
<b>Screen ID:</b>			1003195017		
<b>Layer:</b>					
<b>Slot:</b>					
<b>Screen Top Depth:</b>					
<b>Screen End Depth:</b>					
<b>Screen Material:</b>					
<b>Screen Depth UOM:</b>			ft		
<b>Screen Diameter UOM:</b>			inch		
<b>Screen Diameter:</b>					
<b><u>Results of Well Yield Testing</u></b>					
<b>Pump Test ID:</b>			1003195008		
<b>Pump Set At:</b>			18.00		
<b>Static Level:</b>			13.41		
<b>Final Level After Pumping:</b>			13.66		
<b>Recommended Pump Depth:</b>			18.00		
<b>Pumping Rate:</b>			20.00		
<b>Flowing Rate:</b>					
<b>Recommended Pump Rate:</b>			20.00		
<b>Levels UOM:</b>			ft		
<b>Rate UOM:</b>			GPM		
<b>Water State After Test Code:</b>			0		
<b>Water State After Test:</b>					
<b>Pumping Test Method:</b>			0		
<b>Pumping Duration HR:</b>			1		
<b>Pumping Duration MIN:</b>					
<b>Flowing:</b>					
<b><u>Draw Down &amp; Recovery</u></b>					

<i>Map Key</i>	<i>Number of Records</i>	<i>Direction/ Distance (m)</i>	<i>Elev/Diff (m)</i>	<i>Site</i>	<i>DB</i>
<b>Pump Test Detail ID:</b>		1003195019			
<b>Test Type:</b>		Recovery			
<b>Test Duration:</b>		1			
<b>Test Level:</b>		13.41			
<b>Test Level UOM:</b>		ft			
<b>Pump Test Detail ID:</b>		1003195018			
<b>Test Type:</b>		Draw Down			
<b>Test Duration:</b>		1			
<b>Test Level:</b>		13.50			
<b>Test Level UOM:</b>		ft			
<b>Pump Test Detail ID:</b>		1003195020			
<b>Test Type:</b>		Draw Down			
<b>Test Duration:</b>		2			
<b>Test Level:</b>		13.50			
<b>Test Level UOM:</b>		ft			
<b>Pump Test Detail ID:</b>		1003195021			
<b>Test Type:</b>		Draw Down			
<b>Test Duration:</b>		3			
<b>Test Level:</b>		13.50			
<b>Test Level UOM:</b>		ft			
<b>Pump Test Detail ID:</b>		1003195022			
<b>Test Type:</b>		Draw Down			
<b>Test Duration:</b>		4			
<b>Test Level:</b>		13.50			
<b>Test Level UOM:</b>		ft			
<b>Pump Test Detail ID:</b>		1003195023			
<b>Test Type:</b>		Draw Down			
<b>Test Duration:</b>		5			
<b>Test Level:</b>		13.58			
<b>Test Level UOM:</b>		ft			
<b>Pump Test Detail ID:</b>		1003195024			
<b>Test Type:</b>		Draw Down			
<b>Test Duration:</b>		10			
<b>Test Level:</b>		13.58			
<b>Test Level UOM:</b>		ft			
<b>Pump Test Detail ID:</b>		1003195025			
<b>Test Type:</b>		Draw Down			
<b>Test Duration:</b>		15			
<b>Test Level:</b>		13.66			
<b>Test Level UOM:</b>		ft			
<b>Pump Test Detail ID:</b>		1003195026			
<b>Test Type:</b>		Draw Down			
<b>Test Duration:</b>		20			
<b>Test Level:</b>		13.66			
<b>Test Level UOM:</b>		ft			
<b>Pump Test Detail ID:</b>		1003195027			
<b>Test Type:</b>		Draw Down			
<b>Test Duration:</b>		25			
<b>Test Level:</b>		13.66			
<b>Test Level UOM:</b>		ft			
<b>Pump Test Detail ID:</b>		1003195028			
<b>Test Type:</b>		Draw Down			
<b>Test Duration:</b>		30			
<b>Test Level:</b>		13.66			
<b>Test Level UOM:</b>		ft			



<i>Map Key</i>	<i>Number of Records</i>	<i>Direction/ Distance (m)</i>	<i>Elev/Diff (m)</i>	<i>Site</i>	<i>DB</i>
<i>Pump Test Detail ID:</i>		1003195029			
<i>Test Type:</i>		Draw Down			
<i>Test Duration:</i>		40			
<i>Test Level:</i>		13.66			
<i>Test Level UOM:</i>		ft			
<i>Pump Test Detail ID:</i>		1003195030			
<i>Test Type:</i>		Draw Down			
<i>Test Duration:</i>		50			
<i>Test Level:</i>		13.66			
<i>Test Level UOM:</i>		ft			
<i>Pump Test Detail ID:</i>		1003195032			
<i>Test Type:</i>		Recovery			
<i>Test Duration:</i>		60			
<i>Test Level:</i>		13.41			
<i>Test Level UOM:</i>		ft			
<i>Pump Test Detail ID:</i>		1003195031			
<i>Test Type:</i>		Draw Down			
<i>Test Duration:</i>		60			
<i>Test Level:</i>		13.66			
<i>Test Level UOM:</i>		ft			
<b><u>Water Details</u></b>					
<i>Water ID:</i>		1003195014			
<i>Layer:</i>		1			
<i>Kind Code:</i>		8			
<i>Kind:</i>		Untested			
<i>Water Found Depth:</i>		21.00			
<i>Water Found Depth UOM:</i>		ft			
<b><u>Hole Diameter</u></b>					
<i>Hole ID:</i>		1003195011			
<i>Diameter:</i>		6.00			
<i>Depth From:</i>		0.00			
<i>Depth To:</i>		18.00			
<i>Hole Depth UOM:</i>		ft			
<i>Hole Diameter UOM:</i>		inch			
<i>Hole ID:</i>		1003195012			
<i>Diameter:</i>		5.62			
<i>Depth From:</i>		18.00			
<i>Depth To:</i>		23.00			
<i>Hole Depth UOM:</i>		ft			
<i>Hole Diameter UOM:</i>		inch			
<b><u>10</u></b>	<b>1 of 1</b>	<b>S/68.1</b>	<b>71.7 / -7.68</b>	<b>Klondike Rd &amp; March Rd Ottawa ON</b>	<b>EHS</b>
<i>Postal Code:</i>					
<i>City:</i>		Ottawa			
<i>Address2:</i>					
<i>Address1:</i>		Klondike Rd & March Rd			
<i>Provstate:</i>		ON			
<i>Order No.:</i>		20151007070			
<i>Addit. Info Ordered.:</i>					
<i>Report Date:</i>		09-OCT-15			
<i>Report Type:</i>		Standard Report			
<i>Search Radius (km):</i>		.25			

Map Key	Number of Records	Direction/ Distance (m)	Elev/Diff (m)	Site	DB
<a href="#">11</a>	1 of 1	W/85.5	78.3 / -1.06	Riotrin Properties (March Road) Inc. 830 March Rd 1095 Klondike Road Ottawa ON M8V 3Y3	ECA
<b>Approval No:</b> 5973-8DVJXN <b>Status:</b> Approved <b>Date:</b> 2011-02-28 <b>Record Type:</b> ECA <b>Link Source:</b> IDS <b>Project Type:</b> Municipal and Private Sewage Works <b>Approval Type:</b> ECA-Municipal and Private Sewage Works <b>Full Address:</b> <b>Full PDF Link:</b> <a href="https://www.accessenvironment.ene.gov.on.ca/instruments/4571-8D9T5E-14.pdf">https://www.accessenvironment.ene.gov.on.ca/instruments/4571-8D9T5E-14.pdf</a>				<b>SWP Area Name:</b> <b>MOE District:</b> <b>City:</b> <b>Latitude:</b> <b>Longitude:</b>	
<a href="#">12</a>	1 of 1	E/92.5	77.3 / -2.12	Klondike Rd. and Sandhill Rd. Kanata ON	EHS
<b>Postal Code:</b> <b>City:</b> <b>Address2:</b> <b>Address1:</b> <b>Provstate:</b> <b>Order No.:</b> 20070307016 <b>Addit. Info Ordered::</b> <b>Report Date:</b> 3/15/2007 <b>Report Type:</b> CAN - Complete Report <b>Search Radius (km):</b> 0.25					
<a href="#">13</a>	1 of 2	SSW/99.9	79.9 / 0.47	ON	BORE
<b>Borehole ID:</b> 609814 <b>Use:</b> <b>Drill Method::</b> <b>Easting::</b> 426931 <b>Location Accuracy::</b> <b>Elev. Reliability Note::</b> <b>Total Depth m::</b> 14.6 <b>Township::</b> <b>Lot::</b> <b>Completion Date::</b> NOV-1955 <b>Primary Water Use::</b>				<b>Type:</b> Borehole <b>Status::</b> <b>UTM Zone::</b> 18 <b>Northing::</b> 5022872 <b>Orig. Ground Elev m::</b> 78 <b>DEM Ground Elev m::</b> 77.3 <b>Primary Name::</b> <b>Concession::</b> <b>Municipality:</b> <b>Static Water Level::</b> -12 <b>Sec. Water Use::</b>	
<b>--Details--</b> <b>Stratum ID:</b> 218384158 <b>Bottom Depth(m):</b> 0.3  <b>Stratum ID:</b> 218384159 <b>Bottom Depth(m):</b> 5.5  <b>Stratum ID:</b> 218384160 <b>Bottom Depth(m):</b> 14.6				<b>Top Depth(m):</b> 0.0 <b>Stratum Desc:</b> SOIL.  <b>Top Depth(m):</b> 0.3 <b>Stratum Desc:</b> CLAY. BLUE.  <b>Top Depth(m):</b> 5.5 <b>Stratum Desc:</b> SANDSTONE. GREY. 000400067. WATER STABLE AT 298.0 FEET.BLACK. LIMESTONE. BLUE. SANDSTO	
<a href="#">13</a>	2 of 2	SSW/99.9	79.9 / 0.47	lot 11 con 4 ON	WWIS

Map Key	Number of Records	Direction/ Distance (m)	Elev/Diff (m)	Site	DB
<b>Well ID:</b>	1503412			<b>Data Entry Status:</b>	
<b>Construction Date:</b>				<b>Data Src:</b>	1
<b>Primary Water Use:</b>	Domestic			<b>Date Received:</b>	11/24/1955
<b>Sec. Water Use:</b>	0			<b>Selected Flag:</b>	1
<b>Final Well Status:</b>	Water Supply			<b>Abandonment Rec:</b>	
<b>Water Type:</b>				<b>Contractor:</b>	2415
<b>Casing Material:</b>				<b>Form Version:</b>	1
<b>Audit No:</b>				<b>Owner:</b>	
<b>Tag:</b>				<b>Street Name:</b>	
<b>Construction Method:</b>				<b>County:</b>	OTTAWA-CARLETON
<b>Elevation (m):</b>				<b>Municipality:</b>	MARCH TOWNSHIP
<b>Elevation Reliability:</b>				<b>Site Info:</b>	
<b>Depth to Bedrock:</b>				<b>Lot:</b>	011
<b>Well Depth:</b>				<b>Concession:</b>	04
<b>Overburden/Bedrock:</b>				<b>Concession Name:</b>	CON
<b>Pump Rate:</b>				<b>Easting NAD83:</b>	
<b>Static Water Level:</b>				<b>Northing NAD83:</b>	
<b>Flowing (Y/N):</b>				<b>Zone:</b>	
<b>Flow Rate:</b>				<b>UTM Reliability:</b>	
<b>Clear/Cloudy:</b>					

### Bore Hole Information

<b>Bore Hole ID:</b>	10025455			<b>Spatial Status:</b>	
<b>DP2BR:</b>	18			<b>Cluster Kind:</b>	
<b>Code OB:</b>	r			<b>UTMRC:</b>	5
<b>Code OB Desc:</b>	Bedrock			<b>UTMRC Desc:</b>	margin of error : 100 m - 300 m
<b>Open Hole:</b>				<b>Location Method:</b>	p5
<b>Elevation:</b>	77.329017			<b>Org CS:</b>	
<b>Elevrc:</b>				<b>Date Completed:</b>	11/12/1955
<b>Remarks:</b>					
<b>Elevrc Desc:</b>					
<b>Location Source Date:</b>					
<b>Improvement Location Source:</b>					
<b>Improvement Location Method:</b>					
<b>Source Revision Comment:</b>					
<b>Supplier Comment:</b>					

### Overburden and Bedrock

#### Materials Interval

<b>Formation ID:</b>	930996770
<b>Layer:</b>	1
<b>Color:</b>	
<b>General Color:</b>	
<b>Mat1:</b>	02
<b>Most Common Material:</b>	TOPSOIL
<b>Mat2:</b>	
<b>Other Materials:</b>	
<b>Mat3:</b>	
<b>Other Materials:</b>	
<b>Formation Top Depth:</b>	0.00
<b>Formation End Depth:</b>	1.00
<b>Formation End Depth UOM:</b>	ft
<b>Formation ID:</b>	930996771
<b>Layer:</b>	2
<b>Color:</b>	3
<b>General Color:</b>	BLUE
<b>Mat1:</b>	05
<b>Most Common Material:</b>	CLAY
<b>Mat2:</b>	
<b>Other Materials:</b>	
<b>Mat3:</b>	

<b>Map Key</b>	<b>Number of Records</b>	<b>Direction/ Distance (m)</b>	<b>Elev/Diff (m)</b>	<b>Site</b>	<b>DB</b>
<b>Other Materials:</b>					
<b>Formation Top Depth:</b>			1.00		
<b>Formation End Depth:</b>			18.00		
<b>Formation End Depth UOM:</b>			ft		
<b>Formation ID:</b>		930996772			
<b>Layer:</b>		3			
<b>Color:</b>		2			
<b>General Color:</b>		GREY			
<b>Mat1:</b>		18			
<b>Most Common Material:</b>		SANDSTONE			
<b>Mat2:</b>					
<b>Other Materials:</b>					
<b>Mat3:</b>					
<b>Other Materials:</b>					
<b>Formation Top Depth:</b>			18.00		
<b>Formation End Depth:</b>			48.00		
<b>Formation End Depth UOM:</b>			ft		
<b><u>Method of Construction &amp; Well Use</u></b>					
<b>Method Construction ID:</b>		961503412			
<b>Method Construction Code:</b>		1			
<b>Method Construction:</b>		Cable Tool			
<b>Other Method Construction:</b>					
<b><u>Pipe Information</u></b>					
<b>Pipe ID:</b>		10574025			
<b>Casing No:</b>		1			
<b>Comment:</b>					
<b>Alt Name:</b>					
<b><u>Construction Record - Casing</u></b>					
<b>Casing ID:</b>		930043659			
<b>Layer:</b>		1			
<b>Material:</b>		1			
<b>Open Hole or Material:</b>		STEEL			
<b>Depth From:</b>					
<b>Depth To:</b>			21.00		
<b>Casing Diameter:</b>			6.00		
<b>Casing Diameter UOM:</b>			inch		
<b>Casing Depth UOM:</b>			ft		
<b>Casing ID:</b>		930043660			
<b>Layer:</b>		2			
<b>Material:</b>		4			
<b>Open Hole or Material:</b>		OPEN HOLE			
<b>Depth From:</b>					
<b>Depth To:</b>			48.00		
<b>Casing Diameter:</b>			6.00		
<b>Casing Diameter UOM:</b>			inch		
<b>Casing Depth UOM:</b>			ft		
<b><u>Results of Well Yield Testing</u></b>					
<b>Pump Test ID:</b>		991503412			
<b>Pump Set At:</b>					
<b>Static Level:</b>			6.00		
<b>Final Level After Pumping:</b>			22.00		

Map Key	Number of Records	Direction/ Distance (m)	Elev/Diff (m)	Site	DB
<b>Recommended Pump Depth:</b>					
<b>Pumping Rate:</b>		5.00			
<b>Flowing Rate:</b>					
<b>Recommended Pump Rate:</b>					
<b>Levels UOM:</b>		ft			
<b>Rate UOM:</b>		GPM			
<b>Water State After Test Code:</b>		1			
<b>Water State After Test:</b>		CLEAR			
<b>Pumping Test Method:</b>		1			
<b>Pumping Duration HR:</b>		0			
<b>Pumping Duration MIN:</b>		30			
<b>Flowing:</b>		N			
<b>Water Details</b>					
<b>Water ID:</b>		933456316			
<b>Layer:</b>		1			
<b>Kind Code:</b>		5			
<b>Kind:</b>		Not stated			
<b>Water Found Depth:</b>		28.00			
<b>Water Found Depth UOM:</b>		ft			
<b>Water ID:</b>		933456317			
<b>Layer:</b>		2			
<b>Kind Code:</b>		5			
<b>Kind:</b>		Not stated			
<b>Water Found Depth:</b>		40.00			
<b>Water Found Depth UOM:</b>		ft			
<b>14</b>	1 of 1	<b>NNE/102.3</b>	<b>70.9 / -8.53</b>	<b>121 STREAMSIDE CRESCENT KANATA ON K2W 0A9</b>	<b>HINC</b>
<b>External File Num:</b>		FS INC 0808-04438			
<b>Date of Occurrence:</b>		8/5/2008			
<b>Fuel Occurrence Type:</b>		Pipeline Strike			
<b>Fuel Type Involved:</b>		Natural Gas			
<b>Status Desc::</b>		Completed - Causal Analysis(End)			
<b>Job Type Desc::</b>		Incident/Near-Miss Occurrence (FS)			
<b>Oper. Type Involved::</b>		Private Dwelling			
<b>Service Interruptions::</b>		Yes			
<b>Property Damage::</b>		No			
<b>Fuel Life Cycle Stage::</b>		Utilization			
<b>Root Cause::</b>		Root Cause: Equipment/Material/Component:No Procedures:Yes Maintenance:No Design:Yes Training:No Management:No Human Factors:No			
<b>Reported Details::</b>					
<b>Fuel Category::</b>		Gaseous Fuel			
<b>Occurrence Type::</b>		Incident			
<b>Affiliation::</b>		Industry Stakeholder (Licensee/Registration/Certificate Holder, Facility Owner, etc.)			
<b>County Name::</b>		Ottawa			
<b>Approx. Quant. Rel::</b>					
<b>Nearby body of water::</b>					
<b>Enter Drainage Syst::</b>					
<b>Approx. Quant. Unit::</b>					
<b>Environmental Impact::</b>					
<b>15</b>	1 of 2	<b>W/113.1</b>	<b>79.9 / 0.47</b>	<b>ON</b>	<b>BORE</b>
<b>Borehole ID:</b>	609821			<b>Type:</b>	Borehole
<b>Use:</b>				<b>Status::</b>	
<b>Drill Method::</b>				<b>UTM Zone::</b>	18
<b>Easting::</b>	426811			<b>Northing::</b>	5023102

Map Key	Number of Records	Direction/ Distance (m)	Elev/Diff (m)	Site	DB
<b>Location Accuracy::</b>				<b>Orig. Ground Elev m::</b> 77.7	
<b>Elev. Reliability Note::</b>				<b>DEM Ground Elev m::</b> 76.3	
<b>Total Depth m::</b>	17.7			<b>Primary Name::</b>	
<b>Township::</b>				<b>Concession::</b>	
<b>Lot::</b>				<b>Municipality:</b>	
<b>Completion Date::</b>	JUL-1971			<b>Static Water Level::</b>	-999.9
<b>Primary Water Use::</b>				<b>Sec. Water Use::</b>	
<b>--Details--</b>					
<b>Stratum ID:</b>	218384172			<b>Top Depth(m):</b>	0.0
<b>Bottom Depth(m):</b>	4.9			<b>Stratum Desc:</b>	CLAY. GREY.
<b>Stratum ID:</b>	218384173			<b>Top Depth(m):</b>	4.9
<b>Bottom Depth(m):</b>	17.7			<b>Stratum Desc:</b>	SANDSTONE. WHITE. 0005800075 SEISMIC VELOCITY = 14600. FEET.BLACK. LIMESTONE. BLUE.

<a href="#">15</a>	2 of 2	W/113.1	79.9 / 0.47	lot 11 con 4 ON	WWIS
<b>Well ID:</b>	1511444			<b>Data Entry Status:</b>	
<b>Construction Date:</b>				<b>Data Src:</b>	1
<b>Primary Water Use:</b>	Domestic			<b>Date Received:</b>	10/8/1971
<b>Sec. Water Use:</b>	0			<b>Selected Flag:</b>	1
<b>Final Well Status:</b>	Water Supply			<b>Abandonment Rec:</b>	
<b>Water Type:</b>				<b>Contractor:</b>	3644
<b>Casing Material:</b>				<b>Form Version:</b>	1
<b>Audit No:</b>				<b>Owner:</b>	
<b>Tag:</b>				<b>Street Name:</b>	
<b>Construction Method:</b>				<b>County:</b>	OTTAWA-CARLETON
<b>Elevation (m):</b>				<b>Municipality:</b>	MARCH TOWNSHIP
<b>Elevation Reliability:</b>				<b>Site Info:</b>	
<b>Depth to Bedrock:</b>				<b>Lot:</b>	011
<b>Well Depth:</b>				<b>Concession:</b>	04
<b>Overburden/Bedrock:</b>				<b>Concession Name:</b>	CON
<b>Pump Rate:</b>				<b>Easting NAD83:</b>	
<b>Static Water Level:</b>				<b>Northing NAD83:</b>	
<b>Flowing (Y/N):</b>				<b>Zone:</b>	
<b>Flow Rate:</b>				<b>UTM Reliability:</b>	
<b>Clear/Cloudy:</b>					
<b><u>Bore Hole Information</u></b>					
<b>Bore Hole ID:</b>	10033439			<b>Spatial Status:</b>	
<b>DP2BR:</b>	16			<b>Cluster Kind:</b>	
<b>Code OB:</b>	r			<b>UTMRC:</b>	4
<b>Code OB Desc:</b>	Bedrock			<b>UTMRC Desc:</b>	margin of error : 30 m - 100 m
<b>Open Hole:</b>				<b>Location Method:</b>	p4
<b>Elevation:</b>	76.334289			<b>Org CS:</b>	
<b>Elevrc:</b>				<b>Date Completed:</b>	7/7/1971
<b>Remarks:</b>					
<b>Elevrc Desc:</b>					
<b>Location Source Date:</b>					
<b>Improvement Location Source:</b>					
<b>Improvement Location Method:</b>					
<b>Source Revision Comment:</b>					
<b>Supplier Comment:</b>					
<b><u>Overburden and Bedrock</u></b>					
<b><u>Materials Interval</u></b>					
<b>Formation ID:</b>	931017729				

<b>Map Key</b>	<b>Number of Records</b>	<b>Direction/ Distance (m)</b>	<b>Elev/Diff (m)</b>	<b>Site</b>	<b>DB</b>
<b>Layer:</b>		1			
<b>Color:</b>		2			
<b>General Color:</b>		GREY			
<b>Mat1:</b>		05			
<b>Most Common Material:</b>		CLAY			
<b>Mat2:</b>					
<b>Other Materials:</b>					
<b>Mat3:</b>					
<b>Other Materials:</b>					
<b>Formation Top Depth:</b>		0.00			
<b>Formation End Depth:</b>		16.00			
<b>Formation End Depth UOM:</b>		ft			
<b>Formation ID:</b>		931017730			
<b>Layer:</b>		2			
<b>Color:</b>		1			
<b>General Color:</b>		WHITE			
<b>Mat1:</b>		18			
<b>Most Common Material:</b>		SANDSTONE			
<b>Mat2:</b>					
<b>Other Materials:</b>					
<b>Mat3:</b>					
<b>Other Materials:</b>					
<b>Formation Top Depth:</b>		16.00			
<b>Formation End Depth:</b>		58.00			
<b>Formation End Depth UOM:</b>		ft			
<b><u>Method of Construction &amp; Well Use</u></b>					
<b>Method Construction ID:</b>		961511444			
<b>Method Construction Code:</b>		1			
<b>Method Construction:</b>		Cable Tool			
<b>Other Method Construction:</b>					
<b><u>Pipe Information</u></b>					
<b>Pipe ID:</b>		10582009			
<b>Casing No:</b>		1			
<b>Comment:</b>					
<b>Alt Name:</b>					
<b><u>Construction Record - Casing</u></b>					
<b>Casing ID:</b>		930059379			
<b>Layer:</b>		1			
<b>Material:</b>		1			
<b>Open Hole or Material:</b>		STEEL			
<b>Depth From:</b>					
<b>Depth To:</b>		21.00			
<b>Casing Diameter:</b>		5.00			
<b>Casing Diameter UOM:</b>		inch			
<b>Casing Depth UOM:</b>		ft			
<b>Casing ID:</b>		930059380			
<b>Layer:</b>		2			
<b>Material:</b>		4			
<b>Open Hole or Material:</b>		OPEN HOLE			
<b>Depth From:</b>					
<b>Depth To:</b>		58.00			
<b>Casing Diameter:</b>					
<b>Casing Diameter UOM:</b>		inch			
<b>Casing Depth UOM:</b>		ft			

Map Key	Number of Records	Direction/ Distance (m)	Elev/Diff (m)	Site	DB
<b><u>Results of Well Yield Testing</u></b>					
<b>Pump Test ID:</b>		991511444			
<b>Pump Set At:</b>					
<b>Static Level:</b>		6.00			
<b>Final Level After Pumping:</b>		15.00			
<b>Recommended Pump Depth:</b>		20.00			
<b>Pumping Rate:</b>		21.00			
<b>Flowing Rate:</b>					
<b>Recommended Pump Rate:</b>		10.00			
<b>Levels UOM:</b>		ft			
<b>Rate UOM:</b>		GPM			
<b>Water State After Test Code:</b>		2			
<b>Water State After Test:</b>		CLOUDY			
<b>Pumping Test Method:</b>		2			
<b>Pumping Duration HR:</b>		1			
<b>Pumping Duration MIN:</b>		0			
<b>Flowing:</b>		N			
<b><u>Draw Down &amp; Recovery</u></b>					
<b>Pump Test Detail ID:</b>		934098107			
<b>Test Type:</b>		Draw Down			
<b>Test Duration:</b>		15			
<b>Test Level:</b>		12.00			
<b>Test Level UOM:</b>		ft			
<b>Pump Test Detail ID:</b>		934382371			
<b>Test Type:</b>		Draw Down			
<b>Test Duration:</b>		30			
<b>Test Level:</b>		15.00			
<b>Test Level UOM:</b>		ft			
<b>Pump Test Detail ID:</b>		934643950			
<b>Test Type:</b>		Draw Down			
<b>Test Duration:</b>		45			
<b>Test Level:</b>		15.00			
<b>Test Level UOM:</b>		ft			
<b>Pump Test Detail ID:</b>		934901288			
<b>Test Type:</b>		Draw Down			
<b>Test Duration:</b>		60			
<b>Test Level:</b>		15.00			
<b>Test Level UOM:</b>		ft			
<b><u>Water Details</u></b>					
<b>Water ID:</b>		933466592			
<b>Layer:</b>		1			
<b>Kind Code:</b>		1			
<b>Kind:</b>		FRESH			
<b>Water Found Depth:</b>		58.00			
<b>Water Found Depth UOM:</b>		ft			

16

1 of 1

WSW/120.4

79.8 / 0.39

Riotrin Properties (March Road) Inc.  
830 March Rd 1095 Klondike Road  
Ottawa ON

CA

**Certificate #:** 5973-8DVJXN  
**Application Year:** 2011  
**Issue Date:** 2/28/2011



Map Key	Number of Records	Direction/ Distance (m)	Elev/Diff (m)	Site	DB
<b>Approval Type:</b>		Municipal and Private Sewage Works			
<b>Status:</b>		Approved			
<b>Application Type:</b>					
<b>Client Name::</b>					
<b>Client Address::</b>					
<b>Client City::</b>					
<b>Client Postal Code::</b>					
<b>Project Description::</b>					
<b>Contaminants::</b>					
<b>Emission Control::</b>					

<a href="#">17</a>	1 of 1	S/125.6	75.8 / -3.57	788 March Road Kanata ON	EHS
<b>Postal Code:</b>					
<b>City:</b>					
<b>Address2:</b>					
<b>Address1:</b>					
<b>Provstate:</b>					
<b>Order No.:</b>		20090601011			
<b>Addit. Info Ordered::</b>		Fire Insur. Maps and/or Sire Plans			
<b>Report Date:</b>		6/4/2009			
<b>Report Type:</b>		Standard Report			
<b>Search Radius (km):</b>		0.25			

<a href="#">18</a>	1 of 1	ESE/127.9	79.9 / 0.50	lot 10 con 4 KANATA ON	WWIS
<b>Well ID:</b>		1536259		<b>Data Entry Status:</b>	
<b>Construction Date:</b>				<b>Data Src:</b>	
<b>Primary Water Use:</b>		Domestic		<b>Date Received:</b> 3/20/2006	
<b>Sec. Water Use:</b>				<b>Selected Flag:</b> 1	
<b>Final Well Status:</b>		Water Supply		<b>Abandonment Rec:</b>	
<b>Water Type:</b>				<b>Contractor:</b> 1558	
<b>Casing Material:</b>				<b>Form Version:</b> 3	
<b>Audit No:</b>		Z39252		<b>Owner:</b>	
<b>Tag:</b>		A035430		<b>Street Name:</b> 351 SANDHILL RD	
<b>Construction Method:</b>				<b>County:</b> OTTAWA-CARLETON	
<b>Elevation (m):</b>				<b>Municipality:</b> MARCH TOWNSHIP	
<b>Elevation Reliability:</b>				<b>Site Info:</b>	
<b>Depth to Bedrock:</b>				<b>Lot:</b> 010	
<b>Well Depth:</b>				<b>Concession:</b> 04	
<b>Overburden/Bedrock:</b>				<b>Concession Name:</b> CON	
<b>Pump Rate:</b>				<b>Easting NAD83:</b>	
<b>Static Water Level:</b>				<b>Northing NAD83:</b>	
<b>Flowing (Y/N):</b>				<b>Zone:</b>	
<b>Flow Rate:</b>				<b>UTM Reliability:</b>	
<b>Clear/Cloudy:</b>					

**Bore Hole Information**

<b>Bore Hole ID:</b>		11550325		<b>Spatial Status:</b>	
<b>DP2BR:</b>		32		<b>Cluster Kind:</b>	
<b>Code OB:</b>		r		<b>UTMRC:</b> 3	
<b>Code OB Desc:</b>		Bedrock		<b>UTMRC Desc:</b> margin of error : 10 - 30 m	
<b>Open Hole:</b>				<b>Location Method:</b> wwr	
<b>Elevation:</b>		75.392097		<b>Org CS:</b> UTM83	
<b>Elevrc:</b>				<b>Date Completed:</b> 2/1/2006	
<b>Remarks:</b>					
<b>Elevrc Desc:</b>					
<b>Location Source Date:</b>					

Map Key	Number of Records	Direction/ Distance (m)	Elev/Diff (m)	Site	DB
<b>Improvement Location Source:</b>					
<b>Improvement Location Method:</b>					
<b>Source Revision Comment:</b>					
<b>Supplier Comment:</b>					
<b><u>Overburden and Bedrock</u></b>					
<b><u>Materials Interval</u></b>					
<b>Formation ID:</b>		933044822			
<b>Layer:</b>		1			
<b>Color:</b>		6			
<b>General Color:</b>		BROWN			
<b>Mat1:</b>		05			
<b>Most Common Material:</b>		CLAY			
<b>Mat2:</b>					
<b>Other Materials:</b>					
<b>Mat3:</b>					
<b>Other Materials:</b>					
<b>Formation Top Depth:</b>		0.00			
<b>Formation End Depth:</b>		3.65			
<b>Formation End Depth UOM:</b>		m			
<b>Formation ID:</b>		933044823			
<b>Layer:</b>		2			
<b>Color:</b>		2			
<b>General Color:</b>		GREY			
<b>Mat1:</b>		05			
<b>Most Common Material:</b>		CLAY			
<b>Mat2:</b>		12			
<b>Other Materials:</b>		STONES			
<b>Mat3:</b>					
<b>Other Materials:</b>					
<b>Formation Top Depth:</b>		3.65			
<b>Formation End Depth:</b>		9.75			
<b>Formation End Depth UOM:</b>		m			
<b>Formation ID:</b>		933044824			
<b>Layer:</b>		3			
<b>Color:</b>		2			
<b>General Color:</b>		GREY			
<b>Mat1:</b>		18			
<b>Most Common Material:</b>		SANDSTONE			
<b>Mat2:</b>					
<b>Other Materials:</b>					
<b>Mat3:</b>					
<b>Other Materials:</b>					
<b>Formation Top Depth:</b>		9.75			
<b>Formation End Depth:</b>		38.09			
<b>Formation End Depth UOM:</b>		m			
<b><u>Annular Space/Abandonment</u></b>					
<b><u>Sealing Record</u></b>					
<b>Plug ID:</b>		933288174			
<b>Layer:</b>		1			
<b>Plug From:</b>		11.88			
<b>Plug To:</b>		0.00			
<b>Plug Depth UOM:</b>		m			
<b>Plug ID:</b>		933288175			
<b>Layer:</b>		2			
<b>Plug From:</b>					
<b>Plug To:</b>					
<b>Plug Depth UOM:</b>		m			

<i>Map Key</i>	<i>Number of Records</i>	<i>Direction/ Distance (m)</i>	<i>Elev/Diff (m)</i>	<i>Site</i>	<i>DB</i>
<b><u>Method of Construction &amp; Well Use</u></b>					
<b>Method Construction ID:</b>		961536259			
<b>Method Construction Code:</b>		4			
<b>Method Construction:</b>		Rotary (Air)			
<b>Other Method Construction:</b>					
<b><u>Pipe Information</u></b>					
<b>Pipe ID:</b>		11559932			
<b>Casing No:</b>		1			
<b>Comment:</b>					
<b>Alt Name:</b>					
<b><u>Construction Record - Casing</u></b>					
<b>Casing ID:</b>		930875664			
<b>Layer:</b>		1			
<b>Material:</b>		1			
<b>Open Hole or Material:</b>		STEEL			
<b>Depth From:</b>		-0.45			
<b>Depth To:</b>		11.88			
<b>Casing Diameter:</b>		15.86			
<b>Casing Diameter UOM:</b>		cm			
<b>Casing Depth UOM:</b>		m			
<b>Casing ID:</b>		930875665			
<b>Layer:</b>		2			
<b>Material:</b>		4			
<b>Open Hole or Material:</b>		OPEN HOLE			
<b>Depth From:</b>		11.88			
<b>Depth To:</b>		38.09			
<b>Casing Diameter:</b>					
<b>Casing Diameter UOM:</b>		cm			
<b>Casing Depth UOM:</b>		m			
<b><u>Results of Well Yield Testing</u></b>					
<b>Pump Test ID:</b>		11569389			
<b>Pump Set At:</b>		22.85			
<b>Static Level:</b>		2.45			
<b>Final Level After Pumping:</b>		4.02			
<b>Recommended Pump Depth:</b>		22.85			
<b>Pumping Rate:</b>		54.60			
<b>Flowing Rate:</b>					
<b>Recommended Pump Rate:</b>		45.50			
<b>Levels UOM:</b>		m			
<b>Rate UOM:</b>		LPM			
<b>Water State After Test Code:</b>		1			
<b>Water State After Test:</b>		CLEAR			
<b>Pumping Test Method:</b>					
<b>Pumping Duration HR:</b>		2			
<b>Pumping Duration MIN:</b>		0			
<b>Flowing:</b>					
<b><u>Draw Down &amp; Recovery</u></b>					
<b>Pump Test Detail ID:</b>		11593802			
<b>Test Type:</b>		Draw Down			
<b>Test Duration:</b>		1			

<b>Map Key</b>	<b>Number of Records</b>	<b>Direction/ Distance (m)</b>	<b>Elev/Diff (m)</b>	<b>Site</b>	<b>DB</b>
<b>Test Level:</b>		3.30			
<b>Test Level UOM:</b>		m			
<b>Pump Test Detail ID:</b>		11593803			
<b>Test Type:</b>		Recovery			
<b>Test Duration:</b>		1			
<b>Test Level:</b>		3.34			
<b>Test Level UOM:</b>		m			
<b>Pump Test Detail ID:</b>		11593804			
<b>Test Type:</b>		Draw Down			
<b>Test Duration:</b>		2			
<b>Test Level:</b>		3.38			
<b>Test Level UOM:</b>		m			
<b>Pump Test Detail ID:</b>		11593805			
<b>Test Type:</b>		Recovery			
<b>Test Duration:</b>		2			
<b>Test Level:</b>		3.12			
<b>Test Level UOM:</b>		m			
<b>Pump Test Detail ID:</b>		11593807			
<b>Test Type:</b>		Recovery			
<b>Test Duration:</b>		3			
<b>Test Level:</b>		2.97			
<b>Test Level UOM:</b>		m			
<b>Pump Test Detail ID:</b>		11593806			
<b>Test Type:</b>		Draw Down			
<b>Test Duration:</b>		3			
<b>Test Level:</b>		3.43			
<b>Test Level UOM:</b>		m			
<b>Pump Test Detail ID:</b>		11593808			
<b>Test Type:</b>		Draw Down			
<b>Test Duration:</b>		4			
<b>Test Level:</b>		3.55			
<b>Test Level UOM:</b>		m			
<b>Pump Test Detail ID:</b>		11593809			
<b>Test Type:</b>		Recovery			
<b>Test Duration:</b>		4			
<b>Test Level:</b>		2.85			
<b>Test Level UOM:</b>		m			
<b>Pump Test Detail ID:</b>		11593811			
<b>Test Type:</b>		Recovery			
<b>Test Duration:</b>		5			
<b>Test Level:</b>		2.71			
<b>Test Level UOM:</b>		m			
<b>Pump Test Detail ID:</b>		11593810			
<b>Test Type:</b>		Draw Down			
<b>Test Duration:</b>		5			
<b>Test Level:</b>		3.64			
<b>Test Level UOM:</b>		m			
<b>Pump Test Detail ID:</b>		11593812			
<b>Test Type:</b>		Draw Down			
<b>Test Duration:</b>		10			
<b>Test Level:</b>		3.73			
<b>Test Level UOM:</b>		m			
<b>Pump Test Detail ID:</b>		11593813			
<b>Test Type:</b>		Recovery			
<b>Test Duration:</b>		10			

<b>Map Key</b>	<b>Number of Records</b>	<b>Direction/ Distance (m)</b>	<b>Elev/Diff (m)</b>	<b>Site</b>	<b>DB</b>
<b>Test Level:</b>		2.61			
<b>Test Level UOM:</b>		m			
<b>Pump Test Detail ID:</b>		11593815			
<b>Test Type:</b>		Recovery			
<b>Test Duration:</b>		15			
<b>Test Level:</b>		2.55			
<b>Test Level UOM:</b>		m			
<b>Pump Test Detail ID:</b>		11593814			
<b>Test Type:</b>		Draw Down			
<b>Test Duration:</b>		15			
<b>Test Level:</b>		3.81			
<b>Test Level UOM:</b>		m			
<b>Pump Test Detail ID:</b>		11593817			
<b>Test Type:</b>		Recovery			
<b>Test Duration:</b>		20			
<b>Test Level:</b>		2.83			
<b>Test Level UOM:</b>		m			
<b>Pump Test Detail ID:</b>		11593816			
<b>Test Type:</b>		Draw Down			
<b>Test Duration:</b>		20			
<b>Test Level:</b>		3.88			
<b>Test Level UOM:</b>		m			
<b>Pump Test Detail ID:</b>		11593818			
<b>Test Type:</b>		Draw Down			
<b>Test Duration:</b>		25			
<b>Test Level:</b>		3.91			
<b>Test Level UOM:</b>		m			
<b>Pump Test Detail ID:</b>		11593819			
<b>Test Type:</b>		Recovery			
<b>Test Duration:</b>		25			
<b>Test Level:</b>		2.52			
<b>Test Level UOM:</b>		m			
<b>Pump Test Detail ID:</b>		11593821			
<b>Test Type:</b>		Recovery			
<b>Test Duration:</b>		30			
<b>Test Level:</b>		2.52			
<b>Test Level UOM:</b>		m			
<b>Pump Test Detail ID:</b>		11593820			
<b>Test Type:</b>		Draw Down			
<b>Test Duration:</b>		30			
<b>Test Level:</b>		3.93			
<b>Test Level UOM:</b>		m			
<b>Pump Test Detail ID:</b>		11593823			
<b>Test Type:</b>		Recovery			
<b>Test Duration:</b>		40			
<b>Test Level:</b>		2.51			
<b>Test Level UOM:</b>		m			
<b>Pump Test Detail ID:</b>		11593822			
<b>Test Type:</b>		Draw Down			
<b>Test Duration:</b>		40			
<b>Test Level:</b>		3.99			
<b>Test Level UOM:</b>		m			
<b>Pump Test Detail ID:</b>		11593825			
<b>Test Type:</b>		Recovery			
<b>Test Duration:</b>		50			

<b>Map Key</b>	<b>Number of Records</b>	<b>Direction/ Distance (m)</b>	<b>Elev/Diff (m)</b>	<b>Site</b>	<b>DB</b>
<b>Test Level:</b>		2.51			
<b>Test Level UOM:</b>		m			
<b>Pump Test Detail ID:</b>		11593824			
<b>Test Type:</b>		Draw Down			
<b>Test Duration:</b>		50			
<b>Test Level:</b>		4.01			
<b>Test Level UOM:</b>		m			
<b>Pump Test Detail ID:</b>		11593827			
<b>Test Type:</b>		Recovery			
<b>Test Duration:</b>		60			
<b>Test Level:</b>		2.51			
<b>Test Level UOM:</b>		m			
<b>Pump Test Detail ID:</b>		11593826			
<b>Test Type:</b>		Draw Down			
<b>Test Duration:</b>		60			
<b>Test Level:</b>		4.01			
<b>Test Level UOM:</b>		m			
<b><u>Water Details</u></b>					
<b>Water ID:</b>		934073908			
<b>Layer:</b>		1			
<b>Kind Code:</b>					
<b>Kind:</b>					
<b>Water Found Depth:</b>		22.24			
<b>Water Found Depth UOM:</b>		m			
<b>Water ID:</b>		934073909			
<b>Layer:</b>		2			
<b>Kind Code:</b>					
<b>Kind:</b>					
<b>Water Found Depth:</b>		27.43			
<b>Water Found Depth UOM:</b>		m			
<b>Water ID:</b>		934073910			
<b>Layer:</b>		3			
<b>Kind Code:</b>					
<b>Kind:</b>					
<b>Water Found Depth:</b>		36.87			
<b>Water Found Depth UOM:</b>		m			
<b><u>Hole Diameter</u></b>					
<b>Hole ID:</b>		11681004			
<b>Diameter:</b>		22.75			
<b>Depth From:</b>		0.00			
<b>Depth To:</b>		11.88			
<b>Hole Depth UOM:</b>		m			
<b>Hole Diameter UOM:</b>		cm			
<b>Hole ID:</b>		11681005			
<b>Diameter:</b>		15.23			
<b>Depth From:</b>		11.88			
<b>Depth To:</b>		38.09			
<b>Hole Depth UOM:</b>		m			
<b>Hole Diameter UOM:</b>		cm			
<b>19</b>	<b>1 of 1</b>	<b>W/128.6</b>	<b>79.8 / 0.39</b>	<b>lot 10 con 3 KANATA ON</b>	<b>WWIS</b>

Map Key	Number of Records	Direction/ Distance (m)	Elev/Diff (m)	Site	DB
<b>Well ID:</b>	7105876			<b>Data Entry Status:</b>	
<b>Construction Date:</b>				<b>Data Src:</b>	
<b>Primary Water Use:</b>				<b>Date Received:</b>	6/2/2008
<b>Sec. Water Use:</b>				<b>Selected Flag:</b>	1
<b>Final Well Status:</b>	Abandoned-Other			<b>Abandonment Rec:</b>	Yes
<b>Water Type:</b>				<b>Contractor:</b>	1558
<b>Casing Material:</b>				<b>Form Version:</b>	4
<b>Audit No:</b>	Z77317			<b>Owner:</b>	
<b>Tag:</b>				<b>Street Name:</b>	846 MARCH ROAD
<b>Construction Method:</b>				<b>County:</b>	OTTAWA-CARLETON
<b>Elevation (m):</b>				<b>Municipality:</b>	MARCH TOWNSHIP
<b>Elevation Reliability:</b>				<b>Site Info:</b>	
<b>Depth to Bedrock:</b>				<b>Lot:</b>	010
<b>Well Depth:</b>				<b>Concession:</b>	03
<b>Overburden/Bedrock:</b>				<b>Concession Name:</b>	CON
<b>Pump Rate:</b>				<b>Easting NAD83:</b>	
<b>Static Water Level:</b>				<b>Northing NAD83:</b>	
<b>Flowing (Y/N):</b>				<b>Zone:</b>	
<b>Flow Rate:</b>				<b>UTM Reliability:</b>	
<b>Clear/Cloudy:</b>					

#### Bore Hole Information

<b>Bore Hole ID:</b>	1001605417			<b>Spatial Status:</b>	
<b>DP2BR:</b>				<b>Cluster Kind:</b>	
<b>Code OB:</b>				<b>UTMRC:</b>	3
<b>Code OB Desc:</b>				<b>UTMRC Desc:</b>	margin of error : 10 - 30 m
<b>Open Hole:</b>				<b>Location Method:</b>	wwr
<b>Elevation:</b>	76.619338			<b>Org CS:</b>	UTM83
<b>Elevrc:</b>				<b>Date Completed:</b>	3/3/2008
<b>Remarks:</b>					
<b>Elevrc Desc:</b>					
<b>Location Source Date:</b>					
<b>Improvement Location Source:</b>					
<b>Improvement Location Method:</b>					
<b>Source Revision Comment:</b>					
<b>Supplier Comment:</b>					

#### Overburden and Bedrock

##### Materials Interval

<b>Formation ID:</b>	1001701403		
<b>Layer:</b>	1		
<b>Color:</b>			
<b>General Color:</b>			
<b>Mat1:</b>			
<b>Most Common Material:</b>			
<b>Mat2:</b>			
<b>Other Materials:</b>			
<b>Mat3:</b>			
<b>Other Materials:</b>			
<b>Formation Top Depth:</b>	0.00		
<b>Formation End Depth:</b>			
<b>Formation End Depth UOM:</b>	m		

#### Annular Space/Abandonment

##### Sealing Record

<b>Plug ID:</b>	1001701404		
<b>Layer:</b>	1		
<b>Plug From:</b>	16.76		
<b>Plug To:</b>	0.00		
<b>Plug Depth UOM:</b>	m		

Map Key	Number of Records	Direction/ Distance (m)	Elev/Diff (m)	Site	DB
<b>Plug ID:</b>		1001701405			
<b>Layer:</b>		2			
<b>Plug From:</b>					
<b>Plug To:</b>					
<b>Plug Depth UOM:</b>		m			
<b><u>Method of Construction &amp; Well Use</u></b>					
<b>Method Construction ID:</b>		1001701408			
<b>Method Construction Code:</b>					
<b>Method Construction:</b>					
<b>Other Method Construction:</b>					
<b><u>Pipe Information</u></b>					
<b>Pipe ID:</b>		1001701402			
<b>Casing No:</b>		0			
<b>Comment:</b>					
<b>Alt Name:</b>					
<b><u>Construction Record - Screen</u></b>					
<b>Screen ID:</b>		1001701407			
<b>Layer:</b>					
<b>Slot:</b>					
<b>Screen Top Depth:</b>					
<b>Screen End Depth:</b>					
<b>Screen Material:</b>					
<b>Screen Depth UOM:</b>					
<b>Screen Diameter UOM:</b>					
<b>Screen Diameter:</b>					
<b><u>Water Details</u></b>					
<b>Water ID:</b>		1001701406			
<b>Layer:</b>		1			
<b>Kind Code:</b>					
<b>Kind:</b>					
<b>Water Found Depth:</b>					
<b>Water Found Depth UOM:</b>		m			

<a href="#">20</a>	1 of 1	SSW/129.8	80.2 / 0.81	R.M. OF OTTAWA-CARLETON MARCH RD./KLONDIKE RD. (SWM) KANATA CITY ON	CA
--------------------	--------	-----------	-------------	---	----

**Certificate #:** 3-0836-97-  
**Application Year:** 97  
**Issue Date:** 8/11/1997  
**Approval Type:** Municipal sewage  
**Status:** Approved  
**Application Type:**  
**Client Name::**  
**Client Address::**  
**Client City::**  
**Client Postal Code::**  
**Project Description::**  
**Contaminants::**  
**Emission Control::**



Map Key	Number of Records	Direction/ Distance (m)	Elev/Diff (m)	Site	DB
<a href="#">21</a>	1 of 1	ESE/134.3	79.1 / -0.33	lot 10 con 4 KANATA ON	WWIS
<b>Well ID:</b> 1536260 <b>Construction Date:</b> <b>Primary Water Use:</b> Domestic <b>Sec. Water Use:</b> <b>Final Well Status:</b> Water Supply <b>Water Type:</b> <b>Casing Material:</b> <b>Audit No:</b> Z39253 <b>Tag:</b> A035438 <b>Construction Method:</b> <b>Elevation (m):</b> <b>Elevation Reliability:</b> <b>Depth to Bedrock:</b> <b>Well Depth:</b> <b>Overburden/Bedrock:</b> <b>Pump Rate:</b> <b>Static Water Level:</b> <b>Flowing (Y/N):</b> <b>Flow Rate:</b> <b>Clear/Cloudy:</b>		<b>Data Entry Status:</b> <b>Data Src:</b> <b>Date Received:</b> 3/20/2006 <b>Selected Flag:</b> 1 <b>Abandonment Rec:</b> <b>Contractor:</b> 1558 <b>Form Version:</b> 3 <b>Owner:</b> <b>Street Name:</b> 351 SAND HILL RD <b>County:</b> OTTAWA-CARLETON <b>Municipality:</b> MARCH TOWNSHIP <b>Site Info:</b> <b>Lot:</b> 010 <b>Concession:</b> 04 <b>Concession Name:</b> CON <b>Easting NAD83:</b> <b>Northing NAD83:</b> <b>Zone:</b> <b>UTM Reliability:</b>			
<b><u>Bore Hole Information</u></b>					
<b>Bore Hole ID:</b> 11550326 <b>DP2BR:</b> 31 <b>Code OB:</b> r <b>Code OB Desc:</b> Bedrock <b>Open Hole:</b> <b>Elevation:</b> 75.206916 <b>Elevrc:</b> <b>Remarks:</b> <b>Elevrc Desc:</b> <b>Location Source Date:</b> <b>Improvement Location Source:</b> <b>Improvement Location Method:</b> <b>Source Revision Comment:</b> <b>Supplier Comment:</b>		<b>Spatial Status:</b> <b>Cluster Kind:</b> <b>UTMRC:</b> 3 <b>UTMRC Desc:</b> margin of error : 10 - 30 m <b>Location Method:</b> wwr <b>Org CS:</b> UTM83 <b>Date Completed:</b> 2/1/2006			
<b><u>Overburden and Bedrock</u></b>					
<b><u>Materials Interval</u></b>					
<b>Formation ID:</b> 933041309 <b>Layer:</b> 1 <b>Color:</b> 6 <b>General Color:</b> BROWN <b>Mat1:</b> 05 <b>Most Common Material:</b> CLAY <b>Mat2:</b> <b>Other Materials:</b> <b>Mat3:</b> <b>Other Materials:</b> <b>Formation Top Depth:</b> 0.00 <b>Formation End Depth:</b> 3.35 <b>Formation End Depth UOM:</b> m		<b>Formation ID:</b> 933041310 <b>Layer:</b> 2 <b>Color:</b> 2 <b>General Color:</b> GREY <b>Mat1:</b> 05			

<b>Map Key</b>	<b>Number of Records</b>	<b>Direction/ Distance (m)</b>	<b>Elev/Diff (m)</b>	<b>Site</b>	<b>DB</b>
<b>Most Common Material:</b>		CLAY			
<b>Mat2:</b>					
<b>Other Materials:</b>					
<b>Mat3:</b>					
<b>Other Materials:</b>					
<b>Formation Top Depth:</b>		3.35			
<b>Formation End Depth:</b>		9.44			
<b>Formation End Depth UOM:</b>		m			
<b>Formation ID:</b>		933041311			
<b>Layer:</b>		3			
<b>Color:</b>		2			
<b>General Color:</b>		GREY			
<b>Mat1:</b>		18			
<b>Most Common Material:</b>		SANDSTONE			
<b>Mat2:</b>					
<b>Other Materials:</b>					
<b>Mat3:</b>					
<b>Other Materials:</b>					
<b>Formation Top Depth:</b>		9.44			
<b>Formation End Depth:</b>		38.09			
<b>Formation End Depth UOM:</b>		m			
<b><u>Annular Space/Abandonment</u></b>					
<b><u>Sealing Record</u></b>					
<b>Plug ID:</b>		933288529			
<b>Layer:</b>		1			
<b>Plug From:</b>		11.88			
<b>Plug To:</b>		0.00			
<b>Plug Depth UOM:</b>		m			
<b>Plug ID:</b>		933288530			
<b>Layer:</b>		2			
<b>Plug From:</b>					
<b>Plug To:</b>					
<b>Plug Depth UOM:</b>		m			
<b><u>Method of Construction &amp; Well</u></b>					
<b><u>Use</u></b>					
<b>Method Construction ID:</b>		961536260			
<b>Method Construction Code:</b>		4			
<b>Method Construction:</b>		Rotary (Air)			
<b>Other Method Construction:</b>					
<b><u>Pipe Information</u></b>					
<b>Pipe ID:</b>		11559933			
<b>Casing No:</b>		1			
<b>Comment:</b>					
<b>Alt Name:</b>					
<b><u>Construction Record - Casing</u></b>					
<b>Casing ID:</b>		930875938			
<b>Layer:</b>		1			
<b>Material:</b>		1			
<b>Open Hole or Material:</b>		STEEL			
<b>Depth From:</b>		-0.45			
<b>Depth To:</b>		11.88			
<b>Casing Diameter:</b>		15.86			

<b>Map Key</b>	<b>Number of Records</b>	<b>Direction/ Distance (m)</b>	<b>Elev/Diff (m)</b>	<b>Site</b>	<b>DB</b>
<b>Casing Diameter UOM:</b>		cm			
<b>Casing Depth UOM:</b>		m			
<b>Casing ID:</b>		930875939			
<b>Layer:</b>		2			
<b>Material:</b>		4			
<b>Open Hole or Material:</b>		OPEN HOLE			
<b>Depth From:</b>		11.88			
<b>Depth To:</b>		38.09			
<b>Casing Diameter:</b>					
<b>Casing Diameter UOM:</b>		cm			
<b>Casing Depth UOM:</b>		m			
<b><u>Results of Well Yield Testing</u></b>					
<b>Pump Test ID:</b>		11569390			
<b>Pump Set At:</b>		22.85			
<b>Static Level:</b>		2.13			
<b>Final Level After Pumping:</b>		3.56			
<b>Recommended Pump Depth:</b>		22.85			
<b>Pumping Rate:</b>		54.60			
<b>Flowing Rate:</b>					
<b>Recommended Pump Rate:</b>		45.50			
<b>Levels UOM:</b>		m			
<b>Rate UOM:</b>		LPM			
<b>Water State After Test Code:</b>		1			
<b>Water State After Test:</b>		CLEAR			
<b>Pumping Test Method:</b>					
<b>Pumping Duration HR:</b>		2			
<b>Pumping Duration MIN:</b>		0			
<b>Flowing:</b>					
<b><u>Draw Down &amp; Recovery</u></b>					
<b>Pump Test Detail ID:</b>		11594098			
<b>Test Type:</b>		Recovery			
<b>Test Duration:</b>		1			
<b>Test Level:</b>		2.69			
<b>Test Level UOM:</b>		m			
<b>Pump Test Detail ID:</b>		11594097			
<b>Test Type:</b>		Draw Down			
<b>Test Duration:</b>		1			
<b>Test Level:</b>		3.00			
<b>Test Level UOM:</b>		m			
<b>Pump Test Detail ID:</b>		11594100			
<b>Test Type:</b>		Recovery			
<b>Test Duration:</b>		2			
<b>Test Level:</b>		2.58			
<b>Test Level UOM:</b>		m			
<b>Pump Test Detail ID:</b>		11594099			
<b>Test Type:</b>		Draw Down			
<b>Test Duration:</b>		2			
<b>Test Level:</b>		3.11			
<b>Test Level UOM:</b>		m			
<b>Pump Test Detail ID:</b>		11594101			
<b>Test Type:</b>		Draw Down			
<b>Test Duration:</b>		3			
<b>Test Level:</b>		3.17			
<b>Test Level UOM:</b>		m			

<b>Map Key</b>	<b>Number of Records</b>	<b>Direction/ Distance (m)</b>	<b>Elev/Diff (m)</b>	<b>Site</b>	<b>DB</b>
<b>Pump Test Detail ID:</b>		11594102			
<b>Test Type:</b>		Recovery			
<b>Test Duration:</b>		3			
<b>Test Level:</b>		2.47			
<b>Test Level UOM:</b>		m			
<b>Pump Test Detail ID:</b>		11594104			
<b>Test Type:</b>		Recovery			
<b>Test Duration:</b>		4			
<b>Test Level:</b>		2.36			
<b>Test Level UOM:</b>		m			
<b>Pump Test Detail ID:</b>		11594103			
<b>Test Type:</b>		Draw Down			
<b>Test Duration:</b>		4			
<b>Test Level:</b>		3.21			
<b>Test Level UOM:</b>		m			
<b>Pump Test Detail ID:</b>		11594105			
<b>Test Type:</b>		Draw Down			
<b>Test Duration:</b>		5			
<b>Test Level:</b>		3.24			
<b>Test Level UOM:</b>		m			
<b>Pump Test Detail ID:</b>		11594161			
<b>Test Type:</b>		Recovery			
<b>Test Duration:</b>		5			
<b>Test Level:</b>		2.30			
<b>Test Level UOM:</b>		m			
<b>Pump Test Detail ID:</b>		11594162			
<b>Test Type:</b>		Draw Down			
<b>Test Duration:</b>		10			
<b>Test Level:</b>		3.33			
<b>Test Level UOM:</b>		m			
<b>Pump Test Detail ID:</b>		11594163			
<b>Test Type:</b>		Recovery			
<b>Test Duration:</b>		10			
<b>Test Level:</b>		2.22			
<b>Test Level UOM:</b>		m			
<b>Pump Test Detail ID:</b>		11594165			
<b>Test Type:</b>		Recovery			
<b>Test Duration:</b>		15			
<b>Test Level:</b>		2.11			
<b>Test Level UOM:</b>		m			
<b>Pump Test Detail ID:</b>		11594164			
<b>Test Type:</b>		Draw Down			
<b>Test Duration:</b>		15			
<b>Test Level:</b>		3.42			
<b>Test Level UOM:</b>		m			
<b>Pump Test Detail ID:</b>		11594167			
<b>Test Type:</b>		Recovery			
<b>Test Duration:</b>		20			
<b>Test Level:</b>		2.15			
<b>Test Level UOM:</b>		m			
<b>Pump Test Detail ID:</b>		11594166			
<b>Test Type:</b>		Draw Down			
<b>Test Duration:</b>		20			
<b>Test Level:</b>		3.47			
<b>Test Level UOM:</b>		m			

<b>Map Key</b>	<b>Number of Records</b>	<b>Direction/ Distance (m)</b>	<b>Elev/Diff (m)</b>	<b>Site</b>	<b>DB</b>
<b>Pump Test Detail ID:</b>		11594169			
<b>Test Type:</b>		Recovery			
<b>Test Duration:</b>		25			
<b>Test Level:</b>		2.14			
<b>Test Level UOM:</b>		m			
<b>Pump Test Detail ID:</b>		11594168			
<b>Test Type:</b>		Draw Down			
<b>Test Duration:</b>		25			
<b>Test Level:</b>		3.48			
<b>Test Level UOM:</b>		m			
<b>Pump Test Detail ID:</b>		11594171			
<b>Test Type:</b>		Recovery			
<b>Test Duration:</b>		30			
<b>Test Level:</b>		2.14			
<b>Test Level UOM:</b>		m			
<b>Pump Test Detail ID:</b>		11594170			
<b>Test Type:</b>		Draw Down			
<b>Test Duration:</b>		30			
<b>Test Level:</b>		3.50			
<b>Test Level UOM:</b>		m			
<b>Pump Test Detail ID:</b>		11594172			
<b>Test Type:</b>		Draw Down			
<b>Test Duration:</b>		40			
<b>Test Level:</b>		3.52			
<b>Test Level UOM:</b>		m			
<b>Pump Test Detail ID:</b>		11594173			
<b>Test Type:</b>		Recovery			
<b>Test Duration:</b>		40			
<b>Test Level:</b>		2.14			
<b>Test Level UOM:</b>		m			
<b>Pump Test Detail ID:</b>		11594175			
<b>Test Type:</b>		Recovery			
<b>Test Duration:</b>		50			
<b>Test Level:</b>		2.14			
<b>Test Level UOM:</b>		m			
<b>Pump Test Detail ID:</b>		11594174			
<b>Test Type:</b>		Draw Down			
<b>Test Duration:</b>		50			
<b>Test Level:</b>		3.53			
<b>Test Level UOM:</b>		m			
<b>Pump Test Detail ID:</b>		11594176			
<b>Test Type:</b>		Draw Down			
<b>Test Duration:</b>		60			
<b>Test Level:</b>		3.53			
<b>Test Level UOM:</b>		m			
<b>Pump Test Detail ID:</b>		11594177			
<b>Test Type:</b>		Recovery			
<b>Test Duration:</b>		60			
<b>Test Level:</b>		2.14			
<b>Test Level UOM:</b>		m			
<b><u>Water Details</u></b>					
<b>Water ID:</b>		934073913			
<b>Layer:</b>		1			
<b>Kind Code:</b>					

Map Key	Number of Records	Direction/ Distance (m)	Elev/Diff (m)	Site	DB
<b>Kind:</b>					
<b>Water Found Depth:</b>		14.62			
<b>Water Found Depth UOM:</b>		m			
<b>Water ID:</b>					
<b>Layer:</b>		934073912			
<b>Kind Code:</b>		2			
<b>Kind:</b>					
<b>Water Found Depth:</b>		28.04			
<b>Water Found Depth UOM:</b>		m			
<b>Water ID:</b>					
<b>Layer:</b>		934073911			
<b>Kind Code:</b>		3			
<b>Kind:</b>					
<b>Water Found Depth:</b>		37.18			
<b>Water Found Depth UOM:</b>		m			
<b>Hole Diameter</b>					
<b>Hole ID:</b>					
<b>Diameter:</b>		11681007			
<b>Depth From:</b>		22.75			
<b>Depth To:</b>		0.00			
<b>Hole Depth UOM:</b>		11.88			
<b>Hole Diameter UOM:</b>		m			
<b>Hole Diameter UOM:</b>		cm			
<b>Hole ID:</b>					
<b>Diameter:</b>		11681006			
<b>Depth From:</b>		15.23			
<b>Depth To:</b>		11.88			
<b>Hole Depth UOM:</b>		38.09			
<b>Hole Diameter UOM:</b>		m			
<b>Hole Diameter UOM:</b>		cm			
<a href="#">22</a>	1 of 2	S/136.0	73.5 / -5.86	KANATA ON	WWIS
<b>Well ID:</b>	7141731			<b>Data Entry Status:</b>	
<b>Construction Date:</b>				<b>Data Src:</b>	
<b>Primary Water Use:</b>				<b>Date Received:</b>	3/19/2010
<b>Sec. Water Use:</b>				<b>Selected Flag:</b>	1
<b>Final Well Status:</b>	Abandoned Monitoring and Test Hole			<b>Abandonment Rec:</b>	
<b>Water Type:</b>				<b>Contractor:</b>	1844
<b>Casing Material:</b>				<b>Form Version:</b>	5
<b>Audit No:</b>	M05569			<b>Owner:</b>	
<b>Tag:</b>	A074647			<b>Street Name:</b>	788 MARCH RD
<b>Construction Method:</b>				<b>County:</b>	OTTAWA-CARLETON
<b>Elevation (m):</b>				<b>Municipality:</b>	MARCH TOWNSHIP
<b>Elevation Reliability:</b>				<b>Site Info:</b>	
<b>Depth to Bedrock:</b>				<b>Lot:</b>	
<b>Well Depth:</b>				<b>Concession:</b>	
<b>Overburden/Bedrock:</b>				<b>Concession Name:</b>	
<b>Pump Rate:</b>				<b>Easting NAD83:</b>	
<b>Static Water Level:</b>				<b>Northing NAD83:</b>	
<b>Flowing (Y/N):</b>				<b>Zone:</b>	
<b>Flow Rate:</b>				<b>UTM Reliability:</b>	
<b>Clear/Cloudy:</b>					
<b>Bore Hole Information</b>					
<b>Bore Hole ID:</b>	1003285096			<b>Spatial Status:</b>	
<b>DP2BR:</b>				<b>Cluster Kind:</b>	This is a record from cluster log sheet
<b>Code OB:</b>				<b>UTMRC:</b>	4

Map Key	Number of Records	Direction/ Distance (m)	Elev/Diff (m)	Site	DB
Code OB Desc: Open Hole: Elevation: 76.392036 Elevrc: Remarks: Elevrc Desc: Location Source Date: Improvement Location Source: Improvement Location Method: Source Revision Comment: Supplier Comment:				UTMRC Desc: Location Method: Org CS: Date Completed:	margin of error : 30 m - 100 m wwr UTM83 2/15/2010
<b><u>Annular Space/Abandonment Sealing Record</u></b>					
Plug ID: 1003285100 Layer: Plug From: Plug To: Plug Depth UOM:					
<b><u>Method of Construction &amp; Well Use</u></b>					
Method Construction ID: 1003285099 Method Construction Code: Method Construction: Other Method Construction:					
<b><u>Hole Diameter</u></b>					
Hole ID: 1003285098 Diameter: Depth From: Depth To: 5.80 Hole Depth UOM: m Hole Diameter UOM:					
<b><u>Bore Hole Information</u></b>					
Bore Hole ID: 1002951127 DP2BR: Code OB: Code OB Desc: Open Hole: N Elevation: 75.5988 Elevrc: Remarks: Elevrc Desc: Location Source Date: Improvement Location Source: Improvement Location Method: Source Revision Comment: Supplier Comment:				Spatial Status: Cluster Kind: UTMRC: UTMRC Desc: Location Method: Org CS: Date Completed:	4 margin of error : 30 m - 100 m wwr UTM83 2/15/2010
<b><u>Annular Space/Abandonment Sealing Record</u></b>					
Plug ID: 1003285106 Layer: 1 Plug From: 0.00 Plug To: 5.70					

Map Key	Number of Records	Direction/ Distance (m)	Elev/Diff (m)	Site	DB
<b>Plug Depth UOM:</b>		m			
<b><u>Method of Construction &amp; Well Use</u></b>					
<b>Method Construction ID:</b>		1003285107			
<b>Method Construction Code:</b>					
<b>Method Construction:</b>					
<b>Other Method Construction:</b>					
<b><u>Hole Diameter</u></b>					
<b>Hole ID:</b>		1003285105			
<b>Diameter:</b>		20.00			
<b>Depth From:</b>		0.00			
<b>Depth To:</b>		5.70			
<b>Hole Depth UOM:</b>		m			
<b>Hole Diameter UOM:</b>		cm			
<b><u>Bore Hole Information</u></b>					
<b>Bore Hole ID:</b>		1003285101		<b>Spatial Status:</b>	
<b>DP2BR:</b>				<b>Cluster Kind:</b> This is a record from cluster log sheet	
<b>Code OB:</b>				4	
<b>Code OB Desc:</b>				<b>UTMRC:</b> margin of error : 30 m - 100 m	
<b>Open Hole:</b>				<b>UTMRC Desc:</b> wwr	
<b>Elevation:</b>		72.841773		<b>Location Method:</b> UTM83	
<b>Elevrc:</b>				<b>Org CS:</b> 2/15/2010	
<b>Remarks:</b>				<b>Date Completed:</b>	
<b>Elevrc Desc:</b>					
<b>Location Source Date:</b>					
<b>Improvement Location Source:</b>					
<b>Improvement Location Method:</b>					
<b>Source Revision Comment:</b>					
<b>Supplier Comment:</b>					
<b><u>Method of Construction &amp; Well Use</u></b>					
<b>Method Construction ID:</b>		1003285104			
<b>Method Construction Code:</b>					
<b>Method Construction:</b>					
<b>Other Method Construction:</b>					
<b><u>Hole Diameter</u></b>					
<b>Hole ID:</b>		1003285103			
<b>Diameter:</b>					
<b>Depth From:</b>					
<b>Depth To:</b>		5.70			
<b>Hole Depth UOM:</b>		m			
<b>Hole Diameter UOM:</b>					
<b>22</b>	<b>2 of 2</b>	<b>S/136.0</b>	<b>73.5 / -5.86</b>	<b>Ottawa ON</b>	<b>WWIS</b>
<b>Well ID:</b>		7128487		<b>Data Entry Status:</b>	
<b>Construction Date:</b>				<b>Data Src:</b>	
<b>Primary Water Use:</b>		Monitoring		<b>Date Received:</b> 8/31/2009	
<b>Sec. Water Use:</b>				<b>Selected Flag:</b> 1	
<b>Final Well Status:</b>		Test Hole		<b>Abandonment Rec:</b>	



Map Key	Number of Records	Direction/ Distance (m)	Elev/Diff (m)	Site	DB
<b>Water Type:</b>				<b>Contractor:</b>	1844
<b>Casing Material:</b>				<b>Form Version:</b>	5
<b>Audit No:</b>	M04496			<b>Owner:</b>	
<b>Tag:</b>	A074647			<b>Street Name:</b>	788 MARCH ROAD
<b>Construction Method:</b>				<b>County:</b>	OTTAWA-CARLETON
<b>Elevation (m):</b>				<b>Municipality:</b>	OTTAWA CITY
<b>Elevation Reliability:</b>				<b>Site Info:</b>	
<b>Depth to Bedrock:</b>				<b>Lot:</b>	
<b>Well Depth:</b>				<b>Concession:</b>	
<b>Overburden/Bedrock:</b>				<b>Concession Name:</b>	
<b>Pump Rate:</b>				<b>Easting NAD83:</b>	
<b>Static Water Level:</b>				<b>Northing NAD83:</b>	
<b>Flowing (Y/N):</b>				<b>Zone:</b>	
<b>Flow Rate:</b>				<b>UTM Reliability:</b>	
<b>Clear/Cloudy:</b>					

#### Bore Hole Information

<b>Bore Hole ID:</b>	1002697162	<b>Spatial Status:</b>	
<b>DP2BR:</b>		<b>Cluster Kind:</b>	
<b>Code OB:</b>		<b>UTMRC:</b>	4
<b>Code OB Desc:</b>		<b>UTMRC Desc:</b>	margin of error : 30 m - 100 m
<b>Open Hole:</b>	N	<b>Location Method:</b>	wwr
<b>Elevation:</b>	75.5988	<b>Org CS:</b>	UTM83
<b>Elevrc:</b>		<b>Date Completed:</b>	6/18/2009
<b>Remarks:</b>			
<b>Elevrc Desc:</b>			
<b>Location Source Date:</b>			
<b>Improvement Location Source:</b>			
<b>Improvement Location Method:</b>			
<b>Source Revision Comment:</b>			
<b>Supplier Comment:</b>			

#### Overburden and Bedrock

##### Materials Interval

<b>Formation ID:</b>	1002817525
<b>Layer:</b>	1
<b>Color:</b>	6
<b>General Color:</b>	BROWN
<b>Mat1:</b>	02
<b>Most Common Material:</b>	TOPSOIL
<b>Mat2:</b>	
<b>Other Materials:</b>	
<b>Mat3:</b>	
<b>Other Materials:</b>	
<b>Formation Top Depth:</b>	0.00
<b>Formation End Depth:</b>	0.20
<b>Formation End Depth UOM:</b>	m

<b>Formation ID:</b>	1002817526
<b>Layer:</b>	2
<b>Color:</b>	6
<b>General Color:</b>	BROWN
<b>Mat1:</b>	06
<b>Most Common Material:</b>	SILT
<b>Mat2:</b>	11
<b>Other Materials:</b>	GRAVEL
<b>Mat3:</b>	61
<b>Other Materials:</b>	CLAYEY
<b>Formation Top Depth:</b>	0.20
<b>Formation End Depth:</b>	1.80
<b>Formation End Depth UOM:</b>	m

<b>Map Key</b>	<b>Number of Records</b>	<b>Direction/ Distance (m)</b>	<b>Elev/Diff (m)</b>	<b>Site</b>	<b>DB</b>
<b>Formation ID:</b>		1002817527			
<b>Layer:</b>		3			
<b>Color:</b>		6			
<b>General Color:</b>		BROWN			
<b>Mat1:</b>		05			
<b>Most Common Material:</b>		CLAY			
<b>Mat2:</b>		11			
<b>Other Materials:</b>		GRAVEL			
<b>Mat3:</b>					
<b>Other Materials:</b>					
<b>Formation Top Depth:</b>		1.80			
<b>Formation End Depth:</b>		5.70			
<b>Formation End Depth UOM:</b>		m			
<b><u>Annular Space/Abandonment Sealing Record</u></b>					
<b>Plug ID:</b>		1002817529			
<b>Layer:</b>		1			
<b>Plug From:</b>		0.00			
<b>Plug To:</b>		2.00			
<b>Plug Depth UOM:</b>		m			
<b><u>Method of Construction &amp; Well Use</u></b>					
<b>Method Construction ID:</b>		1002817533			
<b>Method Construction Code:</b>		F			
<b>Method Construction:</b>		H.S.A.			
<b>Other Method Construction:</b>					
<b><u>Pipe Information</u></b>					
<b>Pipe ID:</b>		1002817524			
<b>Casing No:</b>		0			
<b>Comment:</b>					
<b>Alt Name:</b>					
<b><u>Construction Record - Casing</u></b>					
<b>Casing ID:</b>		1002817530			
<b>Layer:</b>		1			
<b>Material:</b>		5			
<b>Open Hole or Material:</b>		PLASTIC			
<b>Depth From:</b>		0.00			
<b>Depth To:</b>		2.70			
<b>Casing Diameter:</b>		5.10			
<b>Casing Diameter UOM:</b>		cm			
<b>Casing Depth UOM:</b>		m			
<b><u>Construction Record - Screen</u></b>					
<b>Screen ID:</b>		1002817531			
<b>Layer:</b>		1			
<b>Slot:</b>		10			
<b>Screen Top Depth:</b>					
<b>Screen End Depth:</b>					
<b>Screen Material:</b>		5			
<b>Screen Depth UOM:</b>		m			
<b>Screen Diameter UOM:</b>		cm			
<b>Screen Diameter:</b>		5.80			

<b>Map Key</b>	<b>Number of Records</b>	<b>Direction/ Distance (m)</b>	<b>Elev/Diff (m)</b>	<b>Site</b>	<b>DB</b>
<b><u>Hole Diameter</u></b>					
<b>Hole ID:</b>			1002817528		
<b>Diameter:</b>			20.00		
<b>Depth From:</b>			0.00		
<b>Depth To:</b>			5.70		
<b>Hole Depth UOM:</b>			m		
<b>Hole Diameter UOM:</b>			cm		
<b><u>Bore Hole Information</u></b>					
<b>Bore Hole ID:</b>	1002817515			<b>Spatial Status:</b>	
<b>DP2BR:</b>				<b>Cluster Kind:</b>	This is a record from cluster log sheet
<b>Code OB:</b>				<b>UTMRC:</b>	3
<b>Code OB Desc:</b>				<b>UTMRC Desc:</b>	margin of error : 10 - 30 m
<b>Open Hole:</b>				<b>Location Method:</b>	wwr
<b>Elevation:</b>	72.841773			<b>Org CS:</b>	UTM83
<b>Elevrc:</b>				<b>Date Completed:</b>	6/19/2009
<b>Remarks:</b>					
<b>Elevrc Desc:</b>					
<b>Location Source Date:</b>					
<b>Improvement Location Source:</b>					
<b>Improvement Location Method:</b>					
<b>Source Revision Comment:</b>					
<b>Supplier Comment:</b>					
<b><u>Annular Space/Abandonment Sealing Record</u></b>					
<b>Plug ID:</b>			1002817519		
<b>Layer:</b>					
<b>Plug From:</b>					
<b>Plug To:</b>					
<b>Plug Depth UOM:</b>					
<b><u>Method of Construction &amp; Well Use</u></b>					
<b>Method Construction ID:</b>			1002817518		
<b>Method Construction Code:</b>					
<b>Method Construction:</b>					
<b>Other Method Construction:</b>			HSA		
<b><u>Pipe Information</u></b>					
<b>Pipe ID:</b>			1002817520		
<b>Casing No:</b>			0		
<b>Comment:</b>					
<b>Alt Name:</b>					
<b><u>Construction Record - Casing</u></b>					
<b>Casing ID:</b>			1002817522		
<b>Layer:</b>					
<b>Material:</b>			5		
<b>Open Hole or Material:</b>			PLASTIC		
<b>Depth From:</b>					
<b>Depth To:</b>			2.60		
<b>Casing Diameter:</b>					
<b>Casing Diameter UOM:</b>					
<b>Casing Depth UOM:</b>			m		

Map Key	Number of Records	Direction/ Distance (m)	Elev/Diff (m)	Site	DB
---------	-------------------	----------------------------	------------------	------	----

**Construction Record - Screen**

Screen ID: 1002817521  
 Layer:  
 Slot:  
 Screen Top Depth: 2.60  
 Screen End Depth: 5.70  
 Screen Material:  
 Screen Depth UOM: m  
 Screen Diameter UOM:  
 Screen Diameter:

**Results of Well Yield Testing**

Pump Test ID: 1002817523  
 Pump Set At:  
 Static Level:  
 Final Level After Pumping:  
 Recommended Pump Depth:  
 Pumping Rate:  
 Flowing Rate:  
 Recommended Pump Rate:  
 Levels UOM:  
 Rate UOM:  
 Water State After Test Code:  
 Water State After Test:  
 Pumping Test Method:  
 Pumping Duration HR:  
 Pumping Duration MIN:  
 Flowing:

**Hole Diameter**

Hole ID: 1002817517  
 Diameter: 20.00  
 Depth From:  
 Depth To: 5.70  
 Hole Depth UOM: m  
 Hole Diameter UOM: cm

**Bore Hole Information**

Bore Hole ID: 1002817506  
 DP2BR:  
 Code OB:  
 Code OB Desc:  
 Open Hole:  
 Elevation: 76.392036  
 Elevrc:  
 Remarks:  
 Elevrc Desc:  
 Location Source Date:  
 Improvement Location Source:  
 Improvement Location Method:  
 Source Revision Comment:  
 Supplier Comment:

**Spatial Status:**  
**Cluster Kind:** This is a record from cluster log sheet  
**UTMRC:** 3  
**UTMRC Desc:** margin of error : 10 - 30 m  
**Location Method:** wwr  
**Org CS:** UTM83  
**Date Completed:** 6/18/2009

**Annular Space/Abandonment  
Sealing Record**

Plug ID: 1002817510

<b>Map Key</b>	<b>Number of Records</b>	<b>Direction/ Distance (m)</b>	<b>Elev/Diff (m)</b>	<b>Site</b>	<b>DB</b>
<b>Layer:</b>					
<b>Plug From:</b>					
<b>Plug To:</b>					
<b>Plug Depth UOM:</b>					
<b><u>Method of Construction &amp; Well Use</u></b>					
<b>Method Construction ID:</b> 1002817509					
<b>Method Construction Code:</b>					
<b>Method Construction:</b>					
<b>Other Method Construction:</b> HSA					
<b><u>Pipe Information</u></b>					
<b>Pipe ID:</b> 1002817511					
<b>Casing No:</b> 0					
<b>Comment:</b>					
<b>Alt Name:</b>					
<b><u>Construction Record - Casing</u></b>					
<b>Casing ID:</b> 1002817513					
<b>Layer:</b>					
<b>Material:</b> 5					
<b>Open Hole or Material:</b> PLASTIC					
<b>Depth From:</b>					
<b>Depth To:</b> 2.80					
<b>Casing Diameter:</b>					
<b>Casing Diameter UOM:</b>					
<b>Casing Depth UOM:</b> m					
<b><u>Construction Record - Screen</u></b>					
<b>Screen ID:</b> 1002817512					
<b>Layer:</b>					
<b>Slot:</b>					
<b>Screen Top Depth:</b> 2.80					
<b>Screen End Depth:</b> 5.80					
<b>Screen Material:</b>					
<b>Screen Depth UOM:</b> m					
<b>Screen Diameter UOM:</b>					
<b>Screen Diameter:</b>					
<b><u>Results of Well Yield Testing</u></b>					
<b>Pump Test ID:</b> 1002817514					
<b>Pump Set At:</b>					
<b>Static Level:</b>					
<b>Final Level After Pumping:</b>					
<b>Recommended Pump Depth:</b>					
<b>Pumping Rate:</b>					
<b>Flowing Rate:</b>					
<b>Recommended Pump Rate:</b>					
<b>Levels UOM:</b>					
<b>Rate UOM:</b>					
<b>Water State After Test Code:</b>					
<b>Water State After Test:</b>					
<b>Pumping Test Method:</b>					
<b>Pumping Duration HR:</b>					
<b>Pumping Duration MIN:</b>					
<b>Flowing:</b>					

Map Key	Number of Records	Direction/ Distance (m)	Elev/Diff (m)	Site	DB
<b><u>Hole Diameter</u></b>					
Hole ID:		1002817508			
Diameter:		20.00			
Depth From:					
Depth To:		5.80			
Hole Depth UOM:		m			
Hole Diameter UOM:		cm			

<a href="#">23</a>	1 of 1	SW/138.9	78.8 / -0.61	lot 10 con 3 KANATA ON	WWIS
Well ID:	1536169			Data Entry Status:	
Construction Date:				Data Src:	
Primary Water Use:				Date Received:	1/13/2006
Sec. Water Use:				Selected Flag:	1
Final Well Status:				Abandonment Rec:	Yes
Water Type:				Contractor:	1558
Casing Material:				Form Version:	3
Audit No:	Z39220			Owner:	
Tag:				Street Name:	821 MARCH ROAD
Construction Method:				County:	OTTAWA-CARLETON
Elevation (m):				Municipality:	MARCH TOWNSHIP
Elevation Reliability:				Site Info:	
Depth to Bedrock:				Lot:	010
Well Depth:				Concession:	03
Overburden/Bedrock:				Concession Name:	CON
Pump Rate:				Easting NAD83:	
Static Water Level:				Northing NAD83:	
Flowing (Y/N):				Zone:	
Flow Rate:				UTM Reliability:	
Clear/Cloudy:					

**Bore Hole Information**

Bore Hole ID:	11550235			Spatial Status:	
DP2BR:				Cluster Kind:	
Code OB:	—			UTMRC:	3
Code OB Desc:	No formation data			UTMRC Desc:	margin of error : 10 - 30 m
Open Hole:				Location Method:	wwr
Elevation:	77.527122			Org CS:	UTM83
Elevrc:				Date Completed:	11/29/2005
Remarks:					
Elevrc Desc:					
Location Source Date:					
Improvement Location Source:					
Improvement Location Method:					
Source Revision Comment:					
Supplier Comment:					

**Annular Space/Abandonment  
Sealing Record**

Plug ID:	933294848
Layer:	1
Plug From:	10.97
Plug To:	0.00
Plug Depth UOM:	m

**Method of Construction & Well  
Use**

Map Key	Number of Records	Direction/ Distance (m)	Elev/Diff (m)	Site	DB
<b>Method Construction ID:</b> <b>Method Construction Code:</b> <b>Method Construction:</b> <b>Other Method Construction:</b>		961536169			
<b><u>Pipe Information</u></b>					
<b>Pipe ID:</b> <b>Casing No:</b> <b>Comment:</b> <b>Alt Name:</b>		11559842 1			
<a href="#">24</a>	1 of 1	SSW/141.8	80.1 / 0.75	lot 11 con 3 ON	WWIS
<b>Well ID:</b> <b>Construction Date:</b> <b>Primary Water Use:</b> <b>Sec. Water Use:</b> <b>Final Well Status:</b> <b>Water Type:</b> <b>Casing Material:</b> <b>Audit No:</b> <b>Tag:</b> <b>Construction Method:</b> <b>Elevation (m):</b> <b>Elevation Reliability:</b> <b>Depth to Bedrock:</b> <b>Well Depth:</b> <b>Overburden/Bedrock:</b> <b>Pump Rate:</b> <b>Static Water Level:</b> <b>Flowing (Y/N):</b> <b>Flow Rate:</b> <b>Clear/Cloudy:</b>		1518190 Municipal 0 Water Supply		<b>Data Entry Status:</b> <b>Data Src:</b> <b>Date Received:</b> <b>Selected Flag:</b> <b>Abandonment Rec:</b> <b>Contractor:</b> <b>Form Version:</b> <b>Owner:</b> <b>Street Name:</b> <b>County:</b> <b>Municipality:</b> <b>Site Info:</b> <b>Lot:</b> <b>Concession:</b> <b>Concession Name:</b> <b>Easting NAD83:</b> <b>Northing NAD83:</b> <b>Zone:</b> <b>UTM Reliability:</b>	
				1 4/5/1983 1 1504 1 OTTAWA-CARLETON MARCH TOWNSHIP 011 03 CON	
<b><u>Bore Hole Information</u></b>					
<b>Bore Hole ID:</b> <b>DP2BR:</b> <b>Code OB:</b> <b>Code OB Desc:</b> <b>Open Hole:</b> <b>Elevation:</b> <b>Elevrc:</b> <b>Remarks:</b> <b>Elevrc Desc:</b> <b>Location Source Date:</b> <b>Improvement Location Source:</b> <b>Improvement Location Method:</b> <b>Source Revision Comment:</b> <b>Supplier Comment:</b>		10040060 20 r Bedrock 77.21659		<b>Spatial Status:</b> <b>Cluster Kind:</b> <b>UTMRC:</b> <b>UTMRC Desc:</b> <b>Location Method:</b> <b>Org CS:</b> <b>Date Completed:</b>	
				4 margin of error : 30 m - 100 m p4 6/14/1982	
<b><u>Overburden and Bedrock</u></b>					
<b><u>Materials Interval</u></b>					
<b>Formation ID:</b> <b>Layer:</b> <b>Color:</b> <b>General Color:</b> <b>Mat1:</b>		931037653 1 5 YELLOW 05			

<b>Map Key</b>	<b>Number of Records</b>	<b>Direction/ Distance (m)</b>	<b>Elev/Diff (m)</b>	<b>Site</b>	<b>DB</b>
<b>Most Common Material:</b>		CLAY			
<b>Mat2:</b>					
<b>Other Materials:</b>					
<b>Mat3:</b>					
<b>Other Materials:</b>					
<b>Formation Top Depth:</b>		0.00			
<b>Formation End Depth:</b>		18.00			
<b>Formation End Depth UOM:</b>		ft			
<b>Formation ID:</b>		931037654			
<b>Layer:</b>		2			
<b>Color:</b>		2			
<b>General Color:</b>		GREY			
<b>Mat1:</b>		11			
<b>Most Common Material:</b>		GRAVEL			
<b>Mat2:</b>					
<b>Other Materials:</b>					
<b>Mat3:</b>					
<b>Other Materials:</b>					
<b>Formation Top Depth:</b>		18.00			
<b>Formation End Depth:</b>		20.00			
<b>Formation End Depth UOM:</b>		ft			
<b>Formation ID:</b>		931037655			
<b>Layer:</b>		3			
<b>Color:</b>		1			
<b>General Color:</b>		WHITE			
<b>Mat1:</b>		21			
<b>Most Common Material:</b>		GRANITE			
<b>Mat2:</b>					
<b>Other Materials:</b>					
<b>Mat3:</b>					
<b>Other Materials:</b>					
<b>Formation Top Depth:</b>		20.00			
<b>Formation End Depth:</b>		35.00			
<b>Formation End Depth UOM:</b>		ft			
<b><u>Method of Construction &amp; Well Use</u></b>					
<b>Method Construction ID:</b>		961518190			
<b>Method Construction Code:</b>		4			
<b>Method Construction:</b>		Rotary (Air)			
<b>Other Method Construction:</b>					
<b><u>Pipe Information</u></b>					
<b>Pipe ID:</b>		10588630			
<b>Casing No:</b>		1			
<b>Comment:</b>					
<b>Alt Name:</b>					
<b><u>Construction Record - Casing</u></b>					
<b>Casing ID:</b>		930069953			
<b>Layer:</b>		1			
<b>Material:</b>		1			
<b>Open Hole or Material:</b>		STEEL			
<b>Depth From:</b>					
<b>Depth To:</b>		24.00			
<b>Casing Diameter:</b>		6.00			
<b>Casing Diameter UOM:</b>		inch			
<b>Casing Depth UOM:</b>		ft			



<b>Map Key</b>	<b>Number of Records</b>	<b>Direction/ Distance (m)</b>	<b>Elev/Diff (m)</b>	<b>Site</b>	<b>DB</b>
<b>Casing ID:</b>		930069954			
<b>Layer:</b>		2			
<b>Material:</b>		4			
<b>Open Hole or Material:</b>		OPEN HOLE			
<b>Depth From:</b>					
<b>Depth To:</b>		35.00			
<b>Casing Diameter:</b>		6.00			
<b>Casing Diameter UOM:</b>		inch			
<b>Casing Depth UOM:</b>		ft			
<b><u>Results of Well Yield Testing</u></b>					
<b>Pump Test ID:</b>		991518190			
<b>Pump Set At:</b>					
<b>Static Level:</b>		11.00			
<b>Final Level After Pumping:</b>		30.00			
<b>Recommended Pump Depth:</b>		30.00			
<b>Pumping Rate:</b>		80.00			
<b>Flowing Rate:</b>					
<b>Recommended Pump Rate:</b>		80.00			
<b>Levels UOM:</b>		ft			
<b>Rate UOM:</b>		GPM			
<b>Water State After Test Code:</b>		1			
<b>Water State After Test:</b>		CLEAR			
<b>Pumping Test Method:</b>		1			
<b>Pumping Duration HR:</b>		1			
<b>Pumping Duration MIN:</b>		0			
<b>Flowing:</b>		N			
<b><u>Draw Down &amp; Recovery</u></b>					
<b>Pump Test Detail ID:</b>		934103509			
<b>Test Type:</b>		Recovery			
<b>Test Duration:</b>		15			
<b>Test Level:</b>		11.00			
<b>Test Level UOM:</b>		ft			
<b>Pump Test Detail ID:</b>		934378261			
<b>Test Type:</b>		Recovery			
<b>Test Duration:</b>		30			
<b>Test Level:</b>		11.00			
<b>Test Level UOM:</b>		ft			
<b>Pump Test Detail ID:</b>		934639319			
<b>Test Type:</b>		Recovery			
<b>Test Duration:</b>		45			
<b>Test Level:</b>		11.00			
<b>Test Level UOM:</b>		ft			
<b>Pump Test Detail ID:</b>		934897363			
<b>Test Type:</b>		Recovery			
<b>Test Duration:</b>		60			
<b>Test Level:</b>		11.00			
<b>Test Level UOM:</b>		ft			
<b><u>Water Details</u></b>					
<b>Water ID:</b>		933474849			
<b>Layer:</b>		1			
<b>Kind Code:</b>		1			
<b>Kind:</b>		FRESH			
<b>Water Found Depth:</b>		35.00			

Map Key	Number of Records	Direction/ Distance (m)	Elev/Diff (m)	Site	DB
<b>Water Found Depth UOM:</b>		ft			
<a href="#">25</a>	1 of 2	SSW/149.2	80.1 / 0.75	J TIERNEY JIMS GAS BAR 1111 KLONDIKE RD LOT 11 CON 3 KANATA ON P7B 6C2	EXP
<b>Instance No:</b>		9818157			
<b>Instance ID:</b>					
<b>Instance Type:</b>		FS Facility			
<b>Description:</b>					
<b>Status:</b>		EXPIRED			
<b>TSSA Program Area:</b>					
<b>Maximum Hazard Rank:</b>					
<b>Facility Type:</b>					
<b>Expired Date:</b>		12/2/2009 13:34			
<a href="#">25</a>	2 of 2	SSW/149.2	80.1 / 0.75	J TIERNEY JIMS GAS BAR 1111 KLONDIKE RD LOT 11 CON 3 KANATA ON	PRT
<b>Location ID:</b>		6727			
<b>Type:</b>		retail			
<b>Expiry Date:</b>		1990-12-31			
<b>Capacity (L):</b>		0			
<b>Licence #:</b>		0055662001			
<a href="#">26</a>	1 of 1	S/152.4	80.6 / 1.23	lot 10 con 4 ON	WWIS
<b>Well ID:</b>		1503411			
<b>Construction Date:</b>					
<b>Primary Water Use:</b>		Domestic			
<b>Sec. Water Use:</b>		0			
<b>Final Well Status:</b>		Water Supply			
<b>Water Type:</b>					
<b>Casing Material:</b>					
<b>Audit No:</b>					
<b>Tag:</b>					
<b>Construction Method:</b>					
<b>Elevation (m):</b>					
<b>Elevation Reliability:</b>					
<b>Depth to Bedrock:</b>					
<b>Well Depth:</b>					
<b>Overburden/Bedrock:</b>					
<b>Pump Rate:</b>					
<b>Static Water Level:</b>					
<b>Flowing (Y/N):</b>					
<b>Flow Rate:</b>					
<b>Clear/Cloudy:</b>					
<b>Data Entry Status:</b>					
<b>Data Src:</b>		1			
<b>Date Received:</b>		3/5/1956			
<b>Selected Flag:</b>		1			
<b>Abandonment Rec:</b>					
<b>Contractor:</b>		3705			
<b>Form Version:</b>		1			
<b>Owner:</b>					
<b>Street Name:</b>					
<b>County:</b>		OTTAWA-CARLETON			
<b>Municipality:</b>		MARCH TOWNSHIP			
<b>Site Info:</b>					
<b>Lot:</b>		010			
<b>Concession:</b>		04			
<b>Concession Name:</b>		CON			
<b>Easting NAD83:</b>					
<b>Northing NAD83:</b>					
<b>Zone:</b>					
<b>UTM Reliability:</b>					
<b><u>Bore Hole Information</u></b>					
<b>Bore Hole ID:</b>		10025454			
<b>DP2BR:</b>		18			
<b>Code OB:</b>		r			
<b>Code OB Desc:</b>		Bedrock			
<b>Open Hole:</b>					
<b>Elevation:</b>		76.521095			
<b>Elevrc:</b>					
<b>Remarks:</b>					
<b>Elevrc Desc:</b>					
<b>Spatial Status:</b>					
<b>Cluster Kind:</b>					
<b>UTMRC:</b>		9			
<b>UTMRC Desc:</b>		unknown UTM			
<b>Location Method:</b>		p9			
<b>Org CS:</b>					
<b>Date Completed:</b>		11/2/1955			

Map Key	Number of Records	Direction/ Distance (m)	Elev/Diff (m)	Site	DB
---------	-------------------	----------------------------	------------------	------	----

**Location Source Date:**  
**Improvement Location Source:**  
**Improvement Location Method:**  
**Source Revision Comment:**  
**Supplier Comment:**

**Overburden and Bedrock**  
**Materials Interval**

**Formation ID:** 930996768  
**Layer:** 1  
**Color:**  
**General Color:**  
**Mat1:** 05  
**Most Common Material:** CLAY  
**Mat2:** 02  
**Other Materials:** TOPSOIL  
**Mat3:**  
**Other Materials:**  
**Formation Top Depth:** 0.00  
**Formation End Depth:** 18.00  
**Formation End Depth UOM:** ft

**Formation ID:** 930996769  
**Layer:** 2  
**Color:**  
**General Color:**  
**Mat1:** 18  
**Most Common Material:** SANDSTONE  
**Mat2:**  
**Other Materials:**  
**Mat3:**  
**Other Materials:**  
**Formation Top Depth:** 18.00  
**Formation End Depth:** 80.00  
**Formation End Depth UOM:** ft

**Method of Construction & Well**  
**Use**

**Method Construction ID:** 961503411  
**Method Construction Code:** 1  
**Method Construction:** Cable Tool  
**Other Method Construction:**

**Pipe Information**

**Pipe ID:** 10574024  
**Casing No:** 1  
**Comment:**  
**Alt Name:**

**Construction Record - Casing**

**Casing ID:** 930043657  
**Layer:** 1  
**Material:** 1  
**Open Hole or Material:** STEEL  
**Depth From:**  
**Depth To:** 35.00  
**Casing Diameter:** 6.00  
**Casing Diameter UOM:** inch

Map Key	Number of Records	Direction/ Distance (m)	Elev/Diff (m)	Site	DB
<b>Casing Depth UOM:</b>		ft			
<b>Casing ID:</b>		930043658			
<b>Layer:</b>		2			
<b>Material:</b>		4			
<b>Open Hole or Material:</b>		OPEN HOLE			
<b>Depth From:</b>					
<b>Depth To:</b>		80.00			
<b>Casing Diameter:</b>		6.00			
<b>Casing Diameter UOM:</b>		inch			
<b>Casing Depth UOM:</b>		ft			
<b><u>Results of Well Yield Testing</u></b>					
<b>Pump Test ID:</b>		991503411			
<b>Pump Set At:</b>					
<b>Static Level:</b>					
<b>Final Level After Pumping:</b>					
<b>Recommended Pump Depth:</b>					
<b>Pumping Rate:</b>					
<b>Flowing Rate:</b>					
<b>Recommended Pump Rate:</b>					
<b>Levels UOM:</b>		ft			
<b>Rate UOM:</b>		GPM			
<b>Water State After Test Code:</b>					
<b>Water State After Test:</b>					
<b>Pumping Test Method:</b>					
<b>Pumping Duration HR:</b>					
<b>Pumping Duration MIN:</b>					
<b>Flowing:</b>		Y			
<b><u>Water Details</u></b>					
<b>Water ID:</b>		933456315			
<b>Layer:</b>		1			
<b>Kind Code:</b>		1			
<b>Kind:</b>		FRESH			
<b>Water Found Depth:</b>		60.00			
<b>Water Found Depth UOM:</b>		ft			
<a href="#">27</a>	1 of 11	W/158.1	81.2 / 1.78	<b>Kanata North Medical Centre 832 March Rd, Unit #2 Kanata ON K2W 0C9</b>	<b>GEN</b>
<b>Generator No.:</b>		ON7004518		<b>PO Box No.:</b>	
<b>Status:</b>				<b>Country:</b> Canada	
<b>Approval Years:</b>		2014		<b>Choice of Contact:</b> CO_OFFICIAL	
<b>Contam. Facility:</b>		No		<b>Co Admin:</b>	
<b>MHSW Facility:</b>		No		<b>Phone No. Admin:</b>	
<b>SIC Code:</b>		621110			
<b>SIC Description:</b>		OFFICES OF PHYSICIANS			
<b>--Details--</b>					
<b>Waste Code:</b>		312			
<b>Waste Description:</b>		PATHOLOGICAL WASTES			
<a href="#">27</a>	2 of 11	W/158.1	81.2 / 1.78	<b>Pharmx Rexall Drug Stores Ltd. 832 March Road Kanata ON K2W 0C9</b>	<b>GEN</b>
<b>Generator No.:</b>		ON4438177		<b>PO Box No.:</b>	

Map Key	Number of Records	Direction/ Distance (m)	Elev/Diff (m)	Site	DB
<b>Status:</b> <b>Approval Years:</b> 2014 <b>Contam. Facility:</b> No <b>MHSW Facility:</b> No <b>SIC Code:</b> 446110 <b>SIC Description:</b> 446110					
<b>Country:</b> Canada <b>Choice of Contact:</b> CO_ADMIN <b>Co Admin:</b> Jennifer Lamch <b>Phone No. Admin:</b> 9055017800 Ext.6178					
<b>--Details--</b>					
<b>Waste Code:</b> 312					
<b>Waste Description:</b> PATHOLOGICAL WASTES					
<a href="#">27</a>	3 of 11	W/158.1	81.2 / 1.78	<b>Kanata North Medical Centre</b> 832 March Rd, Unit #2 Kanata ON K2W 0C9	GEN
<b>Generator No.:</b> ON7004518 <b>Status:</b> <b>Approval Years:</b> 2015 <b>Contam. Facility:</b> No <b>MHSW Facility:</b> No <b>SIC Code:</b> 621110 <b>SIC Description:</b> OFFICES OF PHYSICIANS					
<b>PO Box No.:</b> <b>Country:</b> Canada <b>Choice of Contact:</b> CO_OFFICIAL <b>Co Admin:</b> <b>Phone No. Admin:</b>					
<b>--Details--</b>					
<b>Waste Code:</b> 312					
<b>Waste Description:</b> PATHOLOGICAL WASTES					
<a href="#">27</a>	4 of 11	W/158.1	81.2 / 1.78	<b>Rexall Pharmacy Group Ltd.</b> 832 March Road Kanata ON K2W 0C9	GEN
<b>Generator No.:</b> ON4438177 <b>Status:</b> Registered <b>Approval Years:</b> As of Dec 2017 <b>Contam. Facility:</b> <b>MHSW Facility:</b> <b>SIC Code:</b> <b>SIC Description:</b>					
<b>PO Box No.:</b> <b>Country:</b> Canada <b>Choice of Contact:</b> <b>Co Admin:</b> <b>Phone No. Admin:</b>					
<b>--Details--</b>					
<b>Waste Code:</b> 261 A					
<b>Waste Description:</b> Pharmaceuticals					
<b>Waste Code:</b> 312 P					
<b>Waste Description:</b> Pathological wastes					
<a href="#">27</a>	5 of 11	W/158.1	81.2 / 1.78	<b>Kanata North Medical Centre</b> 832 March Rd, Unit #2 Kanata ON K2W 0C9	GEN
<b>Generator No.:</b> ON7004518 <b>Status:</b> Registered <b>Approval Years:</b> As of Dec 2017 <b>Contam. Facility:</b> <b>MHSW Facility:</b> <b>SIC Code:</b> <b>SIC Description:</b>					
<b>PO Box No.:</b> <b>Country:</b> Canada <b>Choice of Contact:</b> <b>Co Admin:</b> <b>Phone No. Admin:</b>					

Map Key	Number of Records	Direction/ Distance (m)	Elev/Diff (m)	Site	DB
<b>--Details--</b>					
<b>Waste Code:</b>		312 P			
<b>Waste Description:</b>		Pathological wastes			
<a href="#">27</a>	6 of 11	W/158.1	81.2 / 1.78	<b>Kanata North Medical Centre</b> 832 March Rd, Unit #2 Kanata ON K2W 0C9	GEN
<b>Generator No.:</b>	ON7004518			<b>PO Box No.:</b>	
<b>Status:</b>				<b>Country:</b>	Canada
<b>Approval Years:</b>	2016			<b>Choice of Contact:</b>	CO_OFFICIAL
<b>Contam. Facility:</b>	No			<b>Co Admin:</b>	
<b>MHSW Facility:</b>	No			<b>Phone No. Admin:</b>	
<b>SIC Code:</b>	621110				
<b>SIC Description:</b>	OFFICES OF PHYSICIANS				
<b>--Details--</b>					
<b>Waste Code:</b>		312			
<b>Waste Description:</b>		PATHOLOGICAL WASTES			
<a href="#">27</a>	7 of 11	W/158.1	81.2 / 1.78	<b>Pharmx Rexall Drug Stores Ltd.</b> 832 March Road Kanata ON K2W 0C9	GEN
<b>Generator No.:</b>	ON4438177			<b>PO Box No.:</b>	
<b>Status:</b>				<b>Country:</b>	Canada
<b>Approval Years:</b>	2015			<b>Choice of Contact:</b>	CO_OFFICIAL
<b>Contam. Facility:</b>	No			<b>Co Admin:</b>	Jennifer Lamch
<b>MHSW Facility:</b>	No			<b>Phone No. Admin:</b>	9055017800 Ext.6178
<b>SIC Code:</b>	446110				
<b>SIC Description:</b>	446110				
<b>--Details--</b>					
<b>Waste Code:</b>		312			
<b>Waste Description:</b>		PATHOLOGICAL WASTES			
<a href="#">27</a>	8 of 11	W/158.1	81.2 / 1.78	<b>Rexall Pharmacy Group Ltd.</b> 832 March Road Kanata ON K2W 0C9	GEN
<b>Generator No.:</b>	ON4438177			<b>PO Box No.:</b>	
<b>Status:</b>				<b>Country:</b>	Canada
<b>Approval Years:</b>	2016			<b>Choice of Contact:</b>	CO_ADMIN
<b>Contam. Facility:</b>	No			<b>Co Admin:</b>	Erik Botines
<b>MHSW Facility:</b>	No			<b>Phone No. Admin:</b>	9055017800 Ext.
<b>SIC Code:</b>	446110				
<b>SIC Description:</b>	446110				
<b>--Details--</b>					
<b>Waste Code:</b>		312			
<b>Waste Description:</b>		PATHOLOGICAL WASTES			
<b>Waste Code:</b>		261			
<b>Waste Description:</b>		PHARMACEUTICALS			

Map Key	Number of Records	Direction/ Distance (m)	Elev/Diff (m)	Site	DB
<a href="#">27</a>	9 of 11	W/158.1	81.2 / 1.78	Kanata North Medical Centre 832 March Rd, Unit #2 Kanata ON K2W 0C9	GEN
<b>Generator No.:</b>	ON7004518			<b>PO Box No.:</b>	
<b>Status:</b>				<b>Country:</b>	
<b>Approval Years:</b>	2011			<b>Choice of Contact:</b>	
<b>Contam. Facility:</b>				<b>Co Admin:</b>	
<b>MHSW Facility:</b>				<b>Phone No. Admin:</b>	
<b>SIC Code:</b>	621110				
<b>SIC Description:</b>					
<b>Generator No.:</b>	ON7004518			<b>PO Box No.:</b>	
<b>Status:</b>				<b>Country:</b>	
<b>Approval Years:</b>	2013			<b>Choice of Contact:</b>	
<b>Contam. Facility:</b>				<b>Co Admin:</b>	
<b>MHSW Facility:</b>				<b>Phone No. Admin:</b>	
<b>SIC Code:</b>	621110				
<b>SIC Description:</b>	OFFICES OF PHYSICIANS				
<b>--Details--</b>					
<b>Waste Code:</b>	312				
<b>Waste Description:</b>	PATHOLOGICAL WASTES				
<a href="#">27</a>	11 of 11	W/158.1	81.2 / 1.78	Kanata North Medical Centre 832 March Rd, Unit #2 Kanata ON K2W 0C9	GEN
<b>Generator No.:</b>	ON7004518			<b>PO Box No.:</b>	
<b>Status:</b>				<b>Country:</b>	
<b>Approval Years:</b>	2012			<b>Choice of Contact:</b>	
<b>Contam. Facility:</b>				<b>Co Admin:</b>	
<b>MHSW Facility:</b>				<b>Phone No. Admin:</b>	
<b>SIC Code:</b>	621110				
<b>SIC Description:</b>	Offices of Physicians				
<a href="#">28</a>	1 of 1	S/163.7	75.5 / -3.85	Imperial Oil Limited 1092 Klondike Road and 788 March Road, Kanata, Ontario K2K 1X7 Kanata ON K2K 1X7	RSC
<b>Reg No:</b>	63910			<b>Cert Date:</b>	25-Jun-09
<b>RA No:</b>				<b>Cert Prop Use No:</b>	No CPU
<b>RSC Type:</b>				<b>Intended Prop Use:</b>	Community
<b>Curr Property Use:</b>	Agriculture/Other			<b>Nm of Qual. Person:</b>	Ed Charlton
<b>District Office:</b>	OTTAWA			<b>Stratified (Y/N):</b>	
<b>Date Submitted:</b>	29-Jan-10			<b>Audit (Y/N):</b>	
<b>Date Ack:</b>				<b>Entire Leg Prop. (Y/N):</b>	No
<b>Date Returned:</b>				<b>Accuracy Estimate:</b>	21 to 100 meters
<b>Restoration Type:</b>				<b>Telephone:</b>	416-4417389
<b>Soil Type:</b>				<b>Fax:</b>	416-4417400
<b>Criteria:</b>				<b>Email:</b>	ed.m.charlton@esso.ca
<b>Asmt Roll No:</b>	06-14-300-816-22700				
<b>Prop. ID No:</b>	04517-0801(LT)				
<b>CPU Issued Sect 1686:</b>	No				
<b>Property Municipal Address:</b>	1092 Klondike Road and 788 March Road, Kanata, Ontario K2K 1X7				

Map Key	Number of Records	Direction/ Distance (m)	Elev/Diff (m)	Site	DB
<b>Mailing Address:</b>		90 WYNFORD AVE, TORONTO, ON, M3C 1K5			
<b>Latitude &amp; Latitude:</b>		45.35480640N 75.93137370W (converted from UTM)			
<b>UTM Coordinates:</b>		NAD83 18-427048-5022788			
<b>Consultant:</b>					
<b>Filing Owner:</b>					
<b>Legal Desc:</b>		Entire Legal Description: Part of Lot 10, Concession 4, as in N6B1746, save and except Part 1, Plan 4D95; Kanata. RSC Legal Description: Part of Lot 10, Concession 4, Geographic Township of March, being Part 1, 4R-24176, Ottawa.			
<b>Measurement Method:</b>		Digitized from a map			
<b>Applicable Standards:</b>		Full Depth Site Conditions Standard, with Potable Ground Water, Medium/Fine Textured Soil, for Industrial/Commercial/Community property use			
<b>RSC PDF:</b>					

<a href="#">29</a>	1 of 1	E/164.1	75.9 / -3.53	1032 Klondike Road Kanata ON K2K 0H9	EHS
<b>Postal Code:</b>					
<b>City:</b>					
<b>Address2:</b>					
<b>Address1:</b>					
<b>Provstate:</b>					
<b>Order No.:</b>		20130910010			
<b>Addit. Info Ordered::</b>		Fire Insur. Maps and/or Site Plans; Title Searches			
<b>Report Date:</b>		18-SEP-13			
<b>Report Type:</b>		Standard Report			
<b>Search Radius (km):</b>		.25			

<a href="#">30</a>	1 of 2	S/172.6	80.6 / 1.23	ON	BORE
<b>Borehole ID:</b>		609813		<b>Type:</b> Borehole	
<b>Use:</b>					
<b>Drill Method::</b>					
<b>Easting::</b>		427011		<b>UTM Zone::</b> 18	
<b>Location Accuracy::</b>					
<b>Elev. Reliability Note::</b>					
<b>Total Depth m::</b>		20.4		<b>Northing::</b> 5022772	
<b>Township::</b>					
<b>Lot::</b>					
<b>Completion Date::</b>		APR-1971		<b>Orig. Ground Elev m::</b> 77.7	
<b>Primary Water Use::</b>					
				<b>DEM Ground Elev m::</b> 76.1	
		<b>Primary Name::</b>			
		<b>Concession::</b>			
		<b>Municipality:</b>			
		<b>Static Water Level::</b> -13			
		<b>Sec. Water Use::</b>			
<b>--Details--</b>					
<b>Stratum ID:</b>		218384154		<b>Top Depth(m):</b> 0.0	
<b>Bottom Depth(m):</b>		0.9		<b>Stratum Desc:</b> SOIL.	
<b>Stratum ID:</b>		218384155		<b>Top Depth(m):</b> 0.9	
<b>Bottom Depth(m):</b>		6.1		<b>Stratum Desc:</b> CLAY.	
<b>Stratum ID:</b>		218384156		<b>Top Depth(m):</b> 6.1	
<b>Bottom Depth(m):</b>		6.4		<b>Stratum Desc:</b> GRAVEL.	
<b>Stratum ID:</b>		218384157		<b>Top Depth(m):</b> 6.4	
<b>Bottom Depth(m):</b>		20.4		<b>Stratum Desc:</b> SANDSTONE. WHITE. 00067. WATER STABLE AT 298.0 FEET.BLACK. LIMESTONE. BLUE. SANDSTONE.	

<a href="#">30</a>	2 of 2	S/172.6	80.6 / 1.23	lot 10 con 4 ON	WWIS
--------------------	--------	---------	-------------	--------------------	------



Map Key	Number of Records	Direction/ Distance (m)	Elev/Diff (m)	Site	DB
<b>Well ID:</b>	1511120			<b>Data Entry Status:</b>	
<b>Construction Date:</b>				<b>Data Src:</b>	1
<b>Primary Water Use:</b>	Domestic			<b>Date Received:</b>	4/21/1971
<b>Sec. Water Use:</b>	0			<b>Selected Flag:</b>	1
<b>Final Well Status:</b>	Water Supply			<b>Abandonment Rec:</b>	
<b>Water Type:</b>				<b>Contractor:</b>	3504
<b>Casing Material:</b>				<b>Form Version:</b>	1
<b>Audit No:</b>				<b>Owner:</b>	
<b>Tag:</b>				<b>Street Name:</b>	
<b>Construction Method:</b>				<b>County:</b>	OTTAWA-CARLETON
<b>Elevation (m):</b>				<b>Municipality:</b>	MARCH TOWNSHIP
<b>Elevation Reliability:</b>				<b>Site Info:</b>	
<b>Depth to Bedrock:</b>				<b>Lot:</b>	010
<b>Well Depth:</b>				<b>Concession:</b>	04
<b>Overburden/Bedrock:</b>				<b>Concession Name:</b>	CON
<b>Pump Rate:</b>				<b>Easting NAD83:</b>	
<b>Static Water Level:</b>				<b>Northing NAD83:</b>	
<b>Flowing (Y/N):</b>				<b>Zone:</b>	
<b>Flow Rate:</b>				<b>UTM Reliability:</b>	
<b>Clear/Cloudy:</b>					

#### Bore Hole Information

<b>Bore Hole ID:</b>	10033117			<b>Spatial Status:</b>	
<b>DP2BR:</b>	21			<b>Cluster Kind:</b>	
<b>Code OB:</b>	r			<b>UTMRC:</b>	4
<b>Code OB Desc:</b>	Bedrock			<b>UTMRC Desc:</b>	margin of error : 30 m - 100 m
<b>Open Hole:</b>				<b>Location Method:</b>	p4
<b>Elevation:</b>	76.093482			<b>Org CS:</b>	
<b>Elevrc:</b>				<b>Date Completed:</b>	4/2/1971
<b>Remarks:</b>					
<b>Elevrc Desc:</b>					
<b>Location Source Date:</b>					
<b>Improvement Location Source:</b>					
<b>Improvement Location Method:</b>					
<b>Source Revision Comment:</b>					
<b>Supplier Comment:</b>					

#### Overburden and Bedrock

##### Materials Interval

<b>Formation ID:</b>	931016736		
<b>Layer:</b>	1		
<b>Color:</b>			
<b>General Color:</b>			
<b>Mat1:</b>	02		
<b>Most Common Material:</b>	TOPSOIL		
<b>Mat2:</b>			
<b>Other Materials:</b>			
<b>Mat3:</b>			
<b>Other Materials:</b>			
<b>Formation Top Depth:</b>	0.00		
<b>Formation End Depth:</b>	3.00		
<b>Formation End Depth UOM:</b>	ft		
<b>Formation ID:</b>	931016737		
<b>Layer:</b>	2		
<b>Color:</b>			
<b>General Color:</b>			
<b>Mat1:</b>	05		
<b>Most Common Material:</b>	CLAY		
<b>Mat2:</b>			
<b>Other Materials:</b>			
<b>Mat3:</b>			

<b>Map Key</b>	<b>Number of Records</b>	<b>Direction/ Distance (m)</b>	<b>Elev/Diff (m)</b>	<b>Site</b>	<b>DB</b>
<b>Other Materials:</b>					
<b>Formation Top Depth:</b>		3.00			
<b>Formation End Depth:</b>		20.00			
<b>Formation End Depth UOM:</b>		ft			
<b>Formation ID:</b>		931016738			
<b>Layer:</b>		3			
<b>Color:</b>					
<b>General Color:</b>					
<b>Mat1:</b>		11			
<b>Most Common Material:</b>		GRAVEL			
<b>Mat2:</b>					
<b>Other Materials:</b>					
<b>Mat3:</b>					
<b>Other Materials:</b>					
<b>Formation Top Depth:</b>		20.00			
<b>Formation End Depth:</b>		21.00			
<b>Formation End Depth UOM:</b>		ft			
<b>Formation ID:</b>		931016739			
<b>Layer:</b>		4			
<b>Color:</b>		1			
<b>General Color:</b>		WHITE			
<b>Mat1:</b>		18			
<b>Most Common Material:</b>		SANDSTONE			
<b>Mat2:</b>					
<b>Other Materials:</b>					
<b>Mat3:</b>					
<b>Other Materials:</b>					
<b>Formation Top Depth:</b>		21.00			
<b>Formation End Depth:</b>		67.00			
<b>Formation End Depth UOM:</b>		ft			
<b><u>Method of Construction &amp; Well Use</u></b>					
<b>Method Construction ID:</b>		961511120			
<b>Method Construction Code:</b>		1			
<b>Method Construction:</b>		Cable Tool			
<b>Other Method Construction:</b>					
<b><u>Pipe Information</u></b>					
<b>Pipe ID:</b>		10581687			
<b>Casing No:</b>		1			
<b>Comment:</b>					
<b>Alt Name:</b>					
<b><u>Construction Record - Casing</u></b>					
<b>Casing ID:</b>		930058764			
<b>Layer:</b>		1			
<b>Material:</b>		1			
<b>Open Hole or Material:</b>		STEEL			
<b>Depth From:</b>					
<b>Depth To:</b>		24.00			
<b>Casing Diameter:</b>		6.00			
<b>Casing Diameter UOM:</b>		inch			
<b>Casing Depth UOM:</b>		ft			
<b>Casing ID:</b>		930058765			
<b>Layer:</b>		2			
<b>Material:</b>		4			

<b>Map Key</b>	<b>Number of Records</b>	<b>Direction/ Distance (m)</b>	<b>Elev/Diff (m)</b>	<b>Site</b>	<b>DB</b>
<b>Open Hole or Material:</b>		OPEN HOLE			
<b>Depth From:</b>					
<b>Depth To:</b>		67.00			
<b>Casing Diameter:</b>					
<b>Casing Diameter UOM:</b>		inch			
<b>Casing Depth UOM:</b>		ft			
<b><u>Results of Well Yield Testing</u></b>					
<b>Pump Test ID:</b>		991511120			
<b>Pump Set At:</b>					
<b>Static Level:</b>		0.00			
<b>Final Level After Pumping:</b>		5.00			
<b>Recommended Pump Depth:</b>		30.00			
<b>Pumping Rate:</b>		12.00			
<b>Flowing Rate:</b>					
<b>Recommended Pump Rate:</b>		10.00			
<b>Levels UOM:</b>		ft			
<b>Rate UOM:</b>		GPM			
<b>Water State After Test Code:</b>		2			
<b>Water State After Test:</b>		CLOUDY			
<b>Pumping Test Method:</b>		2			
<b>Pumping Duration HR:</b>		1			
<b>Pumping Duration MIN:</b>		0			
<b>Flowing:</b>		N			
<b><u>Draw Down &amp; Recovery</u></b>					
<b>Pump Test Detail ID:</b>		934097658			
<b>Test Type:</b>		Recovery			
<b>Test Duration:</b>		15			
<b>Test Level:</b>		0.00			
<b>Test Level UOM:</b>		ft			
<b>Pump Test Detail ID:</b>		934380671			
<b>Test Type:</b>		Recovery			
<b>Test Duration:</b>		30			
<b>Test Level:</b>		0.00			
<b>Test Level UOM:</b>		ft			
<b>Pump Test Detail ID:</b>		934642804			
<b>Test Type:</b>		Recovery			
<b>Test Duration:</b>		45			
<b>Test Level:</b>		0.00			
<b>Test Level UOM:</b>		ft			
<b>Pump Test Detail ID:</b>		934899728			
<b>Test Type:</b>		Recovery			
<b>Test Duration:</b>		60			
<b>Test Level:</b>		0.00			
<b>Test Level UOM:</b>		ft			
<b><u>Water Details</u></b>					
<b>Water ID:</b>		933466196			
<b>Layer:</b>		1			
<b>Kind Code:</b>		1			
<b>Kind:</b>		FRESH			
<b>Water Found Depth:</b>		62.00			
<b>Water Found Depth UOM:</b>		ft			
<b>Water ID:</b>		933466197			
<b>Layer:</b>		2			

Map Key	Number of Records	Direction/ Distance (m)	Elev/Diff (m)	Site	DB
<b>Kind Code:</b> <b>Kind:</b> <b>Water Found Depth:</b> <b>Water Found Depth UOM:</b>		1 FRESH 67.00 ft			
<a href="#">31</a>	1 of 2	NW/177.8	75.1 / -4.29	<b>Klondike Developments Inc.</b> <b>870 March Rd and 1001 Klondike Road</b> <b>Ottawa ON K2C 0P9</b>	ECA
<b>Approval No:</b> <b>Status:</b> <b>Date:</b> <b>Record Type:</b> <b>Link Source:</b> <b>Project Type:</b> <b>Approval Type:</b> <b>Full Address:</b> <b>Full PDF Link:</b>		0215-79MK7R Approved 2007-12-06 ECA IDS Municipal Drinking Water Systems ECA-Municipal Drinking Water Systems		<b>SWP Area Name:</b> <b>MOE District:</b> <b>City:</b> <b>Latitude:</b> <b>Longitude:</b>	
<a href="#">31</a>	2 of 2	NW/177.8	75.1 / -4.29	<b>Klondike Developments Inc.</b> <b>870 March Rd and 1001 Klondike Road</b> <b>Ottawa ON K2C 0P9</b>	ECA
<b>Approval No:</b> <b>Status:</b> <b>Date:</b> <b>Record Type:</b> <b>Link Source:</b> <b>Project Type:</b> <b>Approval Type:</b> <b>Full Address:</b> <b>Full PDF Link:</b>		0048-79MQC5 Approved 2007-12-06 ECA IDS Municipal and Private Sewage Works ECA-Municipal and Private Sewage Works		<b>SWP Area Name:</b> <b>MOE District:</b> <b>City:</b> <b>Latitude:</b> <b>Longitude:</b>	
<a href="#">32</a>	1 of 1	W/191.0	81.9 / 2.47	<b>PRIVATE OWNER</b> <b>RESIDENCE AT 865 MARCH RD. (OWNER MR.</b> <b>WARD, 592-4814) STORAGE TANK/BARREL</b> <b>OTTAWA CITY ON K2K 1X7</b>	SPL
<b>Ref No:</b> <b>Contaminant Name:</b> <b>Contaminant Code:</b> <b>Contaminant Limit 1:</b> <b>Contam. Limit Freq 1:</b> <b>Contaminant UN No 1:</b> <b>Contaminant Qty:</b> <b>MOE Reported Dt:</b> <b>Health/Env Conseq:</b> <b>Incident Dt:</b> <b>Incident Cause:</b> <b>Incident Event:</b> <b>Incident Reason:</b> <b>Incident Summary:</b>		72862 6/30/1992 6/30/1992 PIPE/HOSE LEAK EQUIPMENT FAILURE FURNACE OIL TO GROUND FROM FILL PIPE AT PRIVATERESIDENCE.		<b>Site Address:</b> <b>Site Conc:</b> <b>Site Lot:</b> <b>Site County/District:</b> <b>Site Municipality:</b> <b>Site Postal Code:</b> <b>Sector Type:</b> <b>Source Type:</b> <b>Receiving Medium:</b> <b>Receiving Env:</b> <b>Environment Impact:</b> <b>Nature of Impact:</b> <b>SAC Action Class:</b>	
<a href="#">33</a>	1 of 5	SSW/191.5	81.9 / 2.47	<b>2325225 Ontario Inc.</b> <b>1102 KLONDIKE ROAD, R R #1</b> <b>KANATA ON K2K 1X7</b>	GEN
<b>Generator No.:</b> <b>Status:</b>		ON8411031		<b>PO Box No.:</b> <b>Country:</b>	Canada

Map Key	Number of Records	Direction/ Distance (m)	Elev/Diff (m)	Site	DB
<b>Approval Years:</b> <b>Contam. Facility:</b> <b>MHSW Facility:</b> <b>SIC Code:</b> <b>SIC Description:</b>	2016 No No 446110 446110			<b>Choice of Contact:</b> <b>Co Admin:</b> <b>Phone No. Admin:</b>	CO_ADMIN NASTRAN NAJAFI-FARD 4164931120 Ext.3218
<b>--Details--</b>					
<b>Waste Code:</b> <b>Waste Description:</b>	261 PHARMACEUTICALS				
<b>Waste Code:</b> <b>Waste Description:</b>	312 PATHOLOGICAL WASTES				
<b>33</b>	2 of 5	SSW/191.5	81.9 / 2.47	<b>2325225 Ontario Inc.</b> <b>1102 KLONDIKE ROAD, R R #1</b> <b>KANATA ON K2K 1X7</b>	GEN
<b>Generator No.:</b> <b>Status:</b> <b>Approval Years:</b> <b>Contam. Facility:</b> <b>MHSW Facility:</b> <b>SIC Code:</b> <b>SIC Description:</b>	ON8411031 Registered As of Dec 2017			<b>PO Box No.:</b> <b>Country:</b> <b>Choice of Contact:</b> <b>Co Admin:</b> <b>Phone No. Admin:</b>	Canada
<b>--Details--</b>					
<b>Waste Code:</b> <b>Waste Description:</b>	261 A Pharmaceuticals				
<b>Waste Code:</b> <b>Waste Description:</b>	312 P Pathological wastes				
<b>33</b>	3 of 5	SSW/191.5	81.9 / 2.47	<b>G.G. Pharmacy Inc.</b> <b>1102 KLONDIKE ROAD, R R #1</b> <b>KANATA ON K2K 1X7</b>	GEN
<b>Generator No.:</b> <b>Status:</b> <b>Approval Years:</b> <b>Contam. Facility:</b> <b>MHSW Facility:</b> <b>SIC Code:</b> <b>SIC Description:</b>	ON8411031 2015 No No 446110 446110			<b>PO Box No.:</b> <b>Country:</b> <b>Choice of Contact:</b> <b>Co Admin:</b> <b>Phone No. Admin:</b>	Canada CO_ADMIN NASTRAN NAJAFI-FARD 4164931120 Ext.3218
<b>--Details--</b>					
<b>Waste Code:</b> <b>Waste Description:</b>	261 PHARMACEUTICALS				
<b>Waste Code:</b> <b>Waste Description:</b>	312 PATHOLOGICAL WASTES				
<b>33</b>	4 of 5	SSW/191.5	81.9 / 2.47	<b>G.G PHARMACY INC.</b> <b>1102 KLONDIKE RD</b> <b>KANATA ON K2K1X7</b>	PES
<b>Licence No.:</b> <b>Detail Licence No.:</b> <b>Licence Type Code:</b>	14783 23			<b>Operator Box:</b> <b>Operator Class:</b> <b>Operator No.:</b>	

Map Key	Number of Records	Direction/ Distance (m)	Elev/Diff (m)	Site	DB
<b>Licence Type:</b>	Active Limited Vendor Licence			<b>Operator Type:</b>	
<b>Licence Class:</b>	01			<b>Operator Lot:</b>	
<b>Licence Control:</b>				<b>Oper Concession:</b>	
<b>Trade Name:</b>				<b>Operator Region:</b>	
<b>Post Office Box:</b>				<b>Operator District:</b>	
<b>Lot:</b>				<b>Operator County:</b>	
<b>Concession:</b>				<b>Oper Phone Area Cd:</b>	613
<b>Region:</b>				<b>Ext:</b>	
<b>District:</b>				<b>Oper Phone Number:</b>	5926010
<b>County:</b>				<b>Proponent Ext:</b>	

<a href="#"><u>33</u></a>	5 of 5	SSW/191.5	81.9 / 2.47	G.G PHARMACY INC. 1102 KLONDIKE RD KANATA ON K2K 0G1	PES
<b>Licence No.:</b>				<b>Operator Box:</b>	
<b>Detail Licence No.:</b>				<b>Operator Class:</b>	
<b>Licence Type Code:</b>				<b>Operator No.:</b>	
<b>Licence Type:</b>	Vendor			<b>Operator Type:</b>	
<b>Licence Class:</b>				<b>Operator Lot:</b>	
<b>Licence Control:</b>				<b>Oper Concession:</b>	
<b>Trade Name:</b>				<b>Operator Region:</b>	
<b>Post Office Box:</b>				<b>Operator District:</b>	
<b>Lot:</b>				<b>Operator County:</b>	
<b>Concession:</b>				<b>Oper Phone Area Cd:</b>	
<b>Region:</b>				<b>Ext:</b>	
<b>District:</b>				<b>Oper Phone Number:</b>	
<b>County:</b>				<b>Proponent Ext:</b>	

<a href="#"><u>34</u></a>	1 of 1	SW/193.4	80.9 / 1.47	lot 11 con 3 ON	WWIS
<b>Well ID:</b>	1530397			<b>Data Entry Status:</b>	
<b>Construction Date:</b>				<b>Data Src:</b>	1
<b>Primary Water Use:</b>	Domestic			<b>Date Received:</b>	12/1/1998
<b>Sec. Water Use:</b>				<b>Selected Flag:</b>	1
<b>Final Well Status:</b>	Water Supply			<b>Abandonment Rec:</b>	
<b>Water Type:</b>				<b>Contractor:</b>	4875
<b>Casing Material:</b>				<b>Form Version:</b>	1
<b>Audit No:</b>	198116			<b>Owner:</b>	
<b>Tag:</b>				<b>Street Name:</b>	
<b>Construction Method:</b>				<b>County:</b>	OTTAWA-CARLETON
<b>Elevation (m):</b>				<b>Municipality:</b>	MARCH TOWNSHIP
<b>Elevation Reliability:</b>				<b>Site Info:</b>	
<b>Depth to Bedrock:</b>				<b>Lot:</b>	011
<b>Well Depth:</b>				<b>Concession:</b>	03
<b>Overburden/Bedrock:</b>				<b>Concession Name:</b>	CON
<b>Pump Rate:</b>				<b>Easting NAD83:</b>	
<b>Static Water Level:</b>				<b>Northing NAD83:</b>	
<b>Flowing (Y/N):</b>				<b>Zone:</b>	
<b>Flow Rate:</b>				<b>UTM Reliability:</b>	
<b>Clear/Cloudy:</b>					
<b><u>Bore Hole Information</u></b>					
<b>Bore Hole ID:</b>	10051932			<b>Spatial Status:</b>	
<b>DP2BR:</b>	0			<b>Cluster Kind:</b>	
<b>Code OB:</b>	r			<b>UTMRC:</b>	5
<b>Code OB Desc:</b>	Bedrock			<b>UTMRC Desc:</b>	margin of error : 100 m - 300 m
<b>Open Hole:</b>				<b>Location Method:</b>	gis
<b>Elevation:</b>	78.099708			<b>Org CS:</b>	

<b>Map Key</b>	<b>Number of Records</b>	<b>Direction/ Distance (m)</b>	<b>Elev/Diff (m)</b>	<b>Site</b>	<b>DB</b>
<b>Elevrc:</b>				<b>Date Completed:</b>	10/21/1998
<b>Remarks:</b>					
<b>Elevrc Desc:</b>					
<b>Location Source Date:</b>					
<b>Improvement Location Source:</b>					
<b>Improvement Location Method:</b>					
<b>Source Revision Comment:</b>					
<b>Supplier Comment:</b>					
<b><u>Overburden and Bedrock</u></b>					
<b><u>Materials Interval</u></b>					
<b>Formation ID:</b>		931075366			
<b>Layer:</b>		1			
<b>Color:</b>		1			
<b>General Color:</b>		WHITE			
<b>Mat1:</b>		18			
<b>Most Common Material:</b>		SANDSTONE			
<b>Mat2:</b>					
<b>Other Materials:</b>					
<b>Mat3:</b>					
<b>Other Materials:</b>					
<b>Formation Top Depth:</b>		0.00			
<b>Formation End Depth:</b>		90.00			
<b>Formation End Depth UOM:</b>		ft			
<b>Formation ID:</b>		931075367			
<b>Layer:</b>		2			
<b>Color:</b>		8			
<b>General Color:</b>		BLACK			
<b>Mat1:</b>		21			
<b>Most Common Material:</b>		GRANITE			
<b>Mat2:</b>					
<b>Other Materials:</b>					
<b>Mat3:</b>					
<b>Other Materials:</b>					
<b>Formation Top Depth:</b>		90.00			
<b>Formation End Depth:</b>		160.00			
<b>Formation End Depth UOM:</b>		ft			
<b><u>Annular Space/Abandonment</u></b>					
<b><u>Sealing Record</u></b>					
<b>Plug ID:</b>		933115542			
<b>Layer:</b>		1			
<b>Plug From:</b>		18.00			
<b>Plug To:</b>		0.00			
<b>Plug Depth UOM:</b>		ft			
<b><u>Method of Construction &amp; Well</u></b>					
<b><u>Use</u></b>					
<b>Method Construction ID:</b>		961530397			
<b>Method Construction Code:</b>		5			
<b>Method Construction:</b>		Air Percussion			
<b>Other Method Construction:</b>					
<b><u>Pipe Information</u></b>					
<b>Pipe ID:</b>		10600502			
<b>Casing No:</b>		1			
<b>Comment:</b>					

<i>Map Key</i>	<i>Number of Records</i>	<i>Direction/ Distance (m)</i>	<i>Elev/Diff (m)</i>	<i>Site</i>	<i>DB</i>
<i>Alt Name:</i>					
<b><u>Construction Record - Casing</u></b>					
<i>Casing ID:</i>		930090549			
<i>Layer:</i>		1			
<i>Material:</i>		1			
<i>Open Hole or Material:</i>		STEEL			
<i>Depth From:</i>					
<i>Depth To:</i>		18.00			
<i>Casing Diameter:</i>		6.00			
<i>Casing Diameter UOM:</i>		inch			
<i>Casing Depth UOM:</i>		ft			
<i>Casing ID:</i>		930090550			
<i>Layer:</i>		2			
<i>Material:</i>		4			
<i>Open Hole or Material:</i>		OPEN HOLE			
<i>Depth From:</i>					
<i>Depth To:</i>		160.00			
<i>Casing Diameter:</i>		6.00			
<i>Casing Diameter UOM:</i>		inch			
<i>Casing Depth UOM:</i>		ft			
<b><u>Results of Well Yield Testing</u></b>					
<i>Pump Test ID:</i>		991530397			
<i>Pump Set At:</i>					
<i>Static Level:</i>		12.00			
<i>Final Level After Pumping:</i>		50.00			
<i>Recommended Pump Depth:</i>		140.00			
<i>Pumping Rate:</i>		6.00			
<i>Flowing Rate:</i>					
<i>Recommended Pump Rate:</i>		5.00			
<i>Levels UOM:</i>		ft			
<i>Rate UOM:</i>		GPM			
<i>Water State After Test Code:</i>		2			
<i>Water State After Test:</i>		CLOUDY			
<i>Pumping Test Method:</i>		1			
<i>Pumping Duration HR:</i>		1			
<i>Pumping Duration MIN:</i>		0			
<i>Flowing:</i>		N			
<b><u>Draw Down &amp; Recovery</u></b>					
<i>Pump Test Detail ID:</i>		934118384			
<i>Test Type:</i>		Draw Down			
<i>Test Duration:</i>		15			
<i>Test Level:</i>		36.00			
<i>Test Level UOM:</i>		ft			
<i>Pump Test Detail ID:</i>		934393372			
<i>Test Type:</i>		Draw Down			
<i>Test Duration:</i>		30			
<i>Test Level:</i>		43.00			
<i>Test Level UOM:</i>		ft			
<i>Pump Test Detail ID:</i>		934662522			
<i>Test Type:</i>		Draw Down			
<i>Test Duration:</i>		45			
<i>Test Level:</i>		47.00			
<i>Test Level UOM:</i>		ft			



Map Key	Number of Records	Direction/ Distance (m)	Elev/Diff (m)	Site	DB
<b>Pump Test Detail ID:</b>		934902109			
<b>Test Type:</b>		Draw Down			
<b>Test Duration:</b>		60			
<b>Test Level:</b>		50.00			
<b>Test Level UOM:</b>		ft			
<b><u>Water Details</u></b>					
<b>Water ID:</b>		933490511			
<b>Layer:</b>		1			
<b>Kind Code:</b>		5			
<b>Kind:</b>		Not stated			
<b>Water Found Depth:</b>		36.00			
<b>Water Found Depth UOM:</b>		ft			
<b>Water ID:</b>		933490512			
<b>Layer:</b>		2			
<b>Kind Code:</b>		5			
<b>Kind:</b>		Not stated			
<b>Water Found Depth:</b>		88.00			
<b>Water Found Depth UOM:</b>		ft			
<b>Water ID:</b>		933490513			
<b>Layer:</b>		3			
<b>Kind Code:</b>		5			
<b>Kind:</b>		Not stated			
<b>Water Found Depth:</b>		145.00			
<b>Water Found Depth UOM:</b>		ft			

<b><u>35</u></b>	<b>1 of 1</b>	<b>W/195.4</b>	<b>79.9 / 0.47</b>	<b>lot 11 con 4 KANATA ON</b>	<b>WWIS</b>
<b>Well ID:</b>	7112940			<b>Data Entry Status:</b>	
<b>Construction Date:</b>				<b>Data Src:</b>	
<b>Primary Water Use:</b>				<b>Date Received:</b>	10/14/2008
<b>Sec. Water Use:</b>				<b>Selected Flag:</b>	1
<b>Final Well Status:</b>	Abandoned-Other			<b>Abandonment Rec:</b>	Yes
<b>Water Type:</b>				<b>Contractor:</b>	1558
<b>Casing Material:</b>				<b>Form Version:</b>	7
<b>Audit No:</b>	Z84393			<b>Owner:</b>	
<b>Tag:</b>				<b>Street Name:</b>	856 MARCH RD.
<b>Construction Method:</b>				<b>County:</b>	OTTAWA-CARLETON
<b>Elevation (m):</b>				<b>Municipality:</b>	MARCH TOWNSHIP
<b>Elevation Reliability:</b>				<b>Site Info:</b>	
<b>Depth to Bedrock:</b>				<b>Lot:</b>	011
<b>Well Depth:</b>				<b>Concession:</b>	04
<b>Overburden/Bedrock:</b>				<b>Concession Name:</b>	CON
<b>Pump Rate:</b>				<b>Easting NAD83:</b>	
<b>Static Water Level:</b>				<b>Northing NAD83:</b>	
<b>Flowing (Y/N):</b>				<b>Zone:</b>	
<b>Flow Rate:</b>				<b>UTM Reliability:</b>	
<b>Clear/Cloudy:</b>					

**Bore Hole Information**

<b>Bore Hole ID:</b>	1001835759			<b>Spatial Status:</b>	
<b>DP2BR:</b>				<b>Cluster Kind:</b>	
<b>Code OB:</b>				<b>UTMRC:</b>	3
<b>Code OB Desc:</b>				<b>UTMRC Desc:</b>	margin of error : 10 - 30 m
<b>Open Hole:</b>				<b>Location Method:</b>	wwr
<b>Elevation:</b>	77.041603			<b>Org CS:</b>	UTM83
<b>Elevrc:</b>				<b>Date Completed:</b>	9/5/2008
<b>Remarks:</b>					

<b>Map Key</b>	<b>Number of Records</b>	<b>Direction/ Distance (m)</b>	<b>Elev/Diff (m)</b>	<b>Site</b>	<b>DB</b>
<b>Elevrc Desc:</b>					
<b>Location Source Date:</b>					
<b>Improvement Location Source:</b>					
<b>Improvement Location Method:</b>					
<b>Source Revision Comment:</b>					
<b>Supplier Comment:</b>					
<b><u>Annular Space/Abandonment Sealing Record</u></b>					
<b>Plug ID:</b>		1001937804			
<b>Layer:</b>		1			
<b>Plug From:</b>					
<b>Plug To:</b>					
<b>Plug Depth UOM:</b>		m			
<b><u>Method of Construction &amp; Well Use</u></b>					
<b>Method Construction ID:</b>		1001937808			
<b>Method Construction Code:</b>					
<b>Method Construction:</b>					
<b>Other Method Construction:</b>					
<b><u>Pipe Information</u></b>					
<b>Pipe ID:</b>		1001937801			
<b>Casing No:</b>		0			
<b>Comment:</b>					
<b>Alt Name:</b>					
<b><u>Construction Record - Casing</u></b>					
<b>Casing ID:</b>		1001937806			
<b>Layer:</b>					
<b>Material:</b>					
<b>Open Hole or Material:</b>					
<b>Depth From:</b>					
<b>Depth To:</b>					
<b>Casing Diameter:</b>					
<b>Casing Diameter UOM:</b>		cm			
<b>Casing Depth UOM:</b>		m			
<b><u>Construction Record - Screen</u></b>					
<b>Screen ID:</b>		1001937807			
<b>Layer:</b>					
<b>Slot:</b>					
<b>Screen Top Depth:</b>					
<b>Screen End Depth:</b>					
<b>Screen Material:</b>					
<b>Screen Depth UOM:</b>		m			
<b>Screen Diameter UOM:</b>		cm			
<b>Screen Diameter:</b>					
<b><u>Water Details</u></b>					
<b>Water ID:</b>		1001937805			
<b>Layer:</b>					
<b>Kind Code:</b>					
<b>Kind:</b>					

Map Key	Number of Records	Direction/ Distance (m)	Elev/Diff (m)	Site	DB
<b>Water Found Depth:</b>					
<b>Water Found Depth UOM:</b>		m			
<b>Hole Diameter</b>					
<b>Hole ID:</b>		1001937803			
<b>Diameter:</b>					
<b>Depth From:</b>					
<b>Depth To:</b>					
<b>Hole Depth UOM:</b>		m			
<b>Hole Diameter UOM:</b>		cm			

<a href="#">36</a>	1 of 1	SSW/219.0	83.3 / 3.89	lot 10 con 3 ON	WWIS
<b>Well ID:</b>	1503347			<b>Data Entry Status:</b>	
<b>Construction Date:</b>				<b>Data Src:</b>	1
<b>Primary Water Use:</b>	Commerical			<b>Date Received:</b>	3/28/1966
<b>Sec. Water Use:</b>	0			<b>Selected Flag:</b>	1
<b>Final Well Status:</b>	Water Supply			<b>Abandonment Rec:</b>	
<b>Water Type:</b>				<b>Contractor:</b>	4216
<b>Casing Material:</b>				<b>Form Version:</b>	1
<b>Audit No:</b>				<b>Owner:</b>	
<b>Tag:</b>				<b>Street Name:</b>	
<b>Construction Method:</b>				<b>County:</b>	OTTAWA-CARLETON
<b>Elevation (m):</b>				<b>Municipality:</b>	MARCH TOWNSHIP
<b>Elevation Reliability:</b>				<b>Site Info:</b>	
<b>Depth to Bedrock:</b>				<b>Lot:</b>	010
<b>Well Depth:</b>				<b>Concession:</b>	03
<b>Overburden/Bedrock:</b>				<b>Concession Name:</b>	CON
<b>Pump Rate:</b>				<b>Easting NAD83:</b>	
<b>Static Water Level:</b>				<b>Northing NAD83:</b>	
<b>Flowing (Y/N):</b>				<b>Zone:</b>	
<b>Flow Rate:</b>				<b>UTM Reliability:</b>	
<b>Clear/Cloudy:</b>					

**Bore Hole Information**

<b>Bore Hole ID:</b>	10025390			<b>Spatial Status:</b>	
<b>DP2BR:</b>	5			<b>Cluster Kind:</b>	
<b>Code OB:</b>	r			<b>UTMRC:</b>	5
<b>Code OB Desc:</b>	Bedrock			<b>UTMRC Desc:</b>	margin of error : 100 m - 300 m
<b>Open Hole:</b>				<b>Location Method:</b>	p5
<b>Elevation:</b>	78.034431			<b>Org CS:</b>	
<b>Elevrc:</b>				<b>Date Completed:</b>	2/25/1966
<b>Remarks:</b>					
<b>Elevrc Desc:</b>					
<b>Location Source Date:</b>					
<b>Improvement Location Source:</b>					
<b>Improvement Location Method:</b>					
<b>Source Revision Comment:</b>					
<b>Supplier Comment:</b>					

**Overburden and Bedrock  
Materials Interval**

<b>Formation ID:</b>	930996634
<b>Layer:</b>	1
<b>Color:</b>	
<b>General Color:</b>	
<b>Mat1:</b>	05
<b>Most Common Material:</b>	CLAY

<b>Map Key</b>	<b>Number of Records</b>	<b>Direction/ Distance (m)</b>	<b>Elev/Diff (m)</b>	<b>Site</b>	<b>DB</b>
<b>Mat2:</b>					
<b>Other Materials:</b>					
<b>Mat3:</b>					
<b>Other Materials:</b>					
<b>Formation Top Depth:</b>		0.00			
<b>Formation End Depth:</b>		5.00			
<b>Formation End Depth UOM:</b>		ft			
<b>Formation ID:</b>		930996635			
<b>Layer:</b>		2			
<b>Color:</b>					
<b>General Color:</b>					
<b>Mat1:</b>		18			
<b>Most Common Material:</b>		SANDSTONE			
<b>Mat2:</b>					
<b>Other Materials:</b>					
<b>Mat3:</b>					
<b>Other Materials:</b>					
<b>Formation Top Depth:</b>		5.00			
<b>Formation End Depth:</b>		82.00			
<b>Formation End Depth UOM:</b>		ft			
<b><u>Method of Construction &amp; Well Use</u></b>					
<b>Method Construction ID:</b>		961503347			
<b>Method Construction Code:</b>		1			
<b>Method Construction:</b>		Cable Tool			
<b>Other Method Construction:</b>					
<b><u>Pipe Information</u></b>					
<b>Pipe ID:</b>		10573960			
<b>Casing No:</b>		1			
<b>Comment:</b>					
<b>Alt Name:</b>					
<b><u>Construction Record - Casing</u></b>					
<b>Casing ID:</b>		930043532			
<b>Layer:</b>		1			
<b>Material:</b>		1			
<b>Open Hole or Material:</b>		STEEL			
<b>Depth From:</b>					
<b>Depth To:</b>		10.00			
<b>Casing Diameter:</b>		6.00			
<b>Casing Diameter UOM:</b>		inch			
<b>Casing Depth UOM:</b>		ft			
<b>Casing ID:</b>		930043533			
<b>Layer:</b>		2			
<b>Material:</b>		4			
<b>Open Hole or Material:</b>		OPEN HOLE			
<b>Depth From:</b>					
<b>Depth To:</b>		82.00			
<b>Casing Diameter:</b>		6.00			
<b>Casing Diameter UOM:</b>		inch			
<b>Casing Depth UOM:</b>		ft			
<b><u>Results of Well Yield Testing</u></b>					
<b>Pump Test ID:</b>		991503347			

Map Key	Number of Records	Direction/ Distance (m)	Elev/Diff (m)	Site	DB
<b>Pump Set At:</b>					
Static Level:		35.00			
Final Level After Pumping:		40.00			
Recommended Pump Depth:		75.00			
Pumping Rate:		10.00			
<b>Flowing Rate:</b>					
Recommended Pump Rate:		10.00			
Levels UOM:		ft			
Rate UOM:		GPM			
Water State After Test Code:		1			
Water State After Test:		CLEAR			
Pumping Test Method:		1			
Pumping Duration HR:		1			
Pumping Duration MIN:		0			
Flowing:		N			
 <b><u>Water Details</u></b>					
Water ID:		933456241			
Layer:		1			
Kind Code:		1			
Kind:		FRESH			
Water Found Depth:		82.00			
Water Found Depth UOM:		ft			

<a href="#">37</a>	1 of 1	W/221.6	81.6 / 2.17	lot 11 con 4 KANATA ON	WWIS
<b>Well ID:</b> 7112943					
<b>Construction Date:</b>					
<b>Primary Water Use:</b>					
<b>Sec. Water Use:</b>					
<b>Final Well Status:</b> Abandoned-Other					
<b>Water Type:</b>					
<b>Casing Material:</b>					
<b>Audit No:</b> Z84392					
<b>Tag:</b>					
<b>Construction Method:</b>					
<b>Elevation (m):</b>					
<b>Elevation Reliability:</b>					
<b>Depth to Bedrock:</b>					
<b>Well Depth:</b>					
<b>Overburden/Bedrock:</b>					
<b>Pump Rate:</b>					
<b>Static Water Level:</b>					
<b>Flowing (Y/N):</b>					
<b>Flow Rate:</b>					
<b>Clear/Cloudy:</b>					
 <b><u>Bore Hole Information</u></b>					
<b>Bore Hole ID:</b> 1001835768					
<b>DP2BR:</b>					
<b>Code OB:</b>					
<b>Code OB Desc:</b>					
<b>Open Hole:</b>					
<b>Elevation:</b> 77.300338					
<b>Elevrc:</b>					
<b>Remarks:</b>					
<b>Elevrc Desc:</b>					
<b>Location Source Date:</b>					
<b>Improvement Location Source:</b>					
<b>Improvement Location Method:</b>					
 <b>Spatial Status:</b>					
<b>Cluster Kind:</b>					
<b>UTMRC:</b> 3					
<b>UTMRC Desc:</b> margin of error : 10 - 30 m					
<b>Location Method:</b> wwr					
<b>Org CS:</b> UTM83					
<b>Date Completed:</b> 9/5/2008					

<b>Map Key</b>	<b>Number of Records</b>	<b>Direction/ Distance (m)</b>	<b>Elev/Diff (m)</b>	<b>Site</b>	<b>DB</b>
<i>Source Revision Comment:</i>					
<i>Supplier Comment:</i>					
<b><u>Annular Space/Abandonment Sealing Record</u></b>					
<i>Plug ID:</i>			1001937898		
<i>Layer:</i>			1		
<i>Plug From:</i>					
<i>Plug To:</i>					
<i>Plug Depth UOM:</i>			m		
<b><u>Method of Construction &amp; Well Use</u></b>					
<i>Method Construction ID:</i>			1001937902		
<i>Method Construction Code:</i>					
<i>Method Construction:</i>					
<i>Other Method Construction:</i>					
<b><u>Pipe Information</u></b>					
<i>Pipe ID:</i>			1001937895		
<i>Casing No:</i>			0		
<i>Comment:</i>					
<i>Alt Name:</i>					
<b><u>Construction Record - Casing</u></b>					
<i>Casing ID:</i>			1001937900		
<i>Layer:</i>					
<i>Material:</i>					
<i>Open Hole or Material:</i>					
<i>Depth From:</i>					
<i>Depth To:</i>					
<i>Casing Diameter:</i>					
<i>Casing Diameter UOM:</i>			cm		
<i>Casing Depth UOM:</i>			m		
<b><u>Construction Record - Screen</u></b>					
<i>Screen ID:</i>			1001937901		
<i>Layer:</i>					
<i>Slot:</i>					
<i>Screen Top Depth:</i>					
<i>Screen End Depth:</i>					
<i>Screen Material:</i>					
<i>Screen Depth UOM:</i>			m		
<i>Screen Diameter UOM:</i>			cm		
<i>Screen Diameter:</i>					
<b><u>Water Details</u></b>					
<i>Water ID:</i>			1001937899		
<i>Layer:</i>					
<i>Kind Code:</i>					
<i>Kind:</i>					
<i>Water Found Depth:</i>					
<i>Water Found Depth UOM:</i>			m		

Map Key	Number of Records	Direction/ Distance (m)	Elev/Diff (m)	Site	DB
<b><u>Hole Diameter</u></b>					
Hole ID:		1001937897			
Diameter:					
Depth From:					
Depth To:					
Hole Depth UOM:		m			
Hole Diameter UOM:		cm			
<b><u>38</u></b>	1 of 1	WNW/228.2	79.2 / -0.22	886 March Road Ottawa ON K2K 1X7	EHS
Postal Code:					
City:					
Address2:					
Address1:					
Provstate:					
Order No.:		20120611011			
Addit. Info Ordered.:					
Report Date:		12-JUN-12			
Report Type:		Standard Select Report			
Search Radius (km):		.25			
<b><u>39</u></b>	1 of 1	W/228.8	81.6 / 2.17	lot 11 con 4 ON	WWIS
Well ID:	1503413			Data Entry Status:	
Construction Date:				Data Src:	1
Primary Water Use:	Domestic			Date Received:	2/20/1962
Sec. Water Use:	0			Selected Flag:	1
Final Well Status:	Water Supply			Abandonment Rec:	
Water Type:				Contractor:	4825
Casing Material:				Form Version:	1
Audit No:				Owner:	
Tag:				Street Name:	
Construction Method:				County:	OTTAWA-CARLETON
Elevation (m):				Municipality:	MARCH TOWNSHIP
Elevation Reliability:				Site Info:	
Depth to Bedrock:				Lot:	011
Well Depth:				Concession:	04
Overburden/Bedrock:				Concession Name:	CON
Pump Rate:				Easting NAD83:	
Static Water Level:				Northing NAD83:	
Flowing (Y/N):				Zone:	
Flow Rate:				UTM Reliability:	
Clear/Cloudy:					
<b><u>Bore Hole Information</u></b>					
Bore Hole ID:	10025456			Spatial Status:	
DP2BR:	22			Cluster Kind:	
Code OB:	r			UTMRC:	5
Code OB Desc:	Bedrock			UTMRC Desc:	margin of error : 100 m - 300 m
Open Hole:				Location Method:	p5
Elevation:	77.416564			Org CS:	
Elevrc:				Date Completed:	11/12/1961
Remarks:					
Elevrc Desc:					
Location Source Date:					
Improvment Location Source:					
Improvment Location Method:					
Source Revision Comment:					

<b>Map Key</b>	<b>Number of Records</b>	<b>Direction/ Distance (m)</b>	<b>Elev/Diff (m)</b>	<b>Site</b>	<b>DB</b>
----------------	--------------------------	------------------------------------	--------------------------	-------------	-----------

*Supplier Comment:*

**Overburden and Bedrock  
Materials Interval**

**Formation ID:** 930996773  
**Layer:** 1  
**Color:**  
**General Color:**  
**Mat1:** 05  
**Most Common Material:** CLAY  
**Mat2:**  
**Other Materials:**  
**Mat3:**  
**Other Materials:**  
**Formation Top Depth:** 0.00  
**Formation End Depth:** 16.00  
**Formation End Depth UOM:** ft

**Formation ID:** 930996774  
**Layer:** 2  
**Color:**  
**General Color:**  
**Mat1:** 14  
**Most Common Material:** HARDPAN  
**Mat2:**  
**Other Materials:**  
**Mat3:**  
**Other Materials:**  
**Formation Top Depth:** 16.00  
**Formation End Depth:** 22.00  
**Formation End Depth UOM:** ft

**Formation ID:** 930996775  
**Layer:** 3  
**Color:**  
**General Color:**  
**Mat1:** 18  
**Most Common Material:** SANDSTONE  
**Mat2:**  
**Other Materials:**  
**Mat3:**  
**Other Materials:**  
**Formation Top Depth:** 22.00  
**Formation End Depth:** 38.00  
**Formation End Depth UOM:** ft

**Method of Construction & Well  
Use**

**Method Construction ID:** 961503413  
**Method Construction Code:** 1  
**Method Construction:** Cable Tool  
**Other Method Construction:**

**Pipe Information**

**Pipe ID:** 10574026  
**Casing No:** 1  
**Comment:**  
**Alt Name:**



Map Key	Number of Records	Direction/ Distance (m)	Elev/Diff (m)	Site	DB
<b><u>Construction Record - Casing</u></b>					
<b>Casing ID:</b>		930043661			
<b>Layer:</b>		1			
<b>Material:</b>		1			
<b>Open Hole or Material:</b>		STEEL			
<b>Depth From:</b>					
<b>Depth To:</b>		24.00			
<b>Casing Diameter:</b>		4.00			
<b>Casing Diameter UOM:</b>		inch			
<b>Casing Depth UOM:</b>		ft			
<b>Casing ID:</b>		930043662			
<b>Layer:</b>		2			
<b>Material:</b>		4			
<b>Open Hole or Material:</b>		OPEN HOLE			
<b>Depth From:</b>					
<b>Depth To:</b>		38.00			
<b>Casing Diameter:</b>		4.00			
<b>Casing Diameter UOM:</b>		inch			
<b>Casing Depth UOM:</b>		ft			
<b><u>Results of Well Yield Testing</u></b>					
<b>Pump Test ID:</b>		991503413			
<b>Pump Set At:</b>					
<b>Static Level:</b>		10.00			
<b>Final Level After Pumping:</b>		14.00			
<b>Recommended Pump Depth:</b>		30.00			
<b>Pumping Rate:</b>		6.00			
<b>Flowing Rate:</b>					
<b>Recommended Pump Rate:</b>		5.00			
<b>Levels UOM:</b>		ft			
<b>Rate UOM:</b>		GPM			
<b>Water State After Test Code:</b>		2			
<b>Water State After Test:</b>		CLOUDY			
<b>Pumping Test Method:</b>		1			
<b>Pumping Duration HR:</b>		0			
<b>Pumping Duration MIN:</b>		30			
<b>Flowing:</b>		N			
<b><u>Water Details</u></b>					
<b>Water ID:</b>		933456318			
<b>Layer:</b>		1			
<b>Kind Code:</b>		1			
<b>Kind:</b>		FRESH			
<b>Water Found Depth:</b>		37.00			
<b>Water Found Depth UOM:</b>		ft			

[40](#)

1 of 1

WNW/240.7

79.9 / 0.50

McDonald's Restaurants of Canada Limited  
886 March Rd  
Ottawa ON H9P 2V5

ECA

**Approval No:** 2706-9MJQ5V  
**Status:** Approved  
**Date:** 2014-08-07  
**Record Type:** ECA  
**Link Source:** IDS  
**Project Type:** Municipal and Private Sewage Works  
**Approval Type:** ECA-Municipal and Private Sewage Works  
**Full Address:**  
**Full PDF Link:**

**SWP Area Name:**  
**MOE District:**  
**City:**  
**Latitude:**  
**Longitude:**

Municipal and Private Sewage Works  
ECA-Municipal and Private Sewage Works  
<https://www.accessenvironment.ene.gov.on.ca/instruments/3363-9FZJC9-14.pdf>

Map Key	Number of Records	Direction/ Distance (m)	Elev/Diff (m)	Site	DB
<a href="#">41</a>	1 of 2	WNW/246.0	81.6 / 2.17	858 March Rd, Kanata ON	PINC
<b>Incident ID:</b>	2682198			<b>Health Impact:</b>	No
<b>Incident No:</b>	525800			<b>Environment Impact:</b>	No
<b>Type:</b>	FS-Pipeline Incident			<b>Property Damage:</b>	Yes
<b>Status Code:</b>	Pipeline Damage Reason Est			<b>Service Interrupt:</b>	Yes
<b>Fuel Occurrence Tp:</b>	Pipeline Strike			<b>Enforce Policy:</b>	Yes
<b>Fuel Type:</b>	Natural Gas			<b>Public Relation:</b>	No
<b>Tank Status:</b>	RC Established			<b>Pipeline System:</b>	
<b>Task No:</b>	3215894			<b>Depth:</b>	
<b>Spills Action Centre:</b>				<b>Pipe Material:</b>	
<b>Method Details:</b>	E-mail			<b>PSIG:</b>	
<b>Fuel Category:</b>	Natural Gas			<b>Attribute Category:</b>	FS-Perform P-line Inc Invest
<b>Date of Occurrence:</b>	1/6/2011 0:00			<b>Regualtor Location:</b>	
<b>Occurrence Start Date:</b>	2011/02/09				
<b>Operation Type:</b>	Construction Site (including excavation)				
<b>Pipeline Type:</b>					
<b>Regulator Type:</b>					
<b>Summary:</b>	858 March Rd, Kanata - 1 1/4" PE Pipeline Hit				
<b>Reported By:</b>	Stiles, Jeff - Enbridge				
<b>Affiliation:</b>	Industry Stakeholder (Licensee/Registration/Certificate Holder, Facility Owner, etc.)				
<b>Occurrence Desc:</b>	no locates with operator				
<b>Damage Reason:</b>	Excavation practices not sufficient				
<b>Notes:</b>					
<a href="#">41</a>	2 of 2	WNW/246.0	81.6 / 2.17	858 MARCH ROAD, KANATA ON K2W 0C9	PINC
<b>Incident ID:</b>	2685528			<b>Health Impact:</b>	
<b>Incident No:</b>	529122			<b>Environment Impact:</b>	
<b>Type:</b>	FS-Pipeline Incident			<b>Property Damage:</b>	
<b>Status Code:</b>	Pipeline Damage Reason Est			<b>Service Interrupt:</b>	
<b>Fuel Occurrence Tp:</b>				<b>Enforce Policy:</b>	
<b>Fuel Type:</b>				<b>Public Relation:</b>	
<b>Tank Status:</b>				<b>Pipeline System:</b>	
<b>Task No:</b>				<b>Depth:</b>	
<b>Spills Action Centre:</b>	N/A			<b>Pipe Material:</b>	
<b>Method Details:</b>				<b>PSIG:</b>	
<b>Fuel Category:</b>	Heating Fuel			<b>Attribute Category:</b>	
<b>Date of Occurrence:</b>				<b>Regualtor Location:</b>	
<b>Occurrence Start Date:</b>					
<b>Operation Type:</b>					
<b>Pipeline Type:</b>					
<b>Regulator Type:</b>					
<b>Summary:</b>	858 MARCH ROAD, KANATA - 1 1/4" PIPELINE HIT				
<b>Reported By:</b>	JEFF STILES - ENBRIDGE OTTAWA				
<b>Affiliation:</b>	Industry Stakeholder (Licensee/Registration/Certificate Holder, Facility Owner, etc.)				
<b>Occurrence Desc:</b>					
<b>Damage Reason:</b>					
<b>Notes:</b>					
<a href="#">42</a>	1 of 1	NW/249.2	78.9 / -0.53	ON	BORE
<b>Borehole ID:</b>	609828			<b>Type:</b>	Borehole
<b>Use:</b>				<b>Status::</b>	

<b>Map Key</b>	<b>Number of Records</b>	<b>Direction/ Distance (m)</b>	<b>Elev/Diff (m)</b>	<b>Site</b>	<b>DB</b>
<b>Drill Method::</b>				<b>UTM Zone::</b>	18
<b>Easting::</b>	426671			<b>Northing::</b>	5023332
<b>Location Accuracy::</b>				<b>Orig. Ground Elev m::</b>	76.2
<b>Elev. Reliability Note::</b>				<b>DEM Ground Elev m::</b>	75.4
<b>Total Depth m::</b>	-999			<b>Primary Name::</b>	
<b>Township::</b>				<b>Concession::</b>	
<b>Lot::</b>				<b>Municipality:</b>	
<b>Completion Date::</b>				<b>Static Water Level::</b>	-999.9
<b>Primary Water Use::</b>				<b>Sec. Water Use::</b>	
<b>--Details--</b>					
<b>Stratum ID:</b>	218384189			<b>Top Depth(m):</b>	0.0
<b>Bottom Depth(m):</b>	2.7			<b>Stratum Desc:</b>	SAND.
<b>Stratum ID:</b>	218384190			<b>Top Depth(m):</b>	2.7
<b>Bottom Depth(m):</b>	5.5			<b>Stratum Desc:</b>	CLAY. BLUE.
<b>Stratum ID:</b>	218384191			<b>Top Depth(m):</b>	5.5
<b>Bottom Depth(m):</b>				<b>Stratum Desc:</b>	BEDROCK,SANDSTONE. 64 VELOCITY = 14600. FEET.BLACK. LIMESTONE. BLUE. SANDSTO

# Unplottable Summary

**Total: 57 Unplottable sites**

DB	Company Name/Site Name	Address	City	Postal
AAGR		Lot 11 Con 3	Kanata ON	
CA	Morgan's Grant Subdivision Phase 6, 7 & 8	Lot 10, Concession 3	Ottawa ON	
CA	Morgan's Grant Subdivision Phase 9	Lot 10, Concession 3	Ottawa ON	
CA	Morgan's Grant Subdivision Phase 5B	Lot 10, Concession 3	Kanata ON	
CA		Lot 10, Concession 3	Kanata ON	
CA	Shirleys Brooke Drive	Lot 10, Concession 3	Kanata ON	
CA	Morgan's Grant Subdivision Phase 6, 7 & 8	Lot 10, Concession 3	Ottawa ON	
CA	Morgan's Grant Subdivision Phase 9	Lot 10, Concession 3	Ottawa ON	
CA		Lot 10, Concession 3	Kanata ON	
CA	Morgan's Grant Subdivision Phase 5B	Lot 10, Concession 3	Kanata ON	
CA		Part of Lot 10, Concession 3	Kanata ON	
CA		Part of Lot 10, Concession 3	Kanata ON	
CA	Canada Lands Company CLC Limited	Part of Lot 10, Concession 4, Rideau Front	Ottawa ON	
CA	Morgan's Grant	Part of Lot 11, Concession 3	Ottawa ON	
CA	Klondike Developments Inc.	870 March St and 1001 Klondike Road	Ottawa ON	
CA	R.M. OF OTTAWA-CARLETON	ONT.HYDRO ESMT/KLONDIKE RD.	KANATA CITY ON	
CA	R.M. OF OTTAWA-CARLETON	MARCH ROAD RECON., SWM FAC.	KANATA CITY ON	

CA	Klondike Developments Inc.		Ottawa ON	
CA	Tenth Line Development Inc.	Sandhill Rd Kanata	Ottawa ON	
CA	Klondike Developments Inc.		Ottawa ON	
CA	Riotrin Properties (March Road) Inc.		Ottawa ON	
CA	Klondike Developments Inc.		Ottawa ON	
CONV	IMPERIAL OIL LIMITED		NORTH YORK ON	
CONV	IMPERIAL OIL LIMITED		DON MILLS ON	
EBR	West Carleton Sand & Gravel	Lot 11 and 12, Concession 4	Ottawa ON	
EXP	CITY OF KANATA	KLONDIKE RD	KANATA ON	K2L 2N3
EXP	CITY OF KANATA	KLONDIKE RD	KANATA ON	K2L 2N3
EXP	CITY OF KANATA	KLONDIKE RD	KANATA ON	K2L 2N3
EXP	CITY OF KANATA	KLONDIKE RD	KANATA ON	K2L 2N3
EXP	CITY OF KANATA	KLONDIKE RD	KANATA ON	K2L 2N3
EXP	CITY OF KANATA	KLONDIKE RD	KANATA ON	
EXP	CITY OF KANATA	KLONDIKE RD	KANATA ON	K2L 2N3
EXP	CITY OF KANATA	KLONDIKE RD	KANATA ON	
EXP	CITY OF KANATA	KLONDIKE RD	KANATA ON	K2L 2N3
EXP	CITY OF KANATA	KLONDIKE RD	KANATA ON	K2L 2N3
EXP	CITY OF KANATA	KLONDIKE RD	KANATA ON	K2L 2N3
EXP	CITY OF KANATA	KLONDIKE RD	KANATA ON	
EXP	CITY OF KANATA	KLONDIKE RD	KANATA ON	K2L 2N3
EXP	CITY OF KANATA	KLONDIKE RD	KANATA ON	

EXP	CITY OF KANATA	KLONDIKE RD	KANATA ON	
EXP	CITY OF KANATA	KLONDIKE RD	KANATA ON	
GEN	E.B. EDDY FOREST PRODUCTS LTD.	LOT 10, CONC. 3, CAMP 12 F.OP SITE IVY TWP., C/0 1335 CARLING AVE.	OTTAWA ON	K1Z 8N8
GEN	E.B. EDDY FOREST PRODUCTS LTD. 14-802	LOT 10, CONC. 3, CAMP 12 F.OP SITE IVY TWP., C/0 1335 CARLING AVE.	OTTAWA ON	K1Z 8N8
LIMO	The Corporation of the Township of Rideau	Part of Lot 11, Concession 3	City of Ottawa ON	
NCPL	West Carleton Sand & Gravel Inc.	Lot 11-14, Conc 4	Ottawa ON	
PRT	CITY OF KANATA	KLONDIKE RD	KANATA ON	
PRT	CITY OF KANATA	KLONDIKE RD	KANATA ON	
PTTW	Donwel Land Inc.	Part of Lot 10 Concession 4	Ottawa ON	
PTTW	Mattamy (Half Moon Bay) Limited	Lot 11, 12, Concession 3	Ottawa ON	
SPL	ESSO PETROLEUM CANADA	BULK STATION	OTTAWA CITY ON	
SPL	ESSO PETROLEUM CANADA	TRANSPORT TRUCK (CARGO)	OTTAWA CITY ON	
SPL	OTTAWA-CARLETON TRANSIT	MARCH ROAD, SOUTH OF CARLING	OTTAWA CITY ON	
SPL	ESSO PETROLEUM CANADA	ESSO DISTRIBUTION STATION BULK STATION	OTTAWA CITY ON	
SPL	ESSO PETROLEUM CANADA	TANK TRUCK (CARGO)	OTTAWA CITY ON	
SPL	ONTARIO HYDRO	SOUTH MARCH TRANSFORMER STATION, MARCH ROAD TRANSFORMER	KANATA CITY ON	
WWIS		lot 10	ON	

# Unplottable Report

---

**Site:** Lot 11 Con 3 Kanata ON

**Database:**  
AAGR

**Type:** Quarry  
**Region/County:** Ottawa-Carleton  
**Township:** Kanata  
**Concession::** 3  
**Lot::** 11  
**Size (ha)::** 0.5  
**Landuse::**  
**Comments::**

---

**Site:** Morgan's Grant Subdivision Phase 6, 7 & 8  
Lot 10, Concession 3 Ottawa ON

**Database:**  
CA

**Certificate #:** 8761-53CPYZ  
**Application Year:** 01  
**Issue Date:** 10/11/01  
**Approval Type:** Municipal & Private sewage  
**Status:** Approved  
**Application Type:** New Certificate of Approval  
**Client Name::** Minto Developments Inc.  
**Client Address::** 427 Laurier Avenue West, Suite 300  
**Client City::** Ottawa  
**Client Postal Code::** K1R 7Y2  
**Project Description::** Construction of Storm and Sanitary Sewers for Residential Development Morgan's Grant Subdivision Phase 6, 7, & 8  
**Contaminants::**  
**Emission Control::**

---

**Site:** Morgan's Grant Subdivision Phase 9  
Lot 10, Concession 3 Ottawa ON

**Database:**  
CA

**Certificate #:** 0828-4UMQX6  
**Application Year:** 01  
**Issue Date:** 3/10/01  
**Approval Type:** Municipal & Private sewage  
**Status:** Approved  
**Application Type:** New Certificate of Approval  
**Client Name::** Minto Developments Inc.  
**Client Address::** 427 Laurier Avenue West, Suite 300  
**Client City::** Ottawa  
**Client Postal Code::** K1R 7Y2  
**Project Description::** Installation of storm and sanitary sewers in Morgan's Grant Subdivision Phase 9, on Klondike Road, Piekoff Crescent, Wallsend Avenue and Rayburn Street.  
**Contaminants::**  
**Emission Control::**

---

**Site:** Morgan's Grant Subdivision Phase 5B  
Lot 10, Concession 3 Kanata ON

**Database:**  
CA

**Certificate #:** 3314-4Q7RF4  
**Application Year:** 00  
**Issue Date:** 10/25/00  
**Approval Type:** Municipal & Private sewage

**Status:** Approved  
**Application Type:** New Certificate of Approval  
**Client Name::** Minto Developments Inc.  
**Client Address::** 427 Laurier Ave. West  
**Client City::** Ottawa  
**Client Postal Code::** K1R 7Y2  
**Project Description::** Storm and sanitary sewers to be constructed in Morgan's Grant Subdivision Phase 5B in the City of Kanata.  
**Contaminants::**  
**Emission Control::**

---

**Site:** Lot 10, Concession 3 Kanata ON

**Database:**  
CA

**Certificate #:** 3520-4Q2R3G  
**Application Year:** 00  
**Issue Date:** 10/13/00  
**Approval Type:** Municipal & Private sewage  
**Status:** Approved  
**Application Type:** New Certificate of Approval  
**Client Name::** Minto Developments Inc.  
**Client Address::** 427 Laurier Ave. West  
**Client City::** Ottawa  
**Client Postal Code::** K1R 7Y2  
**Project Description::** Construction of sanitary and storm sewers in Morgan's Subdivision Phase 2, Block 223, in the City of Kanata, on Goulbourn Road and Street No. 1 (Cul-de-sac).  
**Contaminants::**  
**Emission Control::**

---

**Site:** Shirleys Brooke Drive  
Lot 10, Concession 3 Kanata ON

**Database:**  
CA

**Certificate #:** 4041-4PSKY2  
**Application Year:** 00  
**Issue Date:** 10/5/00  
**Approval Type:** Municipal & Private sewage  
**Status:** Approved  
**Application Type:** New Certificate of Approval  
**Client Name::** Shell Canada Limited  
**Client Address::** 90 Sheppard Ave. E.  
**Client City::** Toronto  
**Client Postal Code::** M2N 6Y2  
**Project Description::** Construction of sanitary sewers on Shirleys Brook Drive from Inverary Drive to approximately 85 m east of March Road in the City of Kanata.  
**Contaminants::**  
**Emission Control::**

---

**Site:** Morgan's Grant Subdivision Phase 6, 7 & 8  
Lot 10, Concession 3 Ottawa ON

**Database:**  
CA

**Certificate #:** 8414-53CPMC  
**Application Year:** 01  
**Issue Date:** 10/11/01  
**Approval Type:** Municipal & Private water  
**Status:** Approved  
**Application Type:** New Certificate of Approval  
**Client Name::** Minto Developments Inc.  
**Client Address::** 427 Laurier Avenue West, Suite 300  
**Client City::** Ottawa  
**Client Postal Code::** K1R 7Y2  
**Project Description::** Construction of Watermains for Residential Development in Morgan's Grant Subdivision Phase 6, 7 & 8.  
**Contaminants::**  
**Emission Control::**

---



---

**Site:** *Morgan's Grant Subdivision Phase 9  
Lot 10, Concession 3 Ottawa ON*

**Database:**  
*CA*

**Certificate #:** 1411-4UMSZM  
**Application Year:** 01  
**Issue Date:** 3/10/01  
**Approval Type:** Municipal & Private water  
**Status:** Approved  
**Application Type:** New Certificate of Approval  
**Client Name::** Minto Developments Inc.  
**Client Address::** 427 Laurier Avenue West, Suite 300  
**Client City::** Ottawa  
**Client Postal Code::** K1R 7Y2  
**Project Description::** Installation of watermains on Klondike Road, Piekoff Crescent, Wallsend Avenue and Rayburn Street.  
**Contaminants::**  
**Emission Control::**

---

**Site:** *Lot 10, Concession 3 Kanata ON*

**Database:**  
*CA*

**Certificate #:** 8141-4Q2Q3S  
**Application Year:** 00  
**Issue Date:** 10/13/00  
**Approval Type:** Municipal & Private water  
**Status:** Approved  
**Application Type:** New Certificate of Approval  
**Client Name::** Minto Developments Inc.  
**Client Address::** 427 Laurier Ave. West  
**Client City::** Ottawa  
**Client Postal Code::** K1R 7Y2  
**Project Description::** Construction of a watermian in Morgan's Grant Subdivision Phase 2, Block 223 in the City of Kanata, on Street No. 1.  
**Contaminants::**  
**Emission Control::**

---

**Site:** *Morgan's Grant Subdivision Phase 5B  
Lot 10, Concession 3 Kanata ON*

**Database:**  
*CA*

**Certificate #:** 8843-4Q7RKV  
**Application Year:** 00  
**Issue Date:** 10/25/00  
**Approval Type:** Municipal & Private water  
**Status:** Approved  
**Application Type:** New Certificate of Approval  
**Client Name::** Minto Developments Inc.  
**Client Address::** 427 Laurier Ave. West  
**Client City::** Ottawa  
**Client Postal Code::** K1R 7Y2  
**Project Description::** Watermains to be constructed in Morgan's Grant Subdivision Phase 5B in the City of Kanata.  
**Contaminants::**  
**Emission Control::**

---

**Site:** *Part of Lot 10, Concession 3 Kanata ON*

**Database:**  
*CA*

**Certificate #:** 0081-4LFQ7S  
**Application Year:** 00  
**Issue Date:** 6/21/00  
**Approval Type:** Municipal & Private water  
**Status:** Approved  
**Application Type:** New Certificate of Approval  
**Client Name::** Minto Developments Inc.  
**Client Address::** 427 Laurier Ave. West

**Client City::** Ottawa  
**Client Postal Code::** K1R 7Y2  
**Project Description::** Watermains to be constructed in Morgan's Grant Subdivision Phase 5C in the City of Kanata.  
**Contaminants::**  
**Emission Control::**

---

**Site:** *Part of Lot 10, Concession 3 Kanata ON*

**Database:**  
*CA*

**Certificate #:** 7072-4LFPRF  
**Application Year:** 00  
**Issue Date:** 6/21/00  
**Approval Type:** Municipal & Private sewage  
**Status:** Approved  
**Application Type:** New Certificate of Approval  
**Client Name::** Minto Developments Inc.  
**Client Address::** 427 Laurier Ave. West  
**Client City::** Ottawa  
**Client Postal Code::** K1R 7Y2  
**Project Description::** Sotrm and sanitary sewers to be constructed in Morgan's Grant Subdivision Phase 5C in the City of Kanata.  
**Contaminants::**  
**Emission Control::**

---

**Site:** *Canada Lands Company CLC Limited  
Part of Lot 10, Concession 4, Rideau Front Ottawa ON*

**Database:**  
*CA*

**Certificate #:** 2195-6DJP2A  
**Application Year:** 2005  
**Issue Date:** 6/22/2005  
**Approval Type:** Municipal and Private Sewage Works  
**Status:** Approved  
**Application Type:**  
**Client Name::**  
**Client Address::**  
**Client City::**  
**Client Postal Code::**  
**Project Description::**  
**Contaminants::**  
**Emission Control::**

---

**Site:** *Morgan's Grant  
Part of Lot 11, Concession 3 Ottawa ON*

**Database:**  
*CA*

**Certificate #:** 8692-54QSUG  
**Application Year:** 01  
**Issue Date:** 12/21/01  
**Approval Type:** Municipal & Private sewage  
**Status:** Approved  
**Application Type:** New Certificate of Approval  
**Client Name::** Minto Developments Inc.  
**Client Address::** 427 Laurier Avenue West, Suite 300  
**Client City::** Ottawa  
**Client Postal Code::** K1R 7Y2  
**Project Description::** Stormwater management facility providing water quantity and quality control.  
**Contaminants::**  
**Emission Control::**

---

**Site:** *Klondike Developments Inc.  
870 March St and 1001 Klondike Road Ottawa ON*

**Database:**  
*CA*

**Certificate #:** 0048-79MQC5  
**Application Year:** 2007

**Issue Date:** 12/6/2007  
**Approval Type:** Municipal and Private Sewage Works  
**Status:** Approved  
**Application Type:**  
**Client Name::**  
**Client Address::**  
**Client City::**  
**Client Postal Code::**  
**Project Description::**  
**Contaminants::**  
**Emission Control::**

---

**Site:** R.M. OF OTTAWA-CARLETON  
ONT.HYDRO ESMT/KLONDIKE RD. KANATA CITY ON

**Database:**  
CA

**Certificate #:** 3-0927-95-  
**Application Year:** 95  
**Issue Date:** 7/19/1995  
**Approval Type:** Municipal sewage  
**Status:** Approved  
**Application Type:**  
**Client Name::**  
**Client Address::**  
**Client City::**  
**Client Postal Code::**  
**Project Description::**  
**Contaminants::**  
**Emission Control::**

---

**Site:** R.M. OF OTTAWA-CARLETON  
MARCH ROAD RECON., SWM FAC. KANATA CITY ON

**Database:**  
CA

**Certificate #:** 3-0372-96-  
**Application Year:** 96  
**Issue Date:** 6/20/1996  
**Approval Type:** Municipal sewage  
**Status:** Approved  
**Application Type:**  
**Client Name::**  
**Client Address::**  
**Client City::**  
**Client Postal Code::**  
**Project Description::**  
**Contaminants::**  
**Emission Control::**

---

**Site:** Klondike Developments Inc.  
Ottawa ON

**Database:**  
CA

**Certificate #:** 3603-6XAVNJ  
**Application Year:** 2007  
**Issue Date:** 2/5/2007  
**Approval Type:** Municipal and Private Sewage Works  
**Status:** Approved  
**Application Type:**  
**Client Name::**  
**Client Address::**  
**Client City::**  
**Client Postal Code::**  
**Project Description::**  
**Contaminants::**  
**Emission Control::**

---

---

**Site:** Tenth Line Development Inc.  
Sandhill Rd Kanata Ottawa ON

**Database:**  
CA

**Certificate #:** 6996-7TWQND  
**Application Year:** 2009  
**Issue Date:** 7/14/2009  
**Approval Type:** Municipal and Private Sewage Works  
**Status:** Approved  
**Application Type:**  
**Client Name::**  
**Client Address::**  
**Client City::**  
**Client Postal Code::**  
**Project Description::**  
**Contaminants::**  
**Emission Control::**

---

**Site:** Klondike Developments Inc.  
Ottawa ON

**Database:**  
CA

**Certificate #:** 7943-6PNT68  
**Application Year:** 2006  
**Issue Date:** 6/30/2006  
**Approval Type:** Municipal and Private Sewage Works  
**Status:** Approved  
**Application Type:**  
**Client Name::**  
**Client Address::**  
**Client City::**  
**Client Postal Code::**  
**Project Description::**  
**Contaminants::**  
**Emission Control::**

---

**Site:** Riotrin Properties (March Road) Inc.  
Ottawa ON

**Database:**  
CA

**Certificate #:** 1369-7TZJGG  
**Application Year:** 2009  
**Issue Date:** 8/5/2009  
**Approval Type:** Municipal and Private Sewage Works  
**Status:** Approved  
**Application Type:**  
**Client Name::**  
**Client Address::**  
**Client City::**  
**Client Postal Code::**  
**Project Description::**  
**Contaminants::**  
**Emission Control::**

---

**Site:** Klondike Developments Inc.  
Ottawa ON

**Database:**  
CA

**Certificate #:** 2785-6SHLAU  
**Application Year:** 2006  
**Issue Date:** 8/11/2006  
**Approval Type:** Municipal and Private Sewage Works  
**Status:** Approved  
**Application Type:**  
**Client Name::**  
**Client Address::**  
**Client City::**

Client Postal Code::  
Project Description::  
Contaminants::  
Emission Control::

---

**Site:** IMPERIAL OIL LIMITED  
NORTH YORK ON

**Database:**  
CONV

**File No.:**  
**Publication Title:**  
**Publication City:**  
**Url:**  
**Crown Brief No.:**  
**Ministry District:**  
**Region:** EASTERN REGION  
**Description:** FAILED TO INSPECT OIL/WATER SEPARATOR WEEKLY & MAINTAIN LOG BOOK AT SITE

**--Details--**

**Publication Date:**  
**Count:** 1  
**Act:** OWRA  
**Regulation:**  
**Section:** 66(3)  
**Act/Regulation/Section:** OWRA- -66(3)  
**Date Charged:** 6/4/93  
**Charge Disposition:**  
**Fine:** \$1,000

**Publication Date:**  
**Count:** 1  
**Act:** OWRA  
**Regulation:**  
**Section:** 66(3)  
**Act/Regulation/Section:** OWRA- -66(3)  
**Date Charged:** 6/4/93  
**Charge Disposition:**  
**Fine:** \$4,000

---

**Site:** IMPERIAL OIL LIMITED  
DON MILLS ON

**Database:**  
CONV

**File No.:**  
**Publication Title:**  
**Publication City:**  
**Url:**  
**Crown Brief No.:**  
**Ministry District:**  
**Region:** EASTERN REGION  
**Description:** FAILED TO COMPLY WITH CONDITIONS OF C. OF A.

**--Details--**

**Publication Date:**  
**Count:** 1  
**Act:** OWRA  
**Regulation:**  
**Section:** 66(3)  
**Act/Regulation/Section:** OWRA- -66(3)  
**Date Charged:** 6/4/93  
**Charge Disposition:**  
**Fine:** \$6,000

**Publication Date:**  
**Count:** 1  
**Act:** OWRA

**Regulation:**  
**Section:** 66(3)  
**Act/Regulation/Section:** OWRA- -66(3)  
**Date Charged:** 6/4/93  
**Charge Disposition:**  
**Fine:** \$6,000

---

**Site:** **West Carleton Sand & Gravel**  
**Lot 11 and 12, Concession 4 Ottawa ON**

**Database:**  
**EBR**

**EBR Registry No.:** IA05E0467  
**Ministry Ref. No.:** 9797-6ASMMB  
**Year:** 2005  
**Proposal Date:**  
**Notice Date:**  
**Notice Type:** Instrument Decision  
**Proponent Address:** 3725 Carp Road, P.O Box 264 Carp Ontario K0A 1L0  
**Instrument Type:** Approval for sewage works - OWRA s. 53(1)  
**Location:** McGee Pit Ottawa Ontario Lot 11 and 12, Concession 4 Geographic Township of West Carleton City of Ottawa  
**Location Other:**

---

**Site:** **CITY OF KANATA**  
**KLONDIKE RD KANATA ON K2L 2N3**

**Database:**  
**EXP**

**Instance No:** 10798026  
**Instance ID:**  
**Instance Type:** FS Liquid Fuel Tank  
**Description:**  
**Status:** EXPIRED  
**TSSA Program Area:**  
**Maximum Hazard Rank:**  
**Facility Type:**  
**Expired Date:** 12/29/1990

---

**Site:** **CITY OF KANATA**  
**KLONDIKE RD KANATA ON K2L 2N3**

**Database:**  
**EXP**

**Instance No:** 10797960  
**Instance ID:**  
**Instance Type:** FS Liquid Fuel Tank  
**Description:** Fuels Safety Private Fuel Outlet - Self Serve  
**Status:** EXPIRED  
**TSSA Program Area:**  
**Maximum Hazard Rank:**  
**Facility Type:** FS Liquid Fuel Tank  
**Expired Date:** 8/29/1990

---

**Site:** **CITY OF KANATA**  
**KLONDIKE RD KANATA ON K2L 2N3**

**Database:**  
**EXP**

**Instance No:** 10797978  
**Instance ID:**  
**Instance Type:** FS Liquid Fuel Tank  
**Description:** Fuels Safety Private Fuel Outlet - Self Serve  
**Status:** EXPIRED  
**TSSA Program Area:**  
**Maximum Hazard Rank:**  
**Facility Type:** FS Liquid Fuel Tank  
**Expired Date:** 8/29/1990

---

**Site:** **CITY OF KANATA**

**Database:**

Instance No: 10797960  
 Instance ID:  
 Instance Type: FS Liquid Fuel Tank  
 Description:  
 Status: EXPIRED  
 TSSA Program Area:  
 Maximum Hazard Rank:  
 Facility Type:  
 Expired Date: 8/29/1990

Site: CITY OF KANATA  
 KLONDIKE RD KANATA ON K2L 2N3

**Database:**  
 EXP

Instance No: 10797990  
 Instance ID:  
 Instance Type: FS Liquid Fuel Tank  
 Description: Fuels Safety Private Fuel Outlet - Self Serve  
 Status: EXPIRED  
 TSSA Program Area:  
 Maximum Hazard Rank:  
 Facility Type: FS Liquid Fuel Tank  
 Expired Date: 8/29/1990

Site: CITY OF KANATA  
 KLONDIKE RD KANATA ON

**Database:**  
 EXP

Instance No: 9319126  
 Instance ID: 384893  
 Instance Type: FS Facility  
 Description: Fuels Safety Private Fuel Outlet - Self Serve  
 Status: EXPIRED  
 TSSA Program Area:  
 Maximum Hazard Rank:  
 Facility Type:  
 Expired Date:

Site: CITY OF KANATA  
 KLONDIKE RD KANATA ON K2L 2N3

**Database:**  
 EXP

Instance No: 10798008  
 Instance ID:  
 Instance Type: FS Liquid Fuel Tank  
 Description:  
 Status: EXPIRED  
 TSSA Program Area:  
 Maximum Hazard Rank:  
 Facility Type:  
 Expired Date: 12/29/1990

Site: CITY OF KANATA  
 KLONDIKE RD KANATA ON

**Database:**  
 EXP

Instance No: 10798032  
 Instance ID: 39407  
 Instance Type: FS Piping  
 Description: FS Piping  
 Status: EXPIRED  
 TSSA Program Area:  
 Maximum Hazard Rank:  
 Facility Type:  
 Expired Date:

---

**Site:** CITY OF KANATA  
KLONDIKE RD KANATA ON

**Database:**  
**EXP**

**Instance No:** 10797984  
**Instance ID:** 41317  
**Instance Type:** FS Piping  
**Description:** FS Piping  
**Status:** EXPIRED  
**TSSA Program Area:**  
**Maximum Hazard Rank:**  
**Facility Type:**  
**Expired Date:**

---

**Site:** CITY OF KANATA  
KLONDIKE RD KANATA ON K2L 2N3

**Database:**  
**EXP**

**Instance No:** 10797990  
**Instance ID:**  
**Instance Type:** FS Liquid Fuel Tank  
**Description:**  
**Status:** EXPIRED  
**TSSA Program Area:**  
**Maximum Hazard Rank:**  
**Facility Type:**  
**Expired Date:** 8/29/1990

---

**Site:** CITY OF KANATA  
KLONDIKE RD KANATA ON K2L 2N3

**Database:**  
**EXP**

**Instance No:** 10798008  
**Instance ID:**  
**Instance Type:** FS Liquid Fuel Tank  
**Description:** Fuels Safety Private Fuel Outlet - Self Serve  
**Status:** EXPIRED  
**TSSA Program Area:**  
**Maximum Hazard Rank:**  
**Facility Type:** FS Liquid Fuel Tank  
**Expired Date:** 12/29/1990

---

**Site:** CITY OF KANATA  
KLONDIKE RD KANATA ON K2L 2N3

**Database:**  
**EXP**

**Instance No:** 10797978  
**Instance ID:**  
**Instance Type:** FS Liquid Fuel Tank  
**Description:**  
**Status:** EXPIRED  
**TSSA Program Area:**  
**Maximum Hazard Rank:**  
**Facility Type:**  
**Expired Date:** 8/29/1990

---

**Site:** CITY OF KANATA  
KLONDIKE RD KANATA ON

**Database:**  
**EXP**

**Instance No:** 10797969  
**Instance ID:** 41197  
**Instance Type:** FS Piping  
**Description:** FS Piping  
**Status:** EXPIRED



TSSA Program Area:  
Maximum Hazard Rank:  
Facility Type:  
Expired Date:

---

**Site:** CITY OF KANATA  
KLONDIKE RD KANATA ON K2L 2N3

**Database:**  
EXP

**Instance No:** 10798026  
**Instance ID:**  
**Instance Type:** FS Liquid Fuel Tank  
**Description:** Fuels Safety Private Fuel Outlet - Self Serve  
**Status:** EXPIRED  
**TSSA Program Area:**  
**Maximum Hazard Rank:**  
**Facility Type:** FS Liquid Fuel Tank  
**Expired Date:** 12/29/1990

---

**Site:** CITY OF KANATA  
KLONDIKE RD KANATA ON

**Database:**  
EXP

**Instance No:** 10798017  
**Instance ID:** 41890  
**Instance Type:** FS Piping  
**Description:** FS Piping  
**Status:** EXPIRED  
**TSSA Program Area:**  
**Maximum Hazard Rank:**  
**Facility Type:**  
**Expired Date:**

---

**Site:** CITY OF KANATA  
KLONDIKE RD KANATA ON

**Database:**  
EXP

**Instance No:** 9392489  
**Instance ID:** 380134  
**Instance Type:** FS Facility  
**Description:** Fuels Safety Private Fuel Outlet - Self Serve  
**Status:** EXPIRED  
**TSSA Program Area:**  
**Maximum Hazard Rank:**  
**Facility Type:**  
**Expired Date:**

---

**Site:** CITY OF KANATA  
KLONDIKE RD KANATA ON

**Database:**  
EXP

**Instance No:** 10797999  
**Instance ID:** 40770  
**Instance Type:** FS Piping  
**Description:** FS Piping  
**Status:** EXPIRED  
**TSSA Program Area:**  
**Maximum Hazard Rank:**  
**Facility Type:**  
**Expired Date:**

---

**Site:** E.B. EDDY FOREST PRODUCTS LTD.  
LOT 10, CONC. 3, CAMP 12 F.OP SITE IVY TWP., C/O 1335 CARLING AVE. OTTAWA ON K1Z 8N8

**Database:**  
GEN

**Generator No.:** ON0009805 **PO Box No.:**

**Status:**  
**Approval Years:** 90  
**Contam. Facility:**  
**MHSW Facility:**  
**SIC Code:** 2599  
**SIC Description:** OTHER WOOD IND.

**Country:**  
**Choice of Contact:**  
**Co Admin:**  
**Phone No. Admin:**

**--Details--**  
**Waste Code:** 252  
**Waste Description:** WASTE OILS & LUBRICANTS

---

**Site:** E.B. EDDY FOREST PRODUCTS LTD. 14-802  
LOT 10, CONC. 3, CAMP 12 F.OP SITE IVY TWP., C/O 1335 CARLING AVE. OTTAWA ON K1Z 8N8

**Database:**  
GEN

**Generator No.:** ON0009805  
**Status:**  
**Approval Years:** 94,95,96  
**Contam. Facility:**  
**MHSW Facility:**  
**SIC Code:** 2599  
**SIC Description:** OTHER WOOD IND.

**PO Box No.:**  
**Country:**  
**Choice of Contact:**  
**Co Admin:**  
**Phone No. Admin:**

**--Details--**  
**Waste Code:** 252  
**Waste Description:** WASTE OILS & LUBRICANTS

---

**Site:** The Corporation of the Township of Rideau  
Part of Lot 11, Concession 3 City of Ottawa ON

**Database:**  
LIMO

**C of A No:** A461201  
**C of A Issue Date:** 11/17/1971  
**C of A Issued to:**  
**Operation Status:** Closed  
**Landfill Type:**  
**Total Site Area:**  
**Footprint:**  
**Tot Apprvd Capac:**  
**Tot Aprv Cp Unit:**  
**Fill Rate:**  
**Fill Rate Unit:**  
**Est Remain Cap:**  
**ERC Volume Unit:**  
**ERC Methodology:**  
**ERC Dt Last Det:**  
**Total Waste Rec:**  
**TWR Unit:**  
**TWR Methodology:**  
**Site Name:** Pierces Corners Landfill  
**Air Emmis Monitor:**  
**Leachate Off-Site:**  
**Leachate On Site:**  
**Landfill Gas Manag (P):**  
**Landfill Gas Manag (F):**  
**Landfill Gas Manag (E):**  
**Req Col Lndfll Gas:**  
**Lndfll Gas Cllected:**  
**Lndfll Gas Mntr:**  
**Service Area:**  
**Approved Waste Type:**

**Site County:** Ottawa  
**MOE Region:** Eastern  
**MOE District:** Ottawa  
**Easting:**  
**Northing:**  
**Latitude:**  
**Longitude:**  
**UTM Zone:**  
**Data Source:** small landfills  
**Cntm Attn Zn:**  
**Grndwtr Mntr:**  
**Surf Wtr Mntr:**  
**Lst Rprting Yr:**  
**Fin Assrnce:**  
**Nat Attnuatn:**  
**Liners:**  
**Cvr Material:**

---

**Site:** West Carleton Sand & Gravel Inc.  
Lot 11-14, Conc 4 Ottawa ON

**Database:**  
NCPL

**Year:** 2006  
**Discharge Type:** Industrial Sewage  
**Sector:** Miscellaneous  
**Type of Concern:** C of A/Permit Non-Compliance  
**Contaminant::** SUSPENDED SOLIDS  
**Status Report::**

**--Details--**

**Incident Date:** 10/5/2006  
**Limit/Unit/Freq:** 25 mg/L  
**Quantity Min/Max:** 32/32  
**Facility Action:** Operational Process Modification  
**Ministry Action:** Voluntary Abatement Program Underway

---

**Site:** CITY OF KANATA  
KLONDIKE RD KANATA ON

**Database:**  
**PRT**

**Location ID:** 6728  
**Type:** retail  
**Expiry Date:**  
**Capacity (L):** 22730  
**Licence #:** 0001052484

---

**Site:** CITY OF KANATA  
KLONDIKE RD KANATA ON

**Database:**  
**PRT**

**Location ID:** 6728  
**Type:** private  
**Expiry Date:**  
**Capacity (L):** 36368.00  
**Licence #:** 0001031141

---

**Site:** Donwel Land Inc.  
Part of Lot 10 Concession 4 Ottawa ON

**Database:**  
**PTTW**

**EBR Registry No.:** 011-7941  
**Ministry Ref. No.:** 4220-93TJZ7  
**Year:** 2013  
**Proposal Date:** January 11, 2013  
**Notice Date:**  
**Notice Type:** Instrument Proposal  
**Proponent Address:** 1693 Lakeshore Drive Greely Ontario Canada K4P 1H1  
**Instrument Type:** (OWRA s. 34) - Permit to take water  
**Location:** Part of Lot 10 Concession 4 Address: Lot: Part of Lot 10, Concession: 4, Geographic Township: OSGOODE, Ottawa, City + + + Part of Lot 9 Concession 4 Address: Lot: Part of Lot 9, Concession: 4, Geographic Township: OSGOODE, Ottawa, City CITY OF OTTAWA  
**Location Other:**

---

**Site:** Mattamy (Half Moon Bay) Limited  
Lot 11, 12, Concession 3 Ottawa ON

**Database:**  
**PTTW**

**EBR Registry No.:** 010-5959  
**Ministry Ref. No.:** 8783-7PCUC4  
**Year:** 2009  
**Proposal Date:** 2/20/2009  
**Notice Date:**  
**Notice Type:** Instrument Proposal  
**Proponent Address:** 123 Huntmar Drive Ottawa Ontario Canada K2S 1B9  
**Instrument Type:** (OWRA s. 34) - Permit to take water  
**Location:** Lot 11, 12, Concession 3, Ottawa  
**Location Other:**

**Site:** ESSO PETROLEUM CANADA  
BULK STATION OTTAWA CITY ON

**Database:**  
SPL

**Ref No:** 155190  
**Contaminant Name:**  
**Contaminant Code:**  
**Contaminant Limit 1:**  
**Contam. Limit Freq 1:**  
**Contaminant UN No 1:**  
**Contaminant Qty:**  
**MOE Reported Dt:** 5/1/1998  
**Health/Env Conseq:**  
**Incident Dt:** 5/1/1998  
**Incident Cause:** OTHER CAUSE (N.O.S.)  
**Incident Event:**  
**Incident Reason:** NEGLIGENCE (APPARENT)  
**Incident Summary:** ESSO-156 L DIESEL TO LOT,LOADING ARM NOT IN TRUCKSCOMPARTMENT,PUMP STARTED.

**Site Address:**  
**Site Conc:**  
**Site Lot:**  
**Site County/District:**  
**Site Municipality:** 20101  
**Site Postal Code:**  
**Sector Type:**  
**Source Type:**  
**Receiving Medium:** LAND  
**Receiving Env:**  
**Environment Impact:** NOT ANTICIPATED  
**Nature of Impact:**  
**SAC Action Class:**

**Site:** ESSO PETROLEUM CANADA  
TRANSPORT TRUCK (CARGO) OTTAWA CITY ON

**Database:**  
SPL

**Ref No:** 59519  
**Contaminant Name:**  
**Contaminant Code:**  
**Contaminant Limit 1:**  
**Contam. Limit Freq 1:**  
**Contaminant UN No 1:**  
**Contaminant Qty:**  
**MOE Reported Dt:** 11/7/1991  
**Health/Env Conseq:**  
**Incident Dt:** 11/7/1991  
**Incident Cause:** PIPE/HOSE LEAK  
**Incident Event:**  
**Incident Reason:** ERROR  
**Incident Summary:** ESSO-3 LITRES DIESEL FUELTO GRND UNDER LOADING RACK,COUPLING NOT CLOSED

**Site Address:**  
**Site Conc:**  
**Site Lot:**  
**Site County/District:**  
**Site Municipality:** 20101  
**Site Postal Code:**  
**Sector Type:**  
**Source Type:**  
**Receiving Medium:** LAND  
**Receiving Env:**  
**Environment Impact:** NOT ANTICIPATED  
**Nature of Impact:**  
**SAC Action Class:**

**Site:** OTTAWA-CARLETON TRANSIT  
MARCH ROAD, SOUTH OF CARLING OTTAWA CITY ON

**Database:**  
SPL

**Ref No:** 222088  
**Contaminant Name:**  
**Contaminant Code:**  
**Contaminant Limit 1:**  
**Contam. Limit Freq 1:**  
**Contaminant UN No 1:**  
**Contaminant Qty:**  
**MOE Reported Dt:** 2/25/2002  
**Health/Env Conseq:**  
**Incident Dt:** 2/25/2002  
**Incident Cause:** OTHER CONTAINER LEAK  
**Incident Event:**  
**Incident Reason:** MATERIAL FAILURE  
**Incident Summary:** OC TRANSIT: 2L OF ANTIFREEZE IN THE SEWER, CLEANING

**Site Address:**  
**Site Conc:**  
**Site Lot:**  
**Site County/District:**  
**Site Municipality:** 20107  
**Site Postal Code:**  
**Sector Type:**  
**Source Type:**  
**Receiving Medium:** LAND / WATER  
**Receiving Env:**  
**Environment Impact:** POSSIBLE  
**Nature of Impact:** Water course or lake  
**SAC Action Class:**

**Site:** ESSO PETROLEUM CANADA  
ESSO DISTRIBUTION STATION BULK STATION OTTAWA CITY ON

**Database:**  
SPL

**Ref No:** 46877  
**Contaminant Name:**  
**Contaminant Code:**  
**Contaminant Limit 1:**  
**Contam. Limit Freq 1:**  
**Contaminant UN No 1:**  
**Contaminant Qty:**  
**MOE Reported Dt:** 2/21/1991  
**Health/Env Conseq:**  
**Incident Dt:** 2/21/1991  
**Incident Cause:** CONTAINER OVERFLOW  
**Incident Event:**  
**Incident Reason:** ERROR  
**Incident Summary:** ESSO DISTRIB. STATION - 50 L FURNACE OIL SPILLED TO LOADING DOCK. OV/FILL.

**Site Address:**  
**Site Conc:**  
**Site Lot:**  
**Site County/District:**  
**Site Municipality:** 20101  
**Site Postal Code:**  
**Sector Type:**  
**Source Type:**  
**Receiving Medium:** LAND  
**Receiving Env:**  
**Environment Impact:** NOT ANTICIPATED  
**Nature of Impact:**  
**SAC Action Class:**

---

**Site:** **ESSO PETROLEUM CANADA**  
**TANK TRUCK (CARGO) OTTAWA CITY ON**

**Database:**  
**SPL**

**Ref No:** 47843  
**Contaminant Name:**  
**Contaminant Code:**  
**Contaminant Limit 1:**  
**Contam. Limit Freq 1:**  
**Contaminant UN No 1:**  
**Contaminant Qty:**  
**MOE Reported Dt:** 3/20/1991  
**Health/Env Conseq:**  
**Incident Dt:** 3/19/1991  
**Incident Cause:** PIPE/HOSE LEAK  
**Incident Event:**  
**Incident Reason:** ERROR  
**Incident Summary:** ESSO HOME COMFORT - TANK TRUCK SPILLED APPROX 1 L.HEATING OIL ON GROUND

**Site Address:**  
**Site Conc:**  
**Site Lot:**  
**Site County/District:**  
**Site Municipality:** 20101  
**Site Postal Code:**  
**Sector Type:**  
**Source Type:**  
**Receiving Medium:** LAND  
**Receiving Env:**  
**Environment Impact:** NOT ANTICIPATED  
**Nature of Impact:**  
**SAC Action Class:**

---

**Site:** **ONTARIO HYDRO**  
**SOUTH MARCH TRANSFORMER STATION, MARCH ROAD TRANSFORMER KANATA CITY ON**

**Database:**  
**SPL**

**Ref No:** 128700  
**Contaminant Name:**  
**Contaminant Code:**  
**Contaminant Limit 1:**  
**Contam. Limit Freq 1:**  
**Contaminant UN No 1:**  
**Contaminant Qty:**  
**MOE Reported Dt:** 7/3/1996  
**Health/Env Conseq:**  
**Incident Dt:** 6/26/1996  
**Incident Cause:** COOLING SYSTEM LEAK  
**Incident Event:**  
**Incident Reason:** OTHER  
**Incident Summary:** ONTARIO HYDRO: 250 ML OF PCB OIL (200 PPM) TO SOILCONTAINED AND CLEANED UP.

**Site Address:**  
**Site Conc:**  
**Site Lot:**  
**Site County/District:**  
**Site Municipality:** 20103  
**Site Postal Code:**  
**Sector Type:**  
**Source Type:**  
**Receiving Medium:** LAND  
**Receiving Env:**  
**Environment Impact:** CONFIRMED  
**Nature of Impact:** Soil contamination  
**SAC Action Class:**

---

**Site:** **lot 10 ON**

**Database:**  
**WWIS**

**Well ID:** 1535825  
**Construction Date:**  
**Primary Water Use:**  
**Sec. Water Use:**  
**Final Well Status:**

**Data Entry Status:**  
**Data Src:**  
**Date Received:** 9/29/2005  
**Selected Flag:** 1  
**Abandonment Rec:**

**Water Type:**  
**Casing Material:**  
**Audit No:** Z17653  
**Tag:**  
**Construction Method:**  
**Elevation (m):**  
**Elevation Reliability:**  
**Depth to Bedrock:**  
**Well Depth:**  
**Overburden/Bedrock:**  
**Pump Rate:**  
**Static Water Level:**  
**Flowing (Y/N):**  
**Flow Rate:**  
**Clear/Cloudy:**

**Contractor:** 6907  
**Form Version:** 3  
**Owner:**  
**Street Name:**  
**County:** OTTAWA-CARLETON  
**Municipality:** OTTAWA CITY  
**Site Info:**  
**Lot:** 010  
**Concession:**  
**Concession Name:**  
**Easting NAD83:**  
**Northing NAD83:**  
**Zone:**  
**UTM Reliability:**

**Bore Hole Information**

**Bore Hole ID:** 11316364  
**DP2BR:**  
**Code OB:** u  
**Code OB Desc:** all layers are unknown type  
**Open Hole:**  
**Elevation:**  
**Elevrc:**  
**Remarks:**  
**Elevrc Desc:**  
**Location Source Date:**  
**Improvement Location Source:**  
**Improvement Location Method:**  
**Source Revision Comment:**  
**Supplier Comment:**

**Spatial Status:**  
**Cluster Kind:**  
**UTMRC:**  
**UTMRC Desc:**  
**Location Method:** na  
**Org CS:**  
**Date Completed:** 9/22/2005

**Overburden and Bedrock  
Materials Interval**

**Formation ID:** 932997253  
**Layer:** 1  
**Color:**  
**General Color:**  
**Mat1:**  
**Most Common Material:**  
**Mat2:**  
**Other Materials:**  
**Mat3:**  
**Other Materials:**  
**Formation Top Depth:** 0.00  
**Formation End Depth:** 19.00  
**Formation End Depth UOM:** ft

**Formation ID:** 932997254  
**Layer:** 2  
**Color:**  
**General Color:**  
**Mat1:**  
**Most Common Material:**  
**Mat2:**  
**Other Materials:**  
**Mat3:**  
**Other Materials:**  
**Formation Top Depth:** 19.00  
**Formation End Depth:** 77.00  
**Formation End Depth UOM:** ft

**Method of Construction & Well  
Use**

**Method Construction ID:** 961535825  
**Method Construction Code:** B  
**Method Construction:** Other Method  
**Other Method Construction:**

**Pipe Information**

**Pipe ID:** 11331219  
**Casing No:** 1  
**Comment:**  
**Alt Name:**

**Results of Well Yield Testing**

**Pump Test ID:** 11345704  
**Pump Set At:** 75.00  
**Static Level:**  
**Final Level After Pumping:**  
**Recommended Pump Depth:**  
**Pumping Rate:**  
**Flowing Rate:**  
**Recommended Pump Rate:**  
**Levels UOM:** ft  
**Rate UOM:** LPM  
**Water State After Test Code:**  
**Water State After Test:**  
**Pumping Test Method:**  
**Pumping Duration HR:**  
**Pumping Duration MIN:**  
**Flowing:**

## Appendix: Database Descriptions

Environmental Risk Information Services (ERIS) can search the following databases. The extent of historical information varies with each database and current information is determined by what is publicly available to ERIS at the time of update. **Note:** Databases denoted with " \* " indicates that the database will no longer be updated. See the individual database description for more information.

### **Abandoned Aggregate Inventory:**

Provincial [AAGR](#)

The MAAP Program maintains a database of abandoned pits and quarries. Please note that the database is only referenced by lot and concession and city/town location. The database provides information regarding the location, type, size, land use, status and general comments.\*

**Government Publication Date: Sept 2002\***

### **Aggregate Inventory:**

Provincial [AGR](#)

The Ontario Ministry of Natural Resources maintains a database of all active pits and quarries. The database provides information regarding the registered owner/operator, location name, operation type, approval type, and maximum annual tonnage.

**Government Publication Date: Up to Sep 2017**

### **Abandoned Mine Information System:**

Provincial [AMIS](#)

The Abandoned Mines Information System contains data on known abandoned and inactive mines located on both Crown and privately held lands. The information was provided by the Ministry of Northern Development and Mines (MNDM), with the following disclaimer: "the database provided has been compiled from various sources, and the Ministry of Northern Development and Mines makes no representation and takes no responsibility that such information is accurate, current or complete". Reported information includes official mine name, status, background information, mine start/end date, primary commodity, mine features, hazards and remediation.

**Government Publication Date: 1800-Nov 2016**

### **Anderson's Waste Disposal Sites:**

Private [ANDR](#)

The information provided in this database was collected by examining various historical documents which aimed to characterize the likely position of former waste disposal sites from 1860 to present. The research initiative behind the creation of this database was to identify those sites that are missing from the Ontario MOE Waste Disposal Site Inventory, as well as to provide revisions and corrections to the positions and descriptions of sites currently listed in the MOE inventory. In addition to historic waste disposal facilities, the database also identifies certain auto wreckers and scrap yards that have been extrapolated from documentary sources. Please note that the data is not warranted to be complete, exhaustive or authoritative. The information was collected for research purposes only.

**Government Publication Date: 1860s-Present**

### **Automobile Wrecking & Supplies:**

Private [AUWR](#)

This database provides an inventory of known locations that are involved in the scrap metal, automobile wrecking/recycling, and automobile parts & supplies industry. Information is provided on the company name, location and business type.

**Government Publication Date: 1999-Jan 31, 2018**

### **Borehole:**

Provincial [BORE](#)

A borehole is the generalized term for any narrow shaft drilled in the ground, either vertically or horizontally. The information here includes geotechnical investigations or environmental site assessments, mineral exploration, or as a pilot hole for installing piers or underground utilities. Information is from many sources such as the Ministry of Transportation (MTO) boreholes from engineering reports and projects from the 1950 to 1990's in Southern Ontario. Boreholes from the Ontario Geological Survey (OGS) including The Urban Geology Analysis Information System (UGAIS) and the York Peel Durham Toronto (YPDT) database of the Conservation Authority Moraine Coalition. This database will include fields such as location, stratigraphy, depth, elevation, year drilled, etc. For all water well data or oil and gas well data for Ontario please refer to WWIS and OOGW.

**Government Publication Date: 1875-Jul 2014**

### **Certificates of Approval:**

Provincial [CA](#)

This database contains the following types of approvals: Air & Noise, Industrial Sewage, Municipal & Private Sewage, Waste Management Systems and Renewable Energy Approvals. The MOE in Ontario states that any facility that releases emissions to the atmosphere, discharges contaminants to ground or surface water, provides potable water supplies, or stores, transports or disposes of waste, must have a Certificate of Approval before it can operate lawfully. Fields include approval number, business name, address, approval date, approval type and status. This database will no longer be updated, as CofA's have been replaced by either Environmental Activity and Sector Registry (EASR) or Environmental Compliance Approval (ECA). Please refer to those individual databases for any information after Oct.31, 2011.

**Government Publication Date: 1985-Oct 30, 2011\***



**Commercial Fuel Oil Tanks:**

Provincial [CFOT](#)

Since May 2002, Ontario developed a new act where it became mandatory for fuel oil tanks to be registered with Technical Standards & Safety Authority (TSSA). This data would include all commercial underground fuel oil tanks in Ontario with fields such as location, registration number, tank material, age of tank and tank size.

**Government Publication Date: Feb 28, 2017**

**Chemical Register:**

Private [CHEM](#)

This database includes information from both a one time study conducted in 1992 and private source and is a listing of facilities that manufacture or distribute chemicals. The production of these chemical substances may involve one or more chemical reactions and/or chemical separation processes (i.e. fractionation, solvent extraction, crystallization, etc.).

**Government Publication Date: 1999-Jan 31, 2018**

**Compressed Natural Gas Stations:**

Private [CNG](#)

Canada has a network of public access compressed natural gas (CNG) refuelling stations. These stations dispense natural gas in compressed form at 3,000 pounds per square inch (psi), the pressure which is allowed within the current Canadian codes and standards. The majority of natural gas refuelling is located at existing retail gasoline that have a separate refuelling island for natural gas. This list of stations is made available by the Canadian Natural Gas Vehicle Alliance.

**Government Publication Date: Dec 31, 2012**

**Inventory of Coal Gasification Plants and Coal Tar Sites:**

Provincial [COAL](#)

This inventory includes both the "Inventory of Coal Gasification Plant Waste Sites in Ontario-April 1987" and the Inventory of Industrial Sites Producing or Using Coal Tar and Related Tars in Ontario-November 1988) collected by the MOE. It identifies industrial sites that produced and continue to produce or use coal tar and other related tars. Detailed information is available and includes: facility type, size, land use, information on adjoining properties, soil condition, site operators/occupants, site description, potential environmental impacts and historic maps available. This was a one-time inventory.\*

**Government Publication Date: Apr 1987 and Nov 1988\***

**Compliance and Convictions:**

Provincial [CONV](#)

This database summarizes the fines and convictions handed down by the Ontario courts beginning in 1989. Companies and individuals named here have been found guilty of environmental offenses in Ontario courts of law.

**Government Publication Date: 1989-Nov 2017**

**Certificates of Property Use:**

Provincial [CPU](#)

This is a subset taken from Ontario's Environmental Registry (EBR) database. It will include all CPU's on the registry such as (EPA s. 168.6) - Certificate of Property Use.

**Government Publication Date: 1994-Oct 2017**

**Drill Hole Database:**

Provincial [DRL](#)

The Ontario Drill Hole Database contains information on more than 113,000 percussion, overburden, sonic and diamond drill holes from assessment files on record with the department of Mines and Minerals. Please note that limited data is available for southern Ontario, as it was the last area to be completed. The database was created when surveys submitted to the Ministry were converted in the Assessment File Research Image Database (AFRI) project. However, the degree of accuracy (coordinates) as to the exact location of drill holes is dependent upon the source document submitted to the MNDM. Levels of accuracy used to locate holes are: centering on the mining claim; a sketch of the mining claim; a 1:50,000 map; a detailed company map; or from submitted a "Report of Work".

**Government Publication Date: 1886-Nov 30, 2017**

**Environmental Activity and Sector Registry:**

Provincial [EASR](#)

On October 31, 2011, a smarter, faster environmental approvals system came into effect in Ontario. The EASR allows businesses to register certain activities with the ministry, rather than apply for an approval. The registry is available for common systems and processes, to which preset rules of operation can be applied. The EASR is currently available for: heating systems, standby power systems and automotive refinishing. Businesses whose activities aren't subject to the EASR may apply for an ECA (Environmental Compliance Approval), Please see our ECA database.

**Government Publication Date: Oct 2011-Oct 2017**

**Environmental Registry:**

Provincial [EBR](#)

The Environmental Registry lists proposals, decisions and exceptions regarding policies, Acts, instruments, or regulations that could significantly affect the environment. Through the Registry, thirteen provincial ministries notify the public of upcoming proposals and invite their comments. For example, if a local business is requesting a permit, license, or certificate of approval to release substances into the air or water; these are notified on the registry. Data includes: Approval for discharge into the natural environment other than water (i.e. Air) - EPA s. 9, Approval for sewage works - OWRA s. 53(1), and EPA s. 27 - Approval for a waste disposal site. For information regarding Permit to Take Water (PTTW), Certificate of Property Use (CPU) and (ORD) Orders please refer to those individual databases.

**Government Publication Date: 1994-Oct 2017**

**Environmental Compliance Approval:**

Provincial **ECA**

On October 31, 2011, a smarter, faster environmental approvals system came into effect in Ontario. In the past, a business had to apply for multiple approvals (known as certificates of approval) for individual processes and pieces of equipment. Today, a business either registers itself, or applies for a single approval, depending on the types of activities it conducts. Businesses whose activities aren't subject to the EASR may apply for an ECA. A single ECA addresses all of a business's emissions, discharges and wastes. Separate approvals for air, noise and waste are no longer required. This database will also include Renewable Energy Approvals. For certificates of approval prior to Nov 1st, 2011, please refer to the CA database. For all Waste Disposal Sites please refer to the WDS database.

**Government Publication Date: Oct 2011-Oct 2017**

**Environmental Effects Monitoring:**

Federal **EEM**

The Environmental Effects Monitoring program assesses the effects of effluent from industrial or other sources on fish, fish habitat and human usage of fisheries resources. Since 1992, pulp and paper mills have been required to conduct EEM studies under the Pulp and Paper Effluent Regulations. This database provides information on the mill name, geographical location and sub-lethal toxicity data.

**Government Publication Date: 1992-2007\***

**ERIS Historical Searches:**

Private **EHS**

ERIS has compiled a database of all environmental risk reports completed since March 1999. Available fields for this database include: site location, date of report, type of report, and search radius. As per all other databases, the ERIS database can be referenced on both the map and "Statistical Profile" page.

**Government Publication Date: 1999-Aug 2016**

**Environmental Issues Inventory System:**

Federal **EIIS**

The Environmental Issues Inventory System was developed through the implementation of the Environmental Issues and Remediation Plan. This plan was established to determine the location and severity of contaminated sites on inhabited First Nation reserves, and where necessary, to remediate those that posed a risk to health and safety; and to prevent future environmental problems. The EIIS provides information on the reserve under investigation, inventory number, name of site, environmental issue, site action (Remediation, Site Assessment), and date investigation completed.

**Government Publication Date: 1992-2001\***

**Emergency Management Historical Event:**

Provincial **EMHE**

List of locations of historical occurrences of emergency events, including those assigned to the Ministry of Natural Resources by Order-In-Council (OIC) under the Emergency Management and Civil Protection Act, as well as events where MNR provided requested emergency response assistance. Many of these events will have involved community evacuations, significant structural loss, and/or involvement of MNR emergency response staff. These events fall into one of ten (10) type categories: Dam Failure; Drought / Low Water; Erosion; Flood; Forest Fire; Soil and Bedrock Instability; Petroleum Resource Center Event, EMO Requested Assistance, Continuity of Operations Event, Other Requested Assistance. EMHE record details are reproduced by ERIS under License with the Ontario Ministry of Natural Resources © Queen's Printer for Ontario, 2017.

**Government Publication Date: Dec 31, 2016**

**List of TSSA Expired Facilities:**

Provincial **EXP**

List of facilities with removed tanks which were once registered with the Fuels Safety Program of the Technical Standards and Safety Authority (TSSA). Includes private fuel outlets, bulk plants, fuel oil tanks, gasoline stations, marinas, propane filling stations, liquid fuel tanks, piping systems, etc. Tanks which have been removed automatically fall under the expired facilities inventory held by TSSA.

**Government Publication Date: Feb 28, 2017**

**Federal Convictions:**

Federal **FCON**

Environment Canada maintains a database referred to as the "Environmental Registry" that details prosecutions under the Canadian Environmental Protection Act (CEPA) and the Fisheries Act (FA). Information is provided on the company name, location, charge date, offence and penalty.

**Government Publication Date: 1988-Jun 2007\***

**Contaminated Sites on Federal Land:**

Federal **FCS**

The Federal Contaminated Sites Inventory includes information on known federal contaminated sites under the custodianship of departments, agencies and consolidated Crown corporations as well as those that are being or have been investigated to determine whether they have contamination arising from past use that could pose a risk to human health or the environment. The inventory also includes non-federal contaminated sites for which the Government of Canada has accepted some or all financial responsibility. It does not include sites where contamination has been caused by, and which are under the control of, enterprise Crown corporations, private individuals, firms or other levels of government.

**Government Publication Date: Jun 2000-Dec 2017**

**Fisheries & Oceans Fuel Tanks:**

Federal **FOFT**

Fisheries & Oceans Canada maintains an inventory of aboveground & underground fuel storage tanks located on Fisheries & Oceans property or controlled by DFO. Our inventory provides information on the site name, location, tank owner, tank operator, facility type, storage tank location, tank contents & capacity, and date of tank installation.

**Government Publication Date: 1964-Sep 2017**

**Fuel Storage Tank:**

Provincial **FST**

The Technical Standards & Safety Authority (TSSA), under the Technical Standards & Safety Act of 2000 maintains a database of registered private and retail fuel storage tanks in Ontario with fields such as location, tank status, license date, tank type, tank capacity, fuel type, installation year and facility type.

**Government Publication Date: Feb 28, 2017**

**Fuel Storage Tank - Historic:**

Provincial **FSTH**

The Fuels Safety Branch of the Ontario Ministry of Consumer and Commercial Relations maintained a database of all registered private fuel storage tanks. Public records of private fuel storage tanks are only available since the registration became effective in September 1989. This information is now collected by the Technical Standards and Safety Authority.

**Government Publication Date: Pre-Jan 2010\***

**Ontario Regulation 347 Waste Generators Summary:**

Provincial **GEN**

Regulation 347 of the Ontario EPA defines a waste generation site as any site, equipment and/or operation involved in the production, collection, handling and/or storage of regulated wastes. A generator of regulated waste is required to register the waste generation site and each waste produced, collected, handled, or stored at the site. This database contains the registration number, company name and address of registered generators including the types of hazardous wastes generated. It includes data on waste generating facilities such as: drycleaners, waste treatment and disposal facilities, machine shops, electric power distribution etc. This information is a summary of all years from 1986 including the most currently available data. Some records may contain, within the company name, the phrase "See & Use..." followed by a series of letters and numbers. This occurs when one company is amalgamated with or taken over by another registered company. The number listed as "See & Use", refers to the new ownership and the other identification number refers to the original ownership. This phrase serves as a link between the 2 companies until operations have been fully transferred.

**Government Publication Date: 1986-December 31, 2017**

**Greenhouse Gas Emissions from Large Facilities:**

Federal **GHG**

List of greenhouse gas emissions from large facilities made available by Environment Canada. Greenhouse gas emissions in kilotonnes of carbon dioxide equivalents (kt CO2 eq).

**Government Publication Date: 2013-Dec 2015**

**TSSA Historic Incidents:**

Provincial **HINC**

This database will cover all incidences recorded by TSSA with their older system, before they moved to their new management system. TSSA's Fuels Safety Program administers the Technical Standards & Safety Act 2000, providing fuel-related safety services associated with the safe transportation, storage, handling and use of fuels such as gasoline, diesel, propane, natural gas and hydrogen. Under this Act, TSSA regulates fuel suppliers, storage facilities, transport trucks, pipelines, contractors and equipment or appliances that use fuels. The TSSA works to protect the public, the environment and property from fuel-related hazards such as spills, fires and explosions. This database will include spills and leaks from pipelines, diesel, fuel oil, gasoline, natural gas, propane and hydrogen recorded by the TSSA.

**Government Publication Date: 2006-June 2009\***

**Indian & Northern Affairs Fuel Tanks:**

Federal **IAFT**

The Department of Indian & Northern Affairs Canada (INAC) maintains an inventory of aboveground & underground fuel storage tanks located on both federal and crown land. Our inventory provides information on the reserve name, location, facility type, site/facility name, tank type, material & ID number, tank contents & capacity, and date of tank installation.

**Government Publication Date: 1950-Aug 2003\***

**TSSA Incidents:**

Provincial **INC**

TSSA's Fuels Safety Program administers the Technical Standards & Safety Act 2000, providing fuel-related safety services associated with the safe transportation, storage, handling and use of fuels such as gasoline, diesel, propane, natural gas and hydrogen. Under this Act, TSSA regulates fuel suppliers, storage facilities, transport trucks, pipelines, contractors and equipment or appliances that use fuels. Includes incidents from fuel-related hazards such as spills, fires and explosions. This database will include spills and leaks from diesel, fuel oil, gasoline, natural gas, propane and hydrogen recorded by the TSSA.

**Government Publication Date: Feb 28, 2017**

**Landfill Inventory Management Ontario:**

Provincial **LIMO**

The Landfill Inventory Management Ontario (LIMO) database is updated every year, as the ministry compiles new and updated information. The inventory will include small and large landfills. Additionally, each year the ministry will request operators of the larger landfills complete a landfill data collection form that will be used to update LIMO and will include the following information from the previous operating year. This will include additional information such as estimated amount of total waste received, landfill capacity, estimated total remaining landfill capacity, fill rates, engineering designs, reporting and monitoring details, size of location, service area, approved waste types, leachate of site treatment, contaminant attenuation zone and more. The small landfills will include information such as site owner, site location and certificate of approval # and status.

**Government Publication Date: Dec 31, 2013**

**Canadian Mine Locations:**

Private

MINE

This information is collected from the Canadian & American Mines Handbook. The Mines database is a national database that provides over 290 listings on mines (listed as public companies) dealing primarily with precious metals and hard rocks. Listed are mines that are currently in operation, closed, suspended, or are still being developed (advanced projects). Their locations are provided as geographic coordinates (x, y and/or longitude, latitude). As of 2002, data pertaining to Canadian smelters and refineries has been appended to this database.

**Government Publication Date: 1998-2009\***

**Mineral Occurrences:**

Provincial

MNR

In the early 70's, the Ministry of Northern Development and Mines created an inventory of approximately 19,000 mineral occurrences in Ontario, in regard to metallic and industrial minerals, as well as some information on building stones and aggregate deposits. Please note that the "Horizontal Positional Accuracy" is approximately +/- 200 m. Many reference elements for each record were derived from field sketches using pace or chain/tape measurements against claim posts or topographic features in the area. The primary limiting factor for the level of positional accuracy is the scale of the source material. The testing of horizontal accuracy of the source materials was accomplished by comparing the plan metric (X and Y) coordinates of that point with the coordinates of the same point as defined from a source of higher accuracy.

**Government Publication Date: 1846-Feb 2017**

**National Analysis of Trends in Emergencies System (NATES):**

Federal

NATE

In 1974 Environment Canada established the National Analysis of Trends in Emergencies System (NATES) database, for the voluntary reporting of significant spill incidents. The data was to be used to assist in directing the work of the emergencies program. NATES ran from 1974 to 1994. Extensive information is available within this database including company names, place where the spill occurred, date of spill, cause, reason and source of spill, damage incurred, and amount, concentration, and volume of materials released.

**Government Publication Date: 1974-1994\***

**Non-Compliance Reports:**

Provincial

NCPL

The Ministry of the Environment provides information about non-compliant discharges of contaminants to air and water that exceed legal allowable limits, from regulated industrial and municipal facilities. A reported non-compliance failure may be in regard to a Control Order, Certificate of Approval, Sectoral Regulation or specific regulation/act.

**Government Publication Date: Dec 31, 2014**

**National Defense & Canadian Forces Fuel Tanks:**

Federal

NDFT

The Department of National Defense and the Canadian Forces maintains an inventory of all aboveground & underground fuel storage tanks located on DND lands. Our inventory provides information on the base name, location, tank type & capacity, tank contents, tank class, date of tank installation, date tank last used, and status of tank as of May 2001. This database will no longer be updated due to the new National Security protocols which have prohibited any release of this database.

**Government Publication Date: Up to May 2001\***

**National Defense & Canadian Forces Spills:**

Federal

NDSP

The Department of National Defense and the Canadian Forces maintains an inventory of spills to land and water. All spill sites have been classified under the "Transportation of Dangerous Goods Act - 1992". Our inventory provides information on the facility name, location, spill ID #, spill date, type of spill, as well as the quantity of substance spilled & recovered.

**Government Publication Date: Mar 1999-Aug 2010**

**National Defence & Canadian Forces Waste Disposal Sites:**

Federal

NDWD

The Department of National Defence and the Canadian Forces maintains an inventory of waste disposal sites located on DND lands. Where available, our inventory provides information on the base name, location, type of waste received, area of site, depth of site, year site opened/closed and status.

**Government Publication Date: 2001-Apr 2007\***

**National Energy Board Pipeline Incidents:**

Federal

NEBI

Locations of pipeline incidents from 2008 to present, made available by the National Energy Board (NEB). Includes incidents reported under the Onshore Pipeline Regulations and the Processing Plant Regulations related to pipelines under federal jurisdiction, does not include incident data related to pipelines under provincial or territorial jurisdiction.

**Government Publication Date: 2008-Dec 31, 2017**

**National Energy Board Wells:**

Federal

NEBW

The NEBW database contains information on onshore & offshore oil and gas wells that are outside provincial jurisdiction(s) and are thereby regulated by the National Energy Board. Data is provided regarding the operator, well name, well ID No./UWI, status, classification, well depth, spud and release date.

**Government Publication Date: 1920-Feb 2003\***

**National Environmental Emergencies System (NEES):**

Federal

[NEES](#)

In 2000, the Emergencies program implemented NEES, a reporting system for spills of hazardous substances. For the most part, this system only captured data from the Atlantic Provinces, some from Quebec and Ontario and a portion from British Columbia. Data for Alberta, Saskatchewan, Manitoba and the Territories was not captured. However, NEES is also a repository for previous Environment Canada spill datasets. NEES is composed of the historic datasets ' or Trends ' which dates from approximately 1974 to present. NEES Trends is a compilation of historic databases, which were merged and includes data from NATES (National Analysis of Trends in Emergencies System), ARTS (Atlantic Regional Trends System), and NEES. In 2001, the Emergencies Program determined that variations in reporting regimes and requirements between federal and provincial agencies made national spill reporting and trend analysis difficult to achieve. As a consequence, the department has focused efforts on capturing data on spills of substances which fall under its legislative authority only (CEPA and FA). As such, the NEES database will be decommissioned in December 2004.

**Government Publication Date: 1974-2003\***

**National PCB Inventory:**

Federal

[NPCB](#)

Environment Canada's National PCB inventory includes information on in-use PCB containing equipment in Canada including federal, provincial and private facilities. Federal out-of-service PCB containing equipment and PCB waste owned by the federal government or by federally regulated industries such as airlines, railway companies, broadcasting companies, telephone and telecommunications companies, pipeline companies, etc. are also listed. Although it is not Environment Canada's mandate to collect data on non-federal PCB waste, the National PCB inventory includes some information on provincial and private PCB waste and storage sites. Some addresses provided may be Head Office addresses and are not necessarily the location of where the waste is being used or stored.

**Government Publication Date: 1988-2008\***

**National Pollutant Release Inventory:**

Federal

[NPRI](#)

Environment Canada has defined the National Pollutant Release Inventory ("NPRI") as a federal government initiative designed to collect comprehensive national data regarding releases to air, water, or land, and waste transfers for recycling for more than 300 listed substances.

**Government Publication Date: 1993-May 2017**

**Oil and Gas Wells:**

Private

[OGW](#)

The Nickle's Energy Group (publisher of the Daily Oil Bulletin) collects information on drilling activity including operator and well statistics. The well information database includes name, location, class, status and depth. The main Nickle's database is updated on a daily basis, however, this database is updated on a monthly basis. More information is available at [www.nickles.com](http://www.nickles.com).

**Government Publication Date: 1988-December 31, 2017**

**Ontario Oil and Gas Wells:**

Provincial

[OOGW](#)

In 1998, the MNR handed over to the Ontario Oil, Gas and Salt Resources Corporation, the responsibility of maintaining a database of oil and gas wells drilled in Ontario. The OGSR Library has over 20,000+ wells in their database. Information available for all wells in the ERIS database include well owner/operator, location, permit issue date, and well cap date, license No., status, depth and the primary target (rock unit) of the well being drilled. All geology/stratigraphy table information, plus all water table information is also provide for each well record.

**Government Publication Date: 1800-Oct 2017**

**Inventory of PCB Storage Sites:**

Provincial

[OPCB](#)

The Ontario Ministry of Environment, Waste Management Branch, maintains an inventory of PCB storage sites within the province. Ontario Regulation 11/82 (Waste Management - PCB) and Regulation 347 (Generator Waste Management) under the Ontario EPA requires the registration of inactive PCB storage equipment and/or disposal sites of PCB waste with the Ontario Ministry of Environment. This database contains information on: 1) waste quantities; 2) major and minor sites storing liquid or solid waste; and 3) a waste storage inventory.

**Government Publication Date: 1987-Oct 2004; 2012-Dec 2013**

**Orders:**

Provincial

[ORD](#)

This is a subset taken from Ontario's Environmental Registry (EBR) database. It will include all Orders on the registry such as (EPA s. 17) - Order for remedial work, (EPA s. 18) - Order for preventative measures, (EPA s. 43) - Order for removal of waste and restoration of site, (EPA s. 44) - Order for conformity with Act for waste disposal sites, (EPA s. 136) - Order for performance of environmental measures.

**Government Publication Date: 1994-Oct 2017**

**Canadian Pulp and Paper:**

Private

[PAP](#)

This information is part of the Pulp and Paper Canada Directory. The Directory provides a comprehensive listing of the locations of pulp and paper mills and the products that they produce.

**Government Publication Date: 1999, 2002, 2004, 2005, 2009**

**Parks Canada Fuel Storage Tanks:**

Federal

[PCFT](#)

Canadian Heritage maintains an inventory of known fuel storage tanks operated by Parks Canada, in both National Parks and at National Historic Sites. The database details information on site name, location, tank install/removal date, capacity, fuel type, facility type, tank design and owner/operator.

**Government Publication Date: 1920-Jan 2005\***

**Pesticide Register:**

Provincial PES

The Ontario Ministry of the Environment and Climate Change maintains a database of licensed operators and vendors of registered pesticides.

**Government Publication Date: 1988-Aug 2017**

**TSSA Pipeline Incidents:**

Provincial PINC

TSSA's Fuels Safety Program administers the Technical Standards & Safety Act 2000, providing fuel-related safety services associated with the safe transportation, storage, handling and use of fuels such as gasoline, diesel, propane, natural gas and hydrogen. Under this Act, TSSA regulates fuel suppliers, storage facilities, transport trucks, pipelines, contractors and equipment or appliances that use fuels. This database will include spills, strike and leaks from recorded by the TSSA.

**Government Publication Date: Feb 28, 2017**

**Private and Retail Fuel Storage Tanks:**

Provincial PRT

The Fuels Safety Branch of the Ontario Ministry of Consumer and Commercial Relations maintained a database of all registered private fuel storage tanks and licensed retail fuel outlets. This database includes an inventory of locations that have gasoline, oil, waste oil, natural gas and/or propane storage tanks on their property. The MCCR no longer collects this information. This information is now collected by the Technical Standards and Safety Authority (TSSA).

**Government Publication Date: 1989-1996\***

**Permit to Take Water:**

Provincial PTTW

This is a subset taken from Ontario's Environmental Registry (EBR) database. It will include all PTTW's on the registry such as OWRA s. 34 - Permit to take water.

**Government Publication Date: 1994-Oct 2017**

**Ontario Regulation 347 Waste Receivers Summary:**

Provincial REC

Part V of the Ontario Environmental Protection Act ("EPA") regulates the disposal of regulated waste through an operating waste management system or a waste disposal site operated or used pursuant to the terms and conditions of a Certificate of Approval or a Provisional Certificate of Approval. Regulation 347 of the Ontario EPA defines a waste receiving site as any site or facility to which waste is transferred by a waste carrier. A receiver of regulated waste is required to register the waste receiving facility. This database represents registered receivers of regulated wastes, identified by registration number, company name and address, and includes receivers of waste such as: landfills, incinerators, transfer stations, PCB storage sites, sludge farms and water pollution control plants. This information is a summary of all years from 1986 including the most currently available data.

**Government Publication Date: 1986-2016**

**Record of Site Condition:**

Provincial RSC

The Record of Site Condition (RSC) is part of the Ministry of the Environment's Brownfields Environmental Site Registry. Protection from environmental cleanup orders for property owners is contingent upon documentation known as a record of site condition (RSC) being filed in the Environmental Site Registry. In order to file an RSC, the property must have been properly assessed and shown to meet the soil, sediment and groundwater standards appropriate for the use (such as residential) proposed to take place on the property. The Record of Site Condition Regulation (O. Reg. 153/04) details requirements related to site assessment and clean up.

RSCs filed after July 1, 2011 will also be included as part of the new (O.Reg. 511/09).

**Government Publication Date: 1997-Sept 2001, Oct 2004-Nov 2017**

**Retail Fuel Storage Tanks:**

Private RST

This database includes an inventory of retail fuel outlet locations (including marinas) that have on their property gasoline, oil, waste oil, natural gas and / or propane storage tanks.

**Government Publication Date: 1999-Jan 31, 2018**

**Scott's Manufacturing Directory:**

Private SCT

Scott's Directories is a data bank containing information on over 200,000 manufacturers across Canada. Even though Scott's listings are voluntary, it is the most comprehensive database of Canadian manufacturers available. Information concerning a company's address, plant size, and main products are included in this database.

**Government Publication Date: 1992-Mar 2011\***

**Ontario Spills:**

Provincial SPL

This database identifies information such as location (approximate), type and quantity of contaminant, date of spill, environmental impact, cause, nature of impact, etc. Information from 1988-2002 was part of the ORIS (Occurrence Reporting Information System). The SAC (Spills Action Centre) handles all spills reported in Ontario. Regulations for spills in Ontario are part of the MOE's Environmental Protection Act, Part X.

**Government Publication Date: 1988-Sep 2017**

**Wastewater Discharger Registration Database:**

Provincial **SRDS**

Information under this heading is combination of the following 2 programs. The Municipal/Industrial Strategy for Abatement (MISA) division of the Ontario Ministry of Environment maintained a database of all direct dischargers of toxic pollutants within nine sectors including: Electric Power Generation; Mining; Petroleum Refining; Organic Chemicals; Inorganic Chemicals; Pulp & Paper; Metal Casting; Iron & Steel; and Quarries. All sampling information is now collected and stored within the Sample Result Data Store (SRDS).

**Government Publication Date: 1990-Dec 31, 2016**

**Anderson's Storage Tanks:**

Private **TANK**

The information provided in this database was collected by examining various historical documents, which identified the location of former storage tanks, containing substances such as fuel, water, gas, oil, and other various types of miscellaneous products. Information is available in regard to business operating at tank site, tank location, permit year, permit & installation type, no. of tanks installed & configuration and tank capacity. Data contained within this database pertains only to the city of Toronto and is not warranted to be complete, exhaustive or authoritative. The information was collected for research purposes only.

**Government Publication Date: 1915-1953\***

**Transport Canada Fuel Storage Tanks:**

Federal **TCFT**

List of fuel storage tanks currently or previously owned or operated by Transport Canada. This inventory also includes tanks on The Pickering Lands, which refers to 7,530 hectares (18,600 acres) of land in Pickering, Markham, and Uxbridge owned by the Government of Canada since 1972; properties on this land has been leased by the government since 1975, and falls under the Site Management Policy of Transport Canada, but is administered by Public Works and Government Services Canada. This inventory provides information on the site name, location, tank age, capacity and fuel type.

**Government Publication Date: 1970-Aug 2017**

**TSSA Variances for Abandonment of Underground Storage Tanks:**

Provincial **VAR**

List of variances granted for abandoned tanks. Under the Technical Standards and Safety Authority (TSSA) Liquid Fuels Handling Code and Fuel Oil Code, all underground storage tanks must be removed within two years of disuse. If removal of a tank is not feasible, an application may be sought for a variance from this code requirement.

**Government Publication Date: Feb 28, 2017**

**Waste Disposal Sites - MOE CA Inventory:**

Provincial **WDS**

The Ontario Ministry of Environment, Waste Management Branch, maintains an inventory of known open (active or inactive) and closed disposal sites in the Province of Ontario. Active sites maintain a Certificate of Approval, are approved to receive and are receiving waste. Inactive sites maintain Certificate(s) of Approval but are not receiving waste. Closed sites are not receiving waste. The data contained within this database was compiled from the MOE's Certificate of Approval database. Locations of these sites may be cross-referenced to the Anderson database described under ERIS's Private Source Database section, by the CA number. All new Environmental Compliance Approvals handed out after Oct 31, 2011 for Waste Disposal Sites will still be found in this database.

**Government Publication Date: Oct 31, 2017**

**Waste Disposal Sites - MOE 1991 Historical Approval Inventory:**

Provincial **WDSH**

In June 1991, the Ontario Ministry of Environment, Waste Management Branch, published the "June 1991 Waste Disposal Site Inventory", of all known active and closed waste disposal sites as of October 30st, 1990. For each "active" site as of October 31st 1990, information is provided on site location, site/CA number, waste type, site status and site classification. For each "closed" site as of October 31st 1990, information is provided on site location, site/CA number, closure date and site classification. Locations of these sites may be cross-referenced to the Anderson database described under ERIS's Private Source Database section, by the CA number.

**Government Publication Date: Up to Oct 1990\***

**Water Well Information System:**

Provincial **WWIS**

This database describes locations and characteristics of water wells found within Ontario in accordance with Regulation 903. It includes such information as coordinates, construction date, well depth, primary and secondary use, pump rate, static water level, well status, etc. Also included are detailed stratigraphy information, approximate depth to bedrock and the approximate depth to the water table.

**Government Publication Date: Mar 31, 2017**

# Definitions

**Database Descriptions:** This section provides a detailed explanation for each database including: source, information available, time coverage, and acronyms used. They are listed in alphabetic order.

**Detail Report:** This is the section of the report which provides the most detail for each individual record. Records are summarized by location, starting with the project property followed by records in closest proximity.

**Distance:** The distance value is the distance between plotted points, not necessarily the distance between the sites' boundaries. All values are an approximation.

**Direction:** The direction value is the compass direction of the site in respect to the project property and/or center point of the report.

**Elevation:** The elevation value is taken from the location at which the records for the site address have been plotted. All values are an approximation. Source: Google Elevation API.

**Executive Summary:** This portion of the report is divided into 3 sections:

'Report Summary'- Displays a chart indicating how many records fall on the project property and, within the report search radii.

'Site Report Summary'-Project Property'- This section lists all the records which fall on the project property. For more details, see the 'Detail Report' section.

'Site Report Summary-Surrounding Properties'- This section summarizes all records on adjacent properties, listing them in order of proximity from the project property. For more details, see the 'Detail Report' section.

**Map Key:** The map key number is assigned according to closest proximity from the project property. Map Key numbers always start at #1. The project property will always have a map key of '1' if records are available. If there is a number in brackets beside the main number, this will indicate the number of records on that specific property. If there is no number in brackets, there is only one record for that property.

The symbol and colour used indicates 'elevation': the red inverted triangle will dictate 'ERIS Sites with Lower Elevation', the yellow triangle will dictate 'ERIS Sites with Higher Elevation' and the orange square will dictate 'ERIS Sites with Same Elevation.'

**Unplottables:** These are records that could not be mapped due to various reasons, including limited geographic information. These records may or may not be in your study area, and are included as reference.





## **APPENDIX C**

### City Directory Search

<b>City Directory Information Source</b>
Vernon's Ottawa and Area, Ontario, City Directory

<b>PROJECT NUMBER:</b> 20180212154	
<b>Site Address:</b>	1055 Klondike Road, Ottawa, Ontario
<b>Year:</b> 2011	
<b>Site Listing:</b>	-Single Tenant Residential
<b>Adjacent Properties:</b>	
<b>1032 Klondike Road</b>	-Ruiter Construction Ltd -Ottawa-Carleton District School Board -Childrens Village of Ottawa Carleton
<b>1045 Klondike Road</b>	-Single Tenant Residential
<b>1056 Klondike Road</b>	-Margan's Grant Montessori -The Greenwoods Academy

<b>1078 Klondike Road</b>	-Kanata Fellowship Baptist Church
<b>1100 Klondike Road</b>	-Address Not Listed
<b>788 March Road</b>	-Address Not Listed
<b>806 March Road</b>	-Address Not Listed
<b>812 March Road</b>	-Address Not Listed
<b>830 March Road</b>	-Address Not Listed
<b>886 March Road</b>	-Single Tenant Residential

<b>PROJECT NUMBER: 20180212154</b>	
<b>Site Address:</b>	1055 Klondike Road, Ottawa, Ontario
<b>Year: 2005/06</b>	
<b>Site Listing:</b>	-Single Tenant Residential
<b>Adjacent Properties:</b>	
<b>1032 Klondike Road</b>	-Address Not Listed
<b>1045 Klondike Road</b>	-Single Tenant Residential

<b>1056 Klondike Road</b>	-Single Tenant Residential
<b>1078 Klondike Road</b>	-Kanata Fellowship Baptist Church
<b>1100 Klondike Road</b>	-Address Not Listed
<b>788 March Road</b>	-Address Not Listed
<b>806 March Road</b>	-Address Not Listed
<b>812 March Road</b>	-Address Not Listed
<b>830 March Road</b>	-Address Not Listed
<b>886 March Road</b>	-Single Tenant Residential

<b>PROJECT NUMBER:</b> 20180212154	
<b>Site Address:</b>	1055 Klondike Road, Ottawa, Ontario
<b>Year:</b> 2000/01	
<b>Site Listing:</b>	-Address Not Listed
<b>Adjacent Properties:</b>	
<b>1032 Klondike Road</b>	-Address Not Listed

<b>1045 Klondike Road</b>	-Single Tenant Residential
<b>1056 Klondike Road</b>	-Single Tenant Residential
<b>1078 Klondike Road</b>	-Address Not Listed
<b>1100 Klondike Road</b>	-Address Not Listed
<b>788 March Road</b>	-Address Not Listed
<b>806 March Road</b>	-Address Not Listed
<b>812 March Road</b>	-Address Not Listed
<b>830 March Road</b>	-Address Not Listed
<b>886 March Road</b>	-Single Tenant Residential

<b>PROJECT NUMBER:</b> 20180212154	
<b>Site Address:</b>	1055 Klondike Road, Ottawa, Ontario
<b>Year:</b> 1995/96	
<b>Site Listing:</b>	-Single Tenant Residential
<b>Adjacent Properties:</b>	

<b>1032 Klondike Road</b>	-Address Not Listed
<b>1045 Klondike Road</b>	-Single Tenant Residential
<b>1056 Klondike Road</b>	-Single Tenant Residential
<b>1078 Klondike Road</b>	-Address Not Listed
<b>1100 Klondike Road</b>	-Address Not Listed
<b>788 March Road</b>	-Address Not Listed
<b>806 March Road</b>	-March House Restaurant
<b>812 March Road</b>	-Address Not Listed
<b>830 March Road</b>	-Address Not Listed
<b>886 March Road</b>	-Single Tenant Residential

<b>PROJECT NUMBER:</b> 20180212154	
<b>Site Address:</b>	1055 Klondike Road, Ottawa, Ontario
<b>Year:</b> 1992	
<b>Site Listing:</b>	-Single Tenant Residential

<b>Adjacent Properties:</b>	
<b>1032 Klondike Road</b>	-Address Not Listed
<b>1045 Klondike Road</b>	-Single Tenant Residential
<b>1056 Klondike Road</b>	-Single Tenant Residential
<b>1078 Klondike Road</b>	-Address Not Listed
<b>1100 Klondike Road</b>	-Address Not Listed
<b>788 March Road</b>	-Address Not Listed
<b>806 March Road</b>	-March House Restaurant
<b>812 March Road</b>	-Address Not Listed
<b>830 March Road</b>	-Address Not Listed
<b>886 March Road</b>	-Single Tenant Residential

<b>PROJECT NUMBER:</b> 20180212154	
<b>Site Address:</b>	1055 Klondike Road, Ottawa, Ontario
<b>Year:</b> 1984	

<b>Site Listing:</b>	-Address Not Listed
<b>Adjacent Properties:</b>	
<b>1032 Klondike Road</b>	-Address Not Listed
<b>1045 Klondike Road</b>	-Address Not Listed
<b>1056 Klondike Road</b>	-Address Not Listed
<b>1078 Klondike Road</b>	-Address Not Listed
<b>1100 Klondike Road</b>	-Address Not Listed
<b>788 March Road</b>	-Address Not Listed
<b>806 March Road</b>	-Address Not Listed
<b>812 March Road</b>	-Address Not Listed
<b>830 March Road</b>	-Address Not Listed
<b>886 March Road</b>	-Address Not Listed

<b>PROJECT NUMBER:</b> 20180212154	
<b>Site Address:</b>	1055 Klondike Road, Ottawa, Ontario



<b>Year: 1979</b>	
<b>Site Listing:</b>	-Address Not Listed
<b>Adjacent Properties:</b>	
<b>1032 Klondike Road</b>	-Address Not Listed
<b>1045 Klondike Road</b>	-Address Not Listed
<b>1056 Klondike Road</b>	-Address Not Listed
<b>1078 Klondike Road</b>	-Address Not Listed
<b>1100 Klondike Road</b>	-Address Not Listed
<b>788 March Road</b>	-Address Not Listed
<b>806 March Road</b>	-Address Not Listed
<b>812 March Road</b>	-Address Not Listed
<b>830 March Road</b>	-Address Not Listed
<b>886 March Road</b>	-Address Not Listed

<b>PROJECT NUMBER: 20180212154</b>	
------------------------------------	--

<b>Site Address:</b>	1055 Klondike Road, Ottawa, Ontario
<b>Year: 1974</b>	
<b>Site Listing:</b>	-Address Not Listed
<b>Adjacent Properties:</b>	
<b>1032 Klondike Road</b>	-Address Not Listed
<b>1045 Klondike Road</b>	-Address Not Listed
<b>1056 Klondike Road</b>	-Address Not Listed
<b>1078 Klondike Road</b>	-Address Not Listed
<b>1100 Klondike Road</b>	-Address Not Listed
<b>788 March Road</b>	-Address Not Listed
<b>806 March Road</b>	-Address Not Listed
<b>812 March Road</b>	-Address Not Listed
<b>830 March Road</b>	-Address Not Listed
<b>886 March Road</b>	-Address Not Listed

<b>PROJECT NUMBER:</b> 20180212154	
<b>Site Address:</b>	1055 Klondike Road, Ottawa, Ontario
<b>Year:</b> 1969	
<b>Site Listing:</b>	-Address Not Listed
<b>Adjacent Properties:</b>	
<b>1032 Klondike Road</b>	-Address Not Listed
<b>1045 Klondike Road</b>	-Address Not Listed
<b>1056 Klondike Road</b>	-Address Not Listed
<b>1078 Klondike Road</b>	-Address Not Listed
<b>1100 Klondike Road</b>	-Address Not Listed
<b>788 March Road</b>	-Address Not Listed
<b>806 March Road</b>	-Address Not Listed
<b>812 March Road</b>	-Address Not Listed
<b>830 March Road</b>	-Address Not Listed

<b>886 March Road</b>	-Address Not Listed

<b>PROJECT NUMBER: 20180212154</b>	
<b>Site Address:</b>	1055 Klondike Road, Ottawa, Ontario
<b>Year: 1964</b>	
<b>Site Listing:</b>	-Address Not Listed
<b>Adjacent Properties:</b>	
<b>1032 Klondike Road</b>	-Address Not Listed
<b>1045 Klondike Road</b>	-Address Not Listed
<b>1056 Klondike Road</b>	-Address Not Listed
<b>1078 Klondike Road</b>	-Address Not Listed
<b>1100 Klondike Road</b>	-Address Not Listed
<b>788 March Road</b>	-Address Not Listed
<b>806 March Road</b>	-Address Not Listed
<b>812 March Road</b>	-Address Not Listed

<b>830 March Road</b>	-Address Not Listed
<b>886 March Road</b>	-Address Not Listed

-All listings for businesses were listed as they are in the city directory.

-Listings that are residential are listed as "residential" with the number of tenants. The name of the residential tenant is not listed in the above city directory



## **APPENDIX D**

### TSSA Records Request

## Katherine Rispoli

---

**From:** Public Information Services <publicinformationsservices@tssa.org>  
**Sent:** April-02-18 10:22 AM  
**To:** Katherine Rispoli  
**Subject:** No Record Found (Fuel Storage Tanks Only)

Hello Katherine. Thank you for your request for confirmation of public information.

We confirm that there are no records in our database of any fuel storage tanks at the subject addresses.

For a further search in our archives please complete our release of public information form found at [https://www.tssa.org/en/about-tssa/release-of-public-information.aspx?\\_mid\\_=392](https://www.tssa.org/en/about-tssa/release-of-public-information.aspx?_mid_=392) and email the completed form to [publicinformationsservices@tssa.org](mailto:publicinformationsservices@tssa.org) or through mail along with a fee of \$56.50 (including HST) per location. The fee is payable with credit card (Visa or MasterCard) or with a Cheque made payable to TSSA.

Although TSSA believes the information provided pursuant to your request is accurate, please note that TSSA does not warrant this information in any way whatsoever.

Kind regards,

Gaya

---

**From:** Katherine Rispoli <katherine.rispoli@gemtec.ca>  
**Sent:** February 28, 2018 12:49 PM  
**To:** Public Information Services <publicinformationsservices@tssa.org>  
**Subject:** 64153.85 - Storage tanks and/or incidents search

Good afternoon,

I'd like to request any information on storage tanks and/or incidents for the following addresses, located in Ottawa, ON.

- 788, 806, 812, 830, 886, March Road;
- 1032, 1045, 1055, 1056, 1078, 1100 Klondike Road

Thank you and have a good day,

Katherine

---



**Katherine Rispoli, M.A.Sc., P.Eng., ing.**

**Environmental Engineer**

**Ottawa, ON**

**tel: 613.836.1422 x261 / toll-free: 1.877.243.6832**

**mobile: 613.229.3175 / fax: 613.836.9731**

*This email is directed in confidence solely to the person(s) to whom it was addressed and may contain privileged, confidential or private information that is not to be disclosed. If you are not the addressee or an authorized representative thereof, please contact the sender and delete this email and any attachments. GEMTEC Consulting Engineers and Scientists Limited does not accept liability for any damage caused by any virus transmitted by this email. It is the recipients' responsibility to screen this email and its attachments for viruses prior to opening them.*


**This electronic message and any attached documents are intended only for the named recipients. This communication from the Technical Standards and Safety Authority may contain information that is privileged, confidential or otherwise protected from disclosure and it must not be disclosed, copied, forwarded or distributed without authorization. If you have received this message in error, please notify the sender immediately and delete the original message.**





## **APPENDIX E**

### Aerial Photographs



**GEMTEC**

CONSULTING ENGINEERS  
AND SCIENTISTS

32 Steacie Drive, Ottawa, ON K2K 2A9  
T: (613) 836-1422 | www.gemtec.ca | ottawa@gemtec.ca

AERIAL PHOTOGRAPH - 1934


Project

PHASE ONE ESA  
1055 KLONDIKE ROAD  
OTTAWA, ONTARIO

Project No.

64153.85

**FIGURE E1**



**GEMTEC**

CONSULTING ENGINEERS  
AND SCIENTISTS

32 Steacie Drive, Ottawa, ON K2K 2A9  
T: (613) 836-1422 | www.gemtec.ca | ottawa@gemtec.ca

AERIAL PHOTOGRAPH - 1952

Project

PHASE ONE ESA  
1055 KLONDIKE ROAD  
OTTAWA, ONTARIO

Project No.

64153.85

**FIGURE E2**



## **APPENDIX F**

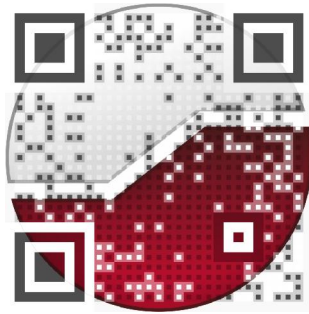
### Site Photographs







experience • knowledge • integrity



civil	civil
geotechnical	géotechnique
environmental	environnementale
field services	surveillance de chantier
materials testing	service de laboratoire des matériaux

expérience • connaissance • intégrité

