



Lemay Michaud

111, rue Saint-Pierre, Québec QC G1K 4A6

PROJECT
MULTI HOUSING - ORLÉANS
3479 ST. JOSEPH BOULEVARD
OTTAWA, QC

CLIENT
ISABEL CHARBONNEAU
PAUL-ANDRÉ CHARBONNEAU

CONSULTANT

SITE PLAN

SCALE :

No	DATE	DESCRIPTION
1	2020-05-10	EMIS POUR COORDINATION
2	2020-05-26	EMIS POUR INFORMATION
3	2020-06-25	EMIS POUR INFORMATION
4	2020-06-30	EMIS POUR INFORMATION
5	2020-08-16	EMIS POUR INFORMATION
6	2022-04-05	EMIS POUR INFORMATION
7	2022-08-24	EMIS POUR INFORMATION
8	2022-04-20	EMIS POUR INFORMATION
9	2022-07-05	EMIS POUR INFORMATION
10	2023-07-06	EMIS POUR COORDINATION
11	2023-07-14	EMIS POUR COORDINATION
12	2023-12-06	EMIS POUR COORDINATION
13	2024-06-26	EMIS POUR INFORMATION

SEAL

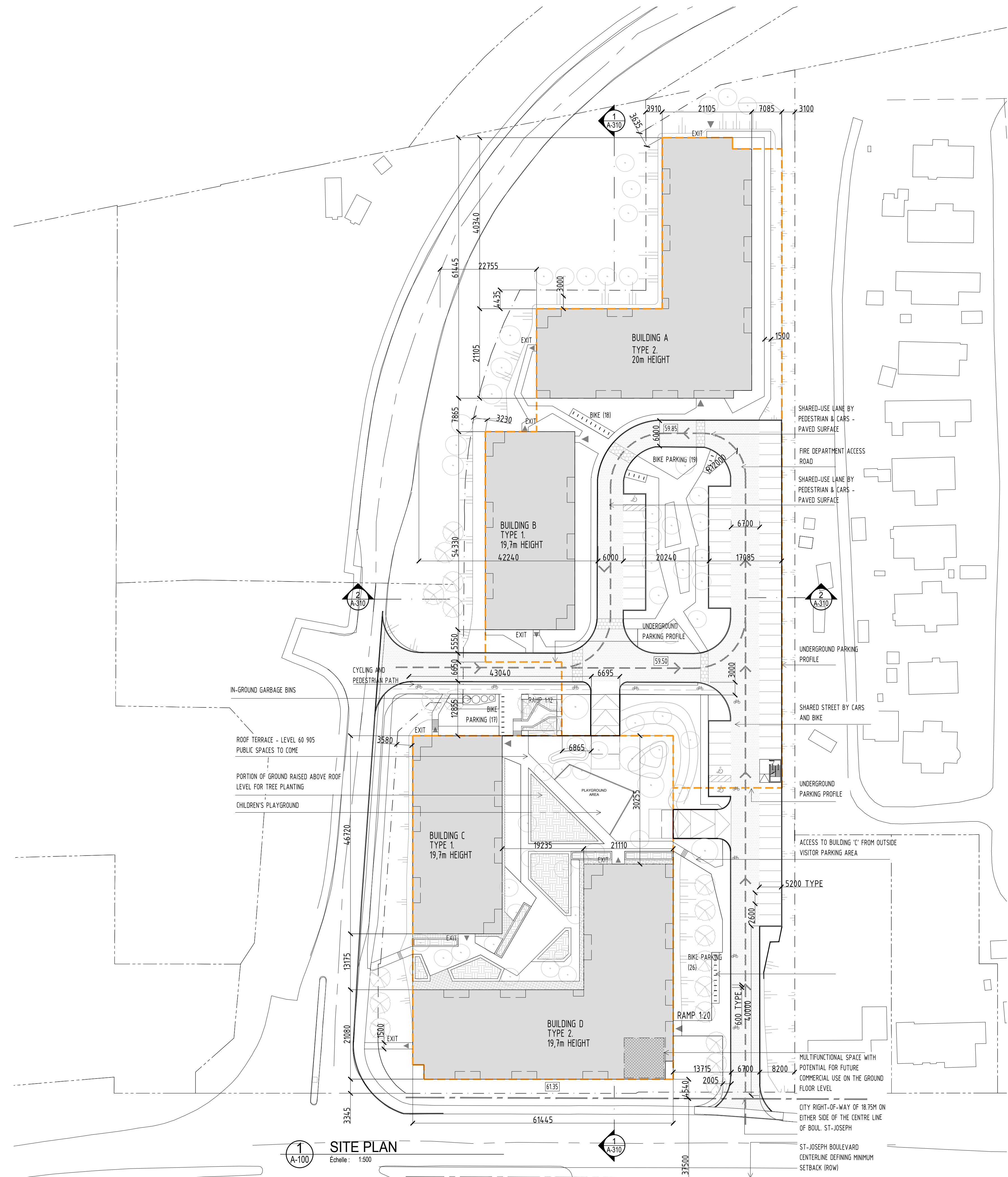

NOTES
IT IS THE CONTRACTOR'S RESPONSIBILITY TO VERIFY ALL MEASUREMENTS AND DIMENSIONS ON SITE PRIOR TO PROCEEDING WITH THIS WORK.

THIS DOCUMENT REMAINS THE PROPERTY OF LEMAYMICHAUD ARCHITECTURE DESIGN AND IS TO BE USED ONLY FOR THE SPECIFIC PURPOSE FOR WHICH IT IS INTENDED.

FOLDER 109821B
PAGE 10
A-100

LÉGENDE

LOT BOUNDARY	- - - - -
GREEN AREA
RAISED GREEN AREA
PARKING PROFILE	- - - - -
PROPOSED BUILDING	▬
PAVED GROUND AREA	▬
MID-BOULEVARD LINE AND PROTECTION ROW	- - - - -
MID-ACCESS ROAD MEDIAN FIRE SERVICE ACCESS	- - - - -



1 SITE PLAN
Echelle: 1:500

PROJECT'S STATISTICS

NUMBER OF UNITS	
BUILDING A:	103 UNITS
BUILDING B:	60 UNITS
BUILDING C:	60 UNITS
BUILDING D:	103 UNITS
TOTAL:	326 UNITS

UNIT TYPES	
1 BEDROOM:	172 UNITS
2 BEDROOMS:	154 UNITS

LOT AREA	
% OF GREEN AREA ON SITE:	36.6% (6 533 M ² / 17 813 M ²)
% OF BUILT-UP AREA:	32.45% (5 782.8 / 17 813 M ²)
GROSS FLOOR AREA :	23 082.35 M ²

AMENITY AREAS	
OUTDOOR AREA:	920 M ²
BALCONY:	1 025.5 M ²
INDOOR COMMON AREA (GROUND FLOOR OF BUILDINGS A & D):	178.5 M ²
TOTAL:	2 124 M ² (1 956 M ² REQUIRED)

WASTE MANAGEMENT	
TRASH ROOMS IN BASEMENT:	110.5 M ²
CONTAINER VOLUMES	
GARBAGE: 4 M3 BIN	
PAPER: 4 M3 BIN	
GLASS, METAL, PLASTIC: 3 M3 BINS	
ORGANIC MATTER: 240-LITRE CARTS	

PARKING SPACES	
UNDERGROUND SPACES:	371 SPACES (391 REQUIRED - 20 SPACES)
NUMBER OF OUTDOOR SPACES:	70 SPACES (65 REQUIRED)
TOTAL:	441 SPACES

BIKE PARKING	
NUMBER OF OUTDOOR SPACES:	80 SPACES
NUMBER OF BASEMENT SPACES:	86 SPACES
TOTAL:	166 SPACES (163 REQUIRED)

APPLICABLE REGULATIONS


ZONING PROVISIONS: GM13(4-34)H(20)

MINIMUM AREA:	NO MINIMUM
MINIMUM LOT WIDTH:	NO MINIMUM
FRONT YARD SETBACK:	MINIMUM 3 M
INTERIOR SIDE YARD SETBACK:	MINIMUM 3 M
REAR YARD SETBACK:	7.5 M / NO MINIMUM
MINIMUM NUMBER OF STOREYS:	2
MAXIMUM BUILDING HEIGHT:	20 M
MINIMUM LANDSCAPE SPACE WIDTH:	MINIMUM 3 M
RESIDENTIAL PARKING:	1.2 SPACES PER UNIT REQUIRED (AREA C) REDUCED BY 10% OR 20 SPACES, WHICHEVER IS LESS, IF ALL SPACES ARE UNDERGROUND.
VISITOR PARKING:	0.2 SPACES PER UNIT
REQUIRED (AREA C)	
MIN. DIMENSIONS OF PARKING SPACES:	2.6 M X 5.2 M
	2.6 M X 6.7 M (PARALLEL SPACES)
DRIVEWAY FOR UNDERGROUND PARKING:	MAX. 6.7 M / MIN. 6 M
MIN. NUMBER OF BICYCLE PARKING:	0.5 PER DWELLING UNIT
RECREATION AREA:	6 M ² PER DWELLING UNIT

ADDITIONAL PROVISIONS FOR PLANNED UNIT DEVELOPMENT

MIN. PRIVATE ROAD WIDTH:	6 M
MIN. DISTANCE BETWEEN BUILDING AND ROAD:	1.8 M
MIN. SEPARATION BETWEEN BUILDINGS:	3 M

PARKING:
IN ADDITION TO PROVIDING PARKING IN ACCORDANCE WITH ARTICLE 100 OF THIS REGULATION, PARKING IN A PLANNED UNIT DEVELOPMENT MAY BE LOCATED ANYWHERE WITHIN THE DEVELOPMENT, WHETHER THE DEVELOPMENT PARCELS WITHIN THE PLANNED UNIT DEVELOPMENT ARE SEPARATED OR NOT.



Lemay Michaud

111, rue Saint-Pierre, Québec QC G1K 4A6

PROJECT
MULTI HOUSING - ORLÉANS
3479 ST. JOSEPH BOULEVARD
OTTAWA, QC

CLIENT
ISABEL CHARBONNEAU
PAUL-ANDRÉ CHARBONNEAU

CONSULTANT

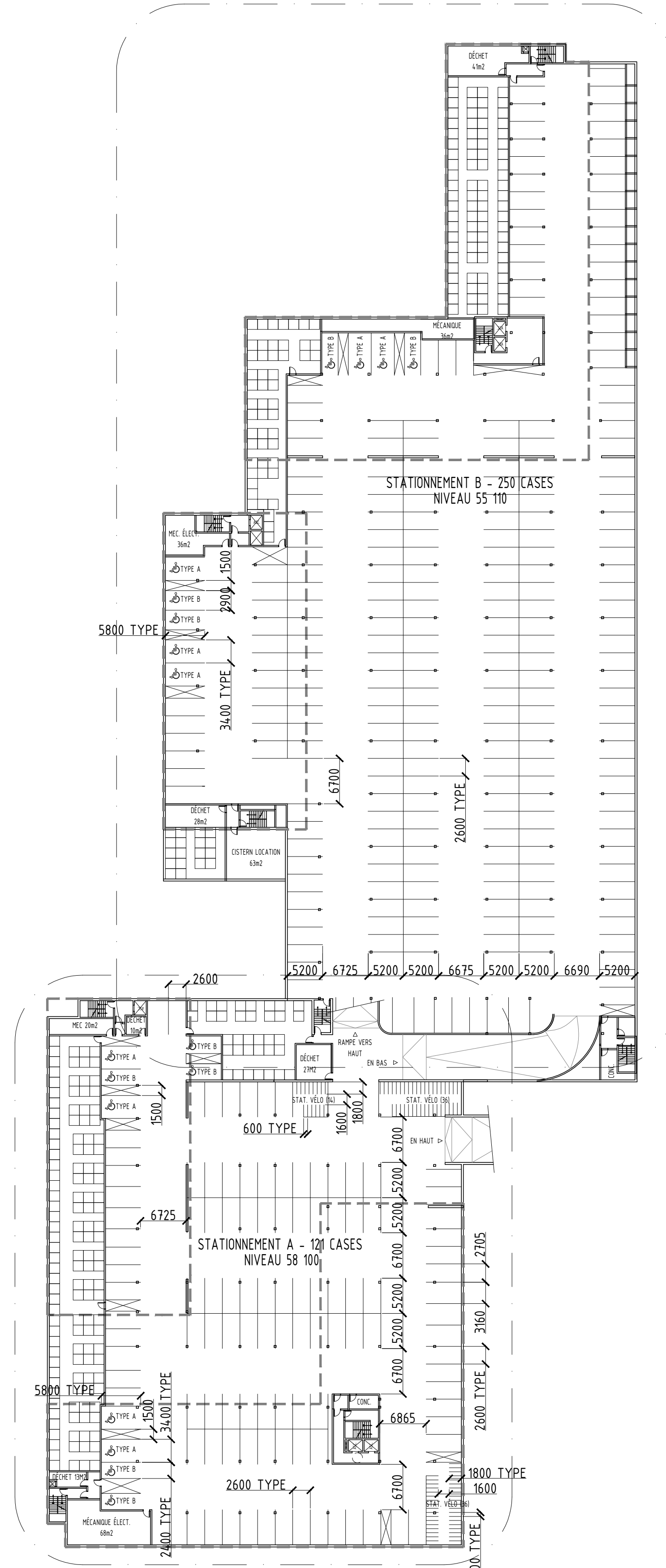
UNDERGROUND PARKING

SCALE :

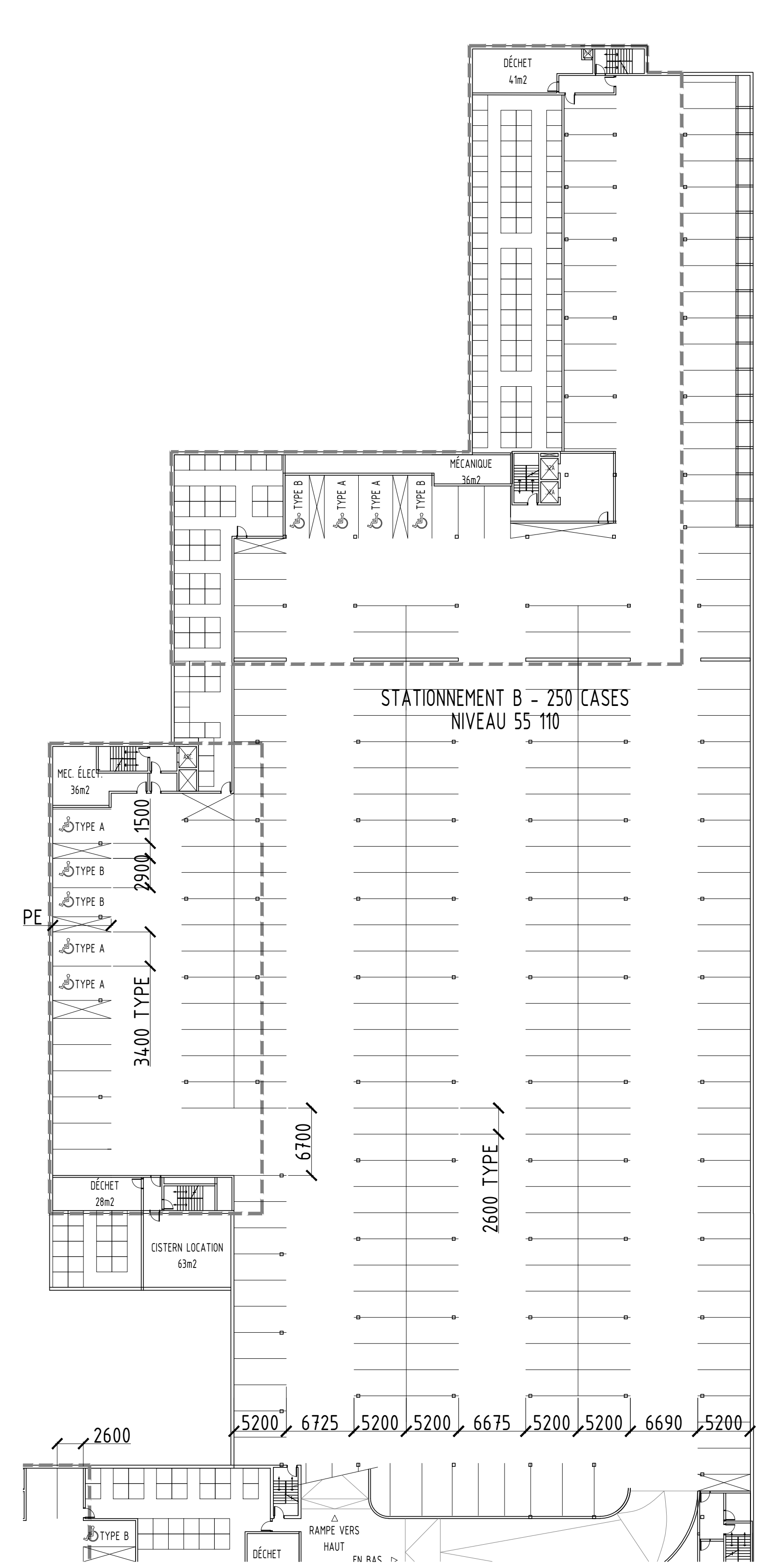
No	DATE	DESCRIPTION
1	2020-05-10	ÉMIS POUR COORDINATION
2	2020-05-26	ÉMIS POUR INFORMATION
3	2020-06-25	ÉMIS POUR INFORMATION
4	2020-08-30	ÉMIS POUR INFORMATION
5	2020-08-16	ÉMIS POUR INFORMATION
6	2022-04-05	ÉMIS POUR INFORMATION
7	2024-06-26	ÉMIS POUR INFORMATION

SEAL

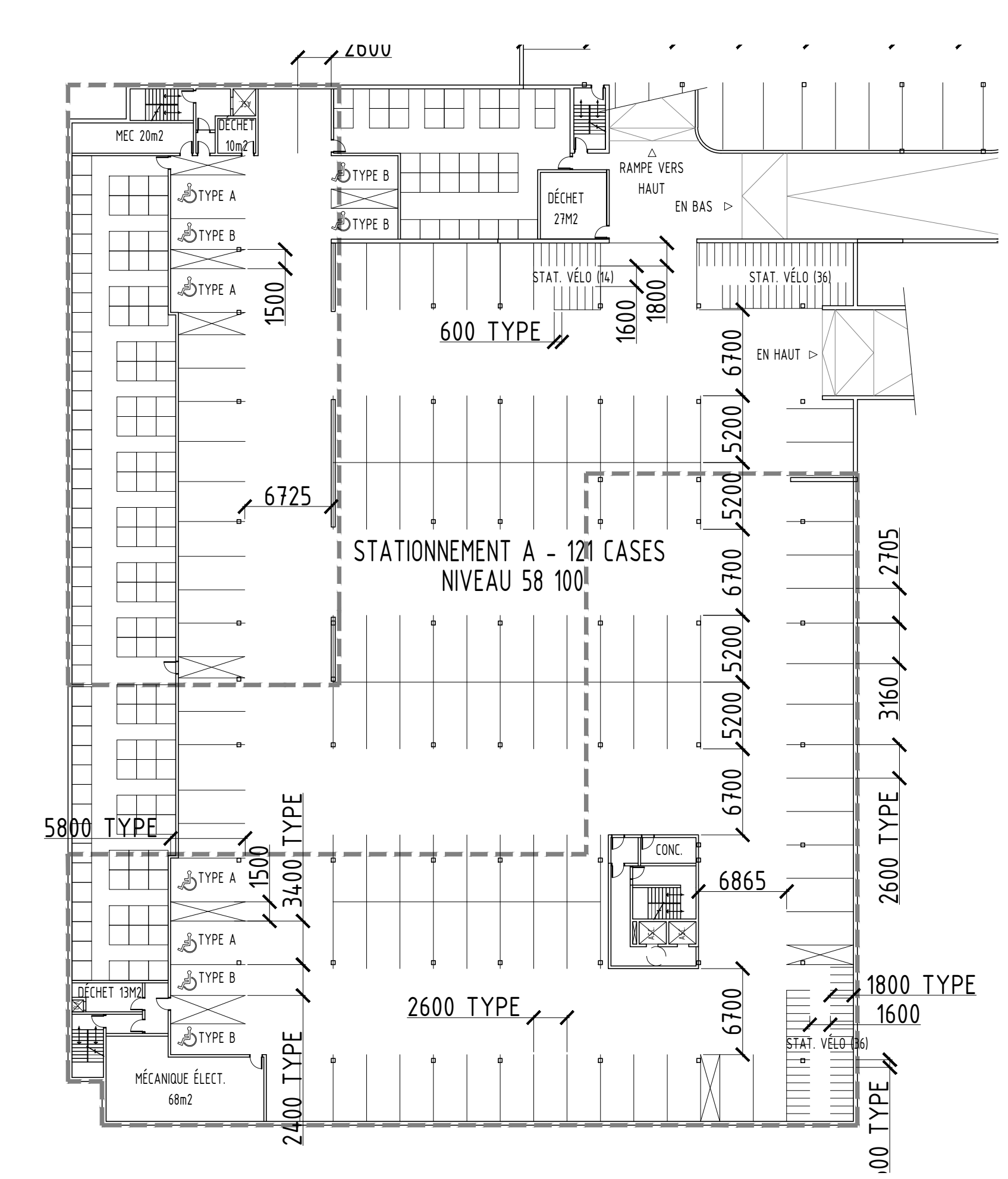
NOTES
IT IS THE CONTRACTOR'S RESPONSIBILITY TO VERIFY ALL MEASUREMENTS AND DIMENSIONS ON SITE PRIOR TO PROCEEDING WITH THIS WORK.
THIS DOCUMENT REMAINS THE PROPERTY OF LEMAYMICHAUD ARCHITECTURE DESIGN AND IS TO BE USED ONLY FOR THE SPECIFIC PURPOSE FOR WHICH IT IS INTENDED.




1 PLAN STATIONNEMENT SOUTERRAIN
Echelle : 1:500



2 PLAN STATIONNEMENT NORD
Echelle : 1:350



3 PLAN STATIONNEMENT SUD
Echelle : 1:350



Lemay Michaud

111, rue Saint-Pierre, Québec QC G1K 4A6

PROJECT

MULTI HOUSING - ORLÉANS
3479 ST. JOSEPH BOULEVARD
OTTAWA, QC

CLIENT

ISABEL CHARBONNEAU
PAUL-ANDRÉ CHARBONNEAU

CONSULTANT

PLANS
BUILDING A & D

SCALE :

REVISIONS

No	DATE	DESCRIPTION
1	2020-05-10	EMIS POUR COORDINATION
2	2020-05-26	EMIS POUR INFORMATION
3	2020-06-25	EMIS POUR INFORMATION
4	2020-08-30	EMIS POUR INFORMATION
5	2020-08-16	EMIS POUR INFORMATION
6	2022-04-05	EMIS POUR INFORMATION
7	2024-06-26	EMIS POUR INFORMATION

SEAL

NOTES

IT IS THE CONTRACTOR'S RESPONSIBILITY TO VERIFY ALL MEASUREMENTS AND DIMENSIONS ON SITE PRIOR TO PROCEEDING WITH THIS WORK.
THIS DOCUMENT REMAINS THE PROPERTY OF LEMAYMICHAUD ARCHITECTURE DESIGN AND IS TO BE USED ONLY FOR THE SPECIFIC PURPOSE FOR WHICH IT IS INTENDED.

FOLDER

109821B

PAGE

A-105



1 FIRST FLOOR
A-105 Echelle : 1:125



Lemay Michaud

111, rue Saint-Pierre, Québec QC G1K 4A6

PROJECT

MULTI HOUSING - ORLÉANS
3479 ST. JOSEPH BOULEVARD
OTTAWA, QC

CLIENT

ISABEL CHARBONNEAU
PAUL-ANDRÉ CHARBONNEAU

CONSULTANT

PLANS
BUILDING A & D

SCALE :

REVISIONS

No	DATE	DESCRIPTION
1	2020-05-10	EMIS POUR COORDINATION
2	2020-05-26	EMIS POUR INFORMATION
3	2020-06-25	EMIS POUR INFORMATION
4	2020-08-30	EMIS POUR INFORMATION
5	2020-08-16	EMIS POUR INFORMATION
6	2022-04-05	EMIS POUR INFORMATION
7	2024-06-26	EMIS POUR INFORMATION

SEAL

NOTES

IT IS THE CONTRACTOR'S RESPONSIBILITY TO VERIFY ALL MEASUREMENTS AND DIMENSIONS ON SITE PRIOR TO PROCEEDING WITH THIS WORK.
THIS DOCUMENT REMAINS THE PROPERTY OF LEMAYMICHAUD ARCHITECTURE DESIGN AND IS TO BE USED ONLY FOR THE SPECIFIC PURPOSE FOR WHICH IT IS INTENDED.

FOLDER

109821B

PAGE

A-106



1 LEVEL 2-4
A-106 Echelle : 1:125

