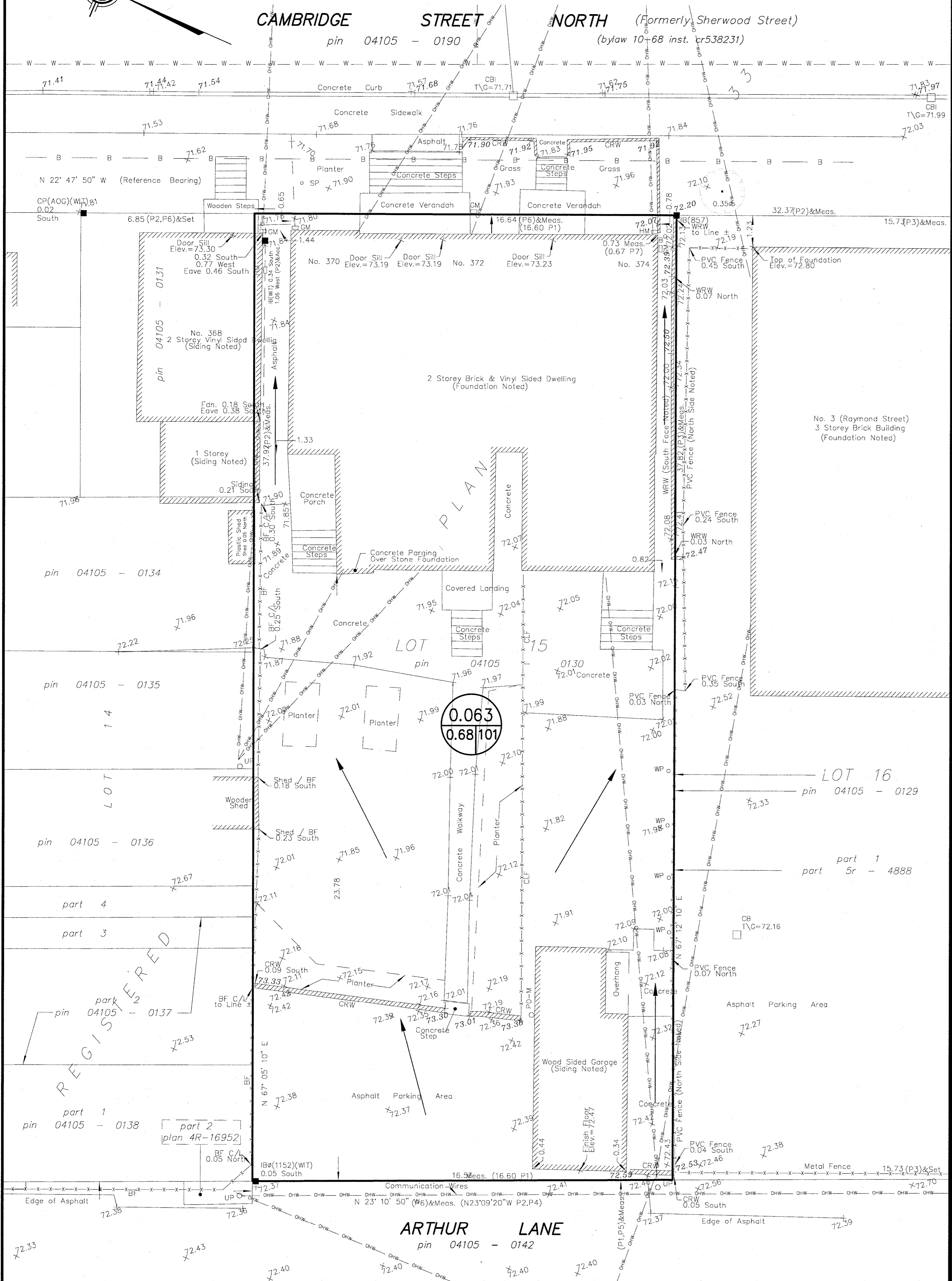
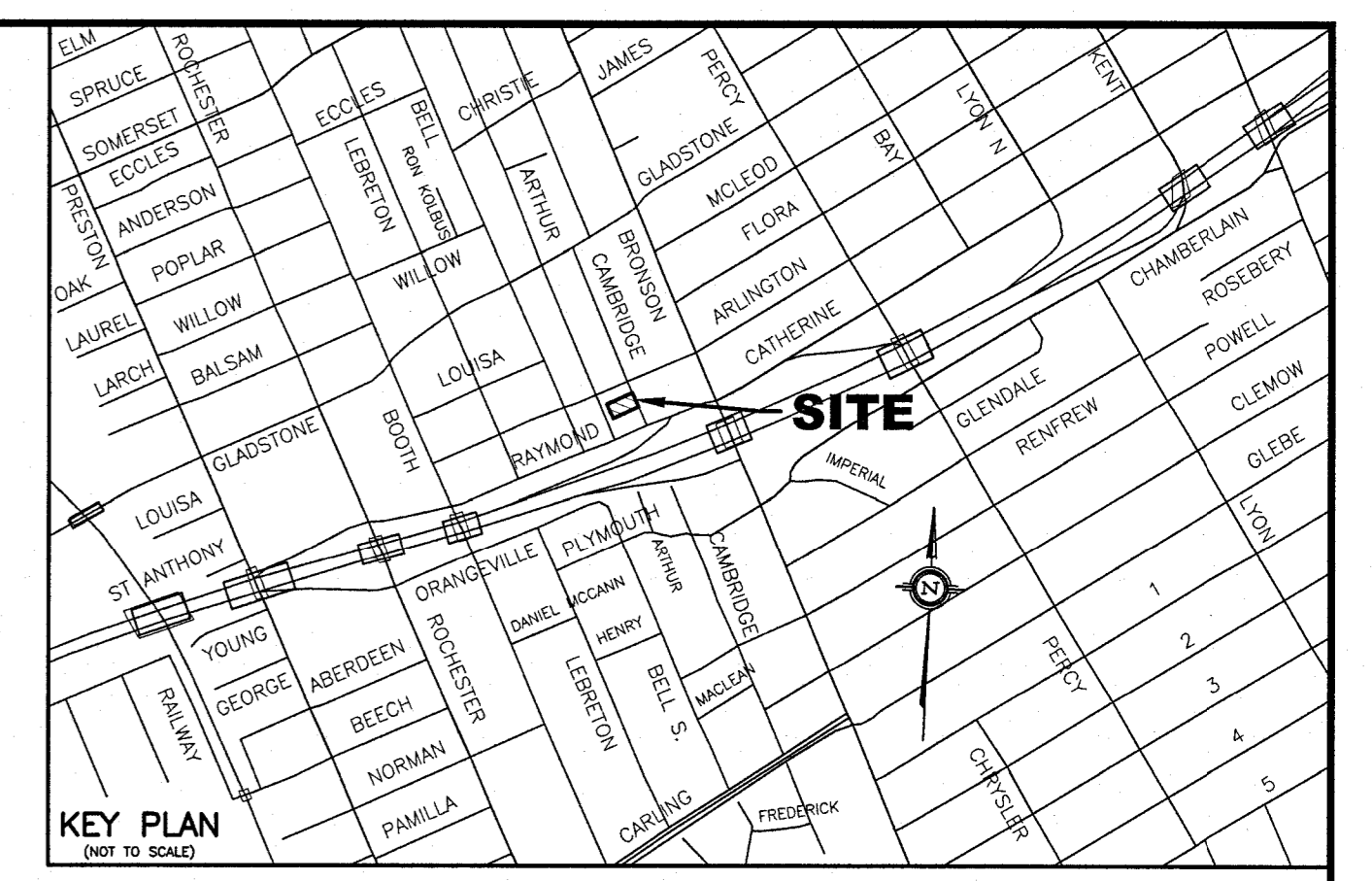
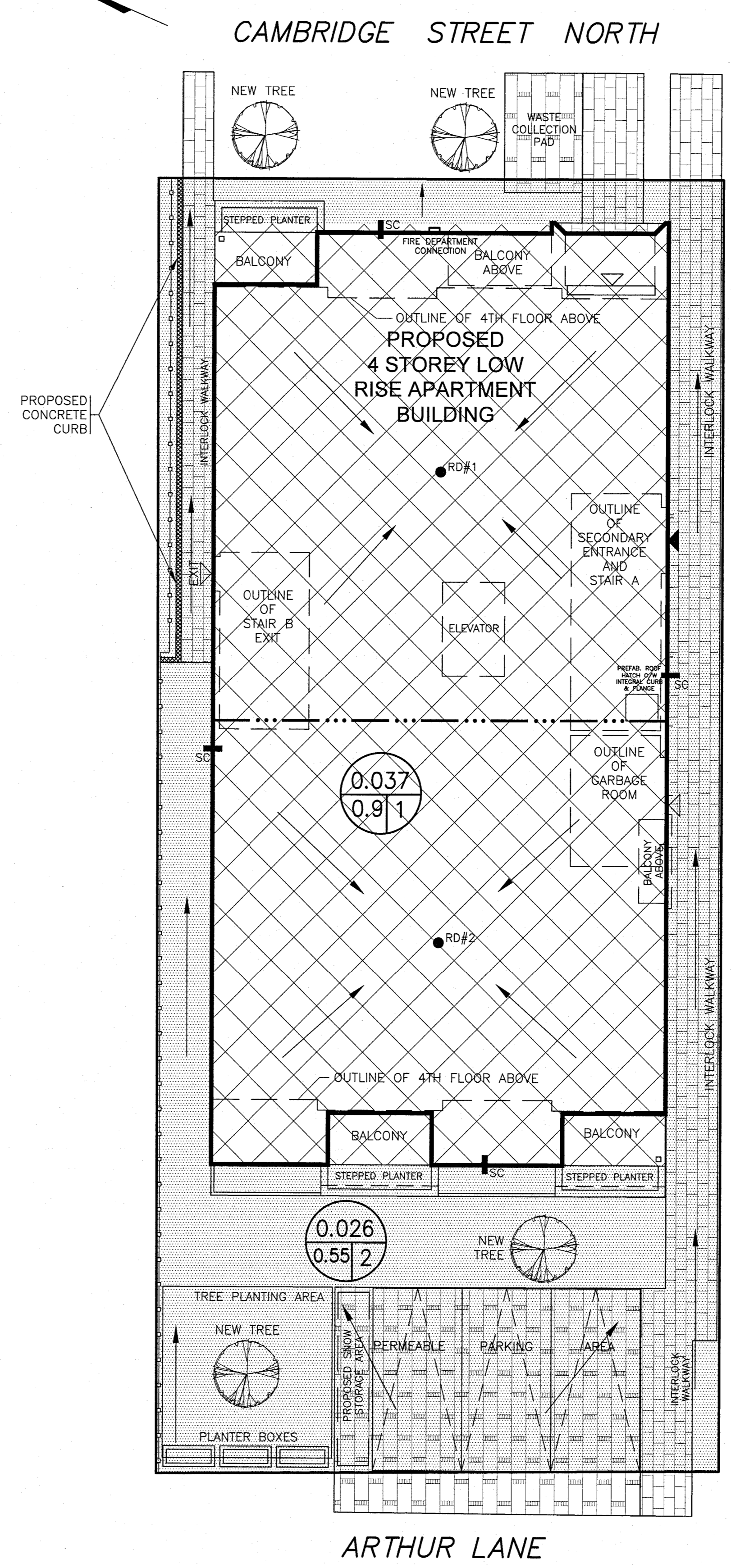


PRE - DEVELOPMENT STORM DRAINAGE AREA



POST DEVELOPMENT STORM DRAINAGE AREA



- LEGEND**
- RD#1 PROPOSED ROOF DRAIN NUMBER AND LOCATION
 - SC PROPOSED ROOF SCUPPER LOCATION
 - ▬ PROPOSED CONCRETE BARRIER CURB LOCATION
 - PROPOSED HIGH RIDGE LINE
 - 0.002 / 0.9 2 DRAINAGE AREA IN HECTARES / DRAINAGE NODE NUMBER
 - COEFFICIENT OF RUNOFF
 - ▨ UN-CONTROLLED DRAINAGE AREA
 - ▩ CONTROLLED DRAINAGE AREA

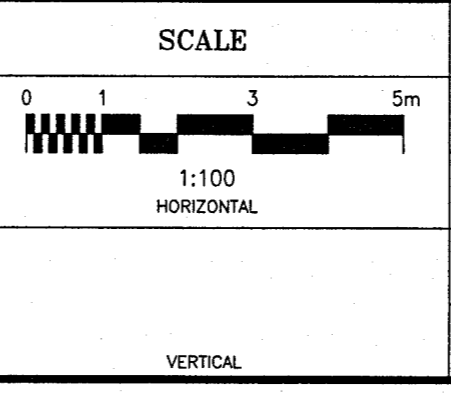

- NOTES**
- NODE #1 REPRESENTS BUILDING ROOF AREA (SWM CONTROLLED AREA)
 - NODE #2 REPRESENTS UNCONTROLLED DRAINAGE AREA
 - NODE #101 REPRESENTS PRE-DEVELOPMENT DATA.

Andrew McCreight

ANDREW MCCREIGHT
MANAGER, DEVELOPMENT REVIEW CENTRAL
PLANNING, DEVELOPMENT & BUILDING SERVICES
DEVELOPMENT DEPARTMENT, CITY OF OTTAWA

APPROVED
 By Andrew McCreight at 7:35 am, Jun 07, 2024

NO.	REVISION	DATE	BY
3	REVISIONS AS PER HOUSE DESIGNER'S LATEST REVISED SITE PLAN PROVIDED ON NOVEMBER 28, 2023 AND PER CITY'S REVIEW COMMENTS OF NOVEMBER 27, 2023	12/01/23	T.L.M.
2	REVISIONS TO INCLUDE CITY OF OTTAWA HOUSE NUMBER AND PLAN NUMBER AS PER CITY'S REQUEST OF JUNE 23, 2023 AND PER HOUSE DESIGNER'S REVISED SITE PLAN OF AUGUST 28, 2023	09/28/23	T.L.M.
1	REVISIONS AS PER HOUSE DESIGNER'S LATEST REVISED SITE PLAN OF AUGUST 6, 2022	08/08/22	T.L.M.



DESIGN	T.L.M.
CHECKED	T.L.M.
DRAWN BY	P.M.
CHECKED	T.L.M.
APPROVED	T.L.M.

PROJECT
 370 CAMBRIDGE STREET NORTH
 LOT 15
 WEST CAMBRIDGE STREET NORTH
 SOUTH OF STONE BOUNDARY
 REGISTERED PLAN 33
 CITY OF OTTAWA

DRAWING TITLE
STORM DRAINAGE AREA PLAN

<p>T.L. MAK ENGINEERING CONSULTANTS LTD. CONSULTING ENGINEERS</p>		PROJECT No.	DATE	DRAWING No.
		821-155	APRIL 2022	D-1

D07-12-23-0036
#18957