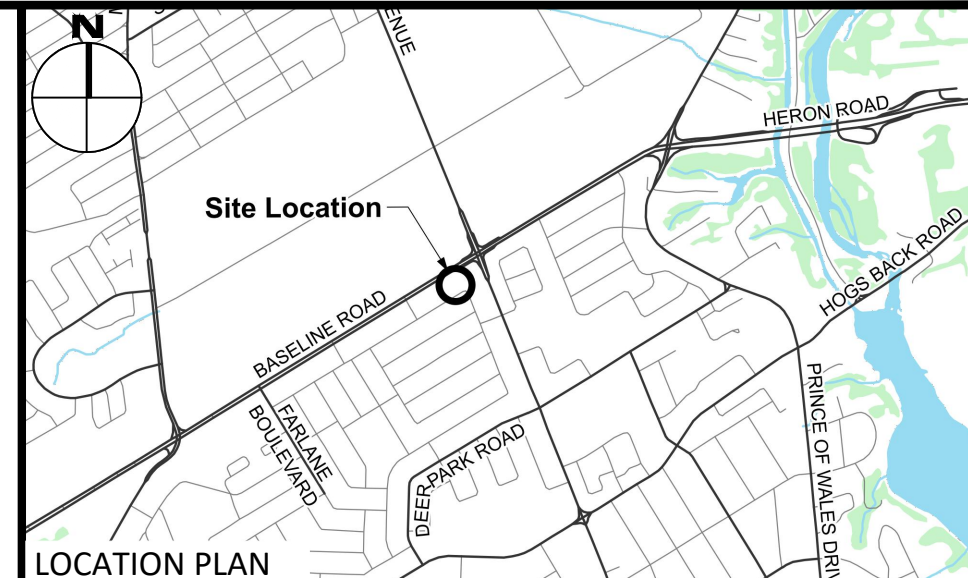


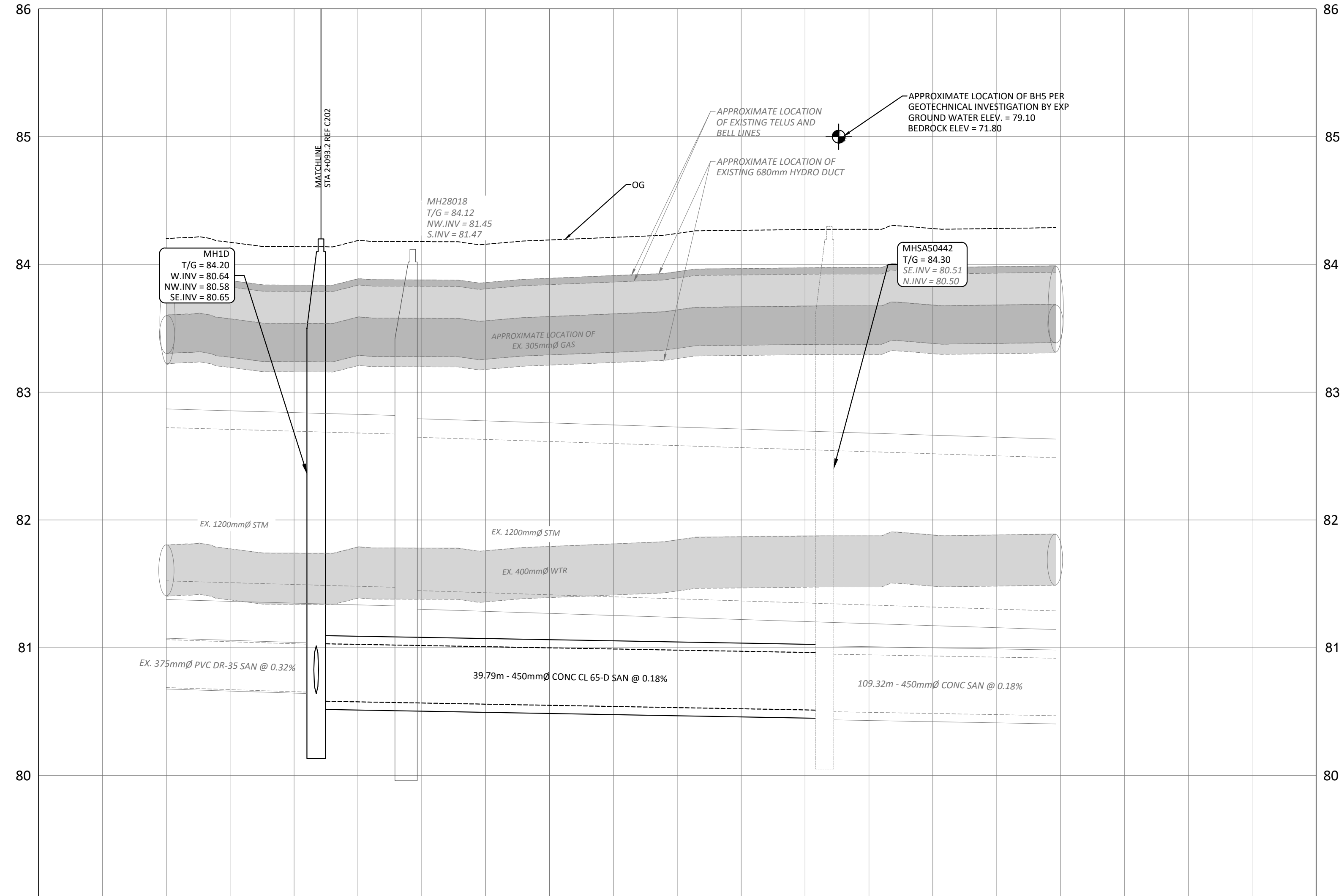
SAN STRUCTURE TABLE				
NAME	RIM ELEV.	INVERT IN	INVERT OUT	DESCRIPTION
MH1A	84.47	NW81.820	SW81.760	STRUC OPSD 701.010 FRAME CITY S25 COVER CITY S24
MH1B	84.50	NW81.141	SE81.090	STRUC OPSD 701.010 FRAME CITY S25 COVER CITY S24
MH1C	84.78	S81.180 NW80.990	E80.921	STRUC OPSD 701.010 FRAME CITY S25 COVER CITY S24
MH1D	84.20	W80.640 SE80.650	NW80.582	STRUC OPSD 701.011 FRAME CITY S25 COVER CITY S24
MHSA46203	84.24	NE81.690 SW81.360	SE81.350	EXISTING MH
MHSA46208	85.10	S81.280 SW81.300	N81.270	EXISTING MH
MHSA50442	84.30	SE80.510	N80.500	EX.MH



**LEGEND**

- DC: BARRIER CURB & CURB DEPRESSION
- PROPOSED CONCRETE SIDEWALK/WALKWAY
- STORM MANHOLE
- CATCH-BASIN, CURB INLET OR DITCH INLET
- SANITARY MANHOLE
- PROPERTY LINE
- WATER VALVE/CHAMBER
- FIRE HYDRANT
- PROPOSED WALL
- PROPOSED FIRE DEPARTMENT CONNECTION
- PROPOSED WATER METER AND REMOTE METER
- SEDIMENT CONTROL DEVICE PER DETAIL
- CURB OPENING PER OPSD 604.010
- EXISTING STORM SEWER
- EXISTING SAN SEWER
- PROPOSED WATERMAIN/SERVICE
- PROPOSED SAN SEWER/SERVICE
- PROPOSED STM SEWER/SERVICE
- PROPOSED PERFORATED STM SEWER/SERVICE
- SLOPING AT 3:1 UNLESS SPECIFIED
- PROPOSED ELEVATION EXISTING ELEVATION
- SWALE ELEVATION
- TOP/BOTTOM WALL FACE ELEVATIONS
- PROPOSED EMERGENCY OVERLAND FLOW ROUTE EXISTING DRAINAGE PATTERN
- HEAVY DUTY SILT FENCE BARRIER PER OPSD 219.130
- BUILDING ENTRANCE
- TWISI PER SC7.1
- CENTRELINE OF SWALE
- PROPOSED ROAD CUT AND REINSTATEMENT PER CITY R10
- TEMPORARY CONSTRUCTION MUD MAT PER DETAIL
- EXISTING HYDRO LINE
- EXISTING OHW
- EXISTING GAS LINE
- EXISTING BELL SERVICE

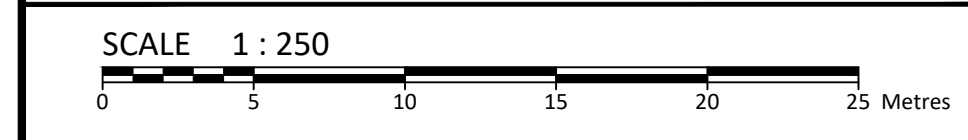
**SUBJECT TO APPROVAL**



STATION	PROPOSED ELEVATIONS	DESCRIPTION
2+000	84.20 (T/G), 84.20 (W.INV), 80.58 (NW.INV), 80.65 (SE.INV)	MH1D
2+011.8	84.12 (T/G), 81.45 (NW.INV), 81.47 (S.INV)	MH28018
2+020	84.18 (T/G), 84.18 (W.INV), 80.58 (NW.INV), 80.65 (SE.INV)	MHSA50442
2+040	84.24 (T/G), 84.24 (W.INV), 80.58 (NW.INV), 80.65 (SE.INV)	MH1D
2+050	84.28 (T/G), 84.28 (W.INV), 80.51 (NW.INV), 80.50 (SE.INV)	MHSA50442
2+080	84.28 (T/G), 84.28 (W.INV), 80.51 (NW.INV), 80.50 (SE.INV)	MHSA50442
2+090	84.28 (T/G), 84.28 (W.INV), 80.51 (NW.INV), 80.50 (SE.INV)	MHSA50442

No.	Revisions	Date
2	ISSUED FOR SPC AND MUNICIPAL CONSENT	MAY 17, 2024
1	ISSUED FOR SITE PLAN CONTROL	SEPT 25, 2023

Check and verify all dimensions before proceeding with the work. Do not scale drawings.



**egis**  
 info.northamerica@egis-group.com  
 www.egis-group.com  
 115 Walgreen Road  
 RR3, Carp, ON K0A 1L0  
 Tel: 613-836-2184 Fax: 613-836-3742

Stamp:

Client: **THEBERGE DEVELOPMENTS LTD.**  
 1600 LAPPERRIERE AVE  
 OTTAWA, ON K1Z 8P5

Project: **780 BASELINE - PHASE 1**

OTTAWA ON

Drawing Title: **PLAN AND PROFILE STA 2+000 TO 2+070**

Scale: 1:250	Project Number: CCO-22-0952
Drawn By: R.R.R.	Checked By: A.M.
Designed By: R.R.R.	Drawing Number: C203

FILENAME: \\Ottawa\01\Project - Proposals\2023\661\CCO-22-0952\Drawings\CCO-22-0952\_PRESENTATION.dwg  
 DATE SAVED: Thursday, May 16, 2024 10:51:52 AM  
 LAST PLOTTED: Thursday, May 16, 2024 10:51:52 AM  
 PLOTTED BY: R.R.R.

D07-12-23-0076