



FINAL REPORT

Phase One Environmental Site Assessment

170 Slater Street, Ottawa, Ontario

Submitted to:

The Canada Life Assurance Company c/o GWL Realty Advisors Inc.

33 Yonge Street, Suite 1000
Toronto, ON M5E 1G4

Submitted by:


WSP Canada Inc.

1931 Robertson Road Ottawa, Ontario, K2H 5B7 Canada

+1 613 592 9600

23592402

May 2023



Distribution List

1 ecopy - GWL Realty Advisors Inc.

1 ecopy - WSP Canada Inc.

1.0 EXECUTIVE SUMMARY

WSP Canada (WSP) was retained by The Canada Life Assurance Company c/o GWL Realty Advisors Inc. (GWL) to conduct a Phase One Environmental Site Assessment (Phase One ESA) of the property located at 170 Slater Street in Ottawa, Ontario, (the “Site” or “Phase One Property”) as shown on Figure 1 (Site Plan).

The Phase One Property is a rectangular shaped parcel of land that is approximately 0.42 hectares (ha) in area and located at 170 Slater Street in the Centretown neighbourhood of downtown Ottawa, Ontario. It is bound by Slater Street to the north, Laurier Avenue West to the south, and commercial buildings to the east (110 and 124 O’Connor Street) and west (269 Laurier Avenue West). It is currently occupied by a three and a half or seven staggered storey commercial aboveground parking garage that was reportedly constructed in 1985. WSP understands that the Site will be undergoing future redevelopment to a multi-use high-rise commercial and residential building with two levels of underground parking. As the proposed Site redevelopment involves a change in property use from commercial to residential, filling of a Record of Site Condition (RSC) is required. This Phase One ESA conforms with Ontario Regulation 153/04 (as amended) to support the filing of an RSC with the Ministry of Environment, Conservation and Parks (MECP).

The primary objective of the Phase **One** ESA is to identify, based on readily available information and without an intrusive investigation, actual or potential issues of environmental concern related to former practices at the Site and/or in the immediately surrounding area. In order to fulfill the general objectives of this Phase One ESA, the scope of work consisted of a historical records review, Site reconnaissance, and reviewing and technically assessing the information collected.

Based on the information obtained and reviewed as part of this Phase One ESA, six APECs were identified at the Phase One Property. Accordingly, a Phase Two ESA is recommended.

Table of Contents

1.0 EXECUTIVE SUMMARY	ii
2.0 INTRODUCTION	1
2.1 Phase One Property Information.....	1
2.2 Property Owner Contact Information	1
3.0 SCOPE OF INVESTIGATION	1
4.0 RECORDS REVIEW	4
4.1 General.....	4
4.1.1 Phase One Study Area Determination.....	4
4.1.2 First Developed Use Determination	4
4.1.3 Fire Insurance Plans	4
4.1.4 City Directories.....	5
4.1.5 Chain of Title	6
4.1.6 Environmental Reports	7
4.1.6.1 2013 Phase I ESA.....	7
4.1.6.2 2015 Phase II ESA.....	8
4.1.6.3 Reports Summary	9
4.2 Environmental Source Information.....	9
4.2.1 ERIS	9
4.2.1.1 North (inferred down-gradient).....	10
4.2.1.2 East (inferred cross to down-gradient).....	12
4.2.1.3 South (inferred up-gradient).....	14
4.2.1.4 West (inferred cross to up-gradient)	15
4.2.2 Technical Standards and Safety Authority (TSSA), Fuel Safety Division Records	17
4.2.3 Ministry of the Environment	18
4.2.4 Historical Land Use Inventory (HLUI)	18
4.2.4.1 North (inferred down-gradient).....	18
4.2.4.2 East (inferred cross to down-gradient).....	22
4.2.4.3 South (inferred up-gradient).....	23

4.2.4.4	West (inferred cross to up-gradient)	25
4.3	Physical Setting Sources	27
4.3.1	Aerial Imagery	27
4.3.2	Topography, Hydrology and Geology	28
4.3.3	Fill Materials	28
4.3.4	Water Bodies	28
4.3.5	Well Records	29
4.4	Site Operating Records	29
5.0	INTERVIEWS	29
6.0	SITE RECONNAISSANCE	30
6.1	General Requirements	30
6.2	Specific Observations at Phase One Property	30
6.3	Surrounding Land Use	32
6.4	Written Description of Investigation	32
7.0	REVIEW AND EVALUATION OF INFORMATION	33
7.1	Current and Past Uses of the Phase One Property	33
7.2	Potentially Contaminating Activities	33
7.2.1	On the Phase One Property	33
7.2.2	Phase One Study Area	35
7.3	Areas of Potential Environmental Concern	36
7.3.1	Evaluation and Reasoning	37
7.3.2	Summary Description and Rationale for COPCs	38
7.3.3	Uncertainties	39
7.4	Conceptual Site Model	40
8.0	CONCLUSIONS	41
8.1	Need for a Phase Two ESA	41
9.0	REFERENCES	41
10.0	LIMITATIONS AND USE OF REPORT	42
11.0	CLOSURE	42

FIGURES

Figure 1: Key Plan

Figure 2: Site Plan

Figure 3: Potentially Contaminating Activities

Figure 4: Areas of Potential Environmental Concern

APPENDICES

APPENDIX A

Regulatory Requests and Responses

APPENDIX B

ERIS Reports

APPENDIX C

Site Photographs

APPENDIX D

Detailed PCA Table

2.0 INTRODUCTION

WSP Canada (WSP) was retained by The Canada Life Assurance Company c/o GWL Realty Advisors Inc. (GWL) to conduct a Phase One Environmental Site Assessment (Phase One ESA) of the property located at 170 Slater Street in Ottawa, Ontario, (the “Site” or “Phase One Property”) as shown on Figure 1 (Site Plan).

The Phase One Property is currently occupied by an above ground parking garage. WSP understands that the Site will be undergoing future redevelopment to a multi-use high-rise commercial and residential building with two levels of underground parking. As the proposed Site redevelopment involves a change in property use from commercial to residential, filing of a Record of Site Condition (RSC) is required. This Phase One ESA conforms with Ontario Regulation 153/04 (as amended) to support the filing of an RSC with the Ministry of Environment, Conservation and Parks (MECP).

2.1 Phase One Property Information

The Phase One Property is a rectangular shaped parcel of land that is approximately 0.42 hectares (ha) in plan area and located at 170 Slater Street in the Centretown neighbourhood of downtown Ottawa, Ontario.

The Phase One Property is legally described as:

Plan 3922

South Slater Street: East Half of Lot 40, Lot 41 and West Half of Lot 42

North Laurier Avenue: East Half of Lot 40, Lot 41, and West Half of Lot 42

The Phase One Property is located within a mixed commercial and residential area and is bound by Slater Street to the north, Laurier Avenue West to the south, and commercial buildings to the east (110 and 124 O’Connor Street) and west (269 Laurier Avenue West).

The Phase One Property is currently occupied by a three and a half or seven staggered storey commercial aboveground parking garage that was reportedly constructed in 1985.

2.2 Property Owner Contact Information

The Phase One Property is owned by The Canada Life Assurance Company as represented by Andrew Hanna. The contact information for Andrew Hanna is provided in the following table.

Project Contact:	Andrew Hanna
Address:	33 Yonge Street, Suite 1000, Toronto, ON, M5G 1G4
Phone Number:	416-507-2809

3.0 SCOPE OF INVESTIGATION

The scope of the Phase One ESA is only sufficient in identifying issues of potential environmental concern which are obvious from a visual examination of surface features or from available sources of information. No soil, water, liquid, biological (including mould), gas, product or chemical sampling or analysis were carried out as part of this Phase One ESA. WSP did not conduct a health and safety, engineering, or structural evaluation of the Site as part of the scope of work.

The Phase One ESA was conducted in accordance with O. Reg. 153/04 (as amended). According to O.Reg. 153/04, the general objectives of a Phase One ESA are the following:

- To develop a preliminary determination of the likelihood that one or more contaminants have affected any land or water on, in or under the Phase One Property.
- To determine if a Phase Two ESA is required.
- To provide the basis for carrying out a Phase Two ESA if one is required.
- To provide adequate preliminary information about environmental conditions in the land or water on, in, or under the Phase One Property in the event of a Risk Assessment is required following the completion of a Phase Two ESA.

In order to fulfill the general objectives of this Phase One ESA, the scope of work consisted of the following activities:

Historical records review:

- Interviews with persons knowledgeable of the subject site;
- Site reconnaissance;
- Reviewing and technically assessing the information collected; and,
- Preparing this phase one ESA report.

In accordance with O. Reg. 153/04, CGI has determined a “phase one study area” that is outside the Phase One Property but that is considered in the assessment because uses and activities in this larger area may have affected the environmental condition of the Phase One Property. Assessment of the Phase One Property and phase one study area has incorporated the determination of O. Reg. 153/04’s prescribed list of “potentially contaminating activities” (PCAs) as defined in Table 2, Schedule D of O. Reg. 153/04. Table 2, Schedule D is reproduced for reference as the table below. Any identified PCAs are reviewed by WSP’s Qualified Person (QP) to determine Areas of Potential Environmental Concern (APECs) on the Phase One Property, if any.

PCA#	Definition
1	Acid and Alkali Manufacturing, Processing and Bulk Storage
2	Adhesives and Resins Manufacturing, Processing and Bulk Storage
3	Airstrips and Hangars Operation
4	Antifreeze and De-icing Manufacturing and Bulk Storage
5	Asphalt and Bitumen Manufacturing
6	Battery Manufacturing, Recycling and Bulk Storage
7	Boat Manufacturing
8	Chemical Manufacturing, Processing and Bulk Storage
9	Coal Gasification
10	Commercial Autobody Shops
11	Commercial Trucking and Container Terminals

PCA#	Definition
12	Concrete, Cement and Lime Manufacturing
13	Cosmetics Manufacturing, Processing and Bulk Storage
14	Crude Oil Refining, Processing and Bulk Storage
15	Discharge of Brine related to oil and gas production
16	Drum and Barrel and Tank Reconditioning and Recycling
17	Dye Manufacturing, Processing and Bulk Storage
18	Electricity Generation, Transformation and Power Stations
19	Electronic and Computer Equipment Manufacturing
20	Explosives and Ammunition Manufacturing, Production and Bulk Storage
21	Explosives and Firing Range
22	Fertilizer Manufacturing, Processing and Bulk Storage
23	Fire Retardant Manufacturing, Processing and Bulk Storage
24	Fire Training
25	Flocculants Manufacturing, Processing and Bulk Storage
26	Foam and Expanded Foam Manufacturing and Processing
27	Garages and Maintenance and Repair of Railcars, Marine Vehicles and Aviation Vehicles
28	Gasoline and Associated Products Storage in Fixed Tanks
29	Glass Manufacturing
30	Importation of Fill Material of Unknown Quality
31	Ink Manufacturing, Processing and Bulk Storage
32	Iron and Steel Manufacturing and Processing
33	Metal Treatment, Coating, Plating and Finishing
34	Metal Fabrication
35	Mining, Smelting and Refining; Ore Processing; Tailings Storage
36	Oil Production
37	Operation of Dry-Cleaning Equipment (where chemicals are used)
38	Ordnance Use
39	Paints Manufacturing, Processing and Bulk Storage
40	Pesticides (including Herbicides, Fungicides and Anti-Fouling Agents) Manufacturing, Processing, Bulk Storage and Large-Scale Applications
41	Petroleum-derived Gas Refining, Manufacturing, Processing and Bulk Storage
42	Pharmaceutical Manufacturing and Processing
43	Plastics (including Fibreglass) Manufacturing and Processing
44	Port Activities, including Operation and Maintenance of Wharves and Docks
45	Pulp, Paper and Paperboard Manufacturing and Processing
46	Rail Yards, Tracks and Spurs
47	Rubber Manufacturing and Processing
48	Salt Manufacturing, Processing and Bulk Storage

PCA#	Definition
49	Salvage Yard, including automobile wrecking
50	Soap and Detergent Manufacturing, Processing and Bulk Storage
51	Solvent Manufacturing, Processing and Bulk Storage
52	Storage, maintenance, fuelling and repair of equipment, vehicles, and material used to maintain transportation systems
53	Tannery
54	Textile Manufacturing and Processing
55	Transformer Manufacturing, Processing and Use
56	Treatment of Sewage equal to or greater than 10,000 litres per day
57	Vehicles and Associated Parts Manufacturing
58	Waste Disposal and Waste Management, including thermal treatment, landfilling and transfer of waste, other than use of biosoils as soil conditioners
59	Wood Treating and Preservative Facility and Bulk Storage of Treated and Preserved Wood Products

4.0 RECORDS REVIEW

4.1 General

4.1.1 Phase One Study Area Determination

For the purpose of this Phase One ESA, the Phase One Study Area is the area within a 250 m radius of the boundary of the Phase One Property. Based on WSP's review of the historical and current information compiled as part of this Phase One ESA for the Phase One Property and surrounding area, and observations of neighbouring properties made during the Site reconnaissance, it was concluded that an assessment of information pertaining to properties within 250 m of the boundary of the Phase One Property was sufficient to achieve the objectives of the Phase One ESA. The Phase One Study Area is shown on Figure 2.

4.1.2 First Developed Use Determination

Based on information acquired during the records review and interviews, the first developed use of the phase one property is believed to have been for commercial purposes. Chain of title information indicates that the Phase One Property was owned by the crown prior to June 1824, then privately owned from 1824 to 1917, but was purchased by Eclipse Platin & Sales Co. Ltd. In June 1917. Fire insurance plans (FIPs), show the Phase One Property was historically occupied by a machine shop (1912), a Marble Works (1902/1912), a "repairs garage" (1925). Other than the title information, no information related to the use of the Phase One Property prior to 1912 is available.

4.1.3 Fire Insurance Plans

Fire Insurance Plans (FIPs) were obtained from the 2013 Phase I ESA (refer to Section 4.1.6). As FIPs were only produced in Canada from the 1870s through the 1970s, it was not necessary to conduct an additional search of available FIPs for the site. FIPs for the years 1912, 1925, and 1956 were reviewed. Information from the FIPs relevant to the environmental condition of the Phase One Property is summarised in the table below.

Date	Sheet	Observations
1912	36	<p>Phase One Property: A Marble Works building is present on the west side of the Phase One Property, a machine shop is present on the north central portion of the property. Five total buildings/structures on the Phase One Property.</p> <p>Covered portion of phase one study area: North to Albert Street, south to Laurier Avenue West, west to Bank Street, East to Metcalf Street. Surrounding area appears to be heavily developed with commercial and residential properties. Large garage present at 295 Laurier Avenue west approximately 50 m west of the Phase One Property.</p>
1925	112	<p>Phase one property: Campbell Motors auto garage takes up a large portion of the eastern side of the property. Two USTs are observed immediately north of Campbell motors and on the Phase One Property. Another repair garage is observed on the west-central portion of the Phase One Property. A building labeled “Roneo Co” is observed at the northwest corner of the property.</p> <p>Covered portion of phase one study area: North to Albert Street, south to Laurier Avenue West, west to Bank Street, east to Metcalf Street. Surrounding area appears to be heavily developed with commercial and residential properties</p>
1956	112	<p>Phase one property: Campbell Motors auto garage takes up a large portion of the eastern side of the property. One UST is observed immediately north of Campbell motors and on the Phase One Property. Another repair garage is observed on the west-central portion of the property. A paint shop is observed at the northwest corner of the property.</p> <p>Covered portion of phase one study area: North to Albert Street, south to Laurier Avenue West, west to Bank Street, east to Metcalf Street. Surrounding area appears to be heavily developed with commercial and residential properties.</p>

Based on the FIP maps, the Phase One Property used to be divided into multiple lots and included municipal addresses: 184, 186, 188 and 190 Slater, and 261 and 263 Laurier Avenue West.

4.1.4 City Directories

Historical city directory information was obtained from the 2013 Phase I ESA (refer to Section 4.1.6). The 170 Slater Street address was listed in the City Directory as follows: 1924: residential with one tenant, 1944 and 1949: Navel Service Directorate Building; 1929, 1934, 1954, 1959, 1965, and 1969: Campbell’s Motors; and 1984, 2004/2005, and 2010: Gilad Parking. Based on the City Directory information, Campbell motors was present on the Phase One Property from at least 1929 through at least 1969 and redevelopment to a parking garage began in 1984.

4.1.5 Chain of Title

WSP retained Environmental Risk Information Services Ltd. (ERIS) to conduct a historical title search. Chain of Title information is summarised in the table below.

Owner's Name	Dates of Ownership
Crown	Prior to June 17, 1824
John B. Honey	June 17, 1824 to June 20, 1826
Nicholas Sparks	June 20, 1826 to April 22, 1862
James Slater	April 22, 1862 to October 3, 1868
Abraham Pratt	October 3, 1868 to October 5, 1868
Archibald Smirl	October 5, 1868 to September 1, 1873
William G. Workman	September 1, 1873 to October 1, 1888
Eliza Workman	October 1, 1888 to December 17, 1894
Hugh A. Stewart	December 17, 1894 to May 20, 1901
John Fisher Wood	May 20, 1901 to November 6, 1906
Edward A. Oliver	November 6, 1906 to July 6, 1910
William J. Mills	July 6, 1910 to June 16, 1917
Eclipse Plating & Sales Co. Ltd.	June 16, 1917 to September 7, 1920
Isadore Sugarman	September 7, 1920 to March 9, 1935
Mary A. Davis	March 9, 1935 to June 3, 1941
Frederick H. Blackburn	June 3, 1941 to December 5, 1945
G. Manson Campbell	December 5, 1945 to March 12, 1946
Manbeth Realty Group	March 12, 1946 to November 3, 1947
Roneo Company of Canada Limited	November 3, 1947 to October 27, 1953
Loretta McKee	October 27, 1953 to September 20, 1957
Edmund Boussaly	September 20, 1957 to February 3, 1964
Rene Laham	February 3, 1964 to April 1, 1965
William F.G. Williams	April 1, 1965 to November 5, 1970
Byward Holdings Ltd.	November 5, 1970 to December 31, 1987
Olympia & York Developments Limited Arnon Development Corporation Limited, Zeev Vered	December 31, 1987 to December 28, 1989
London Life Insurance Company	December 28, 1989 to December 29, 1992
Arnon Corporation	December 29, 1992 to April 29, 1996
London Life Insurance Company, Arnon Development Corporation, Zeev Vered	April 29, 1996 to February 25, 2003
The Great-West Life Insurance Company	February 25, 2003 to February 1, 2005
Bank of Montreal (Lessee)	February 1, 2005 to January 24, 2020
The Canada Life Assurance Company	January 24, 2020 to Present

4.1.6 Environmental Reports

The following environmental reports (ordered from oldest to most recent) related to the Phase One Property were completed by Golder Associated Ltd (Golder), now WSP. WSP consulted these reports to develop an understanding of the environmental conditions at the Phase One Property and surrounding properties. Both these reports were completed for the current Phase One ESA property, 170 Slater Street, along with the adjacent property of 269 Laurier Avenue, Ottawa, Ontario.

- “Phase I Environmental Site Assessment 269 Laurier Avenue West & 170 Slater Street, Ottawa, Ontario”, project number 12-1185-0092 (6900), prepared by Golder for Great-West Life Assurance Company and London Life Insurance Company c/o GWL Realty Advisors Inc, dated December 2013 (“2013 Phase I ESA”).
- “Phase II Environmental Site Assessment 269 Laurier Avenue West & 170 Slater Street, Ottawa, Ontario”, project number 12-1185-0092 (6900), prepared by Golder for Great-West Life Assurance Company and London Life Insurance Company c/o GWL Realty Advisors Inc, dated August 2015 (“2015 Phase II ESA”).

4.1.6.1 2013 Phase I ESA

A Phase I ESA was completed for 269 Laurier Avenue and 170 Slater Street (Phase One Property). Based on the review of the 2013 ESA the Phase One Property, was occupied by a three and a half storey, or seven staggered level aboveground parking garage.

The following previous environmental site assessment and remediation reports were provided to, and reviewed by Golder as part of the 2013 Phase I ESA; the reports were re-reviewed as part of this Phase One ESA:

- “Phase II Environmental Site Assessment, Parking Garage and Adjacent Parking Lot, 170 and 190 Slater Street, Ottawa, Ontario (E2434-1)”, dated June 24, 2002, completed by John D. Paterson and Associates Limited (“Paterson”) and prepared for Arnon Corporation (“Arnon”) (“2002 Paterson Phase One-II ESA Report”).
- “Supplemental Phase II ESA, 269 Laurier Avenue West (E2434-2)”, dated February 17, 2003, completed by Paterson and prepared for GWLRA (“2003 Paterson Phase II ESA Report”).
- “Environmental Site Remediation, 269 Laurier Avenue West, Ottawa, Ontario (E2434-3)”, dated November 6, 2003, completed by Paterson and prepared for GWLRA (“2003 Paterson Site Remediation Report”).
- “Phase I Environmental Site Assessment, 269 Laurier Avenue West, Ottawa, Ontario”, March 4, 2008, completed by RiskCheck Environmental Ltd. (“RiskCheck”) and prepared for GWLRA (“2008 RiskCheck Phase One ESA Report”).
- “Phase I Environmental Site Assessment Update, 269 Laurier Avenue West, Ottawa, Ontario”, January 7, 2011, completed by RiskCheck and prepared for GWLRA (“2011 RiskCheck Phase One ESA Update Report”).

Based on the information obtained from the above-listed reports as described in the 2013 Phase I ESA, Golder identified the following issues of potential environmental concern:

- **Historical Site Summary:** The presence of a former auto repair garage, a former machine shop, a former gasoline service station (identified in the 2002 Paterson Phase II ESA Report but this finding could not be corroborated by Golder during the historical review), and the former generation of oil skimmings and sludges as waste; and,
- **Historical Summary (Surrounding Properties):** The former/current presence of multiple dry cleaners, retail fuel outlets, auto repair garages, industrial facilities, underground storage tanks (USTs), and generators of many types of registered wastes, as well as spills of various types of contaminants, including diesel fuel, furnace oil, and hydraulic oil.

Golder recommended that a Phase II ESA be conducted at the Site to further assess the above-noted issues of concern related to the historical uses of the Site and surrounding properties, and to confirm current site conditions that were previously assessed over 10 years prior as documented in the 2002 Paterson Phase II ESA Report, 2003 Paterson Supplemental Phase II Report, and 2003 Paterson Site Remediation Report. Additionally, the issues of concern related to then current and historical records of USTs, generation of various types of registered wastes and spills of various contaminants on surrounding properties (in particular those to the south or west of the Site, inferred as up- and cross- to up-gradient of the Site, respectively, and to the east of the Site, where USTs may have been very close to the Site boundary).

In addition, the following management issues were identified for the Site:

- **Mercury:** In February 2008 mercury in light tubes was suspected in the parking garage. It was recommended that mercury vapour bulbs or mercury-containing fixtures be kept separate from all other waste to prevent damage, and that appropriate recycling, reuse or disposal be arranged.
- **Lead:** During the Site reconnaissance, peeling paint was observed on the floors, walls and ceilings throughout the parking garage (particularly in the enclosed stairwells). In February 2008 lead-based paint was identified throughout the garage and lead was suspected in the emergency exit lighting. Appropriate recycling or disposal was recommended.
- **PCBs:** In February 2008 PCBs in fluorescent light fixture ballasts were suspected in the parking garage.

Based on the 2013 Phase I ESA, Golder suggested that disposal of materials from the parking garage containing mercury or lead be carried out, and that a priority should be placed on removing building materials containing lead-based paints as numerous paint surfaces were observed to be peeling during the Site visit.

4.1.6.2 2015 Phase II ESA

A Phase II ESA was completed for 170 Slater Street (Phase One Property), and the adjacent property at 269 Laurier Avenue West. Field investigations supporting the Phase II ESA were carried out between October 2014 and May 2015. The following salient points were noted from the review of the 2015 Phase II ESA:

- A total of five boreholes were drilled in fall 2014, three of which were completed as monitoring wells. One borehole was located in the laneway between the two properties, while the four other boreholes were located inside of the parking structure at 170 Slater Street.

- Soil samples were collected at regular intervals from each of the boreholes, and one or two worst case (based on screen results) soil samples from each borehole were submitted for laboratory analysis of the following parameters: petroleum hydrocarbon (PHC) fractions 1 to 4 (F1-F4), polycyclic aromatic hydrocarbons (PAHs), volatile organic compounds (VOCs), and select metals.
- Groundwater sampling was conducted in November 2014 and May 2015. All three monitoring wells were found to be dry in 2014. In 2015, only MW14-02 contained enough groundwater to collect a sample. The sample collected from MW14-02 was analysed for PHCs F1 to F4, VOCs, PAHs, and dissolved metals,

Based on the results of the 2015 Phase II ESA Golder offered the following conclusions:

- Based on the 2014 soil sample results, no soil impacts above the MOE Table 3 Standards were identified in fill and native soil below the parking garage at 170 Slater Street which was historically occupied by industrial works and an automobile repair garage, and potentially adjacent to USTs.
- Shallow soil samples recovered from the fill below the laneway between 269 Laurier and 170 Slater, from BH14-01, did not contain concentrations of PHCs F1 to F4, VOCs, PAHs or metals above the Ministry of Environment (MOE) Table 3 Standards. However, native soil recovered at BH14-01 between 3.81 – 4.24 meters below ground surface (mbgs) did contain concentrations of PHC fractions F1 and F2 above the MOE Table 3 Standards.
- Groundwater quality at 170 Slater Street was not assessed in 2014, as all installed monitoring wells were dry, or blocked. In 2015, MW14-01 and MW14-03 were dry, but a groundwater sample was collected from MW14-02 and contained measurable concentrations of VOCs (cis-1,2-dichloroethylene, tetrachloroethylene and trichloroethylene) above the MOE Table 3 Standards.

4.1.6.3 Reports Summary

The following potential environmental concern was identified through review of the previous environmental reports:

- The presence of fill material in the laneway along the west side of the on-Site building.
- Concentrations of PHC F1 and F2 above the MOE Table 3 Standards in native soil in the laneway along the west side of the on-Site building.
- The presence of groundwater with concentrations of VOCs above the MOE Table 3 Standards on the south end of the Phase One Property (MW14-02) in 2015.

4.2 Environmental Source Information

4.2.1 ERIS

In February 2023, WSP contracted Environmental Risk Information Services Ltd. (ERIS) to conduct a search of eight environmental information databases, including federal, provincial and private sector databases, for information on the Phase One Property and Phase One Study Area. The eight databases included in the report are those considered most likely to indicate the potential presences of a PCA that can generate significant, lasting contamination in the subsurface and/or can provide information regarding subsurface conditions at the Phase One Property or in the Phase One Study Area. The ERIS report is provided in Appendix B.

The search included the following databases:

- BORE – Borehole Records
- CA – Certificates of Approval
- CDRY – Records of Dry-Cleaning Facilities
- ECA – Environmental Compliance Approval
- GEN – Ontario Regulation 347 Waste Generators Summary
- PRT – Private and Retail Fuel Storage Tanks
- SPL – Ontario Spill Records
- WWIS – Water Well Information System

In addition, as part of the 2013 Phase One ESA a full ERIS report which included a search of close to 70 environmental sources, was provided to and reviewed by WSP as part of this Phase One ESA.

No records related to the Phase One Property were identified in the 2013 or 2023 ERIS reports.

The results of the search of surrounding properties are included in the following sub-sections.

4.2.1.1 North (inferred down-gradient)

- Queen Street Cleaners Limited, then A.C.E. Acquisitions Ltd, A dry cleaner, located at 222 Albert Street 1994 to 2008, is listed in the Ontario Regulation 347 Waste Generators Summary as a generator of halogenated solvents (generator number ON1350101). Spic & Span-Valetor-Cash Cleaners, located at 222 Albert Street 1986 - 1998, is listed in the Ontario Regulation 347 Waste Generators Summary as a generator of halogenated solvents (generator number ON0573411). Diana Cleaners, located at 222 Albert Street 1992 - 1998, is listed in the Ontario Regulation 347 Waste Generators Summary as a generator of halogenated solvents (generator number ON1381800).
- Multiple properties to the north of the Site are listed in the Ontario Regulation 347 Waste Generators Summary as generators of: polychlorinated biphenyls (“PCBs”), aliphatic and aromatic solvents, waste oil and lubricants, photo-processing waste, acid and alkaline wastes containing heavy metals, inorganic and organic laboratory chemicals, paint and pigment, pharmaceuticals, pathological waste, fuels, halogenated pesticides, halogenated solvents, petroleum distillates, and pathological wastes.
- The property located at 150 Albert Street 1988 - 2001, is listed in the Ontario Regulation 347 Waste Generators Summary as a generator of halogenated solvents (generator number ON0013600).
 - Dahavland Capital Corporation located at 201 Queen Street c. 2022, is listed in the Ontario Regulation 347 Waste Generators Summary (Generator ON3037349).
 - Goodlife Fitness located at 199 Queen Street c. 2016, is listed in the Ontario Regulation 347 Waste Generators Summary (Generator ON9638435).

- The property located at 199 Slater Street is listed in the Retail Fuel Storage Tanks database under Tilden Car Rentals. Environmental records provided by TSSA indicate that two inactive USTs were present on this property. The Ontario Spills database indicates that in 1991, 220 litres (L) of furnace oil/crankcase oil leaked from a rusted tank on this property, resulting in soil contamination. The property is listed in the RSC database, which indicates an RSC was issued for the property in June 2006. The property is listed in the HLUI database as having waste generator number ON0340402 1986 – 1998, as a generator of waste oil and lubricants.
- The Ontario Spills database indicates that in 2018, 2 L of butane adhesive primer was spilled to the ground at 170 Queen Street, environmental impact was not anticipated, and was cleaned.
- The Ontario Spills database indicates that in 2017, 2 L of concrete sealer was spilled to the ground.
- The Ontario Spills database indicates that in 2018, 5 L of hydraulic oil was spilled to the ground at 170 Queen Street.
- The Ontario Spills database indicates that in 2000, 33 L non-PCB transformer oil was spilled to the ground as a result of a fire/explosion, at 130 Albert Street.
- The Ontario Spills database indicates that in 2017, an unknown quantity of glycol/water solution was spilled to the ground as a result of human error.
- The Ontario Spills database indicates that in 2011, an unknown quantity of used cooking grease discharged to the catch basin, resulting in possible surface water pollution.
- The Ontario Spills database indicates that in 2019, an unknown quantity of motor oil was discharged to the sewer as a result of a vehicle fire at the intersection of Albert and O'Connor.
- The Ontario Spills database indicates that in 2013, an unknown quantity of diesel was discharged as a result of a motor vehicle collision at the intersection of Slater and O'Connor. Confirmed environmental impact, surface water pollution.
- The Ontario Spills database indicates that in 2011, an unknown volume of diesel fuel was discharged to a parking lot and sewer on the property located at 181 Queen Street, resulting in soil contamination and confirmed environmental impacts. The database also indicates that in 2007, 618 L of hydraulic oil was discharged to the same property, but that environmental impacts were not anticipated.
- The Ontario Spills database indicates that in 2007, 10 L of battery acid (sulphuric acid) was discharged to a loading dock on the property located at 235 Queen Street, resulting in soil contamination.
- The Ontario Spills database indicates that in 2007, 20 L of antifreeze was discharged to the road at the intersection of Slater and O'Connor, resulting in soil contamination.
- The Ontario Spills database indicates that in 2007, 0.5 L of diesel fuel was discharged to the ground at the 78 O'Connor, soil contamination was not anticipated.
- The Ontario Spills database indicates that in 2018, 0.5 L of compressor oil was spilled on the ground at 99 Bank Street.

- The Ontario Spills database indicates that in 2014, 8 - 10 L of diesel fuel leaked to the ground at 115 Queen Street to 54 Elgin Street crossing Northeast along Elgin Street to 1 Rideau Street, and to 117 Rideau St at William Street. Resulting in groundwater contamination.
- The Ontario Spills database indicates that in 2017, 40 L of hydraulic oil leaked to the ground at 115 Queen Street to 54 Elgin Street crossing Northeast along Elgin Street to 1 Rideau Street, and to 117 Rideau St at William Street.
- The Ontario Spills database indicates that in 2007, 618L of hydraulic oil spilled to the road in front of 181 Queen Street. Environment impact is not anticipated.
- The Ontario Spills database indicates that in 2011, an unknown quantity of diesel fuel spilled to the parking lot and sewer at 181 Queen Street. Contamination of soil is anticipated.
- The Ontario Spills database indicates that in 2017, 5 gallons of hydraulic oil leaked from a truck to the road at 181 Queen Street.
- The properties located at 115-117 and 123 Bank Street are listed as former industrial sites (Bank Street Foundry, Dominion Plating and Manufacturing, British American Dyeing Co.) (Intera Technologies, 1988).

4.2.1.2 East (inferred cross to down-gradient)

- Properties to the east of the Site are listed in the Ontario Regulation 347 Waste Generators Summary as generators of: aliphatic solvents, waste oil and lubricants, photoprocessing waste, organic and inorganic chemicals, acid and alkaline wastes containing heavy metals, paint and pigment, pathological waste, pharmaceuticals, fuels, and halogenated pesticides.
 - Spic & Span-Valetor-Cash Cleaners, a dry cleaner, located at 227 Laurier Avenue West c.1988-2001, is listed in the Ontario Regulation 347 Waste Generators Summary as a generator of halogenated solvents (generator number ON0573421).
 - Laurier Dry cleaners, located at 227 Laurier Avenue West c.1996-2001, is listed in the Ontario Regulation 347 Waste Generators Summary as a generator of halogenated solvents (generator number ON2125100).
 - The property, located at 150 Slater Street 2011-2022, is listed in the Ontario Regulation 347 Waste Generators (generator number ON9451993).
 - 234 Laurier Leaseholds Limited, located at 234 Laurier Avenue West c. 2012, is listed in the Ontario Regulation 347 Waste Generators (generator number ON8115831).
 - Dept of National Defence, located at 234 Laurier Avenue West 1993 - 2001, is listed in the Ontario Regulation 347 Waste Generators (generator number ON00446587).
 - Bradda Printing Services Inc, located at 130 Slater Street c. 1988 - 2022, is listed in the Ontario Regulation 347 Waste Generators (generator number ON1032400).
 - Ontario Petroleum Group, located at 130 Slater Street c. 2007 - 2008, is listed in the Ontario Regulation 347 Waste Generators (generator number ON4635504).

- Metcalfe Realty Company Limited, located at 123 Slater Street c. 2006 - 2012, is listed in the Ontario Regulation 347 Waste Generators (generator number ON4004553).
- Kidinks Holdings Inc, located at 200 Laurier Ave West c. 2011 - 2017, is listed in the Ontario Regulation 347 Waste Generators (generator number ON4004553).
- Gillin Engineering & Construction Ltd, located at 200 Laurier Ave West c. 2021, is listed in the Ontario Regulation 347 Waste Generators (generator number ON5643379).
- Department of National Defence Dental Clinic, located at 100 Gloucester Street c. 1992 - 1998, is listed in the Ontario Regulation 347 Waste Generators (generator number ON0046580).
- Ottawa Chemists, located at 192 Laurier Avenue c. 1992 - 2001, is listed in the Ontario Regulation 347 Waste Generators (generator number ON1489900).
- Ottawa Public Library, located at 120 Metcalfe Street c. 1986 - 1994, is listed in the Ontario Regulation 347 Waste Generators (generator number ON0842600).
- Cadillac Fairview Corporation, located at 191 Laurier Avenue c. 2002 - 2005, is listed in the Ontario Regulation 347 Waste Generators (generator number ON8230179).
- Carrier Commercial Service, located at 191 Laurier Avenue c. 2021, is listed in the Ontario Regulation 347 Waste Generators (generator number ON3988933).
- Shoppers Drug Mart, located at 110 Slater Street c. 2000 - 2001, is listed in the Ontario Regulation 347 Waste Generators (generator number ON2530773).
- Urbandale Corporation, located at 100 Metcalfe Street c. 2016, is listed in the Ontario Regulation 347 Waste Generators (generator number ON8584157).
- Chiropractic Health Group, located at 150 Metcalfe Street c. 1999 - 2006, is listed in the Ontario Regulation 347 Waste Generators (generator number ON2452100).
- Lithwick Corporation, located at 150 Metcalfe Street c. 2003 - 2004, is listed in the Ontario Regulation 347 Waste Generators (generator number ON7459647).
- Northam CIGF Tenco (Metcalfe Limited), located at 150 Metcalfe Street c. 2021 - 2022, is listed in the Ontario Regulation 347 Waste Generators (generator number ON3528378).
- The property located at 130 Slater Street is listed in the TSSA Variances for Abandonment of Underground Storage Tanks, which lists variances from the Liquid Fuels Handling Code which stipulates that USTs must be removed within two (2) years of disuse.
- The Ontario Spills database indicates that in 2012, a spill occurred at 219 Laurier Avenue West where 15 Liters of oily water spilled to the elevator pit. The database indicates that environmental impacts associated with the spill are not anticipated.
- The Ontario Spills database indicates that in 2011, a spill associated with equipment occurred at 110 O'Connor Street where 15 Liters of hydraulic fuel spilled to the pavement. The database indicates that environmental impacts associated with the spill are not anticipated.

- The Ontario Spills database indicates that in 2001, an unknown quantity of glycol/water solution spilled at 100 Metcalfe Street, associated with an OC Transpo bus. The database indicates that environmental impacts associated with the spill are possible.
- The Ontario Spills database indicates that in 2013, a spill associated with a broken hydraulic line on an OC Transpo bus occurred along Bank Street (from 161 to 115 Bank Street). The database indicates that environmental impacts associated with the spill are possible.
- The properties located at 118 Slater Street and 230 Laurier Avenue West are listed as former industrial sites (Bomac Electrotype Co. Ltd. and Mutual Press, respectively) (Intera Technologies, 1988).
- The HLUI database lists a motor repair shop located 120 O'Connor Street circa 1940, a cleaner/laundrer located at 94-96 O'Connor Street circa 1920-1960, and printers located at 111 O'Connor Street and 251 Laurier Avenue West circa 1998-2005.

4.2.1.3 South (inferred up-gradient)

- Properties to the south of the Site are listed in the Ontario Regulation 347 Waste Generators Summary as generators of: PCBs, fuels, aliphatic and aromatic solvents, waste oil and lubricants, photo-processing waste, alkaline wastes containing heavy metals, inorganic and organic laboratory chemicals, halogenated pesticides, halogenated solvents, phenolic wastes, paint and pigment, alkaline phosphates, and pathological waste.
- A retail fuel outlet is located at 154 O'Connor Street. The TSSA Fuel Storage Tank database indicates that as of June 2011, three single wall USTs containing gasoline were present. The TSSA Expired Facility database indicates that older tanks have been removed from the property. The Ontario Spills database indicates that in 1994 an unknown quantity of waste oil was spilled, resulting in impacts to soil and potential environmental impacts. The Ontario Spills database indicates that in 1994 an unknown quantity of waste oil leaked from an underground storage tank, resulting in potential soil contamination. The Ontario Spills database indicates that in 1993, 1,800 L of furnace oil leaked from an underground storage tank, resulting in soil contamination.
- The Ontario Spills database indicates that in 2012, 9 L of transformer oil was discharged to the ground near the intersection of Bank St and Laurier Avenue West, environmental impacts not anticipated.
- The Ontario Spills database indicates that in 2005, 25 L of hydraulic oil was discharged to the catch basin in front of the property at 300 Laurier Avenue West, resulting in potential environmental impacts. The Ontario Regulation 347 Waste Generators Summary lists 300 Laurier Avenue West as a generator of PCBs, among other types of waste (generator number ON0249609).
- The Ontario Spills database indicates that in 1999, an unknown quantity of furnace oil leaked from an underground storage tank at 177 Nepean Street, environmental impacts are possible.
- The Ontario Spills database indicates that in 2002, 1800 L of ethylene glycol leaked from a hose/pipe to the property and sewer at 340 Laurier, environmental impacts are possible.
- The National PCB Inventory indicates that PCB-containing equipment was in use at 171 Bank Street.
- The properties located at 300 Laurier Avenue West and 117 Nepean Street are listed as former industrial sites (Ottawa Photoengraving Co. and Lowe-Martin Co. Ltd. Printers respectively) (Intera Technologies, 1988).

The HLUI database lists a motor vehicle repair shop located at 294-304 Laurier Avenue West c. 1922-1948, a cleaner/laundrer located at 171 Bank Street c. 1956-1960 and 1990-2001, and a printer located at 140 O'Connor Street c. 2005.

4.2.1.4 West (inferred cross to up-gradient)

- Properties to the west of the Site are listed in the Ontario Regulation 347 Waste Generators Summary as generators of: PCBs, fuels, aliphatic and aromatic solvents, waste oil and lubricants, photoprocessing waste, acid and alkaline wastes containing heavy metals, inorganic and organic laboratory chemicals, phenolic wastes, paint and pigment, pathological waste, pharmaceuticals, fuels, halogenated pesticides, halogenated solvents, oil skimmings and sludges.
 - A dry cleaner, located at 300 Slater Street, is listed in the Ontario Regulation 347 Waste Generators Summary as a generator of halogenated solvents.
 - R.E. Hein Construction located at 301 Laurier Avenue West c. 2003 - 2004, is listed in the Ontario Regulation 347 Waste Generators Summary (Generator ON4268847).
 - Brookfield Lepage Johnson Controls located at 122 Bank Street c. 1998 - 2001, is listed in the Ontario Regulation 347 Waste Generators Summary (Generator ON0554826).
 - Prime Mechanical Incorporated located at 122 Bank Street c. 2002 - 2004, is listed in the Ontario Regulation 347 Waste Generators Summary (Generator ON6555994).
 - Public Works and Government Services Canada located at 122 Bank Street c. 2004 - 2014, is listed in the Ontario Regulation 347 Waste Generators Summary (Generator ON4722367).
 - SNC-Lavalin O&M located at 122 Bank Street c. 2014, is listed in the Ontario Regulation 347 Waste Generators Summary (Generator ON9751546).
 - Canada Corporation located at 122 Bank Street c. 2017, is listed in the Ontario Regulation 347 Waste Generators Summary (Generator ON8835665).
 - Public Works and Procurement Canada located at 122 Bank Street c. 2020 - 2021, is listed in the Ontario Regulation 347 Waste Generators Summary (Generator ON7601749).
 - Morguard Investments Ltd located at 215 Slater Street c. 2010 - 2013, is listed in the Ontario Regulation 347 Waste Generators Summary (Generator ON5003407).
 - Slater 2011 Equities Inc located at 215 Slater Street c. 2021 - 2022, is listed in the Ontario Regulation 347 Waste Generators Summary (Generator ON8986060).
 - Techniphot Ltd located at 234 Slater Street c. 1989 - 1998, is listed in the Ontario Regulation 347 Waste Generators Summary (Generator ON1207700).
 - International Development Research Centre located at 250 Albert Street c. 2003 - 2004, is listed in the Ontario Regulation 347 Waste Generators Summary (Generator ON5066872).
 - Morguard Investments Ltd located at 250 Albert Street c. 2007 - 2015, is listed in the Ontario Regulation 347 Waste Generators Summary (Generator ON7427811).

- Albert & Bank Equities Inc located at 250 Albert Street c. 2021 - 2022, is listed in the Ontario Regulation 347 Waste Generators Summary (Generator ON7789650).
- GVT. Of CAN. – Public Works Canada located at 257 Slater Street c. 1986 - 1998, is listed in the Ontario Regulation 347 Waste Generators Summary (Generator ON0144714, ON0144792).
- Elections Canada located at 257 Slater Street c. 1996 - 2013, is listed in the Ontario Regulation 347 Waste Generators Summary (Generator ON9585949, ON1677901).
- Bureau De La Surveillance Des located at 257 Slater Street c. 1997 - 2001, is listed in the Ontario Regulation 347 Waste Generators Summary (Generator ON2207800).
- Canada Revenue Agency located at 333 Laurier Avenue c. 2006, is listed in the Ontario Regulation 347 Waste Generators Summary (Generator ON3602777).
- Public Works and Government Services Canada located at 333 Laurier Avenue c. 2012 - 2022, is listed in the Ontario Regulation 347 Waste Generators Summary (Generator ON6656977).
- Strivetech Elevator Services Inc located at 102 Bank Street c. 2015, is listed in the Ontario Regulation 347 Waste Generators Summary (Generator ON8807066).
- Snapshot1 Hour Photo located at 280 Slater Street c. 1994 - 2001, is listed in the Ontario Regulation 347 Waste Generators Summary (Generator ON1886300).
- Morguard Investments Ltd located at 280 Slater Street c. 2007 - 2016, is listed in the Ontario Regulation 347 Waste Generators Summary (Generator ON523990).
- Canadian Nuclear Safety Commission located at 280 Slater Street c. 2017, is listed in the Ontario Regulation 347 Waste Generators Summary (Generator ON7367226).
- Carrier Commercial Service, a Division of UTC located at 280 Slater Street c. 2018 - 2019, is listed in the Ontario Regulation 347 Waste Generators Summary (Generator ON2991932).
- Zippy Print located at 264 Albert Street c. 1992 - 2000, is listed in the Ontario Regulation 347 Waste Generators Summary (Generator ON1491606).
- Allegra Printing located at 264 Albert Street c. 1999 - 2001, is listed in the Ontario Regulation 347 Waste Generators Summary (Generator ON2422401).
- Eldorado Resources Ltd located at 255 Albert Street c. 1986 - 1993, is listed in the Ontario Regulation 347 Waste Generators Summary (Generator ON0008201).
- Her Majesty Queen located at 255 Albert Street c. 2010 - 2022, is listed in the Ontario Regulation 347 Waste Generators Summary (Generator ON7665892).
- The Great West Life Assurance Company located at 255 Albert Street c. 2010 - 2022, is listed in the Ontario Regulation 347 Waste Generators Summary (Generator ON5262665).
- 1 HR Photo/10456 Canada located at 228 Queen Street c. 1986 - 1994, is listed in the Ontario Regulation 347 Waste Generators Summary (Generator ON0675400).

- The Printing House Ltd located at 228 Queen Street c. 2021 - 2022, is listed in the Ontario Regulation 347 Waste Generators Summary (Generator ON3657993).
- Ottawa-Carlton, Regional Mun of located at 222 Queen Street c. 1986 - 1997, is listed in the Ontario Regulation 347 Waste Generators Summary (Generator ON0303102).
- Dundee Realty Management located at 222 Queen Street c. 2003 - 2004, is listed in the Ontario Regulation 347 Waste Generators Summary (Generator ON9748877).
- A property located at 269 Laurier Avenue West, is listed in the Ontario Regulation 347 Waste Generators Summary as a generator of oil skimmings and sludges, wastes from the use of pigments, coatings and paints, aliphatic solvents and residues, waste oils/sludges (petroleum based), and waste crankcase oils and lubricants. (generator number ON8478731). Another property at 269 Laurier West is listed in the Ontario Regulation 347 Waste Generators Summary as a generator of waste oils and lubricants, and aliphatic solvents, and miscellaneous waste organic chemicals. (generator number ON3939522).
- The property located at 151 Slater Street is listed in the Pesticide Register as a manufacturer/vendor of registered pesticides.
- The property located at 275 Slater Street, is listed in the Retail Fuel Storage Tanks database for diesel fuel.
- The Ontario Spills database indicates that in 2015, 5 L of glycol was discharged to the roof drainage system at the property at 333 Laurier Avenue.
- The Ontario Spills database indicates that in 2019, 100 gallons of glycol was discharged to the sewer at the property at 269 Laurier Avenue West.
- The Ontario Spills database indicates that in 2002, an unknown volume of ethylene glycol was discharged to the property at 340 Laurier Avenue West, resulting in potential environmental impacts.
- The Ontario Spills database indicates that in 1999, 30 L of used motor oil discharge to the roadway at Mackenzie Bridge along Albert to Bank Street. Environment impact was not anticipated.
- The property located at 260 Slater Street is listed as a former industrial site (J.R. Douglas Ltd. Sheet Metal Products).
- The HLUI database lists an unnamed printer located at 295-297 Maria Street c. 1901.

The Ontario Spills database indicates that in 2015, an unknown quantity of grease spilled to the catch basin at 205 Queen Street.

4.2.2 Technical Standards and Safety Authority (TSSA), Fuel Safety Division Records

Searches of available TSSA records were requested on March 21, 2023. Responses received from the TSSA on March 21, 2023 and indicate that 170 Slater Street has no records of fuel storage tanks. Copies of the responses are provided in Appendix A.

4.2.3 Ministry of the Environment

WSP completed a search of the Ontario Ministry of the Environment Conservation and Parks (MECP) online database tool, Access Environment, for records on the Phase One Property and within the Phase One Study Area. No records were identified for the Phase One Property.

A 2005 Certificate of Approval (C of A No. 6108-6GEQA3) was identified for the directly adjacent property to the west (269 Laurier). The C of A is for air emissions from two gas fired boilers and one standby diesel generator. The presence of a diesel generator indicates that there was a diesel storage tank somewhere on the 269 Laurier property when the C of A was issued. An Environmental Activity and Sector Registration (EASR) for air emissions issued in November 2020 was also associated with the 269 Laurier address. No other records of potential interest in relation to the Phase One Property were identified in the phase one study are through search of the MECP database.

4.2.4 Historical Land Use Inventory (HLUI)

The Phase One Property is not listed as a former coal gasification plant waste site, waste disposal site, or industrial site. The current Phase One Property address (170 Slater) was not listed in the HLUI; however, the Phase One property used to be divided into multiple municipal addresses including 184, 186, 188 and 190 Slater, and 261 and 263 Laurier Avenue West. The following HLUI records were associated with these addresses:

- 188 Slater St. Eclipse Plating Service c. 1920-1940, Stamped, Pressed and Coated Metal Products Industries, and former unnamed commercial printer c. 1901. Former metals industry facility, and former commercial printer.
- Campbell Motors Ltd., located at 263-265 Laurier Avenue West c. 1948-1963, listed as having two gasoline USTs in 1948 and one gasoline UST in 1963.

The results of the search of surrounding properties are included in the following sub-sections.

4.2.4.1 North (*inferred down-gradient*)

- The property directly north of the Phase One property with addresses on O'Connor St., and 171 Slater St. had the following records: Central Vulcanizing Company c. 1920-1921, Kwik Kopy Printing, c. 2001 Unnamed Auto Repair Shop, c. 1963. Former rubber products industries, auto repair shop and printing industry
- 218 Albert St., 210 Albert St., 222 Albert St., 198 Albert St., Battery storage company 1920-1922, Canadian Pacific Express repair shop 1930-1950, various laundries/cleaners 1930-2001, Hans Lockeberg Metal Stamping 1940. Former battery storage, laundries/cleaners, metals industries and auto repair. 151 Slater St, Standard Mechanical Systems Ltd, motor vehicle repair shop, 2001, Supertest Petroleum Corp gas station 1930-1963. Former motor vehicle repair shop and gas station with 6 USTs with gasoline (1948) and 1 UST with gasoline (1963).
- 132 Albert St. Canadian Allis-Chalmers Co heating equipment manufacturing 1930-1940, Stewart-Warner Sales and Service, auto service 1930-1970. Former heating equipment manufacturing and auto repair located within the Phase One Study Area.
- 203 Albert St. Paul's Service Stores Ltd, laundries/cleaners 1948-1964. Current and/or former laundries/cleaners.

- 233 Albert St., 99 Bank St., 101 Bank St., 246 Queen St. Dominion Auto Radiator 1930, Dynex Power Inc 2001, JF Pease Furnace Co. 1900, Scarfe and Co. Ltd (paint) 1940-1950. Current and/or former motor vehicle repair shops, communication and other electronic equipment industries, heating equipment manufacturing, and paint storage.
- 203 Queen St. Paul's Service Stores Ltd, laundries/cleaners 1960. Current and/or former laundries/cleaners.
- 202 Sparks St., 83 Bank St. Various platemaking, typesetting and bindery industries 1910, 1998 to 2005. Current and/or former platemaking, typesetting and bindery industries and glass industries.
- 179 Queen St., 167 Queen St. Gas station 1940, UK Government 1912-1948. Current and/or former gasoline stations, 1 UST - gasoline, and platemaking, typesetting and bindery industry.
- 160 Sparks St., Coles National Manufacturing Co 1900, Sikorsky International 2001. Current and/or former textiles manufacturing and aircraft and aircraft parts.
- Queen St. (Unspecified address). Butterworth & Co Iron Foundries 1900-1921, Grant Holden Graham canvas industries 1912. Current and/or former iron foundries and textile manufacturing.
- 140 Sparks St., 130 Sparks St., 132 Sparks St. GE Willis 1900, The Topley Company Ltd 1910-1920, Dustbane Manufacturer Co Ltd, (manufactured sweeping compound). Current and/or former platemaking, typesetting and bindery industry, and chemical manufacturing.
- 35 Albert St., 145 Albert St., 111 Albert St, 139 Albert St. Various auto repairs, gas stations, 2 USTs, 1910-1962, Dominion Photo 1910, Hillarys Cleaners 1940-1998, Current and/or former auto repair shops, gas stations, 3 USTs - gasoline with one located under 139 Albert St, platemaking, typesetting and bindery industries, laundries/cleaners.
- 104 Sparks St. Ottawa Jewelry Manufacturing Company 1920. Current and/or former metals industries.
- 130 Albert St. Monsanto Canada Inc (rubber products industries) 2001, Northern Shadows Photo Finishing Shop 2001-2005. Current and/or former rubber industry, and platemaking, typesetting and bindery industry.
- 119 Slater St. Paragon Cleaners 1980-1998. Current and/or former laundries/cleaners.
- 79 Metcalfe. Hertz Drive Yourself Station, with auto servicing 1930. Current and/or former motor vehicle repair.
- 100 Albert St., 63 Metcalfe. Beamish Service gas, gas station 1930-1950, Various Cleaners 1960, 1998. Current and/or former gasoline station (2 USTs 10000 gal, 1 UST 500 gal, both contents unknown), laundries/cleaning facilities.
- Slater St (unspecified address). M. Landreville Ltd Central Garage, motor vehicle repair shop 1920-1950. Current and/or former motor vehicle repair shops.

- Multiple Waste Generator records were identified in the HLUI for properties north of the Phase One Property:
 - Health Canada located at 171 Slater Street c. 2021-2022, is listed in the HLUI database as having waste generator numbers ON9358836 (2021-2022), ON8424028 (2006), ON8921109 (2014) as a generator of pathological wastes, acid waste – heavy metals, alkaline waste – heavy metals, and other specified organics, organic and inorganic laboratory chemicals, halogenated pesticides, and waste compressed gases.
 - Crawford & Company Canada Inc, located at 151 Slater Street 2009, is listed as having waste generator number ON6893706.
 - Bonanza Printing and Copying Center Inc, located at 151 Slater Street c. 1997-2008, is listed as having waste generator numbers ON1763101, ON9988348, and ON8259118.
 - Ottawa Natural Clinic Pharmacy, located at 151 Slater Street c. 2001, is listed as having waste generator number ON2644100.
 - OLRT Constructors/Dragados/EllisDon Corp located at 170 Queen Street c. 2016 - 2018, is listed as having waste generator number ON9930407.
 - EDS Canada, located at 50 O'Connor Street c. 2003 - 2006, is listed as having waste generator number ON6533083.
 - A.V.W. Telav, located at 50 O'Connor Street c. 2004, is listed as having waste generator number ON4126838.
 - Australian High Commission, located at 50 O'Connor Street c. 2006, is listed as having waste generator number ON5316531.
 - Bell Canada, a telecommunications company located at 78 O'Connor c. 2000-2022, is as having waste generator number ON0473817.
 - Glebe Mechanical located at 78 O'Connor c. 2002-2004, is as having waste generator number ON4220799.
 - Oxford Properties Group Inc then QuadReal Property Group located at 45 O'Connor c. 1998 - 2022, is listed as having waste generator number ON8385765, for petroleum distillates.
 - Bentall Kennedy (Canada) LP located at 45 O'Connor c. 2011 - 2015, is listed as having waste generator number ON2158502.
 - MDS Laboratories located at 130 Albert Street c. 1992 - 1994 is listed as having waste generator number ON0116769.
 - Mercury Reproductions located at 130 Albert Street c. 1986 - 1994 is listed as having waste generator number ON0226000.
 - Metcalfe Realty Company Ltd located at 130 Albert Street c. 1992 - 2013 is listed as having waste generator number ON0979501.

- MDS Paramedical located at 130 Albert Street c. 1993 - 2001 is listed as having waste generator number ON1719100.
- Sketchley Cleaning located at 132 Queen Street c. 1986 - 1998 is listed as having waste generator number ON0240428, for the generation of halogenated solvents.
- Hillary Cleaning located at 132 Queen Street c. 1986 - 1998 is listed as having waste generator number ON0491105, for the generation of halogenated solvents.
- Metropolitan Life, Clarica Centre, then Sun Life located at 99 Bank Street c. 1988 - 2022 is listed as having waste generator number ON1069900.
- EDS Canada located at 99 Bank Street c. 2009 is listed as having waste generator number ON6485176.
- HP Enterprise Services located at 99 Bank Street c. 2009 - 2010 is listed as having waste generator number ON6533083.
- 884611 Ontario Ltd located at 99 Bank Street c. 2014 - 2018 is listed as having waste generator number ON6918686.
- Carrier Commercial Service located at 99 Bank Street c. 2020 - 2021 is listed as having waste generator number ON7183977.
- David Berman Typographics Ltd. 12-773 located at 116 Albert Street Suite 1012 c. 1994 is listed as having waste generator number ON0861502.
- Metcalfe Realty Company Limited located at 116 Albert Street Suite 210 c. 1992 - 2004 is listed as having waste generator number ON0979502.
- OCSCC 1018 at 199 Slater Street is listed as having waste generator number ON6201846 (2017) as a generator of waste oils/sludges (petroleum based), and ON4466256 (2022) as a generator of oil skimmings and sludges
- One Hour Moto Photo located at 111 Albert Street is listed as having waste generator number ON1895400 c. 1994 – 2001.
- Services Pharmaceutiques Societi Ltee located at 111 Albert Street is database as having waste generator number ON6141970 c. 2015 – 2022.
- Morguard Investments Limited located at 155 Queen Street is listed as having waste generator number ON2664658 c. 2014 – 2020.
- SNC-Lavalin/Dragados Canada/EllisDon located at 155 Queen Street is listed as having waste generator number ON5237645 c. 2019.
- Action Capital Corporation located at 186 Sparks Street is listed as having waste generator number ON9399044 c. 2002 - 2004.
- Morguard Investments located at 181 Queen Street is listed as having waste generator number ON8094238 c. 2005 - 2022.

- Pitney Bowes Canada located at 181 Queen Street is listed as having waste generator number ON8742290 c. 2006 - 2012.
- Novitex Enterprise Solutions Ins located at 181 Queen Street is listed as having waste generator number ON8742990 c. 2013 - 2016.

4.2.4.2 *East (inferred cross to down-gradient)*

- O'Connor St (unspecified), 227 Laurier Ave. Laundry and Cleaners 1920-2001.
- 124 O'Connor St, 263 Laurier Ave. Artext Electronic, Platemaking, Typesetting and Bindery Industry, 1995. ABOYT ELECTRICAL SALES &, Mechanical Specialty Work 2001 HUNT CLUB PRESS LIMITED, 1994. Electronic, Platemaking, Typesetting and Bindery Industry c. 1995. Mechanical Specialty Work 2001, Commercial Printing Industries, 1994.
- 111 O'Connor St, 225 Laurier Ave. Delta Reprographics, c. 2005. Photogo-Blackburn Hamlet c. 1994-2000. Former printing industries, and platemaking, typesetting and bindery industry.
- Gloucester St. (unspecified address). Albert Oldham Auto Service, Gas Station, c. 1948-1956. Former gas station, with 3 USTs.
- 192 Laurier Ave. Ottawa Chemists, pharmaceutical products manufacturing, 1994. Current and/or former pharmaceutical manufacturing and processing.
- 150 Metcalfe St. Capital Press Service Ltd, photographers 1970. Current and/or former platemaking, typesetting and bindery industries.
- Metcalfe St. (unspecified address). Asbestonos Corp Ltd motor vehicle repair shops 1920-1948. Current and/or former motor vehicle repair shops.
- 118 Slater. Even-Heat Co Ltd, heating equipment manufacturing 1920-1930. Current and/or former heating equipment manufacturing.
- 99 Metcalfe St., 94 Slater St. Brown's Cleaners (laundries) 2001, Uptown Garage. Current and/or former laundries/cleaners and motor vehicle repair shops.
- 70 Metcalfe St. Sunny Cleaners and Alterations 2001. Current and/or former laundries/cleaners.
- Manulife Financial located at 220 Laurier Avenue West c. 2010-2022, is listed in the HLUI database as having waste generator number ON4777286.
- Glenview Corporation located at 219 Laurier Avenue West c. 2003-2006, is listed in the HLUI database as having waste generator number ON9097452.
- GWL Realty Advisors located at 219 Laurier Avenue West c. 2020-2022, is listed in the HLUI database as having waste generator number ON7079191.
- Photogo – Blackburn Hamlet, located at 225 Laurier Avenue West c. 1994-2001, is listed in the HLUI database as having waste generator number ON1484701.
- Hunt Club Press Ltd., a commercial printer located at 263 Laurier Avenue West 1992-1998, is listed in the HLUI database as having waste generator number ON1642400, as a generator of photo-processing wastes.

- Quadpress Inc. a commercial printer located at 263 Laurier Avenue West c. 1994-1998, is listed in the HLUI database as having waste generator number ON1937100, as a generator of photo-processing wastes.
- Artext Electronic, located at 124 O'Connor Street c. 1994, is listed in the HLUI database as having waste generator numbers ON0940700 and ON0940701, as a generator of photo-processing wastes.

4.2.4.3 South (inferred up-gradient)

- 140 O'Connor, 300 Laurier Ave, 179 Gloucester St, 167 Gloucester St, 171 Bank St. EPRINT IT, Commercial Printing Industries 2005. F.X. Laderoute Storage and Lea and Hawley Limited motor vehicle repair shops, 1922-1948. Three underground storage tanks of unknown contents c. 1912 Motor Vehicle Parts manufacturing (Med Lake Manufacturing) c. 1920. Laundry and Cleaning facility 1956-2001. Commercial Printing Industries, former motor vehicle repair shop, and three USTs of unknown contents, laundry and cleaning facilities, and Motor Vehicle Parts and Accessories manufacturing Industries.
- Gloucester St (unspecified address). Former Gas station, c. 1930-1956. Former gas station, with 3 USTs.
- 154 O'Connor St. Former Auto Repair Shops, 1940-2005. Former auto repair shops.
- 174 Gloucester St. Plus Cleaners, c. 1998. Former cleaners/laundryers.
- 97 Bank St. Sherwin Williams, c. 1930. Paint and Varnish industry.
- 200 Bank St, 194 Gloucester. De Fonteny French Cleaners, c. 1930-1940. Unnamed motor vehicle repair shop c. 1901. Dustbane Manufacturer Co, c.1930. Former cleaners/laundryers, auto repairs, and chemical cleaner manufacturers.
- 211 Bank St. Brown's Cleaners, laundry/cleaner 1998-2001. Current and/or former laundries/cleaners.
- 222 Bank St., 214 Bank St. Fess Oil Burners of Canada Ltd 1930, Parkers Cleaners and Dyers Ltd. 1940-1950. Current and/or former hearting equipment manufacturing, and laundries/cleaners.
- 146 Nepean. Monson's Deluxe Dry Cleaning 1948-1960. Current and/or former laundries/cleaners.
- 291 Lisgar. Nathan Sherwood Tailor, cleaning/laundry services 1948-1956. Current and/or former laundries/cleaners.
- 195 Kent St. Musty's Service Station, gas station 1960-1970. Current and/or former gasoline service stations.
- 360 Laurier Ave. Hillary's Dry Cleaners 1980-2001, Sooter's 1998. Current and/or former laundries/cleaners and platemaking, typesetting and bindery industries.
- 332 Laurier Ave. Hobart Manufacturing Co, vehicle parts and accessories manufacturing, 1940. Current and/or former motor vehicle parts manufacturing.
- 178 Bank St. De Fonteny Dry Cleaning, c.1900-1970. Former dry cleaners, located within the Phase One Study Area.
- Rostrust Investments Inc., located at 171 Bank Street 1995 - 2004, is listed as having waste generator number ON2079000, for alkaline wastes containing heavy metals, organic and inorganic laboratory chemicals, aliphatic solvents, petroleum distillates, PCB's and waste oils and lubricants.

- Regional Group, located at 152 Gloucester Street c. 2017, is listed in the HLUI database as having waste generator number ON5614596, for light fuels.
- B. Surani Drugs Ltd. located at 174 Bank Street c. 2016-2022, is listed in the HLUI database as having waste generator numbers ON66883154 for the generation of pharmaceuticals and pathological wastes.
- O&Y Properties Inc., located at 171 Bank Street 1994 - 2001, is listed in the HLUI database as having waste generator number ON0383905, for petroleum distillates, and waste oils and lubricants.
- Black Photo Corporation, located at 171-181 Bank Street c. 1997-2001, is listed in the HLUI database as having waste generator numbers ON1338155 and ON1338160 for the generation of photo-processing wastes.
- Health and Welfare Canada, located at 300 Laurier Avenue West c. 1992-2001, is listed in the HLUI database as having waste generator number ON0095618 for the generation of pathological wastes.
- Government of Canada, Olympia Printing, located at 300 Laurier Avenue West, is listed in the HLUI database as having waste generator numbers ON0249609 c. 1986-1998 for the generation of photo-processing wastes and petroleum distillates.
- Public Works and Government Services Canada located at 300 Laurier Avenue West c. 2004-2022, is listed in the HLUI database as having waste generator numbers ON5652014 for the generation of acid waste-heavy metals, paint/pigment/coating residues, other specified organics, inorganic laboratory chemicals, aliphatic solvents, light fuels, PCB's, waste oils and lubricants, waste compressed gases.
- Gannon Blackburn Electric Inc, located at 140 O'Connor c. 2018, are listed in the HLUI database as having waste generator number ON3963680.
- The Government of Canada Department of Finance and Treasury Board of Canada, located at 140 O'Connor c. 1986-2009, are listed in the HLUI database as having waste generator number ON0269301.
- A property located at 192 Bank Street c. 1986-2001, is listed in the HLUI database as having waste generator number ON0897800.
- Ottawa Magazine Inc, located at 192 Bank Street c. 1986-2001, are listed in the HLUI database as having waste generator number ON0923900.
- EAS Illustrators & Printers Ltd, located at 171 Nepean Street c. 1989 - 1998, are listed in the HLUI database as having waste generator number ON1203100.
- Armco Print, located at 171 Nepean Street c. 1992 - 1998, are listed in the HLUI database as having waste generator number ON1550000.
- District Realty Corporation, located at 177 Nepean Street c. 2005, are listed in the HLUI database as having waste generator number ON3439760 for the generation of PCB's.
- Jer Ottawa ULC, located at 340 Laurier Avenue West c. 2001 - 2004, are listed in the HLUI database as having waste generator number ON0383914.
- Ottawa 340 Laurier Avenue West Inc, located at 340 Laurier Avenue West c. 2004 - 2005, are listed in the HLUI database as having waste generator number ON4067296.

- Public Works and Government Services Canada, located at 340 Laurier Avenue West c. 2004 - 2009, are listed in the HLUI database as having waste generator number ON9217037.
- Starlight Investments, located at 340 Laurier Avenue West c. 2004 - 2009, are listed in the HLUI database as having waste generator number ON5301151.
- TNC 340 Laurier Ltd, located at 340 Laurier Avenue West c. 2014 - 2022, are listed in the HLUI database as having waste generator number ON8056777.
- Epic Realty Partners, located at 340 Laurier Avenue West c. 2014, are listed in the HLUI database as having waste generator number ON6191200.
- Demo Core, located at 340 Laurier Avenue West c. 2014, are listed in the HLUI database as having waste generator number ON8037772.
- Department of National Defence located at 190 O'Connor Street c. 1986 - 2004, are listed in the HLUI database as having waste generator number ON0046540.
- Marilena Guerra located at 190 O'Connor Street c. 2007 - 2008, are listed in the HLUI database as having waste generator number ON7938408.
- Bayview Property Management located at 201 Bank Street c. 2013, are listed in the HLUI database as having waste generator number ON7033731.
- A City of Ottawa Property located at 210 Gloucester Street c. 2014 - 2022, is listed in the HLUI database as having waste generator number ON7180209.

4.2.4.4 West (inferred cross to up-gradient)

- 153 Bank St, 139 Bank St. Bower, Ellacott & Co, Machine shop, 1900-1950. United Cleaners c. 1900-1980. Former machine shop and former launderers.
- 135 Bank St. Picture Process Photolab, c. 1990. Platemaking, Typesetting and Bindery Industry. Platemaking, Typesetting and Bindery Industry.
- 123 Bank St. Patton's Ltd Cleaners & Dryers c. 1900. Cleaners/laundryers.
- 118 Bank St., 117 Bank St., 230 Albert St., 228 Albert St. Bank Street Foundry/McFarlane Brothers, 1901-1912, Dominion Plating Works 1910, Goldart recreational vehicle dealer and servicing 2001-2005, Crabtree Company 1920-1930. Former foundry, metals industries and auto repair.
- 148 Bank St, 138 Bank St. Dominion Plating Works c. 1900. Motor Service Co c. 1940-1960. Ottawa Paint Works c. 1900-1940. Superior Service Cleaners c. 1940-1950. Former cleaners/laundries, auto repairs, and paint industry.
- 323 Laurier Ave. Former Gas station, multiple owners 1930-1950.
- 247 Slater St, 122 Bank St. Former laundry/cleaners c. 1980-2001. Sodalumina Chemical Corp c. 1930. Former cleaners/laundries, and chemical manufacturing.
- 250 Albert St, Spic and Span Cleaners c. 1980. Surgenor Motors c. 1970. Former cleaners/laundries, and auto repair.

- 132 Bank St., 134 Bank St., 144 Bank St., 252 Slater St., Various motor vehicle repair shops 1920-1948, Sanitary Wardrobe Cleaners and Dyers 1940, Sherwin Williams Paints 1930, Sproule & O'Connor 1900-1910. Current and/or former motor vehicle repair shops, laundries/cleaners, and platemaking, typesetting and bindery industry.
- 300 Slater St. Plus Cleaners, 1994-2000.
- 275 Slater St. Brake Service Station Ltd 1920-1963, Esso gas station 2005.
- 264 Albert St. Zippy Print 1994-2000, Modern Taxi Cab Co, auto repairs 1940
- 96 Bank St., 98 Bank St. Direct Film Photo Finishing 1980, H. Horwood & Son glass industries 1900. Current and/or former platemaking, typesetting and bindery industries and glass industries.
- 246 Albert St. Dominion Electro Plating Co 1920-1922. Current and/or former stamped, pressed and coated metal products industries.
- 261 Alberts St., 265 Albert St., 255 Albert St. John E. Sheppard Sheet Metal Worker 1912-1922, Modern Taxi Co, vehicle repairs 1970, Ontario Power Generation 2005. Current and/or former metals industry, motor vehicle repair shops.
- 295 Albert St., 123 Kent St., 291 Albert St., 254 Queen St., 117 Kent St. Various auto Repair shops 1910-1930, Central Service Station 1940, M. Evenchick Ltd 1958-1965, Otis Ferguson Elevator Co. 1920-1950, Vail's Clean-O-Mat Service 1960-1970. Current and/or former motor vehicle repair shops, gasoline service stations, metals industries, elevator manufacturing.
- 107 Kent St., 240 Sparks St., 221 Queen St., 239 Queen St., 76 Bank St. Machine Shop with 3 USTs, contents unknown 1901-1950, various motor vehicle repair shops 1912-1950, various laundries/cleaners 1930-1970, various jewelry/precious metals companies 1900-1970, Ottawa Dye Works 1920. Current and/or former motor vehicle repair shops, laundries/cleaners, metals industries, textile manufacturers, 3 USTs of unknown contents.
- Shoppers Drug Mart located at 161 Bank Street c. 1999-2001, is listed in the HLUI database as having waste generator number ON2285286, as a generator of pharmaceuticals and pathological wastes.
- Public Works located at 270 Albert Street c. 2009 - 2011, is listed in the HLUI database as having waste generator number ON2285286, as a generator of pharmaceuticals and pathological wastes.

4.3 Physical Setting Sources

4.3.1 Aerial Imagery

A review of aerial photographs for the Site and surrounding area are presented in the table below. Aerial photos were sourced from the GeoOttawa online mapping tool.

Year	Phase One Property	Surrounding Area
1928	The Site appears to be developed with several small buildings. Due to the quality of the image the use of the buildings cannot be determined.	The surrounding area appears to be developed with residential and/or commercial buildings.
1965	A multi-storey commercial building appears to be present at the center of the property, along with a smaller commercial building at the north end of the property. Parking areas are present along the western boundary, in the southern half of the property, and in the northeast part of the property.	The surrounding area appears to be extensively developed with multi-storey residential and/or commercial buildings.
1976	The photograph has low resolution; however, the Site appears generally similar to the 1965 aerial image.	The surrounding area appears generally as it does in the 1965 aerial image.
1991	The Site appears to be developed with a multi-level aboveground parking garage.	The surrounding area appears to be extensively developed with high-rise commercial and/or residential buildings.
2002	The Site appears generally as it does in the 1991 aerial image.	The property to the adjacent west appears to have been developed with a high-rise building sometime prior to 2002. The surrounding area appears generally as it does in the 1991 aerial image.
2011	The Site appears generally as it does in the 2002 aerial image.	The surrounding area appears generally as it does in the 2002 aerial image.
2021	The Site appears generally as it does in the 2011 aerial image.	The surrounding area appears generally as it does in the 2011 aerial image.

No new PCAs were identified through the aerial imagery review.

4.3.2 Topography, Hydrology and Geology

Topic	Conditions	Comment / Source
Topography of Site and Surrounding Area	The topography of the Site and surrounding areas was generally flat. Topography of the Phase One Study Area generally slopes downward to the north toward the Ottawa River and to the East toward the Rideau Canal.	Site and surrounding area observations, GeoOttawa online mapping tool.
Overburden Soils	The majority of the Site consists of offshore marine deposits consisting of clay, silty clay and silt.	Golder GIS database and 2013 Phase I ESA
Type of Bedrock	Bedrock in the area consists of shale of the Billings Formation. A significant fault extends in a northwest-southeast direction across the middle of the Site.	Golder GIS database and 2013 Phase I ESA (Geological Survey of Canada, 2001, <i>Urban Geology of the National Capital Area, Generalized Bedrock Geology</i> , Open file D3256, Map 1508A).
Depth to Bedrock	3 - 10 m	Golder GIS database, water well records, 2015 Phase II ESA.
Inferred Near Surface Groundwater Flow	Groundwater flow direction is inferred to be towards the northeast, consistent with surface topography.	2013 Phase I ESA and visual observations
Site Grade Relative to the Adjoining Properties	The Site grade is relatively at the same level as the adjoining properties	Topographic map and visual observations
Depth to Groundwater	10.02 to 11.74 m below ground surface	2015 Phase II ESA

4.3.3 Fill Materials

Topic	Conditions	Comment / Source
Fill Materials	Fill material is known to be present in the laneway spanning the western border of the Site. Concentrations of PHC F1 and F2 exceeding Table 3 Standard detected in this area in 2015.	2015 Phase II ESA

4.3.4 Water Bodies

Topic	Conditions	Comment / Source
Nearest Open Water Body	The nearest naturally occurring water body to the Site is the Ottawa River located approximately 0.5 km north of the Site.	Ontario Base Map, Site visit

4.3.5 Well Records

Topic	Conditions (Well Record No.)	Comment / Source
Wells (location, stratigraphy of the overburden, from ground surface to bedrock, depth to bedrock, depth to water table)	There is one water supply well record (Well IS 1503876) present within the Phase One Study Area, located approximately 224 m south-southwest of the Site. This well was completed in February of 1948, to a depth of 22.86 m through silty overburden into the shale bedrock. The static water level at the time of installation was 8 mbgs. Given that potable water supply in the Centretown area of Ottawa is provided by a piped municipal distribution system, it is assumed that this well has been decommissioned/is not longer in use.	ERIS Report

4.4 Site Operating Records

At the time of the site visit, the Phase One Property was occupied by an aboveground parking garage. It consists of three and a half or seven staggered levels. Through records review it was determined that an auto repair garage historically operated on the site from at least 1925 to sometime before 1985. Under section 15 of O. Reg 153/04, the former use of the Phase One Property as auto repair garage classifies it as an Enhanced Investigation Property. All efforts to attain the records listed in section 14 of O. Reg 153/04 were made in support of this Phase One ESA. Given the time that has elapsed since the Site was used as an auto repair garage and the redevelopment of the site that occurred in 1985, no operating records from the former auto repair garage could be attained for review. Records obtained through the ERIS report and other historical information sources are considered sufficient in relation to the former use of the Site as an auto repair garage and for the purposes of this Phase One ESA.

No operating records for the current Site use/operations were provided for review and the current use of the Site is not one of the uses that would classify it as an Enhanced Investigation Property under O.Reg. 153/04.

5.0 INTERVIEWS

An interview was conducted as part of the 2013 Phase I ESA conducted by Golder. Interviews were conducted with Nick Lacelle who was the Building Operator at the time, and Jason Desormeaux who was the operator's assistants. Pertinent information obtained from the 2013 interview has been included in this report where relevant. As no significant changes to the use or development of the Site have occurred since 2013 and no records obtained for the years 2013 through 2022 indicated the potential for large volume spills or other events that could result in subsurface contamination at the Site, it was concluded that no additional interviews were necessary as part of this Phase One ESA. Information provided through the records review and Site Reconnaissance is considered sufficient for the purposes of this Phase One ESA.

6.0 SITE RECONNAISSANCE

6.1 General Requirements

Paul Jackson (Environmental Scientist) of WSP visited the Phase One Property for two hours on February 17, 2023, at 12:30 pm. The Site reconnaissance consisted of a walk-around of the developed areas of the Phase One Property along with a cursory inspection of surrounding properties from the Phase One Property and publicly accessible areas. The weather conditions were sunny, and the temperature was -5°C.

6.2 Specific Observations at Phase One Property

Topic	Observations	Source
<u>Structures</u> Number and Age of Buildings on the Site	One structure was on site. It was built in 1985.	2013 Phase I ESA, Aerial Photos
General Descriptions of Each Building (including improvements)	The Site has an aboveground parking garage that has three and a half (seven staggered) levels with the top two levels being uncovered.	Site observations
Number of Floors (include all levels, whether above or below ground)	Three storeys aboveground. The levels are sloped and the bottom level at the south end of the structure is below grade.	Site observations
Number, Age, and Depth of Levels Below Ground Level	One half level below ground level. Constructed in 1985.	Site observations
Number and Details of all Aboveground Storage Tanks (“ASTs”)	There are no aboveground storage tanks on-site.	Site observations and TSSA
Number and Details of all Underground Storage Tanks (“USTs”)	There are no underground storage tanks on-site.	Site observations and TSSA
<u>Underground Utilities</u> Potable and Non-Potable Water Sources	None identified.	Site Representative
Utility Lines Present (i.e., Electrical, Natural Gas, other)	Natural gas lines observed at NW and NE corners of Site.	Site Representative
Sanitary/Process Wastewater Receptor	None identified.	Site observations
Sanitary Sewer Connection	None identified.	Site observations, Site representative
Septic Systems	None identified.	Site observations
Storm Water Flow	Storm water drainage system is present. Runoff directed toward storm inlets.	Site observations

Topic	Observations	Source
Storm Sewer Connection	Storm water sewer inlet observed in lower level of parking garage. Storm inlet present near northwest corner of Site in laneway, inlets also present to the north and south of site along Slater Street and Laurier Avenue W.	Site observations, GeoOttawa
Interior of Structures Entry and Exit Points for Site Buildings	Pedestrian entry and exit points include the garage opening at the NW corner, exit through the stairwell to Slater Street at the NE corner, exit to Laurier Avenue at the SE corner, and exit to the laneway at the center west part of the garage.	Site observations
Existing and Former Heating System(s) (include fuel type / source)	None identified.	Site observations, Site representative
Existing and Former Cooling System(s) (include fuel type / source)	None identified.	Site observations, Site representative
Drains, Pits, and Sumps (include current use, if any, and former use)	None identified.	Site observations, Site representative
Unidentified Substances	None identified.	Site observations
Floor Stains or Corrosion Located near a Potential Discharge Location	Heavy rust staining throughout stairwells, along the ceilings, walls and floors.	Site observations
Ground Cover (i.e., grass, gravel, soil, or pavement, etc.)	The Site was occupied with a parking garage, the laneway along the western edge was an asphalt road.	Site observations
Current or Former Railway Lines or Spurs	None observed or reported.	Site observations.
Presence of Stained Soil, Vegetation, or Pavement	None observed.	Site observations
Presence of Stressed Vegetation	None observed.	Site observations
Areas Where Fill and/or Debris Materials Appear to Have Been Placed	None observed.	Site observations
Unidentified Substances	None identified.	Site observations

6.3 Surrounding Land Use

During the Site reconnaissance, visual observations of the outdoor operations in the Phase One Study Area were carried out from the Site and publicly accessible areas.

The surrounding properties include high rise commercial buildings. Observations of properties directly adjacent to the Site are summarized as follows:

North (down/cross gradient): To the north of the property is Slater Street, followed by a commercial development including a hotel with underground parking, a hair salon, an architectural firm, and a Tim Hortons restaurant.

East (up/cross gradient): A commercial building with several retail stores.

West (down/cross gradient): 19 storey BMO building with outdoor and underground parking.

South (up/cross gradient): Laurier Avenue West, followed by an indoor commercial shopping mall/market.

6.4 Written Description of Investigation

At the time of the Site reconnaissance, conducted on February 17th, 2023, the Phase One Property consisted of a 0.42 hectare parcel developed with an aboveground parking garage operated by the company, Indigo. The parking garage is three and a half storeys consisting of seven staggered levels with the top two levels being uncovered. The south end of the bottom storey is below grade. The garage has several stairwells connecting the different levels and to the surrounding sidewalks, as well a small electrical room- on the bottom level. As a Site representative was not present at the time of the visit, the electrical room was not accessed. Vehicle access to the parking garage is via the paved laneway at Laurier Avenue West, with the entrance/exit of the garage being located at the north-west corner of the garage near Slater Street, though there is no vehicle access via Slater Street. Heavy rust staining was observed throughout the stairwells along the ceilings, walls and floors. Metal hand railings and doors show significant deterioration due to rust. Peeling and chipping paint was also observed throughout the stairwells along the ceilings and walls.

No PCAs as defined by Table 2 of O.Reg. 153/04 were identified on the Site during the Site reconnaissance.

7.0 REVIEW AND EVALUATION OF INFORMATION

7.1 Current and Past Uses of the Phase One Property

Year	Name of Owner	Description of Property Use	Property Use	Other Observations from Aerial Photographs, Fire Insurance Plans, etc.
Sometime prior to 1912	Multiple owners. Property parceled into several lots	Developed with multiple building including machine shop and marble works.	Commercial	The 1912 FIP shows the site developed with multiple buildings including a machine shop and a marble works.
Sometime prior to 1925 to 1984	Multiple owners. Property parceled into several lots	Campbell Motors, auto garage located in the southern portion of the site. A paint shop occupied the NE corner.	Commercial	Fire insurance Plans from 1925 and 1956 show Campbell Motors auto garage, an additional auto repair gage, and a paint shop appears by 1956. City Directory lists Campbell motors on Site in 1929, 1934, 1954, 1959, 1965, and 1969. City Directory list Gilad Parking in 1984.
1985 to present	Multiple private commercial owners from 1984 to 2020. Canadian Life Insurance Company listed as owner from 2020 to present.	Aboveground parking garage	Commercial	The property has remained largely unchanged since 1985 when the parking garage was constructed.

7.2 Potentially Contaminating Activities

7.2.1 On the Phase One Property

Any PCA on the Phase One Property or in the Phase One Study Area may require the identification of an area of potential environmental concern (APEC) and trigger the need for a Phase Two ESA to support the filing of a Record of Site Condition. Based on review of the aerial photographs, fire insurance plans, ERIS reports, online databases and previous reports for the Site, four potentially contaminating activities (PCAs) were identified on the Site as summarised in the following table.

Location	ID Number	PCA Description	PCA# (O. Reg, 153/04 Table 2)	Information Source	Rationale for Potential Contribution of the PCA to an APEC
Phase One Property	1	Campbell Motors (Ottawa) Ltd., 1948-1963 Frederick Campbell Electric Manufacturing Company, 1920 Automobile Repair Garage, c. 1925-1956 Machine Shop, c. 1912	#10 Commercial autobody shop #28 Gasoline and associated products storage in fixed tanks #34 Metal fabrication.	HLUI, FIPs	Automobile repair shop, and Machine shop (earlier). Two USTs present for gasoline c. 1948. 1 UST present for gasoline c. 1963. Automobile Repair Shop onsite 1925 to 1956 (FIPs). PCA is on-Site and therefore considered as an APEC.
	2	Mid-City Ribbon and Carbon Manufacturing Limited, 1960. Eclipse Plating Service c. 1920-1940, Unnamed commercial printer c. 1901.	#31 Ink Manufacturing, Processing and Bulk Storage #33 Metal Treatment, Coating, Plating and Finishing #8 Chemical Manufacturing, Processing and Bulk Storage	HLUI	Former manufacturing use on Phase One Property considered as a higher risk activity and is therefore considered as an APEC.
	3	Automobile Repair Garage, c. 1925-1956	#10 Commercial autobody shop #28 Gasoline and associated products storage in fixed tanks.	Fire Insurance Plans	PCA is on-Site and therefore considered as an APEC.
	4	Fill material identified during 2015 Phase II ESA.	#30 Importation of fill of unknown quality	Previous Reports (2015 Phase II ESA)	Fill was likely placed during the development of the Site and is on-Site and therefore considered as an APEC.

7.2.2 Phase One Study Area

Multiple PCA as defined by Table 2, Schedule D of O. Reg 153/04 were identified in the Phase One Study Area. A summary of the PCAs identified is provided in the following table. A detailed summary of PCAs identified in the Phase One Study Area is provided in Appendix D.

PCA Number (Table 2, Sched. D)	PCA Description	Number of PCAs within Study Area
6	Battery Manufacturing, Recycling and Bulk Storage	1
8	Chemical Manufacturing, Processing and Bulk Storage	3
10	Commercial Autobody Shops	22
17	Dye Manufacturing, Processing and Bulk Storage	1
27	Garages and Maintenance and Repair of Railcars, Marine Vehicles and Aviation Vehicles	1
28	Gasoline and Associated Products Storage in Fixed Tanks	16
29	Glass Manufacturing	1
30	Importation of Fill Material of Unknown Quality	1
31	Ink Manufacturing, Processing and Bulk Storage	2
32	Iron and Steel Manufacturing and Processing	1
33	Metal Treatment, Coating, Plating and Finishing	5
34	Metal Fabrication	4
37	Operation of Dry-Cleaning Equipment (where chemicals are used)	25
39	Paints Manufacturing, Processing and Bulk Storage	4
47	Rubber Manufacturing and Processing	1
52	Storage, maintenance, fuelling and repair of equipment, vehicles, and material used to maintain transportation systems	1
54	Textile Manufacturing and Processing	2
57	Vehicles and Associated Parts Manufacturing	2

It is noted that multiple Waste Generator records were identified for properties throughout the Phase One Study Area. In general, the Waste Generator records were evaluated to be associated with small-scale commercial operations where the quantity of wastes generated/managed on the property are not expected to be large enough to generate significant and/persistent contamination in the subsurface. The exception to this being Waste Generator records for halogenated solvents at properties known to be currently or historically operated as dry-cleaning facilities based on other available records.

Registration as a Waste Generator generally indicates proper handling and disposal of hazardous wastes, and businesses associated with Waste Generator records in the Phase One Study area are unlikely to use/generate large volumes of hazardous waste, therefore in the absence of other records for a property/address to indicate significant potential waste generation and/or releases, a Waste Generator record alone for a property within the phase one study area has not been considered a PCA.

In instances where records information indicates that a property within the Phase One Study Area has been redeveloped and an RSC issued since any activities that could have generated contamination occurred, no PCA has been identified on the property.

Multiple records for the Ontario Spills Database were identified by the ERIS search for properties within the Phase One Study Area. Spill records were evaluated based on the volume of the spill, the substance released to the environment, and any other information available to determine if they constituted a PCA. Most of the Spill Records identified were related to small volume spills with little or no potential to generate significant, long-lasting contamination that could impact the environmental conditions of the Site; these spill records were therefore not identified as PCAs.

7.3 Areas of Potential Environmental Concern

The Table below identifies and describes APECs in accordance with clause 16 (2) (a) in Schedule D of O. Reg. 153/04. Each PCA was evaluated in accordance with the criteria described in Section 7.3.1. Refer to Figure 6 for location of APECs on the phase one property. See Section 7.3.2 for further description of contaminants of potential concern (COPCs).

Area of Potential Environmental Concern	Location of Area of Potential Environmental Concern on Phase One Property	Potentially Contaminating Activity	Location of PCA (On-Site or Off-Site)	Contaminants of Potential Concern	Media Potentially Impacted (groundwater, soil and/or sediment)
APEC 1 – Fill of unknown quality.	Entire Site	#30. Importation of Fill Material of Unknown Quality (on-site).	On-Site	Metals, PAHs, PHCs/BTEX	Soil
APEC 2 - Location of former Mid-City Ribbon and Carbon Manufacturing Ltd., Eclipse Plating Service c. 1920-1940, and unnamed printer c. 1901	NW Corner of Site	#31. Ink Manufacturing, Processing and Bulk Storage #33. Metal treatment, coating plating and finishing #8. Chemical Manufacturing, Processing and Bulk Storage	On-Site	Metals, PAHs, PHCs/BTEX, VOCs	Soil and Groundwater
APEC 3 - Previous location of auto repair garage. Historical PHC impacts to the north.	West side of property, laneway	#10. Commercial Autobody Shops (on-site)	On-Site	Metals, PAHs, PHCs/BTEX, VOCs	Soil and Groundwater

Area of Potential Environmental Concern	Location of Area of Potential Environmental Concern on Phase One Property	Potentially Contaminating Activity	Location of PCA (On-Site or Off-Site)	Contaminants of Potential Concern	Media Potentially Impacted (groundwater, soil and/or sediment)
APEC 4 – Previous location of USTs. Former dry-cleaning facilities up-gradient (SE) of Site.	NE Corner of Site	#28. Gasoline and Associated Products Storage in Fixed Tanks (on-site) #37. Operation of Dry-Cleaning Equipment (where chemicals are used) (off-site)	On-Site/ Off-site	Metals, PAHs, PHCs/BTEX, VOCs	Soil and Groundwater
APEC 5 – Previous On-Site machine shop, manufacturing, and auto repair garage.	Centre of Site	#10. Commercial Autobody Shops (on-site) #34. Metal Fabrication	On-Site	Metals, PAHs, PHCs/BTEX, VOCs	Soil and Groundwater
APEC 6 – Previously documented VOC impacts in groundwater. Three former USTs south of the Site.	South central part of Site	#28. Gasoline and Associated Products Storage in Fixed Tanks (off-site)	On-Site/ Off-site	Metals, PAHs, PHCs/BTEX, VOCs	Soil and Groundwater

7.3.1 Evaluation and Reasoning

WSP's evaluation related to the existence of APECs on, in or under the Phase One Property was based on the review of available information and exercise of professional judgement. All of the identified PCAs were evaluated in the context of:

- Distance and direction from the site in relation to the inferred direction of groundwater flow.
- The age of the PCA.
- Changes/redevelopment to the property on which the PCA is located since the occurrence of the PCA.
- The potential for the PCA to generate lasting, mobile contamination.

PCAs were not carried forward as APECs if the above evaluation determined that they did not have potential of posing an actual risk to the environmental condition of the Phase One Property. All of the PCAs identified on the Phase One Property have been carried forward as APECs based on the evidence collected through the phase one ESA and the above evaluation. Rational for not carrying individual PCAs in the Phase One Study Area forward as APECs is provided in Appendix D.

7.3.2 Summary Description and Rationale for COPCs

COPCs identified in one or more APECs at the Phase One Property include the following:

- Benzene, toluene, ethylbenzene and xylenes (BTEX)
- Petroleum Hydrocarbons (PHCs)
- Polycyclic Aromatic Hydrocarbons (PAHs)
- Volatile Organic Compounds (VOCs)
- Metals

COPCs identified with respect to each APEC are summarized in the following table.

APEC	Rational for COPCs
<p>APEC 1 – Entire Site. Fill of unknown quality. Metals, PAHs, PHCs/BTEX</p>	<p>Petroleum and semi-volatile parameters are common COPCs given the ubiquitous use of petroleum-based products and associated releases and combustion by-products that can affect soil materials. Metals contaminants associated with anthropogenic sources can adsorb to soil particles and generally do not readily breakdown in the environment. Soil fill with one or more of these potential COPCs could more readily move from one site to another during the time period when the phase one property was re-graded, when the Ontario environmental regulatory framework was not as stringent as it is currently.</p>
<p>APEC 2 – NW Corner of Site. Location of former Mid-City Ribbon and Carbon Manufacturing Ltd., Eclipse Plating and an unnamed printer. Off Site PCAs Metals, PAHs, PHCs/BTEX, VOCs</p>	<p>Actual record of manufacturing activities, chemicals used, and quantities of chemicals used in the operations of Mid-City Ribbon and Carbon Manufacturing Ltd. Are unknown. Solvents and other chemical products containing metals, PHCs and VOCs may have been used in manufacturing process. PAHs may have been generated by heating or other onsite processes. Metals and solvents likely generated/used in plating process and eclipse plating. VOCs may have been present in ink used at unnamed printer. Known PHC impacts in native soil in the laneway to the west of the building and known VOC impacts in groundwater.</p>
<p>APEC 3 – West Side of Site. Previous location of auto repair garage Metals, PAHs, PHCs/BTEX, VOCs</p>	<p>Automotive repair activities are known to generate various potential contaminants which can persist in the environment including PHCs, BTEX, PAHs, VOCs and metals.</p>

APEC	Rational for COPCs
<p>APEC 4 – Northeast Corner of Site. Previous location of USTs. Former dry-cleaning facilities up-gradient (SE) of Site. Metals, PAHs, PHCs/BTEX, VOCs</p>	<p>The former USTs on the site contained liquid petroleum products. COPCs associated with petroleum products are PHCs and BTEX. PAHs may also be present in heavier products and can be generated during the incomplete combustion of fuel. Metals (lead) may have been present as fuel additives.</p> <p>Dry cleaning activities where halogenated solvents are used can generate persistent VOC contamination in the environment if solvents are handled or disposed of incorrectly</p>
<p>APEC 5 – Centre of Site. Previous on-Site machine shop, manufacturing, and auto repair garage. Metals, PAHs, PHCs/BTEX, VOCs</p>	<p>Automotive repair and machining activities are known to generate various potential contaminants which can persist in the environment and including PHCs, BTEX, PAHs VOCs and metals.</p>
<p>APEC 6 – South Central area of Site. Previously documented VOC impacts in groundwater. Three former USTs south of the Site. Metals, PAHs, PHCs/BTEX, VOCs</p>	<p>In 2015, a groundwater sample was collected from onsite monitoring well MW14-02 and contained measurable concentrations of VOCs (cis-1,2-dichloroethylene, tetrachloroethylene and trichloroethylene) above the MOE Table 3 Standards. The former USTs south of the site were known to contain liquid petroleum products. COPCs associated with petroleum products are PHCs and BTEX. PAHs may also be present in heavier products and can be generated during the incomplete combustion of fuel. Metals (lead) may have been present as fuel additives.</p>

7.3.3 Uncertainties

Subsection (6) of Schedule D of O. Reg 153/04 requires consideration and documentation of how any uncertainty or absence of information obtained in each of the components of the Phase One ESA could affect the validity of the conclusions, tables and phase one conceptual site model (refer to Section 7.4 for further description of the phase one conceptual site model).

Records Review

Some of the records information provided from various sources does not contain enough information to conclusively determine if the record is indicative of a PCA. Similarly, volumes of potential contaminants associated with records in the city directory/HLUI/ERIS for various land uses (e.g., manufacturers or institutions) can not be determined.

Other common Phase One ESA uncertainties are associated with lack of FIP coverage, aerial photographs with small scale coverage (i.e., small detail vs. large detail), limited or no information received from regulatory agencies, and unplotable records in the ERIS report.

Although the Phase One Property was identified as an enhanced investigation property based on past property uses, detailed operating records associated with past property uses were not available for review.

The above noted uncertainties associated with the records review do not affect the conclusions of the Phase One ESA because the conclusions take into account the above-described uncertainties while considering other evidence and factors.

No interview was conducted as part of this Phase One ESA as information collected during the 2013 interview and through records review was considered sufficient for this Phase One ESA given that the site use has not changed since the completion of the 2013 Phase I. Uncertainty due to lack of an interview does not affect the conclusions of the phase one ESA because the conclusions are conservative and take into account the above described uncertainty.

7.4 Conceptual Site Model

The following key features (as required by O.Reg. 153/04) are presented in Figures 1, 2, 3, and 4:

- Existing buildings and structures;
- Water bodies and areas of natural significance located in the Phase One Study Area;
- Drinking water wells on the Phase One Property;
- Roads (including names) within the Phase One Study Area;
- Uses of properties adjacent to the Phase One Property; and,
- Location of identified PCAs in the Phase One Study Area (including any storage tanks).

The following describes the Phase One ESA CSM based on the information obtained and reviewed as part of this Phase One ESA:

- The Phase One Property consists of one parcel of land measuring 0.42 hectares in area. An aboveground parking garage with three storeys above grade and half a storey below grade is present on the Site.
- No areas of natural significance were identified on or within 30 m of the Phase One Property.
- Potable water in the vicinity of the Phase One Property is provided by the city municipal water system.
- Surface water runoff at the Site is directed toward stormwater inlets located on Site and along Laurier Avenue West and Slater Street.
- At the time of the Phase One ESA, the neighbouring properties within the Phase One Study Area consisted of commercial land uses.
- The majority of the Site consists of a clayey silty clay over a gravelly sand. Overlaying a shale bedrock which is encountered at depth between 5.8 and 8.6 metre below ground surface based on previous investigations.
- Groundwater flow is inferred to be towards the northeast. A plan of survey was not available for review and is required to satisfy the requirements of O.Reg. 153/04.

There were no material deviations to the Phase One ESA requirements set out in O.Reg. 153/04 that would cause uncertainty or absence of information that would affect the validity of the Phase One Conceptual Site Model or the findings of this Phase One ESA.

8.0 CONCLUSIONS

8.1 Need for a Phase Two ESA

Based on the information obtained and reviewed as part of this Phase One ESA, six APECs were identified at the Phase One Property. Accordingly, a Phase Two ESA is recommended.

9.0 REFERENCES

The following documents and/or data were cited in this report:

Source	Date
Phase I Environmental Site Assessment 269 Laurier Avenue West & 170 Slater Street, Ottawa, Ontario”, project number 12-1185-0092 (6900)), prepared by Golder for Great-West Life Assurance Company and London Life Insurance Company c/o GWL Realty Advisors Inc	December 2013
Phase II Environmental Site Assessment 269 Laurier Avenue West & 170 Slater Street, Ottawa, Ontario”, project number 12-1185-0092 (6900)), prepared by Golder for Great-West Life Assurance Company and London Life Insurance Company c/o GWL Realty Advisors Inc	August 2015
ERIS Report – obtained by ERIS on behalf of WSP	February 28, 2023
Historic Land Use Index (HLUI)	February 2023
Aerial Photographs – reviewed online	1928, 1965, 1991, 2002, 2005, 2007, 2008, 2011, 2014, 2017, 2019, 2021
Google Earth Images, reviewed online.	2022
GeoOttawa Aerial Photos, Reviewed online	2023

10.0 LIMITATIONS AND USE OF REPORT

This report was prepared pursuant to and in accordance with the master services agreement (the “MSA”) dated May 2, 2019 between WSP Canada Inc. (“Consultant”) and the other parties listed thereto, and the project specific agreement dated February 15, 2023 between Consultant and The Canada Life Assurance Company c/o GWL Realty Advisors Inc. The report was prepared by Consultant for the use of Owner and Manager (as those terms are defined under the MSA). In addition to the use of and reliance on this report by Owner and Manager, any person who has received a reliance letter for this report may use and rely on this report as if was prepared for such persons. Any use of or reliance on this report by any other person (i.e., a person other than any Owner Manager or otherwise permitted person) is the sole and exclusive responsibility of such other person. Consultant accepts no responsibility for damages, if any, suffered by such other person as a result of the use of or reliance on this report.

This report is based on the best information available to Consultant at the time of preparing this report after Consultant has used best industry practices, in the circumstances, to obtain information. To the extent that Consultant was required to rely on information from other persons, Consultant has verified such information to the extent reasonably possible in the circumstances. The material provided in this report reflects best industry judgement in light of the information available at the time of preparation of this report.

11.0 CLOSURE

The Qualified Person confirms that the Phase One ESA was conducted and/or supervised by the Qualified Person and that all findings and conclusions of the Phase One ESA are included in the report.

We trust that the information presented in this report meets your current requirements. Should you have any questions or concerns, please do not hesitate to contact the undersigned.

Signature Page

WSP Canada Inc.



Paul Jackson, BSc
Environmental Scientist



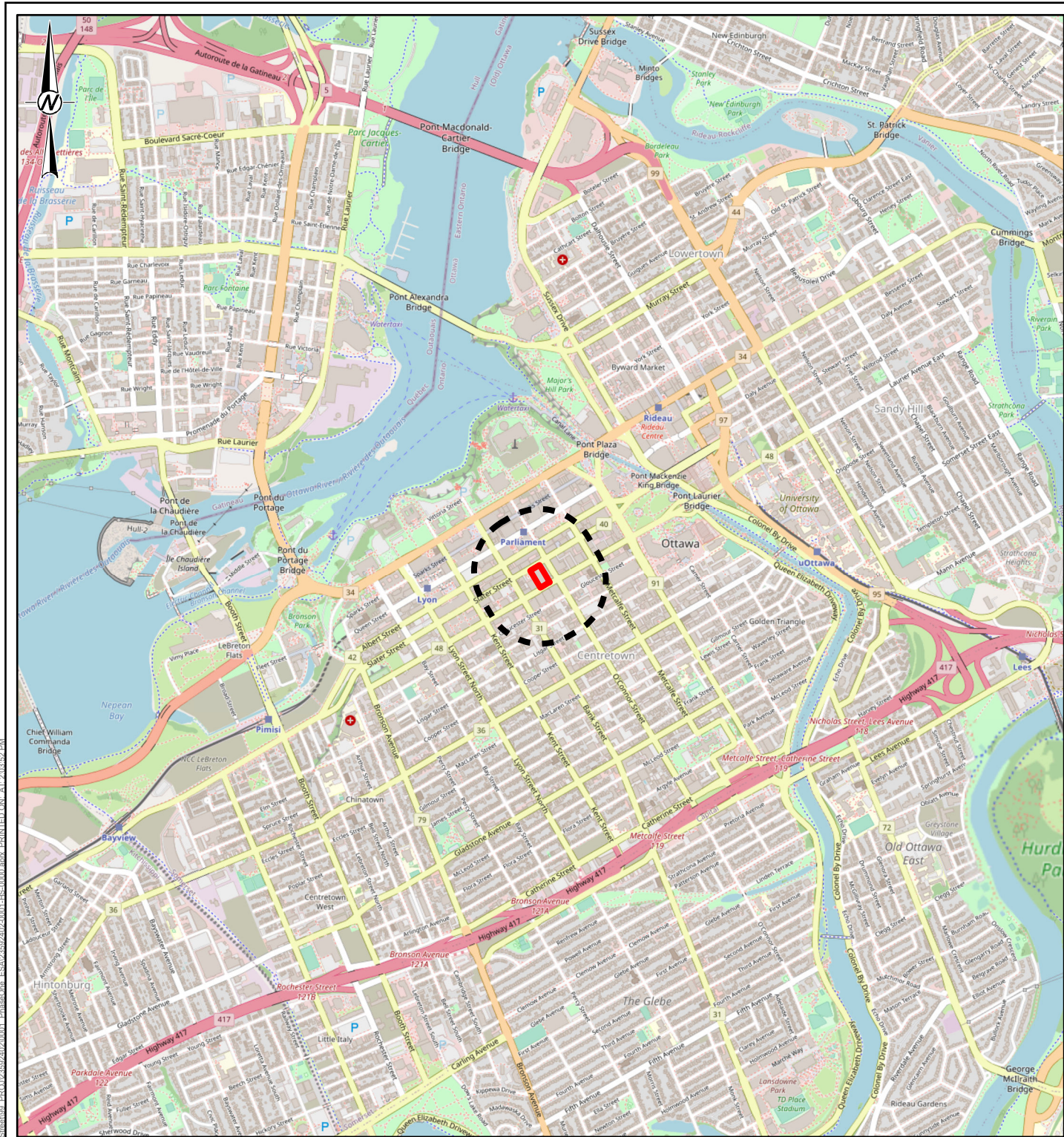
Kristina Small, MSc, PGeo (ON)
Sr. Contaminant Hydrogeologist



Mike Cleverdon
*Director, Contaminated Lands,
Ontario, Earth & Environment*

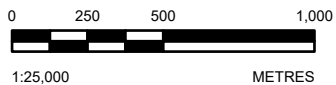
PJ/KPH/KS/MC/sg

[https://goldeassociates.sharepoint.com/sites/170393/project files/6 deliverables/phase one esa - 170 slater street/23592402-170-slater phase one esa-may 25 2023.docx](https://goldeassociates.sharepoint.com/sites/170393/project%20files/6%20deliverables/phase%20one%20esa%20-%20170%20slater%20street/23592402-170-slater%20phase%20one%20esa-may%2025%202023.docx)



LEGEND

- PHASE ONE SITE
- PHASE ONE STUDY AREA



NOTE(S)

1. ALL LOCATIONS ARE APPROXIMATE

REFERENCE(S)

1. CONTAINS INFORMATION LICENSED UNDER THE OPEN GOVERNMENT LICENCE - ONTARIO
2. BASE MAP: © OPENSTREETMAP (AND) CONTRIBUTORS, CC-BY-SA
3. COORDINATE SYSTEM: NAD 1983 UTM ZONE 18N

CLIENT

THE CANADA LIFE ASSURANCE COMPANY c/o GWL REALTY ADVISORS INC.

PROJECT

PHASE ONE ENVIRONMENTAL SITE ASSESSMENT, 170 SLATER STREET, OTTAWA ONTARIO

TITLE

KEY PLAN

CONSULTANT



YYYY-MM-DD 2023-05-25

DESIGNED ----

PREPARED JEM

REVIEWED PJ

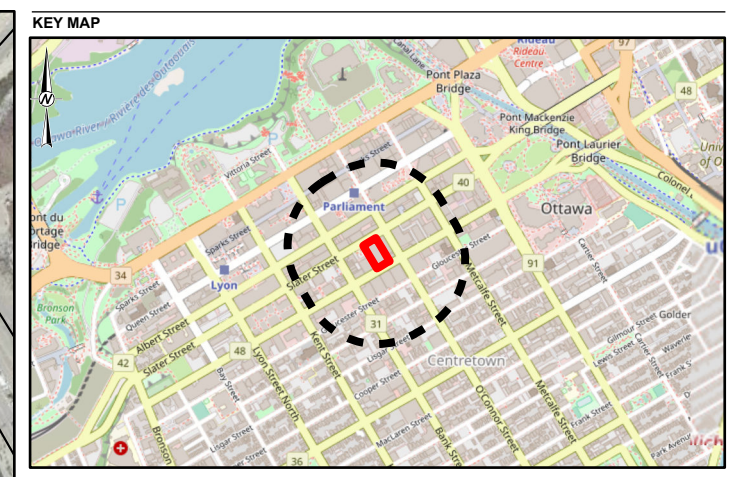
APPROVED KS

PROJECT NO.
23592402

CONTROL
0001

REV.
0

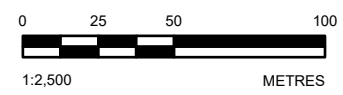
FIGURE
1



SCALE: 1:25,000

LEGEND

- ROADWAY
- PHASE ONE SITE
- PHASE ONE STUDY AREA



NOTE(S)
1. ALL LOCATIONS ARE APPROXIMATE

REFERENCE(S)
1. CONTAINS INFORMATION LICENSED UNDER THE OPEN GOVERNMENT LICENCE - ONTARIO
2. BASE MAP: © OPENSTREETMAP (AND) CONTRIBUTORS, CC-BY-SA
3. COORDINATE SYSTEM: NAD 1983 UTM ZONE 18N

CLIENT
THE CANADA LIFE ASSURANCE COMPANY c/o GWL REALTY ADVISORS INC.

PROJECT
PHASE ONE ENVIRONMENTAL SITE ASSESSMENT, 170 SLATER STREET, OTTAWA ONTARIO

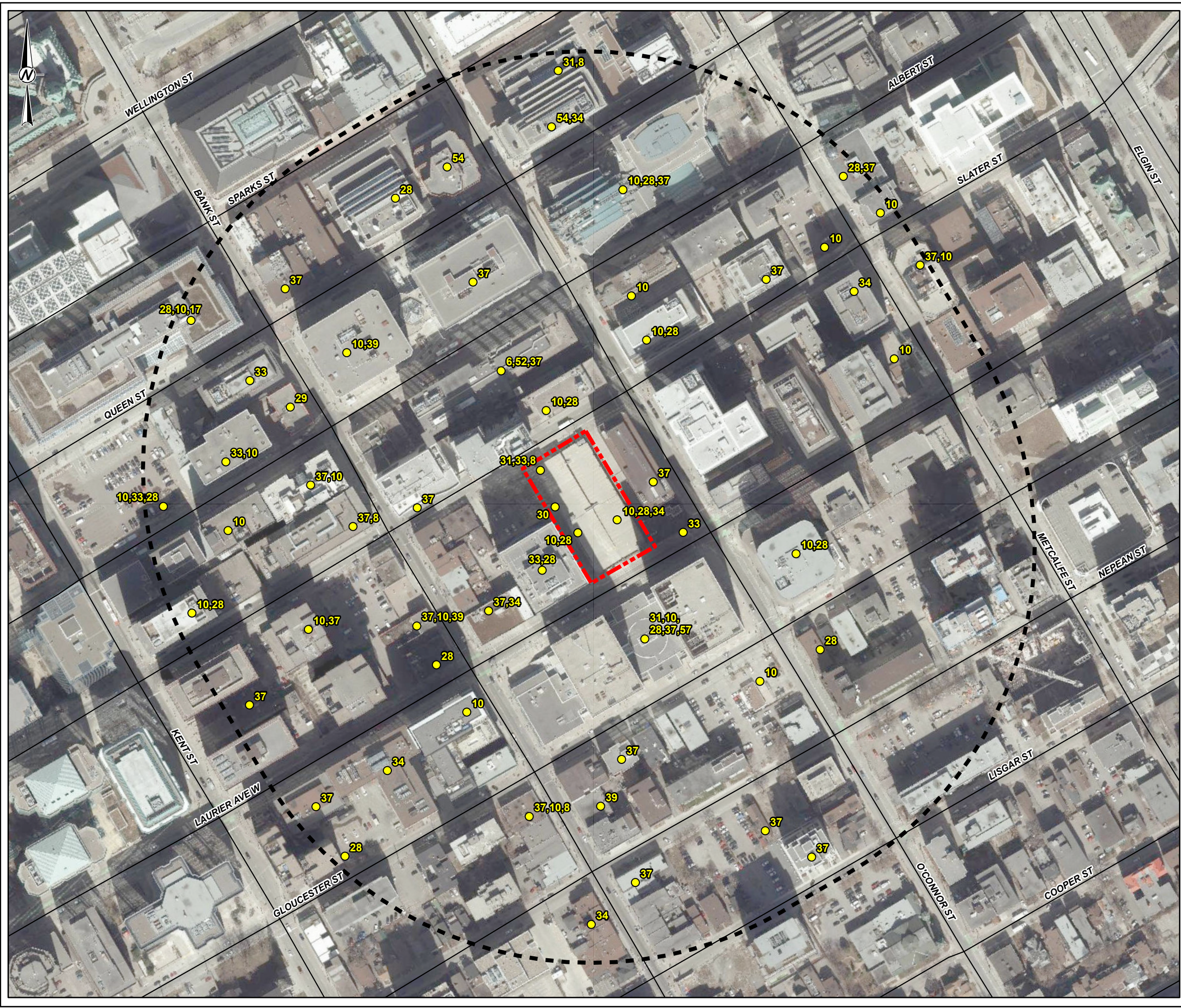
TITLE
SITE PLAN

CONSULTANT	YYYY-MM-DD	2023-05-25
DESIGNED	---	
PREPARED	JEM	
REVIEWED	PJ	
APPROVED	KS	

PROJECT NO. 23592402 CONTROL 0001 REV. 0 FIGURE 2

PRINTED ON: 2023-05-25 10:00:00 AM

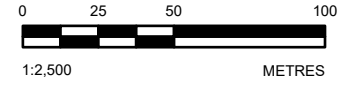
IF THIS MEASUREMENT DOES NOT MATCH WHAT IS SHOWN, THE SHEET SIZE HAS BEEN MODIFIED FROM: ANSI B



LEGEND

- POTENTIALLY CONTAMINATING ACTIVITY (PCA) LOCATION
- ROADWAY
- PHASE ONE SITE
- PHASE ONE STUDY AREA

Identification	
Number	Potentially Contaminating Activity
6	PCA #6. Battery Manufacturing, Recycling and Bulk Storage
8	PCA #8. Chemical Manufacturing, Processing and Bulk Storage
10	PCA #10. Commercial Autobody Shops
17	PCA #17. Dye Manufacturing, Processing and Bulk Storage
28	PCA #28. Gasoline and Associated Products Storage in Fixed Tanks
29	PCA #29. Glass Manufacturing
30	PCA #30. Importation of Fill Material of Unknown Quality
31	PCA #31. Ink Manufacturing, Processing and Bulk Storage
32	PCA #32. Iron and Steel Manufacturing and Processing
33	PCA #33. Metal Treatment, Coating, Plating and Finishing
34	PCA #34. Metal Fabrication
37	PCA #37. Operation of Dry Cleaning Equipment (where chemicals are used)
39	PCA #39. Paints Manufacturing, Processing and Bulk Storage
52	PCA #52. Storage, maintenance, fuelling and repair of equipment, vehicles, and material used to maintain transportation systems
54	PCA #54. Textile Manufacturing and Processing
57	PCA #57. Vehicles and Associated Parts Manufacturing



NOTE(S)
1. ALL LOCATIONS ARE APPROXIMATE

REFERENCE(S)
1. CONTAINS INFORMATION LICENSED UNDER THE OPEN GOVERNMENT LICENCE - ONTARIO
2. BASE MAP:
3. COORDINATE SYSTEM: NAD 1983 UTM ZONE 18N

CLIENT
THE CANADA LIFE ASSURANCE COMPANY c/o GWL REALTY ADVISORS INC.

PROJECT
PHASE ONE ENVIRONMENTAL SITE ASSESSMENT, 170 SLATER STREET, OTTAWA ONTARIO

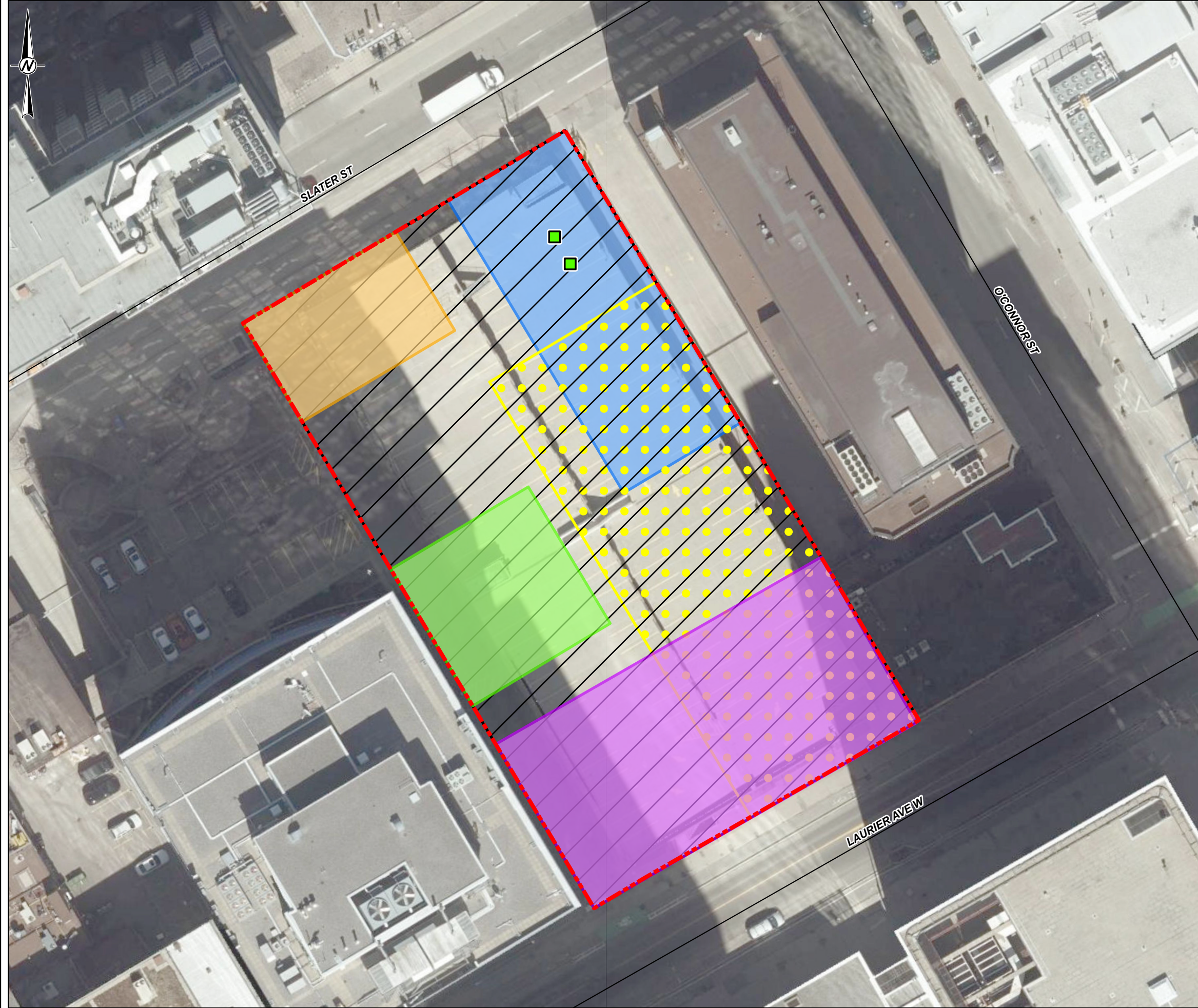
TITLE
POTENTIALLY CONTAMINATING ACTIVITIES

CONSULTANT	DATE	BY
YYYY-MM-DD	2023-05-25	
DESIGNED	---	
PREPARED	JEM	
REVIEWED	PJ	
APPROVED	KS	



PRINTED ON: 2023-05-25 10:17:00 AM

IF THIS MEASUREMENT DOES NOT MATCH WHAT IS SHOWN, THE SHEET SIZE HAS BEEN MODIFIED FROM: ANSI B



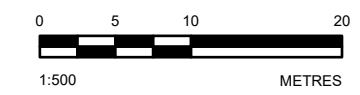
LEGEND

- APPROXIMATE LOCATION OF FORMER UST
- ROADWAY
- PHASE ONE SITE

AREA OF POTENTIAL ENVIRONMENTAL CONCERN

- APEC 1
- APEC 2
- APEC 3
- APEC 4
- APEC 5
- APEC 6

Area of Potential Environmental Concern	Potentially Contaminating Activity
APEC 1 – Fill of unknown quality.	#30. Importation of Fill Material of Unknown Quality (on-site)
APEC 2 - Location of former Mid-City Ribbon and Carbon Manufacturing Ltd., Eclipse Plating Service c. 1920-1940, and unnamed printer c. 1901. Off-site PCAs to the west.	#31 - Ink Manufacturing, Processing and Bulk Storage, #33 Metal treatment, coating plating and finishing, #8 - Chemical Manufacturing, Processing and Bulk Storage
APEC 3 - Previous location of auto repair garage. Historical PHC impacts to the north.	#10. Commercial Autobody Shops (on-site)
APEC 4 – Previous location of USTs. Former dry-cleaning facilities up-gradient (SE) of Site.	#28. Gasoline and Associated Products Storage in Fixed Tanks (on-site), #37. Operation of Dry Cleaning Equipment (where chemicals are used) (off-site)
APEC 5 – Previous on-site machine shop, manufacturing, and auto repair garage.	#10. Commercial Autobody Shops (on-site) #34. Metal Fabrication
APEC 6 – Previously documented VOC impacts in groundwater. Three former USTs south of the Site.	#28. Gasoline and Associated Products Storage in Fixed Tanks (on-site)



NOTE(S)
1. ALL LOCATIONS ARE APPROXIMATE

REFERENCE(S)
1. CONTAINS INFORMATION LICENSED UNDER THE OPEN GOVERNMENT LICENCE - ONTARIO
2. BASE MAP:
3. COORDINATE SYSTEM: NAD 1983 UTM ZONE 18N

CLIENT
THE CANADA LIFE ASSURANCE COMPANY c/o GWL REALTY ADVISORS INC.

PROJECT
PHASE ONE ENVIRONMENTAL SITE ASSESSMENT, 170 SLATER STREET, OTTAWA ONTARIO

TITLE
AREAS OF POTENTIAL ENVIRONMENTAL CONCERN

CONSULTANT	YYYY-MM-DD	2023-05-25
	DESIGNED	---
	PREPARED	JEM
	REVIEWED	PJ
	APPROVED	KS

P:\170_Slater_Street\01_PRC\23592402\0001_PhaseOne_ESA\23592402-0001-HS-0000.dwg PRINTED ON: AT 2023-01 PM

IF THIS MEASUREMENT DOES NOT MATCH WHAT IS SHOWN, THE SHEET SIZE HAS BEEN MODIFIED FROM: ANSI B

APPENDIX A

**Regulatory Requests and
Responses**

From: Public Information Services <publicinformationservices@tssa.org>
Sent: March 21, 2023 1:29 PM
To: Jackson, Paul
Subject: RE: TSSA Request

Please refrain from sending documents to head office. The Public Information (PI) team works remotely, mailing in applications will lengthen the overall processing time.

NO RECORD FOUND IN CURRENT DATABASE

Hello,

Thank you for your request for confirmation of public information. TSSA has performed a preliminary search of TSSA's current database.

- We confirm that there are no records in our current database of any fuel storage tanks at the subject address(es).

This is not a confirmation that there are no records in the archives. For a further search in our archives, please submit an application for release of public information (PI Form) through TSSA's new Service Prepayment Portal. The associated fee must be paid via credit card (Visa or MasterCard) through a secure site.

Please follow the steps below to access the new application(s) and Service Prepayment Portal:

1. Click [Release of Public Information - TSSA](#) - TSSA and click "need a copy of a document";
2. Select the appropriate application, download it and complete it in full; and
3. Proceed to page 3 of the application and click the link TSSA Service Prepayment Portal under payment options (the link will take you the secure site to pay for the release via credit card).

Accessing the Service Prepayment Portal:

1. Select new or existing customer (*if you are an existing customer, you will need your account # & postal code to access your account);
2. Select the program area: AD (Amusement Devices), BPV (Boilers and Pressure Vessels), ED (Elevating Devices), FS (Fuels Services), OE (Operating Engineers) or SKI (Ski Lifts) and click continue;
3. Enter the application form number (obtained from bottom left corner of application form) and click continue;
 - a. When selecting the application form number from the drop-down menu, please make sure you select the application that begins with "PI" (i.e. PI-FS, PI-BPV etc.);
4. Complete the primary contact information section;
5. Complete the fees section;
6. Upload your completed application; and
7. Upload supporting documents (if required) and click continue.

Once all steps have been successfully completed, you will receive your receipt via email.

Questions? Please contact TSSA's Public Information Release team at publicinformationservices@tssa.org.

Although TSSA believes the information provided pursuant to your request is accurate, please note that TSSA does not warrant this information in any way whatsoever.

Kind Regards,



Nicola Carty | Public Information Agent

Public Information

345 Carlingview Drive

Toronto, Ontario M9W 6N9

Tel: +1 416-734-3221 | E-Mail: ncarty@tssa.org

www.tssa.org



Winner of 2022 5-Star Safety Cultures Award

From: Jackson, Paul <paul.jackson@wsp.com>
Sent: Tuesday, March 21, 2023 11:38 AM
To: Public Information Services <publicinformationservices@tssa.org>
Subject: TSSA Request

[CAUTION]: This email originated outside the organisation.
Please do not click links or open attachments unless you recognise the source of this email and know the content is safe.

Hello,

I'd like to make a request to the Fuels Safety Division for any records pertaining to the following property:

170 Slater Street, Ottawa, Ontario

The requests are:

-Identify whether any active, decommissioned, or in-service storage tanks are present on the site and to search for outstanding instructions, incident reports, spills, or contamination records.

Thank you very much, please let me know if more info is needed.

Regards,



Paul Jackson, B.Sc.

Environmental Scientist

T+ 1 613 592 9600

M+ 1 343 575 7555

NOTICE: This communication and any attachments ("this message") may contain information which is privileged, confidential, proprietary or otherwise subject to restricted disclosure under applicable law. This message is for the sole use of the intended recipient(s). Any unauthorized use, disclosure, viewing, copying, alteration, dissemination or distribution of, or reliance on, this message is strictly prohibited. If you have received this message in error, or you are not an authorized or intended recipient, please notify the sender immediately by replying to this message, delete this message and all copies from your e-mail system and destroy any printed copies. You are receiving this communication because you are listed as a current WSP contact. Should you have any questions regarding WSP's electronic communications policy, please consult our Anti-Spam Commitment at www.wsp.com/casl. For any concern or if you believe you should not be receiving this message, please forward this message to caslcompliance@wsp.com so that we can promptly address your request. Note that not all messages sent by WSP qualify as commercial electronic messages.

AVIS : Ce message, incluant tout fichier l'accompagnant (« le message »), peut contenir des renseignements ou de l'information privilégiés, confidentiels, propriétaires ou à divulgation restreinte en vertu de la loi. Ce message est destiné à l'usage exclusif du/des destinataire(s) voulu(s). Toute utilisation non permise, divulgation, lecture, reproduction, modification, diffusion ou distribution est interdite. Si vous avez reçu ce message par erreur, ou que vous n'êtes pas un destinataire autorisé ou voulu, veuillez en aviser l'expéditeur immédiatement et détruire le message et toute copie électronique ou imprimée. Vous recevez cette communication car vous faites partie des contacts de WSP. Si vous avez des questions concernant la politique de communications électroniques de WSP, veuillez consulter notre Engagement anti-pourriel au www.wsp.com/lcap. Pour toute question ou si vous croyez que vous ne devriez pas recevoir ce message, prière de le transférer au conformitelcap@wsp.com afin que nous puissions rapidement traiter votre demande. Notez que ce ne sont pas tous les messages transmis par WSP qui constituent des messages électroniques commerciaux.

-LAEmHhHzdJzBITWfa4Hgs7pbKl

This electronic message and any attached documents are intended only for the named recipients. This communication from the Technical Standards and Safety Authority may contain information that is privileged, confidential or otherwise protected from disclosure and it must not be disclosed, copied, forwarded or distributed without authorization. If you have received this message in error, please notify the sender immediately and delete the original message.

APPENDIX B

ERIS Reports



DATABASE REPORT

Project Property: *Environmental, Geotechnical and
Hazardous Material Services, 170 Slater
Street, Ottawa, Ontario
170 Slater Street
Ottawa ON K1P 1H1*

Project No: *23592402*

Report Type: *Standard Select Report*

Order No: *23022300507*

Requested by: *WSP Canada Inc.*

Date Completed: *February 28, 2023*

Table of Contents

Table of Contents.....	2
Executive Summary.....	3
Executive Summary: Report Summary.....	4
Executive Summary: Site Report Summary - Project Property.....	6
Executive Summary: Site Report Summary - Surrounding Properties.....	7
Executive Summary: Summary By Data Source.....	54
Map.....	106
Aerial.....	107
Topographic Map.....	108
Detail Report.....	109
Unplottable Summary.....	470
Unplottable Report.....	476
Appendix: Database Descriptions.....	515
Definitions.....	524

Notice: IMPORTANT LIMITATIONS and YOUR LIABILITY

Reliance on information in Report: This report DOES NOT replace a full Phase I Environmental Site Assessment but is solely intended to be used as a database review of environmental records.

License for use of information in Report: No page of this report can be used without this cover page, this notice and the project property identifier. The information in Report(s) may not be modified or re-sold.

Your Liability for misuse: Using this Service and/or its reports in a manner contrary to this Notice or your agreement will be in breach of copyright and contract and ERIS may obtain damages for such mis-use, including damages caused to third parties, and gives ERIS the right to terminate your account, rescind your license to any previous reports and to bar you from future use of the Service.

No warranty of Accuracy or Liability for ERIS: The information contained in this report has been produced by ERIS Information Limited Partnership ("ERIS") using various sources of information, including information provided by Federal and Provincial government departments. The report applies only to the address and up to the date specified on the cover of this report, and any alterations or deviation from this description will require a new report. This report and the data contained herein does not purport to be and does not constitute a guarantee of the accuracy of the information contained herein and does not constitute a legal opinion nor medical advice. Although ERIS has endeavored to present you with information that is accurate, ERIS disclaims, any and all liability for any errors, omissions, or inaccuracies in such information and data, whether attributable to inadvertence, negligence or otherwise, and for any consequences arising therefrom. Liability on the part of ERIS is limited to the monetary value paid for this report.

Trademark and Copyright: You may not use the ERIS trademarks or attribute any work to ERIS other than as outlined above. This Service and Report (s) are protected by copyright owned by ERIS Information Limited Partnership. Copyright in data used in the Service or Report(s) (the "Data") is owned by ERIS or its licensors. The Service, Report(s) and Data may not be copied or reproduced in whole or in any substantial part without prior written consent of ERIS.

Executive Summary

Property Information:

Project Property: *Environmental, Geotechnical and Hazardous Material Services, 170 Slater Street,
Ottawa, Ontario*
Project No: *170 Slater Street Ottawa ON K1P 1H1
23592402*

Coordinates:

Latitude: *45.4194995*
Longitude: *-75.6981159*
UTM Northing: *5,029,790.21*
UTM Easting: *445,380.79*
UTM Zone: *18T*

Elevation: *256 FT
77.88 M*

Order Information:

Order No: *23022300507*
Date Requested: *February 23, 2023*
Requested by: *WSP Canada Inc.*
Report Type: *Standard Select Report*

Historical/Products:

ERIS Xplorer [ERIS Xplorer](#)
Land Title Search *Historical Land Title Search*

Executive Summary: Report Summary

<i>Database</i>	<i>Name</i>	<i>Searched</i>	<i>Project Property</i>	<i>Within 0.25 km</i>	<i>Total</i>
AAGR	<i>Abandoned Aggregate Inventory</i>	N	-	-	-
AGR	<i>Aggregate Inventory</i>	N	-	-	-
AMIS	<i>Abandoned Mine Information System</i>	N	-	-	-
ANDR	<i>Anderson's Waste Disposal Sites</i>	N	-	-	-
AST	<i>Aboveground Storage Tanks</i>	N	-	-	-
AUWR	<i>Automobile Wrecking & Supplies</i>	N	-	-	-
BORE	<i>Borehole</i>	Y	0	11	11
CA	<i>Certificates of Approval</i>	Y	0	33	33
CDRY	<i>Dry Cleaning Facilities</i>	Y	0	1	1
CFOT	<i>Commercial Fuel Oil Tanks</i>	N	-	-	-
CHEM	<i>Chemical Manufacturers and Distributors</i>	N	-	-	-
CHM	<i>Chemical Register</i>	N	-	-	-
CNG	<i>Compressed Natural Gas Stations</i>	N	-	-	-
COAL	<i>Inventory of Coal Gasification Plants and Coal Tar Sites</i>	N	-	-	-
CONV	<i>Compliance and Convictions</i>	N	-	-	-
CPU	<i>Certificates of Property Use</i>	N	-	-	-
DRL	<i>Drill Hole Database</i>	N	-	-	-
DTNK	<i>Delisted Fuel Tanks</i>	N	-	-	-
EASR	<i>Environmental Activity and Sector Registry</i>	N	-	-	-
EBR	<i>Environmental Registry</i>	N	-	-	-
ECA	<i>Environmental Compliance Approval</i>	Y	0	37	37
EEM	<i>Environmental Effects Monitoring</i>	N	-	-	-
EHS	<i>ERIS Historical Searches</i>	N	-	-	-
EIIS	<i>Environmental Issues Inventory System</i>	N	-	-	-
EMHE	<i>Emergency Management Historical Event</i>	N	-	-	-
EPAR	<i>Environmental Penalty Annual Report</i>	N	-	-	-
EXP	<i>List of Expired Fuels Safety Facilities</i>	N	-	-	-
FCON	<i>Federal Convictions</i>	N	-	-	-
FCS	<i>Contaminated Sites on Federal Land</i>	N	-	-	-
FOFT	<i>Fisheries & Oceans Fuel Tanks</i>	N	-	-	-
FRST	<i>Federal Identification Registry for Storage Tank Systems (FIRSTS)</i>	N	-	-	-
FST	<i>Fuel Storage Tank</i>	N	-	-	-
FSTH	<i>Fuel Storage Tank - Historic</i>	N	-	-	-
GEN	<i>Ontario Regulation 347 Waste Generators Summary</i>	Y	0	437	437
GHG	<i>Greenhouse Gas Emissions from Large Facilities</i>	N	-	-	-
HINC	<i>TSSA Historic Incidents</i>	N	-	-	-
IAFT	<i>Indian & Northern Affairs Fuel Tanks</i>	N	-	-	-

Database	Name	Searched	Project Property	Within 0.25 km	Total
INC	<i>Fuel Oil Spills and Leaks</i>	N	-	-	-
LIMO	<i>Landfill Inventory Management Ontario</i>	N	-	-	-
MINE	<i>Canadian Mine Locations</i>	N	-	-	-
MNR	<i>Mineral Occurrences</i>	N	-	-	-
NATE	<i>National Analysis of Trends in Emergencies System (NATES)</i>	N	-	-	-
NCPL	<i>Non-Compliance Reports</i>	N	-	-	-
NDFT	<i>National Defense & Canadian Forces Fuel Tanks</i>	N	-	-	-
NDSP	<i>National Defense & Canadian Forces Spills</i>	N	-	-	-
NDWD	<i>National Defence & Canadian Forces Waste Disposal Sites</i>	N	-	-	-
NEBI	<i>National Energy Board Pipeline Incidents</i>	N	-	-	-
NEBP	<i>National Energy Board Wells</i>	N	-	-	-
NEES	<i>National Environmental Emergencies System (NEES)</i>	N	-	-	-
NPCB	<i>National PCB Inventory</i>	N	-	-	-
NPRI	<i>National Pollutant Release Inventory</i>	N	-	-	-
OGWE	<i>Oil and Gas Wells</i>	N	-	-	-
OGW	<i>Ontario Oil and Gas Wells</i>	N	-	-	-
OPCB	<i>Inventory of PCB Storage Sites</i>	N	-	-	-
ORD	<i>Orders</i>	N	-	-	-
PAP	<i>Canadian Pulp and Paper</i>	N	-	-	-
PCFT	<i>Parks Canada Fuel Storage Tanks</i>	N	-	-	-
PES	<i>Pesticide Register</i>	N	-	-	-
PINC	<i>Pipeline Incidents</i>	N	-	-	-
PRT	<i>Private and Retail Fuel Storage Tanks</i>	Y	0	2	2
PTTW	<i>Permit to Take Water</i>	N	-	-	-
REC	<i>Ontario Regulation 347 Waste Receivers Summary</i>	N	-	-	-
RSC	<i>Record of Site Condition</i>	N	-	-	-
RST	<i>Retail Fuel Storage Tanks</i>	N	-	-	-
SCT	<i>Scott's Manufacturing Directory</i>	N	-	-	-
SPL	<i>Ontario Spills</i>	Y	0	59	59
SRDS	<i>Wastewater Discharger Registration Database</i>	N	-	-	-
TANK	<i>Anderson's Storage Tanks</i>	N	-	-	-
TCFT	<i>Transport Canada Fuel Storage Tanks</i>	N	-	-	-
VAR	<i>Variances for Abandonment of Underground Storage Tanks</i>	N	-	-	-
WDS	<i>Waste Disposal Sites - MOE CA Inventory</i>	N	-	-	-
WDSH	<i>Waste Disposal Sites - MOE 1991 Historical Approval Inventory</i>	N	-	-	-
WWIS	<i>Water Well Information System</i>	Y	0	19	19
Total:			0	599	599

Executive Summary: Site Report Summary - Project Property

<i>Map Key</i>	<i>DB</i>	<i>Company/Site Name</i>	<i>Address</i>	<i>Dir/Dist (m)</i>	<i>Elev diff (m)</i>	<i>Page Number</i>
--------------------	-----------	--------------------------	----------------	---------------------	--------------------------	------------------------

No records found in the selected databases for the project property.

Executive Summary: Site Report Summary - Surrounding Properties

Map Key	DB	Company/Site Name	Address	Dir/Dist (m)	Elev Diff (m)	Page Number
1	BORE		ON	N/11.9	0.00	109
2	WWIS		269 LAURIER AVE Ottawa ON Well ID: 7231361	WNW/15.8	0.00	111
3	WWIS		269 LAURIER AVE Ottawa ON Well ID: 7230965	SW/31.5	0.00	114
4	SPL		110 Oconnor Steet Ottawa ON	NE/44.4	0.15	117
4	CA	Dundee Realty Management Corp.	110 O'Connor Street Ottawa ON	NE/44.4	0.15	118
4	SPL	Cascades Recovery Inc.	110 O'Connor St Ottawa ON K1P 5V9	NE/44.4	0.15	118
4	SPL		110 O'Connor Street Ottawa ON	NE/44.4	0.15	119
4	ECA	Dundee Realty Management Corp.	110 O'Connor Street Ottawa ON K1P 5V9	NE/44.4	0.15	119
5	WWIS		269 LAURIER AVE Ottawa ON Well ID: 7231362	W/45.1	0.00	120
6	GEN	The Great West Life Assurance Company	269 Laurier Avenue West Ottawa ON K1P 5J9	WSW/46.3	0.00	123
6	CA	GWL Realty Advisors Inc.	269 Laurier Avenue Wes Ottawa ON	WSW/46.3	0.00	123
6	GEN	The Great-West Life Assurance Company	269 Laurier Avenue West Ottawa ON K1P 5J9	WSW/46.3	0.00	124

Map Key	DB	Company/Site Name	Address	Dir/Dist (m)	Elev Diff (m)	Page Number
6	GEN	The Great-West Life Assurance Company	269 Laurier Avenue West Ottawa ON K1P 5J9	WSW/46.3	0.00	124
6	ECA	GWL Realty Advisors Inc.	269 Laurier Avenue West Ottawa ON M5E 1G4	WSW/46.3	0.00	124
6	GEN	The Great-West Life Assurance Company	269 Laurier Avenue West Ottawa ON K1P 5J9	WSW/46.3	0.00	125
6	GEN	The Great-West Life Assurance Company	269 Laurier Avenue West Ottawa ON K1P 5J9	WSW/46.3	0.00	125
6	GEN	PUBLIC SAFETY CANADA	269 LAURIER WEST OTTAWA ON K1A0S5	WSW/46.3	0.00	125
6	GEN	The Great-West Life Assurance Company	269 Laurier Avenue West Ottawa ON K1P 5J9	WSW/46.3	0.00	126
6	GEN	The Great-West Life Assurance Company	269 Laurier Avenue West Ottawa ON K1P 5J9	WSW/46.3	0.00	126
6	GEN	PUBLIC SAFETY CANADA	269 LAURIER WEST OTTAWA ON K1A0S5	WSW/46.3	0.00	127
6	GEN	Public Services & Procurement Canada RPB	269 Laurier W. OTTAWA ON K1A 0P8	WSW/46.3	0.00	127
6	GEN	The Great-West Life Assurance Company	269 Laurier Avenue West Ottawa ON K1P 5J9	WSW/46.3	0.00	127
6	GEN	Public Services & Procurement Canada RPB	269 Laurier W. OTTAWA ON K1A 0P8	WSW/46.3	0.00	128
6	SPL		269 Laurier Avenue West Ottawa ON	WSW/46.3	0.00	128
6	GEN	The Great-West Life Assurance Company	269 Laurier Avenue West Ottawa ON K1P 5J9	WSW/46.3	0.00	129

Map Key	DB	Company/Site Name	Address	Dir/Dist (m)	Elev Diff (m)	Page Number
6	GEN	The Great-West Life Assurance Company	269 Laurier Avenue West Ottawa ON K1P 5J9	WSW/46.3	0.00	130
7	GEN	ARTEXT ELECTRONIC PUBLISHING INC.	124 O'CONNOR ST., SUITE 200 OTTAWA ON K1P 5M9	ESE/46.5	-0.96	130
7	GEN	ARTEXT ELECTRONIC--OUT OF BUSINESS	124 O'CONNOR ST., SUITE 200 OTTAWA ON K1P 5M9	ESE/46.5	-0.96	130
7	GEN	ARTEXT ELECTRONIC (OUT OF BUS.) 03-293	124 O'CONNOR ST., SUITE 200 OTTAWA ON K1P 5M9	ESE/46.5	-0.96	131
7	GEN	ARTEXT ELECTRONIC PUBLISHING INC.	124 O'CONNOR ST. SUITE 200 OTTAWA ON K1P 5M9	ESE/46.5	-0.96	131
7	GEN	ARTEXT ELE(OUT OF BUSINESS)G INC. 03-388	124 O'CONNOR ST. SUITE 200 OTTAWA ON K1P 5M9	ESE/46.5	-0.96	131
7	GEN	HUNT CLUB PRESS LTD (OUT OF BUSINESS)	263 LAURIER AVE. W. OTTAWA ON K1P 5J9	ESE/46.5	-0.96	132
7	GEN	HUNT CLUB PRESS LTD. 19-736	263 LAURIER AVE. W. OTTAWA ON K1P 5J9	ESE/46.5	-0.96	132
7	GEN	QUADRAPRESS INC.	263 LAURIER AVENUE WEST OTTAWA ON K1P 5J9	ESE/46.5	-0.96	133
8	BORE		ON	SSW/68.8	0.00	133
9	WWIS		150 SLATER STREET Ottawa ON Well ID: 7121702	E/76.9	-1.00	135
10	GEN	Health Canada - NCR Ottawa Corporate Services Branch	171 Slater Street, 12th Floor Ottawa ON K1P 5H7	NNW/77.5	0.00	148
11	GEN	Health Canada	171 Slater Ottawa ON K1P 5H7	N/77.8	0.00	148

Map Key	DB	Company/Site Name	Address	Dir/Dist (m)	Elev Diff (m)	Page Number
11	CA	GE Canada Real Estate Equity Holding Company	171 Slater St Ottawa ON K1P 5H7	N/77.8	0.00	149
11	SPL	Enbridge Gas Distribution Inc.	171 Slater Street<UNOFFICIAL> Ottawa ON K1P 5H7	N/77.8	0.00	149
11	ECA	GE Canada Real Estate Equity Holding Company	171 Slater St Ottawa ON M5J 2M2	N/77.8	0.00	149
11	GEN	Health Canada	171 Slater St. Ottawa ON K1A 0K9	N/77.8	0.00	150
11	GEN	Health Canada Corporate Services Branch	171 Slater Street, 12th Floor Ottawa ON K1P 5H7	N/77.8	0.00	150
12	SPL	CONTRACTOR	199 SLATER ST. (N.O.S.) OTTAWA CITY ON	WNW/81.4	0.00	151
12	PRT	TILDEN CAR RENTALS INC	199 SLATER ST OTTAWA ON	WNW/81.4	0.00	151
12	GEN	TILDEN CAR RENTAL INC.	199 SLATER STREET OTTAWA ON K1P 5H7	WNW/81.4	0.00	151
12	GEN	TILDEN CAR RENTAL INC. 37-177	199 SLATER STREET OTTAWA ON K1P 5H7	WNW/81.4	0.00	152
12	GEN	NATIONAL TILDEN CAR & TRUCK RENTAL	199 SLATER STREET OTTAWA ON K1P 5H7	WNW/81.4	0.00	152
12	GEN	OCSCC 1018	199 Slater St. Ottawa ON K1P 0C8	WNW/81.4	0.00	152
12	GEN	OCSCC 1018	199 Slater Street Ottawa ON K1P5M7	WNW/81.4	0.00	153
13	SPL	City of Ottawa	Intersection of Slater and O'Connor<UNOFFICIAL> Ottawa ON	NNE/82.8	0.00	153

Map Key	DB	Company/Site Name	Address	Dir/Dist (m)	Elev Diff (m)	Page Number
13	SPL		O'Connor and Slater Ottawa ON	NNE/82.8	0.00	154
14	GEN	BLACK PHOTO(OUT OF BUS.)	181 BANK STREET, UNITS 121-122 L'ESPLANADE OTTAWA ON K2P 1W5	S/90.2	0.00	154
14	GEN	BLACK PHOTO CORPORATION	171-181 BANK STREET, UNITS 121-122 OTTAWA ON K2P 1W5	S/90.2	0.00	154
15	GEN	SHOPPERS DRUG MART	161 BANK STREET OTTAWA ON K1P 5N7	SW/90.8	0.00	155
16	GEN	HEALTH AND WELFARE CANADA	HEALTH UNIT#28, 10TH FL., WEST TOWER 300 LAURIER AVE. WEST (TBC) OTTAWA ON K1A 0R5	SE/92.8	-1.03	155
16	GEN	GVT OF CAN- HEALTH&WELFARE CAN.MED. 16-304	SER.BR,UNIT#28,10TH FL. W. TOWER 300 LAURIER AVE. WEST,C/O 301 ELGIN ST OTTAWA ON K1A 0L3	SE/92.8	-1.03	156
16	GEN	HEALTH AND WELFARE CANADA	300 LAURIER AVE. WEST (T.B.C) HEALTH UNIT #28, 10TH FLOOR WEST TOWER OTTAWA ON K1A 0R5	SE/92.8	-1.03	156
16	GEN	GVT. OF CAN.-SUPPLY AND SERVICES	OLYMPIA PRINTING PLANT,LEVEL P1,W. TOWER L'ESPLANADE LAURIER,300 LAURIER AVE. W OTTAWA ON K1A 0M7	SE/92.8	-1.03	156
16	GEN	GVT. OF CAN.(OUT OF BUS) 18-208	OLYMPIA PRINTING PLANT,LEVEL P1,W. TOWER L'ESPLANADE LAURIER,300 LAURIER AVE. W OTTAWA ON K1A 0M7	SE/92.8	-1.03	157
16	GEN	GVT. OF CAN.(OUT OF BUSINESS)	OLYMPIA PRINTING PLANT,LEVEL P1,W. TOWER L'ESPLANADE LAURIER,300 LAURIER AVE. W OTTAWA ON K1A 0M7	SE/92.8	-1.03	157
16	GEN	Public Works and Government Services Canada	300 Laurier Ave Ottawa ON K0A 0S5	SE/92.8	-1.03	158

Map Key	DB	Company/Site Name	Address	Dir/Dist (m)	Elev Diff (m)	Page Number
16	SPL		in front of 300 Laurier Avenue<UNOFFICIAL> Ottawa ON	SE/92.8	-1.03	158
16	GEN	Public Works and Government Services Canada	300 Laurier Ave Ottawa ON	SE/92.8	-1.03	159
16	GEN	Public Works and Government Services Canada	300 Laurier Ave Ottawa ON	SE/92.8	-1.03	160
16	GEN	Public Works and Government Services Canada	300 Laurier Ave Ottawa ON	SE/92.8	-1.03	160
16	GEN	Public Works and Government Services Canada	300 Laurier Ave Ottawa ON K0A 0S5	SE/92.8	-1.03	161
16	GEN	Public Works and Government Services Canada	300 Laurier Ave Ottawa ON	SE/92.8	-1.03	162
16	GEN	Public Works and Government Services Canada	300 Laurier Ave Ottawa ON K0A0S5	SE/92.8	-1.03	163
16	GEN	Public Works and Government Services Canada	300 Laurier Ave Ottawa ON K0A0S5	SE/92.8	-1.03	164
16	GEN	Public Works and Government Services Canada	300 Laurier Ave Ottawa ON K0A0S5	SE/92.8	-1.03	165
16	GEN	Public Services & Procurement Canada RPB	300 Laurier Ave Ottawa ON K0A 0S5	SE/92.8	-1.03	166
16	GEN	Public Services & Procurement Canada RPB	300 Laurier Ave Ottawa ON K0A 0S5	SE/92.8	-1.03	167
16	GEN	Public Services & Procurement Canada RPB	300 Laurier Ave Ottawa ON K0A 0S5	SE/92.8	-1.03	168
16	GEN	Public Services & Procurement Canada RPB	300 Laurier Ave Ottawa ON K0A 0S5	SE/92.8	-1.03	169

Map Key	DB	Company/Site Name	Address	Dir/Dist (m)	Elev Diff (m)	Page Number
17	GEN	CAMPBELL AND KENNEDY ELECTRIC LTD.	M2-171 BANK ST. OTTAWA ON K2P 1W5	SSE/97.7	-0.31	169
17	GEN	O & Y PROPERTIES INC.	171 BANK STREET L'ESPLANADE LAURIER OTTAWA ON K2P 1W5	SSE/97.7	-0.31	170
17	GEN	O & Y PROPERTIES INC.	L'ESPLANADE LAURIER 171 BANK STREET OTTAWA ON K2P 1W5	SSE/97.7	-0.31	170
17	GEN	ROSTRUST INVESTMENTS INC.	171 BANK STREET (L'ESPLANADE LAURIER) OTTAWA ON K2P 1W5	SSE/97.7	-0.31	171
18	GEN	SPIC & SPAN-VALETOR-CASH CLEANERS	222 ALBERT STREET C/O 1764 WOODWARD DRIVE OTTAWA ON K1P 5G6	NW/100.7	0.00	171
18	GEN	SPIC & SPAN (SEE & USE ON1381800)	222 ALBERT STREET C/O 1764 WOODWARD DRIVE OTTAWA ON K1P 5G6	NW/100.7	0.00	172
18	GEN	SPIC & SPAN (SEE & USE ON1381800) 35-136	222 ALBERT STREET C/O 1764 WOODWARD DRIVE OTTAWA ON K1P 5G6	NW/100.7	0.00	172
18	GEN	DIARA CLEANERS	222 ALBERT ST. OTTAWA ON K1P 5G6	NW/100.7	0.00	172
18	GEN	D'ARA CLEANERS 12-532	222 ALBERT ST. OTTAWA ON K1P 5G6	NW/100.7	0.00	172
18	GEN	QUEEN STREET CLEANERS LIMITED	222 ALBERT STREET OTTAWA ON K1P 5G6	NW/100.7	0.00	173
18	GEN	D'ARA CLEANERS	222 ALBERT STREET OTTAWA ON K1P 5G6	NW/100.7	0.00	173
18	GEN	A.C.E. ACQUISITIONS LTD	222 ALBERT STREET OTTAWA ON K1P 5G6	NW/100.7	0.00	174
18	CDRY	Spic & Span Cleaners	222 Albert St Ottawa ON K1P5G6	NW/100.7	0.00	174

<i>Map Key</i>	<i>DB</i>	<i>Company/Site Name</i>	<i>Address</i>	<i>Dir/Dist (m)</i>	<i>Elev Diff (m)</i>	<i>Page Number</i>
19	GEN	GVT. OF CAN. - FINANCE CANADA	PROPERTY & MATERIAL MANAGEMENT 140 O'CONNOR STREET OTTAWA ON K1A 0G5	ESE/100.8	-1.00	174
19	GEN	FINANCE AND TREASURY BOARD OF CAN. DEPT.	140 O'CONNOR STREET PROPERTY & MATERIAL MANAGEMENT OTTAWA ON K1A 0G5	ESE/100.8	-1.00	175
19	GEN	GVT. OF CAN. - FINANCE CANADA 18-149	PROPERTY & MATERIAL MANAGEMENT 140 O'CONNOR STREET OTTAWA ON K1A 0G5	ESE/100.8	-1.00	175
19	GEN	DEPT. OF FINANCE/TREASURY BOARD OF CANADA	140 O'CONNOR STREET FACILITIES MANAGEMENT OTTAWA ON K1A 0G5	ESE/100.8	-1.00	175
19	GEN	DEPT. OF FINANCE/TREASURY BOARD OF CANADA	140 O'CONNOR STREET FACILITIES MANAGEMENT OTTAWA ON K2P 2H6	ESE/100.8	-1.00	176
19	GEN	Gannon Blackburn Electric Inc.	140 O'Connor Ottawa ON K1A 0R5	ESE/100.8	-1.00	176
20	GEN	150SLATERSTREET(OTTAWA) INC.	150 SLATER STREET OTTAWA ON K1A 1K3	ENE/104.5	-1.06	177
20	GEN	150SLATERSTREET(OTTAWA) INC.	150 SLATER STREET OTTAWA ON K1A 1K3	ENE/104.5	-1.06	177
20	GEN	The Manufacturers Life Insurance Company	150 SLATER STREET OTTAWA ON	ENE/104.5	-1.06	177
20	GEN	The Manufacturers Life Insurance Company	150 SLATER STREET OTTAWA ON K1P5H6	ENE/104.5	-1.06	178
20	GEN	The Manufacturers Life Insurance Company	150 SLATER STREET OTTAWA ON K1P5H6	ENE/104.5	-1.06	178
20	GEN	The Manufacturers Life Insurance Company	150 SLATER STREET OTTAWA ON K1P5H6	ENE/104.5	-1.06	179

Map Key	DB	Company/Site Name	Address	Dir/Dist (m)	Elev Diff (m)	Page Number
20	GEN	The Manufacturers Life Insurance Company	150 SLATER STREET OTTAWA ON K1P5H6	ENE/104.5	-1.06	180
20	GEN	Carrier Commercial Service a Division of UTC Canad	150 Slater Street Ottawa ON K1P 5H6	ENE/104.5	-1.06	180
20	GEN	Export Development Canada	150 Slater St. Ottawa ON K1A1K3	ENE/104.5	-1.06	180
20	GEN	Manulife	150 Slater St OTTAWA ON K1P 5M8	ENE/104.5	-1.06	181
21	WWIS		151 BANK ST Ottawa ON Well ID: 7313000	WSW/109.0	-0.20	181
22	WWIS		151 BANK ST Ottawa ON Well ID: 7312999	WSW/109.9	-0.20	185
23	GEN	BELL CANADA	78 O'CONNOR ST. C/O 100 DUNDAS ST., LONDON N6A 4L6 OTTAWA ON K1P 5M7	NNW/110.2	0.00	189
23	GEN	BELL CANADA	78 O'CONNOR STREET OTTAWA-CARLETON ON K1P 5M7	NNW/110.2	0.00	189
23	GEN	BELL CANADA 05-290	78 O'CONNOR STREET OTTAWA-CARLETON ON K1P 5M6	NNW/110.2	0.00	190
23	GEN	BELL CANADA	78 O'Connor St. Rm 700 Ottawa ON K1P 5M7	NNW/110.2	0.00	190
23	GEN	GLEBE MECHANICAL INC.	78 O'CONNER ST OTTAWA ON K1P 5M7	NNW/110.2	0.00	191
23	SPL	Bell Canada	78 O'Connor Street Ottawa ON K1P 5M7	NNW/110.2	0.00	192
23	SPL	Bell Canada	78 O'Connor St. Ottawa ON K1P 5M7	NNW/110.2	0.00	192

Map Key	DB	Company/Site Name	Address	Dir/Dist (m)	Elev Diff (m)	Page Number
23	SPL	Bell Canada	78 O'Connor St Ottawa ON K1P 5M7	NNW/110.2	0.00	193
23	SPL	Bell Canada	78 O' Connor St Ottawa ON K1P 5M7	NNW/110.2	0.00	193
23	CA	Bell Canada	78 O'Connor Street Ottawa ON K1P 5M7	NNW/110.2	0.00	194
23	GEN	BELL CANADA	78 O'Connor St. Rm 700 Ottawa ON K1P 5M7	NNW/110.2	0.00	194
23	GEN	BELL CANADA	78 O'Connor St. Rm 700 Ottawa ON K1P 5M7	NNW/110.2	0.00	194
23	GEN	BELL CANADA	78 O'Connor St. Rm 700 Ottawa ON K1P 5M7	NNW/110.2	0.00	195
23	SPL	Bell Canada	78 O'Connor Ottawa ON	NNW/110.2	0.00	196
23	GEN	BELL CANADA	78 O'Connor St. Rm 700 Ottawa ON K1P 5M7	NNW/110.2	0.00	196
23	GEN	BELL CANADA	78 O'Connor St. Rm 700 Ottawa ON	NNW/110.2	0.00	197
23	SPL		78 O'Connor St Ottawa ON	NNW/110.2	0.00	197
23	ECA	Bell Canada	78 O'Connor Street Ottawa ON K1P 5M7	NNW/110.2	0.00	198
23	GEN	BELL CANADA	78 O'Connor St. Rm 700 Ottawa ON K1P 5M7	NNW/110.2	0.00	198
23	GEN	BELL CANADA	78 O'Connor St. Rm 700 Ottawa ON K1P 5M7	NNW/110.2	0.00	199

Map Key	DB	Company/Site Name	Address	Dir/Dist (m)	Elev Diff (m)	Page Number
23	GEN	BELL CANADA	78 O'Connor St. Rm 700 Ottawa ON K1P 5M7	NNW/110.2	0.00	200
23	GEN	BELL CANADA	78 O'Connor St. Rm 700 Ottawa ON K1P 5M7	NNW/110.2	0.00	200
23	SPL		78 O'Connor Street Ottawa ON	NNW/110.2	0.00	201
23	SPL	Bell Canada	78 O'Connor St, Ottawa Ottawa ON	NNW/110.2	0.00	201
23	SPL	Bell Canada	78 O'Connor Street Ottawa ON	NNW/110.2	0.00	202
23	GEN	BELL CANADA	78 O'Connor St. Rm 700 Ottawa ON K1P 5M7	NNW/110.2	0.00	202
23	GEN	BELL CANADA	78 O'Connor St. Rm 700 Ottawa ON K1P 5M7	NNW/110.2	0.00	203
23	GEN	BELL CANADA	78 O'Connor St. Rm 700 Ottawa ON K1P 5M7	NNW/110.2	0.00	204
24	GEN	BONANZA PRINTING & COPYING CENTRE INC.	151 SLATER STREET OTTAWA ON K1P 5H3	NNE/111.1	0.00	205
24	GEN	BONANZA PRINTING & COPYING CENTRE INC.	151 SLATER STREET, SUITE 0101 OTTAWA ON K1P 5H3	NNE/111.1	0.00	205
24	GEN	OTTWA NATURAL CLINIC PHARMACY	151 SLATER STREET OTTAWA ON K1P 5H3	NNE/111.1	0.00	206
24	GEN	Bonanza Printing and Copying Centre Inc	151 Slater Street Suite B001 Ottawa ON K1P 5H3	NNE/111.1	0.00	206
24	GEN	Bonanza Printing and Copying Centre Inc	151 Slater Street Suite B001 Ottawa ON K1P 5H3	NNE/111.1	0.00	206

Map Key	DB	Company/Site Name	Address	Dir/Dist (m)	Elev Diff (m)	Page Number
24	GEN	Crawford & Company Canada Inc	900-151 Slater Street Ottawa ON K1P 5H3	NNE/111.1	0.00	207
24	GEN	Metcalf Realty Company Limited	151 Slater Street Ottawa ON K1P 5H3	NNE/111.1	0.00	207
24	GEN	Metcalf Realty Company Limited	151 Slater Street Ottawa ON K1P 5H3	NNE/111.1	0.00	207
24	GEN	BONANZA PRINTING	151 SLATER STREET OTTAWA ON	NNE/111.1	0.00	208
24	GEN	Metcalf Realty Company Limited	151 Slater Street Ottawa ON K1P 5H3	NNE/111.1	0.00	208
24	SPL	Thomas Fuller Construction Co. Limited	151 Slater St Ottawa ON	NNE/111.1	0.00	208
24	GEN	Metcalf Realty Company Limited	151 Slater Street Ottawa ON K1P 5H2	NNE/111.1	0.00	209
24	GEN	Metcalf Realty Company Limited	151 Slater Street Ottawa ON K1P 5L7	NNE/111.1	0.00	209
25	GEN	NATIONAL DEFENCE	234 LAURIER AVENUE WEST 19TH FLOOR, ROOM 1904 OTTAWA ON K1A 0K2	E/117.1	-2.03	210
25	GEN	DEPT. OF NATIONAL DEFENCE	234 LAURIER AVENUE WEST 19TH FLOOR, ROOM 1904 OTTAWA ON K1A 0K2	E/117.1	-2.03	210
25	GEN	234 LAURIER LEASEHOLDS LIMITED	234 LAURIER AVENUE WEST OTTAWA ON	E/117.1	-2.03	211
26	BORE		ON	NW/123.7	0.00	211
27	WWIS		SLATER ST. Ottawa ON Well ID: 7335830	W/126.5	-0.68	212

Map Key	DB	Company/Site Name	Address	Dir/Dist (m)	Elev Diff (m)	Page Number
28	GEN	MORGUARD INVESTMENTS LTD.	215 SLATER STREET OTTAWA ON	W/126.6	-0.69	214
28	GEN	MORGUARD INVESTMENTS LTD.	215 SLATER STREET OTTAWA ON K1P 0A6	W/126.6	-0.69	215
28	GEN	MORGUARD INVESTMENTS LTD.	215 SLATER STREET OTTAWA ON K1P 0A6	W/126.6	-0.69	215
28	GEN	MORGUARD INVESTMENTS LTD.	215 SLATER STREET OTTAWA ON K1P 0A6	W/126.6	-0.69	216
28	ECA	Slater Street (Ottawa) Inc.	215 Slater St Ottawa ON K1N 5T5	W/126.6	-0.69	216
28	GEN	Slater 2011 Equities Inc.	215 Slater Street Ottawa ON K1P 5G6	W/126.6	-0.69	217
28	GEN	Slater 2011 Equities Inc.	215 Slater Street Ottawa ON K1P 5G6	W/126.6	-0.69	217
29	SPL	Waste Management of Canada Corporation	Bank St and Laurier Ave West Ottawa ON	SW/130.5	0.00	217
30	GEN	SPIC & SPAN-VALETOR-CASH CLEANERS	PLACE DEVILLE, ALBERT STREET C/O 1764 WOODWARD DRIVE OTTAWA ON K2C 0P8	WNW/132.6	-0.46	218
31	CA	WHWW Hotels (Ottawa) Company	140 Slater Street Ottawa ON K1P 5H6	NE/137.5	-1.03	218
31	ECA	WHWW Hotels (Ottawa) Company	140 Slater Street Ottawa ON L4W 4T9	NE/137.5	-1.03	219
32	GEN	Prime Mechanical	151 O'Connor Ottawa ON K2P 2M5	E/138.1	-2.03	219
33	ECA	Gillin Engineering and Construction Limited	234 Laurier Ave W Ottawa ON	E/139.3	-2.03	219

Map Key	DB	Company/Site Name	Address	Dir/Dist (m)	Elev Diff (m)	Page Number
33	ECA	Gillin Engineering and Construction Limited	234 Laurier Ave W Ottawa ON K1P 5M8	E/139.3	-2.03	219
34	GEN	SPIC & SPAN-VALETOR-CASH CLEANERS	227 LAURIER AVE. WEST OTTAWA ON K1P 5J6	E/142.2	-2.12	220
34	GEN	SPIC & SPAN-VALETOR-CASH CLEANERS	227 LAURIER AVENUE WEST OTTAWA ON K1P 5J6	E/142.2	-2.12	220
34	GEN	SPIC & SPAN-VALETOR-CASH CLEANERS 35-323	227 LAURIER AVE. WEST OTTAWA ON K1P 5J6	E/142.2	-2.12	221
34	GEN	LAURIER DRY CLEANERS	227 LAURIER AVE. WEST OTTAWA ON K1P 5J6	E/142.2	-2.12	221
34	GEN	LAURIER DRY CLEANERS	227 LAURIER AVENUE WEST OTTAWA ON K1P 5J6	E/142.2	-2.12	221
35	ECA	Financial Transactions and Reports Analysis Centre of Canada	Ottawa ON K1P 1H7	E/143.5	-2.00	222
36	GEN	R. E. Hein Construction	301 LAURIER AVENUE WEST OTTAWA ON	SW/143.7	-0.31	222
37	WWIS		154 O'CONNOR ST Ottawa ON <i>Well ID: 7139448</i>	SE/145.3	-1.00	222
38	SPL		Albert Street & O'Connor Street Ottawa ON	N/146.2	-0.03	236
38	SPL	Waste Management of Canada	Albert Street and O'Connor Ottawa ON	N/146.2	-0.03	236
39	GEN	Regional Group	152 Gloucester St Ottawa ON K2P 0A6	SSE/148.2	-1.03	237
40	CA	CHATEAU OTTAWA HOTEL INC.	150 ALBERT STREET OTTAWA CITY ON K1P 5G2	NNE/148.4	-0.03	237

Map Key	DB	Company/Site Name	Address	Dir/Dist (m)	Elev Diff (m)	Page Number
40	CA	CHATEAU OTTAWA HOTEL INC.	150 ALBERT ST. OTTAWA CITY ON K1P 5G2	NNE/148.4	-0.03	237
40	CA	CHATEAU OTTAWA HOTEL INC.	150 ALBERT ST., LOTS 44-46 OTTAWA CITY ON K1P 5G2	NNE/148.4	-0.03	237
40	GEN	FOUR SEASONS HOTEL (OTTAWA) LTD.	B2 LEVEL 150 ALBERT ST. OTTAWA ON K1P 5G2	NNE/148.4	-0.03	238
40	GEN	CHATEAU OTTAWA HOTEL INC.	150 ALBERT STREET B2 LEVEL OTTAWA ON K1P 5G2	NNE/148.4	-0.03	238
40	GEN	CHATEAU OTTAWA HOTEL INC. 15-374	B2 LEVEL 150 ALBERT ST. OTTAWA ON K1P 5G2	NNE/148.4	-0.03	239
40	GEN	CHATEAU OTT(OUT OF BUSINESS)	150 ALBERT STREET B2 LEVEL OTTAWA ON K1P 5G2	NNE/148.4	-0.03	239
40	GEN	Ottawa Sheridan Hotel	150 Albert Street Ottawa ON	NNE/148.4	-0.03	239
41	GEN	PHOTOGO-BLACKBURN HAMLET	225 LAURIER OTTAWA ON K1P 5J6	E/149.9	-2.12	240
42	WWIS		280 Slater St. Ottawa ON Well ID: 7334697	WSW/152.5	-1.00	240
43	SPL	Mister Rooter<UNOFFICIAL>	219 Laurier West Ottawa ON	ENE/155.0	-1.00	242
44	WWIS		In front of 150 Albert Street Ottawa ON Well ID: 7338532	N/156.7	0.69	242
45	CA	PUBLIC WORKS CANADA	JACKSON BUILDING 122 BANK ST. OTTAWA CITY ON K1A 0W6	W/157.1	-0.97	246
45	CA	ELECTIONS CANADA	122 BANK STREET (8-4171-96) OTTAWA CITY ON K1A 0W6	W/157.1	-0.97	246

Map Key	DB	Company/Site Name	Address	Dir/Dist (m)	Elev Diff (m)	Page Number
45	CA	PUBLIC WORKS & GOVERNMENT SERVICES CANAD	122 BANK ST. (8-4130-96) OTTAWA CITY ON K1A 0W6	W/157.1	-0.97	247
45	GEN	BROOKFIELD LEPAGE JOHNSON CONTROLS	122 BANK STREET JACKSON BUILDING OTTAWA ON K1A 0W6	W/157.1	-0.97	247
45	GEN	Prime Mechanical Incorporated	122 Bank Street Ottawa ON K1A 0W6	W/157.1	-0.97	248
45	GEN	Public Works and Government Services Canada	122 Bank Street Ottawa ON K1A 0W6	W/157.1	-0.97	248
45	SPL	Public Works and Government Services Canada	122 BANK STREET<UNOFFICIAL> Ottawa ON K1A 0W6	W/157.1	-0.97	249
45	SPL	Jackson Building<UNOFFICIAL>	122 Bank St. Ottawa ON	W/157.1	-0.97	249
45	SPL		122 Bank Street Ottawa ON	W/157.1	-0.97	250
45	SPL	SNC-Lavalin Inc.	122 Bank St Ottawa ON	W/157.1	-0.97	250
45	SPL		122 Bank Street<UNOFFICIAL> Ottawa ON	W/157.1	-0.97	251
45	GEN	Public Works and Government Services Canada	122 Bank Street Ottawa ON K1A 0W6	W/157.1	-0.97	251
45	GEN	Public Works and Government Services Canada	122 Bank Street Ottawa ON K1A 0W6	W/157.1	-0.97	252
45	GEN	Public Works and Government Services Canada	122 Bank Street Ottawa ON K1A 0W6	W/157.1	-0.97	252
45	GEN	Public Works and Government Services Canada	122 Bank Street Ottawa ON	W/157.1	-0.97	253

Map Key	DB	Company/Site Name	Address	Dir/Dist (m)	Elev Diff (m)	Page Number
45	SPL		122 Bank St Ottawa ON	W/157.1	-0.97	254
45	GEN	Public Works and Government Services Canada	122 Bank Street Ottawa ON K1P 5N5	W/157.1	-0.97	254
45	GEN	SNC-LAVALIN O&M	122 BANK STREET OTTAWA ON K1P 5N6	W/157.1	-0.97	255
45	GEN	CARRIER COMMERCIAL SERVICE UTC CANADA CORPORATION	122 BANK STREET OTTAWA ON K1P 5N6	W/157.1	-0.97	255
45	SPL	Brookfield Global Intergrated Solutions	122 Bank St, Ottawa Ottawa ON	W/157.1	-0.97	256
45	GEN	Public Services & Procurement Canada	122 Bank Street Ottawa ON K1P 5N6	W/157.1	-0.97	256
45	GEN	Public Services & Procurement Canada	122 Bank Street Ottawa ON K1P 5N6	W/157.1	-0.97	257
46	SPL	Bell Canada	68 O'conner st Ottawa ON	NNW/157.2	1.05	257
47	SPL	SHELL CANADA PRODUCTS LTD.	154 O'CONNOR STREET SERVICE STATION OTTAWA CITY ON	SE/158.0	-1.00	258
47	SPL	SHELL CANADA PRODUCTS LTD.	154 O'CONNOR ST. SHELL CANADA GAS STATION SERVICE STATION OTTAWA CITY ON K2P 1T5	SE/158.0	-1.00	258
47	PRT	BYTOWN TOWING & AUTOCARE LTD	154 O CONNOR ST AT GLOUCESTER OTTAWA ON	SE/158.0	-1.00	259
47	GEN	Shell Canada Products	154 O+Connor Street Ottawa ON K2P 1T5	SE/158.0	-1.00	259
47	GEN	Shell Canada Products	154 O+Connor Street Ottawa ON K2P 1T5	SE/158.0	-1.00	260

Map Key	DB	Company/Site Name	Address	Dir/Dist (m)	Elev Diff (m)	Page Number
48	BORE		ON	ESE/164.6	-2.06	260
49	SPL	Clean Water Works Inc.	249 Slater St Ottawa ON	W/169.1	-0.97	261
50	WWIS		154 O'CONNOR STREET Ottawa ON <i>Well ID: 7130914</i>	ESE/169.5	-1.00	262
51	GEN	B. Surani Drugs Ltd. (910)	174 BANK ST OTTAWA ON K1P 5N7	SW/170.2	-0.31	277
51	GEN	B. Surani Drugs Ltd. (910)	174 BANK ST OTTAWA ON K1P 5N7	SW/170.2	-0.31	277
51	GEN	B. Surani Drugs Ltd. (910)	174 BANK ST OTTAWA ON K1P 5N7	SW/170.2	-0.31	278
51	GEN	B. Surani Drugs Ltd. (910)	174 BANK ST OTTAWA ON K1P 5N7	SW/170.2	-0.31	278
51	GEN	B. Surani Drugs Ltd. (910)	174 BANK ST OTTAWA ON K1P 5N7	SW/170.2	-0.31	278
51	GEN	B. Surani Drugs Ltd. (910)	174 BANK ST OTTAWA ON K1P 5N7	SW/170.2	-0.31	279
52	SPL	O.C. TRANSP	MACKENZIE BRIDGE,ALONG ALBERT TO BANK STREET. MOTOR VEHICLE (OPERATING FLUID) OTTAWA CITY ON	W/171.0	-0.97	279
52	SPL	Enbridge Gas Distribution Inc.	Bank Street & Albert Street Ottawa ON	W/171.0	-0.97	280
53	CA	WORLD EXCHANGE PLAZA (PEREZ/BRAMALEA)	45 O'CONNOR STREET OTTAWA CITY ON K1P 1A4	N/172.4	0.69	280
53	GEN	OXFORD PROPERTIES GROUP INC.	WORLD EXCHANGE PLAZA 45 O'CONNOR STREET OTTAWA ON K1P 1A4	N/172.4	0.69	281

Map Key	DB	Company/Site Name	Address	Dir/Dist (m)	Elev Diff (m)	Page Number
53	GEN	3170497 Canada Inc.	300-45 O'Connor St. Ottawa ON K1P 1A4	N/172.4	0.69	281
53	GEN	Bentall Kennedy (Canada) LP	45 O'Connor Street Ottawa ON K1P 1A4	N/172.4	0.69	281
53	GEN	Bentall Kennedy (Canada) LP	45 O'Connor Street Ottawa ON K1P 1A4	N/172.4	0.69	281
53	GEN	Bentall Kennedy (Canada) LP	45 O'Connor Street Ottawa ON	N/172.4	0.69	282
53	GEN	Bentall Kennedy (Canada) LP	45 O'Connor Street Ottawa ON K1P 1A4	N/172.4	0.69	282
53	GEN	QuadReal Property Group	45 O'Connor Street Ottawa ON K1P 1A4	N/172.4	0.69	283
53	GEN	Bentall Kennedy (Canada) LP	45 O'Connor Street Ottawa ON K1P 1A4	N/172.4	0.69	284
53	GEN	QuadReal Property Group	45 O'Connor Street Ottawa ON K1P 1A4	N/172.4	0.69	284
53	GEN	QuadReal Property Group	45 O'Connor Street Ottawa ON K1P 1A4	N/172.4	0.69	285
53	GEN	QuadReal Property Group	45 O'Connor Street Ottawa ON K1P 1A4	N/172.4	0.69	286
53	GEN	QuadReal Property Group	45 O'Connor Street, Suite 730 Ottawa ON K1P 1A4	N/172.4	0.69	287
54	CA	The Manufacturers Life Insurance Company	220 Laurier Avenue Ottawa ON	E/173.3	-2.00	288
54	GEN	MANULIFE FINANCIAL	220 LAURIER AVENUE WEST OTTAWA ON K1P 5Z9	E/173.3	-2.00	288

<i>Map Key</i>	<i>DB</i>	<i>Company/Site Name</i>	<i>Address</i>	<i>Dir/Dist (m)</i>	<i>Elev Diff (m)</i>	<i>Page Number</i>
54	GEN	MANULIFE FINANCIAL	220 LAURIER AVENUE WEST OTTAWA ON K1P 5Z9	E/173.3	-2.00	288
54	GEN	MANULIFE FINANCIAL	220 LAURIER AVENUE WEST OTTAWA ON K1P 5Z9	E/173.3	-2.00	289
54	GEN	MANULIFE FINANCIAL	220 LAURIER AVENUE WEST OTTAWA ON	E/173.3	-2.00	290
54	ECA	The Manufacturers Life Insurance Company	220 Laurier Avenue Ottawa ON K1P 6L5	E/173.3	-2.00	290
54	GEN	MANULIFE FINANCIAL	220 LAURIER AVENUE WEST OTTAWA ON K1P 5Z9	E/173.3	-2.00	291
54	GEN	MANULIFE FINANCIAL	220 LAURIER AVENUE WEST OTTAWA ON K1P 5Z9	E/173.3	-2.00	291
54	GEN	MANULIFE FINANCIAL	220 LAURIER AVENUE WEST OTTAWA ON K1P 5Z9	E/173.3	-2.00	292
54	GEN	MANULIFE FINANCIAL	220 LAURIER AVENUE WEST OTTAWA ON K1P 5Z9	E/173.3	-2.00	293
54	GEN	Manulife Canadian Property Portfolio	220 Laurier Avenue West Ottawa ON K1P 5Z9	E/173.3	-2.00	293
55	GEN	Glenview Corporation	219 Laurier Ave Ottawa ON	ENE/174.0	-2.00	294
55	GEN	GLENVIEW CORPORATION	219 LAURIER AVE W OTTAWA ON	ENE/174.0	-2.00	294
55	GEN	GWL Realty Advisors Inc.	219 Laurier Avenue, West Ottawa ON K1P5J6	ENE/174.0	-2.00	294
55	GEN	GWL Realty Advisors Inc.	219 Laurier Avenue, West Ottawa ON K1P5J6	ENE/174.0	-2.00	295

Map Key	DB	Company/Site Name	Address	Dir/Dist (m)	Elev Diff (m)	Page Number
55	GEN	GWL Realty Advisors Inc.	219 Laurier Avenue, West Ottawa ON K1P5J6	ENE/174.0	-2.00	295
56	WWIS		154 O'CONNOR STREET Ottawa ON <i>Well ID: 7137421</i>	ESE/174.1	-1.00	296
57	GEN	EDS CANADA	50 O'Connor Street Ottawa ON	NW/174.9	0.00	298
57	GEN	A.V.W.TELAV	50 OCONNOR ST OTTAWA ON K1P 6L2	NW/174.9	0.00	299
57	GEN	Australian High Commission	710-50 O'Connor St Ottawa ON	NW/174.9	0.00	299
57	CA	CanWest MediaWorks Inc.	50 O'Connor St Ottawa ON	NW/174.9	0.00	300
57	CA	Sun Life Assurance Company of Canada and 1564498 Ontario Inc.	99 Bank Street and 50 O'Connor Street Ottawa ON	NW/174.9	0.00	300
57	SPL		50 O'Connor St. Ottawa ON	NW/174.9	0.00	300
57	ECA	CanWest MediaWorks Inc.	50 O'Connor St Ottawa ON K1P 6L2	NW/174.9	0.00	301
58	GEN	BRADDA PRINTING SERVICES INC.	130 SLATER ST. OTTAWA ON K1P 6E2	ENE/175.9	-1.31	301
58	GEN	BRADDA PRINTING SERVICES INC. 04-275	130 SLATER ST. OTTAWA ON K1P 6E2	ENE/175.9	-1.31	301
58	GEN	BRADDA PRINTING SERVICES INCORPORATED	130 SLATER STREET OTTAWA ON K1P 6E2	ENE/175.9	-1.31	302
58	GEN	BRADDA PRINTING SERVICES INCORPORATED	130 Slater Street Basement Level Ottawa ON K1P 6E2	ENE/175.9	-1.31	302

<i>Map Key</i>	<i>DB</i>	<i>Company/Site Name</i>	<i>Address</i>	<i>Dir/Dist (m)</i>	<i>Elev Diff (m)</i>	<i>Page Number</i>
58	GEN	ontario petroleum pump	130 slater st ottawa ON K1P 6E2	ENE/175.9	-1.31	303
58	GEN	BRADDA PRINTING SERVICES INCORPORATED	130 Slater Street Basement Level Ottawa ON K1P 6E2	ENE/175.9	-1.31	303
58	GEN	BRADDA PRINTING SERVICES INCORPORATED	130 Slater Street Basement Level Ottawa ON K1P 6E2	ENE/175.9	-1.31	303
58	GEN	BRADDA PRINTING SERVICES INCORPORATED	130 Slater Street Basement Level Ottawa ON K1P 6E2	ENE/175.9	-1.31	304
58	GEN	BRADDA PRINTING SERVICES INCORPORATED	130 Slater Street Basement Level Ottawa ON K1P 6E2	ENE/175.9	-1.31	304
58	GEN	BRADDA PRINTING SERVICES INCORPORATED	130 Slater Street Basement Level Ottawa ON	ENE/175.9	-1.31	304
58	GEN	BRADDA PRINTING SERVICES INCORPORATED	130 Slater Street Basement Level Ottawa ON K1P 6E2	ENE/175.9	-1.31	305
58	GEN	BRADDA PRINTING SERVICES INCORPORATED	130 Slater Street Basement Level Ottawa ON K1P 6E2	ENE/175.9	-1.31	305
58	GEN	BRADDA PRINTING SERVICES INCORPORATED	130 Slater Street Basement Level Ottawa ON K1P 6E2	ENE/175.9	-1.31	306
58	GEN	BRADDA PRINTING SERVICES INCORPORATED	130 Slater Street Basement Level Ottawa ON K1P 6E2	ENE/175.9	-1.31	306
58	GEN	BRADDA PRINTING SERVICES INCORPORATED	130 Slater Street Basement Level Ottawa ON K1P 6E2	ENE/175.9	-1.31	307
58	GEN	BRADDA PRINTING SERVICES INCORPORATED	130 Slater Street Basement Level Ottawa ON K1P 6E2	ENE/175.9	-1.31	307
58	GEN	BRADDA PRINTING SERVICES INCORPORATED	130 Slater Street Basement Level Ottawa ON K1P 6E2	ENE/175.9	-1.31	307

Map Key	DB	Company/Site Name	Address	Dir/Dist (m)	Elev Diff (m)	Page Number
59	BORE		ON	NNW/179.1	1.05	308
60	GEN	OLRT Constructors/Dragados/EllisDon Corp	170 Queen Street - Parliament Station (West Ent) Ottawa ON K1P 5E1	NW/180.4	0.06	309
60	GEN	OLRT Constructors/Dragados/EllisDon Corp	170 Queen Street - Parliament Station (West Ent) Ottawa ON K1P 5E1	NW/180.4	0.06	309
60	SPL	City of Ottawa	170 Queen's St.; Queen St At Wellington Street & Commissioner Street To O'Connor Street Ottawa; Ottawa ON NA	NW/180.4	0.06	310
60	SPL		170 Queen St Ottawa ON	NW/180.4	0.06	310
60	SPL	OLRT Constructors<UNOFFICIAL>	170 Queen St Ottawa ON	NW/180.4	0.06	311
61	SPL	OTTAWA HYDRO	130 ALBERT STREET TRANSFORMER OTTAWA ON K1P 5G4	NE/181.8	0.48	311
61	GEN	MDS LABORATORIES 00-000	130 ALBERT STE 1202 OTTAWA ON K1P 5G4	NE/181.8	0.48	312
61	GEN	MERCURY REPRODUCTIONS	130 ALBERT ST., SUITE B2 OTTAWA ON K1P 5G4	NE/181.8	0.48	312
61	GEN	MERCURY REPRODUCTIONS 27-005	130 ALBERT ST., SUITE B2 OTTAWA ON K1P 5G4	NE/181.8	0.48	312
61	GEN	METCALFE REALTY COMPANY LIMITED 26-613	130 ALBERT ST. STE 210 OTTAWA ON K1P 5G4	NE/181.8	0.48	313
61	GEN	METCALFE REALTY COMPANY LIMITED	130 ALBERT STREET, SUITE 210 OTTAWA ON K1P 5G4	NE/181.8	0.48	313

Map Key	DB	Company/Site Name	Address	Dir/Dist (m)	Elev Diff (m)	Page Number
61	GEN	METCALFE REALTY COMPANY LIMITED	130 ALBERT STREET, SUITE 210 OTTAWA ON K1P 5G4	NE/181.8	0.48	314
61	GEN	MDS PARAMEDICAL SERVICE 27-730	130 ALBERT ST.-1202 OTTAWA ON K1P 5G4	NE/181.8	0.48	314
61	GEN	MDS PARAMEDICAL SERVICE	130 ALBERT STREET, UNIT 1202 OTTAWA ON K1P 5G4	NE/181.8	0.48	314
61	GEN	Ogilvie and Hogg Architect Inc.	1715-130 Albert Street Ottawa ON K1P 5G4	NE/181.8	0.48	315
61	GEN	METCALFE REALTY COMPANY LIMITED	130 ALBERT STREET, SUITE 210 OTTAWA ON K1P 5G4	NE/181.8	0.48	315
61	ECA	Metcalfe Realty Company Limited	130 Albert St Ottawa ON K1P 5G4	NE/181.8	0.48	315
61	ECA	Metcalfe Realty Company Limited	130 Albert St Ottawa ON K1P 5G4	NE/181.8	0.48	315
61	SPL		130 Albert Street Ottawa ON	NE/181.8	0.48	316
62	GEN	SKETCHLEY CLEANING SERVICES LTD.	132 QUEEN ST. OTTAWA ON K1P 5C8	N/182.0	1.00	316
62	GEN	SKETCHLEY CLEANING SERVICES LTD.	132 QUEEN ST. OTTAWA ON K1P 5C8	N/182.0	1.00	316
62	GEN	SKETCHLEY CLEANING (OUT OF OF BUSINESS)	132 QUEEN ST. OTTAWA ON K1P 5C8	N/182.0	1.00	317
62	GEN	SKETCHLEY CLEANING SERVICES LTD. 35-249	132 QUEEN ST. OTTAWA ON K1P 5C8	N/182.0	1.00	317
62	GEN	SKETCHLEY CLEANING (OUT OF OF BUSINESS)	132 QUEEN STREET OTTAWA ON K1P 5C8	N/182.0	1.00	318

Map Key	DB	Company/Site Name	Address	Dir/Dist (m)	Elev Diff (m)	Page Number
62	GEN	HILLARY (SEE&USE ON0240428 SKETCH)	132 QUEEN STREET OTTAWA ON K1P 5C8	N/182.0	1.00	318
62	GEN	HILLARY (SEE & USE ON0240428) 20-099	132 QUEEN STREET OTTAWA ON K1P 5C8	N/182.0	1.00	318
63	GEN	TECHNIPHOTO LTD.	102-234 SLATER ST. OTTAWA ON K1P 5J1	WSW/183.1	-1.69	319
63	GEN	TECHNIPHOTO LTD. 37-551	102-234 SLATER ST. OTTAWA ON K1P 5J1	WSW/183.1	-1.69	319
64	CA	METROPOLITAN LIFE INSURANCE COMPANY	99 BANK STREET OTTAWA ON	WNW/185.4	-0.97	319
64	GEN	METROPOLITAN LIFE	99 BANK STREET OTTAWA ON K1P 5A3	WNW/185.4	-0.97	320
64	GEN	METROPOLITAN LIFE 26-427	99 BANK STREET OTTAWA ON K1P 5A3	WNW/185.4	-0.97	320
64	GEN	CLARICA CENTRE	99 BANK STREET OTTAWA ON K1P 5A3	WNW/185.4	-0.97	321
64	GEN	The Clarica Life Insurance Company	99 BANK STREET OTTAWA ON K1P 5A3	WNW/185.4	-0.97	321
64	GEN	The SunLife Assurance Company of Canada	99 BANK STREET OTTAWA ON	WNW/185.4	-0.97	321
64	GEN	Sun Life/1564498 Ontario Inc.	99 BANK STREET OTTAWA ON K1P 5A3	WNW/185.4	-0.97	322
64	GEN	Sun Life/156 O'Connor Ltd	99 BANK STREET OTTAWA ON K1P 5A3	WNW/185.4	-0.97	323
64	GEN	EDS CANADA	99 Bank St, Suite 600 Ottawa ON K1P 6B9	WNW/185.4	-0.97	323

Map Key	DB	Company/Site Name	Address	Dir/Dist (m)	Elev Diff (m)	Page Number
64	CA	EDS Canada Inc.	99 Bank Street Ottawa ON	WNW/185.4	-0.97	324
64	CA	EDS Canada Inc.	99 Bank Street Ottawa ON	WNW/185.4	-0.97	324
64	GEN	Sun Life/156 O'Connor Ltd	99 BANK STREET OTTAWA ON	WNW/185.4	-0.97	325
64	GEN	EDS CANADA	99 BANK STREET SUITE 600 OTTAWA ON	WNW/185.4	-0.97	325
64	GEN	HP Enterprise Services	99 Bank St, Suite B-3 Ottawa ON	WNW/185.4	-0.97	326
64	GEN	HP Enterprise Services	99 Bank St, Suite B-3 Ottawa ON	WNW/185.4	-0.97	326
64	GEN	Sun Life/156 O'Connor Ltd	99 BANK STREET OTTAWA ON	WNW/185.4	-0.97	327
64	GEN	Sun Life/156 O'Connor Ltd	99 BANK STREET OTTAWA ON	WNW/185.4	-0.97	328
64	GEN	Sun Life/156 O'Connor Ltd	99 BANK STREET OTTAWA ON K1P 5A3	WNW/185.4	-0.97	328
64	GEN	Sun Life/ONTARI Holdings Ltd	99 BANK STREET OTTAWA ON	WNW/185.4	-0.97	329
64	ECA	Sun Life Assurance Company of Canada and 1564498 Ontario Inc.	99 Bank Street and 50 O'Connor St Ottawa ON K1P 6L2	WNW/185.4	-0.97	330
64	ECA	EDS Canada Inc.	99 Bank Street Ottawa ON K1P 1A4	WNW/185.4	-0.97	330
64	ECA	EDS Canada Inc.	99 Bank Street Ottawa ON K1P 1A4	WNW/185.4	-0.97	331

Map Key	DB	Company/Site Name	Address	Dir/Dist (m)	Elev Diff (m)	Page Number
64	GEN	884611 Ontario Ltd	99 Bank Street B001 Ottawa ON K2P 6B9	WNW/185.4	-0.97	331
64	GEN	Sun Life/ONTARI Holdings Ltd	99 BANK STREET OTTAWA ON K1P 5A3	WNW/185.4	-0.97	331
64	GEN	884611 Ontario Ltd	99 Bank Street B001 Ottawa ON K2P 6B9	WNW/185.4	-0.97	332
64	GEN	Sun Life/ONTARI Holdings Ltd	99 BANK STREET OTTAWA ON K1P 5A3	WNW/185.4	-0.97	333
64	GEN	Sun Life/ONTARI Holdings Ltd	99 BANK STREET OTTAWA ON K1P 5A3	WNW/185.4	-0.97	334
64	GEN	884611 Ontario Ltd	99 Bank Street B001 Ottawa ON K2P 6B9	WNW/185.4	-0.97	334
64	GEN	Sun Life/ONTARI Holdings Ltd	99 BANK STREET OTTAWA ON K1P 5A3	WNW/185.4	-0.97	335
64	GEN	884611 Ontario Ltd	99 Bank Street B001 Ottawa ON K2P 6B9	WNW/185.4	-0.97	335
64	SPL	OLRT Constructors<UNOFFICIAL>	99 Bank Street Ottawa ON	WNW/185.4	-0.97	336
64	GEN	Sun Life/BK Prime Ontario 1 LP	99 BANK STREET OTTAWA ON K1P 5A3	WNW/185.4	-0.97	336
64	GEN	Carrier Commercial Service	99 Bank Street Ottawa ON K1P 6B9	WNW/185.4	-0.97	337
64	GEN	Carrier Commercial Service	99 Bank Street Ottawa ON K1P 6B9	WNW/185.4	-0.97	337
64	GEN	Sun Life/BK Prime Ontario 1 LP	99 BANK STREET OTTAWA ON K1P 5A3	WNW/185.4	-0.97	338

Map Key	DB	Company/Site Name	Address	Dir/Dist (m)	Elev Diff (m)	Page Number
64	GEN	Sun Life/BK Prime Ontario 1 LP	99 BANK STREET OTTAWA ON K1P 5A3	WNW/185.4	-0.97	338
65	BORE		ON	NW/185.9	0.06	339
66	CA	PENSIONFUND REALTY LIMITED	250 ALBERT STREET, LOTS 34&35 OTTAWA CITY ON K1P 6M1	W/188.1	-1.69	340
66	GEN	International Development Research Centre	250 Albert Street Ottawa ON K1P 6M1	W/188.1	-1.69	340
66	GEN	MORGUARD INVESTMENTS LTD.	250 ALBERT STREET OTTAWA ON	W/188.1	-1.69	341
66	GEN	MORGUARD INVESTMENTS LTD.	250 ALBERT STREET OTTAWA ON K1P 6M1	W/188.1	-1.69	341
66	CA	TELUS Integrated Communications (2000) Inc.	250 Albert Street Ottawa ON K1P 6M1	W/188.1	-1.69	342
66	SPL		250 Albert St Ottawa ON K1P 6M1	W/188.1	-1.69	342
66	SPL	Telus Integrated Communications (2000) Inc.	250 Albert St. Ottawa ON K1P 6M1	W/188.1	-1.69	343
66	GEN	MORGUARD INVESTMENTS LTD.	250 ALBERT STREET OTTAWA ON K1P 6M1	W/188.1	-1.69	343
66	GEN	MORGUARD INVESTMENTS LTD.	250 ALBERT STREET OTTAWA ON K1P 6M1	W/188.1	-1.69	344
66	GEN	MORGUARD INVESTMENTS LTD.	250 ALBERT STREET OTTAWA ON K1P 6M1	W/188.1	-1.69	344
66	GEN	MORGUARD INVESTMENTS LTD.	250 ALBERT STREET OTTAWA ON K1P 6M1	W/188.1	-1.69	345

Map Key	DB	Company/Site Name	Address	Dir/Dist (m)	Elev Diff (m)	Page Number
66	ECA	TELUS Integrated Communications (2000) Inc.	250 Albert Street Ottawa ON T5G 2S7	W/188.1	-1.69	346
66	GEN	Morguard Investments Limited	250 Albert Street, Ottawa ON K1P 6E6	W/188.1	-1.69	346
66	GEN	MORGUARD INVESTMENTS	250 ALBERT STREET OTTAWA ON K1P 6M1	W/188.1	-1.69	346
66	GEN	Albert & Bank Equities Inc. & Parkgreen LP	250 Albert Street Ottawa ON K1P 6E6	W/188.1	-1.69	347
66	GEN	Albert & Bank Equities Inc. & Parkgreen LP	250 Albert Street Ottawa ON K1P 6E6	W/188.1	-1.69	347
67	ECA	City of Ottawa	Sparks St Ottawa ON K1N 5A1	N/189.0	1.00	348
67	ECA	City of Ottawa	Sparks St Ottawa ON K1P 1J1	N/189.0	1.00	348
67	ECA	City of Ottawa	Sparks St Ottawa ON K1N 5A1	N/189.0	1.00	349
67	ECA	City of Ottawa	Wellington St Ottawa ON K2G 6J8	N/189.0	1.00	349
67	ECA	City of Ottawa	Wellington St Ottawa ON K2P 2L7	N/189.0	1.00	349
67	ECA	City of Ottawa	Bank Street (from Wellington Street to Laurier Avenue) Russell ON K2P 1J1	N/189.0	1.00	349
68	GEN	GVT. OF CAN. - PUBLIC WORKS CANADA	JACKSON COMPOSITION CENTRE 257 SLATER ST., GROUND FLOOR OTTAWA ON K1P 5H9	W/191.9	-1.69	350
68	GEN	GVT. OF CAN.(OUT OF BUSINESS)	JACKSON COMPOSITION CENTRE 257 SLATER ST., GROUND FLOOR OTTAWA ON K1P 5H9	W/191.9	-1.69	350

Map Key	DB	Company/Site Name	Address	Dir/Dist (m)	Elev Diff (m)	Page Number
68	GEN	GVT. OF CAN.(OUT OF BUSINESS) 18-188	JACKSON COMPOSITION CENTRE 257 SLATER ST., GROUND FLOOR OTTAWA ON K1P 5H9	W/191.9	-1.69	350
68	GEN	PUBLIC WORKS CANADA	JACKSON COMPOSITION CENTRE 257 SLATER STREET, GROUND FLOOR OTTAWA ON K1P 5H9	W/191.9	-1.69	351
68	GEN	PUBLIC WORKS CANADA	257 SLATER STREET JACKSON BLDG. OTTAWA ON K1A 0M3	W/191.9	-1.69	351
68	GEN	GVT. OF CANADA-PUBLIC WORKS 17-745	CANADA JACKSON BLDG. 257 SLATER, OTTAWA JACKSON BLDG. OTTAWA ON K1A 0M3	W/191.9	-1.69	352
68	GEN	GVT. OF CANADA-PUBLIC WORKS 17-745	CANADA JACKSON BLDG. 257 SLATER, OTTAWA C/O 140 PROMENADE DU PORTAGE PHASE IV OTTAWA ON K1A 0M3	W/191.9	-1.69	352
68	GEN	PUBLIC WORKS & GOVERNMENT SERVICES CAN.	257 SLATER STREET JACKSON BUILDING OTTAWA ON K1A 0M3	W/191.9	-1.69	352
68	GEN	ELECTIONS CANADA	257 SLATER STREET OTTAWA ON K1A 0M6	W/191.9	-1.69	353
68	GEN	BUREAU DE LA SURVEILLANCE DES	257 SLATER STREET OTTAWA ON K1P 5H9	W/191.9	-1.69	353
68	GEN	Elections Canada	257 Slater Ottawa ON	W/191.9	-1.69	354
69	BORE		ON	NNE/194.8	1.00	354
70	GEN	Metcalfe Realty Company Limited	123 Slater Street Ottawa ON	NE/198.1	-1.00	356
70	GEN	Metcalfe Realty Company Limited	123 Slater Street Ottawa ON	NE/198.1	-1.00	356
70	GEN	Metcalfe Realty Company Limited	123 Slater Street Ottawa ON	NE/198.1	-1.00	357

Map Key	DB	Company/Site Name	Address	Dir/Dist (m)	Elev Diff (m)	Page Number
70	GEN	METCALFE REALTY	123 SLATER STREET OTTAWA ON K1P 1H9	NE/198.1	-1.00	357
71	GEN	Canada Revenue Agency	333 Laurier Avenue Ottawa ON	WSW/200.7	-0.98	358
71	GEN	Public Works and Government Services Canada	333 Laurier Ave Ottawa ON	WSW/200.7	-0.98	358
71	SPL	Telus Communication Company	1900- 333 Laurier Avenue Ottawa ON K1P 1C1	WSW/200.7	-0.98	358
71	GEN	Public Services & Procurement Canada ESD	333 Laurier Ave Ottawa ON K1P 1C1	WSW/200.7	-0.98	359
71	GEN	Public Services & Procurement Canada ESD	333 Laurier Ave Ottawa ON K1P 1C1	WSW/200.7	-0.98	359
72	GEN	Strivetech Elevator Services Inc.	102 BANK STREET Ottawa ON K1P 5N4	W/202.3	-2.00	360
73	CA	STANDARD LIFE ASSURANCE COMPANY	280 SLATER STREET OTTAWA CITY ON K1P 1C2	WSW/202.8	-1.46	360
73	GEN	SNAPSHOT 1 HOUR PHOTO LAB LTD.	280 SLATER STREET OTTAWA ON K1P 1C2	WSW/202.8	-1.46	361
73	GEN	Morguard Investments Limited	280 Slater Street/333 Laurier Avenue Ottawa ON	WSW/202.8	-1.46	361
73	GEN	Morguard Investments Limited	280 Slater Street/333 Laurier Avenue Ottawa ON K1P 1C1	WSW/202.8	-1.46	362
73	CA	Canadian Nuclear Safety Commission	280 Slater Street Ottawa ON K1P 1C2	WSW/202.8	-1.46	362
73	GEN	Morguard Investments Limited	280 Slater Street/333 Laurier Avenue Ottawa ON	WSW/202.8	-1.46	362

Map Key	DB	Company/Site Name	Address	Dir/Dist (m)	Elev Diff (m)	Page Number
73	GEN	Morguard Investments Limited	280 Slater Street/333 Laurier Avenue Ottawa ON	WSW/202.8	-1.46	363
73	GEN	Morguard Investments Limited	280 Slater Street/333 Laurier Avenue Ottawa ON	WSW/202.8	-1.46	363
73	GEN	Morguard Investments Limited	280 Slater Street/333 Laurier Avenue Ottawa ON K1P 1C1	WSW/202.8	-1.46	364
73	ECA	Canadian Nuclear Safety Commission	280 Slater Street Ottawa ON K1P 5S9	WSW/202.8	-1.46	365
73	GEN	Morguard	280 Slater Street Ottawa ON K1P 1C2	WSW/202.8	-1.46	365
73	GEN	Canadian Nuclear Safety Commission	280 Slater Ottawa ON K1P 5S9	WSW/202.8	-1.46	365
73	GEN	Carrier Comerical Serive, a Division of UTC Canada	280 Slater Street Ottawa ON K1P 1C2	WSW/202.8	-1.46	366
73	GEN	Public Services & Procurement Canada ESD	333 Laurier Ave Ottawa ON K1P 1C1	WSW/202.8	-1.46	366
73	GEN	Carrier Comerical Serive, a Division of UTC Canada	280 Slater Street Ottawa ON K1P 1C2	WSW/202.8	-1.46	367
73	GEN	Public Services & Procurement Canada ESD	333 Laurier Ave Ottawa ON K1P 1C1	WSW/202.8	-1.46	367
74	CA	NASSAR DIVERSIFIED LTD.	200 LAURIER AVENUE WEST OTTAWA CITY ON	E/203.9	-3.09	368
74	GEN	KIDINKS HOLDINGS INC	200 LAURIER AVENUE WEST OTTAWA ON K1P 6M7	E/203.9	-3.09	368
74	GEN	KIDINKS HOLDINGS INC	200 LAURIER AVENUE WEST OTTAWA ON K1P 6M7	E/203.9	-3.09	368

Map Key	DB	Company/Site Name	Address	Dir/Dist (m)	Elev Diff (m)	Page Number
74	GEN	KIDINKS HOLDINGS INC.	200 LAURIER AVENUE WEST OTTAWA ON K1P 6M7	E/203.9	-3.09	368
74	GEN	Kidinks Holdings Inc.	200 Laurier Ave West Ottawa ON K1N 7N3	E/203.9	-3.09	369
74	GEN	Gillin Engineering & Construction Ltd.	200 Laurier Avenue Ottawa ON K1P 6M7	E/203.9	-3.09	369
75	GEN	DEPARTMENT OF(OUT OF BUSINESS) 17-714	DENTAL CLINIC LAB. 100 GLOUCESTER STREET, SUITE 602 OTTAWA ON K2P 0A4	ESE/204.9	-2.00	369
75	GEN	DEPARTMENT OF NATIONAL DEFENCE 17-714	DENTAL CLINIC LAB. 100 GLOUCESTER STREET, SUITE 602 OTTAWA ON K2P 0A4	ESE/204.9	-2.00	370
75	GEN	DEPT. OF NATIONAL DEFENCE (OUT OF BUS.)	DENTAL CLINIC LAB 100 GLOUCESTER STREET, SUITE 602 OTTAWA ON K2P 0A4	ESE/204.9	-2.00	371
76	GEN	OTTAWA MAGAZINE INC.	192 BANK STREET OTTAWA ON K2P 1W8	SSW/209.1	0.00	372
76	GEN	OTTAWA MAGAZINE INC.	192 BANK STREET OTTAWA ON K2P 1W8	SSW/209.1	0.00	372
76	GEN	OTTAWA MAGAZINE INC. 29-278	192 BANK STREET OTTAWA ON K2P 1W8	SSW/209.1	0.00	373
76	GEN	OTTAWA MAGAZINE INCORPORATED	192 BANK STREET OTTAWA ON K2P 1W8	SSW/209.1	0.00	373
76	GEN	OTTAWA(SEE&USE ON0897800 OTTAWA)	192 BANK STREET OTTAWA ON K2P 1W8	SSW/209.1	0.00	373
76	GEN	OTTAWA(SEE&USE ON0897800 OTTAWA) 29-290	192 BANK STREET OTTAWA ON K2P 1W8	SSW/209.1	0.00	374
77	GEN	OTTAWA CHEMISTS 29-553	192 LAURIER AVENUE WEST OTTAWA ON K1P 5J8	E/209.4	-3.09	374

Map Key	DB	Company/Site Name	Address	Dir/Dist (m)	Elev Diff (m)	Page Number
77	GEN	OTTAWA CHEMISTS	192 LAURIER AVENUE WEST OTTAWA ON K1P 5J8	E/209.4	-3.09	375
78	GEN	ONE HOUR MOTO PHOTO- 936376 ONT. INC.	111 ALBERT STREET, UNIT 220 OTTAWA ON K1P 1A5	NNE/210.8	1.00	376
78	GEN	ONE HOUR MOTO PHOTO	111 ALBERT STREET, UNIT 220 OTTAWA ON K1P 1A5	NNE/210.8	1.00	376
78	ECA	bclMC Realty Corporation	111 Albert St 100 Queen Street, 45 O'Connor Street, Ottawa ON M5J 2H7	NNE/210.8	1.00	377
78	GEN	Services Pharmaceutiques Socjeti Ltee	111 ALBERT STREET, UNIT #110 Ottawa ON K1P 1A5	NNE/210.8	1.00	377
78	GEN	Services Pharmaceutiques Socjeti Ltee	111 ALBERT STREET, UNIT #110 Ottawa ON K1P 1A5	NNE/210.8	1.00	377
78	GEN	Services Pharmaceutiques Socjeti Ltee	111 ALBERT STREET, UNIT #110 Ottawa ON K1P 1A5	NNE/210.8	1.00	378
78	GEN	Services Pharmaceutiques Socjeti Ltee	111 ALBERT STREET, UNIT #110 Ottawa ON K1P 1A5	NNE/210.8	1.00	378
78	GEN	Services Pharmaceutiques Socjeti Ltee	111 ALBERT STREET, UNIT #110 Ottawa ON K1P 1A5	NNE/210.8	1.00	378
78	GEN	Alei Eldeen Pharmacies Inc.	110-111 ALBERT STREET, UNIT #110 Ottawa ON K1P 1A5	NNE/210.8	1.00	379
79	GEN	ZIPPY PRINT 43-532	264 ALBERT STREET OTTAWA ON K1P 5G8	W/211.2	-2.00	379
79	GEN	ZIPPY PRINT	264 ALBERT STREET OTTAWA ON K1P 5G8	W/211.2	-2.00	380
79	GEN	ZIPPY PRINT (SEE & USE ON2422401)	264 ALBERT STREET OTTAWA ON K1P 5G8	W/211.2	-2.00	380

<i>Map Key</i>	<i>DB</i>	<i>Company/Site Name</i>	<i>Address</i>	<i>Dir/Dist (m)</i>	<i>Elev Diff (m)</i>	<i>Page Number</i>
79	GEN	ALLEGRA PRINTING	264 ALBERT STREET OTTAWA ON K1P 5G8	W/211.2	-2.00	380
79	GEN	ALLEGRA (OUT OF BUSINESS)	264 ALBERT STREET OTTAWA ON K1P 5G8	W/211.2	-2.00	381
80	GEN	E.A.S. ILLUSTRATORS & PRINTERS LTD	171 NEPEAN ST. OTTAWA ON K2P 0B4	SSE/211.7	-1.00	381
80	GEN	E.A.S. ILLUSTRATORS & PRINTERS LTD14-740	171 NEPEAN ST. OTTAWA ON K2P 0B4	SSE/211.7	-1.00	382
80	GEN	E.A.S. (OUT OF BUS) 14-740	171 NEPEAN ST. OTTAWA ON K2P 0B4	SSE/211.7	-1.00	382
80	GEN	ARMCO PRINT 02-638	171 NEPEAN STREET OTTAWA ON K2P 0B4	SSE/211.7	-1.00	382
80	GEN	ARMCO PRINT 02-638	171 NEPEAN STREET OTTAWA ON K2P 0B4	SSE/211.7	-1.00	383
81	SPL	PRIVATE RESIDENCE	177 NIPEON STREET FURNACE OIL TANK OTTAWA CITY ON	S/213.1	-0.54	383
81	GEN	District Realty Corporation	177 Nepean Street Ottawa ON K2P 0B4	S/213.1	-0.54	384
81	CA	Mel Cohen Realty Ltd.	177 Nepean Street Ottawa ON	S/213.1	-0.54	384
81	ECA	Mel Cohen Realty Ltd.	177 Nepean Street Ottawa ON K1Y 2E9	S/213.1	-0.54	384
82	GEN	OTTAWA PUBLIC LIBRARY	120 METCALFE STREET OTTAWA ON K1P 5M2	ENE/213.7	-3.00	385
82	GEN	OTTAWA PUBLIC LIBRARY 29- 245	120 METCALFE STREET OTTAWA ON K1P 5M2	ENE/213.7	-3.00	385

Map Key	DB	Company/Site Name	Address	Dir/Dist (m)	Elev Diff (m)	Page Number
83	CA	QUADRELLE MANAGEMENT LTD.	340 LAURIER AVENUE WEST OTTAWA ON K1A 0P9	SW/218.7	-1.00	385
83	SPL	PRIVATE BUSINESS	340 LAURIER AVE (N.O.S.) OTTAWA CITY ON	SW/218.7	-1.00	385
83	GEN	JER OTTAWA ULC	340 LAURIER AVENUE WEST OTTAWA ON K1A 0P9	SW/218.7	-1.00	386
83	GEN	JER OTTAWA ULC	340 LAURIER AVENUE WEST SIR WILFRID LAURIER BUILDING OTTAWA ON K1A 0P9	SW/218.7	-1.00	387
83	GEN	OTTAWA 340 LAURIER AVENUE WEST INC.	340 LAURIER AVENUE WEST OTTAWA ON K1A 0P9	SW/218.7	-1.00	388
83	GEN	Public Works and Government Services Canada	340 Laurier Street Ottawa ON K1P 5K3	SW/218.7	-1.00	388
83	GEN	Public Works and Government Services Canada	340 Laurier Street Ottawa ON	SW/218.7	-1.00	389
83	GEN	Starlight Investments	340 Laurier Ave West Ottawa ON K1A 0P9	SW/218.7	-1.00	389
83	GEN	TNC 340 Laurier Ltd.	340 Laurier Ave West ottawa ON K1A 0P8	SW/218.7	-1.00	390
83	GEN	TNC 340 Laurier Ltd	340 Laurier Ottawa ON K1A 0P9	SW/218.7	-1.00	390
83	GEN	Epic Realty Partners	340 Laurier Ave. Ottawa ON K1P 5K3	SW/218.7	-1.00	391
83	GEN	Demo Core	340 Laurier Ave. Ottawa ON K1A 0P9	SW/218.7	-1.00	391
83	GEN	340 TNC Laurier Ltd.	340 Laurier Avenue Ottawa ON K1A 0P9	SW/218.7	-1.00	391

Map Key	DB	Company/Site Name	Address	Dir/Dist (m)	Elev Diff (m)	Page Number
83	GEN	340 TNC Laurier Ltd.	340 Laurier Avenue Ottawa ON K1A 0P9	SW/218.7	-1.00	392
84	GEN	GVT. OF CAN. - NATIONAL DEFENCE	CRAD/DSIS-NATIONAL DEFENCE HEADQUARTERS 190 O'CONNOR ST. OTTAWA ON K1A 1G8	SE/219.0	-1.31	392
84	GEN	GVT. OF CAN. - NATIONAL DEFENCE	190 O'CONNOR STREET DIRECTORATE, SCIENTIFIC INFORMAT.SERVICE OTTAWA ON K1A 1G8	SE/219.0	-1.31	392
84	GEN	GVT. OF CAN. - NATIONAL DEFENCE 18-192	CRAD/DSIS-NATIONAL DEFENCE HEADQUARTERS 190 O'CONNOR ST. OTTAWA ON K1A 1G8	SE/219.0	-1.31	393
84	GEN	DEPT. OF NATIONAL DEFENCE	DEFENCE RESEARCH DEVELOPMENT BRANCH 190 O'CONNOR STREET OTTAWA ON K1A 0K2	SE/219.0	-1.31	393
85	GEN	CADILLAC FAIRVIEW CORPORATION	191 LAURIER AVENUE WEST P1 LEVEL OTTAWA ON K1P 1E7	ENE/219.1	-3.00	394
85	CA	The Cadillac Fairview Corporation Limited	191 Laurier Avenue West Ottawa ON K1P 1E7	ENE/219.1	-3.00	394
85	CA	The Cadillac Fairview Corporation Limited	191 Laurier Avenue West Ottawa ON K1P 1E7	ENE/219.1	-3.00	394
85	CA	The Cadillac Fairview Corporation Limited	191 Laurier Ave W Ottawa ON K1P 1E7	ENE/219.1	-3.00	395
85	ECA	The Cadillac Fairview Corporation Limited	191 Laurier Avenue West Ottawa ON M5H 3R4	ENE/219.1	-3.00	395
85	ECA	The Cadillac Fairview Corporation Limited	191 Laurier Ave W Ottawa ON M5H 3R4	ENE/219.1	-3.00	395
85	ECA	The Cadillac Fairview Corporation Limited	191 Laurier Avenue West Ottawa ON M5H 3R4	ENE/219.1	-3.00	396

Map Key	DB	Company/Site Name	Address	Dir/Dist (m)	Elev Diff (m)	Page Number
85	GEN	Carrier Commercial Service	191 Laurier Ave. West Ottawa ON K1P 6M7	ENE/219.1	-3.00	396
86	GEN	DAVID BERMAN (OUT OF BUSINESS) 12-773	116 ALBERT ST., SUITE 1012 OTTAWA ON K1P 5G3	NE/222.8	0.05	396
86	GEN	DAVID BERMAN TYPOGRAPHICS LTD. 12-773	116 ALBERT ST., SUITE 1012 OTTAWA ON K1P 5G3	NE/222.8	0.05	397
86	GEN	METCALFE REALTY COMPANY LIMITED	116 ALBERT STREET OTTAWA ON K1P 5G3	NE/222.8	0.05	397
86	GEN	METCALFE REALTY COMPANY LIMITED 26-616	116 ALBERT ST. C/O 130 ALBERT ST. STE 210 OTTAWA ON K1P 5G4	NE/222.8	0.05	397
86	GEN	METCALFE REALTY COMPANY LIMITED	116 ALBERT STREET OTTAWA ON K1P 5G3	NE/222.8	0.05	398
86	GEN	METCALFE REALTY COMPANY LIMITED	116 ALBERT STREET OTTAWA ON K1P 5G3	NE/222.8	0.05	398
87	CA	OTTAWA CITY - SOMERSET ST.	O'CONNOR ST./NEPEAN ST. OTTAWA CITY ON	ESE/223.3	-2.03	398
88	WWIS		170 METCALFE ST lot D con C Ottawa ON Well ID: 7318398	ESE/223.7	-2.31	399
89	BORE		ON	SSW/223.7	0.00	402
90	GEN	SHOPPERS DRUG MART	110 SLATER STREET OTTAWA ON K1P 5H6	ENE/223.8	-2.01	403
91	WWIS		ON Well ID: 1503876	SSW/223.9	0.00	403
92	GEN	Marilena Guerra	146 Nepean Street Ottawa ON	SE/228.4	-1.00	406

Map Key	DB	Company/Site Name	Address	Dir/Dist (m)	Elev Diff (m)	Page Number
93	ECA	Dundee Realty Management Corp.	222-230 Queen Street Ottawa ON K1P 5V9	WNW/230.6	-2.33	406
94	BORE		ON	ENE/231.2	-3.03	407
95	WWIS		170 METCALFE ST ON <i>Well ID: 7319978</i>	ESE/231.5	-2.54	408
96	WWIS		170 METCALFE ST lot D con C Ottawa ON <i>Well ID: 7318397</i>	ESE/231.8	-2.31	411
97	CA	Standard Life Real Estate Services Inc.	155 Queen Street Ottawa ON	NNW/232.1	1.00	413
97	ECA	Hoopp Realty Inc.	155 Queen St Ottawa ON K1P 6L1	NNW/232.1	1.00	414
97	SPL	Morguard Investments Limited	155 Queen St. Ottawa ON	NNW/232.1	1.00	414
97	SPL		155 Queen Street at O'Connor St. to 54 Elgin St. crossing Northeast along Elgin St. to 1 Rideau St. and to 117 Rideau St. at William St. (East of Rideau Station) Ottawa ON	NNW/232.1	1.00	415
97	SPL	OLRT Constructors	155 Queen Street at O'Connor St. to 54 Elgin St. crossing Northeast along Elgin St. to 1 Rideau St. and to 117 Rideau St. at William St. (East of Rideau Station), Ottawa ON NA	NNW/232.1	1.00	415
97	ECA	Hoopp Realty Inc.	155 Queen St Ottawa ON M5C 3B2	NNW/232.1	1.00	416
97	ECA	Standard Life Real Estate Services Inc.	155 Queen St Ottawa ON K1P 5H9	NNW/232.1	1.00	416
97	GEN	Morguard Investments Limited	155 Queen Street Ottawa ON K1P 6L1	NNW/232.1	1.00	416

Map Key	DB	Company/Site Name	Address	Dir/Dist (m)	Elev Diff (m)	Page Number
97	GEN	MORGUARD	155 Queen St Ottawa ON K1P 6L1	NNW/232.1	1.00	417
97	GEN	MORGUARD INVESTMENTS LIMITED	155 QUEEN STREET OTTAWA ON K1P 6L1	NNW/232.1	1.00	417
97	GEN	SNC-Lavalin / Dragados Canada / EllisDon	155 Queen Street Ottawa ON K1A 1K2	NNW/232.1	1.00	418
97	GEN	MORGUARD INVESTMENTS LIMITED	155 Queen St Ottawa ON K1P 6L1	NNW/232.1	1.00	418
98	WWIS		ON <i>Well ID: 7296899</i>	SSE/232.2	-1.00	418
99	GEN	Aktion Capital Corporation	186 Sparks Street Ottawa ON K1P 5C1	NW/233.3	-1.08	419
99	GEN	MORGUARD INVESTMENTS LTD.	181 QUEEN STREET OTTAWA ON K1P 1K9	NW/233.3	-1.08	420
99	GEN	MORGUARD INVESTMENTS LTD.	181 QUEEN STREET OTTAWA ON	NW/233.3	-1.08	420
99	SPL	Iron Mountain<UNOFFICIAL>	Road in front of 181 Queen Street<UNOFFICIAL> Ottawa ON K1P 1K9	NW/233.3	-1.08	421
99	GEN	Pitney Bowes Canada	181 Queen Street P.O. Box 3220 Station C Ottawa ON K1P 1K9	NW/233.3	-1.08	422
99	SPL	CBC <UNOFFICIAL>	181 Queen St Ottawa ON	NW/233.3	-1.08	422
99	GEN	MORGUARD INVESTMENTS LTD.	181 QUEEN STREET OTTAWA ON K1P 1K9	NW/233.3	-1.08	423
99	GEN	Pitney Bowes Canada	181 Queen Street P.O. Box 3220 Station C Ottawa ON K1P 1K9	NW/233.3	-1.08	423

Map Key	DB	Company/Site Name	Address	Dir/Dist (m)	Elev Diff (m)	Page Number
99	GEN	Pitney Bowes Canada	181 Queen Street P.O. Box 3220 Station C Ottawa ON K1P 1K9	NW/233.3	-1.08	424
99	GEN	MORGUARD INVESTMENTS LTD.	181 QUEEN STREET OTTAWA ON K1P 1K9	NW/233.3	-1.08	424
99	GEN	Pitney Bowes Canada	181 Queen Street P.O. Box 3220 Station C Ottawa ON K1P 1K9	NW/233.3	-1.08	425
99	GEN	MORGUARD INVESTMENTS LTD.	181 QUEEN STREET OTTAWA ON K1P 1K9	NW/233.3	-1.08	425
99	GEN	Pitney Bowes Canada	181 Queen Street P.O. Box 3220 Station C Ottawa ON K1P 1K9	NW/233.3	-1.08	426
99	GEN	MORGUARD INVESTMENTS LTD.	181 QUEEN STREET OTTAWA ON K1P 1K9	NW/233.3	-1.08	426
99	GEN	Novitex Enterprise Solutions, Inc.	181 Queen Street P.O. Box 3220 Station C Ottawa ON	NW/233.3	-1.08	427
99	ECA	3683249 Canada Inc.	181 Queen St Ottawa ON K1P 1K9	NW/233.3	-1.08	427
99	GEN	Novitex Enterprise Solutions, Inc.	181 Queen Street P.O. Box 3220 Station C Ottawa ON K1Y 1E4	NW/233.3	-1.08	428
99	GEN	Novitex Enterprise Solutions, Inc.	181 Queen Street P.O. Box 3220 Station C Ottawa ON K1Y 1E4	NW/233.3	-1.08	428
99	GEN	Novitex Enterprise Solutions, Inc.	181 Queen Street P.O. Box 3220 Station C Ottawa ON K1Y 1E4	NW/233.3	-1.08	429
99	SPL	EllisDon Corporation	181 Queen St. Ottawa ON	NW/233.3	-1.08	429
99	GEN	Morguard Investments Ltd.	181 Queen St Ottawa ON K1Y 1E4	NW/233.3	-1.08	430

Map Key	DB	Company/Site Name	Address	Dir/Dist (m)	Elev Diff (m)	Page Number
99	SPL		181 Queen Street Ottawa ON	NW/233.3	-1.08	430
99	GEN	Morguard Investments Ltd.	181 Queen St Ottawa ON K1Y 1E4	NW/233.3	-1.08	431
99	GEN	Morguard Investments Ltd.	181 Queen St Ottawa ON K1Y 1E4	NW/233.3	-1.08	431
99	GEN	Morguard Investments Ltd.	181 Queen St Ottawa ON K1Y 1E4	NW/233.3	-1.08	431
99	GEN	Morguard Investments Ltd.	181 Queen St Ottawa ON K1Y 1E4	NW/233.3	-1.08	432
100	CA		270 Albert Street Ottawa ON	W/233.5	-2.31	433
100	GEN	Public Works Government Services Canada	270 Albert Ottawa ON K1P 6N7	W/233.5	-2.31	433
100	GEN	Public Works and Government Services Canada	270 ALBERT STREET OTTAWA ON	W/233.5	-2.31	434
100	GEN	Public Works Government Services Canada	270 Albert Ottawa ON	W/233.5	-2.31	434
100	GEN	Public Works Government Services Canada	270 Albert Ottawa ON	W/233.5	-2.31	434
100	GEN	Public Works and Government Services Canada	270 ALBERT STREET OTTAWA ON	W/233.5	-2.31	435
100	GEN	Public Works and Government Services Canada	270 ALBERT STREET OTTAWA ON	W/233.5	-2.31	435
100	ECA	GT Group Telecom Services Corp.	270 Albert St Ottawa ON V6Z 2L2	W/233.5	-2.31	436

Map Key	DB	Company/Site Name	Address	Dir/Dist (m)	Elev Diff (m)	Page Number
101	SPL	OC Transpo Bus Service<UNOFFICIAL>	100 Metcalfe Street Ottawa ON	ENE/233.9	-3.03	436
101	GEN	Urbandale Corporation	100 METCALFE STREET OTTAWA ON K1P 5M1	ENE/233.9	-3.03	437
102	SPL		205 Queen St Ottawa ON K1R 5A8	WNW/234.0	-1.14	437
103	BORE		ON	ESE/234.7	-2.00	438
104	WWIS		148 SPARKS ST Ottawa ON Well ID: 7216893	NW/237.1	0.00	439
105	GEN	CHIROPRACTIC HEALTH GROUP	150 METCALFE STREET, SUITE 2200 X-RAY ROOM OTTAWA ON K2P 1P1	E/239.7	-2.95	442
105	GEN	LITHWICK CORPORATION	150 METCALFE STREET OTTAWA ON K2P 1P1	E/239.7	-2.95	443
105	GEN	Metcalfe St. Chiropractic and Wellness Centre	150 METCALFE STREET, SUITE 2200 X-RAY ROOM OTTAWA ON K2P 1P1	E/239.7	-2.95	443
105	GEN	Northam CIGF Tenco (Metcalfe) Limited	150 Metcalfe Street Ottawa ON K2P 1P1	E/239.7	-2.95	443
105	GEN	Northam CIGF Tenco (Metcalfe) Limited	150 Metcalfe Street Ottawa ON K2P 1P1	E/239.7	-2.95	444
106	GEN	BAYVIEW PROPERTY MANAGEMENT	210 BANK STREET OTTAWA ON K2P 1W8	S/240.0	0.00	444
107	GEN	ELDORADO RESOURCES LTD.	1/O 400-255 ALBERT STREET R & D TUNNEY'S PASTURE OTTAWA ON K1A 0H2	W/240.3	-2.97	444
107	GEN	ELDORADO (SEE & USE ON0008201 EL)	TUNNEY'S PASTURE DIV. 255 ALBERT ST. #400 OTTAWA ON K1A 0H2	W/240.3	-2.97	445

Map Key	DB	Company/Site Name	Address	Dir/Dist (m)	Elev Diff (m)	Page Number
107	CA	Office of the Superintendent of Financial Institutions of Canada	255 Albert Street Ottawa ON	W/240.3	-2.97	445
107	GEN	Her Majesty the Queen (FED. GOV.)	255 Albert Street 12th floor Ottawa ON K1A 0H2	W/240.3	-2.97	445
107	GEN	The Great-West Life Assurance Company	255 Albert Street Ottawa ON K1A 0H2	W/240.3	-2.97	446
107	GEN	Her Majesty the Queen (FED. GOV.)	255 Albert Street 12th floor Ottawa ON K1A 0H2	W/240.3	-2.97	446
107	GEN	The Great-West Life Assurance Company	255 Albert Street Ottawa ON K1A 0H2	W/240.3	-2.97	447
107	GEN	Her Majesty the Queen (FED. GOV.)	255 Albert Street 12th floor Ottawa ON K1A 0H2	W/240.3	-2.97	447
107	GEN	The Great-West Life Assurance Company	255 Albert Street Ottawa ON K1A 0H2	W/240.3	-2.97	447
107	GEN	The Great-West Life Assurance Company	255 Albert Street Ottawa ON	W/240.3	-2.97	448
107	GEN	Her Majesty the Queen (FED. GOV.)	255 Albert Street 12th floor Ottawa ON	W/240.3	-2.97	448
107	ECA	GWL Realty Advisors Inc.	255 Albert Street Ottawa ON	W/240.3	-2.97	449
107	ECA	Office of the Superintendent of Financial Institutions of Canada	255 Albert Street Ottawa ON K1A 0H2	W/240.3	-2.97	449
107	GEN	Her Majesty the Queen (FED. GOV.)	255 Albert Street 12th floor Ottawa ON K1A 0H2	W/240.3	-2.97	449
107	GEN	The Great-West Life Assurance Company	255 Albert Street Ottawa ON K1P 6A9	W/240.3	-2.97	450

Map Key	DB	Company/Site Name	Address	Dir/Dist (m)	Elev Diff (m)	Page Number
107	GEN	Her Majesty the Queen (FED. GOV.)	255 Albert Street 12th floor Ottawa ON K1A 0H2	W/240.3	-2.97	450
107	GEN	The Great-West Life Assurance Company	255 Albert Street Ottawa ON K1P 6A9	W/240.3	-2.97	450
107	GEN	The Great-West Life Assurance Company	255 Albert Street Ottawa ON K1P 6A9	W/240.3	-2.97	451
107	GEN	Her Majesty the Queen (FED. GOV.)	255 Albert Street 12th floor Ottawa ON K1A 0H2	W/240.3	-2.97	451
107	GEN	Her Majesty the Queen (FED. GOV.) Security and Administrative services	255 Albert Street 12th floor Ottawa ON K1A 0H2	W/240.3	-2.97	452
107	GEN	The Great-West Life Assurance Company	255 Albert Street Ottawa ON K1P 6A9	W/240.3	-2.97	452
107	GEN	The Great-West Life Assurance Company	255 Albert Street Ottawa ON K1P 6A9	W/240.3	-2.97	453
107	GEN	Her Majesty the Queen (FED. GOV.) Security and Administrative services	255 Albert Street 12th floor Ottawa ON K1A 0H2	W/240.3	-2.97	453
107	GEN	The Great-West Life Assurance Company	255 Albert Street Ottawa ON K1P 6A9	W/240.3	-2.97	453
107	GEN	Her Majesty the Queen (FED. GOV.) Security and Administrative services	255 Albert Street 12th floor Ottawa ON K1A 0H2	W/240.3	-2.97	454
107	GEN	Her Majesty the Queen (FED. GOV.) Security and Administrative services	255 Albert Street 12th floor Ottawa ON K1A 0H2	W/240.3	-2.97	454
107	GEN	The Great-West Life Assurance Company	255 Albert Street Ottawa ON K1P 6A9	W/240.3	-2.97	455

Map Key	DB	Company/Site Name	Address	Dir/Dist (m)	Elev Diff (m)	Page Number
108	GEN	Dahavland Capital Corporation	201 Queen Street Ottawa ON K1P 5C9	WNW/240.3	-1.14	455
109	GEN	GOODLIFE FITNESS	199 QUEEN STREET OTTAWA ON K1P 6L8	WNW/240.4	-1.26	456
110	GEN	1 HR PHOTOGRAFIKS	DIV. OF 104156 CANADA 228 QUEEN ST. OTTAWA ON K1P 5E4	WNW/240.9	-2.33	456
110	GEN	104156 CANADA (OUT OF BUS)	DIV. OF 104156 CANADA 228 QUEEN ST. OTTAWA ON K1P 5E4	WNW/240.9	-2.33	456
110	GEN	104156 CANADA (OUT OF BUS) 43-083	DIV. OF 104156 CANADA 228 QUEEN ST. OTTAWA ON K1P 5E4	WNW/240.9	-2.33	457
110	GEN	The Printing House Branch #50	228 Queen Street Ottawa ON K1P 5E4	WNW/240.9	-2.33	457
110	GEN	The Printing House Ltd.	228 Queen Street Ottawa ON K1P 5E4	WNW/240.9	-2.33	457
111	SPL	Enbridge Gas Distribution Inc.	Bank St and Nepean St Ottawa ON	S/242.0	0.00	458
112	BORE		ON	NNE/243.4	0.07	458
113	GEN	City of Ottawa	210 Gloucester Ottawa ON K2P 2K4	SSW/244.6	-0.07	460
113	GEN	City of Ottawa	210 Gloucester Ottawa ON K2P 2K4	SSW/244.6	-0.07	460
113	GEN	City of Ottawa	210 Gloucester Ottawa ON K2P 2K4	SSW/244.6	-0.07	461
113	GEN	City of Ottawa Parks, Bldg & Grounds Services Branch	210 Gloucester Ottawa ON K2P 2K4	SSW/244.6	-0.07	461

Map Key	DB	Company/Site Name	Address	Dir/Dist (m)	Elev Diff (m)	Page Number
113	GEN	City of Ottawa Parks, Bldg & Grounds Services Branch	210 Gloucester Ottawa ON K2P 2K4	SSW/244.6	-0.07	462
113	GEN	City of Ottawa Parks, Bldg & Grounds Services Branch	210 Gloucester Ottawa ON K2P 2K4	SSW/244.6	-0.07	462
113	GEN	City of Ottawa Parks, Bldg & Grounds Services Branch	210 Gloucester Ottawa ON K2P 2K4	SSW/244.6	-0.07	462
114	WWIS		In front of 264 Albert Street Ottawa ON Well ID: 7338535	W/244.8	-2.95	463
115	GEN	OTTAWA-CARLTON, REGIONAL MUN OF	REGIONAL ROAD #5 AT STITTSVILLE VILLAGE 222 QUEEN ST OTTAWA ON K1P 5V9	WNW/249.8	-3.12	467
115	GEN	OTTAWA-CARLTON (OUT OF BUSINESS) 29-030	REGIONAL ROAD #5 AT STITTSVILLE VILLAGE 222 QUEEN ST OTTAWA ON K1P 5V9	WNW/249.8	-3.12	467
115	GEN	Dundee Realty Management	222 Queen Street Suite 300 Ottawa ON K1P 5V9	WNW/249.8	-3.12	468
115	CA	Dundee Realty Management Corp.	222-230 Queen Street Ottawa ON	WNW/249.8	-3.12	468
115	SPL		222 Queen St.2 Ottawa ON	WNW/249.8	-3.12	468

Executive Summary: Summary By Data Source

BORE - Borehole

A search of the BORE database, dated 1875-Jul 2018 has found that there are 11 BORE site(s) within approximately 0.25 kilometers of the project property.

<u>Equal/Higher Elevation</u>	<u>Address</u>	<u>Direction</u>	<u>Distance (m)</u>	<u>Map Key</u>
	ON	N	11.95	<u>1</u>
	ON	SSW	68.83	<u>8</u>
	ON	NW	123.66	<u>26</u>
	ON	NNW	179.07	<u>59</u>
	ON	NW	185.90	<u>65</u>
	ON	NNE	194.84	<u>69</u>
	ON	SSW	223.73	<u>89</u>
	ON	NNE	243.39	<u>112</u>
<u>Lower Elevation</u>	<u>Address</u>	<u>Direction</u>	<u>Distance (m)</u>	<u>Map Key</u>
	ON	ESE	164.58	<u>48</u>

ON	ENE	231.21	94
ON	ESE	234.74	103

CA - Certificates of Approval

A search of the CA database, dated 1985-Oct 30, 2011* has found that there are 33 CA site(s) within approximately 0.25 kilometers of the project property.

<u>Equal/Higher Elevation</u>	<u>Address</u>	<u>Direction</u>	<u>Distance (m)</u>	<u>Map Key</u>
Dundee Realty Management Corp.	110 O'Connor Street Ottawa ON	NE	44.37	4
GWL Realty Advisors Inc.	269 Laurier Avenue Wes Ottawa ON	WSW	46.33	6
GE Canada Real Estate Equity Holding Company	171 Slater St Ottawa ON K1P 5H7	N	77.79	11
Bell Canada	78 O'Connor Street Ottawa ON K1P 5M7	NNW	110.23	23
WORLD EXCHANGE PLAZA (PEREZ/BRAMALEA)	45 O'CONNOR STREET OTTAWA CITY ON K1P 1A4	N	172.45	53
CanWest MediaWorks Inc.	50 O'Connor St Ottawa ON	NW	174.92	57
Sun Life Assurance Company of Canada and 1564498 Ontario Inc.	99 Bank Street and 50 O'Connor Street Ottawa ON	NW	174.92	57
Standard Life Real Estate Services Inc.	155 Queen Street Ottawa ON	NNW	232.12	97

<u>Lower Elevation</u>	<u>Address</u>	<u>Direction</u>	<u>Distance (m)</u>	<u>Map Key</u>
WHWW Hotels (Ottawa) Company	140 Slater Street Ottawa ON K1P 5H6	NE	137.49	<u>31</u>
CHATEAU OTTAWA HOTEL INC.	150 ALBERT STREET OTTAWA CITY ON K1P 5G2	NNE	148.41	<u>40</u>
CHATEAU OTTAWA HOTEL INC.	150 ALBERT ST. OTTAWA CITY ON K1P 5G2	NNE	148.41	<u>40</u>
CHATEAU OTTAWA HOTEL INC.	150 ALBERT ST., LOTS 44-46 OTTAWA CITY ON K1P 5G2	NNE	148.41	<u>40</u>
PUBLIC WORKS CANADA	JACKSON BUILDING 122 BANK ST. OTTAWA CITY ON K1A 0W6	W	157.11	<u>45</u>
ELECTIONS CANADA	122 BANK STREET (8-4171-96) OTTAWA CITY ON K1A 0W6	W	157.11	<u>45</u>
PUBLIC WORKS & GOVERNMENT SERVICES CANAD	122 BANK ST. (8-4130-96) OTTAWA CITY ON K1A 0W6	W	157.11	<u>45</u>
The Manufacturers Life Insurance Company	220 Laurier Avenue Ottawa ON	E	173.34	<u>54</u>
METROPOLITAN LIFE INSURANCE COMPANY	99 BANK STREET OTTAWA ON	WNW	185.45	<u>64</u>
EDS Canada Inc.	99 Bank Street Ottawa ON	WNW	185.45	<u>64</u>
EDS Canada Inc.	99 Bank Street Ottawa ON	WNW	185.45	<u>64</u>
PENSIONFUND REALTY LIMITED	250 ALBERT STREET, LOTS 34&35 OTTAWA CITY ON K1P 6M1	W	188.11	<u>66</u>

TELUS Integrated Communications (2000) Inc.	250 Albert Street Ottawa ON K1P 6M1	W	188.11	66
STANDARD LIFE ASSURANCE COMPANY	280 SLATER STREET OTTAWA CITY ON K1P 1C2	WSW	202.78	73
Canadian Nuclear Safety Commission	280 Slater Street Ottawa ON K1P 1C2	WSW	202.78	73
NASSAR DIVERSIFIED LTD.	200 LAURIER AVENUE WEST OTTAWA CITY ON	E	203.92	74
Mel Cohen Realty Ltd.	177 Nepean Street Ottawa ON	S	213.09	81
QUADRELLE MANAGEMENT LTD.	340 LAURIER AVENUE WEST OTTAWA ON K1A 0P9	SW	218.73	83
The Cadillac Fairview Corporation Limited	191 Laurier Avenue West Ottawa ON K1P 1E7	ENE	219.06	85
The Cadillac Fairview Corporation Limited	191 Laurier Avenue West Ottawa ON K1P 1E7	ENE	219.06	85
The Cadillac Fairview Corporation Limited	191 Laurier Ave W Ottawa ON K1P 1E7	ENE	219.06	85
OTTAWA CITY - SOMERSET ST.	O'CONNOR ST./NEPEAN ST. OTTAWA CITY ON	ESE	223.25	87
	270 Albert Street Ottawa ON	W	233.53	100
Office of the Superintendent of Financial Institutions of Canada	255 Albert Street Ottawa ON	W	240.31	107
Dundee Realty Management Corp.	222-230 Queen Street Ottawa ON	WNW	249.76	115

CDRY - Dry Cleaning Facilities

A search of the CDRY database, dated Jan 2004-Dec 2020 has found that there are 1 CDRY site(s) within approximately 0.25 kilometers of the project property.

<u>Equal/Higher Elevation</u>	<u>Address</u>	<u>Direction</u>	<u>Distance (m)</u>	<u>Map Key</u>
Spic & Span Cleaners	222 Albert St Ottawa ON K1P5G6	NW	100.73	<u>18</u>

ECA - Environmental Compliance Approval

A search of the ECA database, dated Oct 2011- Dec 31, 2022 has found that there are 37 ECA site(s) within approximately 0.25 kilometers of the project property.

<u>Equal/Higher Elevation</u>	<u>Address</u>	<u>Direction</u>	<u>Distance (m)</u>	<u>Map Key</u>
Dundee Realty Management Corp.	110 O'Connor Street Ottawa ON K1P 5V9	NE	44.37	<u>4</u>
GWL Realty Advisors Inc.	269 Laurier Avenue Wes Ottawa ON M5E 1G4	WSW	46.33	<u>6</u>
GE Canada Real Estate Equity Holding Company	171 Slater St Ottawa ON M5J 2M2	N	77.79	<u>11</u>
Bell Canada	78 O'Connor Street Ottawa ON K1P 5M7	NNW	110.23	<u>23</u>
CanWest MediaWorks Inc.	50 O'Connor St Ottawa ON K1P 6L2	NW	174.92	<u>57</u>
Metcalfe Realty Company Limited	130 Albert St Ottawa ON K1P 5G4	NE	181.81	<u>61</u>
Metcalfe Realty Company Limited	130 Albert St Ottawa ON K1P 5G4	NE	181.81	<u>61</u>

<u>Equal/Higher Elevation</u>	<u>Address</u>	<u>Direction</u>	<u>Distance (m)</u>	<u>Map Key</u>
City of Ottawa	Sparks St Ottawa ON K1N 5A1	N	189.04	67
City of Ottawa	Sparks St Ottawa ON K1P 1J1	N	189.04	67
City of Ottawa	Sparks St Ottawa ON K1N 5A1	N	189.04	67
City of Ottawa	Wellington St Ottawa ON K2G 6J8	N	189.04	67
City of Ottawa	Wellington St Ottawa ON K2P 2L7	N	189.04	67
City of Ottawa	Bank Street (from Wellington Street to Laurier Avenue) Russell ON K2P 1J1	N	189.04	67
bclMC Realty Corporation	111 Albert St 100 Queen Street, 45 O'Connor Street, Ottawa ON M5J 2H7	NNE	210.80	78
Hoopp Realty Inc.	155 Queen St Ottawa ON K1P 6L1	NNW	232.12	97
Hoopp Realty Inc.	155 Queen St Ottawa ON M5C 3B2	NNW	232.12	97
Standard Life Real Estate Services Inc.	155 Queen St Ottawa ON K1P 5H9	NNW	232.12	97
<u>Lower Elevation</u>	<u>Address</u>	<u>Direction</u>	<u>Distance (m)</u>	<u>Map Key</u>
Slater Street (Ottawa) Inc.	215 Slater St Ottawa ON K1N 5T5	W	126.63	28

WHWW Hotels (Ottawa) Company	140 Slater Street Ottawa ON L4W 4T9	NE	137.49	31
Gillin Engineering and Construction Limited	234 Laurier Ave W Ottawa ON	E	139.32	33
Gillin Engineering and Construction Limited	234 Laurier Ave W Ottawa ON K1P 5M8	E	139.32	33
Financial Transactions and Reports Analysis Centre of Canada	Ottawa ON K1P 1H7	E	143.51	35
The Manufacturers Life Insurance Company	220 Laurier Avenue Ottawa ON K1P 6L5	E	173.34	54
Sun Life Assurance Company of Canada and 1564498 Ontario Inc.	99 Bank Street and 50 O'Connor St Ottawa ON K1P 6L2	WNW	185.45	64
EDS Canada Inc.	99 Bank Street Ottawa ON K1P 1A4	WNW	185.45	64
EDS Canada Inc.	99 Bank Street Ottawa ON K1P 1A4	WNW	185.45	64
TELUS Integrated Communications (2000) Inc.	250 Albert Street Ottawa ON T5G 2S7	W	188.11	66
Canadian Nuclear Safety Commission	280 Slater Street Ottawa ON K1P 5S9	WSW	202.78	73
Mel Cohen Realty Ltd.	177 Nepean Street Ottawa ON K1Y 2E9	S	213.09	81
The Cadillac Fairview Corporation Limited	191 Laurier Avenue West Ottawa ON M5H 3R4	ENE	219.06	85
The Cadillac Fairview Corporation Limited	191 Laurier Ave W Ottawa ON M5H 3R4	ENE	219.06	85

The Cadillac Fairview Corporation Limited	191 Laurier Avenue West Ottawa ON M5H 3R4	ENE	219.06	85
Dundee Realty Management Corp.	222-230 Queen Street Ottawa ON K1P 5V9	WNW	230.56	93
3683249 Canada Inc.	181 Queen St Ottawa ON K1P 1K9	NW	233.26	99
GT Group Telecom Services Corp.	270 Albert St Ottawa ON V6Z 2L2	W	233.53	100
GWL Realty Advisors Inc.	255 Albert Street Ottawa ON	W	240.31	107
Office of the Superintendent of Financial Institutions of Canada	255 Albert Street Ottawa ON K1A 0H2	W	240.31	107

GEN - Ontario Regulation 347 Waste Generators Summary

A search of the GEN database, dated 1986-Oct 31, 2022 has found that there are 437 GEN site(s) within approximately 0.25 kilometers of the project property.

<u>Equal/Higher Elevation</u>	<u>Address</u>	<u>Direction</u>	<u>Distance (m)</u>	<u>Map Key</u>
The Great West Life Assurance Company	269 Laurier Avenue West Ottawa ON K1P 5J9	WSW	46.33	6
The Great-West Life Assurance Company	269 Laurier Avenue West Ottawa ON K1P 5J9	WSW	46.33	6
The Great-West Life Assurance Company	269 Laurier Avenue West Ottawa ON K1P 5J9	WSW	46.33	6
The Great-West Life Assurance Company	269 Laurier Avenue West Ottawa ON K1P 5J9	WSW	46.33	6

<u>Equal/Higher Elevation</u>	<u>Address</u>	<u>Direction</u>	<u>Distance (m)</u>	<u>Map Key</u>
The Great-West Life Assurance Company	269 Laurier Avenue West Ottawa ON K1P 5J9	WSW	46.33	<u>6</u>
PUBLIC SAFETY CANADA	269 LAURIER WEST OTTAWA ON K1A0S5	WSW	46.33	<u>6</u>
The Great-West Life Assurance Company	269 Laurier Avenue West Ottawa ON K1P 5J9	WSW	46.33	<u>6</u>
The Great-West Life Assurance Company	269 Laurier Avenue West Ottawa ON K1P 5J9	WSW	46.33	<u>6</u>
PUBLIC SAFETY CANADA	269 LAURIER WEST OTTAWA ON K1A0S5	WSW	46.33	<u>6</u>
Public Services & Procurement Canada RPB	269 Laurier W. OTTAWA ON K1A 0P8	WSW	46.33	<u>6</u>
The Great-West Life Assurance Company	269 Laurier Avenue West Ottawa ON K1P 5J9	WSW	46.33	<u>6</u>
Public Services & Procurement Canada RPB	269 Laurier W. OTTAWA ON K1A 0P8	WSW	46.33	<u>6</u>
The Great-West Life Assurance Company	269 Laurier Avenue West Ottawa ON K1P 5J9	WSW	46.33	<u>6</u>
The Great-West Life Assurance Company	269 Laurier Avenue West Ottawa ON K1P 5J9	WSW	46.33	<u>6</u>
Health Canada - NCR Ottawa Corporate Services Branch	171 Slater Street, 12th Floor Ottawa ON K1P 5H7	NNW	77.54	<u>10</u>
Health Canada	171 Slater Ottawa ON K1P 5H7	N	77.79	<u>11</u>

<u>Equal/Higher Elevation</u>	<u>Address</u>	<u>Direction</u>	<u>Distance (m)</u>	<u>Map Key</u>
Health Canada	171 Slater St. Ottawa ON K1A 0K9	N	77.79	11
Health Canada Corporate Services Branch	171 Slater Street, 12th Floor Ottawa ON K1P 5H7	N	77.79	11
TILDEN CAR RENTAL INC.	199 SLATER STREET OTTAWA ON K1P 5H7	WNW	81.43	12
TILDEN CAR RENTAL INC. 37-177	199 SLATER STREET OTTAWA ON K1P 5H7	WNW	81.43	12
NATIONAL TILDEN CAR & TRUCK RENTAL	199 SLATER STREET OTTAWA ON K1P 5H7	WNW	81.43	12
OCSCC 1018	199 Slater St. Ottawa ON K1P 0C8	WNW	81.43	12
OCSCC 1018	199 Slater Street Ottawa ON K1P5M7	WNW	81.43	12
BLACK PHOTO(OUT OF BUS.)	181 BANK STREET, UNITS 121-122 L'ESPLANADE OTTAWA ON K2P 1W5	S	90.24	14
BLACK PHOTO CORPORATION	171-181 BANK STREET, UNITS 121-122 OTTAWA ON K2P 1W5	S	90.24	14
SHOPPERS DRUG MART	161 BANK STREET OTTAWA ON K1P 5N7	SW	90.78	15
SPIC & SPAN-VALETOR-CASH CLEANERS	222 ALBERT STREET C/O 1764 WOODWARD DRIVE OTTAWA ON K1P 5G6	NW	100.73	18

<u>Equal/Higher Elevation</u>	<u>Address</u>	<u>Direction</u>	<u>Distance (m)</u>	<u>Map Key</u>
SPIC & SPAN (SEE & USE ON1381800)	222 ALBERT STREET C/O 1764 WOODWARD DRIVE OTTAWA ON K1P 5G6	NW	100.73	<u>18</u>
SPIC & SPAN (SEE & USE ON1381800) 35-136	222 ALBERT STREET C/O 1764 WOODWARD DRIVE OTTAWA ON K1P 5G6	NW	100.73	<u>18</u>
DIARA CLEANERS	222 ALBERT ST. OTTAWA ON K1P 5G6	NW	100.73	<u>18</u>
D'ARA CLEANERS 12-532	222 ALBERT ST. OTTAWA ON K1P 5G6	NW	100.73	<u>18</u>
QUEEN STREET CLEANERS LIMITED	222 ALBERT STREET OTTAWA ON K1P 5G6	NW	100.73	<u>18</u>
D'ARA CLEANERS	222 ALBERT STREET OTTAWA ON K1P 5G6	NW	100.73	<u>18</u>
A.C.E. ACQUISITIONS LTD	222 ALBERT STREET OTTAWA ON K1P 5G6	NW	100.73	<u>18</u>
BELL CANADA	78 O'CONNOR ST. C/O 100 DUNDAS ST., LONDON N6A 4L6 OTTAWA ON K1P 5M7	NNW	110.23	<u>23</u>
BELL CANADA	78 O'CONNOR STREET OTTAWA-CARLETON ON K1P 5M7	NNW	110.23	<u>23</u>
BELL CANADA 05-290	78 O'CONNOR STREET OTTAWA-CARLETON ON K1P 5M6	NNW	110.23	<u>23</u>
BELL CANADA	78 O'Connor St. Rm 700 Ottawa ON K1P 5M7	NNW	110.23	<u>23</u>
GLEBE MECHANICAL INC.	78 O'CONNER ST OTTAWA ON K1P 5M7	NNW	110.23	<u>23</u>

<u>Equal/Higher Elevation</u>	<u>Address</u>	<u>Direction</u>	<u>Distance (m)</u>	<u>Map Key</u>
BELL CANADA	78 O'Connor St. Rm 700 Ottawa ON K1P 5M7	NNW	110.23	23
BELL CANADA	78 O'Connor St. Rm 700 Ottawa ON K1P 5M7	NNW	110.23	23
BELL CANADA	78 O'Connor St. Rm 700 Ottawa ON K1P 5M7	NNW	110.23	23
BELL CANADA	78 O'Connor St. Rm 700 Ottawa ON K1P 5M7	NNW	110.23	23
BELL CANADA	78 O'Connor St. Rm 700 Ottawa ON	NNW	110.23	23
BELL CANADA	78 O'Connor St. Rm 700 Ottawa ON K1P 5M7	NNW	110.23	23
BELL CANADA	78 O'Connor St. Rm 700 Ottawa ON K1P 5M7	NNW	110.23	23
BELL CANADA	78 O'Connor St. Rm 700 Ottawa ON K1P 5M7	NNW	110.23	23
BELL CANADA	78 O'Connor St. Rm 700 Ottawa ON K1P 5M7	NNW	110.23	23
BELL CANADA	78 O'Connor St. Rm 700 Ottawa ON K1P 5M7	NNW	110.23	23
BELL CANADA	78 O'Connor St. Rm 700 Ottawa ON K1P 5M7	NNW	110.23	23
BELL CANADA	78 O'Connor St. Rm 700 Ottawa ON K1P 5M7	NNW	110.23	23

<u>Equal/Higher Elevation</u>	<u>Address</u>	<u>Direction</u>	<u>Distance (m)</u>	<u>Map Key</u>
BELL CANADA	78 O'Connor St. Rm 700 Ottawa ON K1P 5M7	NNW	110.23	<u>23</u>
BONANZA PRINTING & COPYING CENTRE INC.	151 SLATER STREET OTTAWA ON K1P 5H3	NNE	111.06	<u>24</u>
BONANZA PRINTING & COPYING CENTRE INC.	151 SLATER STREET, SUITE 0101 OTTAWA ON K1P 5H3	NNE	111.06	<u>24</u>
OTTWA NATURAL CLINIC PHARMACY	151 SLATER STREET OTTAWA ON K1P 5H3	NNE	111.06	<u>24</u>
Bonanza Printing and Copying Centre Inc	151 Slater Street Suite B001 Ottawa ON K1P 5H3	NNE	111.06	<u>24</u>
Bonanza Printing and Copying Centre Inc	151 Slater Street Suite B001 Ottawa ON K1P 5H3	NNE	111.06	<u>24</u>
Crawford &Company Canada Inc	900-151 Slater Street Ottawa ON K1P 5H3	NNE	111.06	<u>24</u>
Metcalf Realty Company Limited	151 Slater Street Ottawa ON K1P 5H3	NNE	111.06	<u>24</u>
Metcalf Realty Company Limited	151 Slater Street Ottawa ON K1P 5H3	NNE	111.06	<u>24</u>
BONANZA PRINTING	151 SLATER STREET OTTAWA ON	NNE	111.06	<u>24</u>
Metcalf Realty Company Limited	151 Slater Street Ottawa ON K1P 5H3	NNE	111.06	<u>24</u>
Metcalf Realty Company Limited	151 Slater Street Ottawa ON K1P 5H2	NNE	111.06	<u>24</u>

<u>Equal/Higher Elevation</u>	<u>Address</u>	<u>Direction</u>	<u>Distance (m)</u>	<u>Map Key</u>
Metcalfe Realty Company Limited	151 Slater Street Ottawa ON K1P 5L7	NNE	111.06	24
OXFORD PROPERTIES GROUP INC.	WORLD EXCHANGE PLAZA 45 O'CONNOR STREET OTTAWA ON K1P 1A4	N	172.45	53
3170497 Canada Inc.	300-45 O'Connor St. Ottawa ON K1P 1A4	N	172.45	53
Bentall Kennedy (Canada) LP	45 O'Connor Street Ottawa ON K1P 1A4	N	172.45	53
Bentall Kennedy (Canada) LP	45 O'Connor Street Ottawa ON K1P 1A4	N	172.45	53
Bentall Kennedy (Canada) LP	45 O'Connor Street Ottawa ON	N	172.45	53
Bentall Kennedy (Canada) LP	45 O'Connor Street Ottawa ON K1P 1A4	N	172.45	53
QuadReal Property Group	45 O'Connor Street Ottawa ON K1P 1A4	N	172.45	53
Bentall Kennedy (Canada) LP	45 O'Connor Street Ottawa ON K1P 1A4	N	172.45	53
QuadReal Property Group	45 O'Connor Street Ottawa ON K1P 1A4	N	172.45	53
QuadReal Property Group	45 O'Connor Street Ottawa ON K1P 1A4	N	172.45	53

<u>Equal/Higher Elevation</u>	<u>Address</u>	<u>Direction</u>	<u>Distance (m)</u>	<u>Map Key</u>
QuadReal Property Group	45 O'Connor Street Ottawa ON K1P 1A4	N	172.45	<u>53</u>
QuadReal Property Group	45 O'Connor Street, Suite 730 Ottawa ON K1P 1A4	N	172.45	<u>53</u>
EDS CANADA	50 O'Connor Street Ottawa ON	NW	174.92	<u>57</u>
A.V.W.TELAV	50 OCONNOR ST OTTAWA ON K1P 6L2	NW	174.92	<u>57</u>
Australian High Commission	710-50 O'Connor St Ottawa ON	NW	174.92	<u>57</u>
OLRT Constructors/Dragados/EllisDon Corp	170 Queen Street - Parliament Station (West Ent) Ottawa ON K1P 5E1	NW	180.45	<u>60</u>
OLRT Constructors/Dragados/EllisDon Corp	170 Queen Street - Parliament Station (West Ent) Ottawa ON K1P 5E1	NW	180.45	<u>60</u>
MDS LABORATORIES 00-000	130 ALBERT STE 1202 OTTAWA ON K1P 5G4	NE	181.81	<u>61</u>
MERCURY REPRODUCTIONS	130 ALBERT ST., SUITE B2 OTTAWA ON K1P 5G4	NE	181.81	<u>61</u>
MERCURY REPRODUCTIONS 27-005	130 ALBERT ST., SUITE B2 OTTAWA ON K1P 5G4	NE	181.81	<u>61</u>
METCALFE REALTY COMPANY LIMITED 26-613	130 ALBERT ST. STE 210 OTTAWA ON K1P 5G4	NE	181.81	<u>61</u>
METCALFE REALTY COMPANY LIMITED	130 ALBERT STREET, SUITE 210 OTTAWA ON K1P 5G4	NE	181.81	<u>61</u>

<u>Equal/Higher Elevation</u>	<u>Address</u>	<u>Direction</u>	<u>Distance (m)</u>	<u>Map Key</u>
METCALFE REALTY COMPANY LIMITED	130 ALBERT STREET, SUITE 210 OTTAWA ON K1P 5G4	NE	181.81	61
MDS PARAMEDICAL SERVICE 27-730	130 ALBERT ST.-1202 OTTAWA ON K1P 5G4	NE	181.81	61
MDS PARAMEDICAL SERVICE	130 ALBERT STREET, UNIT 1202 OTTAWA ON K1P 5G4	NE	181.81	61
Ogilvie and Hogg Architect Inc.	1715-130 Albert Street Ottawa ON K1P 5G4	NE	181.81	61
METCALFE REALTY COMPANY LIMITED	130 ALBERT STREET, SUITE 210 OTTAWA ON K1P 5G4	NE	181.81	61
SKETCHLEY CLEANING SERVICES LTD.	132 QUEEN ST. OTTAWA ON K1P 5C8	N	182.00	62
SKETCHLEY CLEANING SERVICES LTD.	132 QUEEN ST. OTTAWA ON K1P 5C8	N	182.00	62
SKETCHLEY CLEANING (OUT OF OF BUSINESS)	132 QUEEN ST. OTTAWA ON K1P 5C8	N	182.00	62
SKETCHLEY CLEANING SERVICES LTD. 35-249	132 QUEEN ST. OTTAWA ON K1P 5C8	N	182.00	62
SKETCHLEY CLEANING (OUT OF OF BUSINESS)	132 QUEEN STREET OTTAWA ON K1P 5C8	N	182.00	62
HILLARY (SEE&USE ON0240428 SKETCH)	132 QUEEN STREET OTTAWA ON K1P 5C8	N	182.00	62

<u>Equal/Higher Elevation</u>	<u>Address</u>	<u>Direction</u>	<u>Distance (m)</u>	<u>Map Key</u>
HILLARY (SEE & USE ON0240428) 20-099	132 QUEEN STREET OTTAWA ON K1P 5C8	N	182.00	<u>62</u>
OTTAWA MAGAZINE INC.	192 BANK STREET OTTAWA ON K2P 1W8	SSW	209.08	<u>76</u>
OTTAWA MAGAZINE INC.	192 BANK STREET OTTAWA ON K2P 1W8	SSW	209.08	<u>76</u>
OTTAWA MAGAZINE INC. 29-278	192 BANK STREET OTTAWA ON K2P 1W8	SSW	209.08	<u>76</u>
OTTAWA MAGAZINE INCORPORATED	192 BANK STREET OTTAWA ON K2P 1W8	SSW	209.08	<u>76</u>
OTTAWA(SEE&USE ON0897800 OTTAWA)	192 BANK STREET OTTAWA ON K2P 1W8	SSW	209.08	<u>76</u>
OTTAWA(SEE&USE ON0897800 OTTAWA) 29-290	192 BANK STREET OTTAWA ON K2P 1W8	SSW	209.08	<u>76</u>
ONE HOUR MOTO PHOTO-936376 ONT. INC.	111 ALBERT STREET, UNIT 220 OTTAWA ON K1P 1A5	NNE	210.80	<u>78</u>
ONE HOUR MOTO PHOTO	111 ALBERT STREET, UNIT 220 OTTAWA ON K1P 1A5	NNE	210.80	<u>78</u>
Services Pharmaceutiques Socjeti Ltee	111 ALBERT STREET, UNIT #110 Ottawa ON K1P 1A5	NNE	210.80	<u>78</u>
Services Pharmaceutiques Socjeti Ltee	111 ALBERT STREET, UNIT #110 Ottawa ON K1P 1A5	NNE	210.80	<u>78</u>
Services Pharmaceutiques Socjeti Ltee	111 ALBERT STREET, UNIT #110 Ottawa ON K1P 1A5	NNE	210.80	<u>78</u>

<u>Equal/Higher Elevation</u>	<u>Address</u>	<u>Direction</u>	<u>Distance (m)</u>	<u>Map Key</u>
Services Pharmaceutiques Societe Ltee	111 ALBERT STREET, UNIT #110 Ottawa ON K1P 1A5	NNE	210.80	78
Services Pharmaceutiques Societe Ltee	111 ALBERT STREET, UNIT #110 Ottawa ON K1P 1A5	NNE	210.80	78
Alei Eldeen Pharmacies Inc.	110-111 ALBERT STREET, UNIT #110 Ottawa ON K1P 1A5	NNE	210.80	78
DAVID BERMAN (OUT OF BUSINESS) 12-773	116 ALBERT ST., SUITE 1012 OTTAWA ON K1P 5G3	NE	222.78	86
DAVID BERMAN TYPOGRAPHICS LTD. 12-773	116 ALBERT ST., SUITE 1012 OTTAWA ON K1P 5G3	NE	222.78	86
METCALFE REALTY COMPANY LIMITED	116 ALBERT STREET OTTAWA ON K1P 5G3	NE	222.78	86
METCALFE REALTY COMPANY LIMITED 26-616	116 ALBERT ST. C/O 130 ALBERT ST. STE 210 OTTAWA ON K1P 5G4	NE	222.78	86
METCALFE REALTY COMPANY LIMITED	116 ALBERT STREET OTTAWA ON K1P 5G3	NE	222.78	86
METCALFE REALTY COMPANY LIMITED	116 ALBERT STREET OTTAWA ON K1P 5G3	NE	222.78	86
Morguard Investments Limited	155 Queen Street Ottawa ON K1P 6L1	NNW	232.12	97
MORGUARD	155 Queen St Ottawa ON K1P 6L1	NNW	232.12	97

<u>Equal/Higher Elevation</u>	<u>Address</u>	<u>Direction</u>	<u>Distance (m)</u>	<u>Map Key</u>
MORGUARD INVESTMENTS LIMITED	155 QUEEN STREET OTTAWA ON K1P 6L1	NNW	232.12	<u>97</u>
SNC-Lavalin / Dragados Canada / EllisDon	155 Queen Street Ottawa ON K1A 1K2	NNW	232.12	<u>97</u>
MORGUARD INVESTMENTS LIMITED	155 Queen St Ottawa ON K1P 6L1	NNW	232.12	<u>97</u>
BAYVIEW PROPERTY MANAGEMENT	210 BANK STREET OTTAWA ON K2P 1W8	S	239.99	<u>106</u>
<u>Lower Elevation</u>	<u>Address</u>	<u>Direction</u>	<u>Distance (m)</u>	<u>Map Key</u>
ARTEXT ELECTRONIC PUBLISHING INC.	124 O'CONNOR ST., SUITE 200 OTTAWA ON K1P 5M9	ESE	46.47	<u>7</u>
ARTEXT ELECTRONIC--OUT OF BUSINESS	124 O'CONNOR ST., SUITE 200 OTTAWA ON K1P 5M9	ESE	46.47	<u>7</u>
ARTEXT ELECTRONIC (OUT OF BUS.) 03-293	124 O'CONNOR ST., SUITE 200 OTTAWA ON K1P 5M9	ESE	46.47	<u>7</u>
ARTEXT ELECTRONIC PUBLISHING INC.	124 O'CONNOR ST. SUITE 200 OTTAWA ON K1P 5M9	ESE	46.47	<u>7</u>
ARTEXT ELE(OUT OF BUSINESS)G INC. 03-388	124 O'CONNOR ST. SUITE 200 OTTAWA ON K1P 5M9	ESE	46.47	<u>7</u>
HUNT CLUB PRESS LTD (OUT OF BUSINESS)	263 LAURIER AVE. W. OTTAWA ON K1P 5J9	ESE	46.47	<u>7</u>
HUNT CLUB PRESS LTD. 19-736	263 LAURIER AVE. W. OTTAWA ON K1P 5J9	ESE	46.47	<u>7</u>

QUADRAPRESS INC.	263 LAURIER AVENUE WEST OTTAWA ON K1P 5J9	ESE	46.47	<u>7</u>
GVT OF CAN- HEALTH&WELFARE CAN.MED. 16-304	SER.BR,UNIT#28,10TH FL. W. TOWER 300 LAURIER AVE. WEST, C/O 301 ELGIN ST OTTAWA ON K1A 0L3	SE	92.84	<u>16</u>
HEALTH AND WELFARE CANADA	300 LAURIER AVE. WEST (T.B.C) HEALTH UNIT #28, 10TH FLOOR WEST TOWER OTTAWA ON K1A 0R5	SE	92.84	<u>16</u>
GVT. OF CAN.-SUPPLY AND SERVICES	OLYMPIA PRINTING PLANT,LEVEL P1,W.TOWER L'ESPLANADE LAURIER,300 LAURIER AVE. W OTTAWA ON K1A 0M7	SE	92.84	<u>16</u>
GVT. OF CAN.(OUT OF BUS) 18- 208	OLYMPIA PRINTING PLANT,LEVEL P1,W.TOWER L'ESPLANADE LAURIER,300 LAURIER AVE. W OTTAWA ON K1A 0M7	SE	92.84	<u>16</u>
GVT. OF CAN.(OUT OF BUSINESS)	OLYMPIA PRINTING PLANT,LEVEL P1,W.TOWER L'ESPLANADE LAURIER,300 LAURIER AVE. W OTTAWA ON K1A 0M7	SE	92.84	<u>16</u>
Public Works and Government Services Canada	300 Laurier Ave Ottawa ON K0A 0S5	SE	92.84	<u>16</u>
Public Works and Government Services Canada	300 Laurier Ave Ottawa ON	SE	92.84	<u>16</u>
Public Works and Government Services Canada	300 Laurier Ave Ottawa ON	SE	92.84	<u>16</u>
Public Works and Government Services Canada	300 Laurier Ave Ottawa ON	SE	92.84	<u>16</u>
Public Works and Government Services Canada	300 Laurier Ave Ottawa ON K0A 0S5	SE	92.84	<u>16</u>
Public Works and Government Services Canada	300 Laurier Ave Ottawa ON	SE	92.84	<u>16</u>

Public Works and Government Services Canada	300 Laurier Ave Ottawa ON K0A0S5	SE	92.84	16
Public Works and Government Services Canada	300 Laurier Ave Ottawa ON K0A0S5	SE	92.84	16
Public Works and Government Services Canada	300 Laurier Ave Ottawa ON K0A0S5	SE	92.84	16
Public Services & Procurement Canada RPB	300 Laurier Ave Ottawa ON K0A 0S5	SE	92.84	16
Public Services & Procurement Canada RPB	300 Laurier Ave Ottawa ON K0A 0S5	SE	92.84	16
Public Services & Procurement Canada RPB	300 Laurier Ave Ottawa ON K0A 0S5	SE	92.84	16
Public Services & Procurement Canada RPB	300 Laurier Ave Ottawa ON K0A 0S5	SE	92.84	16
HEALTH AND WELFARE CANADA	HEALTH UNIT#28, 10TH FL., WEST TOWER 300 LAURIER AVE. WEST (TBC) OTTAWA ON K1A 0R5	SE	92.84	16
CAMPBELL AND KENNEDY ELECTRIC LTD.	M2-171 BANK ST. OTTAWA ON K2P 1W5	SSE	97.73	17
O & Y PROPERTIES INC.	171 BANK STREET L'ESPLANADE LAURIER OTTAWA ON K2P 1W5	SSE	97.73	17
O & Y PROPERTIES INC.	L'ESPLANADE LAURIER 171 BANK STREET OTTAWA ON K2P 1W5	SSE	97.73	17
ROSTRUST INVESTMENTS INC.	171 BANK STREET (L'ESPLANADE LAURIER) OTTAWA ON K2P 1W5	SSE	97.73	17

GVT. OF CAN. - FINANCE CANADA	PROPERTY & MATERIAL MANAGEMENT 140 O'CONNOR STREET OTTAWA ON K1A 0G5	ESE	100.83	19
FINANCE AND TREASURY BOARD OF CAN. DEPT.	140 O'CONNOR STREET PROPERTY & MATERIAL MANAGEMENT OTTAWA ON K1A 0G5	ESE	100.83	19
GVT. OF CAN. - FINANCE CANADA 18-149	PROPERTY & MATERIAL MANAGEMENT 140 O'CONNOR STREET OTTAWA ON K1A 0G5	ESE	100.83	19
DEPT. OF FINANCE/TREASURY BOARD OF CANADA	140 O'CONNOR STREET FACILITIES MANAGEMENT OTTAWA ON K1A 0G5	ESE	100.83	19
DEPT. OF FINANCE/TREASURY BOARD OF CANADA	140 O'CONNOR STREET FACILITIES MANAGEMENT OTTAWA ON K2P 2H6	ESE	100.83	19
Gannon Blackburn Electric Inc.	140 O'Connor Ottawa ON K1A 0R5	ESE	100.83	19
150SLATERSTREET(OTTAWA) INC.	150 SLATER STREET OTTAWA ON K1A 1K3	ENE	104.53	20
150SLATERSTREET(OTTAWA) INC.	150 SLATER STREET OTTAWA ON K1A 1K3	ENE	104.53	20
The Manufacturers Life Insurance Company	150 SLATER STREET OTTAWA ON	ENE	104.53	20
The Manufacturers Life Insurance Company	150 SLATER STREET OTTAWA ON K1P5H6	ENE	104.53	20
The Manufacturers Life Insurance Company	150 SLATER STREET OTTAWA ON K1P5H6	ENE	104.53	20
The Manufacturers Life Insurance Company	150 SLATER STREET OTTAWA ON K1P5H6	ENE	104.53	20

The Manufacturers Life Insurance Company	150 SLATER STREET OTTAWA ON K1P5H6	ENE	104.53	20
Carrier Commercial Service a Division of UTC Canad	150 Slater Street Ottawa ON K1P 5H6	ENE	104.53	20
Export Development Canada	150 Slater St. Ottawa ON K1A1K3	ENE	104.53	20
Manulife	150 Slater St OTTAWA ON K1P 5M8	ENE	104.53	20
NATIONAL DEFENCE	234 LAURIER AVENUE WEST 19TH FLOOR, ROOM 1904 OTTAWA ON K1A 0K2	E	117.11	25
DEPT. OF NATIONAL DEFENCE	234 LAURIER AVENUE WEST 19TH FLOOR, ROOM 1904 OTTAWA ON K1A 0K2	E	117.11	25
234 LAURIER LEASEHOLDS LIMITED	234 LAURIER AVENUE WEST OTTAWA ON	E	117.11	25
MORGUARD INVESTMENTS LTD.	215 SLATER STREET OTTAWA ON	W	126.63	28
MORGUARD INVESTMENTS LTD.	215 SLATER STREET OTTAWA ON K1P 0A6	W	126.63	28
MORGUARD INVESTMENTS LTD.	215 SLATER STREET OTTAWA ON K1P 0A6	W	126.63	28
MORGUARD INVESTMENTS LTD.	215 SLATER STREET OTTAWA ON K1P 0A6	W	126.63	28
Slater 2011 Equities Inc.	215 Slater Street Ottawa ON K1P 5G6	W	126.63	28

Slater 2011 Equities Inc.	215 Slater Street Ottawa ON K1P 5G6	W	126.63	28
SPIC & SPAN-VALETOR-CASH CLEANERS	PLACE DEVILLE, ALBERT STREET C/O 1764 WOODWARD DRIVE OTTAWA ON K2C 0P8	WNW	132.60	30
Prime Mechanical	151 O'Connor Ottawa ON K2P 2M5	E	138.06	32
SPIC & SPAN-VALETOR-CASH CLEANERS	227 LAURIER AVE. WEST OTTAWA ON K1P 5J6	E	142.20	34
SPIC & SPAN-VALETOR-CASH CLEANERS	227 LAURIER AVENUE WEST OTTAWA ON K1P 5J6	E	142.20	34
SPIC & SPAN-VALETOR-CASH CLEANERS 35-323	227 LAURIER AVE. WEST OTTAWA ON K1P 5J6	E	142.20	34
LAURIER DRY CLEANERS	227 LAURIER AVE. WEST OTTAWA ON K1P 5J6	E	142.20	34
LAURIER DRY CLEANERS	227 LAURIER AVENUE WEST OTTAWA ON K1P 5J6	E	142.20	34
R. E. Hein Construction	301 LAURIER AVENUE WEST OTTAWA ON	SW	143.70	36
Regional Group	152 Gloucester St Ottawa ON K2P 0A6	SSE	148.18	39
FOUR SEASONS HOTEL (OTTAWA) LTD.	B2 LEVEL 150 ALBERT ST. OTTAWA ON K1P 5G2	NNE	148.41	40
CHATEAU OTTAWA HOTEL INC.	150 ALBERT STREET B2 LEVEL OTTAWA ON K1P 5G2	NNE	148.41	40
CHATEAU OTTAWA HOTEL INC. 15-374	B2 LEVEL 150 ALBERT ST. OTTAWA ON K1P 5G2	NNE	148.41	40

CHATEAU OTT(OUT OF BUSINESS)	150 ALBERT STREET B2 LEVEL OTTAWA ON K1P 5G2	NNE	148.41	40
Ottawa Sheridan Hotel	150 Albert Street Ottawa ON	NNE	148.41	40
PHOTOGO-BLACKBURN HAMLET	225 LAURIER OTTAWA ON K1P 5J6	E	149.93	41
Public Works and Government Services Canada	122 Bank Street Ottawa ON K1P 5N5	W	157.11	45
SNC-LAVALIN O&M	122 BANK STREET OTTAWA ON K1P 5N6	W	157.11	45
CARRIER COMMERCIAL SERVICE UTC CANADA CORPORATION	122 BANK STREET OTTAWA ON K1P 5N6	W	157.11	45
Public Services & Procurement Canada	122 Bank Street Ottawa ON K1P 5N6	W	157.11	45
Public Services & Procurement Canada	122 Bank Street Ottawa ON K1P 5N6	W	157.11	45
BROOKFIELD LEPAGE JOHNSON CONTROLS	122 BANK STREET JACKSON BUILDING OTTAWA ON K1A 0W6	W	157.11	45
Prime Mechanical Incorporated	122 Bank Street Ottawa ON K1A 0W6	W	157.11	45
Public Works and Government Services Canada	122 Bank Street Ottawa ON K1A 0W6	W	157.11	45
Public Works and Government Services Canada	122 Bank Street Ottawa ON K1A 0W6	W	157.11	45

Public Works and Government Services Canada	122 Bank Street Ottawa ON K1A 0W6	W	157.11	45
Public Works and Government Services Canada	122 Bank Street Ottawa ON K1A 0W6	W	157.11	45
Public Works and Government Services Canada	122 Bank Street Ottawa ON	W	157.11	45
Shell Canada Products	154 O+Connor Street Ottawa ON K2P 1T5	SE	157.99	47
Shell Canada Products	154 O+Connor Street Ottawa ON K2P 1T5	SE	157.99	47
B. Surani Drugs Ltd. (910)	174 BANK ST OTTAWA ON K1P 5N7	SW	170.25	51
B. Surani Drugs Ltd. (910)	174 BANK ST OTTAWA ON K1P 5N7	SW	170.25	51
B. Surani Drugs Ltd. (910)	174 BANK ST OTTAWA ON K1P 5N7	SW	170.25	51
B. Surani Drugs Ltd. (910)	174 BANK ST OTTAWA ON K1P 5N7	SW	170.25	51
B. Surani Drugs Ltd. (910)	174 BANK ST OTTAWA ON K1P 5N7	SW	170.25	51
B. Surani Drugs Ltd. (910)	174 BANK ST OTTAWA ON K1P 5N7	SW	170.25	51
MANULIFE FINANCIAL	220 LAURIER AVENUE WEST OTTAWA ON K1P 5Z9	E	173.34	54
MANULIFE FINANCIAL	220 LAURIER AVENUE WEST OTTAWA ON K1P 5Z9	E	173.34	54

MANULIFE FINANCIAL	220 LAURIER AVENUE WEST OTTAWA ON K1P 5Z9	E	173.34	54
MANULIFE FINANCIAL	220 LAURIER AVENUE WEST OTTAWA ON	E	173.34	54
MANULIFE FINANCIAL	220 LAURIER AVENUE WEST OTTAWA ON K1P 5Z9	E	173.34	54
MANULIFE FINANCIAL	220 LAURIER AVENUE WEST OTTAWA ON K1P 5Z9	E	173.34	54
MANULIFE FINANCIAL	220 LAURIER AVENUE WEST OTTAWA ON K1P 5Z9	E	173.34	54
MANULIFE FINANCIAL	220 LAURIER AVENUE WEST OTTAWA ON K1P 5Z9	E	173.34	54
Manulife Canadian Property Portfolio	220 Laurier Avenue West Ottawa ON K1P 5Z9	E	173.34	54
Glenview Corporation	219 Laurier Ave Ottawa ON	ENE	174.01	55
GLENVIEW CORPORATION	219 LAURIER AVE W OTTAWA ON	ENE	174.01	55
GWL Realty Advisors Inc.	219 Laurier Avenue, West Ottawa ON K1P5J6	ENE	174.01	55
GWL Realty Advisors Inc.	219 Laurier Avenue, West Ottawa ON K1P5J6	ENE	174.01	55
GWL Realty Advisors Inc.	219 Laurier Avenue, West Ottawa ON K1P5J6	ENE	174.01	55

BRADDA PRINTING SERVICES INC.	130 SLATER ST. OTTAWA ON K1P 6E2	ENE	175.88	58
BRADDA PRINTING SERVICES INC. 04-275	130 SLATER ST. OTTAWA ON K1P 6E2	ENE	175.88	58
BRADDA PRINTING SERVICES INCORPORATED	130 SLATER STREET OTTAWA ON K1P 6E2	ENE	175.88	58
BRADDA PRINTING SERVICES INCORPORATED	130 Slater Street Basement Level Ottawa ON K1P 6E2	ENE	175.88	58
ontario petroleum pump	130 slater st ottawa ON K1P 6E2	ENE	175.88	58
BRADDA PRINTING SERVICES INCORPORATED	130 Slater Street Basement Level Ottawa ON K1P 6E2	ENE	175.88	58
BRADDA PRINTING SERVICES INCORPORATED	130 Slater Street Basement Level Ottawa ON K1P 6E2	ENE	175.88	58
BRADDA PRINTING SERVICES INCORPORATED	130 Slater Street Basement Level Ottawa ON K1P 6E2	ENE	175.88	58
BRADDA PRINTING SERVICES INCORPORATED	130 Slater Street Basement Level Ottawa ON K1P 6E2	ENE	175.88	58
BRADDA PRINTING SERVICES INCORPORATED	130 Slater Street Basement Level Ottawa ON	ENE	175.88	58
BRADDA PRINTING SERVICES INCORPORATED	130 Slater Street Basement Level Ottawa ON K1P 6E2	ENE	175.88	58
BRADDA PRINTING SERVICES INCORPORATED	130 Slater Street Basement Level Ottawa ON K1P 6E2	ENE	175.88	58
BRADDA PRINTING SERVICES INCORPORATED	130 Slater Street Basement Level Ottawa ON K1P 6E2	ENE	175.88	58

BRADDA PRINTING SERVICES INCORPORATED	130 Slater Street Basement Level Ottawa ON K1P 6E2	ENE	175.88	58
BRADDA PRINTING SERVICES INCORPORATED	130 Slater Street Basement Level Ottawa ON K1P 6E2	ENE	175.88	58
BRADDA PRINTING SERVICES INCORPORATED	130 Slater Street Basement Level Ottawa ON K1P 6E2	ENE	175.88	58
BRADDA PRINTING SERVICES INCORPORATED	130 Slater Street Basement Level Ottawa ON K1P 6E2	ENE	175.88	58
TECHNIPHOTO LTD.	102-234 SLATER ST. OTTAWA ON K1P 5J1	WSW	183.13	63
TECHNIPHOTO LTD. 37-551	102-234 SLATER ST. OTTAWA ON K1P 5J1	WSW	183.13	63
METROPOLITAN LIFE	99 BANK STREET OTTAWA ON K1P 5A3	WNW	185.45	64
METROPOLITAN LIFE 26-427	99 BANK STREET OTTAWA ON K1P 5A3	WNW	185.45	64
CLARICA CENTRE	99 BANK STREET OTTAWA ON K1P 5A3	WNW	185.45	64
The Clarica Life Insurance Company	99 BANK STREET OTTAWA ON K1P 5A3	WNW	185.45	64
The SunLife Assurance Company of Canada	99 BANK STREET OTTAWA ON	WNW	185.45	64
Sun Life/1564498 Ontario Inc.	99 BANK STREET OTTAWA ON K1P 5A3	WNW	185.45	64

Sun Life/156 O'Connor Ltd	99 BANK STREET OTTAWA ON K1P 5A3	WNW	185.45	64
EDS CANADA	99 Bank St, Suite 600 Ottawa ON K1P 6B9	WNW	185.45	64
Sun Life/156 O'Connor Ltd	99 BANK STREET OTTAWA ON	WNW	185.45	64
EDS CANADA	99 BANK STREET SUITE 600 OTTAWA ON	WNW	185.45	64
HP Enterprise Services	99 Bank St, Suite B-3 Ottawa ON	WNW	185.45	64
HP Enterprise Services	99 Bank St, Suite B-3 Ottawa ON	WNW	185.45	64
Sun Life/156 O'Connor Ltd	99 BANK STREET OTTAWA ON	WNW	185.45	64
Sun Life/156 O'Connor Ltd	99 BANK STREET OTTAWA ON	WNW	185.45	64
Sun Life/156 O'Connor Ltd	99 BANK STREET OTTAWA ON K1P 5A3	WNW	185.45	64
Sun Life/ONTARI Holdings Ltd	99 BANK STREET OTTAWA ON	WNW	185.45	64
884611 Ontario Ltd	99 Bank Street B001 Ottawa ON K2P 6B9	WNW	185.45	64
Sun Life/ONTARI Holdings Ltd	99 BANK STREET OTTAWA ON K1P 5A3	WNW	185.45	64
884611 Ontario Ltd	99 Bank Street B001 Ottawa ON K2P 6B9	WNW	185.45	64

Sun Life/ONTARI Holdings Ltd	99 BANK STREET OTTAWA ON K1P 5A3	WNW	185.45	64
Sun Life/ONTARI Holdings Ltd	99 BANK STREET OTTAWA ON K1P 5A3	WNW	185.45	64
884611 Ontario Ltd	99 Bank Street B001 Ottawa ON K2P 6B9	WNW	185.45	64
Sun Life/ONTARI Holdings Ltd	99 BANK STREET OTTAWA ON K1P 5A3	WNW	185.45	64
884611 Ontario Ltd	99 Bank Street B001 Ottawa ON K2P 6B9	WNW	185.45	64
Sun Life/BK Prime Ontario 1 LP	99 BANK STREET OTTAWA ON K1P 5A3	WNW	185.45	64
Carrier Commercial Service	99 Bank Street Ottawa ON K1P 6B9	WNW	185.45	64
Carrier Commercial Service	99 Bank Street Ottawa ON K1P 6B9	WNW	185.45	64
Sun Life/BK Prime Ontario 1 LP	99 BANK STREET OTTAWA ON K1P 5A3	WNW	185.45	64
Sun Life/BK Prime Ontario 1 LP	99 BANK STREET OTTAWA ON K1P 5A3	WNW	185.45	64
MORGUARD INVESTMENTS LTD.	250 ALBERT STREET OTTAWA ON K1P 6M1	W	188.11	66
MORGUARD INVESTMENTS LTD.	250 ALBERT STREET OTTAWA ON K1P 6M1	W	188.11	66

MORGUARD INVESTMENTS LTD.	250 ALBERT STREET OTTAWA ON K1P 6M1	W	188.11	66
MORGUARD INVESTMENTS LTD.	250 ALBERT STREET OTTAWA ON K1P 6M1	W	188.11	66
Morguard Investments Limited	250 Albert Street, Ottawa ON K1P 6E6	W	188.11	66
MORGUARD INVESTMENTS	250 ALBERT STREET OTTAWA ON K1P 6M1	W	188.11	66
Albert & Bank Equities Inc. & Parkgreen LP	250 Albert Street Ottawa ON K1P 6E6	W	188.11	66
Albert & Bank Equities Inc. & Parkgreen LP	250 Albert Street Ottawa ON K1P 6E6	W	188.11	66
International Development Research Centre	250 Albert Street Ottawa ON K1P 6M1	W	188.11	66
MORGUARD INVESTMENTS LTD.	250 ALBERT STREET OTTAWA ON	W	188.11	66
MORGUARD INVESTMENTS LTD.	250 ALBERT STREET OTTAWA ON K1P 6M1	W	188.11	66
PUBLIC WORKS & GOVERNMENT SERVICES CAN.	257 SLATER STREET JACKSON BUILDING OTTAWA ON K1A 0M3	W	191.94	68
ELECTIONS CANADA	257 SLATER STREET OTTAWA ON K1A 0M6	W	191.94	68
BUREAU DE LA SURVEILLANCE DES	257 SLATER STREET OTTAWA ON K1P 5H9	W	191.94	68
Elections Canada	257 Slater Ottawa ON	W	191.94	68

GVT. OF CAN. - PUBLIC WORKS CANADA	JACKSON COMPOSITION CENTRE 257 SLATER ST., GROUND FLOOR OTTAWA ON K1P 5H9	W	191.94	68
GVT. OF CAN.(OUT OF BUSINESS)	JACKSON COMPOSITION CENTRE 257 SLATER ST., GROUND FLOOR OTTAWA ON K1P 5H9	W	191.94	68
GVT. OF CAN.(OUT OF BUSINESS) 18-188	JACKSON COMPOSITION CENTRE 257 SLATER ST., GROUND FLOOR OTTAWA ON K1P 5H9	W	191.94	68
PUBLIC WORKS CANADA	JACKSON COMPOSITION CENTRE 257 SLATER STREET, GROUND FLOOR OTTAWA ON K1P 5H9	W	191.94	68
PUBLIC WORKS CANADA	257 SLATER STREET JACKSON BLDG. OTTAWA ON K1A 0M3	W	191.94	68
GVT. OF CANADA-PUBLIC WORKS 17-745	CANADA JACKSON BLDG. 257 SLATER, OTTAWA JACKSON BLDG. OTTAWA ON K1A 0M3	W	191.94	68
GVT. OF CANADA-PUBLIC WORKS 17-745	CANADA JACKSON BLDG. 257 SLATER, OTTAWA C/O 140 PROMENADE DU PORTAGE PHASE IV OTTAWA ON K1A 0M3	W	191.94	68
Metcalf Realty Company Limited	123 Slater Street Ottawa ON	NE	198.12	70
Metcalf Realty Company Limited	123 Slater Street Ottawa ON	NE	198.12	70
Metcalf Realty Company Limited	123 Slater Street Ottawa ON	NE	198.12	70
METCALFE REALTY	123 SLATER STREET OTTAWA ON K1P 1H9	NE	198.12	70

Canada Revenue Agency	333 Laurier Avenue Ottawa ON	WSW	200.74	71
Public Works and Government Services Canada	333 Laurier Ave Ottawa ON	WSW	200.74	71
Public Services & Procurement Canada ESD	333 Laurier Ave Ottawa ON K1P 1C1	WSW	200.74	71
Public Services & Procurement Canada ESD	333 Laurier Ave Ottawa ON K1P 1C1	WSW	200.74	71
Strivetech Elevator Services Inc.	102 BANK STREET Ottawa ON K1P 5N4	W	202.33	72
SNAPSHOT 1 HOUR PHOTO LAB LTD.	280 SLATER STREET OTTAWA ON K1P 1C2	WSW	202.78	73
Morguard Investments Limited	280 Slater Street/333 Laurier Avenue Ottawa ON	WSW	202.78	73
Morguard Investments Limited	280 Slater Street/333 Laurier Avenue Ottawa ON K1P 1C1	WSW	202.78	73
Morguard Investments Limited	280 Slater Street/333 Laurier Avenue Ottawa ON	WSW	202.78	73
Morguard Investments Limited	280 Slater Street/333 Laurier Avenue Ottawa ON	WSW	202.78	73
Morguard Investments Limited	280 Slater Street/333 Laurier Avenue Ottawa ON	WSW	202.78	73
Morguard Investments Limited	280 Slater Street/333 Laurier Avenue Ottawa ON K1P 1C1	WSW	202.78	73
Morguard	280 Slater Street Ottawa ON K1P 1C2	WSW	202.78	73

Canadian Nuclear Safety Commission	280 Slater Ottawa ON K1P 5S9	WSW	202.78	73
Carrier Comerical Serive, a Division of UTC Canada	280 Slater Street Ottawa ON K1P 1C2	WSW	202.78	73
Public Services & Procurement Canada ESD	333 Laurier Ave Ottawa ON K1P 1C1	WSW	202.78	73
Carrier Comerical Serive, a Division of UTC Canada	280 Slater Street Ottawa ON K1P 1C2	WSW	202.78	73
Public Services & Procurement Canada ESD	333 Laurier Ave Ottawa ON K1P 1C1	WSW	202.78	73
KIDINKS HOLDINGS INC	200 LAURIER AVENUE WEST OTTAWA ON K1P 6M7	E	203.92	74
KIDINKS HOLDINGS INC	200 LAURIER AVENUE WEST OTTAWA ON K1P 6M7	E	203.92	74
KIDINKS HOLDINGS INC.	200 LAURIER AVENUE WEST OTTAWA ON K1P 6M7	E	203.92	74
Kidinks Holdings Inc.	200 Laurier Ave West Ottawa ON K1N 7N3	E	203.92	74
Gillin Engineering & Construction Ltd.	200 Laurier Avenue Ottawa ON K1P 6M7	E	203.92	74
DEPARTMENT OF(OUT OF BUSINESS) 17-714	DENTAL CLINIC LAB. 100 GLOUCESTER STREET, SUITE 602 OTTAWA ON K2P 0A4	ESE	204.93	75
DEPARTMENT OF NATIONAL DEFENCE 17-714	DENTAL CLINIC LAB. 100 GLOUCESTER STREET, SUITE 602 OTTAWA ON K2P 0A4	ESE	204.93	75

DEPT. OF NATIONAL DEFENCE (OUT OF BUS.)	DENTAL CLINIC LAB 100 GLOUCESTER STREET, SUITE 602 OTTAWA ON K2P 0A4	ESE	204.93	<u>75</u>
OTTAWA CHEMISTS 29-553	192 LAURIER AVENUE WEST OTTAWA ON K1P 5J8	E	209.45	<u>77</u>
OTTAWA CHEMISTS	192 LAURIER AVENUE WEST OTTAWA ON K1P 5J8	E	209.45	<u>77</u>
ZIPPY PRINT 43-532	264 ALBERT STREET OTTAWA ON K1P 5G8	W	211.15	<u>79</u>
ZIPPY PRINT	264 ALBERT STREET OTTAWA ON K1P 5G8	W	211.15	<u>79</u>
ZIPPY PRINT (SEE & USE ON2422401)	264 ALBERT STREET OTTAWA ON K1P 5G8	W	211.15	<u>79</u>
ALLEGRA PRINTING	264 ALBERT STREET OTTAWA ON K1P 5G8	W	211.15	<u>79</u>
ALLEGRA (OUT OF BUSINESS)	264 ALBERT STREET OTTAWA ON K1P 5G8	W	211.15	<u>79</u>
E.A.S. ILLUSTRATORS & PRINTERS LTD	171 NEPEAN ST. OTTAWA ON K2P 0B4	SSE	211.69	<u>80</u>
E.A.S. ILLUSTRATORS & PRINTERS LTD14-740	171 NEPEAN ST. OTTAWA ON K2P 0B4	SSE	211.69	<u>80</u>
E.A.S. (OUT OF BUS) 14-740	171 NEPEAN ST. OTTAWA ON K2P 0B4	SSE	211.69	<u>80</u>
ARMCO PRINT 02-638	171 NEPEAN STREET OTTAWA ON K2P 0B4	SSE	211.69	<u>80</u>
ARMCO PRINT 02-638	171 NEPEAN STREET OTTAWA ON K2P 0B4	SSE	211.69	<u>80</u>

District Realty Corporation	177 Nepean Street Ottawa ON K2P 0B4	S	213.09	<u>81</u>
OTTAWA PUBLIC LIBRARY	120 METCALFE STREET OTTAWA ON K1P 5M2	ENE	213.71	<u>82</u>
OTTAWA PUBLIC LIBRARY 29-245	120 METCALFE STREET OTTAWA ON K1P 5M2	ENE	213.71	<u>82</u>
JER OTTAWA ULC	340 LAURIER AVENUE WEST OTTAWA ON K1A 0P9	SW	218.73	<u>83</u>
JER OTTAWA ULC	340 LAURIER AVENUE WEST SIR WILFRID LAURIER BUILDING OTTAWA ON K1A 0P9	SW	218.73	<u>83</u>
OTTAWA 340 LAURIER AVENUE WEST INC.	340 LAURIER AVENUE WEST OTTAWA ON K1A 0P9	SW	218.73	<u>83</u>
Public Works and Government Services Canada	340 Laurier Street Ottawa ON K1P 5K3	SW	218.73	<u>83</u>
Public Works and Government Services Canada	340 Laurier Street Ottawa ON	SW	218.73	<u>83</u>
Starlight Investments	340 Laurier Ave West Ottawa ON K1A 0P9	SW	218.73	<u>83</u>
TNC 340 Laurier Ltd.	340 Laurier Ave West ottawa ON K1A 0P8	SW	218.73	<u>83</u>
TNC 340 Laurier Ltd	340 Laurier Ottawa ON K1A 0P9	SW	218.73	<u>83</u>
Epic Realty Partners	340 Laurier Ave. Ottawa ON K1P 5K3	SW	218.73	<u>83</u>

Demo Core	340 Laurier Ave. Ottawa ON K1A 0P9	SW	218.73	<u>83</u>
340 TNC Laurier Ltd.	340 Laurier Avenue Ottawa ON K1A 0P9	SW	218.73	<u>83</u>
340 TNC Laurier Ltd.	340 Laurier Avenue Ottawa ON K1A 0P9	SW	218.73	<u>83</u>
GVT. OF CAN. - NATIONAL DEFENCE	190 O'CONNOR STREET DIRECTORATE, SCIENTIFIC INFORMAT.SERVICE OTTAWA ON K1A 1G8	SE	218.99	<u>84</u>
GVT. OF CAN. - NATIONAL DEFENCE 18-192	CRAD/DSIS-NATIONAL DEFENCE HEADQUARTERS 190 O'CONNOR ST. OTTAWA ON K1A 1G8	SE	218.99	<u>84</u>
DEPT. OF NATIONAL DEFENCE	DEFENCE RESEARCH DEVELOPMENT BRANCH 190 O'CONNOR STREET OTTAWA ON K1A 0K2	SE	218.99	<u>84</u>
GVT. OF CAN. - NATIONAL DEFENCE	CRAD/DSIS-NATIONAL DEFENCE HEADQUARTERS 190 O'CONNOR ST. OTTAWA ON K1A 1G8	SE	218.99	<u>84</u>
CADILLAC FAIRVIEW CORPORATION	191 LAURIER AVENUE WEST P1 LEVEL OTTAWA ON K1P 1E7	ENE	219.06	<u>85</u>
Carrier Commercial Service	191 Laurier Ave. West Ottawa ON K1P 6M7	ENE	219.06	<u>85</u>
SHOPPERS DRUG MART	110 SLATER STREET OTTAWA ON K1P 5H6	ENE	223.76	<u>90</u>
Marilena Guerra	146 Nepean Street Ottawa ON	SE	228.35	<u>92</u>
Morguard Investments Ltd.	181 Queen St Ottawa ON K1Y 1E4	NW	233.26	<u>99</u>

Morguard Investments Ltd.	181 Queen St Ottawa ON K1Y 1E4	NW	233.26	<u>99</u>
Morguard Investments Ltd.	181 Queen St Ottawa ON K1Y 1E4	NW	233.26	<u>99</u>
Morguard Investments Ltd.	181 Queen St Ottawa ON K1Y 1E4	NW	233.26	<u>99</u>
Morguard Investments Ltd.	181 Queen St Ottawa ON K1Y 1E4	NW	233.26	<u>99</u>
Aktion Capital Corporation	186 Sparks Street Ottawa ON K1P 5C1	NW	233.26	<u>99</u>
MORGUARD INVESTMENTS LTD.	181 QUEEN STREET OTTAWA ON K1P 1K9	NW	233.26	<u>99</u>
MORGUARD INVESTMENTS LTD.	181 QUEEN STREET OTTAWA ON	NW	233.26	<u>99</u>
Pitney Bowes Canada	181 Queen Street P.O. Box 3220 Station C Ottawa ON K1P 1K9	NW	233.26	<u>99</u>
MORGUARD INVESTMENTS LTD.	181 QUEEN STREET OTTAWA ON K1P 1K9	NW	233.26	<u>99</u>
Pitney Bowes Canada	181 Queen Street P.O. Box 3220 Station C Ottawa ON K1P 1K9	NW	233.26	<u>99</u>
Pitney Bowes Canada	181 Queen Street P.O. Box 3220 Station C Ottawa ON K1P 1K9	NW	233.26	<u>99</u>
MORGUARD INVESTMENTS LTD.	181 QUEEN STREET OTTAWA ON K1P 1K9	NW	233.26	<u>99</u>

Pitney Bowes Canada	181 Queen Street P.O. Box 3220 Station C Ottawa ON K1P 1K9	NW	233.26	<u>99</u>
MORGUARD INVESTMENTS LTD.	181 QUEEN STREET OTTAWA ON K1P 1K9	NW	233.26	<u>99</u>
Pitney Bowes Canada	181 Queen Street P.O. Box 3220 Station C Ottawa ON K1P 1K9	NW	233.26	<u>99</u>
MORGUARD INVESTMENTS LTD.	181 QUEEN STREET OTTAWA ON K1P 1K9	NW	233.26	<u>99</u>
Novitex Enterprise Solutions, Inc.	181 Queen Street P.O. Box 3220 Station C Ottawa ON	NW	233.26	<u>99</u>
Novitex Enterprise Solutions, Inc.	181 Queen Street P.O. Box 3220 Station C Ottawa ON K1Y 1E4	NW	233.26	<u>99</u>
Novitex Enterprise Solutions, Inc.	181 Queen Street P.O. Box 3220 Station C Ottawa ON K1Y 1E4	NW	233.26	<u>99</u>
Novitex Enterprise Solutions, Inc.	181 Queen Street P.O. Box 3220 Station C Ottawa ON K1Y 1E4	NW	233.26	<u>99</u>
Public Works Government Services Canada	270 Albert Ottawa ON K1P 6N7	W	233.53	<u>100</u>
Public Works and Government Services Canada	270 ALBERT STREET OTTAWA ON	W	233.53	<u>100</u>
Public Works Government Services Canada	270 Albert Ottawa ON	W	233.53	<u>100</u>
Public Works Government Services Canada	270 Albert Ottawa ON	W	233.53	<u>100</u>

Public Works and Government Services Canada	270 ALBERT STREET OTTAWA ON	W	233.53	100
Public Works and Government Services Canada	270 ALBERT STREET OTTAWA ON	W	233.53	100
Urbandale Corporation	100 METCALFE STREET OTTAWA ON K1P 5M1	ENE	233.90	101
CHIROPRACTIC HEALTH GROUP	150 METCALFE STREET, SUITE 2200 X-RAY ROOM OTTAWA ON K2P 1P1	E	239.66	105
LITHWICK CORPORATION	150 METCALFE STREET OTTAWA ON K2P 1P1	E	239.66	105
Metcalfe St. Chiropractic and Wellness Centre	150 METCALFE STREET, SUITE 2200 X-RAY ROOM OTTAWA ON K2P 1P1	E	239.66	105
Northam CIGF Tenco (Metcalfe) Limited	150 Metcalfe Street Ottawa ON K2P 1P1	E	239.66	105
Northam CIGF Tenco (Metcalfe) Limited	150 Metcalfe Street Ottawa ON K2P 1P1	E	239.66	105
The Great-West Life Assurance Company	255 Albert Street Ottawa ON K1A 0H2	W	240.31	107
Her Majesty the Queen (FED. GOV.)	255 Albert Street 12th floor Ottawa ON K1A 0H2	W	240.31	107
The Great-West Life Assurance Company	255 Albert Street Ottawa ON K1A 0H2	W	240.31	107
Her Majesty the Queen (FED. GOV.)	255 Albert Street 12th floor Ottawa ON K1A 0H2	W	240.31	107
The Great-West Life Assurance Company	255 Albert Street Ottawa ON K1A 0H2	W	240.31	107

The Great-West Life Assurance Company	255 Albert Street Ottawa ON	W	240.31	107
Her Majesty the Queen (FED. GOV.)	255 Albert Street 12th floor Ottawa ON	W	240.31	107
Her Majesty the Queen (FED. GOV.)	255 Albert Street 12th floor Ottawa ON K1A 0H2	W	240.31	107
The Great-West Life Assurance Company	255 Albert Street Ottawa ON K1P 6A9	W	240.31	107
Her Majesty the Queen (FED. GOV.)	255 Albert Street 12th floor Ottawa ON K1A 0H2	W	240.31	107
The Great-West Life Assurance Company	255 Albert Street Ottawa ON K1P 6A9	W	240.31	107
The Great-West Life Assurance Company	255 Albert Street Ottawa ON K1P 6A9	W	240.31	107
Her Majesty the Queen (FED. GOV.)	255 Albert Street 12th floor Ottawa ON K1A 0H2	W	240.31	107
Her Majesty the Queen (FED. GOV.) Security and Administrative services	255 Albert Street 12th floor Ottawa ON K1A 0H2	W	240.31	107
The Great-West Life Assurance Company	255 Albert Street Ottawa ON K1P 6A9	W	240.31	107
The Great-West Life Assurance Company	255 Albert Street Ottawa ON K1P 6A9	W	240.31	107
Her Majesty the Queen (FED. GOV.) Security and Administrative services	255 Albert Street 12th floor Ottawa ON K1A 0H2	W	240.31	107

The Great-West Life Assurance Company	255 Albert Street Ottawa ON K1P 6A9	W	240.31	107
Her Majesty the Queen (FED. GOV.) Security and Administrative services	255 Albert Street 12th floor Ottawa ON K1A 0H2	W	240.31	107
Her Majesty the Queen (FED. GOV.) Security and Administrative services	255 Albert Street 12th floor Ottawa ON K1A 0H2	W	240.31	107
The Great-West Life Assurance Company	255 Albert Street Ottawa ON K1P 6A9	W	240.31	107
ELDORADO RESOURCES LTD.	1/O 400-255 ALBERT STREET R & D TUNNEY'S PASTURE OTTAWA ON K1A 0H2	W	240.31	107
ELDORADO (SEE & USE ON0008201 EL)	TUNNEY'S PASTURE DIV. 255 ALBERT ST. #400 OTTAWA ON K1A 0H2	W	240.31	107
Her Majesty the Queen (FED. GOV.)	255 Albert Street 12th floor Ottawa ON K1A 0H2	W	240.31	107
Dahavland Capital Corporation	201 Queen Street Ottawa ON K1P 5C9	WNW	240.33	108
GOODLIFE FITNESS	199 QUEEN STREET OTTAWA ON K1P 6L8	WNW	240.41	109
1 HR PHOTOGRAFIKS	DIV. OF 104156 CANADA 228 QUEEN ST. OTTAWA ON K1P 5E4	WNW	240.90	110
104156 CANADA (OUT OF BUS)	DIV. OF 104156 CANADA 228 QUEEN ST. OTTAWA ON K1P 5E4	WNW	240.90	110
104156 CANADA (OUT OF BUS) 43-083	DIV. OF 104156 CANADA 228 QUEEN ST. OTTAWA ON K1P 5E4	WNW	240.90	110

The Printing House Branch #50	228 Queen Street Ottawa ON K1P 5E4	WNW	240.90	110
The Printing House Ltd.	228 Queen Street Ottawa ON K1P 5E4	WNW	240.90	110
City of Ottawa	210 Gloucester Ottawa ON K2P 2K4	SSW	244.58	113
City of Ottawa Parks, Bldg & Grounds Services Branch	210 Gloucester Ottawa ON K2P 2K4	SSW	244.58	113
City of Ottawa Parks, Bldg & Grounds Services Branch	210 Gloucester Ottawa ON K2P 2K4	SSW	244.58	113
City of Ottawa Parks, Bldg & Grounds Services Branch	210 Gloucester Ottawa ON K2P 2K4	SSW	244.58	113
City of Ottawa Parks, Bldg & Grounds Services Branch	210 Gloucester Ottawa ON K2P 2K4	SSW	244.58	113
City of Ottawa	210 Gloucester Ottawa ON K2P 2K4	SSW	244.58	113
City of Ottawa	210 Gloucester Ottawa ON K2P 2K4	SSW	244.58	113
OTTAWA-CARLTON, REGIONAL MUN OF	REGIONAL ROAD #5 AT STITTSVILLE VILLAGE 222 QUEEN ST OTTAWA ON K1P 5V9	WNW	249.76	115
OTTAWA-CARLTON (OUT OF BUSINESS) 29-030	REGIONAL ROAD #5 AT STITTSVILLE VILLAGE 222 QUEEN ST OTTAWA ON K1P 5V9	WNW	249.76	115
Dundee Realty Management	222 Queen Street Suite 300 Ottawa ON K1P 5V9	WNW	249.76	115

PRT - Private and Retail Fuel Storage Tanks

A search of the PRT database, dated 1989-1996* has found that there are 2 PRT site(s) within approximately 0.25 kilometers of the project property.

<u>Equal/Higher Elevation</u>	<u>Address</u>	<u>Direction</u>	<u>Distance (m)</u>	<u>Map Key</u>
TILDEN CAR RENTALS INC	199 SLATER ST OTTAWA ON	WNW	81.43	<u>12</u>

<u>Lower Elevation</u>	<u>Address</u>	<u>Direction</u>	<u>Distance (m)</u>	<u>Map Key</u>
BYTOWN TOWING & AUTOCARE LTD	154 O CONNOR ST AT GLOUCESTER OTTAWA ON	SE	157.99	<u>47</u>

SPL - Ontario Spills

A search of the SPL database, dated 1988-Sep 2020; Dec 2020-Mar 2021 has found that there are 59 SPL site(s) within approximately 0.25 kilometers of the project property.

<u>Equal/Higher Elevation</u>	<u>Address</u>	<u>Direction</u>	<u>Distance (m)</u>	<u>Map Key</u>
	110 Oconnor Steet Ottawa ON	NE	44.37	<u>4</u>
Cascades Recovery Inc.	110 O'Connor St Ottawa ON K1P 5V9	NE	44.37	<u>4</u>
	110 O'Connor Street Ottawa ON	NE	44.37	<u>4</u>
	269 Laurier Avenue West Ottawa ON	WSW	46.33	<u>6</u>
Enbridge Gas Distribution Inc.	171 Slater Street<UNOFFICIAL> Ottawa ON K1P 5H7	N	77.79	<u>11</u>
CONTRACTOR	199 SLATER ST. (N.O.S.) OTTAWA CITY ON	WNW	81.43	<u>12</u>

<u>Equal/Higher Elevation</u>	<u>Address</u>	<u>Direction</u>	<u>Distance (m)</u>	<u>Map Key</u>
City of Ottawa	Intersection of Slater and O'Connor<UNOFFICIAL> Ottawa ON	NNE	82.77	<u>13</u>
	O'Connor and Slater Ottawa ON	NNE	82.77	<u>13</u>
Bell Canada	78 O'Connor Street Ottawa ON K1P 5M7	NNW	110.23	<u>23</u>
Bell Canada	78 O'Connor St. Ottawa ON K1P 5M7	NNW	110.23	<u>23</u>
Bell Canada	78 O'Connor St Ottawa ON K1P 5M7	NNW	110.23	<u>23</u>
Bell Canada	78 O' Connor St Ottawa ON K1P 5M7	NNW	110.23	<u>23</u>
Bell Canada	78 O'Connor Ottawa ON	NNW	110.23	<u>23</u>
	78 O'Connor St Ottawa ON	NNW	110.23	<u>23</u>
	78 O'Connor Street Ottawa ON	NNW	110.23	<u>23</u>
Bell Canada	78 O'Connor St, Ottawa Ottawa ON	NNW	110.23	<u>23</u>
Bell Canada	78 O'Connor Street Ottawa ON	NNW	110.23	<u>23</u>
Thomas Fuller Construction Co. Limited	151 Slater St Ottawa ON	NNE	111.06	<u>24</u>

<u>Equal/Higher Elevation</u>	<u>Address</u>	<u>Direction</u>	<u>Distance (m)</u>	<u>Map Key</u>
Waste Management of Canada Corporation	Bank St and Laurier Ave West Ottawa ON	SW	130.52	29
Bell Canada	68 O'conner st Ottawa ON	NNW	157.18	46
	50 O'Connor St. Ottawa ON	NW	174.92	57
City of Ottawa	170 Queen's St.; Queen St At Wellington Street & Commissioner Street To O'Connor Street Ottawa; Ottawa ON NA	NW	180.45	60
	170 Queen St Ottawa ON	NW	180.45	60
OLRT Constructors<UNOFFICIAL>	170 Queen St Ottawa ON	NW	180.45	60
OTTAWA HYDRO	130 ALBERT STREET TRANSFORMER OTTAWA ON K1P 5G4	NE	181.81	61
	130 Albert Street Ottawa ON	NE	181.81	61
Morguard Investments Limited	155 Queen St. Ottawa ON	NNW	232.12	97
	155 Queen Street at O'Connor St. to 54 Elgin St. crossing Northeast along Elgin St. to 1 Rideau St. and to 117 Rideau St. at William St. (East of Rideau Station) Ottawa ON	NNW	232.12	97
OLRT Constructors	155 Queen Street at O'Connor St. to 54 Elgin St. crossing Northeast along Elgin St. to 1 Rideau St. and to 117 Rideau St. at William St. (East of Rideau Station), Ottawa ON NA	NNW	232.12	97

<u>Equal/Higher Elevation</u>	<u>Address</u>	<u>Direction</u>	<u>Distance (m)</u>	<u>Map Key</u>
Enbridge Gas Distribution Inc.	Bank St and Nepean St Ottawa ON	S	241.98	111

<u>Lower Elevation</u>	<u>Address</u>	<u>Direction</u>	<u>Distance (m)</u>	<u>Map Key</u>
	in front of 300 Laurier Avenue<UNOFFICIAL> Ottawa ON	SE	92.84	16
	Albert Street & O'Connor Street Ottawa ON	N	146.20	38
Waste Management of Canada	Albert Street and O'Connor Ottawa ON	N	146.20	38
Mister Rooter<UNOFFICIAL>	219 Laurier West Ottawa ON	ENE	155.00	43
Brookfield Global Intergrated Solutions	122 Bank St, Ottawa Ottawa ON	W	157.11	45
Public Works and Government Services Canada	122 BANK STREET<UNOFFICIAL> Ottawa ON K1A 0W6	W	157.11	45
Jackson Building<UNOFFICIAL>	122 Bank St. Ottawa ON	W	157.11	45
	122 Bank Street Ottawa ON	W	157.11	45
SNC-Lavalin Inc.	122 Bank St Ottawa ON	W	157.11	45
	122 Bank Street<UNOFFICIAL> Ottawa ON	W	157.11	45

	122 Bank St Ottawa ON	W	157.11	45
SHELL CANADA PRODUCTS LTD.	154 O'CONNOR STREET SERVICE STATION OTTAWA CITY ON	SE	157.99	47
SHELL CANADA PRODUCTS LTD.	154 O'CONNOR ST. SHELL CANADA GAS STATION SERVICE STATION OTTAWA CITY ON K2P 1T5	SE	157.99	47
Clean Water Works Inc.	249 Slater St Ottawa ON	W	169.08	49
O.C. TRANSPO	MACKENZIE BRIDGE,ALONG ALBERT TO BANK STREET. MOTOR VEHICLE (OPERATING FLUID) OTTAWA CITY ON	W	171.02	52
Enbridge Gas Distribution Inc.	Bank Street & Albert Street Ottawa ON	W	171.02	52
OLRT Constructors<UNOFFICIAL>	99 Bank Street Ottawa ON	WNW	185.45	64
Telus Integrated Communications (2000) Inc.	250 Albert St. Ottawa ON K1P 6M1	W	188.11	66
	250 Albert St Ottawa ON K1P 6M1	W	188.11	66
Telus Communication Company	1900- 333 Laurier Avenue Ottawa ON K1P 1C1	WSW	200.74	71
PRIVATE RESIDENCE	177 NIPEON STREET FURNACE OIL TANK OTTAWA CITY ON	S	213.09	81
PRIVATE BUSINESS	340 LAURIER AVE (N.O.S.) OTTAWA CITY ON	SW	218.73	83

CBC <UNOFFICIAL>	181 Queen St Ottawa ON	NW	233.26	99
EllisDon Corporation	181 Queen St. Ottawa ON	NW	233.26	99
	181 Queen Street Ottawa ON	NW	233.26	99
Iron Mountain<UNOFFICIAL>	Road in front of 181 Queen Street<UNOFFICIAL> Ottawa ON K1P 1K9	NW	233.26	99
OC Transpo Bus Service<UNOFFICIAL>	100 Metcalfe Street Ottawa ON	ENE	233.90	101
	205 Queen St Ottawa ON K1R 5A8	WNW	234.00	102
	222 Queen St.2 Ottawa ON	WNW	249.76	115

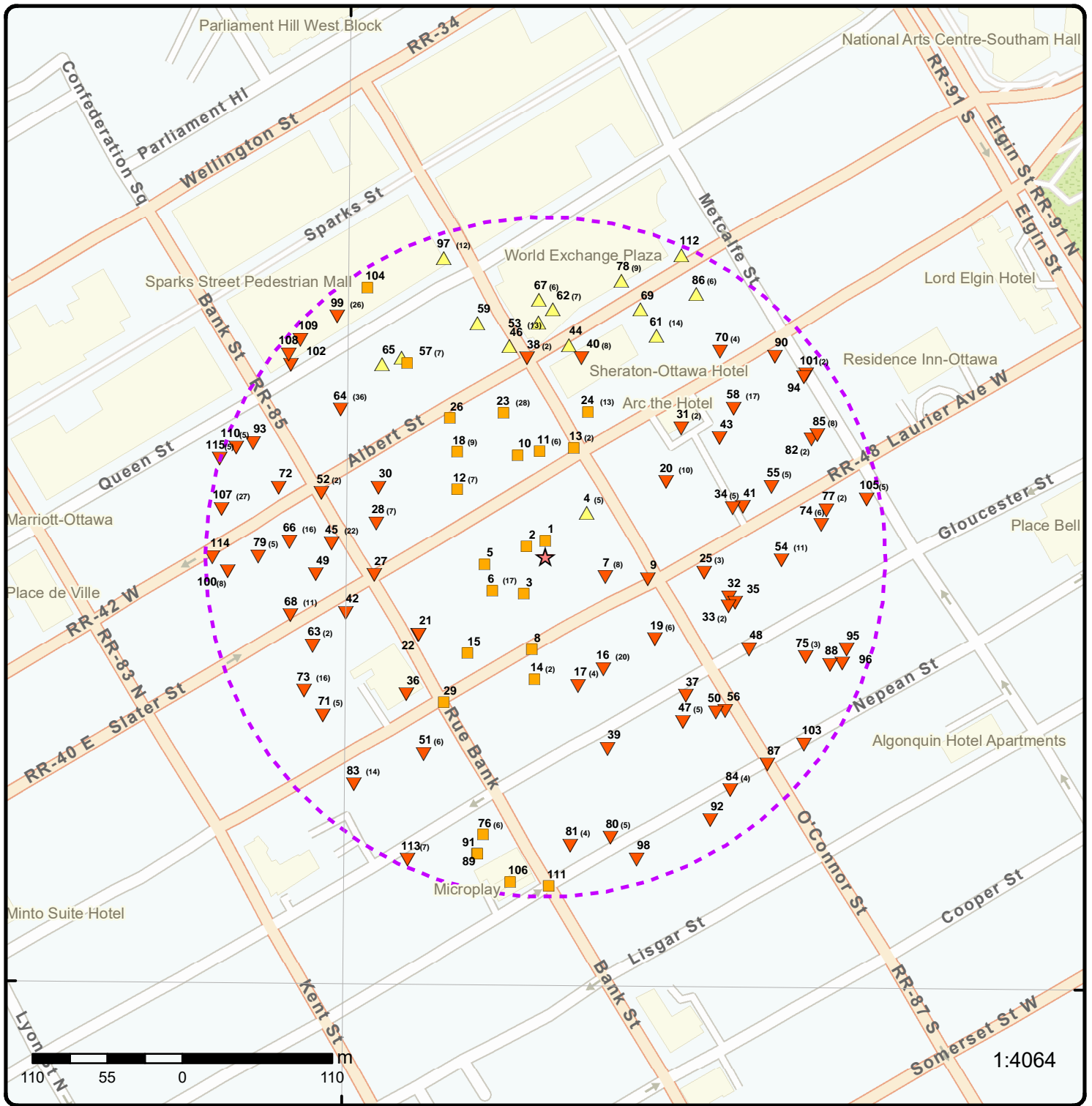
WWIS - Water Well Information System

A search of the WWIS database, dated Jun 30 2022 has found that there are 19 WWIS site(s) within approximately 0.25 kilometers of the project property.

<u>Equal/Higher Elevation</u>	<u>Address</u>	<u>Direction</u>	<u>Distance (m)</u>	<u>Map Key</u>
	269 LAURIER AVE Ottawa ON <i>Well ID: 7231361</i>	WNW	15.84	2
	269 LAURIER AVE Ottawa ON <i>Well ID: 7230965</i>	SW	31.46	3
	269 LAURIER AVE Ottawa ON <i>Well ID: 7231362</i>	W	45.09	5

<u>Equal/Higher Elevation</u>	<u>Address</u>	<u>Direction</u>	<u>Distance (m)</u>	<u>Map Key</u>
	In front of 150 Albert Street Ottawa ON <i>Well ID:</i> 7338532	N	156.74	44
	ON <i>Well ID:</i> 1503876	SSW	223.88	91
	148 SPARKS ST Ottawa ON <i>Well ID:</i> 7216893	NW	237.12	104
<u>Lower Elevation</u>	<u>Address</u>	<u>Direction</u>	<u>Distance (m)</u>	<u>Map Key</u>
	150 SLATER STREET Ottawa ON <i>Well ID:</i> 7121702	E	76.94	9
	151 BANK ST Ottawa ON <i>Well ID:</i> 7313000	WSW	109.01	21
	151 BANK ST Ottawa ON <i>Well ID:</i> 7312999	WSW	109.86	22
	SLATER ST. Ottawa ON <i>Well ID:</i> 7335830	W	126.48	27
	154 O'CONNOR ST Ottawa ON <i>Well ID:</i> 7139448	SE	145.26	37
	280 slater St. Ottawa ON <i>Well ID:</i> 7334697	WSW	152.46	42
	154 O'CONNOR STREET Ottawa ON <i>Well ID:</i> 7130914	ESE	169.48	50
	154 O'CONNOR STREET Ottawa ON <i>Well ID:</i> 7137421	ESE	174.06	56

170 METCALFE ST lot D con C Ottawa ON <i>Well ID:</i> 7318398	ESE	223.71	<u>88</u>
170 METCALFE ST ON <i>Well ID:</i> 7319978	ESE	231.49	<u>95</u>
170 METCALFE ST lot D con C Ottawa ON <i>Well ID:</i> 7318397	ESE	231.80	<u>96</u>
ON <i>Well ID:</i> 7296899	SSE	232.15	<u>98</u>
In front of 264 Albert Street Ottawa ON <i>Well ID:</i> 7338535	W	244.79	<u>114</u>



Map: 0.25 Kilometer Radius

Order Number: 23022300507

Address: 170 Slater Street, Ottawa, ON

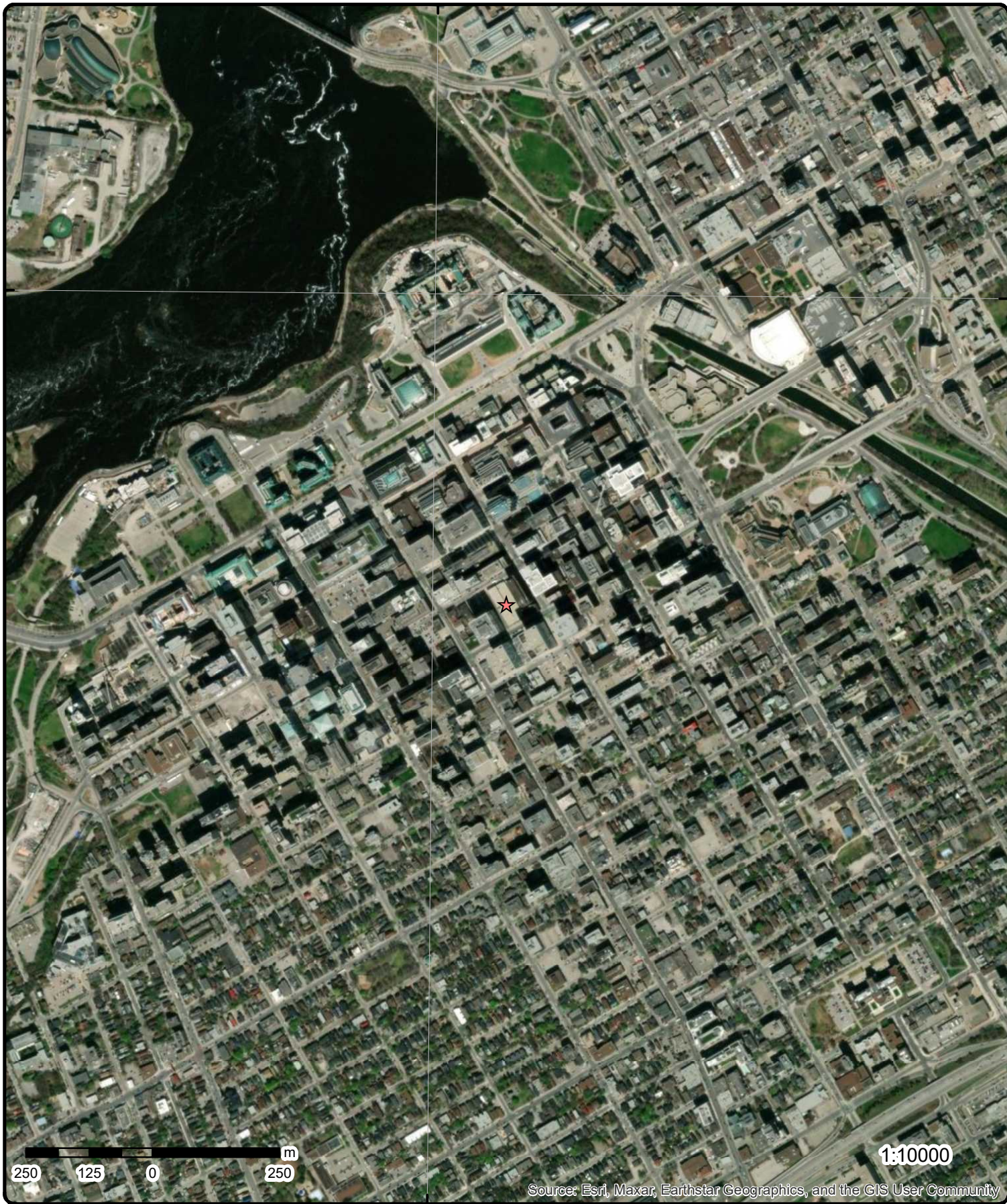


Project Property	Freeways; Highways	Beach	Shopping & Sports Area
Buffer Outline	Traffic Circle; Ramp	Airport	University/College
Eris Sites with Higher Elevation	Major Arterial; Minor Arterial	Industrial Area	Cemetery; Golf Course
Eris Sites with Same Elevation	Local Road	Military Base	Park (National)
Eris Sites with Lower Elevation	Service Road; Traffic Circle; Ramp	Aircraft Roads	Park (City/County)
Eris Sites with Unknown Elevation	Rail	Native Reservation	
		Hospital	

75°42'W

45°25'30"N

45°25'30"N



Aerial Year: 2022

Order Number: 23022300507

Address: 170 Slater Street, Ottawa, ON



Source: ESRI World Imagery

© ERIS Information Limited Partnership

75°43'30"W

75°42'W

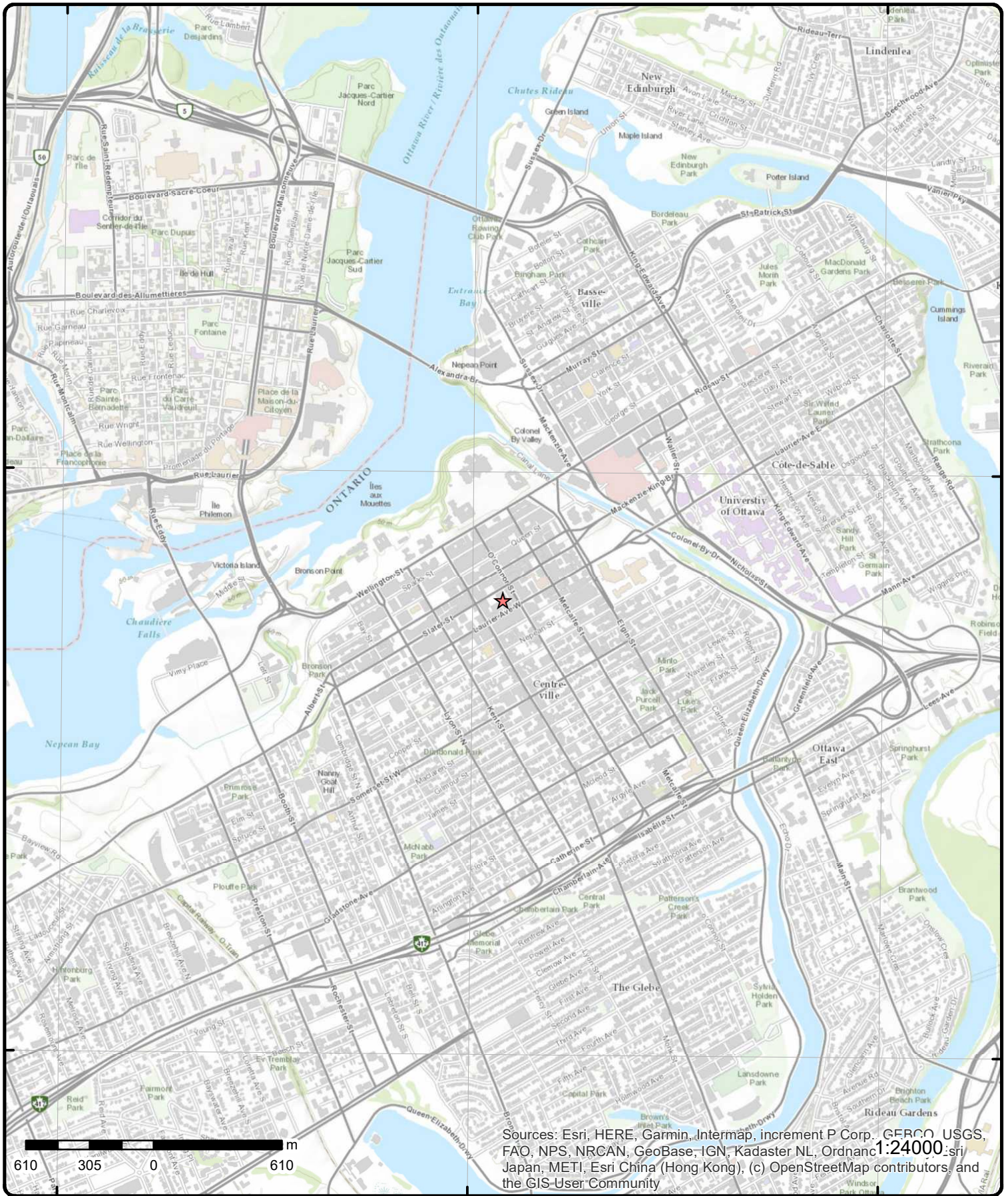
75°40'30"W

45°25'30"N

45°25'30"N

45°24'N

45°24'N



Sources: Esri, HERE, Garmin, Intermap, increment P Corp., GEBCO, USGS, FAO, NPS, NRCAN, GeoBase, IGN, Kadaster NL, Ordnance Survey, Esri Japan, METI, Esri China (Hong Kong), (c) OpenStreetMap contributors, and the GIS User Community

Topographic Map

Address: 170 Slater Street, ON

Source: ESRI World Topographic Map

Order Number: 23022300507



© ERIS Information Limited Partnership

Detail Report

Map Key	Number of Records	Direction/ Distance (m)	Elev/Diff (m)	Site	DB		
<u>1</u>	1 of 1	N/11.9	77.9 / 0.00	ON	BORE		
<table style="width: 100%; border: none;"> <tr> <td style="width: 50%; vertical-align: top;"> Borehole ID: 613371 OGF ID: 215514668 Status: Type: Borehole Use: Completion Date: SEP-1970 Static Water Level: Primary Water Use: Sec. Water Use: Total Depth m: 9 Depth Ref: Ground Surface Depth Elev: Drill Method: Orig Ground Elev m: 71.9 Elev Reliabil Note: DEM Ground Elev m: 71.5 Concession: Location D: Survey D: Comments: </td> <td style="width: 50%; vertical-align: top;"> Inclin FLG: No SP Status: Initial Entry Surv Elev: No Piezometer: No Primary Name: Municipality: Lot: Township: Latitude DD: 45.419607 Longitude DD: -75.698119 UTM Zone: 18 Easting: 445381 Northing: 5029802 Location Accuracy: Accuracy: Not Applicable </td> </tr> </table>						Borehole ID: 613371 OGF ID: 215514668 Status: Type: Borehole Use: Completion Date: SEP-1970 Static Water Level: Primary Water Use: Sec. Water Use: Total Depth m: 9 Depth Ref: Ground Surface Depth Elev: Drill Method: Orig Ground Elev m: 71.9 Elev Reliabil Note: DEM Ground Elev m: 71.5 Concession: Location D: Survey D: Comments:	Inclin FLG: No SP Status: Initial Entry Surv Elev: No Piezometer: No Primary Name: Municipality: Lot: Township: Latitude DD: 45.419607 Longitude DD: -75.698119 UTM Zone: 18 Easting: 445381 Northing: 5029802 Location Accuracy: Accuracy: Not Applicable
Borehole ID: 613371 OGF ID: 215514668 Status: Type: Borehole Use: Completion Date: SEP-1970 Static Water Level: Primary Water Use: Sec. Water Use: Total Depth m: 9 Depth Ref: Ground Surface Depth Elev: Drill Method: Orig Ground Elev m: 71.9 Elev Reliabil Note: DEM Ground Elev m: 71.5 Concession: Location D: Survey D: Comments:	Inclin FLG: No SP Status: Initial Entry Surv Elev: No Piezometer: No Primary Name: Municipality: Lot: Township: Latitude DD: 45.419607 Longitude DD: -75.698119 UTM Zone: 18 Easting: 445381 Northing: 5029802 Location Accuracy: Accuracy: Not Applicable						
<u>Borehole Geology Stratum</u>							
<table style="width: 100%; border: none;"> <tr> <td style="width: 50%; vertical-align: top;"> Geology Stratum ID: 218394845 Top Depth: 4.4 Bottom Depth: 5.9 Material Color: Material 1: Bedrock Material 2: Shale Material 3: Material 4: Gsc Material Description: Stratum Description: BEDROCK. </td> <td style="width: 50%; vertical-align: top;"> Mat Consistency: Material Moisture: Material Texture: Non Geo Mat Type: Geologic Formation: Geologic Group: Geologic Period: Depositional Gen: </td> </tr> </table>						Geology Stratum ID: 218394845 Top Depth: 4.4 Bottom Depth: 5.9 Material Color: Material 1: Bedrock Material 2: Shale Material 3: Material 4: Gsc Material Description: Stratum Description: BEDROCK.	Mat Consistency: Material Moisture: Material Texture: Non Geo Mat Type: Geologic Formation: Geologic Group: Geologic Period: Depositional Gen:
Geology Stratum ID: 218394845 Top Depth: 4.4 Bottom Depth: 5.9 Material Color: Material 1: Bedrock Material 2: Shale Material 3: Material 4: Gsc Material Description: Stratum Description: BEDROCK.	Mat Consistency: Material Moisture: Material Texture: Non Geo Mat Type: Geologic Formation: Geologic Group: Geologic Period: Depositional Gen:						
<table style="width: 100%; border: none;"> <tr> <td style="width: 50%; vertical-align: top;"> Geology Stratum ID: 218394846 Top Depth: 5.9 Bottom Depth: 7.5 Material Color: Material 1: Bedrock Material 2: Shale Material 3: Material 4: Gsc Material Description: Stratum Description: BEDROCK. </td> <td style="width: 50%; vertical-align: top;"> Mat Consistency: Material Moisture: Material Texture: Non Geo Mat Type: Geologic Formation: Geologic Group: Geologic Period: Depositional Gen: </td> </tr> </table>						Geology Stratum ID: 218394846 Top Depth: 5.9 Bottom Depth: 7.5 Material Color: Material 1: Bedrock Material 2: Shale Material 3: Material 4: Gsc Material Description: Stratum Description: BEDROCK.	Mat Consistency: Material Moisture: Material Texture: Non Geo Mat Type: Geologic Formation: Geologic Group: Geologic Period: Depositional Gen:
Geology Stratum ID: 218394846 Top Depth: 5.9 Bottom Depth: 7.5 Material Color: Material 1: Bedrock Material 2: Shale Material 3: Material 4: Gsc Material Description: Stratum Description: BEDROCK.	Mat Consistency: Material Moisture: Material Texture: Non Geo Mat Type: Geologic Formation: Geologic Group: Geologic Period: Depositional Gen:						
<table style="width: 100%; border: none;"> <tr> <td style="width: 50%; vertical-align: top;"> Geology Stratum ID: 218394841 Top Depth: 1.5 Bottom Depth: 2.3 Material Color: Material 1: Sand Material 2: Silt Material 3: Clay </td> <td style="width: 50%; vertical-align: top;"> Mat Consistency: Dense Material Moisture: Material Texture: Non Geo Mat Type: Geologic Formation: Geologic Group: Geologic Period: </td> </tr> </table>						Geology Stratum ID: 218394841 Top Depth: 1.5 Bottom Depth: 2.3 Material Color: Material 1: Sand Material 2: Silt Material 3: Clay	Mat Consistency: Dense Material Moisture: Material Texture: Non Geo Mat Type: Geologic Formation: Geologic Group: Geologic Period:
Geology Stratum ID: 218394841 Top Depth: 1.5 Bottom Depth: 2.3 Material Color: Material 1: Sand Material 2: Silt Material 3: Clay	Mat Consistency: Dense Material Moisture: Material Texture: Non Geo Mat Type: Geologic Formation: Geologic Group: Geologic Period:						

Map Key	Number of Records	Direction/ Distance (m)	Elev/Diff (m)	Site	DB
Material 4:				Depositional Gen:	
Gsc Material Description:					
Stratum Description:		SAND. DENSE.			
Geology Stratum ID:	218394840			Mat Consistency:	
Top Depth:	0			Material Moisture:	
Bottom Depth:	1.5			Material Texture:	
Material Color:					Non Geo Mat Type:
Material 1:					Geologic Formation:
Material 2:	Sand			Geologic Group:	
Material 3:	Granuls			Geologic Period:	
Material 4:	Gravel			Depositional Gen:	
Gsc Material Description:					
Stratum Description:		ARTIFICIAL.			
Geology Stratum ID:	218394843			Mat Consistency:	
Top Depth:	3			Material Moisture:	
Bottom Depth:	3.8			Material Texture:	
Material Color:					Non Geo Mat Type:
Material 1:	Till			Geologic Formation:	
Material 2:	Sand			Geologic Group:	
Material 3:	Shale			Geologic Period:	
Material 4:					Depositional Gen:
Gsc Material Description:					
Stratum Description:		TILL.			
Geology Stratum ID:	218394842			Mat Consistency:	
Top Depth:	2.3			Dense	
Bottom Depth:	3			Material Moisture:	
Material Color:					Material Texture:
Material 1:	Unknown			Non Geo Mat Type:	
Material 2:	Till			Geologic Formation:	
Material 3:	Sand			Geologic Group:	
Material 4:					Geologic Period:
Gsc Material Description:					
Stratum Description:		UNSPECIFIED. DENSE TO VERY DENSE.			
Geology Stratum ID:	218394844			Mat Consistency:	
Top Depth:	3.8			Material Moisture:	
Bottom Depth:	4.4			Material Texture:	
Material Color:	Red			Non Geo Mat Type:	
Material 1:	Bedrock			Geologic Formation:	
Material 2:	Shale			Geologic Group:	
Material 3:					Geologic Period:
Material 4:					Depositional Gen:
Gsc Material Description:					
Stratum Description:		BEDROCK. WEATHERED.			
Geology Stratum ID:	218394847			Mat Consistency:	
Top Depth:	7.5			Material Moisture:	
Bottom Depth:	9			Material Texture:	
Material Color:					Non Geo Mat Type:
Material 1:	Bedrock			Geologic Formation:	
Material 2:	Shale			Geologic Group:	
Material 3:					Geologic Period:
Material 4:					Depositional Gen:
Gsc Material Description:					
Stratum Description:		BEDROCK. 00000 018 00050 013 00075 013 00100 010 00000007000500160007501900100073 **Note: Many records provided by the department have a truncated [Stratum Description] field.			
Source					
Source Type:	Data Survey			Source Appl:	Spatial/Tabular
Source Orig:	Geological Survey of Canada			Source Iden:	1
Source Date:	1956-1972			Scale or Res:	Varies

Map Key	Number of Records	Direction/ Distance (m)	Elev/Diff (m)	Site	DB
Confidence:	H			Horizontal:	NAD27
Observatio:				Verticalda:	Mean Average Sea Level
Source Name:		Urban Geology Automated Information System (UGAIS)			
Source Details:		File: OTTAWA2.txt RecordID: 058790 NTS_Sheet: 31G05G			
Confiden 1:		Logged by professional. Exact and complete description of material and properties.			
Source List					
Source Identifier:	1			Horizontal Datum:	NAD27
Source Type:	Data Survey			Vertical Datum:	Mean Average Sea Level
Source Date:	1956-1972			Projection Name:	Universal Transverse Mercator
Scale or Resolution:	Varies				
Source Name:		Urban Geology Automated Information System (UGAIS)			
Source Originators:		Geological Survey of Canada			

<u>2</u>	1 of 1	WNW/15.8	77.9 / 0.00	269 LAURIER AVE Ottawa ON	WWIS
Well ID:	7231361			Flowing (Y/N):	
Construction Date:				Flow Rate:	
Use 1st:	Monitoring and Test Hole			Data Entry Status:	
Use 2nd:	0			Data Src:	
Final Well Status:	Test Hole			Date Received:	12-Nov-2014 00:00:00
Water Type:				Selected Flag:	TRUE
Casing Material:				Abandonment Rec:	
Audit No:	Z187871			Contractor:	7241
Tag:	A168744			Form Version:	7
Constructn Method:				Owner:	
Elevation (m):				County:	OTTAWA-CARLETON
Elevatn Reliability:				Lot:	
Depth to Bedrock:				Concession:	
Well Depth:				Concession Name:	
Overburden/Bedrock:				Easting NAD83:	
Pump Rate:				Northing NAD83:	
Static Water Level:				Zone:	
Clear/Cloudy:				UTM Reliability:	
Municipality:	NEPEAN TOWNSHIP				
Site Info:					

PDF URL (Map): https://d2khazk8e83rdv.cloudfront.net/moe_mapping/downloads/2Water/Wells_pdfs/723\7231361.pdf

Additional Detail(s) (Map)

Well Completed Date: 2014/09/24
Year Completed: 2014
Depth (m): 10.38
Latitude: 45.4195685418218
Longitude: -75.6982929755656
Path: 723\7231361.pdf

Bore Hole Information

Bore Hole ID:	1005213037	Elevation:	
DP2BR:		Elevrc:	
Spatial Status:		Zone:	18
Code OB:		East83:	445367.00
Code OB Desc:		North83:	5029798.00
Open Hole:		Org CS:	UTM83
Cluster Kind:		UTMRC:	4
Date Completed:	24-Sep-2014 00:00:00	UTMRC Desc:	margin of error : 30 m - 100 m
Remarks:		Location Method:	wwr
Loc Method Desc:	on Water Well Record		

Map Key	Number of Records	Direction/ Distance (m)	Elev/Diff (m)	Site	DB
<i>Elevrc Desc:</i>					
<i>Location Source Date:</i>					
<i>Improvement Location Source:</i>					
<i>Improvement Location Method:</i>					
<i>Source Revision Comment:</i>					
<i>Supplier Comment:</i>					
<u>Overburden and Bedrock</u>					
<u>Materials Interval</u>					
<i>Formation ID:</i>			1005286431		
<i>Layer:</i>			3		
<i>Color:</i>			8		
<i>General Color:</i>			BLACK		
<i>Mat1:</i>			17		
<i>Most Common Material:</i>			SHALE		
<i>Mat2:</i>					
<i>Mat2 Desc:</i>					
<i>Mat3:</i>			73		
<i>Mat3 Desc:</i>			HARD		
<i>Formation Top Depth:</i>			4.269999980926514		
<i>Formation End Depth:</i>			10.380000114440918		
<i>Formation End Depth UOM:</i>			m		
<u>Overburden and Bedrock</u>					
<u>Materials Interval</u>					
<i>Formation ID:</i>			1005286430		
<i>Layer:</i>			2		
<i>Color:</i>			6		
<i>General Color:</i>			BROWN		
<i>Mat1:</i>			28		
<i>Most Common Material:</i>			SAND		
<i>Mat2:</i>			13		
<i>Mat2 Desc:</i>			BOULDERS		
<i>Mat3:</i>			85		
<i>Mat3 Desc:</i>			SOFT		
<i>Formation Top Depth:</i>			0.3100000023841858		
<i>Formation End Depth:</i>			4.269999980926514		
<i>Formation End Depth UOM:</i>			m		
<u>Overburden and Bedrock</u>					
<u>Materials Interval</u>					
<i>Formation ID:</i>			1005286429		
<i>Layer:</i>			1		
<i>Color:</i>			8		
<i>General Color:</i>			BLACK		
<i>Mat1:</i>					
<i>Most Common Material:</i>					
<i>Mat2:</i>			11		
<i>Mat2 Desc:</i>			GRAVEL		
<i>Mat3:</i>			85		
<i>Mat3 Desc:</i>			SOFT		
<i>Formation Top Depth:</i>			0.0		
<i>Formation End Depth:</i>			0.3100000023841858		
<i>Formation End Depth UOM:</i>			m		
<u>Annular Space/Abandonment</u>					
<u>Sealing Record</u>					
<i>Plug ID:</i>			1005286440		

Map Key	Number of Records	Direction/ Distance (m)	Elev/Diff (m)	Site	DB
Layer:		1			
Plug From:		0.0			
Plug To:		0.3100000023841858			
Plug Depth UOM:		m			
<u>Annular Space/Abandonment Sealing Record</u>					
Plug ID:		1005286442			
Layer:		3			
Plug From:		5.489999771118164			
Plug To:		10.380000114440918			
Plug Depth UOM:		m			
<u>Annular Space/Abandonment Sealing Record</u>					
Plug ID:		1005286441			
Layer:		2			
Plug From:		0.3100000023841858			
Plug To:		5.489999771118164			
Plug Depth UOM:		m			
<u>Method of Construction & Well Use</u>					
Method Construction ID:		1005286439			
Method Construction Code:		D			
Method Construction:		Direct Push			
Other Method Construction:					
<u>Pipe Information</u>					
Pipe ID:		1005286428			
Casing No:		0			
Comment:					
Alt Name:					
<u>Construction Record - Casing</u>					
Casing ID:		1005286435			
Layer:		1			
Material:		5			
Open Hole or Material:		PLASTIC			
Depth From:		0.0			
Depth To:		5.789999961853027			
Casing Diameter:		3.450000047683716			
Casing Diameter UOM:		cm			
Casing Depth UOM:		m			
<u>Construction Record - Screen</u>					
Screen ID:		1005286436			
Layer:		1			
Slot:		10			
Screen Top Depth:		5.789999961853027			
Screen End Depth:		10.380000114440918			
Screen Material:		5			
Screen Depth UOM:		m			
Screen Diameter UOM:		cm			
Screen Diameter:		4.210000038146973			

Map Key	Number of Records	Direction/ Distance (m)	Elev/Diff (m)	Site	DB
---------	-------------------	----------------------------	------------------	------	----

Water Details

Water ID: 1005286434
 Layer:
 Kind Code:
 Kind:
 Water Found Depth:
 Water Found Depth UOM: m

Hole Diameter

Hole ID: 1005286433
 Diameter: 5.699999809265137
 Depth From: 4.269999980926514
 Depth To: 10.380000114440918
 Hole Depth UOM: m
 Hole Diameter UOM: cm

Hole Diameter

Hole ID: 1005286432
 Diameter: 8.300000190734863
 Depth From: 0.0
 Depth To: 4.269999980926514
 Hole Depth UOM: m
 Hole Diameter UOM: cm

Links

Bore Hole ID:	1005213037	Tag No:	A168744
Depth M:	10.38	Contractor:	7241
Year Completed:	2014	Path:	723\7231361.pdf
Well Completed Dt:	2014/09/24	Latitude:	45.4195685418218
Audit No:	Z187871	Longitude:	-75.6982929755656

3	1 of 1	SW/31.5	77.9 / 0.00	269 LAURIER AVE Ottawa ON	WWIS
Well ID:	7230965	Flowing (Y/N):			
Construction Date:		Flow Rate:			
Use 1st:	Monitoring and Test Hole	Data Entry Status:			
Use 2nd:	0	Data Src:			
Final Well Status:	Test Hole	Date Received:	03-Nov-2014 00:00:00		
Water Type:		Selected Flag:	TRUE		
Casing Material:		Abandonment Rec:			
Audit No:	Z188406	Contractor:	7241		
Tag:	A168775	Form Version:	7		
Constructn Method:		Owner:			
Elevation (m):		County:	OTTAWA-CARLETON		
Elevatn Reliabilty:		Lot:			
Depth to Bedrock:		Concession:			
Well Depth:		Concession Name:			
Overburden/Bedrock:		Easting NAD83:			
Pump Rate:		Northing NAD83:			
Static Water Level:		Zone:			
Clear/Cloudy:		UTM Reliability:			
Municipality:	NEPEAN TOWNSHIP				
Site Info:					
PDF URL (Map):	https://d2khazk8e83rdv.cloudfront.net/moe_mapping/downloads/2Water/Wells_pdfs/723\7230965.pdf				

Map Key	Number of Records	Direction/ Distance (m)	Elev/Diff (m)	Site	DB
---------	-------------------	----------------------------	------------------	------	----

Additional Detail(s) (Map)

Well Completed Date: 2014/10/02
Year Completed: 2014
Depth (m): 12.45
Latitude: 45.4192533647714
Longitude: -75.6983146533283
Path: 723\7230965.pdf

Bore Hole Information

Bore Hole ID:	1005200294	Elevation:	
DP2BR:		Elevrc:	
Spatial Status:		Zone:	18
Code OB:		East83:	445365.00
Code OB Desc:		North83:	5029763.00
Open Hole:		Org CS:	UTM83
Cluster Kind:		UTMRC:	4
Date Completed:	02-Oct-2014 00:00:00	UTMRC Desc:	margin of error : 30 m - 100 m
Remarks:		Location Method:	wwr
Loc Method Desc:	on Water Well Record		
Elevrc Desc:			
Location Source Date:			
Improvement Location Source:			
Improvement Location Method:			
Source Revision Comment:			
Supplier Comment:			

Overburden and Bedrock

Materials Interval

Formation ID: 1005410193
Layer: 2
Color: 6
General Color: BROWN
Mat1: 28
Most Common Material: SAND
Mat2: 13
Mat2 Desc: BOULDERS
Mat3: 85
Mat3 Desc: SOFT
Formation Top Depth: 0.6100000143051147
Formation End Depth: 4.269999980926514
Formation End Depth UOM: m

Overburden and Bedrock

Materials Interval

Formation ID: 1005410192
Layer: 1
Color: 8
General Color: BLACK
Mat1: 11
Most Common Material: GRAVEL
Mat2:
Mat2 Desc:
Mat3: 85
Mat3 Desc: SOFT
Formation Top Depth: 0.0
Formation End Depth: 0.6100000143051147
Formation End Depth UOM: m

<i>Map Key</i>	<i>Number of Records</i>	<i>Direction/ Distance (m)</i>	<i>Elev/Diff (m)</i>	<i>Site</i>	<i>DB</i>
<u>Overburden and Bedrock Materials Interval</u>					
Formation ID:		1005410194			
Layer:		3			
Color:		8			
General Color:		BLACK			
Mat1:		17			
Most Common Material:		SHALE			
Mat2:		71			
Mat2 Desc:		FRACTURED			
Mat3:		73			
Mat3 Desc:		HARD			
Formation Top Depth:		4.269999980926514			
Formation End Depth:		12.449999809265137			
Formation End Depth UOM:		m			
<u>Annular Space/Abandonment Sealing Record</u>					
Plug ID:		1005410205			
Layer:		3			
Plug From:		7.619999885559082			
Plug To:		12.449999809265137			
Plug Depth UOM:		m			
<u>Annular Space/Abandonment Sealing Record</u>					
Plug ID:		1005410203			
Layer:		1			
Plug From:		0.0			
Plug To:		0.3100000023841858			
Plug Depth UOM:		m			
<u>Annular Space/Abandonment Sealing Record</u>					
Plug ID:		1005410204			
Layer:		2			
Plug From:		0.3100000023841858			
Plug To:		7.619999885559082			
Plug Depth UOM:		m			
<u>Method of Construction & Well Use</u>					
Method Construction ID:		1005410202			
Method Construction Code:		D			
Method Construction:		Direct Push			
Other Method Construction:					
<u>Pipe Information</u>					
Pipe ID:		1005410191			
Casing No:		0			
Comment:					
Alt Name:					
<u>Construction Record - Casing</u>					

Map Key	Number of Records	Direction/ Distance (m)	Elev/Diff (m)	Site	DB
Casing ID: 1005410198					
Layer: 1					
Material: 5					
Open Hole or Material: PLASTIC					
Depth From: 0.0					
Depth To: 7.929999828338623					
Casing Diameter: 3.450000047683716					
Casing Diameter UOM: cm					
Casing Depth UOM: m					
 <u>Construction Record - Screen</u>					
Screen ID: 1005410199					
Layer: 1					
Slot: 10					
Screen Top Depth: 7.929999828338623					
Screen End Depth: 12.449999809265137					
Screen Material: 5					
Screen Depth UOM: m					
Screen Diameter UOM: cm					
Screen Diameter: 4.210000038146973					
 <u>Water Details</u>					
Water ID: 1005410197					
Layer:					
Kind Code:					
Kind:					
Water Found Depth:					
Water Found Depth UOM: m					
 <u>Hole Diameter</u>					
Hole ID: 1005410195					
Diameter: 8.300000190734863					
Depth From: 0.0					
Depth To: 4.269999980926514					
Hole Depth UOM: m					
Hole Diameter UOM: cm					
 <u>Hole Diameter</u>					
Hole ID: 1005410196					
Diameter: 5.699999809265137					
Depth From: 4.269999980926514					
Depth To: 12.449999809265137					
Hole Depth UOM: m					
Hole Diameter UOM: cm					
 <u>Links</u>					
Bore Hole ID: 1005200294		Tag No: A168775			
Depth M: 12.45		Contractor: 7241			
Year Completed: 2014		Path: 723\7230965.pdf			
Well Completed Dt: 2014/10/02		Latitude: 45.4192533647714			
Audit No: Z188406		Longitude: -75.6983146533283			

4	1 of 5	NE/44.4	78.0 / 0.15	110 Oconnor Steet Ottawa ON	SPL
Ref No:	6437-7XHQXF	Discharger Report:			

Map Key	Number of Records	Direction/ Distance (m)	Elev/Diff (m)	Site	DB
---------	-------------------	----------------------------	------------------	------	----

Site No:
Incident Dt:
Year:
Incident Cause: Discharge or Emission to Air
Incident Event:
Contaminant Code: 38
Contaminant Name: FREON R-134A (CFC)
Contaminant Limit 1:
Contam Limit Freq 1:
Contaminant UN No 1:
Environment Impact: Confirmed
Nature of Impact: Air Pollution
Receiving Medium:
Receiving Env:
MOE Response:
Dt MOE Arvl on Scrn:
MOE Reported Dt: 11/5/2009
Dt Document Closed:
Incident Reason: Spill
Site Name: commerical building<UNOFFICIAL>
Site County/District:
Municipality No:
Site Geo Ref Meth:
Incident Summary: R 134A to atoms., from chiller 600pds max.
Contaminant Qty: 600 lb

Material Group:
Health/Env Conseq:
Client Type:
Sector Type: Other
Agency Involved:
Nearest Watercourse:
Site Address:
Site District Office:
Site Postal Code:
Site Region:
Site Municipality:
Site Lot:
Site Conc:
Northing:
Easting:
Site Geo Ref Accu:
Site Map Datum:
SAC Action Class: Air Spills - Gases and Vapours
Source Type:

4	2 of 5	NE/44.4	78.0 / 0.15	Dundee Realty Management Corp. 110 O'Connor Street Ottawa ON	CA
-------------------	--------	---------	-------------	--	----

Certificate #: 2871-5VPQ4H
Application Year: 2004
Issue Date: 1/30/2004
Approval Type: Air
Status: Approved
Application Type:
Client Name:
Client Address:
Client City:
Client Postal Code:
Project Description:
Contaminants:
Emission Control:

4	3 of 5	NE/44.4	78.0 / 0.15	Cascades Recovery Inc. 110 O'Connor St Ottawa ON K1P 5V9	SPL
-------------------	--------	---------	-------------	--	-----

Ref No: 3438-8GXHV5
Site No:
Incident Dt: 5/17/2011
Year:
Incident Cause:
Incident Event:
Contaminant Code: 15
Contaminant Name: HYDRAULIC OIL
Contaminant Limit 1:
Contam Limit Freq 1:
Contaminant UN No 1:
Environment Impact: Not Anticipated
Nature of Impact: Other Impact(s)
Receiving Medium:

Discharger Report:
Material Group:
Health/Env Conseq:
Client Type:
Sector Type: Other
Agency Involved:
Nearest Watercourse:
Site Address: 110 O'Connor St
Site District Office:
Site Postal Code:
Site Region:
Site Municipality: Ottawa
Site Lot:
Site Conc:

Map Key	Number of Records	Direction/ Distance (m)	Elev/Diff (m)	Site	DB	
				Receiving Env: MOE Response: No Field Response Dt MOE Arvl on Scn: MOE Reported Dt: 5/17/2011 Dt Document Closed: 6/8/2011 Incident Reason: Equipment Failure Site Name: 110 O'Connor Street Site County/District: Municipality No: Site Geo Ref Meth: Incident Summary: Cascade Recovery: 15 L hydraulic oil to pave, ctnd Contaminant Qty: 15 L		Northing: NA Easting: NA Site Geo Ref Accu: Site Map Datum: SAC Action Class: Watercourse Spills Source Type:

<u>4</u>	4 of 5	NE/44.4	78.0 / 0.15	110 O'Connor Street Ottawa ON	SPL
				Ref No: 1867-A9LQ8D Site No: NA Incident Dt: 2016/04/29 Year: Incident Cause: Incident Event: Leak/Break Contaminant Code: 38 Contaminant Name: REFRIGERANT GAS, N.O.S. Contaminant Limit 1: Contam Limit Freq 1: Contaminant UN No 1: Environment Impact: Nature of Impact: Receiving Medium: Receiving Env: Air MOE Response: No Dt MOE Arvl on Scn: MOE Reported Dt: 2016/05/03 Dt Document Closed: Incident Reason: Equipment Failure Site Name: Chiller<UNOFFICIAL> Site County/District: Municipality No: Site Geo Ref Meth: Incident Summary: Comenar: unknwn amount of R123 refrigerant to atm Contaminant Qty: 268 lb	Discharger Report: Material Group: Health/Env Conseq: Client Type: Sector Type: Unknown / N/A Agency Involved: Nearest Watercourse: Site Address: 110 O'Connor Street Site District Office: Site Postal Code: Site Region: Site Municipality: Ottawa Site Lot: Site Conc: Northing: Easting: Site Geo Ref Accu: Site Map Datum: SAC Action Class: Air Spills - Gases and Vapours Source Type:

<u>4</u>	5 of 5	NE/44.4	78.0 / 0.15	Dundee Realty Management Corp. 110 O'Connor Street Ottawa ON K1P 5V9	ECA
				Approval No: 2871-5VPQ4H Approval Date: 2004-01-30 Status: Approved Record Type: ECA Link Source: IDS SWP Area Name: Rideau Valley Approval Type: ECA-AIR Project Type: AIR Business Name: Dundee Realty Management Corp. Address: 110 O'Connor Street Full Address: Full PDF Link: https://www.accessenvironment.ene.gov.on.ca/instruments/4170-5UDSWU-14.pdf PDF Site Location:	MOE District: Ottawa City: Longitude: -75.7018 Latitude: 45.420074 Geometry X: Geometry Y:

Map Key	Number of Records	Direction/ Distance (m)	Elev/Diff (m)	Site	DB
---------	-------------------	-------------------------	---------------	------	----

5	1 of 1	W/45.1	77.9 / 0.00	269 LAURIER AVE Ottawa ON	WWIS
-------------------	--------	--------	-------------	------------------------------	------

Well ID:	7231362	Flowing (Y/N):	
Construction Date:		Flow Rate:	
Use 1st:	Monitoring and Test Hole	Data Entry Status:	
Use 2nd:	0	Data Src:	
Final Well Status:	Test Hole	Date Received:	12-Nov-2014 00:00:00
Water Type:		Selected Flag:	TRUE
Casing Material:		Abandonment Rec:	
Audit No:	Z187872	Contractor:	7241
Tag:	A168839	Form Version:	7
Constructn Method:		Owner:	
Elevation (m):		County:	OTTAWA-CARLETON
Elevatn Reliabilty:		Lot:	
Depth to Bedrock:		Concession:	
Well Depth:		Concession Name:	
Overburden/Bedrock:		Easting NAD83:	
Pump Rate:		Northing NAD83:	
Static Water Level:		Zone:	
Clear/Cloudy:		UTM Reliability:	
Municipality:	NEPEAN TOWNSHIP		
Site Info:			

PDF URL (Map): https://d2khazk8e83rdv.cloudfront.net/moe_mapping/downloads/2Water/Wells_pdfs/723\7231362.pdf

Additional Detail(s) (Map)

Well Completed Date:	2014/09/24
Year Completed:	2014
Depth (m):	10.36
Latitude:	45.4194491112203
Longitude:	-75.6986877299986
Path:	723\7231362.pdf

Bore Hole Information

Bore Hole ID:	1005213040	Elevation:	
DP2BR:		Elevrc:	
Spatial Status:		Zone:	18
Code OB:		East83:	445336.00
Code OB Desc:		North83:	5029785.00
Open Hole:		Org CS:	UTM83
Cluster Kind:		UTMRC:	4
Date Completed:	24-Sep-2014 00:00:00	UTMRC Desc:	margin of error : 30 m - 100 m
Remarks:		Location Method:	wwr
Loc Method Desc:	on Water Well Record		
Elevrc Desc:			
Location Source Date:			
Improvement Location Source:			
Improvement Location Method:			
Source Revision Comment:			
Supplier Comment:			

Overburden and Bedrock

Materials Interval

Formation ID:	1005286447
Layer:	1
Color:	8
General Color:	BLACK
Mat1:	11

Map Key	Number of Records	Direction/ Distance (m)	Elev/Diff (m)	Site	DB
Most Common Material:		GRAVEL			
Mat2:					
Mat2 Desc:					
Mat3:		85			
Mat3 Desc:		SOFT			
Formation Top Depth:		0.0			
Formation End Depth:		1.2200000286102295			
Formation End Depth UOM:		m			
<u>Overburden and Bedrock</u>					
<u>Materials Interval</u>					
Formation ID:		1005286448			
Layer:		2			
Color:		2			
General Color:		GREY			
Mat1:		05			
Most Common Material:		CLAY			
Mat2:		28			
Mat2 Desc:		SAND			
Mat3:		85			
Mat3 Desc:		SOFT			
Formation Top Depth:		1.2200000286102295			
Formation End Depth:		4.570000171661377			
Formation End Depth UOM:		m			
<u>Overburden and Bedrock</u>					
<u>Materials Interval</u>					
Formation ID:		1005286449			
Layer:		3			
Color:		2			
General Color:		GREY			
Mat1:		17			
Most Common Material:		SHALE			
Mat2:					
Mat2 Desc:					
Mat3:		73			
Mat3 Desc:		HARD			
Formation Top Depth:		4.570000171661377			
Formation End Depth:		10.359999656677246			
Formation End Depth UOM:		m			
<u>Annular Space/Abandonment</u>					
<u>Sealing Record</u>					
Plug ID:		1005286460			
Layer:		3			
Plug From:		7.010000228881836			
Plug To:		10.359999656677246			
Plug Depth UOM:		m			
<u>Annular Space/Abandonment</u>					
<u>Sealing Record</u>					
Plug ID:		1005286458			
Layer:		1			
Plug From:		0.0			
Plug To:		0.3100000023841858			
Plug Depth UOM:		m			
<u>Annular Space/Abandonment</u>					

<i>Map Key</i>	<i>Number of Records</i>	<i>Direction/ Distance (m)</i>	<i>Elev/Diff (m)</i>	<i>Site</i>	<i>DB</i>
<u>Sealing Record</u>					
Plug ID:		1005286459			
Layer:		2			
Plug From:		0.3100000023841858			
Plug To:		7.010000228881836			
Plug Depth UOM:		m			
<u>Method of Construction & Well Use</u>					
Method Construction ID:		1005286457			
Method Construction Code:		D			
Method Construction:		Direct Push			
Other Method Construction:					
<u>Pipe Information</u>					
Pipe ID:		1005286446			
Casing No:		0			
Comment:					
Alt Name:					
<u>Construction Record - Casing</u>					
Casing ID:		1005286453			
Layer:		1			
Material:		5			
Open Hole or Material:		PLASTIC			
Depth From:		0.0			
Depth To:		7.320000171661377			
Casing Diameter:		3.450000047683716			
Casing Diameter UOM:		cm			
Casing Depth UOM:		m			
<u>Construction Record - Screen</u>					
Screen ID:		1005286454			
Layer:		1			
Slot:		10			
Screen Top Depth:		7.320000171661377			
Screen End Depth:		10.359999656677246			
Screen Material:		5			
Screen Depth UOM:		m			
Screen Diameter UOM:		cm			
Screen Diameter:		4.210000038146973			
<u>Water Details</u>					
Water ID:		1005286452			
Layer:					
Kind Code:					
Kind:					
Water Found Depth:					
Water Found Depth UOM:		m			
<u>Hole Diameter</u>					
Hole ID:		1005286450			
Diameter:		8.300000190734863			
Depth From:		0.0			

Map Key	Number of Records	Direction/ Distance (m)	Elev/Diff (m)	Site	DB
---------	-------------------	----------------------------	------------------	------	----

Depth To: 4.570000171661377
Hole Depth UOM: m
Hole Diameter UOM: cm

Hole Diameter

Hole ID: 1005286451
Diameter: 5.599999904632568
Depth From: 4.570000171661377
Depth To: 10.359999656677246
Hole Depth UOM: m
Hole Diameter UOM: cm

Links

Bore Hole ID:	1005213040	Tag No:	A168839
Depth M:	10.36	Contractor:	7241
Year Completed:	2014	Path:	723\7231362.pdf
Well Completed Dt:	2014/09/24	Latitude:	45.4194491112203
Audit No:	Z187872	Longitude:	-75.6986877299986

<u>6</u>	1 of 17	WSW/46.3	77.9 / 0.00	The Great West Life Assurance Company 269 Laurier Avenue West Ottawa ON K1P 5J9	GEN
--------------------------	---------	----------	-------------	---	-----

Generator No: ON8478731
SIC Code: 523990
SIC Description: All Other Financial Investment Activities
Approval Years: 07,08
PO Box No:
Country:
Status:
Co Admin:
Choice of Contact:
Phone No Admin:
Contaminated Facility:
MHSW Facility:

Detail(s)

Waste Class: 251
Waste Class Name: OIL SKIMMINGS & SLUDGES

<u>6</u>	2 of 17	WSW/46.3	77.9 / 0.00	GWL Realty Advisors Inc. 269 Laurier Avenue Wes Ottawa ON	CA
--------------------------	---------	----------	-------------	---	----

Certificate #: 6108-6GEQA3
Application Year: 2005
Issue Date: 9/22/2005
Approval Type: Air
Status: Approved
Application Type:
Client Name:
Client Address:
Client City:
Client Postal Code:
Project Description:
Contaminants:
Emission Control:

Map Key	Number of Records	Direction/ Distance (m)	Elev/Diff (m)	Site	DB
6	3 of 17	WSW/46.3	77.9 / 0.00	The Great-West Life Assurance Company 269 Laurier Avenue West Ottawa ON K1P 5J9	GEN
Generator No: SIC Code: SIC Description: Approval Years: PO Box No: Country: Status: Co Admin: Choice of Contact: Phone No Admin: Contaminated Facility: MHSW Facility:		ON8478731 523990 All Other Financial Investment Activities 2009			
Detail(s)					
Waste Class: Waste Class Name:		251 OIL SKIMMINGS & SLUDGES			
6	4 of 17	WSW/46.3	77.9 / 0.00	The Great-West Life Assurance Company 269 Laurier Avenue West Ottawa ON K1P 5J9	GEN
Generator No: SIC Code: SIC Description: Approval Years: PO Box No: Country: Status: Co Admin: Choice of Contact: Phone No Admin: Contaminated Facility: MHSW Facility:		ON8478731 531310 2011			
Detail(s)					
Waste Class: Waste Class Name:		251 OIL SKIMMINGS & SLUDGES			
6	5 of 17	WSW/46.3	77.9 / 0.00	GWL Realty Advisors Inc. 269 Laurier Avenue Wes Ottawa ON M5E 1G4	ECA
Approval No: Approval Date: Status: Record Type: Link Source: SWP Area Name: Approval Type: Project Type: Business Name: Address: Full Address: Full PDF Link: PDF Site Location:		6108-6GEQA3 2005-09-22 Approved ECA IDS Rideau Valley ECA-AIR AIR GWL Realty Advisors Inc. 269 Laurier Avenue Wes		MOE District: City: Longitude: Latitude: Geometry X: Geometry Y:	
				Ottawa -75.69862 45.419273	

Map Key	Number of Records	Direction/ Distance (m)	Elev/Diff (m)	Site	DB
6	6 of 17	WSW/46.3	77.9 / 0.00	The Great-West Life Assurance Company 269 Laurier Avenue West Ottawa ON K1P 5J9	GEN
Generator No: SIC Code: SIC Description: Approval Years: PO Box No: Country: Status: Co Admin: Choice of Contact: Phone No Admin: Contaminated Facility: MHSW Facility:		ON8478731 531310 REAL ESTATE PROPERTY MANAGERS 2016 Canada Michael Santostefano CO_OFFICIAL 613-235-9157 Ext. No No			
<u>Detail(s)</u>					
Waste Class:		251			
Waste Class Name:		OIL SKIMMINGS & SLUDGES			
6	7 of 17	WSW/46.3	77.9 / 0.00	The Great-West Life Assurance Company 269 Laurier Avenue West Ottawa ON K1P 5J9	GEN
Generator No: SIC Code: SIC Description: Approval Years: PO Box No: Country: Status: Co Admin: Choice of Contact: Phone No Admin: Contaminated Facility: MHSW Facility:		ON8478731 531310 REAL ESTATE PROPERTY MANAGERS 2015 Canada Michael Santostefano CO_OFFICIAL 613-235-9157 Ext. No No			
<u>Detail(s)</u>					
Waste Class:		251			
Waste Class Name:		OIL SKIMMINGS & SLUDGES			
6	8 of 17	WSW/46.3	77.9 / 0.00	PUBLIC SAFETY CANADA 269 LAURIER WEST OTTAWA ON K1A0S5	GEN
Generator No: SIC Code: SIC Description: Approval Years: PO Box No: Country: Status: Co Admin: Choice of Contact: Phone No Admin: Contaminated Facility: MHSW Facility:		ON3939522 911110 911110 2016 Canada CO_OFFICIAL No No			

Map Key	Number of Records	Direction/ Distance (m)	Elev/Diff (m)	Site	DB
<u>Detail(s)</u>					
Waste Class:		252			
Waste Class Name:		WASTE OILS & LUBRICANTS			
Waste Class:		212			
Waste Class Name:		ALIPHATIC SOLVENTS			
<u>6</u>	9 of 17	WSW/46.3	77.9 / 0.00	The Great-West Life Assurance Company 269 Laurier Avenue West Ottawa ON K1P 5J9	GEN
Generator No:		ON8478731			
SIC Code:		531310			
SIC Description:		REAL ESTATE PROPERTY MANAGERS			
Approval Years:		2014			
PO Box No:					
Country:		Canada			
Status:					
Co Admin:		Michael Santostefano			
Choice of Contact:		CO_OFFICIAL			
Phone No Admin:		613-235-9157 Ext.			
Contaminated Facility:		No			
MHSW Facility:		No			
<u>Detail(s)</u>					
Waste Class:		251			
Waste Class Name:		OIL SKIMMINGS & SLUDGES			
<u>6</u>	10 of 17	WSW/46.3	77.9 / 0.00	The Great-West Life Assurance Company 269 Laurier Avenue West Ottawa ON K1P 5J9	GEN
Generator No:		ON8478731			
SIC Code:					
SIC Description:					
Approval Years:		As of Dec 2018			
PO Box No:					
Country:		Canada			
Status:		Registered			
Co Admin:					
Choice of Contact:					
Phone No Admin:					
Contaminated Facility:					
MHSW Facility:					
<u>Detail(s)</u>					
Waste Class:		145 I			
Waste Class Name:		Wastes from the use of pigments, coatings and paints			
Waste Class:		212 L			
Waste Class Name:		Aliphatic solvents and residues			
Waste Class:		251 L			
Waste Class Name:		Waste oils/sludges (petroleum based)			
Waste Class:		252 L			
Waste Class Name:		Waste crankcase oils and lubricants			
Waste Class:		331 I			

Map Key	Number of Records	Direction/ Distance (m)	Elev/Diff (m)	Site	DB
Waste Class Name:		Waste compressed gases including cylinders			
<u>6</u>	11 of 17	WSW/46.3	77.9 / 0.00	PUBLIC SAFETY CANADA 269 LAURIER WEST OTTAWA ON K1A0S5	GEN
Generator No:		ON3939522			
SIC Code:					
SIC Description:					
Approval Years:		As of Dec 2017			
PO Box No:					
Country:		Canada			
Status:		Registered			
Co Admin:					
Choice of Contact:					
Phone No Admin:					
Contaminated Facility:					
MHSW Facility:					
<u>Detail(s)</u>					
Waste Class:		212 L			
Waste Class Name:		Aliphatic solvents and residues			
Waste Class:		252 L			
Waste Class Name:		Waste crankcase oils and lubricants			
<u>6</u>	12 of 17	WSW/46.3	77.9 / 0.00	Public Services & Procurement Canada RPB 269 Laurier W. OTTAWA ON K1A 0P8	GEN
Generator No:		ON3939522			
SIC Code:					
SIC Description:					
Approval Years:		As of Dec 2018			
PO Box No:					
Country:		Canada			
Status:		Registered			
Co Admin:					
Choice of Contact:					
Phone No Admin:					
Contaminated Facility:					
MHSW Facility:					
<u>Detail(s)</u>					
Waste Class:		212 L			
Waste Class Name:		Aliphatic solvents and residues			
Waste Class:		252 L			
Waste Class Name:		Waste crankcase oils and lubricants			
Waste Class:		263 I			
Waste Class Name:		Misc. waste organic chemicals			
<u>6</u>	13 of 17	WSW/46.3	77.9 / 0.00	The Great-West Life Assurance Company 269 Laurier Avenue West Ottawa ON K1P 5J9	GEN
Generator No:		ON8478731			
SIC Code:					
SIC Description:					

Map Key	Number of Records	Direction/ Distance (m)	Elev/Diff (m)	Site	DB	
Approval Years: PO Box No: Country: Status: Co Admin: Choice of Contact: Phone No Admin: Contaminated Facility: MHSW Facility:		As of Jul 2020 Canada Registered				
<u>Detail(s)</u>						
Waste Class:		252 L				
Waste Class Name:		Waste crankcase oils and lubricants				
Waste Class:		212 L				
Waste Class Name:		Aliphatic solvents and residues				
Waste Class:		331 I				
Waste Class Name:		Waste compressed gases including cylinders				
Waste Class:		251 L				
Waste Class Name:		Waste oils/sludges (petroleum based)				
Waste Class:		233 L				
Waste Class Name:		Other polymeric wastes				
Waste Class:		145 I				
Waste Class Name:		Wastes from the use of pigments, coatings and paints				
<u>6</u>	14 of 17	WSW/46.3	77.9 / 0.00	Public Services & Procurement Canada RPB 269 Laurier W. OTTAWA ON K1A 0P8	GEN	
Generator No: SIC Code: SIC Description: Approval Years: PO Box No: Country: Status: Co Admin: Choice of Contact: Phone No Admin: Contaminated Facility: MHSW Facility:		ON3939522 As of Oct 2019 Canada Registered				
<u>Detail(s)</u>						
Waste Class:		252 L				
Waste Class Name:		Waste crankcase oils and lubricants				
Waste Class:		212 L				
Waste Class Name:		Aliphatic solvents and residues				
Waste Class:		263 I				
Waste Class Name:		Misc. waste organic chemicals				
<u>6</u>	15 of 17	WSW/46.3	77.9 / 0.00	269 Laurier Avenue West Ottawa ON	SPL	
Ref No:	1878-BB5Q2J	Discharger Report:				
Site No:	NA	Material Group:				

Map Key	Number of Records	Direction/ Distance (m)	Elev/Diff (m)	Site	DB	
Incident Dt: Year: Incident Cause: Incident Event: Contaminant Code: Contaminant Name: Contaminant Limit 1: Contam Limit Freq 1: Contaminant UN No 1: Environment Impact: Nature of Impact: Receiving Medium: Receiving Env: MOE Response: Dt MOE Arvl on Scn: MOE Reported Dt: Dt Document Closed: Incident Reason: Site Name: Site County/District: Municipality No: Site Geo Ref Meth: Incident Summary: Contaminant Qty:	4/10/2019 Leak/Break 24 GLYCOL/WATER SOLUTION n/a No 4/11/2019 Unknown / N/A 269 Laurier Avenue West<UNOFFICIAL> 269 Laurier Avenue West: 100gal glycol to sewer; late reporting 100 gal-lmp			Health/Env Conseq: Client Type: Sector Type: Agency Involved: Nearest Watercourse: Site Address: Site District Office: Site Postal Code: Site Region: Site Municipality: Site Lot: Site Conc: Northing: Easting: Site Geo Ref Accu: Site Map Datum: SAC Action Class: Source Type:	2 - Minor Environment Miscellaneous Communal 269 Laurier Avenue West Ottawa Eastern Ottawa 5029751.24 445410.19 Watercourse Spills Unknown / N/A	

[6](#)

16 of 17

WSW/46.3

77.9 / 0.00

The Great-West Life Assurance Company
269 Laurier Avenue West
Ottawa ON K1P 5J9

GEN

Generator No: ON8478731
SIC Code:
SIC Description:
Approval Years: As of Nov 2021
PO Box No:
Country: Canada
Status: Registered
Co Admin:
Choice of Contact:
Phone No Admin:
Contaminated Facility:
MHSW Facility:

Detail(s)

Waste Class: 212 L
Waste Class Name: Aliphatic solvents and residues

Waste Class: 252 L
Waste Class Name: Waste crankcase oils and lubricants

Waste Class: 331 I
Waste Class Name: Waste compressed gases including cylinders

Waste Class: 233 L
Waste Class Name: Other polymeric wastes

Waste Class: 251 L
Waste Class Name: Waste oils/sludges (petroleum based)

Waste Class: 145 I
Waste Class Name: Wastes from the use of pigments, coatings and paints

Map Key	Number of Records	Direction/ Distance (m)	Elev/Diff (m)	Site	DB
<u>6</u>	17 of 17	WSW/46.3	77.9 / 0.00	The Great-West Life Assurance Company 269 Laurier Avenue West Ottawa ON K1P 5J9	GEN
Generator No:		ON8478731			
SIC Code:					
SIC Description:					
Approval Years:		As of Oct 2022			
PO Box No:					
Country:		Canada			
Status:		Registered			
Co Admin:					
Choice of Contact:					
Phone No Admin:					
Contaminated Facility:					
MHSW Facility:					
<u>Detail(s)</u>					
Waste Class:		252 L			
Waste Class Name:		WASTE OILS & LUBRICANTS			
Waste Class:		331 I			
Waste Class Name:		WASTE COMPRESSED GASES			
Waste Class:		212 L			
Waste Class Name:		ALIPHATIC SOLVENTS			
Waste Class:		251 L			
Waste Class Name:		OIL SKIMMINGS & SLUDGES			
Waste Class:		233 L			
Waste Class Name:		OTHER POLYMERIC WASTES			
Waste Class:		145 I			
Waste Class Name:		PAINT/PIGMENT/COATING RESIDUES			
<u>7</u>	1 of 8	ESE/46.5	76.9 / -0.96	ARTEXT ELECTRONIC PUBLISHING INC. 124 O'CONNOR ST., SUITE 200 OTTAWA ON K1P 5M9	GEN
Generator No:		ON0940700			
SIC Code:		2821			
SIC Description:		PLATEMAKING, ETC.			
Approval Years:		86,87,88			
PO Box No:					
Country:					
Status:					
Co Admin:					
Choice of Contact:					
Phone No Admin:					
Contaminated Facility:					
MHSW Facility:					
<u>Detail(s)</u>					
Waste Class:		264			
Waste Class Name:		PHOTOPROCESSING WASTES			
<u>7</u>	2 of 8	ESE/46.5	76.9 / -0.96	ARTEXT ELECTRONIC--OUT OF BUSINESS 124 O'CONNOR ST., SUITE 200 OTTAWA ON K1P 5M9	GEN

Map Key	Number of Records	Direction/ Distance (m)	Elev/Diff (m)	Site	DB
Generator No: SIC Code: SIC Description: Approval Years: PO Box No: Country: Status: Co Admin: Choice of Contact: Phone No Admin: Contaminated Facility: MHSW Facility:		ON0940700 2821 PLATEMAKING, ETC. 89,90			
<u>Detail(s)</u>					
Waste Class: Waste Class Name:		264 PHOTOPROCESSING WASTES			
7	3 of 8	ESE/46.5	76.9 / -0.96	ARTEXT ELECTRONIC (OUT OF BUS.) 03-293 124 O'CONNOR ST., SUITE 200 OTTAWA ON K1P 5M9	GEN
Generator No: SIC Code: SIC Description: Approval Years: PO Box No: Country: Status: Co Admin: Choice of Contact: Phone No Admin: Contaminated Facility: MHSW Facility:		ON0940700 2821 PLATEMAKING, ETC. 92,93,94,95,96,97,98			
7	4 of 8	ESE/46.5	76.9 / -0.96	ARTEXT ELECTRONIC PUBLISHING INC. 124 O'CONNOR ST. SUITE 200 OTTAWA ON K1P 5M9	GEN
Generator No: SIC Code: SIC Description: Approval Years: PO Box No: Country: Status: Co Admin: Choice of Contact: Phone No Admin: Contaminated Facility: MHSW Facility:		ON0940701 2821 PLATEMAKING, ETC. 89,90			
<u>Detail(s)</u>					
Waste Class: Waste Class Name:		264 PHOTOPROCESSING WASTES			
7	5 of 8	ESE/46.5	76.9 / -0.96	ARTEXT ELE(OUT OF BUSINESS)G INC. 03-388 124 O'CONNOR ST. SUITE 200 OTTAWA ON K1P 5M9	GEN
Generator No:		ON0940701			

Map Key	Number of Records	Direction/ Distance (m)	Elev/Diff (m)	Site	DB
SIC Code: SIC Description: Approval Years: PO Box No: Country: Status: Co Admin: Choice of Contact: Phone No Admin: Contaminated Facility: MHSW Facility:		2821 PLATEMAKING, ETC. 92,93,94,95,96,97,98			
<u>Detail(s)</u>					
Waste Class: Waste Class Name:		264 PHOTOPROCESSING WASTES			
<u>7</u>	6 of 8	ESE/46.5	76.9 / -0.96	HUNT CLUB PRESS LTD (OUT OF BUSINESS) 263 LAURIER AVE. W. OTTAWA ON K1P 5J9	GEN
Generator No: SIC Code: SIC Description: Approval Years: PO Box No: Country: Status: Co Admin: Choice of Contact: Phone No Admin: Contaminated Facility: MHSW Facility:		ON1642400 2819 OTHER COMM. PRINTING 92,93,96,97,98			
<u>Detail(s)</u>					
Waste Class: Waste Class Name:		264 PHOTOPROCESSING WASTES			
<u>7</u>	7 of 8	ESE/46.5	76.9 / -0.96	HUNT CLUB PRESS LTD. 19-736 263 LAURIER AVE. W. OTTAWA ON K1P 5J9	GEN
Generator No: SIC Code: SIC Description: Approval Years: PO Box No: Country: Status: Co Admin: Choice of Contact: Phone No Admin: Contaminated Facility: MHSW Facility:		ON1642400 2819 OTHER COMM. PRINTING 94,95			
<u>Detail(s)</u>					
Waste Class: Waste Class Name:		264 PHOTOPROCESSING WASTES			

Map Key	Number of Records	Direction/ Distance (m)	Elev/Diff (m)	Site	DB
<u>7</u>	8 of 8	ESE/46.5	76.9 / -0.96	QUADRAPRESS INC. 263 LAURIER AVENUE WEST OTTAWA ON K1P 5J9	GEN

Generator No: ON1937100
SIC Code: 7796
SIC Description: DUPLICATING SERV.
Approval Years: 94,95,96,97,98
PO Box No:
Country:
Status:
Co Admin:
Choice of Contact:
Phone No Admin:
Contaminated Facility:
MHSW Facility:

Detail(s)

Waste Class: 264
Waste Class Name: PHOTOPROCESSING WASTES

<u>8</u>	1 of 1	SSW/68.8	77.9 / 0.00	ON	BORE
----------	--------	----------	-------------	----	------

Borehole ID:	613353	Inclin FLG:	No
OGF ID:	215514651	SP Status:	Initial Entry
Status:		Surv Elev:	No
Type:	Borehole	Piezometer:	No
Use:		Primary Name:	
Completion Date:	SEP-1970	Municipality:	
Static Water Level:	6.6	Lot:	
Primary Water Use:		Township:	
Sec. Water Use:		Latitude DD:	45.418886
Total Depth m:	10.5	Longitude DD:	-75.698238
Depth Ref:	Ground Surface	UTM Zone:	18
Depth Elev:		Easting:	445371
Drill Method:		Northing:	5029722
Orig Ground Elev m:	72.2	Location Accuracy:	
Elev Reliabil Note:		Accuracy:	Not Applicable
DEM Ground Elev m:	71.9		
Concession:			
Location D:			
Survey D:			
Comments:			

Borehole Geology Stratum

Geology Stratum ID:	218394756	Mat Consistency:	Compact
Top Depth:	3	Material Moisture:	
Bottom Depth:	3.5	Material Texture:	
Material Color:		Non Geo Mat Type:	
Material 1:	Till	Geologic Formation:	
Material 2:	Sand	Geologic Group:	
Material 3:	Silt	Geologic Period:	
Material 4:		Depositional Gen:	
Gsc Material Description:			
Stratum Description:	TILL. LOOSE TO COMPACT.		
Geology Stratum ID:	218394757	Mat Consistency:	Dense
Top Depth:	3.5	Material Moisture:	
Bottom Depth:	5.3	Material Texture:	
Material Color:		Non Geo Mat Type:	

Map Key	Number of Records	Direction/ Distance (m)	Elev/Diff (m)	Site	DB
Material 1:	Unknown			Geologic Formation:	
Material 2:	Till			Geologic Group:	
Material 3:				Geologic Period:	
Material 4:				Depositional Gen:	
Gsc Material Description:					
Stratum Description:		UNSPECIFIED. DENSE.			
Geology Stratum ID:	218394759			Mat Consistency:	
Top Depth:	6.1			Material Moisture:	
Bottom Depth:	7.5			Material Texture:	
Material Color:				Non Geo Mat Type:	
Material 1:	Bedrock			Geologic Formation:	
Material 2:	Shale			Geologic Group:	
Material 3:	Clay			Geologic Period:	
Material 4:				Depositional Gen:	
Gsc Material Description:					
Stratum Description:		BEDROCK.			
Geology Stratum ID:	218394755			Mat Consistency:	Hard
Top Depth:	2.3			Material Moisture:	
Bottom Depth:	3			Material Texture:	
Material Color:	Brown			Non Geo Mat Type:	
Material 1:	Clay			Geologic Formation:	
Material 2:	Silt			Geologic Group:	
Material 3:				Geologic Period:	
Material 4:				Depositional Gen:	
Gsc Material Description:					
Stratum Description:		CLAY. BROWN,GREY,HARD,FISSURED.			
Geology Stratum ID:	218394761			Mat Consistency:	
Top Depth:	9			Material Moisture:	
Bottom Depth:	10.5			Material Texture:	
Material Color:				Non Geo Mat Type:	
Material 1:	Bedrock			Geologic Formation:	
Material 2:	Shale			Geologic Group:	
Material 3:				Geologic Period:	
Material 4:				Depositional Gen:	
Gsc Material Description:					
Stratum Description:		BEDROCK. 00000 008 00100 014 00115 010 00175 008 00200 011 000000300007501100 **Note: Many records provided by the department have a truncated [Stratum Description] field.			
Geology Stratum ID:	218394758			Mat Consistency:	Dense
Top Depth:	5.3			Material Moisture:	
Bottom Depth:	6.1			Material Texture:	
Material Color:				Non Geo Mat Type:	
Material 1:	Till			Geologic Formation:	
Material 2:	Shale			Geologic Group:	
Material 3:	Sand			Geologic Period:	
Material 4:				Depositional Gen:	
Gsc Material Description:					
Stratum Description:		TILL. DENSE TO VERY DENSE.			
Geology Stratum ID:	218394754			Mat Consistency:	
Top Depth:	0			Material Moisture:	
Bottom Depth:	2.3			Material Texture:	
Material Color:				Non Geo Mat Type:	
Material 1:				Geologic Formation:	
Material 2:	Bedrock			Geologic Group:	
Material 3:	Sand			Geologic Period:	
Material 4:	Wood Fragments			Depositional Gen:	
Gsc Material Description:					
Stratum Description:		ARTIFICIAL.			
Geology Stratum ID:	218394760			Mat Consistency:	
Top Depth:	7.5			Material Moisture:	
Bottom Depth:	9			Material Texture:	

Map Key	Number of Records	Direction/ Distance (m)	Elev/Diff (m)	Site	DB
Material Color:				Non Geo Mat Type:	
Material 1:	Bedrock			Geologic Formation:	
Material 2:	Shale			Geologic Group:	
Material 3:				Geologic Period:	
Material 4:				Depositional Gen:	
Gsc Material Description:					
Stratum Description:		BEDROCK. WATER STABLE AT 215.4 FEET.			
Source					
Source Type:	Data Survey			Source Appl:	Spatial/Tabular
Source Orig:	Geological Survey of Canada			Source Ident:	1
Source Date:	1956-1972			Scale or Res:	Varies
Confidence:	H			Horizontal:	NAD27
Observatio:				Verticalda:	Mean Average Sea Level
Source Name:	Urban Geology Automated Information System (UGAIS)				
Source Details:	File: OTTAWA2.txt RecordID: 058610 NTS_Sheet: 31G05G				
Confiden 1:	Logged by professional. Exact and complete description of material and properties.				
Source List					
Source Identifier:	1			Horizontal Datum:	NAD27
Source Type:	Data Survey			Vertical Datum:	Mean Average Sea Level
Source Date:	1956-1972			Projection Name:	Universal Transverse Mercator
Scale or Resolution:	Varies				
Source Name:	Urban Geology Automated Information System (UGAIS)				
Source Originators:	Geological Survey of Canada				
<u>9</u>	1 of 1	E/76.9	76.9 / -1.00	150 SLATER STREET Ottawa ON	WWIS
Well ID:	7121702			Flowing (Y/N):	
Construction Date:				Flow Rate:	
Use 1st:	Monitoring			Data Entry Status:	
Use 2nd:				Data Src:	
Final Well Status:	Test Hole			Date Received:	08-Apr-2009 00:00:00
Water Type:				Selected Flag:	TRUE
Casing Material:				Abandonment Rec:	
Audit No:	M02881			Contractor:	1844
Tag:	A074581			Form Version:	5
Constructn Method:				Owner:	
Elevation (m):				County:	OTTAWA-CARLETON
Elevatn Reliability:				Lot:	
Depth to Bedrock:				Concession:	
Well Depth:				Concession Name:	
Overburden/Bedrock:				Easting NAD83:	
Pump Rate:				Northing NAD83:	
Static Water Level:				Zone:	
Clear/Cloudy:				UTM Reliability:	
Municipality:	OTTAWA CITY				
Site Info:					
PDF URL (Map):	https://d2khazk8e83rdv.cloudfront.net/moe_mapping/downloads/2Water/Wells_pdfs/712\7121702.pdf				
Additional Detail(s) (Map)					
Well Completed Date:	2008/08/11				
Year Completed:	2008				
Depth (m):					
Latitude:	45.4206186229911				
Longitude:	-75.6973217240923				
Path:	712\7121702.pdf				

Map Key	Number of Records	Direction/ Distance (m)	Elev/Diff (m)	Site	DB
PDF URL (Map):		https://d2khazk8e83rdv.cloudfront.net/moe_mapping/downloads/2Water/Wells_pdfs/712\7121702.pdf			
<u>Additional Detail(s) (Map)</u>					
Well Completed Date:	2008/08/12				
Year Completed:	2008				
Depth (m):	30.76				
Latitude:	45.4203464979061				
Longitude:	-75.6976634802682				
Path:	712\7121702.pdf				
PDF URL (Map):		https://d2khazk8e83rdv.cloudfront.net/moe_mapping/downloads/2Water/Wells_pdfs/712\7121702.pdf			
<u>Additional Detail(s) (Map)</u>					
Well Completed Date:	2008/08/11				
Year Completed:	2008				
Depth (m):					
Latitude:	45.4198357273437				
Longitude:	-75.6972865234137				
Path:	712\7121702.pdf				
PDF URL (Map):		https://d2khazk8e83rdv.cloudfront.net/moe_mapping/downloads/2Water/Wells_pdfs/712\7121702.pdf			
<u>Additional Detail(s) (Map)</u>					
Well Completed Date:	2008/08/12				
Year Completed:	2008				
Depth (m):					
Latitude:	45.4203464979061				
Longitude:	-75.6976634802682				
Path:	712\7121702.pdf				
PDF URL (Map):		https://d2khazk8e83rdv.cloudfront.net/moe_mapping/downloads/2Water/Wells_pdfs/712\7121702.pdf			
<u>Additional Detail(s) (Map)</u>					
Well Completed Date:	2008/08/12				
Year Completed:	2008				
Depth (m):					
Latitude:	45.421656558313				
Longitude:	-75.7027412890493				
Path:	712\7121702.pdf				
PDF URL (Map):		https://d2khazk8e83rdv.cloudfront.net/moe_mapping/downloads/2Water/Wells_pdfs/712\7121702.pdf			
<u>Additional Detail(s) (Map)</u>					
Well Completed Date:	2008/08/14				
Year Completed:	2008				
Depth (m):					
Latitude:	45.4193594759444				
Longitude:	-75.6971528462926				
Path:	712\7121702.pdf				
<u>Bore Hole Information</u>					
Bore Hole ID:	1002754469	Elevation:			
DP2BR:		Elevrc:			
Spatial Status:		Zone:		18	

Map Key	Number of Records	Direction/ Distance (m)	Elev/Diff (m)	Site	DB
Code OB:				East83:	445446.00
Code OB Desc:				North83:	5029827.00
Open Hole:				Org CS:	UTM83
Cluster Kind:	This is a record from cluster log sheet			UTMRC:	3
Date Completed:	11-Aug-2008 00:00:00			UTMRC Desc:	margin of error : 10 - 30 m
Remarks:				Location Method:	wwr
Loc Method Desc:		on Water Well Record			
Elevrc Desc:					
Location Source Date:					
Improvement Location Source:					
Improvement Location Method:					
Source Revision Comment:					
Supplier Comment:					
<u>Annular Space/Abandonment Sealing Record</u>					
Plug ID:		1002754473			
Layer:					
Plug From:					
Plug To:					
Plug Depth UOM:					
<u>Method of Construction & Well Use</u>					
Method Construction ID:		1002754472			
Method Construction Code:					
Method Construction:					
Other Method Construction:		HSA/DIA			
<u>Pipe Information</u>					
Pipe ID:		1002754474			
Casing No:		0			
Comment:					
Alt Name:					
<u>Construction Record - Casing</u>					
Casing ID:		1002754476			
Layer:					
Material:		5			
Open Hole or Material:		PLASTIC			
Depth From:					
Depth To:		11.0			
Casing Diameter:					
Casing Diameter UOM:					
Casing Depth UOM:		m			
<u>Construction Record - Screen</u>					
Screen ID:		1002754475			
Layer:					
Slot:					
Screen Top Depth:		11.0			
Screen End Depth:		11.600000381469727			
Screen Material:					
Screen Depth UOM:		m			
Screen Diameter UOM:					
Screen Diameter:					

Map Key	Number of Records	Direction/ Distance (m)	Elev/Diff (m)	Site	DB
<u>Results of Well Yield Testing</u>					
Pumping Test Method Desc:					
Pump Test ID:		1002754477			
Pump Set At:					
Static Level:		7.0			
Final Level After Pumping:					
Recommended Pump Depth:					
Pumping Rate:					
Flowing Rate:					
Recommended Pump Rate:					
Levels UOM:		m			
Rate UOM:					
Water State After Test Code:					
Water State After Test:					
Pumping Test Method:					
Pumping Duration HR:					
Pumping Duration MIN:					
Flowing:					
<u>Hole Diameter</u>					
Hole ID:		1002754471			
Diameter:		20.0			
Depth From:					
Depth To:		11.6899995803833			
Hole Depth UOM:		m			
Hole Diameter UOM:		cm			
<u>Bore Hole Information</u>					
Bore Hole ID:	1002754496			Elevation:	
DP2BR:				Elevrc:	
Spatial Status:				Zone:	18
Code OB:				East83:	445021.00
Code OB Desc:				North83:	5030033.00
Open Hole:				Org CS:	UTM83
Cluster Kind:	This is a record from cluster log sheet			UTMRC:	3
Date Completed:	12-Aug-2008 00:00:00			UTMRC Desc:	margin of error : 10 - 30 m
Remarks:				Location Method:	wwr
Loc Method Desc:		on Water Well Record			
Elevrc Desc:					
Location Source Date:					
Improvement Location Source:					
Improvement Location Method:					
Source Revision Comment:					
Supplier Comment:					
<u>Annular Space/Abandonment Sealing Record</u>					
Plug ID:		1002754500			
Layer:					
Plug From:					
Plug To:					
Plug Depth UOM:					
<u>Method of Construction & Well Use</u>					
Method Construction ID:		1002754499			
Method Construction Code:					

Map Key	Number of Records	Direction/ Distance (m)	Elev/Diff (m)	Site	DB
Method Construction:					
Other Method Construction:		HSA/DIA			
<u>Pipe Information</u>					
Pipe ID:		1002754501			
Casing No:		0			
Comment:					
Alt Name:					
<u>Construction Record - Casing</u>					
Casing ID:		1002754503			
Layer:					
Material:		5			
Open Hole or Material:		PLASTIC			
Depth From:					
Depth To:		11.300000190734863			
Casing Diameter:					
Casing Diameter UOM:					
Casing Depth UOM:		m			
<u>Construction Record - Screen</u>					
Screen ID:		1002754502			
Layer:					
Slot:					
Screen Top Depth:		11.300000190734863			
Screen End Depth:		12.300000190734863			
Screen Material:					
Screen Depth UOM:		m			
Screen Diameter UOM:					
Screen Diameter:					
<u>Results of Well Yield Testing</u>					
Pumping Test Method Desc:					
Pump Test ID:		1002754504			
Pump Set At:					
Static Level:		7.0			
Final Level After Pumping:					
Recommended Pump Depth:					
Pumping Rate:					
Flowing Rate:					
Recommended Pump Rate:					
Levels UOM:		m			
Rate UOM:					
Water State After Test Code:					
Water State After Test:					
Pumping Test Method:					
Pumping Duration HR:					
Pumping Duration MIN:					
Flowing:					
<u>Hole Diameter</u>					
Hole ID:		1002754498			
Diameter:		20.0			
Depth From:					
Depth To:		12.319999694824219			
Hole Depth UOM:		m			
Hole Diameter UOM:		cm			

<i>Map Key</i>	<i>Number of Records</i>	<i>Direction/ Distance (m)</i>	<i>Elev/Diff (m)</i>	<i>Site</i>	<i>DB</i>
<u>Bore Hole Information</u>					
Bore Hole ID:	1002754478			Elevation:	
DP2BR:				Elevrc:	
Spatial Status:				Zone:	18
Code OB:				East83:	445444.00
Code OB Desc:				North83:	5029914.00
Open Hole:				Org CS:	UTM83
Cluster Kind:	This is a record from cluster log sheet			UTMRC:	3
Date Completed:	11-Aug-2008 00:00:00			UTMRC Desc:	margin of error : 10 - 30 m
Remarks:				Location Method:	wwr
Loc Method Desc:	on Water Well Record				
Elevrc Desc:					
Location Source Date:					
Improvement Location Source:					
Improvement Location Method:					
Source Revision Comment:					
Supplier Comment:					
<u>Annular Space/Abandonment Sealing Record</u>					
Plug ID:	1002754482				
Layer:					
Plug From:					
Plug To:					
Plug Depth UOM:					
<u>Method of Construction & Well Use</u>					
Method Construction ID:	1002754481				
Method Construction Code:					
Method Construction:					
Other Method Construction:	HSA/DIA				
<u>Pipe Information</u>					
Pipe ID:	1002754483				
Casing No:	0				
Comment:					
Alt Name:					
<u>Construction Record - Casing</u>					
Casing ID:	1002754485				
Layer:					
Material:	5				
Open Hole or Material:	PLASTIC				
Depth From:					
Depth To:	10.5				
Casing Diameter:					
Casing Diameter UOM:					
Casing Depth UOM:	m				
<u>Construction Record - Screen</u>					
Screen ID:	1002754484				
Layer:					
Slot:					

Map Key	Number of Records	Direction/ Distance (m)	Elev/Diff (m)	Site	DB
Screen Top Depth:		10.5			
Screen End Depth:		12.289999961853027			
Screen Material:					
Screen Depth UOM:		m			
Screen Diameter UOM:					
Screen Diameter:					
<u>Results of Well Yield Testing</u>					
Pumping Test Method Desc:					
Pump Test ID:		1002754486			
Pump Set At:					
Static Level:		6.0			
Final Level After Pumping:					
Recommended Pump Depth:					
Pumping Rate:					
Flowing Rate:					
Recommended Pump Rate:					
Levels UOM:		m			
Rate UOM:					
Water State After Test Code:					
Water State After Test:					
Pumping Test Method:					
Pumping Duration HR:					
Pumping Duration MIN:					
Flowing:					
<u>Hole Diameter</u>					
Hole ID:		1002754480			
Diameter:		20.0			
Depth From:					
Depth To:		12.289999961853027			
Hole Depth UOM:		m			
Hole Diameter UOM:		cm			
<u>Bore Hole Information</u>					
Bore Hole ID:	1002754487			Elevation:	
DP2BR:				Elevrc:	
Spatial Status:				Zone:	18
Code OB:				East83:	445417.00
Code OB Desc:				North83:	5029884.00
Open Hole:				Org CS:	UTM83
Cluster Kind:	This is a record from cluster log sheet			UTMRC:	3
Date Completed:	12-Aug-2008 00:00:00			UTMRC Desc:	margin of error : 10 - 30 m
Remarks:				Location Method:	wwr
Loc Method Desc:	on Water Well Record				
Elevrc Desc:					
Location Source Date:					
Improvement Location Source:					
Improvement Location Method:					
Source Revision Comment:					
Supplier Comment:					
<u>Annular Space/Abandonment Sealing Record</u>					
Plug ID:		1002754491			
Layer:					
Plug From:					
Plug To:					

Map Key	Number of Records	Direction/ Distance (m)	Elev/Diff (m)	Site	DB
Plug Depth UOM:					
<u>Method of Construction & Well Use</u>					
Method Construction ID:		1002754490			
Method Construction Code:					
Method Construction:					
Other Method Construction:		HSA			
<u>Pipe Information</u>					
Pipe ID:		1002754492			
Casing No:		0			
Comment:					
Alt Name:					
<u>Construction Record - Casing</u>					
Casing ID:		1002754494			
Layer:					
Material:		5			
Open Hole or Material:		PLASTIC			
Depth From:					
Depth To:		5.5			
Casing Diameter:					
Casing Diameter UOM:					
Casing Depth UOM:		m			
<u>Construction Record - Screen</u>					
Screen ID:		1002754493			
Layer:					
Slot:					
Screen Top Depth:		5.5			
Screen End Depth:		7.0			
Screen Material:					
Screen Depth UOM:		m			
Screen Diameter UOM:					
Screen Diameter:					
<u>Results of Well Yield Testing</u>					
Pumping Test Method Desc:					
Pump Test ID:		1002754495			
Pump Set At:					
Static Level:					
Final Level After Pumping:					
Recommended Pump Depth:					
Pumping Rate:					
Flowing Rate:					
Recommended Pump Rate:					
Levels UOM:		m			
Rate UOM:					
Water State After Test Code:					
Water State After Test:					
Pumping Test Method:					
Pumping Duration HR:					
Pumping Duration MIN:					
Flowing:					

Map Key	Number of Records	Direction/ Distance (m)	Elev/Diff (m)	Site	DB
<u>Hole Diameter</u>					
Hole ID:		1002754489			
Diameter:		20.0			
Depth From:					
Depth To:		7.039999961853027			
Hole Depth UOM:		m			
Hole Diameter UOM:		cm			
<u>Bore Hole Information</u>					
Bore Hole ID:	1002124089			Elevation:	
DP2BR:				Elevrc:	
Spatial Status:				Zone:	18
Code OB:				East83:	445417.00
Code OB Desc:				North83:	5029884.00
Open Hole:	No			Org CS:	UTM83
Cluster Kind:				UTMRC:	4
Date Completed:	12-Aug-2008 00:00:00			UTMRC Desc:	margin of error : 30 m - 100 m
Remarks:				Location Method:	wwr
Loc Method Desc:		on Water Well Record			
Elevrc Desc:					
Location Source Date:					
Improvement Location Source:					
Improvement Location Method:					
Source Revision Comment:					
Supplier Comment:					
<u>Overburden and Bedrock</u>					
<u>Materials Interval</u>					
Formation ID:		1002754515			
Layer:		1			
Color:					
General Color:					
Mat1:		27			
Most Common Material:		OTHER			
Mat2:					
Mat2 Desc:					
Mat3:					
Mat3 Desc:					
Formation Top Depth:		0.0			
Formation End Depth:		0.15000000596046448			
Formation End Depth UOM:		m			
<u>Overburden and Bedrock</u>					
<u>Materials Interval</u>					
Formation ID:		1002754518			
Layer:		4			
Color:		2			
General Color:		GREY			
Mat1:		28			
Most Common Material:		SAND			
Mat2:		05			
Mat2 Desc:		CLAY			
Mat3:		84			
Mat3 Desc:		SILTY			
Formation Top Depth:		2.619999885559082			
Formation End Depth:		5.940000057220459			
Formation End Depth UOM:		m			

Map Key	Number of Records	Direction/ Distance (m)	Elev/Diff (m)	Site	DB
<u>Overburden and Bedrock Materials Interval</u>					
Formation ID:			1002754519		
Layer:			5		
Color:			2		
General Color:			GREY		
Mat1:			28		
Most Common Material:			SAND		
Mat2:			05		
Mat2 Desc:			CLAY		
Mat3:			17		
Mat3 Desc:			SHALE		
Formation Top Depth:			5.940000057220459		
Formation End Depth:			7.320000171661377		
Formation End Depth UOM:			m		
<u>Overburden and Bedrock Materials Interval</u>					
Formation ID:			1002754520		
Layer:			6		
Color:			8		
General Color:			BLACK		
Mat1:			17		
Most Common Material:			SHALE		
Mat2:			26		
Mat2 Desc:			ROCK		
Mat3:			15		
Mat3 Desc:			LIMESTONE		
Formation Top Depth:			7.320000171661377		
Formation End Depth:			30.760000228881836		
Formation End Depth UOM:			m		
<u>Overburden and Bedrock Materials Interval</u>					
Formation ID:			1002754516		
Layer:			2		
Color:			2		
General Color:			GREY		
Mat1:			28		
Most Common Material:			SAND		
Mat2:			11		
Mat2 Desc:			GRAVEL		
Mat3:			84		
Mat3 Desc:			SILTY		
Formation Top Depth:			0.15000000596046448		
Formation End Depth:			1.75		
Formation End Depth UOM:			m		
<u>Overburden and Bedrock Materials Interval</u>					
Formation ID:			1002754517		
Layer:			3		
Color:			2		
General Color:			GREY		
Mat1:			05		
Most Common Material:			CLAY		
Mat2:			84		
Mat2 Desc:			SILTY		
Mat3:					

Map Key	Number of Records	Direction/ Distance (m)	Elev/Diff (m)	Site	DB
Mat3 Desc:					
Formation Top Depth:		1.75			
Formation End Depth:		2.619999885559082			
Formation End Depth UOM:		m			
<u>Annular Space/Abandonment Sealing Record</u>					
Plug ID:		1002754523			
Layer:		1			
Plug From:		0.0			
Plug To:		30.399999618530273			
Plug Depth UOM:		m			
<u>Method of Construction & Well Use</u>					
Method Construction ID:		1002754526			
Method Construction Code:		7			
Method Construction:		Diamond			
Other Method Construction:		HSA			
<u>Pipe Information</u>					
Pipe ID:		1002754514			
Casing No:		0			
Comment:					
Alt Name:					
<u>Construction Record - Screen</u>					
Screen ID:		1002754524			
Layer:		1			
Slot:		10			
Screen Top Depth:					
Screen End Depth:					
Screen Material:		5			
Screen Depth UOM:		m			
Screen Diameter UOM:		cm			
Screen Diameter:		5.800000190734863			
<u>Hole Diameter</u>					
Hole ID:		1002754521			
Diameter:		20.0			
Depth From:		0.0			
Depth To:		7.300000190734863			
Hole Depth UOM:		m			
Hole Diameter UOM:		cm			
<u>Hole Diameter</u>					
Hole ID:		1002754522			
Diameter:		10.0			
Depth From:		7.300000190734863			
Depth To:		30.700000762939453			
Hole Depth UOM:		m			
Hole Diameter UOM:		cm			
<u>Bore Hole Information</u>					

Map Key	Number of Records	Direction/ Distance (m)	Elev/Diff (m)	Site	DB
Bore Hole ID:	1002754505			Elevation:	
DP2BR:				Elevrc:	
Spatial Status:				Zone:	18
Code OB:				East83:	445456.00
Code OB Desc:				North83:	5029774.00
Open Hole:				Org CS:	UTM83
Cluster Kind:	This is a record from cluster log sheet			UTMRC:	3
Date Completed:	14-Aug-2008 00:00:00			UTMRC Desc:	margin of error : 10 - 30 m
Remarks:				Location Method:	wwr
Loc Method Desc:	on Water Well Record				
Elevrc Desc:					
Location Source Date:					
Improvement Location Source:					
Improvement Location Method:					
Source Revision Comment:					
Supplier Comment:					
<u>Annular Space/Abandonment Sealing Record</u>					
Plug ID:	1002754509				
Layer:					
Plug From:					
Plug To:					
Plug Depth UOM:					
<u>Method of Construction & Well Use</u>					
Method Construction ID:	1002754508				
Method Construction Code:					
Method Construction:					
Other Method Construction:	HSA/DIA				
<u>Pipe Information</u>					
Pipe ID:	1002754510				
Casing No:	0				
Comment:					
Alt Name:					
<u>Construction Record - Casing</u>					
Casing ID:	1002754512				
Layer:					
Material:	5				
Open Hole or Material:	PLASTIC				
Depth From:					
Depth To:	6.0				
Casing Diameter:					
Casing Diameter UOM:					
Casing Depth UOM:	m				
<u>Construction Record - Screen</u>					
Screen ID:	1002754511				
Layer:					
Slot:					
Screen Top Depth:	6.0				
Screen End Depth:	9.0				
Screen Material:					

Map Key	Number of Records	Direction/ Distance (m)	Elev/Diff (m)	Site	DB
Screen Depth UOM: Screen Diameter UOM: Screen Diameter:		m			
<u>Results of Well Yield Testing</u>					
Pumping Test Method Desc: Pump Test ID: Pump Set At: Static Level: Final Level After Pumping: Recommended Pump Depth: Pumping Rate: Flowing Rate: Recommended Pump Rate: Levels UOM: Rate UOM: Water State After Test Code: Water State After Test: Pumping Test Method: Pumping Duration HR: Pumping Duration MIN: Flowing:		1002754513	7.0		
<u>Hole Diameter</u>					
Hole ID: Diameter: Depth From: Depth To: Hole Depth UOM: Hole Diameter UOM:		1002754507	20.0	12.1899995803833	m cm
<u>Links</u>					
Bore Hole ID: Depth M: Year Completed: Well Completed Dt: Audit No:	1002754469			2008 2008/08/11 M02881	Tag No: Contractor: Path: Latitude: Longitude: A074581 1844 712\7121702.pdf 45.4198357273437 -75.6972865234137
<u>Links</u>					
Bore Hole ID: Depth M: Year Completed: Well Completed Dt: Audit No:	1002124089			30.76 2008 2008/08/12 M02881	Tag No: Contractor: Path: Latitude: Longitude: A074581 1844 712\7121702.pdf 45.4203464979061 -75.6976634802682
<u>Links</u>					
Bore Hole ID: Depth M: Year Completed: Well Completed Dt: Audit No:	1002754487			2008 2008/08/12 M02881	Tag No: Contractor: Path: Latitude: Longitude: A074581 1844 712\7121702.pdf 45.4203464979061 -75.6976634802682
<u>Links</u>					
Bore Hole ID: Depth M:	1002754496				Tag No: Contractor: A074581 1844

Map Key	Number of Records	Direction/ Distance (m)	Elev/Diff (m)	Site	DB
Year Completed:	2008			Path:	712\7121702.pdf
Well Completed Dt:	2008/08/12			Latitude:	45.421656558313
Audit No:	M02881			Longitude:	-75.7027412890493
<u>Links</u>					
Bore Hole ID:	1002754478			Tag No:	A074581
Depth M:				Contractor:	1844
Year Completed:	2008			Path:	712\7121702.pdf
Well Completed Dt:	2008/08/11			Latitude:	45.4206186229911
Audit No:	M02881			Longitude:	-75.6973217240923
<u>Links</u>					
Bore Hole ID:	1002754505			Tag No:	A074581
Depth M:				Contractor:	1844
Year Completed:	2008			Path:	712\7121702.pdf
Well Completed Dt:	2008/08/14			Latitude:	45.4193594759444
Audit No:	M02881			Longitude:	-75.6971528462926

<u>10</u>	1 of 1	NNW/77.5	77.9 / 0.00	Health Canada - NCR Ottawa Corporate Services Branch 171 Slater Street, 12th Floor Ottawa ON K1P 5H7	GEN
Generator No:	ON9358836				
SIC Code:					
SIC Description:					
Approval Years:	As of Oct 2022				
PO Box No:					
Country:	Canada				
Status:	Registered				
Co Admin:					
Choice of Contact:					
Phone No Admin:					
Contaminated Facility:					
MHSW Facility:					
<u>Detail(s)</u>					
Waste Class:	312 P				
Waste Class Name:	PATHOLOGICAL WASTES				

<u>11</u>	1 of 6	N/77.8	77.9 / 0.00	Health Canada 171 Slater Ottawa ON K1P 5H7	GEN
Generator No:	ON8424028				
SIC Code:	911910				
SIC Description:	Other Federal Government Public Administration				
Approval Years:	06				
PO Box No:					
Country:					
Status:					
Co Admin:					
Choice of Contact:					
Phone No Admin:					
Contaminated Facility:					
MHSW Facility:					
<u>Detail(s)</u>					

Map Key	Number of Records	Direction/ Distance (m)	Elev/Diff (m)	Site	DB
Waste Class:		112			
Waste Class Name:		ACID WASTE - HEAVY METALS			
Waste Class:		121			
Waste Class Name:		ALKALINE WASTES - HEAVY METALS			
Waste Class:		146			
Waste Class Name:		OTHER SPECIFIED INORGANICS			
11	2 of 6	N/77.8	77.9 / 0.00	GE Canada Real Estate Equity Holding Company 171 Slater St Ottawa ON K1P 5H7	CA
Certificate #:		1246-7JTSUB			
Application Year:		2008			
Issue Date:		9/26/2008			
Approval Type:		Air			
Status:		Approved			
Application Type:					
Client Name:					
Client Address:					
Client City:					
Client Postal Code:					
Project Description:					
Contaminants:					
Emission Control:					
11	3 of 6	N/77.8	77.9 / 0.00	Enbridge Gas Distribution Inc. 171 Slater Street<UNOFFICIAL> Ottawa ON K1P 5H7	SPL
Ref No:		1504-877HTN			
Site No:					
Incident Dt:					
Year:					
Incident Cause:		Discharge or Emission to Air			
Incident Event:					
Contaminant Code:		35			
Contaminant Name:		NATURAL GAS (METHANE)			
Contaminant Limit 1:					
Contam Limit Freq 1:					
Contaminant UN No 1:					
Environment Impact:		Not Anticipated			
Nature of Impact:					
Receiving Medium:					
Receiving Env:					
MOE Response:		Referral to others			
Dt MOE Arvl on Scn:					
MOE Reported Dt:		7/9/2010			
Dt Document Closed:		7/15/2010			
Incident Reason:		Error- Operator error			
Site Name:		171 Slater Street<UNOFFICIAL>			
Site County/District:					
Municipality No:					
Site Geo Ref Meth:					
Incident Summary:		TSSA: nat'l gas to atm, service line strike, road closure			
Contaminant Qty:		0 other - see incident description			
11	4 of 6	N/77.8	77.9 / 0.00	GE Canada Real Estate Equity Holding Company 171 Slater St	ECA

Map Key	Number of Records	Direction/ Distance (m)	Elev/Diff (m)	Site	DB
Ottawa ON M5J 2M2					
Approval No:	1246-7JTSUB			MOE District:	Ottawa
Approval Date:	2008-09-26			City:	
Status:	Approved			Longitude:	-75.69838
Record Type:	ECA			Latitude:	45.42016
Link Source:	IDS			Geometry X:	
SWP Area Name:	Rideau Valley			Geometry Y:	
Approval Type:	ECA-AIR				
Project Type:	AIR				
Business Name:	GE Canada Real Estate Equity Holding Company				
Address:	171 Slater St				
Full Address:					
Full PDF Link:	https://www.accessenvironment.ene.gov.on.ca/instruments/3550-7DYLN4-14.pdf				
PDF Site Location:					

11	5 of 6	N/77.8	77.9 / 0.00	Health Canada 171 Slater St. Ottawa ON K1A 0K9	GEN
Generator No:	ON8921109				
SIC Code:	911910				
SIC Description:	911910				
Approval Years:	2014				
PO Box No:					
Country:	Canada				
Status:					
Co Admin:					
Choice of Contact:	CO_OFFICIAL				
Phone No Admin:					
Contaminated Facility:	No				
MHSW Facility:	No				
<u>Detail(s)</u>					
Waste Class:	148				
Waste Class Name:	INORGANIC LABORATORY CHEMICALS				
Waste Class:	263				
Waste Class Name:	ORGANIC LABORATORY CHEMICALS				
Waste Class:	242				
Waste Class Name:	HALOGENATED PESTICIDES				
Waste Class:	331				
Waste Class Name:	WASTE COMPRESSED GASES				

11	6 of 6	N/77.8	77.9 / 0.00	Health Canada Corporate Services Branch 171 Slater Street, 12th Floor Ottawa ON K1P 5H7	GEN
Generator No:	ON9358836				
SIC Code:					
SIC Description:					
Approval Years:	As of Nov 2021				
PO Box No:					
Country:	Canada				
Status:	Registered				
Co Admin:					
Choice of Contact:					
Phone No Admin:					
Contaminated Facility:					

Map Key	Number of Records	Direction/ Distance (m)	Elev/Diff (m)	Site	DB
MHSW Facility:					
<u>Detail(s)</u>					
Waste Class:		312 P			
Waste Class Name:		Pathological wastes			
12	1 of 7	WNW/81.4	77.9 / 0.00	CONTRACTOR 199 SLATER ST. (N.O.S.) OTTAWA CITY ON	SPL
Ref No:	54223			Discharger Report:	
Site No:				Material Group:	
Incident Dt:	7/16/1991			Health/Env Conseq:	
Year:				Client Type:	
Incident Cause:	OTHER CONTAINER LEAK			Sector Type:	
Incident Event:				Agency Involved:	
Contaminant Code:				Nearest Watercourse:	
Contaminant Name:				Site Address:	
Contaminant Limit 1:				Site District Office:	
Contam Limit Freq 1:				Site Postal Code:	
Contaminant UN No 1:				Site Region:	
Environment Impact:	POSSIBLE			Site Municipality:	OTTAWA CITY
Nature of Impact:	Soil contamination			Site Lot:	
Receiving Medium:	LAND			Site Conc:	
Receiving Env:				Northing:	
MOE Response:				Easting:	
Dt MOE Arvl on Scn:				Site Geo Ref Accu:	
MOE Reported Dt:	7/17/1991			Site Map Datum:	
Dt Document Closed:				SAC Action Class:	
Incident Reason:	CORROSION			Source Type:	
Site Name:					
Site County/District:					
Municipality No:	20101				
Site Geo Ref Meth:					
Incident Summary:	TROW ENGINEERING: 220L FURNACE/CRANKCASE OIL LEAK FROM RUSTED TANK.				
Contaminant Qty:					
12	2 of 7	WNW/81.4	77.9 / 0.00	TILDEN CAR RENTALS INC 199 SLATER ST OTTAWA ON	PRT
Location ID:	11095				
Type:	private				
Expiry Date:					
Capacity (L):	27276.00				
Licence #:	0001029162				
12	3 of 7	WNW/81.4	77.9 / 0.00	TILDEN CAR RENTAL INC. 199 SLATER STREET OTTAWA ON K1P 5H7	GEN
Generator No:	ON0340402				
SIC Code:	9921				
SIC Description:	AUTO./TRUCK RENTAL				
Approval Years:	86,87,88,89,90				
PO Box No:					
Country:					
Status:					
Co Admin:					
Choice of Contact:					

Map Key	Number of Records	Direction/ Distance (m)	Elev/Diff (m)	Site	DB
Phone No Admin: Contaminated Facility: MHSW Facility:					
<u>Detail(s)</u>					
Waste Class:		252			
Waste Class Name:		WASTE OILS & LUBRICANTS			
12	4 of 7	WNW/81.4	77.9 / 0.00	TILDEN CAR RENTAL INC. 37-177 199 SLATER STREET OTTAWA ON K1P 5H7	GEN
Generator No:		ON0340402			
SIC Code:		9921			
SIC Description:		AUTO./TRUCK RENTAL			
Approval Years:		92,93,94,95,96,97			
PO Box No:					
Country:					
Status:					
Co Admin:					
Choice of Contact:					
Phone No Admin:					
Contaminated Facility:					
MHSW Facility:					
<u>Detail(s)</u>					
Waste Class:		252			
Waste Class Name:		WASTE OILS & LUBRICANTS			
12	5 of 7	WNW/81.4	77.9 / 0.00	NATIONAL TILDEN CAR & TRUCK RENTAL 199 SLATER STREET OTTAWA ON K1P 5H7	GEN
Generator No:		ON0340402			
SIC Code:		9921			
SIC Description:		AUTO./TRUCK RENTAL			
Approval Years:		98			
PO Box No:					
Country:					
Status:					
Co Admin:					
Choice of Contact:					
Phone No Admin:					
Contaminated Facility:					
MHSW Facility:					
<u>Detail(s)</u>					
Waste Class:		252			
Waste Class Name:		WASTE OILS & LUBRICANTS			
12	6 of 7	WNW/81.4	77.9 / 0.00	OCSCC 1018 199 Slater St. Ottawa ON K1P 0C8	GEN
Generator No:		ON6201846			
SIC Code:					
SIC Description:					
Approval Years:		As of Dec 2017			

Map Key	Number of Records	Direction/ Distance (m)	Elev/Diff (m)	Site	DB
PO Box No: Country: Canada Status: Registered Co Admin: Choice of Contact: Phone No Admin: Contaminated Facility: MHSW Facility:					
<u>Detail(s)</u>					
Waste Class: 251 L Waste Class Name: Waste oils/sludges (petroleum based)					
12	7 of 7	WNW/81.4	77.9 / 0.00	OCSCC 1018 199 Slater Street Ottawa ON K1P5M7	GEN
Generator No: ON4466256 SIC Code: SIC Description: Approval Years: As of Oct 2022 PO Box No: Country: Canada Status: Registered Co Admin: Choice of Contact: Phone No Admin: Contaminated Facility: MHSW Facility:					
<u>Detail(s)</u>					
Waste Class: 251 L Waste Class Name: OIL SKIMMINGS & SLUDGES					
13	1 of 2	NNE/82.8	77.9 / 0.00	City of Ottawa Intersection of Slater and O'Connor<UNOFFICIAL> Ottawa ON	SPL
Ref No: 7778-73WRSX Site No: Incident Dt: Year: Incident Cause: Pipe Or Hose Leak Incident Event: Contaminant Code: 27 Contaminant Name: COOLANT N.O.S. Contaminant Limit 1: Contam Limit Freq 1: Contaminant UN No 1: Environment Impact: Not Anticipated Nature of Impact: Soil Contamination Receiving Medium: Land Receiving Env: MOE Response: No Field Response Dt MOE Arvl on Scn: MOE Reported Dt: 6/6/2007 Dt Document Closed: 6/8/2007 Incident Reason: Equipment Failure Site Name: Intersection of Slater and O'Connor<UNOFFICIAL> Site County/District:					
Discharger Report: Material Group: Chemicals Health/Env Conseq: Client Type: Sector Type: Other Motor Vehicle Agency Involved: Nearest Watercourse: Site Address: Site District Office: Site Postal Code: Site Region: Site Municipality: Ottawa Site Lot: Site Conc: Northing: Easting: Site Geo Ref Accu: Site Map Datum: SAC Action Class: Source Type:					

Map Key	Number of Records	Direction/ Distance (m)	Elev/Diff (m)	Site	DB
Municipality No: Site Geo Ref Meth: Incident Summary: OC Transpo: 5 gal Antifreeze to Rd and CB Contaminant Qty: 20 L					
13	2 of 2	NNE/82.8	77.9 / 0.00	O'Connor and Slater Ottawa ON	SPL
Ref No: 7271-978M3V Site No: Incident Dt: 29-APR-13 Year: Incident Cause: Collision/Accident Incident Event: Contaminant Code: 13 Contaminant Name: DIESEL FUEL Contaminant Limit 1: Contam Limit Freq 1: Contaminant UN No 1: Environment Impact: Confirmed Nature of Impact: Surface Water Pollution Receiving Medium: Receiving Env: MOE Response: No Field Response Dt MOE Arvl on Scn: MOE Reported Dt: 29-APR-13 Dt Document Closed: Incident Reason: Unknown / N/A Site Name: Intersection<UNOFFICIAL> Site County/District: Municipality No: Site Geo Ref Meth: Incident Summary: Diesel to storm sewer at O'Connor and Slater Contaminant Qty: 0 other - see incident description					
Discharger Report: Material Group: Health/Env Conseq: Client Type: Sector Type: Motor Vehicle Agency Involved: Nearest Watercourse: Site Address: O'Connor and Slater Site District Office: Site Postal Code: Site Region: Site Municipality: Ottawa Site Lot: Site Conc: Northing: Easting: Site Geo Ref Accu: Site Map Datum: SAC Action Class: Watercourse Spills Source Type:					
14	1 of 2	S/90.2	77.9 / 0.00	BLACK PHOTO(OUT OF BUS.) 181 BANK STREET, UNITS 121-122 L'ESPLANADE OTTAWA ON K2P 1W5	GEN
Generator No: ON1338155 SIC Code: 6571 SIC Description: CAMERA/PHOTO. SUPPLY Approval Years: 97,98 PO Box No: Country: Status: Co Admin: Choice of Contact: Phone No Admin: Contaminated Facility: MHSW Facility:					
Detail(s)					
Waste Class: 264 Waste Class Name: PHOTOPROCESSING WASTES					
14	2 of 2	S/90.2	77.9 / 0.00	BLACK PHOTO CORPORATION 171-181 BANK STREET, UNITS 121-122	GEN

Map Key	Number of Records	Direction/ Distance (m)	Elev/Diff (m)	Site	DB
---------	-------------------	-------------------------	---------------	------	----

OTTAWA ON K2P 1W5

Generator No: ON1338160
SIC Code: 6571
SIC Description: CAMERA/PHOTO. SUPPLY
Approval Years: 97,98,99,00,01
PO Box No:
Country:
Status:
Co Admin:
Choice of Contact:
Phone No Admin:
Contaminated Facility:
MHSW Facility:

Detail(s)

Waste Class: 264
Waste Class Name: PHOTOPROCESSING WASTES

15	1 of 1	SW/90.8	77.9 / 0.00	SHOPPERS DRUG MART 161 BANK STREET OTTAWA ON K1P 5N7	GEN
--------------------	--------	---------	-------------	---	-----

Generator No: ON2285286
SIC Code: 6031
SIC Description: PHARMACIES
Approval Years: 99,00,01
PO Box No:
Country:
Status:
Co Admin:
Choice of Contact:
Phone No Admin:
Contaminated Facility:
MHSW Facility:

Detail(s)

Waste Class: 261
Waste Class Name: PHARMACEUTICALS

Waste Class: 312
Waste Class Name: PATHOLOGICAL WASTES

16	1 of 20	SE/92.8	76.8 / -1.03	HEALTH AND WELFARE CANADA HEALTH UNIT#28, 10TH FL., WEST TOWER 300 LAURIER AVE. WEST (TBC) OTTAWA ON K1A 0R5	GEN
--------------------	---------	---------	--------------	---	-----

Generator No: ON0095618
SIC Code: 8635
SIC Description: PUB. HEALTH CLINICS
Approval Years: 92,93,97
PO Box No:
Country:
Status:
Co Admin:
Choice of Contact:
Phone No Admin:
Contaminated Facility:
MHSW Facility:

Map Key	Number of Records	Direction/ Distance (m)	Elev/Diff (m)	Site	DB
<u>Detail(s)</u>					
Waste Class:		312			
Waste Class Name:		PATHOLOGICAL WASTES			
16	2 of 20	SE/92.8	76.8 / -1.03	GVT OF CAN-HEALTH&WELFARE CAN.MED.16-304 SER.BR,UNIT#28,10TH FL. W. TOWER 300 LAURIER AVE. WEST,C/O 301 ELGIN ST OTTAWA ON K1A 0L3	GEN
Generator No:		ON0095618			
SIC Code:		8635			
SIC Description:		PUB. HEALTH CLINICS			
Approval Years:		94,95,96			
PO Box No:					
Country:					
Status:					
Co Admin:					
Choice of Contact:					
Phone No Admin:					
Contaminated Facility:					
MHSW Facility:					
<u>Detail(s)</u>					
Waste Class:		312			
Waste Class Name:		PATHOLOGICAL WASTES			
16	3 of 20	SE/92.8	76.8 / -1.03	HEALTH AND WELFARE CANADA 300 LAURIER AVE. WEST (T.B.C) HEALTH UNIT #28, 10TH FLOOR WEST TOWER OTTAWA ON K1A 0R5	GEN
Generator No:		ON0095618			
SIC Code:		8635			
SIC Description:		PUB. HEALTH CLINICS			
Approval Years:		98,99,00,01			
PO Box No:					
Country:					
Status:					
Co Admin:					
Choice of Contact:					
Phone No Admin:					
Contaminated Facility:					
MHSW Facility:					
<u>Detail(s)</u>					
Waste Class:		312			
Waste Class Name:		PATHOLOGICAL WASTES			
16	4 of 20	SE/92.8	76.8 / -1.03	GVT. OF CAN.-SUPPLY AND SERVICES OLYMPIA PRINTING PLANT,LEVEL P1,W. TOWER L'ESPLANADE LAURIER,300 LAURIER AVE. W OTTAWA ON K1A 0M7	GEN
Generator No:		ON0249609			
SIC Code:		2849			

Map Key	Number of Records	Direction/ Distance (m)	Elev/Diff (m)	Site	DB
SIC Description: Approval Years: PO Box No: Country: Status: Co Admin: Choice of Contact: Phone No Admin: Contaminated Facility: MHSW Facility:		OTHER PRINTING IND. 86,87,88,89,90			
Detail(s)					
Waste Class:		264			
Waste Class Name:		PHOTOPROCESSING WASTES			
16	5 of 20	SE/92.8	76.8 / -1.03	GVT. OF CAN.(OUT OF BUS) 18-208 OLYMPIA PRINTING PLANT,LEVEL P1,W. TOWER L'ESPLANADE LAURIER,300 LAURIER AVE. W OTTAWA ON K1A 0M7	GEN
Generator No: SIC Code: SIC Description: Approval Years: PO Box No: Country: Status: Co Admin: Choice of Contact: Phone No Admin: Contaminated Facility: MHSW Facility:		ON0249609 2849 OTHER PRINTING IND. 92,93,94,95,96,97			
Detail(s)					
Waste Class:		213			
Waste Class Name:		PETROLEUM DISTILLATES			
Waste Class:		264			
Waste Class Name:		PHOTOPROCESSING WASTES			
16	6 of 20	SE/92.8	76.8 / -1.03	GVT. OF CAN.(OUT OF BUSINESS) OLYMPIA PRINTING PLANT,LEVEL P1,W. TOWER L'ESPLANADE LAURIER,300 LAURIER AVE. W OTTAWA ON K1A 0M7	GEN
Generator No: SIC Code: SIC Description: Approval Years: PO Box No: Country: Status: Co Admin: Choice of Contact: Phone No Admin: Contaminated Facility: MHSW Facility:		ON0249609 2849 OTHER PRINTING IND. 98			

Map Key	Number of Records	Direction/ Distance (m)	Elev/Diff (m)	Site	DB
<u>Detail(s)</u>					
				Waste Class: 213 Waste Class Name: PETROLEUM DISTILLATES	
				Waste Class: 264 Waste Class Name: PHOTOPROCESSING WASTES	
16	7 of 20	SE/92.8	76.8 / -1.03	Public Works and Government Services Canada 300 Laurier Ave Ottawa ON K0A 0S5	GEN
				Generator No: ON5652014 SIC Code: 562990 SIC Description: All Other Waste Management Services Approval Years: 04,05,06,07,08 PO Box No: Country: Status: Co Admin: Choice of Contact: Phone No Admin: Contaminated Facility: MHSW Facility:	
<u>Detail(s)</u>					
				Waste Class: 112 Waste Class Name: ACID WASTE - HEAVY METALS	
				Waste Class: 145 Waste Class Name: PAINT/PIGMENT/COATING RESIDUES	
				Waste Class: 146 Waste Class Name: OTHER SPECIFIED INORGANICS	
				Waste Class: 148 Waste Class Name: INORGANIC LABORATORY CHEMICALS	
				Waste Class: 212 Waste Class Name: ALIPHATIC SOLVENTS	
				Waste Class: 221 Waste Class Name: LIGHT FUELS	
				Waste Class: 243 Waste Class Name: PCB'S	
				Waste Class: 252 Waste Class Name: WASTE OILS & LUBRICANTS	
				Waste Class: 331 Waste Class Name: WASTE COMPRESSED GASES	
16	8 of 20	SE/92.8	76.8 / -1.03	in front of 300 Laurier Avenue<UNOFFICIAL> Ottawa ON	SPL
				Ref No: 2068-69ELAE Site No: Incident Dt: 2/8/2005 Year: Incident Cause: Incident Event:	Discharger Report: 0 Material Group: Oil Health/Env Conseq: Client Type: Sector Type: Other Motor Vehicle Agency Involved:

Map Key	Number of Records	Direction/ Distance (m)	Elev/Diff (m)	Site	DB
Contaminant Code: Contaminant Name: HYDRAULIC OIL Contaminant Limit 1: Contam Limit Freq 1: Contaminant UN No 1: Environment Impact: Possible Nature of Impact: Receiving Medium: Water Receiving Env: MOE Response: Dt MOE Arvl on Scn: MOE Reported Dt: 2/8/2005 Dt Document Closed: Incident Reason: Site Name: in front of 300 Laurier Avenue<UNOFFICIAL> Site County/District: Municipality No: Site Geo Ref Meth: Incident Summary: Waste Management-25 L Hydraulic Oil to CB Contaminant Qty:		Nearest Watercourse: Site Address: Site District Office: Ottawa Site Postal Code: Site Region: Site Municipality: Ottawa Site Lot: Site Conc: Northing: Easting: Site Geo Ref Accu: Site Map Datum: SAC Action Class: Source Type:			

16	9 of 20	SE/92.8	76.8 / -1.03	Public Works and Government Services Canada 300 Laurier Ave Ottawa ON	GEN
--------------------	---------	---------	--------------	---	-----

Generator No: ON5652014
SIC Code: 911910
SIC Description: Other Federal Government Public Administration
Approval Years: 2009
PO Box No:
Country:
Status:
Co Admin:
Choice of Contact:
Phone No Admin:
Contaminated Facility:
MHSW Facility:

Detail(s)

Waste Class: 112
Waste Class Name: ACID WASTE - HEAVY METALS

Waste Class: 145
Waste Class Name: PAINT/PIGMENT/COATING RESIDUES

Waste Class: 146
Waste Class Name: OTHER SPECIFIED INORGANICS

Waste Class: 148
Waste Class Name: INORGANIC LABORATORY CHEMICALS

Waste Class: 212
Waste Class Name: ALIPHATIC SOLVENTS

Waste Class: 221
Waste Class Name: LIGHT FUELS

Waste Class: 243
Waste Class Name: PCBS

Waste Class: 252
Waste Class Name: WASTE OILS & LUBRICANTS

Map Key	Number of Records	Direction/ Distance (m)	Elev/Diff (m)	Site	DB
Waste Class:		331			
Waste Class Name:		WASTE COMPRESSED GASES			
16	10 of 20	SE/92.8	76.8 / -1.03	Public Works and Government Services Canada 300 Laurier Ave Ottawa ON	GEN
Generator No:		ON5652014			
SIC Code:		911910			
SIC Description:		Other Federal Government Public Administration			
Approval Years:		2010			
PO Box No:					
Country:					
Status:					
Co Admin:					
Choice of Contact:					
Phone No Admin:					
Contaminated Facility:					
MHSW Facility:					
<u>Detail(s)</u>					
Waste Class:		112			
Waste Class Name:		ACID WASTE - HEAVY METALS			
Waste Class:		331			
Waste Class Name:		WASTE COMPRESSED GASES			
Waste Class:		263			
Waste Class Name:		ORGANIC LABORATORY CHEMICALS			
Waste Class:		212			
Waste Class Name:		ALIPHATIC SOLVENTS			
Waste Class:		146			
Waste Class Name:		OTHER SPECIFIED INORGANICS			
Waste Class:		221			
Waste Class Name:		LIGHT FUELS			
Waste Class:		312			
Waste Class Name:		PATHOLOGICAL WASTES			
Waste Class:		148			
Waste Class Name:		INORGANIC LABORATORY CHEMICALS			
Waste Class:		252			
Waste Class Name:		WASTE OILS & LUBRICANTS			
Waste Class:		243			
Waste Class Name:		PCBS			
Waste Class:		121			
Waste Class Name:		ALKALINE WASTES - HEAVY METALS			
Waste Class:		145			
Waste Class Name:		PAINT/PIGMENT/COATING RESIDUES			
16	11 of 20	SE/92.8	76.8 / -1.03	Public Works and Government Services Canada 300 Laurier Ave Ottawa ON	GEN

Map Key	Number of Records	Direction/ Distance (m)	Elev/Diff (m)	Site	DB
Generator No: SIC Code: SIC Description: Approval Years: PO Box No: Country: Status: Co Admin: Choice of Contact: Phone No Admin: Contaminated Facility: MHSW Facility:		ON5652014 911910 Other Federal Government Public Administration 2011			
<u>Detail(s)</u>					
Waste Class:		148			
Waste Class Name:		INORGANIC LABORATORY CHEMICALS			
Waste Class:		312			
Waste Class Name:		PATHOLOGICAL WASTES			
Waste Class:		146			
Waste Class Name:		OTHER SPECIFIED INORGANICS			
Waste Class:		121			
Waste Class Name:		ALKALINE WASTES - HEAVY METALS			
Waste Class:		221			
Waste Class Name:		LIGHT FUELS			
Waste Class:		252			
Waste Class Name:		WASTE OILS & LUBRICANTS			
Waste Class:		331			
Waste Class Name:		WASTE COMPRESSED GASES			
Waste Class:		212			
Waste Class Name:		ALIPHATIC SOLVENTS			
Waste Class:		263			
Waste Class Name:		ORGANIC LABORATORY CHEMICALS			
Waste Class:		112			
Waste Class Name:		ACID WASTE - HEAVY METALS			
Waste Class:		145			
Waste Class Name:		PAINT/PIGMENT/COATING RESIDUES			
Waste Class:		243			
Waste Class Name:		PCBS			

[16](#)

12 of 20

SE/92.8

76.8 / -1.03

Public Works and Government Services Canada
 300 Laurier Ave
 Ottawa ON K0A 0S5

GEN

Generator No: ON5652014
SIC Code: 911910
SIC Description: Other Federal Government Public Administration
Approval Years: 2012
PO Box No:
Country:
Status:
Co Admin:
Choice of Contact:

Map Key	Number of Records	Direction/ Distance (m)	Elev/Diff (m)	Site	DB
Phone No Admin:					
Contaminated Facility:					
MHSW Facility:					
<u>Detail(s)</u>					
Waste Class:		112			
Waste Class Name:		ACID WASTE - HEAVY METALS			
Waste Class:		146			
Waste Class Name:		OTHER SPECIFIED INORGANICS			
Waste Class:		212			
Waste Class Name:		ALIPHATIC SOLVENTS			
Waste Class:		252			
Waste Class Name:		WASTE OILS & LUBRICANTS			
Waste Class:		148			
Waste Class Name:		INORGANIC LABORATORY CHEMICALS			
Waste Class:		243			
Waste Class Name:		PCBS			
Waste Class:		312			
Waste Class Name:		PATHOLOGICAL WASTES			
Waste Class:		145			
Waste Class Name:		PAINT/PIGMENT/COATING RESIDUES			
Waste Class:		221			
Waste Class Name:		LIGHT FUELS			
Waste Class:		121			
Waste Class Name:		ALKALINE WASTES - HEAVY METALS			
Waste Class:		263			
Waste Class Name:		ORGANIC LABORATORY CHEMICALS			
Waste Class:		331			
Waste Class Name:		WASTE COMPRESSED GASES			

16	13 of 20	SE/92.8	76.8 / -1.03	Public Works and Government Services Canada 300 Laurier Ave Ottawa ON	GEN
--------------------	----------	----------------	---------------------	--	------------

Generator No: ON5652014
SIC Code: 911910
SIC Description:
Approval Years: 2013
PO Box No:
Country:
Status:
Co Admin:
Choice of Contact:
Phone No Admin:
Contaminated Facility:
MHSW Facility:

Detail(s)

Waste Class: 263
Waste Class Name: ORGANIC LABORATORY CHEMICALS

Map Key	Number of Records	Direction/ Distance (m)	Elev/Diff (m)	Site	DB
Waste Class:		112			
Waste Class Name:		ACID WASTE - HEAVY METALS			
Waste Class:		221			
Waste Class Name:		LIGHT FUELS			
Waste Class:		146			
Waste Class Name:		OTHER SPECIFIED INORGANICS			
Waste Class:		148			
Waste Class Name:		INORGANIC LABORATORY CHEMICALS			
Waste Class:		145			
Waste Class Name:		PAINT/PIGMENT/COATING RESIDUES			
Waste Class:		252			
Waste Class Name:		WASTE OILS & LUBRICANTS			
Waste Class:		121			
Waste Class Name:		ALKALINE WASTES - HEAVY METALS			
Waste Class:		243			
Waste Class Name:		PCBS			
Waste Class:		212			
Waste Class Name:		ALIPHATIC SOLVENTS			
Waste Class:		331			
Waste Class Name:		WASTE COMPRESSED GASES			
Waste Class:		312			
Waste Class Name:		PATHOLOGICAL WASTES			

16 14 of 20 **SE/92.8** **76.8 / -1.03** **Public Works and Government Services Canada**
300 Laurier Ave
Ottawa ON K0A0S5 **GEN**

Generator No: ON5652014
SIC Code: 911910
SIC Description: 911910
Approval Years: 2016
PO Box No:
Country: Canada
Status:
Co Admin: Brian Stoneman
Choice of Contact: CO_ADMIN
Phone No Admin: 613-993-5639 Ext.
Contaminated Facility: No
MHSW Facility: No

Detail(s)

Waste Class: 145
Waste Class Name: PAINT/PIGMENT/COATING RESIDUES

Waste Class: 148
Waste Class Name: INORGANIC LABORATORY CHEMICALS

Waste Class: 331
Waste Class Name: WASTE COMPRESSED GASES

Waste Class: 221
Waste Class Name: LIGHT FUELS

Map Key	Number of Records	Direction/ Distance (m)	Elev/Diff (m)	Site	DB
Waste Class:		263			
Waste Class Name:		ORGANIC LABORATORY CHEMICALS			
Waste Class:		121			
Waste Class Name:		ALKALINE WASTES - HEAVY METALS			
Waste Class:		243			
Waste Class Name:		PCBS			
Waste Class:		252			
Waste Class Name:		WASTE OILS & LUBRICANTS			
Waste Class:		312			
Waste Class Name:		PATHOLOGICAL WASTES			
Waste Class:		146			
Waste Class Name:		OTHER SPECIFIED INORGANICS			
Waste Class:		112			
Waste Class Name:		ACID WASTE - HEAVY METALS			
Waste Class:		212			
Waste Class Name:		ALIPHATIC SOLVENTS			

16	15 of 20	SE/92.8	76.8 / -1.03	Public Works and Government Services Canada 300 Laurier Ave Ottawa ON K0A0S5	GEN
--------------------	----------	----------------	---------------------	---	------------

Generator No: ON5652014
SIC Code: 911910
SIC Description: 911910
Approval Years: 2015
PO Box No:
Country: Canada
Status:
Co Admin: Brian Stoneman
Choice of Contact: CO_ADMIN
Phone No Admin: 613-993-5639 Ext.
Contaminated Facility: No
MHSW Facility: No

Detail(s)

Waste Class: 263
Waste Class Name: ORGANIC LABORATORY CHEMICALS

Waste Class: 146
Waste Class Name: OTHER SPECIFIED INORGANICS

Waste Class: 243
Waste Class Name: PCBS

Waste Class: 145
Waste Class Name: PAINT/PIGMENT/COATING RESIDUES

Waste Class: 252
Waste Class Name: WASTE OILS & LUBRICANTS

Waste Class: 112
Waste Class Name: ACID WASTE - HEAVY METALS

Waste Class: 221
Waste Class Name: LIGHT FUELS

Map Key	Number of Records	Direction/ Distance (m)	Elev/Diff (m)	Site	DB
Waste Class:		312			
Waste Class Name:		PATHOLOGICAL WASTES			
Waste Class:		121			
Waste Class Name:		ALKALINE WASTES - HEAVY METALS			
Waste Class:		148			
Waste Class Name:		INORGANIC LABORATORY CHEMICALS			
Waste Class:		331			
Waste Class Name:		WASTE COMPRESSED GASES			
Waste Class:		212			
Waste Class Name:		ALIPHATIC SOLVENTS			

16 16 of 20 **SE/92.8** **76.8 / -1.03** **Public Works and Government Services Canada**
300 Laurier Ave
Ottawa ON K0A0S5 **GEN**

Generator No: ON5652014
SIC Code: 911910
SIC Description: 911910
Approval Years: 2014
PO Box No:
Country: Canada
Status:
Co Admin: Brian Stoneman
Choice of Contact: CO_ADMIN
Phone No Admin: 613-993-5639 Ext.
Contaminated Facility: No
MHSW Facility: No

Detail(s)

Waste Class: 148
Waste Class Name: INORGANIC LABORATORY CHEMICALS

Waste Class: 145
Waste Class Name: PAINT/PIGMENT/COATING RESIDUES

Waste Class: 212
Waste Class Name: ALIPHATIC SOLVENTS

Waste Class: 121
Waste Class Name: ALKALINE WASTES - HEAVY METALS

Waste Class: 331
Waste Class Name: WASTE COMPRESSED GASES

Waste Class: 312
Waste Class Name: PATHOLOGICAL WASTES

Waste Class: 263
Waste Class Name: ORGANIC LABORATORY CHEMICALS

Waste Class: 243
Waste Class Name: PCBS

Waste Class: 221
Waste Class Name: LIGHT FUELS

Waste Class: 252
Waste Class Name: WASTE OILS & LUBRICANTS

Map Key	Number of Records	Direction/ Distance (m)	Elev/Diff (m)	Site	DB
			112		
			ACID WASTE - HEAVY METALS		
			146		
			OTHER SPECIFIED INORGANICS		

16	17 of 20	SE/92.8	76.8 / -1.03	Public Services & Procurement Canada RPB 300 Laurier Ave Ottawa ON K0A 0S5	GEN
--------------------	----------	---------	--------------	--	-----

Generator No: ON5652014
SIC Code:
SIC Description:
Approval Years: As of Dec 2018
PO Box No:
Country: Canada
Status: Registered
Co Admin:
Choice of Contact:
Phone No Admin:
Contaminated Facility:
MHSW Facility:

Detail(s)

Waste Class: 112 C
Waste Class Name: Acid solutions - containing heavy metals

Waste Class: 121 C
Waste Class Name: Alkaline slutions - containing heavy metals

Waste Class: 145 I
Waste Class Name: Wastes from the use of pigments, coatings and paints

Waste Class: 145 L
Waste Class Name: Wastes from the use of pigments, coatings and paints

Waste Class: 146 R
Waste Class Name: Other specified inorganic sludges, slurries or solids

Waste Class: 146 T
Waste Class Name: Other specified inorganic sludges, slurries or solids

Waste Class: 148 C
Waste Class Name: Misc. wastes and inorganic chemicals

Waste Class: 212 L
Waste Class Name: Aliphatic solvents and residues

Waste Class: 221 I
Waste Class Name: Light fuels

Waste Class: 243 D
Waste Class Name: PCB

Waste Class: 252 L
Waste Class Name: Waste crankcase oils and lubricants

Waste Class: 263 I
Waste Class Name: Misc. waste organic chemicals

Waste Class: 312 P
Waste Class Name: Pathological wastes

Map Key	Number of Records	Direction/ Distance (m)	Elev/Diff (m)	Site	DB
Waste Class:		331 I			
Waste Class Name:		Waste compressed gases including cylinders			

16	18 of 20	SE/92.8	76.8 / -1.03	Public Services & Procurement Canada RPB 300 Laurier Ave Ottawa ON K0A 0S5	GEN
--------------------	----------	----------------	---------------------	---	------------

Generator No: ON5652014
SIC Code:
SIC Description:
Approval Years: As of Jul 2020
PO Box No:
Country: Canada
Status: Registered
Co Admin:
Choice of Contact:
Phone No Admin:
Contaminated Facility:
MHSW Facility:

Detail(s)

Waste Class: 145 L
Waste Class Name: Wastes from the use of pigments, coatings and paints

Waste Class: 148 C
Waste Class Name: Misc. wastes and inorganic chemicals

Waste Class: 221 I
Waste Class Name: Light fuels

Waste Class: 121 C
Waste Class Name: Alkaline slutions - containing heavy metals

Waste Class: 146 R
Waste Class Name: Other specified inorganic sludges, slurries or solids

Waste Class: 212 L
Waste Class Name: Aliphatic solvents and residues

Waste Class: 252 L
Waste Class Name: Waste crankcase oils and lubricants

Waste Class: 112 C
Waste Class Name: Acid solutions - containing heavy metals

Waste Class: 312 P
Waste Class Name: Pathological wastes

Waste Class: 243 D
Waste Class Name: PCB

Waste Class: 145 I
Waste Class Name: Wastes from the use of pigments, coatings and paints

Waste Class: 263 I
Waste Class Name: Misc. waste organic chemicals

Waste Class: 331 I
Waste Class Name: Waste compressed gases including cylinders

Waste Class: 146 T
Waste Class Name: Other specified inorganic sludges, slurries or solids

Map Key	Number of Records	Direction/ Distance (m)	Elev/Diff (m)	Site	DB
16	19 of 20	SE/92.8	76.8 / -1.03	Public Services & Procurement Canada RPB 300 Laurier Ave Ottawa ON K0A 0S5	GEN
Generator No:		ON5652014			
SIC Code:					
SIC Description:					
Approval Years:		As of Nov 2021			
PO Box No:					
Country:		Canada			
Status:		Registered			
Co Admin:					
Choice of Contact:					
Phone No Admin:					
Contaminated Facility:					
MHSW Facility:					
<u>Detail(s)</u>					
Waste Class:		252 L			
Waste Class Name:		Waste crankcase oils and lubricants			
Waste Class:		146 T			
Waste Class Name:		Other specified inorganic sludges, slurries or solids			
Waste Class:		145 L			
Waste Class Name:		Wastes from the use of pigments, coatings and paints			
Waste Class:		312 P			
Waste Class Name:		Pathological wastes			
Waste Class:		263 I			
Waste Class Name:		Misc. waste organic chemicals			
Waste Class:		243 D			
Waste Class Name:		PCB			
Waste Class:		146 R			
Waste Class Name:		Other specified inorganic sludges, slurries or solids			
Waste Class:		121 C			
Waste Class Name:		Alkaline slutions - containing heavy metals			
Waste Class:		331 I			
Waste Class Name:		Waste compressed gases including cylinders			
Waste Class:		221 I			
Waste Class Name:		Light fuels			
Waste Class:		112 C			
Waste Class Name:		Acid solutions - containing heavy metals			
Waste Class:		145 I			
Waste Class Name:		Wastes from the use of pigments, coatings and paints			
Waste Class:		212 L			
Waste Class Name:		Aliphatic solvents and residues			
Waste Class:		148 C			
Waste Class Name:		Misc. wastes and inorganic chemicals			

Map Key	Number of Records	Direction/ Distance (m)	Elev/Diff (m)	Site	DB
16	20 of 20	SE/92.8	76.8 / -1.03	Public Services & Procurement Canada RPB 300 Laurier Ave Ottawa ON K0A 0S5	GEN
Generator No:		ON5652014			
SIC Code:					
SIC Description:					
Approval Years:		As of Oct 2022			
PO Box No:					
Country:		Canada			
Status:		Registered			
Co Admin:					
Choice of Contact:					
Phone No Admin:					
Contaminated Facility:					
MHSW Facility:					
<u>Detail(s)</u>					
Waste Class:		112 C			
Waste Class Name:		ACID WASTE - HEAVY METALS			
Waste Class:		145 L			
Waste Class Name:		PAINT/PIGMENT/COATING RESIDUES			
Waste Class:		145 I			
Waste Class Name:		PAINT/PIGMENT/COATING RESIDUES			
Waste Class:		146 T			
Waste Class Name:		OTHER SPECIFIED INORGANICS			
Waste Class:		252 L			
Waste Class Name:		WASTE OILS & LUBRICANTS			
Waste Class:		221 I			
Waste Class Name:		LIGHT FUELS			
Waste Class:		243 D			
Waste Class Name:		PCBS			
Waste Class:		148 C			
Waste Class Name:		INORGANIC LABORATORY CHEMICALS			
Waste Class:		121 C			
Waste Class Name:		ALKALINE WASTES - HEAVY METALS			
Waste Class:		331 I			
Waste Class Name:		WASTE COMPRESSED GASES			
Waste Class:		263 I			
Waste Class Name:		ORGANIC LABORATORY CHEMICALS			
Waste Class:		312 P			
Waste Class Name:		PATHOLOGICAL WASTES			
Waste Class:		146 R			
Waste Class Name:		OTHER SPECIFIED INORGANICS			
Waste Class:		212 L			
Waste Class Name:		ALIPHATIC SOLVENTS			
17	1 of 4	SSE/97.7	77.6 / -0.31	CAMPBELL AND KENNEDY ELECTRIC LTD. M2-171 BANK ST. OTTAWA ON K2P 1W5	GEN

Map Key	Number of Records	Direction/ Distance (m)	Elev/Diff (m)	Site	DB	
Generator No: SIC Code: SIC Description: Approval Years: PO Box No: Country: Status: Co Admin: Choice of Contact: Phone No Admin: Contaminated Facility: MHSW Facility:		ON0043400	0000	*** NOT DEFINED ***	86,87,88,89,90,92,93,94	

17	2 of 4	SSE/97.7	77.6 / -0.31	O & Y PROPERTIES INC. 171 BANK STREET L'ESPLANADE LAURIER OTTAWA ON K2P 1W5	GEN	
Generator No: SIC Code: SIC Description: Approval Years: PO Box No: Country: Status: Co Admin: Choice of Contact: Phone No Admin: Contaminated Facility: MHSW Facility:		ON0383905	7512	NON-RES. BLDG. OPER.	94,95,96,97,98	

Detail(s)

Waste Class: 213
Waste Class Name: PETROLEUM DISTILLATES

Waste Class: 252
Waste Class Name: WASTE OILS & LUBRICANTS

17	3 of 4	SSE/97.7	77.6 / -0.31	O & Y PROPERTIES INC. L'ESPLANADE LAURIER 171 BANK STREET OTTAWA ON K2P 1W5	GEN	
Generator No: SIC Code: SIC Description: Approval Years: PO Box No: Country: Status: Co Admin: Choice of Contact: Phone No Admin: Contaminated Facility: MHSW Facility:		ON0383905	7512	NON-RES. BLDG. OPER.	99,00,01	

Detail(s)

Waste Class: 213
Waste Class Name: PETROLEUM DISTILLATES

Waste Class: 252
Waste Class Name: WASTE OILS & LUBRICANTS

Map Key	Number of Records	Direction/ Distance (m)	Elev/Diff (m)	Site	DB
17	4 of 4	SSE/97.7	77.6 / -0.31	ROSTRUST INVESTMENTS INC. 171 BANK STREET (L'ESPLANADE LAURIER) OTTAWA ON K2P 1W5	GEN
Generator No: SIC Code: SIC Description: Approval Years: PO Box No: Country: Status: Co Admin: Choice of Contact: Phone No Admin: Contaminated Facility: MHSW Facility:		ON2079000 7512 NON-RES. BLDG. OPER. 95,96,97,98,99,00,01,02,03,04			
<u>Detail(s)</u>					
Waste Class:		121			
Waste Class Name:		ALKALINE WASTES - HEAVY METALS			
Waste Class:		148			
Waste Class Name:		INORGANIC LABORATORY CHEMICALS			
Waste Class:		212			
Waste Class Name:		ALIPHATIC SOLVENTS			
Waste Class:		213			
Waste Class Name:		PETROLEUM DISTILLATES			
Waste Class:		243			
Waste Class Name:		PCB'S			
Waste Class:		252			
Waste Class Name:		WASTE OILS & LUBRICANTS			
Waste Class:		263			
Waste Class Name:		ORGANIC LABORATORY CHEMICALS			
18	1 of 9	NW/100.7	77.9 / 0.00	SPIC & SPAN-VALETOR-CASH CLEANERS 222 ALBERT STREET C/O 1764 WOODWARD DRIVE OTTAWA ON K1P 5G6	GEN
Generator No: SIC Code: SIC Description: Approval Years: PO Box No: Country: Status: Co Admin: Choice of Contact: Phone No Admin: Contaminated Facility: MHSW Facility:		ON0573411 9721 POWER LAUND./CLEANERS 86,87,88,89			
<u>Detail(s)</u>					
Waste Class:		241			
Waste Class Name:		HALOGENATED SOLVENTS			

Map Key	Number of Records	Direction/ Distance (m)	Elev/Diff (m)	Site	DB
18	2 of 9	NW/100.7	77.9 / 0.00	SPIC & SPAN (SEE & USE ON1381800) 222 ALBERT STREET C/O 1764 WOODWARD DRIVE OTTAWA ON K1P 5G6	GEN
Generator No: ON0573411 SIC Code: 9721 SIC Description: POWER LAUND./CLEANER Approval Years: 90 PO Box No: Country: Status: Co Admin: Choice of Contact: Phone No Admin: Contaminated Facility: MHSW Facility:					
18	3 of 9	NW/100.7	77.9 / 0.00	SPIC & SPAN (SEE & USE ON1381800) 35-136 222 ALBERT STREET C/O 1764 WOODWARD DRIVE OTTAWA ON K1P 5G6	GEN
Generator No: ON0573411 SIC Code: 9721 SIC Description: POWER LAUND./CLEANER Approval Years: 92,93,94,95,96,97,98 PO Box No: Country: Status: Co Admin: Choice of Contact: Phone No Admin: Contaminated Facility: MHSW Facility:					
18	4 of 9	NW/100.7	77.9 / 0.00	DIARA CLEANERS 222 ALBERT ST. OTTAWA ON K1P 5G6	GEN
Generator No: ON1381800 SIC Code: 9721 SIC Description: POWER LAUND./CLEANER Approval Years: 90 PO Box No: Country: Status: Co Admin: Choice of Contact: Phone No Admin: Contaminated Facility: MHSW Facility:					
<u>Detail(s)</u>					
Waste Class: 241					
Waste Class Name: HALOGENATED SOLVENTS					
18	5 of 9	NW/100.7	77.9 / 0.00	D'ARA CLEANERS 12-532 222 ALBERT ST. OTTAWA ON K1P 5G6	GEN

Map Key	Number of Records	Direction/ Distance (m)	Elev/Diff (m)	Site	DB
Generator No: SIC Code: SIC Description: Approval Years: PO Box No: Country: Status: Co Admin: Choice of Contact: Phone No Admin: Contaminated Facility: MHSW Facility:		ON1381800 9721 POWER LAUND./CLEANER 92,93,94,95,96,97,98			
<u>Detail(s)</u>					
Waste Class: Waste Class Name:		241 HALOGENATED SOLVENTS			
18	6 of 9	NW/100.7	77.9 / 0.00	QUEEN STREET CLEANERS LIMITED 222 ALBERT STREET OTTAWA ON K1P 5G6	GEN
Generator No: SIC Code: SIC Description: Approval Years: PO Box No: Country: Status: Co Admin: Choice of Contact: Phone No Admin: Contaminated Facility: MHSW Facility:		ON1350101 9721 POWER LAUND./CLEANER 94,95,96,97,98,99,00,01,05			
<u>Detail(s)</u>					
Waste Class: Waste Class Name:		241 HALOGENATED SOLVENTS			
18	7 of 9	NW/100.7	77.9 / 0.00	D'ARA CLEANERS 222 ALBERT STREET OTTAWA ON K1P 5G6	GEN
Generator No: SIC Code: SIC Description: Approval Years: PO Box No: Country: Status: Co Admin: Choice of Contact: Phone No Admin: Contaminated Facility: MHSW Facility:		ON1381800 9721 POWER LAUND./CLEANERS 99,00,01			
<u>Detail(s)</u>					
Waste Class: Waste Class Name:		241 HALOGENATED SOLVENTS			

Map Key	Number of Records	Direction/ Distance (m)	Elev/Diff (m)	Site	DB
18	8 of 9	NW/100.7	77.9 / 0.00	A.C.E. ACQUISITIONS LTD 222 ALBERT STREET OTTAWA ON K1P 5G6	GEN
Generator No: ON1350101 SIC Code: 812310 SIC Description: Coin-Operated Laundries and Dry Cleaners Approval Years: 06,07,08 PO Box No: Country: Status: Co Admin: Choice of Contact: Phone No Admin: Contaminated Facility: MHSW Facility:					
<u>Detail(s)</u>					
Waste Class:		241			
Waste Class Name:		HALOGENATED SOLVENTS			
18	9 of 9	NW/100.7	77.9 / 0.00	Spic & Span Cleaners 222 Albert St Ottawa ON K1P5G6	CDRY
Legal Name of Company:					
Region:					
<u>Waste Quantity by Year</u>					
Reporting Year:		2006			
Quantity of PERC (kg):		540			
Total Waste Water (kg):		0			
Total Waste Water (L):		-			
Total Residue (kg):		0			
Total Residue (L):		-			
Total Mix (kg):		115			
Total Mix (L):		-			
Request for Confidentiality:		No			
Reason for Confidentiality:		N/A			
19	1 of 6	ESE/100.8	76.9 / -1.00	GVT. OF CAN. - FINANCE CANADA PROPERTY & MATERIAL MANAGEMENT 140 O'CONNOR STREET OTTAWA ON K1A 0G5	GEN
Generator No: ON0269301 SIC Code: 8152 SIC Description: FINAC./ECONOM. ADM. Approval Years: 86,87,88,89,90 PO Box No: Country: Status: Co Admin: Choice of Contact: Phone No Admin: Contaminated Facility: MHSW Facility:					

Map Key	Number of Records	Direction/ Distance (m)	Elev/Diff (m)	Site	DB
<u>Detail(s)</u>					
Waste Class:		264			
Waste Class Name:		PHOTOPROCESSING WASTES			
19	2 of 6	ESE/100.8	76.9 / -1.00	FINANCE AND TREASURY BOARD OF CAN. DEPT. 140 O'CONNOR STREET PROPERTY & MATERIAL MANAGEMENT OTTAWA ON K1A 0G5	GEN
Generator No:		ON0269301			
SIC Code:		8152			
SIC Description:		FINAC./ECONOM. ADM.			
Approval Years:		92,93,96,97,98,99,00,01			
PO Box No:					
Country:					
Status:					
Co Admin:					
Choice of Contact:					
Phone No Admin:					
Contaminated Facility:					
MHSW Facility:					
<u>Detail(s)</u>					
Waste Class:		148			
Waste Class Name:		INORGANIC LABORATORY CHEMICALS			
Waste Class:		264			
Waste Class Name:		PHOTOPROCESSING WASTES			
19	3 of 6	ESE/100.8	76.9 / -1.00	GVT. OF CAN. - FINANCE CANADA 18-149 PROPERTY & MATERIAL MANAGEMENT 140 O'CONNOR STREET OTTAWA ON K1A 0G5	GEN
Generator No:		ON0269301			
SIC Code:		8152			
SIC Description:		FINAC./ECONOM. ADM.			
Approval Years:		94,95			
PO Box No:					
Country:					
Status:					
Co Admin:					
Choice of Contact:					
Phone No Admin:					
Contaminated Facility:					
MHSW Facility:					
<u>Detail(s)</u>					
Waste Class:		264			
Waste Class Name:		PHOTOPROCESSING WASTES			
19	4 of 6	ESE/100.8	76.9 / -1.00	DEPT. OF FINANCE/TREASURY BOARD OF CANADA 140 O'CONNOR STREET FACILITIES MANAGEMENT OTTAWA ON K1A 0G5	GEN
Generator No:		ON0269301			

Map Key	Number of Records	Direction/ Distance (m)	Elev/Diff (m)	Site	DB
SIC Code: SIC Description: Approval Years: 02,03,04,06,07,08 PO Box No: Country: Status: Co Admin: Choice of Contact: Phone No Admin: Contaminated Facility: MHSW Facility:					
<u>Detail(s)</u>					
Waste Class: 121 Waste Class Name: ALKALINE WASTES - HEAVY METALS					
Waste Class: 122 Waste Class Name: ALKALINE WASTES - OTHER METALS					
Waste Class: 148 Waste Class Name: INORGANIC LABORATORY CHEMICALS					
Waste Class: 264 Waste Class Name: PHOTOPROCESSING WASTES					
Waste Class: 146 Waste Class Name: OTHER SPECIFIED INORGANICS					
Waste Class: 121 Waste Class Name: ALKALINE WASTES - HEAVY METALS					
19	5 of 6	ESE/100.8	76.9 / -1.00	DEPT. OF FINANCE/TREASURY BOARD OF CANADA 140 O'CONNOR STREET FACILITIES MANAGEMENT OTTAWA ON K2P 2H6	GEN
Generator No: ON0269301 SIC Code: 911910 SIC Description: Other Federal Government Public Administration Approval Years: 2009 PO Box No: Country: Status: Co Admin: Choice of Contact: Phone No Admin: Contaminated Facility: MHSW Facility:					
<u>Detail(s)</u>					
Waste Class: 121 Waste Class Name: ALKALINE WASTES - HEAVY METALS					
Waste Class: 146 Waste Class Name: OTHER SPECIFIED INORGANICS					
19	6 of 6	ESE/100.8	76.9 / -1.00	Gannon Blackburn Electric Inc. 140 O'Connor Ottawa ON K1A 0R5	GEN

Map Key	Number of Records	Direction/ Distance (m)	Elev/Diff (m)	Site	DB
Generator No: SIC Code: SIC Description: Approval Years: PO Box No: Country: Status: Co Admin: Choice of Contact: Phone No Admin: Contaminated Facility: MHSW Facility:		ON3963680			
Waste Class: Waste Class Name:		146 T Other specified inorganic sludges, slurries or solids			
20	1 of 10	ENE/104.5	76.8 / -1.06	150SLATERSTREET(OTTAWA)INC. 150 SLATER STREET OTTAWA ON K1A 1K3	GEN
Generator No: SIC Code: SIC Description: Approval Years: PO Box No: Country: Status: Co Admin: Choice of Contact: Phone No Admin: Contaminated Facility: MHSW Facility:		ON9451993 531310 2011			
20	2 of 10	ENE/104.5	76.8 / -1.06	150SLATERSTREET(OTTAWA)INC. 150 SLATER STREET OTTAWA ON K1A 1K3	GEN
Generator No: SIC Code: SIC Description: Approval Years: PO Box No: Country: Status: Co Admin: Choice of Contact: Phone No Admin: Contaminated Facility: MHSW Facility:		ON9451993 531310 Real Estate Property Managers 2012			
20	3 of 10	ENE/104.5	76.8 / -1.06	The Manufacturers Life Insurance Company 150 SLATER STREET OTTAWA ON	GEN
Generator No: SIC Code: SIC Description: Approval Years: PO Box No: Country: Status:		ON9451993 531310 REAL ESTATE PROPERTY MANAGERS 2013			

Map Key	Number of Records	Direction/ Distance (m)	Elev/Diff (m)	Site	DB
Co Admin: Choice of Contact: Phone No Admin: Contaminated Facility: MHSW Facility:					
<u>Detail(s)</u>					
Waste Class:		146			
Waste Class Name:		OTHER SPECIFIED INORGANICS			
Waste Class:		212			
Waste Class Name:		ALIPHATIC SOLVENTS			
Waste Class:		252			
Waste Class Name:		WASTE OILS & LUBRICANTS			
Waste Class:		145			
Waste Class Name:		PAINT/PIGMENT/COATING RESIDUES			
Waste Class:		251			
Waste Class Name:		OIL SKIMMINGS & SLUDGES			

20	4 of 10	ENE/104.5	76.8 / -1.06	The Manufacturers Life Insurance Company 150 SLATER STREET OTTAWA ON K1P5H6	GEN
Generator No:		ON9451993			
SIC Code:		531310			
SIC Description:		REAL ESTATE PROPERTY MANAGERS			
Approval Years:		2016			
PO Box No:					
Country:		Canada			
Status:					
Co Admin:					
Choice of Contact:		CO_OFFICIAL			
Phone No Admin:					
Contaminated Facility:		No			
MHSW Facility:		No			

<u>Detail(s)</u>					
Waste Class:		146			
Waste Class Name:		OTHER SPECIFIED INORGANICS			
Waste Class:		212			
Waste Class Name:		ALIPHATIC SOLVENTS			
Waste Class:		145			
Waste Class Name:		PAINT/PIGMENT/COATING RESIDUES			
Waste Class:		252			
Waste Class Name:		WASTE OILS & LUBRICANTS			
Waste Class:		251			
Waste Class Name:		OIL SKIMMINGS & SLUDGES			

20	5 of 10	ENE/104.5	76.8 / -1.06	The Manufacturers Life Insurance Company 150 SLATER STREET OTTAWA ON K1P5H6	GEN
Generator No:		ON9451993			
SIC Code:		531310			

Map Key	Number of Records	Direction/ Distance (m)	Elev/Diff (m)	Site	DB
SIC Description:		REAL ESTATE PROPERTY MANAGERS			
Approval Years:		2015			
PO Box No:					
Country:		Canada			
Status:					
Co Admin:					
Choice of Contact:		CO_OFFICIAL			
Phone No Admin:					
Contaminated Facility:		No			
MHSW Facility:		No			
<u>Detail(s)</u>					
Waste Class:		252			
Waste Class Name:		WASTE OILS & LUBRICANTS			
Waste Class:		146			
Waste Class Name:		OTHER SPECIFIED INORGANICS			
Waste Class:		145			
Waste Class Name:		PAINT/PIGMENT/COATING RESIDUES			
Waste Class:		251			
Waste Class Name:		OIL SKIMMINGS & SLUDGES			
Waste Class:		212			
Waste Class Name:		ALIPHATIC SOLVENTS			

20	6 of 10	ENE/104.5	76.8 / -1.06	The Manufacturers Life Insurance Company 150 SLATER STREET OTTAWA ON K1P5H6	GEN
--------------------	---------	------------------	---------------------	--	------------

Generator No: ON9451993
SIC Code: 531310
SIC Description: REAL ESTATE PROPERTY MANAGERS
Approval Years: 2014
PO Box No:
Country: Canada
Status:
Co Admin:
Choice of Contact: CO_OFFICIAL
Phone No Admin:
Contaminated Facility: No
MHSW Facility: No

Detail(s)

Waste Class: 212
Waste Class Name: ALIPHATIC SOLVENTS

Waste Class: 145
Waste Class Name: PAINT/PIGMENT/COATING RESIDUES

Waste Class: 146
Waste Class Name: OTHER SPECIFIED INORGANICS

Waste Class: 251
Waste Class Name: OIL SKIMMINGS & SLUDGES

Waste Class: 252
Waste Class Name: WASTE OILS & LUBRICANTS

Map Key	Number of Records	Direction/ Distance (m)	Elev/Diff (m)	Site	DB
20	7 of 10	ENE/104.5	76.8 / -1.06	The Manufacturers Life Insurance Company 150 SLATER STREET OTTAWA ON K1P5H6	GEN
Generator No:		ON9451993			
SIC Code:					
SIC Description:					
Approval Years:		As of Dec 2018			
PO Box No:					
Country:		Canada			
Status:		Registered			
Co Admin:					
Choice of Contact:					
Phone No Admin:					
Contaminated Facility:					
MHSW Facility:					
<u>Detail(s)</u>					
Waste Class:		145 L			
Waste Class Name:		Wastes from the use of pigments, coatings and paints			
Waste Class:		146 T			
Waste Class Name:		Other specified inorganic sludges, slurries or solids			
Waste Class:		212 L			
Waste Class Name:		Aliphatic solvents and residues			
Waste Class:		251 L			
Waste Class Name:		Waste oils/sludges (petroleum based)			
Waste Class:		252 L			
Waste Class Name:		Waste crankcase oils and lubricants			
20	8 of 10	ENE/104.5	76.8 / -1.06	Carrier Commercial Service a Division of UTC Canad 150 Slater Street Ottawa ON K1P 5H6	GEN
Generator No:		ON7259096			
SIC Code:					
SIC Description:					
Approval Years:		As of Dec 2018			
PO Box No:					
Country:		Canada			
Status:		Registered			
Co Admin:					
Choice of Contact:					
Phone No Admin:					
Contaminated Facility:					
MHSW Facility:					
<u>Detail(s)</u>					
Waste Class:		252 L			
Waste Class Name:		Waste crankcase oils and lubricants			
20	9 of 10	ENE/104.5	76.8 / -1.06	Export Development Canada 150 Slater St. Ottawa ON K1A1K3	GEN
Generator No:		ON6359596			
SIC Code:					

Map Key	Number of Records	Direction/ Distance (m)	Elev/Diff (m)	Site	DB
SIC Description: Approval Years: As of Oct 2022 PO Box No: Country: Canada Status: Registered Co Admin: Choice of Contact: Phone No Admin: Contaminated Facility: MHSW Facility:					
Detail(s)					
Waste Class: 145 L Waste Class Name: PAINT/PIGMENT/COATING RESIDUES Waste Class: 148 C Waste Class Name: INORGANIC LABORATORY CHEMICALS Waste Class: 145 I Waste Class Name: PAINT/PIGMENT/COATING RESIDUES					
20	10 of 10	ENE/104.5	76.8 / -1.06	Manulife 150 Slater St OTTAWA ON K1P 5M8	GEN
Generator No: ON8606370 SIC Code: SIC Description: Approval Years: As of Oct 2022 PO Box No: Country: Canada Status: Registered Co Admin: Choice of Contact: Phone No Admin: Contaminated Facility: MHSW Facility:					
Detail(s)					
Waste Class: 263 I Waste Class Name: ORGANIC LABORATORY CHEMICALS Waste Class: 251 L Waste Class Name: OIL SKIMMINGS & SLUDGES					
21	1 of 1	WSW/109.0	77.7 / -0.20	151 BANK ST Ottawa ON	WWIS
Well ID: 7313000 Construction Date: Use 1st: Test Hole Use 2nd: Monitoring Final Well Status: Test Hole Water Type: Casing Material: Audit No: Z277594 Tag: A182816 Constructn Method: Elevation (m): Elevatn Reliabilty: Depth to Bedrock:					
Flowing (Y/N): Flow Rate: Data Entry Status: Data Src: Date Received: 19-Jun-2018 00:00:00 Selected Flag: TRUE Abandonment Rec: Contractor: 7241 Form Version: 7 Owner: County: OTTAWA-CARLETON Lot: Concession:					

Map Key	Number of Records	Direction/ Distance (m)	Elev/Diff (m)	Site	DB
Well Depth:				Concession Name:	
Overburden/Bedrock:				Easting NAD83:	
Pump Rate:				Northing NAD83:	
Static Water Level:				Zone:	
Clear/Cloudy:				UTM Reliability:	
Municipality:		NEPEAN TOWNSHIP			
Site Info:					

PDF URL (Map): https://d2khazk8e83rdv.cloudfront.net/moe_mapping/downloads/2Water/Wells_pdfs/731\7313000.pdf

Additional Detail(s) (Map)

Well Completed Date: 2018/04/05
Year Completed: 2018
Depth (m): 3.048
Latitude: 45.4189773261581
Longitude: -75.6992954182316
Path: 731\7313000.pdf

Bore Hole Information

Bore Hole ID:	1007109885	Elevation:	
DP2BR:		Elevrc:	
Spatial Status:		Zone:	18
Code OB:		East83:	445288.00
Code OB Desc:		North83:	5029733.00
Open Hole:		Org CS:	UTM83
Cluster Kind:		UTMRC:	4
Date Completed:	05-Apr-2018 00:00:00	UTMRC Desc:	margin of error : 30 m - 100 m
Remarks:		Location Method:	wwr
Loc Method Desc:	on Water Well Record		
Elevrc Desc:			
Location Source Date:			
Improvement Location Source:			
Improvement Location Method:			
Source Revision Comment:			
Supplier Comment:			

Overburden and Bedrock
Materials Interval

Formation ID: 1007367845
Layer: 2
Color: 6
General Color: BROWN
Mat1: 05
Most Common Material: CLAY
Mat2: 11
Mat2 Desc: GRAVEL
Mat3: 08
Mat3 Desc: FINE SAND
Formation Top Depth: 1.0
Formation End Depth: 5.0
Formation End Depth UOM: ft

Overburden and Bedrock
Materials Interval

Formation ID: 1007367846
Layer: 3
Color: 6
General Color: BROWN

Map Key	Number of Records	Direction/ Distance (m)	Elev/Diff (m)	Site	DB
Mat1:		05			
Most Common Material:		CLAY			
Mat2:		11			
Mat2 Desc:		GRAVEL			
Mat3:		06			
Mat3 Desc:		SILT			
Formation Top Depth:		5.0			
Formation End Depth:		7.0			
Formation End Depth UOM:		ft			
<u>Overburden and Bedrock Materials Interval</u>					
Formation ID:		1007367847			
Layer:		4			
Color:		2			
General Color:		GREY			
Mat1:		05			
Most Common Material:		CLAY			
Mat2:		06			
Mat2 Desc:		SILT			
Mat3:		85			
Mat3 Desc:		SOFT			
Formation Top Depth:		7.0			
Formation End Depth:		10.0			
Formation End Depth UOM:		ft			
<u>Overburden and Bedrock Materials Interval</u>					
Formation ID:		1007367844			
Layer:		1			
Color:		2			
General Color:		GREY			
Mat1:		11			
Most Common Material:		GRAVEL			
Mat2:		73			
Mat2 Desc:		HARD			
Mat3:					
Mat3 Desc:					
Formation Top Depth:		0.0			
Formation End Depth:		1.0			
Formation End Depth UOM:		ft			
<u>Annular Space/Abandonment Sealing Record</u>					
Plug ID:		1007367856			
Layer:		2			
Plug From:		1.0			
Plug To:		4.0			
Plug Depth UOM:		ft			
<u>Annular Space/Abandonment Sealing Record</u>					
Plug ID:		1007367857			
Layer:		3			
Plug From:		4.0			
Plug To:		10.0			
Plug Depth UOM:		ft			

<i>Map Key</i>	<i>Number of Records</i>	<i>Direction/ Distance (m)</i>	<i>Elev/Diff (m)</i>	<i>Site</i>	<i>DB</i>
<u>Annular Space/Abandonment Sealing Record</u>					
Plug ID:		1007367855			
Layer:		1			
Plug From:		0.0			
Plug To:		1.0			
Plug Depth UOM:		ft			
<u>Method of Construction & Well Use</u>					
Method Construction ID:		1007367854			
Method Construction Code:		D			
Method Construction:		Direct Push			
Other Method Construction:					
<u>Pipe Information</u>					
Pipe ID:		1007367843			
Casing No:		0			
Comment:					
Alt Name:					
<u>Construction Record - Casing</u>					
Casing ID:		1007367850			
Layer:		1			
Material:		5			
Open Hole or Material:		PLASTIC			
Depth From:		0.0			
Depth To:		5.0			
Casing Diameter:		1.3799999952316284			
Casing Diameter UOM:		inch			
Casing Depth UOM:		ft			
<u>Construction Record - Screen</u>					
Screen ID:		1007367851			
Layer:		1			
Slot:		10			
Screen Top Depth:		5.0			
Screen End Depth:		10.0			
Screen Material:		5			
Screen Depth UOM:		ft			
Screen Diameter UOM:		inch			
Screen Diameter:		1.659999966621399			
<u>Water Details</u>					
Water ID:		1007367849			
Layer:					
Kind Code:					
Kind:					
Water Found Depth:					
Water Found Depth UOM:		ft			
<u>Hole Diameter</u>					
Hole ID:		1007367848			
Diameter:		2.375			

Map Key	Number of Records	Direction/ Distance (m)	Elev/Diff (m)	Site	DB
Depth From:		0.0			
Depth To:		10.0			
Hole Depth UOM:		ft			
Hole Diameter UOM:		inch			

Links

Bore Hole ID:	1007109885	Tag No:	A182816
Depth M:	3.048	Contractor:	7241
Year Completed:	2018	Path:	731\7313000.pdf
Well Completed Dt:	2018/04/05	Latitude:	45.4189773261581
Audit No:	Z277594	Longitude:	-75.6992954182316

22	1 of 1	WSW/109.9	77.7 / -0.20	151 BANK ST Ottawa ON	WWIS
--------------------	--------	-----------	--------------	--------------------------	------

Well ID:	7312999	Flowing (Y/N):	
Construction Date:		Flow Rate:	
Use 1st:	Test Hole	Data Entry Status:	
Use 2nd:		Data Src:	
Final Well Status:	Test Hole	Date Received:	19-Jun-2018 00:00:00
Water Type:		Selected Flag:	TRUE
Casing Material:		Abandonment Rec:	
Audit No:	Z277595	Contractor:	7241
Tag:	A215680	Form Version:	7
Constructn Method:		Owner:	
Elevation (m):		County:	OTTAWA-CARLETON
Elevatn Reliabilty:		Lot:	
Depth to Bedrock:		Concession:	
Well Depth:		Concession Name:	
Overburden/Bedrock:		Easting NAD83:	
Pump Rate:		Northing NAD83:	
Static Water Level:		Zone:	
Clear/Cloudy:		UTM Reliability:	
Municipality:	NEPEAN TOWNSHIP		
Site Info:			

PDF URL (Map): https://d2khazk8e83rdv.cloudfront.net/moe_mapping/downloads/2Water/Wells_pdfs/731\7312999.pdf

Additional Detail(s) (Map)

Well Completed Date:	2018/04/05
Year Completed:	2018
Depth (m):	6.2484
Latitude:	45.4189772479103
Longitude:	-75.699308198664
Path:	731\7312999.pdf

Bore Hole Information

Bore Hole ID:	1007108777	Elevation:	
DP2BR:		Elevrc:	
Spatial Status:		Zone:	18
Code OB:		East83:	445287.00
Code OB Desc:		North83:	5029733.00
Open Hole:		Org CS:	UTM83
Cluster Kind:		UTMRC:	4
Date Completed:	05-Apr-2018 00:00:00	UTMRC Desc:	margin of error : 30 m - 100 m
Remarks:		Location Method:	wwr
Loc Method Desc:	on Water Well Record		
Elevrc Desc:			
Location Source Date:			

Map Key	Number of Records	Direction/ Distance (m)	Elev/Diff (m)	Site	DB
<i>Improvement Location Source:</i>					
<i>Improvement Location Method:</i>					
<i>Source Revision Comment:</i>					
<i>Supplier Comment:</i>					
<u><i>Overburden and Bedrock</i></u>					
<u><i>Materials Interval</i></u>					
<i>Formation ID:</i>		1007367817			
<i>Layer:</i>		3			
<i>Color:</i>		6			
<i>General Color:</i>		BROWN			
<i>Mat1:</i>		05			
<i>Most Common Material:</i>		CLAY			
<i>Mat2:</i>		11			
<i>Mat2 Desc:</i>		GRAVEL			
<i>Mat3:</i>		73			
<i>Mat3 Desc:</i>		HARD			
<i>Formation Top Depth:</i>		5.0			
<i>Formation End Depth:</i>		7.0			
<i>Formation End Depth UOM:</i>		ft			
<u><i>Overburden and Bedrock</i></u>					
<u><i>Materials Interval</i></u>					
<i>Formation ID:</i>		1007367818			
<i>Layer:</i>		4			
<i>Color:</i>		2			
<i>General Color:</i>		GREY			
<i>Mat1:</i>		05			
<i>Most Common Material:</i>		CLAY			
<i>Mat2:</i>		73			
<i>Mat2 Desc:</i>		HARD			
<i>Mat3:</i>					
<i>Mat3 Desc:</i>					
<i>Formation Top Depth:</i>		7.0			
<i>Formation End Depth:</i>		10.0			
<i>Formation End Depth UOM:</i>		ft			
<u><i>Overburden and Bedrock</i></u>					
<u><i>Materials Interval</i></u>					
<i>Formation ID:</i>		1007367816			
<i>Layer:</i>		2			
<i>Color:</i>		6			
<i>General Color:</i>		BROWN			
<i>Mat1:</i>		05			
<i>Most Common Material:</i>		CLAY			
<i>Mat2:</i>		11			
<i>Mat2 Desc:</i>		GRAVEL			
<i>Mat3:</i>		08			
<i>Mat3 Desc:</i>		FINE SAND			
<i>Formation Top Depth:</i>		1.0			
<i>Formation End Depth:</i>		5.0			
<i>Formation End Depth UOM:</i>		ft			
<u><i>Overburden and Bedrock</i></u>					
<u><i>Materials Interval</i></u>					
<i>Formation ID:</i>		1007367815			
<i>Layer:</i>		1			
<i>Color:</i>		2			

Map Key	Number of Records	Direction/ Distance (m)	Elev/Diff (m)	Site	DB
General Color:		GREY			
Mat1:		11			
Most Common Material:		GRAVEL			
Mat2:		73			
Mat2 Desc:		HARD			
Mat3:					
Mat3 Desc:					
Formation Top Depth:		0.0			
Formation End Depth:		1.0			
Formation End Depth UOM:		ft			
<u>Overburden and Bedrock</u>					
<u>Materials Interval</u>					
Formation ID:		1007367819			
Layer:		5			
Color:		8			
General Color:		BLACK			
Mat1:		17			
Most Common Material:		SHALE			
Mat2:		73			
Mat2 Desc:		HARD			
Mat3:					
Mat3 Desc:					
Formation Top Depth:		10.0			
Formation End Depth:		20.5			
Formation End Depth UOM:		ft			
<u>Annular Space/Abandonment</u>					
<u>Sealing Record</u>					
Plug ID:		1007367828			
Layer:		2			
Plug From:		1.0			
Plug To:		5.0			
Plug Depth UOM:		ft			
<u>Annular Space/Abandonment</u>					
<u>Sealing Record</u>					
Plug ID:		1007367829			
Layer:		3			
Plug From:		5.0			
Plug To:		12.5			
Plug Depth UOM:		ft			
<u>Annular Space/Abandonment</u>					
<u>Sealing Record</u>					
Plug ID:		1007367827			
Layer:		1			
Plug From:		0.0			
Plug To:		1.0			
Plug Depth UOM:		ft			
<u>Annular Space/Abandonment</u>					
<u>Sealing Record</u>					
Plug ID:		1007367830			
Layer:		4			
Plug From:		12.5			
Plug To:		20.5			

Map Key	Number of Records	Direction/ Distance (m)	Elev/Diff (m)	Site	DB
Plug Depth UOM:		ft			
<u>Method of Construction & Well Use</u>					
Method Construction ID:		1007367826			
Method Construction Code:		D			
Method Construction:		Direct Push			
Other Method Construction:					
<u>Pipe Information</u>					
Pipe ID:		1007367814			
Casing No:		0			
Comment:					
Alt Name:					
<u>Construction Record - Casing</u>					
Casing ID:		1007367823			
Layer:		1			
Material:		5			
Open Hole or Material:		PLASTIC			
Depth From:		0.0			
Depth To:		13.5			
Casing Diameter:		1.3799999952316284			
Casing Diameter UOM:		inch			
Casing Depth UOM:		ft			
<u>Construction Record - Screen</u>					
Screen ID:		1007367824			
Layer:		1			
Slot:		10			
Screen Top Depth:		13.5			
Screen End Depth:		20.5			
Screen Material:		5			
Screen Depth UOM:		ft			
Screen Diameter UOM:		inch			
Screen Diameter:		1.5499999523162842			
<u>Water Details</u>					
Water ID:		1007367822			
Layer:					
Kind Code:					
Kind:					
Water Found Depth:					
Water Found Depth UOM:		ft			
<u>Hole Diameter</u>					
Hole ID:		1007367820			
Diameter:		2.875			
Depth From:		0.0			
Depth To:		10.0			
Hole Depth UOM:		ft			
Hole Diameter UOM:		inch			
<u>Hole Diameter</u>					

Map Key	Number of Records	Direction/ Distance (m)	Elev/Diff (m)	Site	DB
Hole ID: 1007367821 Diameter: 2.375 Depth From: 10.0 Depth To: 20.5 Hole Depth UOM: ft Hole Diameter UOM: inch					
Links					
Bore Hole ID: 1007108777 Tag No: A215680 Depth M: 6.2484 Contractor: 7241 Year Completed: 2018 Path: 731\7312999.pdf Well Completed Dt: 2018/04/05 Latitude: 45.4189772479103 Audit No: Z277595 Longitude: -75.699308198664					
23	1 of 28	NNW/110.2	77.9 / 0.00	BELL CANADA 78 O'CONNOR ST. C/O 100 DUNDAS ST., LONDON N6A 4L6 OTTAWA ON K1P 5M7	GEN
Generator No: 402-85A011 SIC Code: 030 SIC Description: Approval Years: 86 PO Box No: Country: Status: Co Admin: Choice of Contact: Phone No Admin: Contaminated Facility: MHSW Facility:					
23	2 of 28	NNW/110.2	77.9 / 0.00	BELL CANADA 78 O'CONNOR STREET OTTAWA-CARLETON ON K1P 5M7	GEN
Generator No: ON0473817 SIC Code: 4821 SIC Description: TELECOMMUN. CARRRIER Approval Years: 88,89,90,92,93,97,98,99,00,01 PO Box No: Country: Status: Co Admin: Choice of Contact: Phone No Admin: Contaminated Facility: MHSW Facility:					
Detail(s)					
Waste Class: 263 Waste Class Name: ORGANIC LABORATORY CHEMICALS					
Waste Class: 331 Waste Class Name: WASTE COMPRESSED GASES					
Waste Class: 121 Waste Class Name: ALKALINE WASTES - HEAVY METALS					
Waste Class: 145					

Map Key	Number of Records	Direction/ Distance (m)	Elev/Diff (m)	Site	DB
Waste Class Name:		PAINT/PIGMENT/COATING RESIDUES			
Waste Class:		146			
Waste Class Name:		OTHER SPECIFIED INORGANICS			
Waste Class:		148			
Waste Class Name:		INORGANIC LABORATORY CHEMICALS			
Waste Class:		212			
Waste Class Name:		ALIPHATIC SOLVENTS			
Waste Class:		243			
Waste Class Name:		PCB'S			
Waste Class:		251			
Waste Class Name:		OIL SKIMMINGS & SLUDGES			
Waste Class:		252			
Waste Class Name:		WASTE OILS & LUBRICANTS			

[23](#) 3 of 28 **NNW/110.2** **77.9 / 0.00** **BELL CANADA 05-290
78 O'CONNOR STREET
OTTAWA-CARLETON ON K1P 5M6** **GEN**

Generator No: ON0473817
SIC Code: 4821
SIC Description: TELECOMMUN. CARRRIER
Approval Years: 94,95,96
PO Box No:
Country:
Status:
Co Admin:
Choice of Contact:
Phone No Admin:
Contaminated Facility:
MHSW Facility:

Detail(s)

Waste Class: 212
Waste Class Name: ALIPHATIC SOLVENTS

Waste Class: 243
Waste Class Name: PCB'S

[23](#) 4 of 28 **NNW/110.2** **77.9 / 0.00** **BELL CANADA
78 O'Connor St. Rm 700
Ottawa ON K1P 5M7** **GEN**

Generator No: ON0473817
SIC Code:
SIC Description:
Approval Years: 02,03,04,05,06,07,08
PO Box No:
Country:
Status:
Co Admin:
Choice of Contact:
Phone No Admin:
Contaminated Facility:
MHSW Facility:

Detail(s)

Map Key	Number of Records	Direction/ Distance (m)	Elev/Diff (m)	Site	DB
Waste Class:		145			
Waste Class Name:		PAINT/PIGMENT/COATING RESIDUES			
Waste Class:		146			
Waste Class Name:		OTHER SPECIFIED INORGANICS			
Waste Class:		212			
Waste Class Name:		ALIPHATIC SOLVENTS			
Waste Class:		243			
Waste Class Name:		PCB'S			
Waste Class:		251			
Waste Class Name:		OIL SKIMMINGS & SLUDGES			
Waste Class:		252			
Waste Class Name:		WASTE OILS & LUBRICANTS			
Waste Class:		263			
Waste Class Name:		ORGANIC LABORATORY CHEMICALS			
Waste Class:		112			
Waste Class Name:		ACID WASTE - HEAVY METALS			
Waste Class:		221			
Waste Class Name:		LIGHT FUELS			
Waste Class:		222			
Waste Class Name:		HEAVY FUELS			
Waste Class:		121			
Waste Class Name:		ALKALINE WASTES - HEAVY METALS			
Waste Class:		148			
Waste Class Name:		INORGANIC LABORATORY CHEMICALS			
Waste Class:		331			
Waste Class Name:		WASTE COMPRESSED GASES			
<u>23</u>	5 of 28	NNW/110.2	77.9 / 0.00	GLEBE MECHANICAL INC. 78 O'CONNER ST OTTAWA ON K1P 5M7	GEN
Generator No:		ON4220799			
SIC Code:					
SIC Description:					
Approval Years:		02,03,04			
PO Box No:					
Country:					
Status:					
Co Admin:					
Choice of Contact:					
Phone No Admin:					
Contaminated Facility:					
MHSW Facility:					
<u>Detail(s)</u>					
Waste Class:		221			
Waste Class Name:		LIGHT FUELS			

Map Key	Number of Records	Direction/ Distance (m)	Elev/Diff (m)	Site	DB
23	6 of 28	NNW/110.2	77.9 / 0.00	Bell Canada 78 O'Connor Street Ottawa ON K1P 5M7	SPL
Ref No:	8774-5L8PTG			Discharger Report:	
Site No:				Material Group:	Gases/Particulate
Incident Dt:	2/28/2003			Health/Env Conseq:	
Year:				Client Type:	
Incident Cause:	Discharge or Emission to Air			Sector Type:	Other
Incident Event:				Agency Involved:	
Contaminant Code:	38			Nearest Watercourse:	
Contaminant Name:	FREON R-134A (CFC)			Site Address:	
Contaminant Limit 1:				Site District Office:	Ottawa
Contam Limit Freq 1:				Site Postal Code:	
Contaminant UN No 1:				Site Region:	Eastern
Environment Impact:	Not Anticipated			Site Municipality:	Ottawa
Nature of Impact:	Air Pollution			Site Lot:	
Receiving Medium:	Air			Site Conc:	
Receiving Env:				Northing:	NA
MOE Response:				Easting:	NA
Dt MOE Arvl on Scn:				Site Geo Ref Accu:	
MOE Reported Dt:	4/2/2003			Site Map Datum:	
Dt Document Closed:				SAC Action Class:	Spill to Air
Incident Reason:	Equipment Failure - Malfunction of system components			Source Type:	
Site Name:	BELL - BETTINA SALES BELL CANADA ENVIRONMETAL SERVICES, CENTRAL OFFICE				
Site County/District:					
Municipality No:					
Site Geo Ref Meth:					
Incident Summary:	Bell Canada Central - R134a refrigerant to Atm.				
Contaminant Qty:	110 kg				

23	7 of 28	NNW/110.2	77.9 / 0.00	Bell Canada 78 O'Connor St. Ottawa ON K1P 5M7	SPL
Ref No:	3100-785PAM			Discharger Report:	
Site No:				Material Group:	Oil
Incident Dt:				Health/Env Conseq:	
Year:				Client Type:	
Incident Cause:	Other Discharges			Sector Type:	Electric Power Generation (MISA)
Incident Event:				Agency Involved:	
Contaminant Code:	13			Nearest Watercourse:	
Contaminant Name:	DIESEL FUEL			Site Address:	
Contaminant Limit 1:				Site District Office:	
Contam Limit Freq 1:				Site Postal Code:	
Contaminant UN No 1:				Site Region:	
Environment Impact:	Not Anticipated			Site Municipality:	Ottawa
Nature of Impact:	Soil Contamination			Site Lot:	
Receiving Medium:	Land			Site Conc:	
Receiving Env:				Northing:	
MOE Response:	Not MOE mandate			Easting:	
Dt MOE Arvl on Scn:				Site Geo Ref Accu:	
MOE Reported Dt:	10/19/2007			Site Map Datum:	
Dt Document Closed:	10/27/2007			SAC Action Class:	
Incident Reason:	Equipment Failure			Source Type:	
Site Name:	Bell Canada<UNOFFICIAL>				
Site County/District:					
Municipality No:					
Site Geo Ref Meth:					
Incident Summary:	TSSA: Bell Canada- 0.5 L diesel to grnd due equip. failure				
Contaminant Qty:	0.5 L				

Map Key	Number of Records	Direction/ Distance (m)	Elev/Diff (m)	Site	DB
23	8 of 28	NNW/110.2	77.9 / 0.00	Bell Canada 78 O'Connor St Ottawa ON K1P 5M7	SPL
Ref No:	2570-7VKPVT			Discharger Report:	
Site No:				Material Group:	
Incident Dt:				Health/Env Conseq:	
Year:				Client Type:	
Incident Cause:	Discharge or Emission to Air			Sector Type:	Other
Incident Event:				Agency Involved:	
Contaminant Code:	38			Nearest Watercourse:	
Contaminant Name:	FREON R123 (CFC)			Site Address:	
Contaminant Limit 1:				Site District Office:	
Contam Limit Freq 1:				Site Postal Code:	
Contaminant UN No 1:				Site Region:	
Environment Impact:	Possible			Site Municipality:	
Nature of Impact:	Air Pollution			Site Lot:	
Receiving Medium:				Site Conc:	
Receiving Env:				Northing:	NA
MOE Response:	No Field Response			Easting:	NA
Dt MOE Arvl on Scn:				Site Geo Ref Accu:	
MOE Reported Dt:	9/4/2009			Site Map Datum:	
Dt Document Closed:	9/26/2009			SAC Action Class:	Air Spills - Gases and Vapours
Incident Reason:	Equipment Failure			Source Type:	
Site Name:	Bell - Bettina Sales Bell Canada Environmental Services, Central Office				
Site County/District:					
Municipality No:					
Site Geo Ref Meth:					
Incident Summary:	Bell Canada, unknown qty of R123 refrigerant to atm				
Contaminant Qty:					

23	9 of 28	NNW/110.2	77.9 / 0.00	Bell Canada 78 O' Connor St Ottawa ON K1P 5M7	SPL
Ref No:	5176-7PNMT6			Discharger Report:	
Site No:				Material Group:	
Incident Dt:				Health/Env Conseq:	
Year:				Client Type:	
Incident Cause:	Discharge or Emission to Air			Sector Type:	
Incident Event:				Agency Involved:	
Contaminant Code:				Nearest Watercourse:	
Contaminant Name:	REFRIGERANT GAS, N.O.S.			Site Address:	
Contaminant Limit 1:				Site District Office:	
Contam Limit Freq 1:				Site Postal Code:	
Contaminant UN No 1:				Site Region:	
Environment Impact:	Not Anticipated			Site Municipality:	Ottawa
Nature of Impact:				Site Lot:	
Receiving Medium:				Site Conc:	
Receiving Env:				Northing:	
MOE Response:	No Field Response			Easting:	
Dt MOE Arvl on Scn:				Site Geo Ref Accu:	
MOE Reported Dt:	2/27/2009			Site Map Datum:	
Dt Document Closed:				SAC Action Class:	Air Spills - Gases and Vapours
Incident Reason:	Equipment Failure - Malfunction of system components			Source Type:	
Site Name:	R 123 A Release<UNOFFICIAL>				
Site County/District:					
Municipality No:					
Site Geo Ref Meth:					
Incident Summary:	Bell Canada- R 123 A release to atm				
Contaminant Qty:	28.6 kg				

Map Key	Number of Records	Direction/ Distance (m)	Elev/Diff (m)	Site	DB
---------	-------------------	----------------------------	------------------	------	----

23	10 of 28	NNW/110.2	77.9 / 0.00	Bell Canada 78 O'Connor Street Ottawa ON K1P 5M7	CA
--------------------	----------	-----------	-------------	--	----

Certificate #: 1730-5N5RDF
Application Year: 2004
Issue Date: 1/19/2004
Approval Type: Air
Status: Approved
Application Type:
Client Name:
Client Address:
Client City:
Client Postal Code:
Project Description:
Contaminants:
Emission Control:

23	11 of 28	NNW/110.2	77.9 / 0.00	BELL CANADA 78 O'Connor St. Rm 700 Ottawa ON K1P 5M7	GEN
--------------------	----------	-----------	-------------	--	-----

Generator No: ON0473817
SIC Code: 517110, 517210, 517510
SIC Description: Wired Telecommunications Carriers, Wireless Telecommunications Carriers (except Satellite), Cable and Other Program Distribution
Approval Years: 2009
PO Box No:
Country:
Status:
Co Admin:
Choice of Contact:
Phone No Admin:
Contaminated Facility:
MHSW Facility:

Detail(s)

Waste Class: 112
Waste Class Name: ACID WASTE - HEAVY METALS

Waste Class: 121
Waste Class Name: ALKALINE WASTES - HEAVY METALS

Waste Class: 148
Waste Class Name: INORGANIC LABORATORY CHEMICALS

Waste Class: 221
Waste Class Name: LIGHT FUELS

Waste Class: 222
Waste Class Name: HEAVY FUELS

Waste Class: 331
Waste Class Name: WASTE COMPRESSED GASES

23	12 of 28	NNW/110.2	77.9 / 0.00	BELL CANADA 78 O'Connor St. Rm 700 Ottawa ON K1P 5M7	GEN
--------------------	----------	-----------	-------------	--	-----

Generator No: ON0473817

Map Key	Number of Records	Direction/ Distance (m)	Elev/Diff (m)	Site	DB
SIC Code: SIC Description: Approval Years: PO Box No: Country: Status: Co Admin: Choice of Contact: Phone No Admin: Contaminated Facility: MHSW Facility:		517110, 517210, 517510 Wired Telecommunications Carriers, Wireless Telecommunications Carriers (except Satellite), Cable and Other Program Distribution 2010			
<u>Detail(s)</u>					
Waste Class:		112			
Waste Class Name:		ACID WASTE - HEAVY METALS			
Waste Class:		121			
Waste Class Name:		ALKALINE WASTES - HEAVY METALS			
Waste Class:		221			
Waste Class Name:		LIGHT FUELS			
Waste Class:		222			
Waste Class Name:		HEAVY FUELS			
Waste Class:		331			
Waste Class Name:		WASTE COMPRESSED GASES			
Waste Class:		148			
Waste Class Name:		INORGANIC LABORATORY CHEMICALS			

<u>23</u>	13 of 28	NNW/110.2	77.9 / 0.00	BELL CANADA 78 O'Connor St. Rm 700 Ottawa ON K1P 5M7	GEN
---------------------------	----------	------------------	--------------------	---	------------

Generator No: ON0473817
SIC Code: 517110, 517210, 517510
SIC Description: Wired Telecommunications Carriers, Wireless Telecommunications Carriers (except Satellite), Cable and Other Program Distribution
Approval Years: 2011
PO Box No:
Country:
Status:
Co Admin:
Choice of Contact:
Phone No Admin:
Contaminated Facility:
MHSW Facility:

Detail(s)

Waste Class: 112
Waste Class Name: ACID WASTE - HEAVY METALS

Waste Class: 222
Waste Class Name: HEAVY FUELS

Waste Class: 148
Waste Class Name: INORGANIC LABORATORY CHEMICALS

Waste Class: 121

Map Key	Number of Records	Direction/ Distance (m)	Elev/Diff (m)	Site	DB
Waste Class Name:		ALKALINE WASTES - HEAVY METALS			
Waste Class:		221			
Waste Class Name:		LIGHT FUELS			
Waste Class:		331			
Waste Class Name:		WASTE COMPRESSED GASES			

23	14 of 28	NNW/110.2	77.9 / 0.00	Bell Canada 78 O'Connor Ottawa ON	SPL
Ref No:	3213-979RMM			Discharger Report:	
Site No:				Material Group:	
Incident Dt:	11-JAN-13			Health/Env Conseq:	
Year:				Client Type:	
Incident Cause:	Leak/Break			Sector Type:	Other
Incident Event:				Agency Involved:	
Contaminant Code:	38			Nearest Watercourse:	
Contaminant Name:	REFRIGERANT GAS, N.O.S.			Site Address:	78 O'Connor
Contaminant Limit 1:				Site District Office:	
Contam Limit Freq 1:				Site Postal Code:	
Contaminant UN No 1:				Site Region:	
Environment Impact:	Not Anticipated			Site Municipality:	Ottawa
Nature of Impact:	Air Pollution			Site Lot:	
Receiving Medium:				Site Conc:	
Receiving Env:				Northing:	
MOE Response:	No Field Response			Easting:	
Dt MOE Arvl on Scr:				Site Geo Ref Accu:	
MOE Reported Dt:	30-APR-13			Site Map Datum:	
Dt Document Closed:				SAC Action Class:	Air Spills - Gases and Vapours
Incident Reason:	Equipment Failure			Source Type:	
Site Name:	Bell Canada<UNOFFICIAL>				
Site County/District:					
Municipality No:					
Site Geo Ref Meth:					
Incident Summary:	Bell Canada: R134 to atm, 226.8 kg				
Contaminant Qty:	226.8 kg				

23	15 of 28	NNW/110.2	77.9 / 0.00	BELL CANADA 78 O'Connor St. Rm 700 Ottawa ON K1P 5M7	GEN
Generator No:	ON0473817				
SIC Code:	517110, 517210, 517510				
SIC Description:	Wired Telecommunications Carriers, Wireless Telecommunications Carriers (except Satellite), Cable and Other Program Distribution				
Approval Years:	2012				
PO Box No:					
Country:					
Status:					
Co Admin:					
Choice of Contact:					
Phone No Admin:					
Contaminated Facility:					
MHSW Facility:					
Detail(s)					
Waste Class:	121				
Waste Class Name:	ALKALINE WASTES - HEAVY METALS				

Map Key	Number of Records	Direction/ Distance (m)	Elev/Diff (m)	Site	DB
Waste Class:		221			
Waste Class Name:		LIGHT FUELS			
Waste Class:		112			
Waste Class Name:		ACID WASTE - HEAVY METALS			
Waste Class:		331			
Waste Class Name:		WASTE COMPRESSED GASES			
Waste Class:		222			
Waste Class Name:		HEAVY FUELS			
Waste Class:		148			
Waste Class Name:		INORGANIC LABORATORY CHEMICALS			

[23](#) 16 of 28 **NNW/110.2** **77.9 / 0.00** **BELL CANADA**
78 O'Connor St. Rm 700
Ottawa ON **GEN**

Generator No: ON0473817
SIC Code: 517110, 517210, 517510
SIC Description: WIRED TELECOMMUNICATIONS CARRIERS, WIRELESS TELECOMMUNICATIONS CARRIERS (EXCEPT SATELLITE)
Approval Years: 2013
PO Box No:
Country:
Status:
Co Admin:
Choice of Contact:
Phone No Admin:
Contaminated Facility:
MHSW Facility:

Detail(s)

Waste Class: 148
Waste Class Name: INORGANIC LABORATORY CHEMICALS

Waste Class: 222
Waste Class Name: HEAVY FUELS

Waste Class: 121
Waste Class Name: ALKALINE WASTES - HEAVY METALS

Waste Class: 112
Waste Class Name: ACID WASTE - HEAVY METALS

Waste Class: 331
Waste Class Name: WASTE COMPRESSED GASES

Waste Class: 221
Waste Class Name: LIGHT FUELS

[23](#) 17 of 28 **NNW/110.2** **77.9 / 0.00** **78 O'Connor St**
Ottawa ON **SPL**

Ref No: 8374-AJFMLZ
Site No: NA
Incident Dt: 2/10/2017
Year:
Incident Cause:
Incident Event: Leak/Break
Contaminant Code: 38

Discharger Report:
Material Group:
Health/Env Conseq:
Client Type:
Sector Type: Miscellaneous Industrial
Agency Involved:
Nearest Watercourse:

Map Key	Number of Records	Direction/ Distance (m)	Elev/Diff (m)	Site	DB
Contaminant Name: REFRIGERANT GAS, N.O.S. Contaminant Limit 1: Contam Limit Freq 1: Contaminant UN No 1: Environment Impact: Nature of Impact: Receiving Medium: Receiving Env: Air MOE Response: No Dt MOE Arvl on Scn: MOE Reported Dt: 2/10/2017 Dt Document Closed: Incident Reason: Unknown / N/A Site Name: Bell Canada Operations Centre<UNOFFICIAL> Site County/District: Municipality No: Site Geo Ref Meth: Incident Summary: Bell Cnd: R134A to Atms Contaminant Qty: 0 other - see incident description				Site Address: 78 O'Connor St Site District Office: Site Postal Code: Site Region: Site Municipality: Ottawa Site Lot: Site Conc: Northing: Easting: Site Geo Ref Accu: Site Map Datum: SAC Action Class: Air Spills - Gases and Vapours Source Type:	

[23](#) 18 of 28 **NNW/110.2** **77.9 / 0.00** **Bell Canada
78 O'Connor Street
Ottawa ON K1P 5M7** **ECA**

Approval No: 1730-5N5RDF
Approval Date: 2004-01-19
Status: Approved
Record Type: ECA
Link Source: IDS
SWP Area Name: Rideau Valley
Approval Type: ECA-AIR
Project Type: AIR
Business Name: Bell Canada
Address: 78 O'Connor Street
Full Address:
Full PDF Link: <https://www.accessenvironment.ene.gov.on.ca/instruments/8429-5HKTFD-14.pdf>
PDF Site Location:

[23](#) 19 of 28 **NNW/110.2** **77.9 / 0.00** **BELL CANADA
78 O'Connor St. Rm 700
Ottawa ON K1P 5M7** **GEN**

Generator No: ON0473817
SIC Code: 517110, 517210, 517510
SIC Description: WIRED TELECOMMUNICATIONS CARRIERS, WIRELESS TELECOMMUNICATIONS CARRIERS (EXCEPT SATELLITE), 517510
Approval Years: 2016
PO Box No:
Country: Canada
Status:
Co Admin: Chloé Lamothe-Luneau
Choice of Contact: CO_ADMIN
Phone No Admin: 514-391-1021 Ext.
Contaminated Facility: No
MHSW Facility: No

Detail(s)

Waste Class: 221
Waste Class Name: LIGHT FUELS

Map Key	Number of Records	Direction/ Distance (m)	Elev/Diff (m)	Site	DB
Waste Class:		121			
Waste Class Name:		ALKALINE WASTES - HEAVY METALS			
Waste Class:		251			
Waste Class Name:		OIL SKIMMINGS & SLUDGES			
Waste Class:		112			
Waste Class Name:		ACID WASTE - HEAVY METALS			
Waste Class:		114			
Waste Class Name:		OTHER INORGANIC ACID WASTES			
Waste Class:		222			
Waste Class Name:		HEAVY FUELS			
Waste Class:		148			
Waste Class Name:		INORGANIC LABORATORY CHEMICALS			
Waste Class:		331			
Waste Class Name:		WASTE COMPRESSED GASES			

23 20 of 28 **NNW/110.2** **77.9 / 0.00** **BELL CANADA**
78 O'Connor St. Rm 700 **GEN**
Ottawa ON K1P 5M7

Generator No: ON0473817
SIC Code: 517110, 517210, 517510
SIC Description: WIRED TELECOMMUNICATIONS CARRIERS, WIRELESS TELECOMMUNICATIONS CARRIERS (EXCEPT SATELLITE), 517510
Approval Years: 2015
PO Box No:
Country: Canada
Status:
Co Admin: Julie Labelle
Choice of Contact: CO_ADMIN
Phone No Admin: 514-870-0688 Ext.
Contaminated Facility: No
MHSW Facility: No

Detail(s)

Waste Class: 114
Waste Class Name: OTHER INORGANIC ACID WASTES

Waste Class: 221
Waste Class Name: LIGHT FUELS

Waste Class: 331
Waste Class Name: WASTE COMPRESSED GASES

Waste Class: 112
Waste Class Name: ACID WASTE - HEAVY METALS

Waste Class: 148
Waste Class Name: INORGANIC LABORATORY CHEMICALS

Waste Class: 222
Waste Class Name: HEAVY FUELS

Waste Class: 121
Waste Class Name: ALKALINE WASTES - HEAVY METALS

Waste Class: 251
Waste Class Name: OIL SKIMMINGS & SLUDGES

Map Key	Number of Records	Direction/ Distance (m)	Elev/Diff (m)	Site	DB
23	21 of 28	NNW/110.2	77.9 / 0.00	BELL CANADA 78 O'Connor St. Rm 700 Ottawa ON K1P 5M7	GEN

Generator No: ON0473817
SIC Code: 517110, 517210, 517510
SIC Description: WIRED TELECOMMUNICATIONS CARRIERS, WIRELESS TELECOMMUNICATIONS CARRIERS (EXCEPT SATELLITE), 517510
Approval Years: 2014
PO Box No:
Country: Canada
Status:
Co Admin: Julie Labelle
Choice of Contact: CO_OFFICIAL
Phone No Admin: 514-870-0688 Ext.
Contaminated Facility: No
MHSW Facility: No

Detail(s)

Waste Class: 121
Waste Class Name: ALKALINE WASTES - HEAVY METALS

Waste Class: 221
Waste Class Name: LIGHT FUELS

Waste Class: 331
Waste Class Name: WASTE COMPRESSED GASES

Waste Class: 148
Waste Class Name: INORGANIC LABORATORY CHEMICALS

Waste Class: 112
Waste Class Name: ACID WASTE - HEAVY METALS

Waste Class: 222
Waste Class Name: HEAVY FUELS

23	22 of 28	NNW/110.2	77.9 / 0.00	BELL CANADA 78 O'Connor St. Rm 700 Ottawa ON K1P 5M7	GEN
--------------------	----------	-----------	-------------	--	-----

Generator No: ON0473817
SIC Code:
SIC Description:
Approval Years: As of Dec 2018
PO Box No:
Country: Canada
Status: Registered
Co Admin:
Choice of Contact:
Phone No Admin:
Contaminated Facility:
MHSW Facility:

Detail(s)

Waste Class: 148 T
Waste Class Name: Misc. wastes and inorganic chemicals

Waste Class: 112 C
Waste Class Name: Acid solutions - containing heavy metals

Map Key	Number of Records	Direction/ Distance (m)	Elev/Diff (m)	Site	DB
Waste Class:		114 C			
Waste Class Name:		Other inorganic acid wastes			
Waste Class:		121 C			
Waste Class Name:		Alkaline slutions - containing heavy metals			
Waste Class:		212 L			
Waste Class Name:		Aliphatic solvents and residues			
Waste Class:		221 I			
Waste Class Name:		Light fuels			
Waste Class:		221 L			
Waste Class Name:		Light fuels			
Waste Class:		251 L			
Waste Class Name:		Waste oils/sludges (petroleum based)			
Waste Class:		331 I			
Waste Class Name:		Waste compressed gases including cylinders			

23	23 of 28	NNW/110.2	77.9 / 0.00	78 O'Connor Street Ottawa ON	SPL
Ref No:	2384-AVGTMP			Discharger Report:	
Site No:	NA			Material Group:	
Incident Dt:	2018/01/29			Health/Env Conseq:	2 - Minor Environment
Year:				Client Type:	
Incident Cause:				Sector Type:	Miscellaneous Industrial
Incident Event:	Leak/Break			Agency Involved:	
Contaminant Code:	38			Nearest Watercourse:	
Contaminant Name:	REFRIGERANT GAS, N.O.S.			Site Address:	78 O'Connor Street
Contaminant Limit 1:				Site District Office:	Ottawa
Contam Limit Freq 1:				Site Postal Code:	
Contaminant UN No 1:	1078			Site Region:	Eastern
Environment Impact:				Site Municipality:	Ottawa
Nature of Impact:				Site Lot:	
Receiving Medium:				Site Conc:	
Receiving Env:	Air			Northing:	
MOE Response:	No			Easting:	
Dt MOE Arvl on Scn:				Site Geo Ref Accu:	
MOE Reported Dt:	2018/01/29			Site Map Datum:	
Dt Document Closed:				SAC Action Class:	Air Spills - Gases and Vapours
Incident Reason:	Equipment Failure			Source Type:	Valve/Fitting/Piping
Site Name:	Office building<UNOFFICIAL>				
Site County/District:					
Municipality No:					
Site Geo Ref Meth:					
Incident Summary:	Bell Canada: unkn vol HCFC123 refrigerant leak to atmosphere				
Contaminant Qty:	0 kg				

23	24 of 28	NNW/110.2	77.9 / 0.00	Bell Canada 78 O'Connor St, Ottawa Ottawa ON	SPL
Ref No:	4737-B2LQAU			Discharger Report:	
Site No:	NA			Material Group:	
Incident Dt:	2018/07/12			Health/Env Conseq:	2 - Minor Environment
Year:				Client Type:	Corporation
Incident Cause:				Sector Type:	Unknown / N/A
Incident Event:	Leak/Break			Agency Involved:	
Contaminant Code:	38			Nearest Watercourse:	

Map Key	Number of Records	Direction/ Distance (m)	Elev/Diff (m)	Site	DB
Contaminant Name:	REFRIGERANT GAS, N.O.S.			Site Address: 78 O'Connor St, Ottawa	
Contaminant Limit 1:				Site District Office: Ottawa	
Contam Limit Freq 1:				Site Postal Code:	
Contaminant UN No 1:	1078			Site Region: Eastern	
Environment Impact:				Site Municipality: Ottawa	
Nature of Impact:				Site Lot:	
Receiving Medium:				Site Conc:	
Receiving Env:	Air			Northing: 5029912	
MOE Response:	No			Easting: 445379	
Dt MOE Arvl on Scn:				Site Geo Ref Accu:	
MOE Reported Dt:	2018/07/12			Site Map Datum:	
Dt Document Closed:	2018/07/27			SAC Action Class: Air Spills - Gases and Vapours	
Incident Reason:	Unknown / N/A			Source Type: Structure	
Site Name:	Bell Canada office building<UNOFFICIAL>				
Site County/District:					
Municipality No:					
Site Geo Ref Meth:					
Incident Summary:	Bell Canada: unknown quantity of refrigerant R134 leak to atmphr				
Contaminant Qty:	0 other - see incident description				

23	25 of 28	NNW/110.2	77.9 / 0.00	Bell Canada 78 O'Connor Street Ottawa ON	SPL
Ref No:	3183-B8JTCS			Discharger Report:	
Site No:	NA			Material Group:	
Incident Dt:	2019/01/18			Health/Env Conseq:	2 - Minor Environment
Year:				Client Type:	Corporation
Incident Cause:				Sector Type:	Miscellaneous Communal
Incident Event:	Leak/Break			Agency Involved:	
Contaminant Code:	38			Nearest Watercourse:	
Contaminant Name:	REFRIGERANT GAS, N.O.S.			Site Address:	78 O'Connor Street
Contaminant Limit 1:				Site District Office:	Ottawa
Contam Limit Freq 1:				Site Postal Code:	
Contaminant UN No 1:	1078			Site Region:	Eastern
Environment Impact:				Site Municipality:	Ottawa
Nature of Impact:				Site Lot:	
Receiving Medium:				Site Conc:	
Receiving Env:	Air			Northing:	5029931.51
MOE Response:	No			Easting:	445361.21
Dt MOE Arvl on Scn:				Site Geo Ref Accu:	
MOE Reported Dt:	2019/01/18			Site Map Datum:	
Dt Document Closed:				SAC Action Class:	Air Spills - Gases and Vapours
Incident Reason:	Corrosion			Source Type:	Structure
Site Name:	Bell Building<UNOFFICIAL>				
Site County/District:					
Municipality No:					
Site Geo Ref Meth:					
Incident Summary:	Bell: Halocarbon release from HVAC unit				
Contaminant Qty:	740 lb				

23	26 of 28	NNW/110.2	77.9 / 0.00	BELL CANADA 78 O'Connor St. Rm 700 Ottawa ON K1P 5M7	GEN
Generator No:	ON0473817				
SIC Code:					
SIC Description:					
Approval Years:	As of Jul 2020				
PO Box No:					
Country:	Canada				
Status:	Registered				

Map Key	Number of Records	Direction/ Distance (m)	Elev/Diff (m)	Site	DB
Co Admin: Choice of Contact: Phone No Admin: Contaminated Facility: MHSW Facility:					
<u>Detail(s)</u>					
Waste Class:		121 C			
Waste Class Name:		Alkaline slutions - containing heavy metals			
Waste Class:		114 C			
Waste Class Name:		Other inorganic acid wastes			
Waste Class:		212 L			
Waste Class Name:		Aliphatic solvents and residues			
Waste Class:		331 I			
Waste Class Name:		Waste compressed gases including cylinders			
Waste Class:		252 L			
Waste Class Name:		Waste crankcase oils and lubricants			
Waste Class:		131 L			
Waste Class Name:		Neutralized solutions - containing heavy metals			
Waste Class:		112 C			
Waste Class Name:		Acid solutions - containing heavy metals			
Waste Class:		148 T			
Waste Class Name:		Misc. wastes and inorganic chemicals			
Waste Class:		251 L			
Waste Class Name:		Waste oils/sludges (petroleum based)			
Waste Class:		221 I			
Waste Class Name:		Light fuels			
Waste Class:		221 L			
Waste Class Name:		Light fuels			

23	27 of 28	NNW/110.2	77.9 / 0.00	BELL CANADA 78 O'Connor St. Rm 700 Ottawa ON K1P 5M7	GEN
--------------------	----------	------------------	--------------------	---	------------

Generator No: ON0473817
SIC Code:
SIC Description:
Approval Years: As of Nov 2021
PO Box No:
Country: Canada
Status: Registered
Co Admin:
Choice of Contact:
Phone No Admin:
Contaminated Facility:
MHSW Facility:

Detail(s)

Waste Class: 252 L
Waste Class Name: Waste crankcase oils and lubricants

Map Key	Number of Records	Direction/ Distance (m)	Elev/Diff (m)	Site	DB
Waste Class: Waste Class Name:		114 C Other inorganic acid wastes			
Waste Class: Waste Class Name:		331 I Waste compressed gases including cylinders			
Waste Class: Waste Class Name:		121 C Alkaline slutions - containing heavy metals			
Waste Class: Waste Class Name:		212 L Aliphatic solvents and residues			
Waste Class: Waste Class Name:		148 T Misc. wastes and inorganic chemicals			
Waste Class: Waste Class Name:		221 L Light fuels			
Waste Class: Waste Class Name:		251 L Waste oils/sludges (petroleum based)			
Waste Class: Waste Class Name:		221 I Light fuels			
Waste Class: Waste Class Name:		131 L Neutralized solutions - containing heavy metals			
Waste Class: Waste Class Name:		112 C Acid solutions - containing heavy metals			

<u>23</u>	28 of 28	NNW/110.2	77.9 / 0.00	BELL CANADA 78 O'Connor St. Rm 700 Ottawa ON K1P 5M7	GEN
---------------------------	----------	------------------	--------------------	---	------------

Generator No: ON0473817
SIC Code:
SIC Description:
Approval Years: As of Oct 2022
PO Box No:
Country: Canada
Status: Registered
Co Admin:
Choice of Contact:
Phone No Admin:
Contaminated Facility:
MHSW Facility:

Detail(s)

Waste Class: 252 L
Waste Class Name: WASTE OILS & LUBRICANTS

Waste Class: 114 C
Waste Class Name: OTHER INORGANIC ACID WASTES

Waste Class: 131 L
Waste Class Name: NEUTRALIZED WASTES - HEAVY METALS

Waste Class: 221 I
Waste Class Name: LIGHT FUELS

Waste Class: 112 C
Waste Class Name: ACID WASTE - HEAVY METALS

Map Key	Number of Records	Direction/ Distance (m)	Elev/Diff (m)	Site	DB
<hr/>					
Waste Class:		121 C			
Waste Class Name:		ALKALINE WASTES - HEAVY METALS			
Waste Class:		251 L			
Waste Class Name:		OIL SKIMMINGS & SLUDGES			
Waste Class:		331 I			
Waste Class Name:		WASTE COMPRESSED GASES			
Waste Class:		148 T			
Waste Class Name:		INORGANIC LABORATORY CHEMICALS			
Waste Class:		221 L			
Waste Class Name:		LIGHT FUELS			
Waste Class:		212 L			
Waste Class Name:		ALIPHATIC SOLVENTS			
<hr/>					
24	1 of 13	NNE/111.1	77.9 / 0.00	BONANZA PRINTING & COPYING CENTRE INC. 151 SLATER STREET OTTAWA ON K1P 5H3	GEN
Generator No:		ON1763101			
SIC Code:		2819			
SIC Description:		OTHER COMM. PRINTING			
Approval Years:		97,98			
PO Box No:					
Country:					
Status:					
Co Admin:					
Choice of Contact:					
Phone No Admin:					
Contaminated Facility:					
MHSW Facility:					
 <u>Detail(s)</u>					
Waste Class:		145			
Waste Class Name:		PAINT/PIGMENT/COATING RESIDUES			
Waste Class:		264			
Waste Class Name:		PHOTOPROCESSING WASTES			
<hr/>					
24	2 of 13	NNE/111.1	77.9 / 0.00	BONANZA PRINTING & COPYING CENTRE INC. 151 SLATER STREET, SUITE 0101 OTTAWA ON K1P 5H3	GEN
Generator No:		ON1763101			
SIC Code:		2819			
SIC Description:		OTHER COMM. PRINTING			
Approval Years:		99,00,01			
PO Box No:					
Country:					
Status:					
Co Admin:					
Choice of Contact:					
Phone No Admin:					
Contaminated Facility:					
MHSW Facility:					
 <u>Detail(s)</u>					
Waste Class:		145			

Map Key	Number of Records	Direction/ Distance (m)	Elev/Diff (m)	Site	DB
Waste Class Name:		PAINT/PIGMENT/COATING RESIDUES			
Waste Class:		264			
Waste Class Name:		PHOTOPROCESSING WASTES			
24	3 of 13	NNE/111.1	77.9 / 0.00	OTTWA NATURAL CLINIC PHARMACY 151 SLATER STREET OTTAWA ON K1P 5H3	GEN
Generator No:		ON2644100			
SIC Code:		6031			
SIC Description:		PHARMACIES			
Approval Years:		01			
PO Box No:					
Country:					
Status:					
Co Admin:					
Choice of Contact:					
Phone No Admin:					
Contaminated Facility:					
MHSW Facility:					
<u>Detail(s)</u>					
Waste Class:		261			
Waste Class Name:		PHARMACEUTICALS			
Waste Class:		312			
Waste Class Name:		PATHOLOGICAL WASTES			
24	4 of 13	NNE/111.1	77.9 / 0.00	Bonanza Printing and Copying Centre Inc 151 Slater Street Suite B001 Ottawa ON K1P 5H3	GEN
Generator No:		ON9988348			
SIC Code:		323114			
SIC Description:		Quick Printing			
Approval Years:		04,07,08			
PO Box No:					
Country:					
Status:					
Co Admin:					
Choice of Contact:					
Phone No Admin:					
Contaminated Facility:					
MHSW Facility:					
24	5 of 13	NNE/111.1	77.9 / 0.00	Bonanza Printing and Copying Centre Inc 151 Slater Street Suite B001 Ottawa ON K1P 5H3	GEN
Generator No:		ON9988348			
SIC Code:		323114 323119 541430			
SIC Description:		Quick Printing, Other Printing, Graphic Design Services			
Approval Years:		06,07,08			
PO Box No:					
Country:					
Status:					
Co Admin:					
Choice of Contact:					
Phone No Admin:					
Contaminated Facility:					
MHSW Facility:					

Map Key	Number of Records	Direction/ Distance (m)	Elev/Diff (m)	Site	DB
<u>Detail(s)</u>					
				Waste Class: 145 Waste Class Name: PAINT/PIGMENT/COATING RESIDUES	
24	6 of 13	NNE/111.1	77.9 / 0.00	Crawford & Company Canada Inc 900-151 Slater Street Ottawa ON K1P 5H3	GEN
				Generator No: ON6893706 SIC Code: 523990 SIC Description: All Other Financial Investment Activities Approval Years: 2009 PO Box No: Country: Status: Co Admin: Choice of Contact: Phone No Admin: Contaminated Facility: MHSW Facility:	
<u>Detail(s)</u>					
				Waste Class: 112 Waste Class Name: ACID WASTE - HEAVY METALS	
24	7 of 13	NNE/111.1	77.9 / 0.00	Metcalfe Realty Company Limited 151 Slater Street Ottawa ON K1P 5H3	GEN
				Generator No: ON8110072 SIC Code: 531120 SIC Description: Lessors of Non-Residential Buildings (except Mini-Warehouses) Approval Years: 2009 PO Box No: Country: Status: Co Admin: Choice of Contact: Phone No Admin: Contaminated Facility: MHSW Facility:	
<u>Detail(s)</u>					
				Waste Class: 221 Waste Class Name: LIGHT FUELS	
24	8 of 13	NNE/111.1	77.9 / 0.00	Metcalfe Realty Company Limited 151 Slater Street Ottawa ON K1P 5H3	GEN
				Generator No: ON8110072 SIC Code: 531120 SIC Description: Lessors of Non-Residential Buildings (except Mini-Warehouses) Approval Years: 2010 PO Box No: Country: Status:	

Map Key	Number of Records	Direction/ Distance (m)	Elev/Diff (m)	Site	DB
Co Admin: Choice of Contact: Phone No Admin: Contaminated Facility: MHSW Facility:					
<u>Detail(s)</u>					
Waste Class:		221			
Waste Class Name:		LIGHT FUELS			
Waste Class:		131			
Waste Class Name:		NEUTRALIZED WASTES - HEAVY METALS			
24	9 of 13	NNE/111.1	77.9 / 0.00	BONANZA PRINTING 151 SLATER STREET OTTAWA ON	GEN
Generator No:		ON8259118			
SIC Code:		323119			
SIC Description:		Other Printing			
Approval Years:		2012			
PO Box No:					
Country:					
Status:					
Co Admin:					
Choice of Contact:					
Phone No Admin:					
Contaminated Facility:					
MHSW Facility:					
24	10 of 13	NNE/111.1	77.9 / 0.00	Metcalfe Realty Company Limited 151 Slater Street Ottawa ON K1P 5H3	GEN
Generator No:		ON8110072			
SIC Code:		531120			
SIC Description:		Lessors of Non-Residential Buildings (except Mini-Warehouses)			
Approval Years:		2012			
PO Box No:					
Country:					
Status:					
Co Admin:					
Choice of Contact:					
Phone No Admin:					
Contaminated Facility:					
MHSW Facility:					
<u>Detail(s)</u>					
Waste Class:		131			
Waste Class Name:		NEUTRALIZED WASTES - HEAVY METALS			
Waste Class:		221			
Waste Class Name:		LIGHT FUELS			
24	11 of 13	NNE/111.1	77.9 / 0.00	Thomas Fuller Construction Co. Limited 151 Slater St Ottawa ON	SPL
Ref No:		3612-B8ASME		Discharger Report:	
Site No:		NA		Material Group:	

Map Key	Number of Records	Direction/ Distance (m)	Elev/Diff (m)	Site	DB
Incident Dt: Year: Incident Cause: Incident Event: Contaminant Code: Contaminant Name: Contaminant Limit 1: Contam Limit Freq 1: Contaminant UN No 1: Environment Impact: Nature of Impact: Receiving Medium: Receiving Env: MOE Response: Dt MOE Arvl on Scn: MOE Reported Dt: Dt Document Closed: Incident Reason: Site Name: Site County/District: Municipality No: Site Geo Ref Meth: Incident Summary: Contaminant Qty:	2019/01/10 Leak/Break 35 NATURAL GAS (METHANE) 1075 Air No 2019/01/10 Operator/Human Error Commercial Construction <UNOFFICIAL> TSSA FSB: 4" steel riser strike, made safe 0 L	Health/Env Conseq: Client Type: Sector Type: Agency Involved: Nearest Watercourse: Site Address: Site District Office: Site Postal Code: Site Region: Site Municipality: Site Lot: Site Conc: Northing: Easting: Site Geo Ref Accu: Site Map Datum: SAC Action Class: Source Type:	2 - Minor Environment Corporation Miscellaneous Industrial 151 Slater St Ottawa Eastern Ottawa TSSA - Fuel Safety Branch - Hydrocarbon Fuel Release/Spill Pipeline/Components		

[24](#) 12 of 13 **NNE/111.1** **77.9 / 0.00** **Metcalfe Realty Company Limited**
151 Slater Street
Ottawa ON K1P 5H2 **GEN**

Generator No: ON3248030
SIC Code:
SIC Description:
Approval Years: As of Oct 2019
PO Box No:
Country: Canada
Status: Registered
Co Admin:
Choice of Contact:
Phone No Admin:
Contaminated Facility:
MHSW Facility:

Detail(s)

Waste Class: 221 I
Waste Class Name: Light fuels

Waste Class: 251 L
Waste Class Name: Waste oils/sludges (petroleum based)

[24](#) 13 of 13 **NNE/111.1** **77.9 / 0.00** **Metcalfe Realty Company Limited**
151 Slater Street
Ottawa ON K1P 5L7 **GEN**

Generator No: ON9534121
SIC Code:
SIC Description:
Approval Years: As of Jan 2021
PO Box No:
Country: Canada
Status: Registered

Map Key	Number of Records	Direction/ Distance (m)	Elev/Diff (m)	Site	DB
---------	-------------------	----------------------------	------------------	------	----

Co Admin:
Choice of Contact:
Phone No Admin:
Contaminated Facility:
MHSW Facility:

Detail(s)

Waste Class: 222 I
Waste Class Name: Heavy fuels

Waste Class: 221 L
Waste Class Name: Light fuels

Waste Class: 222 L
Waste Class Name: Heavy fuels

25	1 of 3	E/117.1	75.8 / -2.03	NATIONAL DEFENCE 234 LAURIER AVENUE WEST 19TH FLOOR, ROOM 1904 OTTAWA ON K1A 0K2	GEN
--------------------	--------	---------	--------------	---	-----

Generator No: ON0046587
SIC Code: 8111
SIC Description: DEFENCE SERVICES
Approval Years: 93,94,95,96,97
PO Box No:
Country:
Status:
Co Admin:
Choice of Contact:
Phone No Admin:
Contaminated Facility:
MHSW Facility:

Detail(s)

Waste Class: 264
Waste Class Name: PHOTOPROCESSING WASTES

25	2 of 3	E/117.1	75.8 / -2.03	DEPT. OF NATIONAL DEFENCE 234 LAURIER AVENUE WEST 19TH FLOOR, ROOM 1904 OTTAWA ON K1A 0K2	GEN
--------------------	--------	---------	--------------	--	-----

Generator No: ON0046587
SIC Code: 8111
SIC Description: DEFENCE SERVICES
Approval Years: 98,99,00,01
PO Box No:
Country:
Status:
Co Admin:
Choice of Contact:
Phone No Admin:
Contaminated Facility:
MHSW Facility:

Detail(s)

Waste Class: 264
Waste Class Name: PHOTOPROCESSING WASTES

Map Key	Number of Records	Direction/ Distance (m)	Elev/Diff (m)	Site	DB
25	3 of 3	E/117.1	75.8 / -2.03	234 LAURIER LEASEHOLDS LIMITED 234 LAURIER AVENUE WEST OTTAWA ON	GEN
Generator No:		ON8115831			
SIC Code:		531310			
SIC Description:		Real Estate Property Managers			
Approval Years:		2012			
PO Box No:					
Country:					
Status:					
Co Admin:					
Choice of Contact:					
Phone No Admin:					
Contaminated Facility:					
MHSW Facility:					

26	1 of 1	NW/123.7	77.9 / 0.00	ON	BORE
Borehole ID:		613381		Inclin FLG: No	
OGF ID:		215514678		SP Status: Initial Entry	
Status:				Surv Elev: No	
Type:		Borehole		Piezometer: No	
Use:				Primary Name:	
Completion Date:				Municipality:	
Static Water Level:				Lot:	
Primary Water Use:				Township:	
Sec. Water Use:				Latitude DD: 45.420411	
Total Depth m:		-999		Longitude DD: -75.699023	
Depth Ref:		Ground Surface		UTM Zone: 18	
Depth Elev:				Easting: 445311	
Drill Method:				Northing: 5029892	
Orig Ground Elev m:		70.1		Location Accuracy:	
Elev Reliabil Note:				Accuracy: Not Applicable	
DEM Ground Elev m:		71.6			
Concession:					
Location D:					
Survey D:					
Comments:					

Borehole Geology Stratum

Geology Stratum ID:		218394898		Mat Consistency: Dense	
Top Depth:		2.4		Material Moisture:	
Bottom Depth:				Material Texture:	
Material Color:				Non Geo Mat Type:	
Material 1:		Bedrock		Geologic Formation:	
Material 2:				Geologic Group:	
Material 3:				Geologic Period:	
Material 4:				Depositional Gen:	
Gsc Material Description:					
Stratum Description:		BEDROCK. SPECIFIED. LOOSE. UNSPECIFIED. DENSE. UNSPECIFIED. LOOSE. UNSPECIFIED. DENSE.			

Geology Stratum ID:		218394897		Mat Consistency:	
Top Depth:		0		Material Moisture:	
Bottom Depth:		2.4		Material Texture:	
Material Color:				Non Geo Mat Type:	
Material 1:		Sand		Geologic Formation:	
Material 2:		Gravel		Geologic Group:	
Material 3:				Geologic Period:	
Material 4:				Depositional Gen:	

Map Key	Number of Records	Direction/ Distance (m)	Elev/Diff (m)	Site	DB
---------	-------------------	----------------------------	------------------	------	----

Gsc Material Description:
Stratum Description: SAND.

Source

Source Type:	Data Survey	Source Appl:	Spatial/Tabular
Source Orig:	Geological Survey of Canada	Source Iden:	1
Source Date:	1956-1972	Scale or Res:	Varies
Confidence:	H	Horizontal:	NAD27
Observatio:		Verticalda:	Mean Average Sea Level
Source Name:	Urban Geology Automated Information System (UGAIS)		
Source Details:	File: OTTAWA2.txt RecordID: 058890 NTS_Sheet: 31G05G		
Confiden 1:	Logged by professional. Exact and complete description of material and properties.		

Source List

Source Identifier:	1	Horizontal Datum:	NAD27
Source Type:	Data Survey	Vertical Datum:	Mean Average Sea Level
Source Date:	1956-1972	Projection Name:	Universal Transverse Mercator
Scale or Resolution:	Varies		
Source Name:	Urban Geology Automated Information System (UGAIS)		
Source Originators:	Geological Survey of Canada		

<u>27</u>	1 of 1	W/126.5	77.2 / -0.68	SLATER ST. Ottawa ON	WWIS
---------------------------	--------	---------	--------------	-------------------------	------

Well ID:	7335830	Flowing (Y/N):	
Construction Date:		Flow Rate:	
Use 1st:	Monitoring	Data Entry Status:	
Use 2nd:		Data Src:	
Final Well Status:	Abandoned-Other	Date Received:	27-Jun-2019 00:00:00
Water Type:		Selected Flag:	TRUE
Casing Material:		Abandonment Rec:	Yes
Audit No:	Z286404	Contractor:	7543
Tag:		Form Version:	7
Constructn Method:		Owner:	
Elevation (m):		County:	OTTAWA-CARLETON
Elevatn Reliability:		Lot:	
Depth to Bedrock:		Concession:	
Well Depth:		Concession Name:	
Overburden/Bedrock:		Easting NAD83:	
Pump Rate:		Northing NAD83:	
Static Water Level:		Zone:	
Clear/Cloudy:		UTM Reliability:	
Municipality:	OTTAWA CITY		
Site Info:			

PDF URL (Map): https://d2khazk8e83rdv.cloudfront.net/moe_mapping/downloads/2Water/Wells_pdfs/733\7335830.pdf

Additional Detail(s) (Map)

Well Completed Date:	2019/05/02
Year Completed:	2019
Depth (m):	
Latitude:	45.4193707692401
Longitude:	-75.6997220641998
Path:	733\7335830.pdf

Bore Hole Information

Bore Hole ID:	1007484923	Elevation:	
DP2BR:		Elevrc:	

Map Key	Number of Records	Direction/ Distance (m)	Elev/Diff (m)	Site	DB
Spatial Status:				Zone:	18
Code OB:				East83:	445255.00
Code OB Desc:				North83:	5029777.00
Open Hole:				Org CS:	UTM83
Cluster Kind:				UTMRC:	4
Date Completed:	02-May-2019 00:00:00			UTMRC Desc:	margin of error : 30 m - 100 m
Remarks:				Location Method:	wwr
Loc Method Desc:		on Water Well Record			
Elevrc Desc:					
Location Source Date:					
Improvement Location Source:					
Improvement Location Method:					
Source Revision Comment:					
Supplier Comment:					
<u>Annular Space/Abandonment Sealing Record</u>					
Plug ID:		1007977495			
Layer:		2			
Plug From:		0.5			
Plug To:		5.0			
Plug Depth UOM:		ft			
<u>Annular Space/Abandonment Sealing Record</u>					
Plug ID:		1007977496			
Layer:		3			
Plug From:		0.0			
Plug To:		0.5			
Plug Depth UOM:		ft			
<u>Annular Space/Abandonment Sealing Record</u>					
Plug ID:		1007977494			
Layer:		1			
Plug From:		5.0			
Plug To:		96.0			
Plug Depth UOM:		ft			
<u>Method of Construction & Well Use</u>					
Method Construction ID:		1007978698			
Method Construction Code:		7			
Method Construction:		Diamond			
Other Method Construction:					
<u>Pipe Information</u>					
Pipe ID:		1007975157			
Casing No:		0			
Comment:					
Alt Name:					
<u>Results of Well Yield Testing</u>					
Pumping Test Method Desc:					
Pump Test ID:		1007980346			

Map Key	Number of Records	Direction/ Distance (m)	Elev/Diff (m)	Site	DB
---------	-------------------	----------------------------	------------------	------	----

Pump Set At:
Static Level:
Final Level After Pumping:
Recommended Pump Depth:
Pumping Rate:
Flowing Rate:
Recommended Pump Rate:
Levels UOM: ft
Rate UOM: GPM
Water State After Test Code:
Water State After Test:
Pumping Test Method: 0
Pumping Duration HR:
Pumping Duration MIN:
Flowing: No

Hole Diameter

Hole ID: 1007978120
Diameter: 125.0
Depth From: 0.0
Depth To: 96.0
Hole Depth UOM: ft
Hole Diameter UOM: Inch

Links

Bore Hole ID:	1007484923	Tag No:	
Depth M:		Contractor:	7543
Year Completed:	2019	Path:	733\7335830.pdf
Well Completed Dt:	2019/05/02	Latitude:	45.4193707692401
Audit No:	Z286404	Longitude:	-75.6997220641998

<u>28</u>	1 of 7	W/126.6	77.2 / -0.69	MORGUARD INVESTMENTS LTD. 215 SLATER STREET OTTAWA ON	GEN
---------------------------	--------	---------	--------------	---	-----

Generator No: ON5003407
SIC Code: 531310
SIC Description: REAL ESTATE PROPERTY MANAGERS
Approval Years: 2013
PO Box No:
Country:
Status:
Co Admin:
Choice of Contact:
Phone No Admin:
Contaminated Facility:
MHSW Facility:

Detail(s)

Waste Class: 145
Waste Class Name: PAINT/PIGMENT/COATING RESIDUES

Waste Class: 121
Waste Class Name: ALKALINE WASTES - HEAVY METALS

Waste Class: 146
Waste Class Name: OTHER SPECIFIED INORGANICS

Waste Class: 112

Map Key	Number of Records	Direction/ Distance (m)	Elev/Diff (m)	Site	DB
Waste Class Name:		ACID WASTE - HEAVY METALS			
Waste Class:		251			
Waste Class Name:		OIL SKIMMINGS & SLUDGES			
28	2 of 7	W/126.6	77.2 / -0.69	MORGUARD INVESTMENTS LTD. 215 SLATER STREET OTTAWA ON K1P 0A6	GEN
Generator No:		ON5003407			
SIC Code:		531310			
SIC Description:		Real Estate Property Managers			
Approval Years:		2010			
PO Box No:					
Country:					
Status:					
Co Admin:					
Choice of Contact:					
Phone No Admin:					
Contaminated Facility:					
MHSW Facility:					
<u>Detail(s)</u>					
Waste Class:		251			
Waste Class Name:		OIL SKIMMINGS & SLUDGES			
Waste Class:		145			
Waste Class Name:		PAINT/PIGMENT/COATING RESIDUES			
Waste Class:		112			
Waste Class Name:		ACID WASTE - HEAVY METALS			
Waste Class:		121			
Waste Class Name:		ALKALINE WASTES - HEAVY METALS			
Waste Class:		146			
Waste Class Name:		OTHER SPECIFIED INORGANICS			
28	3 of 7	W/126.6	77.2 / -0.69	MORGUARD INVESTMENTS LTD. 215 SLATER STREET OTTAWA ON K1P 0A6	GEN
Generator No:		ON5003407			
SIC Code:		531310			
SIC Description:		Real Estate Property Managers			
Approval Years:		2011			
PO Box No:					
Country:					
Status:					
Co Admin:					
Choice of Contact:					
Phone No Admin:					
Contaminated Facility:					
MHSW Facility:					
<u>Detail(s)</u>					
Waste Class:		146			
Waste Class Name:		OTHER SPECIFIED INORGANICS			
Waste Class:		145			
Waste Class Name:		PAINT/PIGMENT/COATING RESIDUES			

Map Key	Number of Records	Direction/ Distance (m)	Elev/Diff (m)	Site	DB
Waste Class:		112			
Waste Class Name:		ACID WASTE - HEAVY METALS			
Waste Class:		121			
Waste Class Name:		ALKALINE WASTES - HEAVY METALS			
Waste Class:		251			
Waste Class Name:		OIL SKIMMINGS & SLUDGES			
28	4 of 7	W/126.6	77.2 / -0.69	MORGUARD INVESTMENTS LTD. 215 SLATER STREET OTTAWA ON K1P 0A6	GEN
Generator No:		ON5003407			
SIC Code:		531310			
SIC Description:		Real Estate Property Managers			
Approval Years:		2012			
PO Box No:					
Country:					
Status:					
Co Admin:					
Choice of Contact:					
Phone No Admin:					
Contaminated Facility:					
MHSW Facility:					
<u>Detail(s)</u>					
Waste Class:		112			
Waste Class Name:		ACID WASTE - HEAVY METALS			
Waste Class:		121			
Waste Class Name:		ALKALINE WASTES - HEAVY METALS			
Waste Class:		146			
Waste Class Name:		OTHER SPECIFIED INORGANICS			
Waste Class:		251			
Waste Class Name:		OIL SKIMMINGS & SLUDGES			
Waste Class:		145			
Waste Class Name:		PAINT/PIGMENT/COATING RESIDUES			
28	5 of 7	W/126.6	77.2 / -0.69	Slater Street (Ottawa) Inc. 215 Slater St Ottawa ON K1N 5T5	ECA
Approval No:		7689-78BGSQ		MOE District:	
Approval Date:		2007-10-25		City:	
Status:		Approved		Longitude:	
Record Type:		ECA		Latitude:	
Link Source:		IDS		Geometry X:	
SWP Area Name:				Geometry Y:	
Approval Type:		ECA-AIR			
Project Type:		AIR			
Business Name:		Slater Street (Ottawa) Inc.			
Address:		215 Slater St			
Full Address:					
Full PDF Link:		https://www.accessenvironment.ene.gov.on.ca/instruments/1504-72VPN8-14.pdf			
PDF Site Location:					

Map Key	Number of Records	Direction/ Distance (m)	Elev/Diff (m)	Site	DB
28	6 of 7	W/126.6	77.2 / -0.69	Slater 2011 Equities Inc. 215 Slater Street Ottawa ON K1P 5G6	GEN
Generator No:		ON8986060			
SIC Code:					
SIC Description:					
Approval Years:		As of Nov 2021			
PO Box No:					
Country:		Canada			
Status:		Registered			
Co Admin:					
Choice of Contact:					
Phone No Admin:					
Contaminated Facility:					
MHSW Facility:					
Detail(s)					
Waste Class:		331 I			
Waste Class Name:		Waste compressed gases including cylinders			
Waste Class:		263 I			
Waste Class Name:		Misc. waste organic chemicals			
Waste Class:		145 I			
Waste Class Name:		Wastes from the use of pigments, coatings and paints			
28	7 of 7	W/126.6	77.2 / -0.69	Slater 2011 Equities Inc. 215 Slater Street Ottawa ON K1P 5G6	GEN
Generator No:		ON8986060			
SIC Code:					
SIC Description:					
Approval Years:		As of Oct 2022			
PO Box No:					
Country:		Canada			
Status:		Registered			
Co Admin:					
Choice of Contact:					
Phone No Admin:					
Contaminated Facility:					
MHSW Facility:					
Detail(s)					
Waste Class:		263 I			
Waste Class Name:		ORGANIC LABORATORY CHEMICALS			
Waste Class:		331 I			
Waste Class Name:		WASTE COMPRESSED GASES			
Waste Class:		145 I			
Waste Class Name:		PAINT/PIGMENT/COATING RESIDUES			
29	1 of 1	SW/130.5	77.9 / 0.00	Waste Management of Canada Corporation Bank St and Laurier Ave West Ottawa ON	SPL
Ref No:		2717-8X2Q23		Discharger Report:	
Site No:				Material Group:	

Map Key	Number of Records	Direction/ Distance (m)	Elev/Diff (m)	Site	DB
Incident Dt: Year: Incident Cause: Incident Event: Contaminant Code: Contaminant Name: Contaminant Limit 1: Contam Limit Freq 1: Contaminant UN No 1: Environment Impact: Nature of Impact: Receiving Medium: Receiving Env: MOE Response: Dt MOE Arvl on Scn: MOE Reported Dt: Dt Document Closed: Incident Reason: Site Name: Site County/District: Municipality No: Site Geo Ref Meth: Incident Summary: Contaminant Qty:	10-AUG-12 Other Discharges 15 TRANSFORMER OIL (N.O.S.) Not Anticipated No Field Response 10-AUG-12 Equipment Failure - Malfunction of system components Intersection<UNOFFICIAL> Waste Management, Trans Oil 9 L to grnd clng 9 L	Health/Env Conseq: Client Type: Sector Type: Agency Involved: Nearest Watercourse: Site Address: Site District Office: Site Postal Code: Site Region: Site Municipality: Site Lot: Site Conc: Northing: Easting: Site Geo Ref Accu: Site Map Datum: SAC Action Class: Source Type:	Motor Vehicle Bank St and Laurier Ave West Ottawa Land Spills		
30	1 of 1	WNW/132.6	77.4 / -0.46	SPIC & SPAN-VALETOR-CASH CLEANERS PLACE DEVILLE, ALBERT STREET C/O 1764 WOODWARD DRIVE OTTAWA ON K2C 0P8	GEN
Generator No: SIC Code: SIC Description: Approval Years: PO Box No: Country: Status: Co Admin: Choice of Contact: Phone No Admin: Contaminated Facility: MHSW Facility: Detail(s) Waste Class: Waste Class Name:	ON0573414 9721 POWER LAUND./CLEANERS 86,87,88,89 241 HALOGENATED SOLVENTS				
31	1 of 2	NE/137.5	76.8 / -1.03	WHWW Hotels (Ottawa) Company 140 Slater Street Ottawa ON K1P 5H6	CA
Certificate #: Application Year: Issue Date: Approval Type: Status: Application Type: Client Name: Client Address: Client City:	1595-6NTRUM 2006 4/19/2006 Air Approved 				

Map Key	Number of Records	Direction/ Distance (m)	Elev/Diff (m)	Site	DB
Client Postal Code: Project Description: Contaminants: Emission Control:					
31	2 of 2	NE/137.5	76.8 / -1.03	WHWW Hotels (Ottawa) Company 140 Slater Street Ottawa ON L4W 4T9	ECA
Approval No: 1595-6NTRUM Approval Date: 2006-04-19 Status: Approved Record Type: ECA Link Source: IDS SWP Area Name: Rideau Valley Approval Type: ECA-AIR Project Type: AIR Business Name: WHWW Hotels (Ottawa) Company Address: 140 Slater Street Full Address: Full PDF Link: https://www.accessenvironment.ene.gov.on.ca/instruments/3591-6MERGS-14.pdf PDF Site Location:		MOE District: Ottawa City: Longitude: -75.69686 Latitude: 45.42033 Geometry X: Geometry Y:			
32	1 of 1	E/138.1	75.8 / -2.03	Prime Mechanical 151 O'Connor Ottawa ON K2P 2M5	GEN
Generator No: ON7952211 SIC Code: 238220 SIC Description: Approval Years: 2011 PO Box No: Country: Status: Co Admin: Choice of Contact: Phone No Admin: Contaminated Facility: MHSW Facility:					
33	1 of 2	E/139.3	75.8 / -2.03	Gillin Engineering and Construction Limited 234 Laurier Ave W Ottawa ON	ECA
Approval No: 7836-96LPLV Approval Date: 19-APR-13 Status: Approved Record Type: Link Source: SWP Area Name: Approval Type: Project Type: Air/Noise Business Name: Address: Full Address: Full PDF Link: PDF Site Location:		MOE District: City: Ottawa Longitude: Latitude: Geometry X: Geometry Y:			
33	2 of 2	E/139.3	75.8 / -2.03	Gillin Engineering and Construction Limited 234 Laurier Ave W	ECA

Map Key	Number of Records	Direction/ Distance (m)	Elev/Diff (m)	Site	DB
Ottawa ON K1P 5M8					
Approval No:	7836-96LPLV			MOE District:	
Approval Date:	2013-04-19			City:	
Status:	Approved			Longitude:	
Record Type:	ECA			Latitude:	
Link Source:	IDS			Geometry X:	
SWP Area Name:				Geometry Y:	
Approval Type:	ECA-AIR				
Project Type:	AIR				
Business Name:	Gillin Engineering and Construction Limited				
Address:	234 Laurier Ave W				
Full Address:					
Full PDF Link:	https://www.accessenvironment.ene.gov.on.ca/instruments/6797-8ZBQNM-14.pdf				
PDF Site Location:					

34	1 of 5	<i>E/142.2</i>	<i>75.8 / -2.12</i>	SPIC & SPAN-VALETOR-CASH CLEANERS 227 LAURIER AVE. WEST OTTAWA ON K1P 5J6	GEN
Generator No:	ON0573421				
SIC Code:	9721				
SIC Description:	POWER LAUND./CLEANER				
Approval Years:	88,89,90				
PO Box No:					
Country:					
Status:					
Co Admin:					
Choice of Contact:					
Phone No Admin:					
Contaminated Facility:					
MHSW Facility:					
<u>Detail(s)</u>					
Waste Class:	241				
Waste Class Name:	HALOGENATED SOLVENTS				

34	2 of 5	<i>E/142.2</i>	<i>75.8 / -2.12</i>	SPIC & SPAN-VALETOR-CASH CLEANERS 227 LAURIER AVENUE WEST OTTAWA ON K1P 5J6	GEN
Generator No:	ON0573421				
SIC Code:	9721				
SIC Description:	POWER LAUND./CLEANER				
Approval Years:	92,93,97,98,99,00,01				
PO Box No:					
Country:					
Status:					
Co Admin:					
Choice of Contact:					
Phone No Admin:					
Contaminated Facility:					
MHSW Facility:					
<u>Detail(s)</u>					
Waste Class:	241				
Waste Class Name:	HALOGENATED SOLVENTS				

Map Key	Number of Records	Direction/ Distance (m)	Elev/Diff (m)	Site	DB
34	3 of 5	E/142.2	75.8 / -2.12	SPIC & SPAN-VALETOR-CASH CLEANERS 35-323 227 LAURIER AVE. WEST OTTAWA ON K1P 5J6	GEN
Generator No: SIC Code: SIC Description: Approval Years: PO Box No: Country: Status: Co Admin: Choice of Contact: Phone No Admin: Contaminated Facility: MHSW Facility:		ON0573421 9721 POWER LAUND./CLEANER 94,95,96			
<u>Detail(s)</u>					
Waste Class:		241			
Waste Class Name:		HALOGENATED SOLVENTS			
34	4 of 5	E/142.2	75.8 / -2.12	LAURIER DRY CLEANERS 227 LAURIER AVE. WEST OTTAWA ON K1P 5J6	GEN
Generator No: SIC Code: SIC Description: Approval Years: PO Box No: Country: Status: Co Admin: Choice of Contact: Phone No Admin: Contaminated Facility: MHSW Facility:		ON2125100 9721 POWER LAUND./CLEANERS 96,97,98			
<u>Detail(s)</u>					
Waste Class:		241			
Waste Class Name:		HALOGENATED SOLVENTS			
34	5 of 5	E/142.2	75.8 / -2.12	LAURIER DRY CLEANERS 227 LAURIER AVENUE WEST OTTAWA ON K1P 5J6	GEN
Generator No: SIC Code: SIC Description: Approval Years: PO Box No: Country: Status: Co Admin: Choice of Contact: Phone No Admin: Contaminated Facility: MHSW Facility:		ON2125100 9721 POWER LAUND./CLEANERS 99,00,01			

Map Key	Number of Records	Direction/ Distance (m)	Elev/Diff (m)	Site	DB
Detail(s)					
Waste Class:		241			
Waste Class Name:		HALOGENATED SOLVENTS			
35	1 of 1	E/143.5	75.9 / -2.00	Financial Transactions and Reports Analysis Centre of Canada Ottawa ON K1P 1H7	ECA
Approval No:		0702-5EZRM4		MOE District: Ottawa	
Approval Date:		2002-11-01		City:	
Status:		Approved		Longitude: -75.69633	
Record Type:		ECA		Latitude: 45.419205	
Link Source:		IDS		Geometry X:	
SWP Area Name:		Rideau Valley		Geometry Y:	
Approval Type:		ECA-AIR			
Project Type:		AIR			
Business Name:		Financial Transactions and Reports Analysis Centre of Canada			
Address:					
Full Address:					
Full PDF Link:		https://www.accessenvironment.ene.gov.on.ca/instruments/7137-5A6JET-14.pdf			
PDF Site Location:					
36	1 of 1	SW/143.7	77.6 / -0.31	R. E. Hein Construction 301 LAURIER AVENUE WEST OTTAWA ON	GEN
Generator No:		ON4268847			
SIC Code:					
SIC Description:					
Approval Years:		03,04			
PO Box No:					
Country:					
Status:					
Co Admin:					
Choice of Contact:					
Phone No Admin:					
Contaminated Facility:					
MHSW Facility:					
37	1 of 1	SE/145.3	76.9 / -1.00	154 O'CONNOR ST Ottawa ON	WWIS
Well ID:		7139448		Flowing (Y/N):	
Construction Date:				Flow Rate:	
Use 1st:		Monitoring		Data Entry Status:	
Use 2nd:				Data Src:	
Final Well Status:		Test Hole		Date Received: 02-Feb-2010 00:00:00	
Water Type:				Selected Flag: TRUE	
Casing Material:				Abandonment Rec:	
Audit No:		M05547		Contractor: 1844	
Tag:		A083149		Form Version: 5	
Constructn Method:				Owner:	
Elevation (m):				County: OTTAWA-CARLETON	
Elevatn Reliability:				Lot:	
Depth to Bedrock:				Concession:	
Well Depth:				Concession Name:	
Overburden/Bedrock:				Easting NAD83:	
Pump Rate:				Northing NAD83:	
Static Water Level:				Zone:	
Clear/Cloudy:				UTM Reliability:	

Map Key	Number of Records	Direction/ Distance (m)	Elev/Diff (m)	Site	DB
Municipality:		OTTAWA CITY			
Site Info:					
PDF URL (Map):	https://d2khazk8e83rdv.cloudfront.net/moe_mapping/downloads/2Water/Wells_pdfs/713\7139448.pdf				
<u>Additional Detail(s) (Map)</u>					
Well Completed Date:	2009/12/21				
Year Completed:	2009				
Depth (m):					
Latitude:	45.4185876082455				
Longitude:	-75.696785470579				
Path:	713\7139448.pdf				
PDF URL (Map):	https://d2khazk8e83rdv.cloudfront.net/moe_mapping/downloads/2Water/Wells_pdfs/713\7139448.pdf				
<u>Additional Detail(s) (Map)</u>					
Well Completed Date:	2009/12/21				
Year Completed:	2009				
Depth (m):					
Latitude:	45.418595907093				
Longitude:	-75.6969006044651				
Path:	713\7139448.pdf				
PDF URL (Map):	https://d2khazk8e83rdv.cloudfront.net/moe_mapping/downloads/2Water/Wells_pdfs/713\7139448.pdf				
<u>Additional Detail(s) (Map)</u>					
Well Completed Date:	2009/12/16				
Year Completed:	2009				
Depth (m):					
Latitude:	45.4187143962036				
Longitude:	-75.6966592166827				
Path:	713\7139448.pdf				
PDF URL (Map):	https://d2khazk8e83rdv.cloudfront.net/moe_mapping/downloads/2Water/Wells_pdfs/713\7139448.pdf				
<u>Additional Detail(s) (Map)</u>					
Well Completed Date:	2009/12/17				
Year Completed:	2009				
Depth (m):	11.3				
Latitude:	45.4185977002246				
Longitude:	-75.6966066563327				
Path:	713\7139448.pdf				
PDF URL (Map):	https://d2khazk8e83rdv.cloudfront.net/moe_mapping/downloads/2Water/Wells_pdfs/713\7139448.pdf				
<u>Additional Detail(s) (Map)</u>					
Well Completed Date:	2009/12/18				
Year Completed:	2009				
Depth (m):					
Latitude:	45.4184994730278				
Longitude:	-75.6964776355485				
Path:	713\7139448.pdf				
PDF URL (Map):	https://d2khazk8e83rdv.cloudfront.net/moe_mapping/downloads/2Water/Wells_pdfs/713\7139448.pdf				
<u>Additional Detail(s) (Map)</u>					

Map Key	Number of Records	Direction/ Distance (m)	Elev/Diff (m)	Site	DB
Well Completed Date:		2009/12/18			
Year Completed:		2009			
Depth (m):					
Latitude:		45.4183822314461			
Longitude:		-75.6965145379183			
Path:		713\7139448.pdf			
<u>Bore Hole Information</u>					
Bore Hole ID:	1003266330			Elevation:	
DP2BR:				Elevrc:	
Spatial Status:				Zone:	18
Code OB:				East83:	445508.00
Code OB Desc:				North83:	5029678.00
Open Hole:				Org CS:	UTM83
Cluster Kind:	This is a record from cluster log sheet			UTMRC:	4
Date Completed:	18-Dec-2009 00:00:00			UTMRC Desc:	margin of error : 30 m - 100 m
Remarks:				Location Method:	wwr
Loc Method Desc:	on Water Well Record				
Elevrc Desc:					
Location Source Date:					
Improvement Location Source:					
Improvement Location Method:					
Source Revision Comment:					
Supplier Comment:					
<u>Annular Space/Abandonment Sealing Record</u>					
Plug ID:	1003266334				
Layer:					
Plug From:					
Plug To:					
Plug Depth UOM:					
<u>Method of Construction & Well Use</u>					
Method Construction ID:	1003266333				
Method Construction Code:					
Method Construction:					
Other Method Construction:	HSA				
<u>Pipe Information</u>					
Pipe ID:	1003266335				
Casing No:	0				
Comment:					
Alt Name:					
<u>Construction Record - Casing</u>					
Casing ID:	1003266337				
Layer:					
Material:	5				
Open Hole or Material:	PLASTIC				
Depth From:					
Depth To:	7.699999809265137				
Casing Diameter:					
Casing Diameter UOM:					
Casing Depth UOM:	m				

Map Key	Number of Records	Direction/ Distance (m)	Elev/Diff (m)	Site	DB
---------	-------------------	----------------------------	------------------	------	----

Construction Record - Screen

Screen ID: 1003266336
 Layer:
 Slot:
 Screen Top Depth: 7.699999809265137
 Screen End Depth: 10.699999809265137
 Screen Material:
 Screen Depth UOM: m
 Screen Diameter UOM:
 Screen Diameter:

Results of Well Yield Testing

Pumping Test Method Desc:
 Pump Test ID: 1003266338
 Pump Set At:
 Static Level:
 Final Level After Pumping:
 Recommended Pump Depth:
 Pumping Rate:
 Flowing Rate:
 Recommended Pump Rate:
 Levels UOM: m
 Rate UOM:
 Water State After Test Code:
 Water State After Test:
 Pumping Test Method:
 Pumping Duration HR:
 Pumping Duration MIN:
 Flowing:

Hole Diameter

Hole ID: 1003266332
 Diameter: 20.0
 Depth From:
 Depth To: 10.699999809265137
 Hole Depth UOM: m
 Hole Diameter UOM: cm

Bore Hole Information

Bore Hole ID:	1002934566	Elevation:	
DP2BR:		Elevrc:	
Spatial Status:		Zone:	18
Code OB:		East83:	445498.00
Code OB Desc:		North83:	5029689.00
Open Hole:	No	Org CS:	UTM83
Cluster Kind:		UTMRC:	3
Date Completed:	17-Dec-2009 00:00:00	UTMRC Desc:	margin of error : 10 - 30 m
Remarks:		Location Method:	wwr
Loc Method Desc:	on Water Well Record		
Elevrc Desc:			
Location Source Date:			
Improvement Location Source:			
Improvement Location Method:			
Source Revision Comment:			
Supplier Comment:			

Overburden and Bedrock

Map Key	Number of Records	Direction/ Distance (m)	Elev/Diff (m)	Site	DB
<u>Materials Interval</u>					
Formation ID:			1003266359		
Layer:			2		
Color:			6		
General Color:			BROWN		
Mat1:			28		
Most Common Material:			SAND		
Mat2:			11		
Mat2 Desc:			GRAVEL		
Mat3:			01		
Mat3 Desc:			FILL		
Formation Top Depth:			0.6000000238418579		
Formation End Depth:			1.2000000476837158		
Formation End Depth UOM:			m		
<u>Overburden and Bedrock</u>					
<u>Materials Interval</u>					
Formation ID:			1003266361		
Layer:			4		
Color:			2		
General Color:			GREY		
Mat1:			05		
Most Common Material:			CLAY		
Mat2:					
Mat2 Desc:					
Mat3:			91		
Mat3 Desc:			WATER-BEARING		
Formation Top Depth:			3.0		
Formation End Depth:			4.300000190734863		
Formation End Depth UOM:			m		
<u>Overburden and Bedrock</u>					
<u>Materials Interval</u>					
Formation ID:			1003266364		
Layer:			7		
Color:			6		
General Color:			BROWN		
Mat1:			17		
Most Common Material:			SHALE		
Mat2:					
Mat2 Desc:					
Mat3:			68		
Mat3 Desc:			DRY		
Formation Top Depth:			6.0		
Formation End Depth:			11.300000190734863		
Formation End Depth UOM:			m		
<u>Overburden and Bedrock</u>					
<u>Materials Interval</u>					
Formation ID:			1003266358		
Layer:			1		
Color:			6		
General Color:			BROWN		
Mat1:			28		
Most Common Material:			SAND		
Mat2:			01		
Mat2 Desc:			FILL		
Mat3:					
Mat3 Desc:					

Map Key	Number of Records	Direction/ Distance (m)	Elev/Diff (m)	Site	DB
Formation Top Depth:		0.0			
Formation End Depth:		0.6000000238418579			
Formation End Depth UOM:		m			
<u>Overburden and Bedrock Materials Interval</u>					
Formation ID:		1003266363			
Layer:		6			
Color:		2			
General Color:		GREY			
Mat1:		05			
Most Common Material:		CLAY			
Mat2:		81			
Mat2 Desc:		SANDY			
Mat3:					
Mat3 Desc:					
Formation Top Depth:		5.5			
Formation End Depth:		6.0			
Formation End Depth UOM:		m			
<u>Overburden and Bedrock Materials Interval</u>					
Formation ID:		1003266362			
Layer:		5			
Color:		2			
General Color:		GREY			
Mat1:		06			
Most Common Material:		SILT			
Mat2:					
Mat2 Desc:					
Mat3:		61			
Mat3 Desc:		CLAYEY			
Formation Top Depth:		4.300000190734863			
Formation End Depth:		5.5			
Formation End Depth UOM:		m			
<u>Overburden and Bedrock Materials Interval</u>					
Formation ID:		1003266360			
Layer:		3			
Color:		6			
General Color:		BROWN			
Mat1:		05			
Most Common Material:		CLAY			
Mat2:		91			
Mat2 Desc:		WATER-BEARING			
Mat3:		84			
Mat3 Desc:		SILTY			
Formation Top Depth:		1.2000000476837158			
Formation End Depth:		3.0			
Formation End Depth UOM:		m			
<u>Annular Space/Abandonment Sealing Record</u>					
Plug ID:		1003266367			
Layer:		1			
Plug From:		0.5			
Plug To:		7.0			

Map Key	Number of Records	Direction/ Distance (m)	Elev/Diff (m)	Site	DB
Plug Depth UOM:		m			
<u>Method of Construction & Well Use</u>					
Method Construction ID:		1003266371			
Method Construction Code:		5			
Method Construction:		Air Percussion			
Other Method Construction:		HSA			
<u>Pipe Information</u>					
Pipe ID:		1003266357			
Casing No:		0			
Comment:					
Alt Name:					
<u>Construction Record - Casing</u>					
Casing ID:		1003266368			
Layer:		1			
Material:		5			
Open Hole or Material:		PLASTIC			
Depth From:		0.0			
Depth To:		8.300000190734863			
Casing Diameter:		5.099999904632568			
Casing Diameter UOM:		cm			
Casing Depth UOM:		m			
<u>Construction Record - Screen</u>					
Screen ID:		1003266369			
Layer:		1			
Slot:		10			
Screen Top Depth:					
Screen End Depth:					
Screen Material:		5			
Screen Depth UOM:		m			
Screen Diameter UOM:		cm			
Screen Diameter:		5.800000190734863			
<u>Hole Diameter</u>					
Hole ID:		1003266366			
Diameter:		10.0			
Depth From:		6.0			
Depth To:		11.300000190734863			
Hole Depth UOM:		m			
Hole Diameter UOM:		cm			
<u>Hole Diameter</u>					
Hole ID:		1003266365			
Diameter:		20.0			
Depth From:		0.0			
Depth To:		6.0			
Hole Depth UOM:		m			
Hole Diameter UOM:		cm			
<u>Bore Hole Information</u>					

Map Key	Number of Records	Direction/ Distance (m)	Elev/Diff (m)	Site	DB
Bore Hole ID:	1003266321			Elevation:	
DP2BR:				Elevrc:	
Spatial Status:				Zone:	18
Code OB:				East83:	445494.00
Code OB Desc:				North83:	5029702.00
Open Hole:				Org CS:	UTM83
Cluster Kind:	This is a record from cluster log sheet			UTMRC:	4
Date Completed:	16-Dec-2009 00:00:00			UTMRC Desc:	margin of error : 30 m - 100 m
Remarks:				Location Method:	wwr
Loc Method Desc:	on Water Well Record				
Elevrc Desc:					
Location Source Date:					
Improvement Location Source:					
Improvement Location Method:					
Source Revision Comment:					
Supplier Comment:					
<u>Annular Space/Abandonment</u>					
<u>Sealing Record</u>					
Plug ID:	1003266325				
Layer:					
Plug From:					
Plug To:					
Plug Depth UOM:					
<u>Method of Construction & Well Use</u>					
Method Construction ID:	1003266324				
Method Construction Code:					
Method Construction:					
Other Method Construction:	HSA				
<u>Pipe Information</u>					
Pipe ID:	1003266326				
Casing No:	0				
Comment:					
Alt Name:					
<u>Construction Record - Casing</u>					
Casing ID:	1003266328				
Layer:					
Material:	5				
Open Hole or Material:	PLASTIC				
Depth From:					
Depth To:	7.699999809265137				
Casing Diameter:					
Casing Diameter UOM:					
Casing Depth UOM:	m				
<u>Construction Record - Screen</u>					
Screen ID:	1003266327				
Layer:					
Slot:					
Screen Top Depth:	7.699999809265137				
Screen End Depth:	10.699999809265137				
Screen Material:					

Map Key	Number of Records	Direction/ Distance (m)	Elev/Diff (m)	Site	DB
Screen Depth UOM: Screen Diameter UOM: Screen Diameter:		m			
<u>Results of Well Yield Testing</u>					
Pumping Test Method Desc: Pump Test ID: Pump Set At: Static Level: Final Level After Pumping: Recommended Pump Depth: Pumping Rate: Flowing Rate: Recommended Pump Rate: Levels UOM: Rate UOM: Water State After Test Code: Water State After Test: Pumping Test Method: Pumping Duration HR: Pumping Duration MIN: Flowing:		1003266329			
<u>Hole Diameter</u>					
Hole ID: Diameter: Depth From: Depth To: Hole Depth UOM: Hole Diameter UOM:		1003266323 20.0 10.699999809265137 m cm			
<u>Bore Hole Information</u>					
Bore Hole ID: DP2BR: Spatial Status: Code OB: Code OB Desc: Open Hole: Cluster Kind: Date Completed: Remarks: Loc Method Desc: Elevrc Desc: Location Source Date: Improvement Location Source: Improvement Location Method: Source Revision Comment: Supplier Comment:	1003266312			Elevation: Elevrc: Zone: East83: North83: Org CS: UTMRC: UTMRC Desc: Location Method:	18 445475.00 5029689.00 UTM83 4 margin of error : 30 m - 100 m wwr
<u>Annular Space/Abandonment Sealing Record</u>					
Plug ID: Layer: Plug From: Plug To: Plug Depth UOM:		1003266316			
<u>Method of Construction & Well</u>					

<i>Map Key</i>	<i>Number of Records</i>	<i>Direction/ Distance (m)</i>	<i>Elev/Diff (m)</i>	<i>Site</i>	<i>DB</i>
<u>Use</u>					
<i>Method Construction ID:</i>		1003266315			
<i>Method Construction Code:</i>					
<i>Method Construction:</i>					
<i>Other Method Construction:</i>		HSA			
<u>Pipe Information</u>					
<i>Pipe ID:</i>		1003266317			
<i>Casing No:</i>		0			
<i>Comment:</i>					
<i>Alt Name:</i>					
<u>Construction Record - Casing</u>					
<i>Casing ID:</i>		1003266319			
<i>Layer:</i>					
<i>Material:</i>		5			
<i>Open Hole or Material:</i>		PLASTIC			
<i>Depth From:</i>					
<i>Depth To:</i>		7.699999809265137			
<i>Casing Diameter:</i>					
<i>Casing Diameter UOM:</i>					
<i>Casing Depth UOM:</i>		m			
<u>Construction Record - Screen</u>					
<i>Screen ID:</i>		1003266318			
<i>Layer:</i>					
<i>Slot:</i>					
<i>Screen Top Depth:</i>		7.699999809265137			
<i>Screen End Depth:</i>		10.699999809265137			
<i>Screen Material:</i>					
<i>Screen Depth UOM:</i>		m			
<i>Screen Diameter UOM:</i>					
<i>Screen Diameter:</i>					
<u>Results of Well Yield Testing</u>					
<i>Pumping Test Method Desc:</i>					
<i>Pump Test ID:</i>		1003266320			
<i>Pump Set At:</i>					
<i>Static Level:</i>		7.699999809265137			
<i>Final Level After Pumping:</i>					
<i>Recommended Pump Depth:</i>					
<i>Pumping Rate:</i>					
<i>Flowing Rate:</i>					
<i>Recommended Pump Rate:</i>					
<i>Levels UOM:</i>		m			
<i>Rate UOM:</i>					
<i>Water State After Test Code:</i>					
<i>Water State After Test:</i>					
<i>Pumping Test Method:</i>					
<i>Pumping Duration HR:</i>					
<i>Pumping Duration MIN:</i>					
<i>Flowing:</i>					
<u>Hole Diameter</u>					
<i>Hole ID:</i>		1003266314			
<i>Diameter:</i>		20.0			

<i>Map Key</i>	<i>Number of Records</i>	<i>Direction/ Distance (m)</i>	<i>Elev/Diff (m)</i>	<i>Site</i>	<i>DB</i>
Depth From:					
Depth To: 10.699999809265137					
Hole Depth UOM: m					
Hole Diameter UOM: cm					
<u>Bore Hole Information</u>					
Bore Hole ID: 1003266339					
DP2BR:					
Spatial Status:					
Code OB:					
Code OB Desc:					
Open Hole:					
Cluster Kind: This is a record from cluster log sheet					
Date Completed: 18-Dec-2009 00:00:00					
Remarks:					
Loc Method Desc: on Water Well Record					
Elevrc Desc:					
Location Source Date:					
Improvement Location Source:					
Improvement Location Method:					
Source Revision Comment:					
Supplier Comment:					
<u>Annular Space/Abandonment Sealing Record</u>					
Plug ID: 1003266343					
Layer:					
Plug From:					
Plug To:					
Plug Depth UOM:					
<u>Method of Construction & Well Use</u>					
Method Construction ID: 1003266342					
Method Construction Code:					
Method Construction:					
Other Method Construction: HSA					
<u>Pipe Information</u>					
Pipe ID: 1003266344					
Casing No: 0					
Comment:					
Alt Name:					
<u>Construction Record - Casing</u>					
Casing ID: 1003266346					
Layer:					
Material: 5					
Open Hole or Material: PLASTIC					
Depth From:					
Depth To: 7.699999809265137					
Casing Diameter:					
Casing Diameter UOM:					
Casing Depth UOM: m					
<u>Construction Record - Screen</u>					

Map Key	Number of Records	Direction/ Distance (m)	Elev/Diff (m)	Site	DB
---------	-------------------	----------------------------	------------------	------	----

Screen ID: 1003266345
Layer:
Slot:
Screen Top Depth: 7.699999809265137
Screen End Depth: 10.699999809265137
Screen Material:
Screen Depth UOM: m
Screen Diameter UOM:
Screen Diameter:

Results of Well Yield Testing

Pumping Test Method Desc:
Pump Test ID: 1003266347
Pump Set At:
Static Level:
Final Level After Pumping:
Recommended Pump Depth:
Pumping Rate:
Flowing Rate:
Recommended Pump Rate:
Levels UOM: m
Rate UOM:
Water State After Test Code:
Water State After Test:
Pumping Test Method:
Pumping Duration HR:
Pumping Duration MIN:
Flowing:

Hole Diameter

Hole ID: 1003266341
Diameter: 20.0
Depth From:
Depth To: 10.699999809265137
Hole Depth UOM: m
Hole Diameter UOM: cm

Bore Hole Information

Bore Hole ID: 1003266348	Elevation:
DP2BR:	Elevrc:
Spatial Status:	Zone: 18
Code OB:	East83: 445484.00
Code OB Desc:	North83: 5029688.00
Open Hole:	Org CS: UTM83
Cluster Kind: This is a record from cluster log sheet	UTMRC: 4
Date Completed: 21-Dec-2009 00:00:00	UTMRC Desc: margin of error : 30 m - 100 m
Remarks:	Location Method: wwr
Loc Method Desc: on Water Well Record	
Elevrc Desc:	
Location Source Date:	
Improvement Location Source:	
Improvement Location Method:	
Source Revision Comment:	
Supplier Comment:	

**Annular Space/Abandonment
Sealing Record**

Map Key	Number of Records	Direction/ Distance (m)	Elev/Diff (m)	Site	DB
Plug ID:		1003266352			
Layer:					
Plug From:					
Plug To:					
Plug Depth UOM:					
<u>Method of Construction & Well Use</u>					
Method Construction ID:		1003266351			
Method Construction Code:					
Method Construction:					
Other Method Construction:		HSA			
<u>Pipe Information</u>					
Pipe ID:		1003266353			
Casing No:		0			
Comment:					
Alt Name:					
<u>Construction Record - Casing</u>					
Casing ID:		1003266355			
Layer:					
Material:		5			
Open Hole or Material:		PLASTIC			
Depth From:					
Depth To:		7.699999809265137			
Casing Diameter:					
Casing Diameter UOM:					
Casing Depth UOM:		m			
<u>Construction Record - Screen</u>					
Screen ID:		1003266354			
Layer:					
Slot:					
Screen Top Depth:		7.699999809265137			
Screen End Depth:		10.699999809265137			
Screen Material:					
Screen Depth UOM:		m			
Screen Diameter UOM:					
Screen Diameter:					
<u>Results of Well Yield Testing</u>					
Pumping Test Method Desc:					
Pump Test ID:		1003266356			
Pump Set At:					
Static Level:					
Final Level After Pumping:					
Recommended Pump Depth:					
Pumping Rate:					
Flowing Rate:					
Recommended Pump Rate:					
Levels UOM:		m			
Rate UOM:					
Water State After Test Code:					
Water State After Test:					
Pumping Test Method:					
Pumping Duration HR:					

<i>Map Key</i>	<i>Number of Records</i>	<i>Direction/ Distance (m)</i>	<i>Elev/Diff (m)</i>	<i>Site</i>	<i>DB</i>
Pumping Duration MIN:					
Flowing:					
<u>Hole Diameter</u>					
Hole ID:		1003266350			
Diameter:		20.0			
Depth From:					
Depth To:		10.699999809265137			
Hole Depth UOM:		m			
Hole Diameter UOM:		cm			
<u>Links</u>					
Bore Hole ID:	1003266348			Tag No:	A083149
Depth M:				Contractor:	1844
Year Completed:	2009			Path:	713\7139448.pdf
Well Completed Dt:	2009/12/21			Latitude:	45.4185876082455
Audit No:	M05547			Longitude:	-75.696785470579
<u>Links</u>					
Bore Hole ID:	1003266339			Tag No:	A083149
Depth M:				Contractor:	1844
Year Completed:	2009			Path:	713\7139448.pdf
Well Completed Dt:	2009/12/18			Latitude:	45.4183822314461
Audit No:	M05547			Longitude:	-75.6965145379183
<u>Links</u>					
Bore Hole ID:	1002934566			Tag No:	A083149
Depth M:	11.3			Contractor:	1844
Year Completed:	2009			Path:	713\7139448.pdf
Well Completed Dt:	2009/12/17			Latitude:	45.4185977002246
Audit No:	M05547			Longitude:	-75.6966066563327
<u>Links</u>					
Bore Hole ID:	1003266330			Tag No:	A083149
Depth M:				Contractor:	1844
Year Completed:	2009			Path:	713\7139448.pdf
Well Completed Dt:	2009/12/18			Latitude:	45.4184994730278
Audit No:	M05547			Longitude:	-75.6964776355485
<u>Links</u>					
Bore Hole ID:	1003266312			Tag No:	A083149
Depth M:				Contractor:	1844
Year Completed:	2009			Path:	713\7139448.pdf
Well Completed Dt:	2009/12/21			Latitude:	45.418595907093
Audit No:	M05547			Longitude:	-75.6969006044651
<u>Links</u>					
Bore Hole ID:	1003266321			Tag No:	A083149
Depth M:				Contractor:	1844
Year Completed:	2009			Path:	713\7139448.pdf
Well Completed Dt:	2009/12/16			Latitude:	45.4187143962036
Audit No:	M05547			Longitude:	-75.6966592166827

Map Key	Number of Records	Direction/ Distance (m)	Elev/Diff (m)	Site	DB
38	1 of 2	N/146.2	77.8 / -0.03	Albert Street & O'Connor Street Ottawa ON	SPL
Ref No:	0526-BGMGYH			Discharger Report:	
Site No:	NA			Material Group:	
Incident Dt:	10/4/2019			Health/Env Conseq:	2 - Minor Environment
Year:				Client Type:	
Incident Cause:				Sector Type:	Unknown / N/A
Incident Event:	Leak/Break			Agency Involved:	
Contaminant Code:	15			Nearest Watercourse:	
Contaminant Name:	MOTOR OIL			Site Address:	Albert Street & O'Connor Street
Contaminant Limit 1:				Site District Office:	Ottawa
Contam Limit Freq 1:				Site Postal Code:	
Contaminant UN No 1:	1993			Site Region:	Eastern
Environment Impact:				Site Municipality:	Ottawa
Nature of Impact:				Site Lot:	
Receiving Medium:				Site Conc:	
Receiving Env:	Land			Northing:	
MOE Response:	No			Easting:	
Dt MOE Arvl on Scn:				Site Geo Ref Accu:	
MOE Reported Dt:	10/4/2019			Site Map Datum:	
Dt Document Closed:	10/7/2019			SAC Action Class:	Land Spills
Incident Reason:	Unknown / N/A			Source Type:	Motor Vehicle
Site Name:	Ottawa - storm sewer<UNOFFICIAL>				
Site County/District:					
Municipality No:					
Site Geo Ref Meth:					
Incident Summary:	Ottawa311: motor oil to storm sewer				
Contaminant Qty:	0 other - see incident description				

38	2 of 2	N/146.2	77.8 / -0.03	Waste Management of Canada Albert Street and O'Connor Ottawa ON	SPL
Ref No:	2120-BGMJES			Discharger Report:	
Site No:	NA			Material Group:	
Incident Dt:	10/4/2019			Health/Env Conseq:	0 - No Impact
Year:				Client Type:	Corporation
Incident Cause:				Sector Type:	Miscellaneous Industrial
Incident Event:	Fire/Explosion			Agency Involved:	
Contaminant Code:	46			Nearest Watercourse:	
Contaminant Name:	DOUSE WATER (PARTICULATE CONTAMINANT)			Site Address:	Albert Street and O'Connor
Contaminant Limit 1:				Site District Office:	Ottawa
Contam Limit Freq 1:				Site Postal Code:	
Contaminant UN No 1:	n/a			Site Region:	Eastern
Environment Impact:				Site Municipality:	Ottawa
Nature of Impact:				Site Lot:	
Receiving Medium:				Site Conc:	
Receiving Env:	Land			Northing:	5029931
MOE Response:	No			Easting:	445368
Dt MOE Arvl on Scn:				Site Geo Ref Accu:	
MOE Reported Dt:	10/4/2019			Site Map Datum:	
Dt Document Closed:	10/7/2019			SAC Action Class:	Land Spills
Incident Reason:	Unknown / N/A			Source Type:	Motor Vehicle
Site Name:	intersection<UNOFFICIAL>				
Site County/District:					
Municipality No:					
Site Geo Ref Meth:					
Incident Summary:	WasteManagement: vehicle fire, fire water to rd, clnup ongn				
Contaminant Qty:	0 other - see incident description				

Map Key	Number of Records	Direction/ Distance (m)	Elev/Diff (m)	Site	DB
39	1 of 1	SSE/148.2	76.8 / -1.03	Regional Group 152 Gloucester St Ottawa ON K2P 0A6	GEN
Generator No: SIC Code: SIC Description: Approval Years: PO Box No: Country: Status: Co Admin: Choice of Contact: Phone No Admin: Contaminated Facility: MHSW Facility:		ON5614596 As of Dec 2017 Canada Registered			
Detail(s)					
Waste Class: Waste Class Name:		221 L Light fuels			
40	1 of 8	NNE/148.4	77.8 / -0.03	CHATEAU OTTAWA HOTEL INC. 150 ALBERT STREET OTTAWA CITY ON K1P 5G2	CA
Certificate #: Application Year: Issue Date: Approval Type: Status: Application Type: Client Name: Client Address: Client City: Client Postal Code: Project Description: Contaminants: Emission Control:		8-4234-94- 94 5/31/1995 Industrial air Cancelled EMERGENCY GENERATOR EXHAUST SYSTEM			
40	2 of 8	NNE/148.4	77.8 / -0.03	CHATEAU OTTAWA HOTEL INC. 150 ALBERT ST. OTTAWA CITY ON K1P 5G2	CA
Certificate #: Application Year: Issue Date: Approval Type: Status: Application Type: Client Name: Client Address: Client City: Client Postal Code: Project Description: Contaminants: Emission Control:		8-4098-90- 90 12/5/1990 Industrial air Preliminary approval BOILER & KITCHEN VENTILATION Nitrogen Oxides No Controls			
40	3 of 8	NNE/148.4	77.8 / -0.03	CHATEAU OTTAWA HOTEL INC. 150 ALBERT ST., LOTS 44-46	CA

Map Key	Number of Records	Direction/ Distance (m)	Elev/Diff (m)	Site	DB
OTTAWA CITY ON K1P 5G2					
Certificate #: Application Year: Issue Date: Approval Type: Status: Application Type: Client Name: Client Address: Client City: Client Postal Code: Project Description: Contaminants: Emission Control:		8-4083-97-97 6/12/1997 Industrial air Approved Approved Modify Roof Top Kitchen Exhaust Odour/Fumes Panel Filter			
40	4 of 8	NNE/148.4	77.8 / -0.03	FOUR SEASONS HOTEL (OTTAWA) LTD. B2 LEVEL 150 ALBERT ST. OTTAWA ON K1P 5G2	GEN
Generator No: SIC Code: SIC Description: Approval Years: PO Box No: Country: Status: Co Admin: Choice of Contact: Phone No Admin: Contaminated Facility: MHSW Facility:		ON0013600 9111 HOTELS/MOTOR HOTELS 88,89,90 241 HALOGENATED SOLVENTS			
<u>Detail(s)</u>					
Waste Class: Waste Class Name:		241 HALOGENATED SOLVENTS			
40	5 of 8	NNE/148.4	77.8 / -0.03	CHATEAU OTTAWA HOTEL INC. 150 ALBERT STREET B2 LEVEL OTTAWA ON K1P 5G2	GEN
Generator No: SIC Code: SIC Description: Approval Years: PO Box No: Country: Status: Co Admin: Choice of Contact: Phone No Admin: Contaminated Facility: MHSW Facility:		ON0013600 9111 HOTELS/MOTOR HOTELS 92,93,97,98,99,00 241 HALOGENATED SOLVENTS			
<u>Detail(s)</u>					
Waste Class: Waste Class Name:		241 HALOGENATED SOLVENTS			

Map Key	Number of Records	Direction/ Distance (m)	Elev/Diff (m)	Site	DB
40	6 of 8	NNE/148.4	77.8 / -0.03	CHATEAU OTTAWA HOTEL INC. 15-374 B2 LEVEL 150 ALBERT ST. OTTAWA ON K1P 5G2	GEN

Generator No: ON0013600
SIC Code: 9111
SIC Description: HOTELS/MOTOR HOTELS
Approval Years: 94,95,96
PO Box No:
Country:
Status:
Co Admin:
Choice of Contact:
Phone No Admin:
Contaminated Facility:
MHSW Facility:

Detail(s)

Waste Class: 241
Waste Class Name: HALOGENATED SOLVENTS

40	7 of 8	NNE/148.4	77.8 / -0.03	CHATEAU OTT(OUT OF BUSINESS) 150 ALBERT STREET B2 LEVEL OTTAWA ON K1P 5G2	GEN
--------------------	--------	-----------	--------------	---	-----

Generator No: ON0013600
SIC Code: 9111
SIC Description: HOTELS/MOTOR HOTELS
Approval Years: 01
PO Box No:
Country:
Status:
Co Admin:
Choice of Contact:
Phone No Admin:
Contaminated Facility:
MHSW Facility:

Detail(s)

Waste Class: 241
Waste Class Name: HALOGENATED SOLVENTS

40	8 of 8	NNE/148.4	77.8 / -0.03	Ottawa Sheridan Hotel 150 Albert Street Ottawa ON	GEN
--------------------	--------	-----------	--------------	---	-----

Generator No: ON9565700
SIC Code: 721111
SIC Description: HOTELS
Approval Years: 2013
PO Box No:
Country:
Status:
Co Admin:
Choice of Contact:
Phone No Admin:
Contaminated Facility:
MHSW Facility:

Detail(s)

Map Key	Number of Records	Direction/ Distance (m)	Elev/Diff (m)	Site	DB
Waste Class:		243			
Waste Class Name:		PCBS			

[41](#) 1 of 1 E/149.9 75.8 / -2.12 **PHOTOGO-BLACKBURN HAMLET
225 LAURIER
OTTAWA ON K1P 5J6** **GEN**

Generator No: ON1484701
SIC Code: 2821
SIC Description: PLATEMAKING, ETC.
Approval Years: 94,95,96,97,98,99,00,01
PO Box No:
Country:
Status:
Co Admin:
Choice of Contact:
Phone No Admin:
Contaminated Facility:
MHSW Facility:

Detail(s)

Waste Class: 264
Waste Class Name: PHOTOPROCESSING WASTES

[42](#) 1 of 1 WSW/152.5 76.9 / -1.00 **280 slater St.
Ottawa ON** **WWIS**

Well ID: 7334697	Flowing (Y/N):
Construction Date:	Flow Rate:
Use 1st:	Data Entry Status:
Use 2nd:	Data Src:
Final Well Status: Abandoned-Other	Date Received: 08-Mar-2019 00:00:00
Water Type:	Selected Flag: TRUE
Casing Material:	Abandonment Rec: Yes
Audit No: Z298223	Contractor: 7241
Tag:	Form Version: 7
Constructn Method:	Owner:
Elevation (m):	County: OTTAWA-CARLETON
Elevatn Reliability:	Lot:
Depth to Bedrock:	Concession:
Well Depth:	Concession Name:
Overburden/Bedrock:	Easting NAD83:
Pump Rate:	Northing NAD83:
Static Water Level:	Zone:
Clear/Cloudy:	UTM Reliability:
Municipality: NEPEAN TOWNSHIP	
Site Info:	

PDF URL (Map):

Additional Detail(s) (Map)

Well Completed Date: 2018/11/07
Year Completed: 2018
Depth (m):
Latitude: 45.4191171081831
Longitude: -75.6999873409897
Path:

Bore Hole Information

Map Key	Number of Records	Direction/ Distance (m)	Elev/Diff (m)	Site	DB
---------	-------------------	-------------------------	---------------	------	----

Bore Hole ID: 1007447408
DP2BR:
Spatial Status:
Code OB:
Code OB Desc:
Open Hole:
Cluster Kind:
Date Completed: 07-Nov-2018 00:00:00
Remarks:
Loc Method Desc: on Water Well Record
Elevrc Desc:
Location Source Date:
Improvement Location Source:
Improvement Location Method:
Source Revision Comment:
Supplier Comment:

Elevation:
Elevrc:
Zone: 18
East83: 445234.00
North83: 5029749.00
Org CS: UTM83
UTMRC: 4
UTMRC Desc: margin of error : 30 m - 100 m
Location Method: wwr

Annular Space/Abandonment Sealing Record

Plug ID: 1007812751
Layer: 2
Plug From: 0.3100000023841858
Plug To: 3.0999999046325684
Plug Depth UOM: m

Annular Space/Abandonment Sealing Record

Plug ID: 1007812752
Layer: 3
Plug From: 3.0999999046325684
Plug To: 10.670000076293945
Plug Depth UOM: m

Annular Space/Abandonment Sealing Record

Plug ID: 1007812750
Layer: 1
Plug From: 0.0
Plug To: 0.3100000023841858
Plug Depth UOM: m

Pipe Information

Pipe ID: 1007810143
Casing No: 0
Comment:
Alt Name:

Results of Well Yield Testing

Pumping Test Method Desc:
Pump Test ID: 1007814827
Pump Set At:
Static Level:
Final Level After Pumping:
Recommended Pump Depth:
Pumping Rate:
Flowing Rate:

Map Key	Number of Records	Direction/ Distance (m)	Elev/Diff (m)	Site	DB
Recommended Pump Rate:					
Levels UOM:		m			
Rate UOM:		LPM			
Water State After Test Code:					
Water State After Test:					
Pumping Test Method:		0			
Pumping Duration HR:					
Pumping Duration MIN:					
Flowing:					
Links					
Bore Hole ID:	1007447408			Tag No:	
Depth M:				Contractor:	7241
Year Completed:	2018			Path:	733\7334697.pdf
Well Completed Dt:	2018/11/07			Latitude:	45.4191171081831
Audit No:	Z298223			Longitude:	-75.6999873409897

43	1 of 1	ENE/155.0	76.9 / -1.00	Mister Rooter<UNOFFICIAL> 219 Laurier West Ottawa ON	SPL
Ref No:	1771-8X7PMW			Discharger Report:	
Site No:				Material Group:	
Incident Dt:	15-AUG-12			Health/Env Conseq:	
Year:				Client Type:	
Incident Cause:				Sector Type:	
Incident Event:				Agency Involved:	
Contaminant Code:	15			Nearest Watercourse:	
Contaminant Name:	OIL (PETROLEUM BASED, NOT SPECIFIED)			Site Address:	219 Laurier West
Contaminant Limit 1:				Site District Office:	
Contam Limit Freq 1:				Site Postal Code:	
Contaminant UN No 1:				Site Region:	
Environment Impact:	Not Anticipated			Site Municipality:	Ottawa
Nature of Impact:				Site Lot:	
Receiving Medium:				Site Conc:	
Receiving Env:				Northing:	
MOE Response:	No Field Response			Easting:	
Dt MOE Arvl on Scn:				Site Geo Ref Accu:	
MOE Reported Dt:	15-AUG-12			Site Map Datum:	
Dt Document Closed:				SAC Action Class:	Primary Assessment of Spills
Incident Reason:	Equipment Failure			Source Type:	
Site Name:	Multi-unit Commercial High-Rise<UNOFFICIAL>				
Site County/District:					
Municipality No:					
Site Geo Ref Meth:					
Incident Summary:	Dundee Realty Mgmt Corp: 15L oily water in elevator pit				
Contaminant Qty:	15 L				

44	1 of 1	N/156.7	78.6 / 0.69	In front of 150 Albert Street Ottawa ON	WWIS
Well ID:	7338532			Flowing (Y/N):	
Construction Date:				Flow Rate:	
Use 1st:				Data Entry Status:	
Use 2nd:				Data Src:	
Final Well Status:	Observation Wells			Date Received:	29-Jul-2019 00:00:00
Water Type:				Selected Flag:	TRUE
Casing Material:				Abandonment Rec:	
Audit No:	Z231060			Contractor:	1844
Tag:	A251407			Form Version:	7
Constructn Method:				Owner:	

Map Key	Number of Records	Direction/ Distance (m)	Elev/Diff (m)	Site	DB
Elevation (m): Elevatn Reliabilty: Depth to Bedrock: Well Depth: Overburden/Bedrock: Pump Rate: Static Water Level: Clear/Cloudy: Municipality: Site Info:		OTTAWA CITY		County: Lot: Concession: Concession Name: Easting NAD83: Northing NAD83: Zone: UTM Reliability:	OTTAWA-CARLETON
PDF URL (Map):					
<u>Additional Detail(s) (Map)</u>					
Well Completed Date:		2019/05/06			
Year Completed:		2019			
Depth (m):		6.1			
Latitude:		45.4209030511193			
Longitude:		-75.6979131898335			
Path:					
<u>Bore Hole Information</u>					
Bore Hole ID:		1007565634		Elevation:	
DP2BR:				Elevrc:	
Spatial Status:				Zone:	
Code OB:				18	
Code OB Desc:				East83:	
Open Hole:				445398.00	
Cluster Kind:				North83:	
Date Completed:		06-May-2019 00:00:00		5029946.00	
Remarks:				Org CS:	
Loc Method Desc:		on Water Well Record		UTM83	
Elevrc Desc:				UTMRC:	
Location Source Date:				4	
Improvement Location Source:				UTMRC Desc:	
Improvement Location Method:				margin of error : 30 m - 100 m	
Source Revision Comment:				Location Method:	
Supplier Comment:				wwr	
<u>Overburden and Bedrock</u>					
<u>Materials Interval</u>					
Formation ID:		1008004149			
Layer:		1			
Color:					
General Color:					
Mat1:		27			
Most Common Material:		OTHER			
Mat2:					
Mat2 Desc:					
Mat3:					
Mat3 Desc:					
Formation Top Depth:		0.0			
Formation End Depth:		0.23999999463558197			
Formation End Depth UOM:		m			
<u>Overburden and Bedrock</u>					
<u>Materials Interval</u>					
Formation ID:		1008004153			

Map Key	Number of Records	Direction/ Distance (m)	Elev/Diff (m)	Site	DB
Layer:		5			
Color:					
General Color:					
Mat1:					
Most Common Material:					
Mat2:		26			
Mat2 Desc:		ROCK			
Mat3:					
Mat3 Desc:					
Formation Top Depth:		5.179999828338623			
Formation End Depth:		6.099999904632568			
Formation End Depth UOM:		m			
<u>Overburden and Bedrock</u>					
<u>Materials Interval</u>					
Formation ID:		1008004152			
Layer:		4			
Color:		2			
General Color:		GREY			
Mat1:		05			
Most Common Material:		CLAY			
Mat2:		11			
Mat2 Desc:		GRAVEL			
Mat3:		81			
Mat3 Desc:		SANDY			
Formation Top Depth:		3.3499999046325684			
Formation End Depth:		5.179999828338623			
Formation End Depth UOM:		m			
<u>Overburden and Bedrock</u>					
<u>Materials Interval</u>					
Formation ID:		1008004151			
Layer:		3			
Color:		6			
General Color:		BROWN			
Mat1:		28			
Most Common Material:		SAND			
Mat2:		11			
Mat2 Desc:		GRAVEL			
Mat3:		27			
Mat3 Desc:		OTHER			
Formation Top Depth:		1.2200000286102295			
Formation End Depth:		3.3499999046325684			
Formation End Depth UOM:		m			
<u>Overburden and Bedrock</u>					
<u>Materials Interval</u>					
Formation ID:		1008004150			
Layer:		2			
Color:		6			
General Color:		BROWN			
Mat1:		28			
Most Common Material:		SAND			
Mat2:		11			
Mat2 Desc:		GRAVEL			
Mat3:					
Mat3 Desc:					
Formation Top Depth:		0.23999999463558197			
Formation End Depth:		1.2200000286102295			
Formation End Depth UOM:		m			

<i>Map Key</i>	<i>Number of Records</i>	<i>Direction/ Distance (m)</i>	<i>Elev/Diff (m)</i>	<i>Site</i>	<i>DB</i>
<u>Annular Space/Abandonment Sealing Record</u>					
Plug ID:		1008004683			
Layer:		1			
Plug From:		0.029999999329447746			
Plug To:		2.740000009536743			
Plug Depth UOM:		m			
<u>Method of Construction & Well Use</u>					
Method Construction ID:		1008005574			
Method Construction Code:		B			
Method Construction:		Other Method			
Other Method Construction:		HAS			
<u>Pipe Information</u>					
Pipe ID:		1008002664			
Casing No:		0			
Comment:					
Alt Name:					
<u>Construction Record - Casing</u>					
Casing ID:		1008006071			
Layer:		1			
Material:		5			
Open Hole or Material:		PLASTIC			
Depth From:		0.014999999664723873			
Depth To:		3.049999952316284			
Casing Diameter:		5.079999923706055			
Casing Diameter UOM:		cm			
Casing Depth UOM:		m			
<u>Construction Record - Screen</u>					
Screen ID:		1008006212			
Layer:		1			
Slot:		10			
Screen Top Depth:		3.049999952316284			
Screen End Depth:		6.099999904632568			
Screen Material:		5			
Screen Depth UOM:		m			
Screen Diameter UOM:		cm			
Screen Diameter:		5.880000114440918			
<u>Results of Well Yield Testing</u>					
Pumping Test Method Desc:					
Pump Test ID:		1008006973			
Pump Set At:					
Static Level:					
Final Level After Pumping:					
Recommended Pump Depth:					
Pumping Rate:					
Flowing Rate:					
Recommended Pump Rate:					
Levels UOM:		m			

Map Key	Number of Records	Direction/ Distance (m)	Elev/Diff (m)	Site	DB
Rate UOM:		LPM			
Water State After Test Code:					
Water State After Test:					
Pumping Test Method:		0			
Pumping Duration HR:					
Pumping Duration MIN:					
Flowing:					
<u>Water Details</u>					
Water ID:		1008006589			
Layer:		1			
Kind Code:		8			
Kind:		Untested			
Water Found Depth:					
Water Found Depth UOM:					
<u>Hole Diameter</u>					
Hole ID:		1008005220			
Diameter:		20.299999237060547			
Depth From:		0.0			
Depth To:		6.099999904632568			
Hole Depth UOM:		m			
Hole Diameter UOM:		cm			
<u>Links</u>					
Bore Hole ID:		1007565634		Tag No: A251407	
Depth M:		6.1		Contractor: 1844	
Year Completed:		2019		Path: 733\7338532.pdf	
Well Completed Dt:		2019/05/06		Latitude: 45.4209030511193	
Audit No:		Z231060		Longitude: -75.6979131898335	

45	1 of 22	W/157.1	76.9 / -0.97	PUBLIC WORKS CANADA JACKSON BUILDING 122 BANK ST. OTTAWA CITY ON K1A 0W6	CA
Certificate #:		8-4040-86-			
Application Year:		86			
Issue Date:		1/26/1987			
Approval Type:		Industrial air			
Status:		Approved in 1987			
Application Type:					
Client Name:					
Client Address:					
Client City:					
Client Postal Code:					
Project Description:		GAS BOILERS			
Contaminants:		Nitrogen Oxides			
Emission Control:		No Controls			

45	2 of 22	W/157.1	76.9 / -0.97	ELECTIONS CANADA 122 BANK STREET (8-4171-96) OTTAWA CITY ON K1A 0W6	CA
Certificate #:		8-4130-96-			
Application Year:		96			
Issue Date:		8/6/1996			
Approval Type:		Industrial air			
Status:		Cancelled			

Map Key	Number of Records	Direction/ Distance (m)	Elev/Diff (m)	Site	DB
Application Type: Client Name: Client Address: Client City: Client Postal Code: Project Description: EMERGENCY DIESEL GENERATOR Contaminants: Emission Control:					
45	3 of 22	W/157.1	76.9 / -0.97	PUBLIC WORKS & GOVERNMENT SERVICES CANAD 122 BANK ST. (8-4130-96) OTTAWA CITY ON K1A 0W6	CA
Certificate #: 8-4171-96- Application Year: 96 Issue Date: 10/7/1996 Approval Type: Industrial air Status: Approved Application Type: Client Name: Client Address: Client City: Client Postal Code: Project Description: EMERGENCY DIESEL GENERATOR Contaminants: Nitrogen Oxides Emission Control: No Controls					
45	4 of 22	W/157.1	76.9 / -0.97	BROOKFIELD LEPAGE JOHNSON CONTROLS 122 BANK STREET JACKSON BUILDING OTTAWA ON K1A 0W6	GEN
Generator No: ON0554826 SIC Code: 7512 SIC Description: NON-RES. BLDG. OPER. Approval Years: 98,99,00,01 PO Box No: Country: Status: Co Admin: Choice of Contact: Phone No Admin: Contaminated Facility: MHSW Facility:					
<u>Detail(s)</u>					
Waste Class: 213					
Waste Class Name: PETROLEUM DISTILLATES					
Waste Class: 251					
Waste Class Name: OIL SKIMMINGS & SLUDGES					
Waste Class: 252					
Waste Class Name: WASTE OILS & LUBRICANTS					
Waste Class: 122					
Waste Class Name: ALKALINE WASTES - OTHER METALS					
Waste Class: 145					
Waste Class Name: PAINT/PIGMENT/COATING RESIDUES					

Map Key	Number of Records	Direction/ Distance (m)	Elev/Diff (m)	Site	DB
Waste Class:		146			
Waste Class Name:		OTHER SPECIFIED INORGANICS			
Waste Class:		212			
Waste Class Name:		ALIPHATIC SOLVENTS			
45	5 of 22	W/157.1	76.9 / -0.97	Prime Mechanical Incorporated 122 Bank Street Ottawa ON K1A 0W6	GEN
Generator No:		ON6555994			
SIC Code:					
SIC Description:					
Approval Years:		02,03,04			
PO Box No:					
Country:					
Status:					
Co Admin:					
Choice of Contact:					
Phone No Admin:					
Contaminated Facility:					
MHSW Facility:					
<u>Detail(s)</u>					
Waste Class:		221			
Waste Class Name:		LIGHT FUELS			
45	6 of 22	W/157.1	76.9 / -0.97	Public Works and Government Services Canada 122 Bank Street Ottawa ON K1A 0W6	GEN
Generator No:		ON4722367			
SIC Code:		911910			
SIC Description:		Other Federal Government Public Administration			
Approval Years:		04,05,06,07,08			
PO Box No:					
Country:					
Status:					
Co Admin:					
Choice of Contact:					
Phone No Admin:					
Contaminated Facility:					
MHSW Facility:					
<u>Detail(s)</u>					
Waste Class:		331			
Waste Class Name:		WASTE COMPRESSED GASES			
Waste Class:		331			
Waste Class Name:		WASTE COMPRESSED GASES			
Waste Class:		122			
Waste Class Name:		ALKALINE WASTES - OTHER METALS			
Waste Class:		135			
Waste Class Name:		REACTIVE ANION WASTES			
Waste Class:		145			
Waste Class Name:		PAINT/PIGMENT/COATING RESIDUES			

Map Key	Number of Records	Direction/ Distance (m)	Elev/Diff (m)	Site	DB
Waste Class:		212			
Waste Class Name:		ALIPHATIC SOLVENTS			
Waste Class:		252			
Waste Class Name:		WASTE OILS & LUBRICANTS			

45	7 of 22	W/157.1	76.9 / -0.97	Public Works and Government Services Canada 122 BANK STREET<UNOFFICIAL> Ottawa ON K1A 0W6	SPL
Ref No:	4441-5VLLKT			Discharger Report:	
Site No:				Material Group:	Gases/Particulate
Incident Dt:	1/27/2004			Health/Env Conseq:	
Year:				Client Type:	
Incident Cause:	Cooling System Leak			Sector Type:	Other
Incident Event:				Agency Involved:	
Contaminant Code:	38			Nearest Watercourse:	
Contaminant Name:	FREON R-11 (CFC)			Site Address:	
Contaminant Limit 1:				Site District Office:	Ottawa
Contam Limit Freq 1:				Site Postal Code:	
Contaminant UN No 1:				Site Region:	Eastern
Environment Impact:	Not Anticipated			Site Municipality:	Ottawa
Nature of Impact:	Air Pollution			Site Lot:	
Receiving Medium:	Air			Site Conc:	
Receiving Env:				Northing:	
MOE Response:				Easting:	
Dt MOE Arvl on Scn:				Site Geo Ref Accu:	
MOE Reported Dt:	1/27/2004			Site Map Datum:	
Dt Document Closed:				SAC Action Class:	Spills
Incident Reason:	Unknown - Reason not determined			Source Type:	
Site Name:	122 BANK STREET<UNOFFICIAL>				
Site County/District:					
Municipality No:					
Site Geo Ref Meth:					
Incident Summary:	Spill of 741 lbs. Freon R-11.				
Contaminant Qty:					

45	8 of 22	W/157.1	76.9 / -0.97	Jackson Building<UNOFFICIAL> 122 Bank St. Ottawa ON	SPL
Ref No:	0738-6SBK7D			Discharger Report:	
Site No:				Material Group:	
Incident Dt:	7/27/2006			Health/Env Conseq:	
Year:				Client Type:	
Incident Cause:				Sector Type:	
Incident Event:				Agency Involved:	
Contaminant Code:	38			Nearest Watercourse:	
Contaminant Name:	REFRIGERANT GAS, N.O.S.			Site Address:	122 Bank St.
Contaminant Limit 1:				Site District Office:	Ottawa
Contam Limit Freq 1:				Site Postal Code:	
Contaminant UN No 1:				Site Region:	
Environment Impact:	Possible			Site Municipality:	Ottawa
Nature of Impact:				Site Lot:	
Receiving Medium:				Site Conc:	
Receiving Env:				Northing:	
MOE Response:				Easting:	
Dt MOE Arvl on Scn:				Site Geo Ref Accu:	
MOE Reported Dt:	8/3/2006			Site Map Datum:	
Dt Document Closed:				SAC Action Class:	
Incident Reason:	Equipment Failure - Malfunction of system components			Source Type:	Other
Site Name:	Jackson Building<UNOFFICIAL>				

Map Key	Number of Records	Direction/ Distance (m)	Elev/Diff (m)	Site	DB
Site County/District: Municipality No: Site Geo Ref Meth: Incident Summary: Jackson(Fed. Building): 125kg. of R11 to atm Contaminant Qty: 125 kg					
45	9 of 22	W/157.1	76.9 / -0.97	122 Bank Street Ottawa ON	SPL
Ref No: 3040-6ZCLNB Site No: Incident Dt: Year: Incident Cause: Discharge or Emission to Air Incident Event: Contaminant Code: 38 Contaminant Name: FREON R-11 (CFC) Contaminant Limit 1: Contam Limit Freq 1: Contaminant UN No 1: Environment Impact: Confirmed Nature of Impact: Air Pollution Receiving Medium: Air Receiving Env: MOE Response: No Field Response Dt MOE Arvl on Scn: MOE Reported Dt: 3/16/2007 Dt Document Closed: 3/21/2007 Incident Reason: Equipment Failure Site Name: SMC Lavalin Profac client<UNOFFICIAL> Site County/District: Municipality No: Site Geo Ref Meth: Incident Summary: SMC Lavalin Profac: R11 release to atm Contaminant Qty: 220 kg					
Discharger Report: Material Group: Gases/Particulate Health/Env Conseq: Client Type: Sector Type: Other Agency Involved: Nearest Watercourse: Site Address: Site District Office: Site Postal Code: Site Region: Site Municipality: Ottawa Site Lot: Site Conc: Northing: Easting: Site Geo Ref Accu: Site Map Datum: SAC Action Class: Source Type:					
45	10 of 22	W/157.1	76.9 / -0.97	SNC-Lavalin Inc. 122 Bank St Ottawa ON	SPL
Ref No: 8388-844QM3 Site No: Incident Dt: Year: Incident Cause: Incident Event: Contaminant Code: Contaminant Name: Contaminant Limit 1: Contam Limit Freq 1: Contaminant UN No 1: Environment Impact: Confirmed Nature of Impact: Air Pollution Receiving Medium: Receiving Env: MOE Response: No Field Response Dt MOE Arvl on Scn: MOE Reported Dt: 4/1/2010 Dt Document Closed: 7/12/2010 Incident Reason: Site Name: Federal Building<UNOFFICIAL> Site County/District:					
Discharger Report: Material Group: Health/Env Conseq: Client Type: Sector Type: Other Agency Involved: Nearest Watercourse: Site Address: Site District Office: Site Postal Code: Site Region: Site Municipality: Site Lot: Site Conc: Northing: Easting: Site Geo Ref Accu: Site Map Datum: SAC Action Class: Air Spills - Gases and Vapours Source Type:					

Map Key	Number of Records	Direction/ Distance (m)	Elev/Diff (m)	Site	DB
Municipality No: Site Geo Ref Meth: Incident Summary: Fed bldg: release of R123 to atm Contaminant Qty:					
45	11 of 22	W/157.1	76.9 / -0.97	122 Bank Street<UNOFFICIAL> Ottawa ON	SPL
Ref No: 6237-84WQGA Site No: Incident Dt: Year: Incident Cause: Incident Event: Contaminant Code: 38 Contaminant Name: REFRIGERANT GAS, N.O.S. Contaminant Limit 1: Contam Limit Freq 1: Contaminant UN No 1: Environment Impact: Confirmed Nature of Impact: Air Pollution Receiving Medium: Receiving Env: MOE Response: No Field Response Dt MOE Arvl on Scn: MOE Reported Dt: 4/27/2010 Dt Document Closed: Incident Reason: Site Name: 122 Bank Street<UNOFFICIAL> Site County/District: Municipality No: Site Geo Ref Meth: Incident Summary: SNC Lavalin: Possible R123 leak from chiller Contaminant Qty: 0 L					
Discharger Report: Material Group: Health/Env Conseq: Client Type: Sector Type: Agency Involved: Nearest Watercourse: Site Address: Site District Office: Site Postal Code: Site Region: Site Municipality: Site Lot: Site Conc: Northing: Easting: Site Geo Ref Accu: Site Map Datum: SAC Action Class: Air Spills - Gases and Vapours Source Type:					

45	12 of 22	W/157.1	76.9 / -0.97	Public Works and Government Services Canada 122 Bank Street Ottawa ON K1A 0W6	GEN
Generator No: ON4722367 SIC Code: 911910 SIC Description: Other Federal Government Public Administration Approval Years: 2009 PO Box No: Country: Status: Co Admin: Choice of Contact: Phone No Admin: Contaminated Facility: MHSW Facility:					

Detail(s)

Waste Class:	263
Waste Class Name:	ORGANIC LABORATORY CHEMICALS
Waste Class:	331
Waste Class Name:	WASTE COMPRESSED GASES
Waste Class:	212

Map Key	Number of Records	Direction/ Distance (m)	Elev/Diff (m)	Site	DB
Waste Class Name:		ALIPHATIC SOLVENTS			
Waste Class:		252			
Waste Class Name:		WASTE OILS & LUBRICANTS			
Waste Class:		122			
Waste Class Name:		ALKALINE WASTES - OTHER METALS			
Waste Class:		135			
Waste Class Name:		REACTIVE ANION WASTES			
Waste Class:		145			
Waste Class Name:		PAINT/PIGMENT/COATING RESIDUES			

[45](#) 13 of 22 **W/157.1** **76.9 / -0.97** **Public Works and Government Services Canada
122 Bank Street
Ottawa ON K1A 0W6** **GEN**

Generator No: ON4722367
SIC Code: 911910
SIC Description: Other Federal Government Public Administration
Approval Years: 2010
PO Box No:
Country:
Status:
Co Admin:
Choice of Contact:
Phone No Admin:
Contaminated Facility:
MHSW Facility:

Detail(s)

Waste Class: 331
Waste Class Name: WASTE COMPRESSED GASES

Waste Class: 145
Waste Class Name: PAINT/PIGMENT/COATING RESIDUES

Waste Class: 263
Waste Class Name: ORGANIC LABORATORY CHEMICALS

Waste Class: 252
Waste Class Name: WASTE OILS & LUBRICANTS

Waste Class: 122
Waste Class Name: ALKALINE WASTES - OTHER METALS

Waste Class: 135
Waste Class Name: REACTIVE ANION WASTES

Waste Class: 212
Waste Class Name: ALIPHATIC SOLVENTS

[45](#) 14 of 22 **W/157.1** **76.9 / -0.97** **Public Works and Government Services Canada
122 Bank Street
Ottawa ON K1A 0W6** **GEN**

Generator No: ON4722367
SIC Code: 911910
SIC Description: Other Federal Government Public Administration
Approval Years: 2012
PO Box No:

Map Key	Number of Records	Direction/ Distance (m)	Elev/Diff (m)	Site	DB
Country: Status: Co Admin: Choice of Contact: Phone No Admin: Contaminated Facility: MHSW Facility:					
<u>Detail(s)</u>					
			145		
				PAINT/PIGMENT/COATING RESIDUES	
			263		
				ORGANIC LABORATORY CHEMICALS	
			122		
				ALKALINE WASTES - OTHER METALS	
			212		
				ALIPHATIC SOLVENTS	
			135		
				REACTIVE ANION WASTES	
			331		
				WASTE COMPRESSED GASES	
			252		
				WASTE OILS & LUBRICANTS	

45	15 of 22	W/157.1	76.9 / -0.97	Public Works and Government Services Canada 122 Bank Street Ottawa ON	GEN
--------------------	----------	---------	--------------	---	-----

Generator No: ON4722367
SIC Code: 911910
SIC Description:
Approval Years: 2013
PO Box No:
Country:
Status:
Co Admin:
Choice of Contact:
Phone No Admin:
Contaminated Facility:
MHSW Facility:

Detail(s)

			145		
				PAINT/PIGMENT/COATING RESIDUES	
			112		
				ACID WASTE - HEAVY METALS	
			213		
				PETROLEUM DISTILLATES	
			122		
				ALKALINE WASTES - OTHER METALS	
			242		

Map Key	Number of Records	Direction/ Distance (m)	Elev/Diff (m)	Site	DB
Waste Class Name:		HALOGENATED PESTICIDES			
Waste Class:		148			
Waste Class Name:		INORGANIC LABORATORY CHEMICALS			
Waste Class:		212			
Waste Class Name:		ALIPHATIC SOLVENTS			
Waste Class:		135			
Waste Class Name:		REACTIVE ANION WASTES			
Waste Class:		252			
Waste Class Name:		WASTE OILS & LUBRICANTS			
Waste Class:		263			
Waste Class Name:		ORGANIC LABORATORY CHEMICALS			
Waste Class:		331			
Waste Class Name:		WASTE COMPRESSED GASES			

45	16 of 22	W/157.1	76.9 / -0.97	122 Bank St Ottawa ON	SPL
Ref No:	5400-AA5QGT			Discharger Report:	
Site No:	NA			Material Group:	
Incident Dt:	2016/05/20			Health/Env Conseq:	
Year:				Client Type:	
Incident Cause:				Sector Type:	Unknown / N/A
Incident Event:	Leak/Break			Agency Involved:	
Contaminant Code:	38			Nearest Watercourse:	
Contaminant Name:	REFRIGERANT GAS, N.O.S.			Site Address:	122 Bank St
Contaminant Limit 1:				Site District Office:	
Contam Limit Freq 1:				Site Postal Code:	
Contaminant UN No 1:				Site Region:	
Environment Impact:				Site Municipality:	Ottawa
Nature of Impact:				Site Lot:	
Receiving Medium:				Site Conc:	
Receiving Env:	Air			Northing:	
MOE Response:	No			Easting:	
Dt MOE Arvl on Scn:				Site Geo Ref Accu:	
MOE Reported Dt:	2016/05/20			Site Map Datum:	
Dt Document Closed:				SAC Action Class:	Air Spills - Gases and Vapours
Incident Reason:	Unknown / N/A			Source Type:	
Site Name:	Jackson Building<UNOFFICIAL>				
Site County/District:					
Municipality No:					
Site Geo Ref Meth:					
Incident Summary:	Brookfield GIS: u/k qty R123 refrigerant to atm				
Contaminant Qty:	0 kg				

45	17 of 22	W/157.1	76.9 / -0.97	Public Works and Government Services Canada 122 Bank Street Ottawa ON K1P 5N5	GEN
Generator No:	ON4722367				
SIC Code:	911910				
SIC Description:	911910				
Approval Years:	2014				
PO Box No:					
Country:	Canada				
Status:					
Co Admin:	Andre Latreille				
Choice of Contact:	CO_OFFICIAL				

Map Key	Number of Records	Direction/ Distance (m)	Elev/Diff (m)	Site	DB
Phone No Admin:		613-993-5531 Ext.			
Contaminated Facility:		No			
MHSW Facility:		No			
<u>Detail(s)</u>					
Waste Class:		212			
Waste Class Name:		ALIPHATIC SOLVENTS			
Waste Class:		148			
Waste Class Name:		INORGANIC LABORATORY CHEMICALS			
Waste Class:		213			
Waste Class Name:		PETROLEUM DISTILLATES			
Waste Class:		331			
Waste Class Name:		WASTE COMPRESSED GASES			
Waste Class:		112			
Waste Class Name:		ACID WASTE - HEAVY METALS			
Waste Class:		242			
Waste Class Name:		HALOGENATED PESTICIDES			
Waste Class:		145			
Waste Class Name:		PAINT/PIGMENT/COATING RESIDUES			
Waste Class:		135			
Waste Class Name:		REACTIVE ANION WASTES			
Waste Class:		263			
Waste Class Name:		ORGANIC LABORATORY CHEMICALS			
Waste Class:		122			
Waste Class Name:		ALKALINE WASTES - OTHER METALS			
Waste Class:		252			
Waste Class Name:		WASTE OILS & LUBRICANTS			
45	18 of 22	W/157.1	76.9 / -0.97	SNC-LAVALIN O&M 122 BANK STREET OTTAWA ON K1P 5N6	GEN
Generator No:		ON9751546			
SIC Code:		531310			
SIC Description:		REAL ESTATE PROPERTY MANAGERS			
Approval Years:		2014			
PO Box No:					
Country:		Canada			
Status:					
Co Admin:					
Choice of Contact:		CO_OFFICIAL			
Phone No Admin:					
Contaminated Facility:		No			
MHSW Facility:		No			
<u>Detail(s)</u>					
Waste Class:		212			
Waste Class Name:		ALIPHATIC SOLVENTS			
45	19 of 22	W/157.1	76.9 / -0.97	CARRIER COMMERCIAL SERVICE UTC	GEN

Map Key	Number of Records	Direction/ Distance (m)	Elev/Diff (m)	Site	DB
				CANADA CORPORATION 122 BANK STREET OTTAWA ON K1P 5N6	
Generator No:		ON8835665			
SIC Code:					
SIC Description:					
Approval Years:		As of Dec 2017			
PO Box No:					
Country:		Canada			
Status:		Registered			
Co Admin:					
Choice of Contact:					
Phone No Admin:					
Contaminated Facility:					
MHSW Facility:					
Detail(s)					
Waste Class:		252 L			
Waste Class Name:		Waste crankcase oils and lubricants			

45	20 of 22	W/157.1	76.9 / -0.97	Brookfield Global Intergrated Solutions 122 Bank St, Ottawa Ottawa ON	SPL
Ref No:	0738-B6ZMNC			Discharger Report:	
Site No:	NA			Material Group:	
Incident Dt:	2018/11/29			Health/Env Conseq:	2 - Minor Environment Corporation
Year:				Client Type:	Unknown / N/A
Incident Cause:				Sector Type:	
Incident Event:	Unknown / N/A			Agency Involved:	
Contaminant Code:	38			Nearest Watercourse:	
Contaminant Name:	REFRIGERANT GAS, N.O.S.			Site Address:	122 Bank St, Ottawa
Contaminant Limit 1:				Site District Office:	Ottawa
Contam Limit Freq 1:				Site Postal Code:	
Contaminant UN No 1:	1078			Site Region:	Eastern
Environment Impact:				Site Municipality:	Ottawa
Nature of Impact:				Site Lot:	
Receiving Medium:				Site Conc:	
Receiving Env:	Air			Northing:	5029811
MOE Response:	No			Easting:	445225
Dt MOE Arvl on Scn:				Site Geo Ref Accu:	
MOE Reported Dt:	2018/11/30			Site Map Datum:	
Dt Document Closed:	2018/12/12			SAC Action Class:	Air Spills - Gases and Vapours Structure
Incident Reason:	Unknown / N/A			Source Type:	
Site Name:	Jackson Building owned by Federal Public Works<UNOFFICIAL>				
Site County/District:					
Municipality No:					
Site Geo Ref Meth:					
Incident Summary:	BGIS: 167 kg halocarbon (R123) refrigerant to atmosphere.				
Contaminant Qty:	167 kg				

45	21 of 22	W/157.1	76.9 / -0.97	Public Services & Procurement Canada 122 Bank Street Ottawa ON K1P 5N6	GEN
Generator No:	ON7601749				
SIC Code:					
SIC Description:					
Approval Years:	As of Jul 2020				
PO Box No:					
Country:	Canada				

Map Key	Number of Records	Direction/ Distance (m)	Elev/Diff (m)	Site	DB
Status:		Registered			
Co Admin:					
Choice of Contact:					
Phone No Admin:					
Contaminated Facility:					
MHSW Facility:					
<u>Detail(s)</u>					
Waste Class:		148 C			
Waste Class Name:		Misc. wastes and inorganic chemicals			
Waste Class:		331 I			
Waste Class Name:		Waste compressed gases including cylinders			
Waste Class:		146 T			
Waste Class Name:		Other specified inorganic sludges, slurries or solids			
Waste Class:		252 L			
Waste Class Name:		Waste crankcase oils and lubricants			
Waste Class:		263 I			
Waste Class Name:		Misc. waste organic chemicals			
45	22 of 22	W/157.1	76.9 / -0.97	Public Services & Procurement Canada 122 Bank Street Ottawa ON K1P 5N6	GEN
Generator No:		ON7601749			
SIC Code:					
SIC Description:					
Approval Years:		As of Jan 2021			
PO Box No:					
Country:		Canada			
Status:		Registered			
Co Admin:					
Choice of Contact:					
Phone No Admin:					
Contaminated Facility:					
MHSW Facility:					
<u>Detail(s)</u>					
Waste Class:		146 T			
Waste Class Name:		Other specified inorganic sludges, slurries or solids			
Waste Class:		148 C			
Waste Class Name:		Misc. wastes and inorganic chemicals			
Waste Class:		263 I			
Waste Class Name:		Misc. waste organic chemicals			
Waste Class:		252 L			
Waste Class Name:		Waste crankcase oils and lubricants			
Waste Class:		331 I			
Waste Class Name:		Waste compressed gases including cylinders			
46	1 of 1	NNW/157.2	78.9 / 1.05	Bell Canada 68 O'conner st Ottawa ON	SPL
Ref No:	0428-A7VQX5	Discharger Report:			

Map Key	Number of Records	Direction/ Distance (m)	Elev/Diff (m)	Site	DB	
				Site No: NA Incident Dt: 2016/03/09 Year: Incident Cause: Incident Event: Leak/Break Contaminant Code: 38 Contaminant Name: HALON (CFC) Contaminant Limit 1: Contam Limit Freq 1: Contaminant UN No 1: Environment Impact: Nature of Impact: Receiving Medium: Receiving Env: Air MOE Response: No Dt MOE Arvl on Scn: MOE Reported Dt: 2016/03/09 Dt Document Closed: Incident Reason: Equipment Failure Site Name: Bell Canada<UNOFFICIAL> Site County/District: Municipality No: Site Geo Ref Meth: Incident Summary: Bell Canada: ref leak to atm Contaminant Qty: 0 kg	Material Group: Health/Env Conseq: Client Type: Sector Type: Miscellaneous Industrial Agency Involved: Nearest Watercourse: Site Address: 68 O'conner st Site District Office: Site Postal Code: Site Region: Site Municipality: Ottawa Site Lot: Site Conc: Northing: Easting: Site Geo Ref Accu: Site Map Datum: SAC Action Class: Air Spills - Gases and Vapours Source Type:	
47	1 of 5	SE/158.0	76.9 / -1.00	SHELL CANADA PRODUCTS LTD. 154 O'CONNOR STREET SERVICE STATION OTTAWA CITY ON	SPL	
				Ref No: 105417 Site No: Incident Dt: 9/20/1994 Year: Incident Cause: UNDERGROUND TANK LEAK Incident Event: Contaminant Code: Contaminant Name: Contaminant Limit 1: Contam Limit Freq 1: Contaminant UN No 1: Environment Impact: POSSIBLE Nature of Impact: Soil contamination Receiving Medium: LAND Receiving Env: MOE Response: Dt MOE Arvl on Scn: MOE Reported Dt: 9/20/1994 Dt Document Closed: Incident Reason: UNKNOWN Site Name: Site County/District: Municipality No: 20101 Site Geo Ref Meth: Incident Summary: SHELL-UKN QTY WASTE OIL TO GROUND,UG TANK FAILED PRESSURE TEST. Contaminant Qty:	Discharger Report: Material Group: Health/Env Conseq: Client Type: Sector Type: Agency Involved: Nearest Watercourse: Site Address: Site District Office: Site Postal Code: Site Region: Site Municipality: OTTAWA CITY Site Lot: Site Conc: Northing: Easting: Site Geo Ref Accu: Site Map Datum: SAC Action Class: Source Type:	
47	2 of 5	SE/158.0	76.9 / -1.00	SHELL CANADA PRODUCTS LTD. 154 O'CONNOR ST. SHELL CANADA GAS STATION SERVICE STATION OTTAWA CITY ON K2P 1T5	SPL	

Map Key	Number of Records	Direction/ Distance (m)	Elev/Diff (m)	Site	DB
47	5 of 5	SE/158.0	76.9 / -1.00	Shell Canada Products 154 O+Connor Street Ottawa ON K2P 1T5	GEN

Generator No: ON7522524
SIC Code: 447190
SIC Description: Other Gasoline Stations
Approval Years: 2010
PO Box No:
Country:
Status:
Co Admin:
Choice of Contact:
Phone No Admin:
Contaminated Facility:
MHSW Facility:

Detail(s)

Waste Class: 251
Waste Class Name: OIL SKIMMINGS & SLUDGES

Waste Class: 221
Waste Class Name: LIGHT FUELS

Waste Class: 252
Waste Class Name: WASTE OILS & LUBRICANTS

48	1 of 1	ESE/164.6	75.8 / -2.06	ON	BORE
--------------------	--------	-----------	--------------	----	------

Borehole ID:	613348	Inclin FLG:	No
OGF ID:	215514646	SP Status:	Initial Entry
Status:		Surv Elev:	No
Type:	Borehole	Piezometer:	No
Use:		Primary Name:	
Completion Date:	SEP-1933	Municipality:	
Static Water Level:		Lot:	
Primary Water Use:		Township:	
Sec. Water Use:		Latitude DD:	45.418899
Total Depth m:	-999	Longitude DD:	-75.696193
Depth Ref:	Ground Surface	UTM Zone:	18
Depth Elev:		Easting:	445531
Drill Method:		Northing:	5029722
Orig Ground Elev m:	71.3	Location Accuracy:	
Elev Reliabil Note:		Accuracy:	Not Applicable
DEM Ground Elev m:	71.8		
Concession:			
Location D:			
Survey D:			
Comments:			

Borehole Geology Stratum

Geology Stratum ID:	218394732	Mat Consistency:	Compact
Top Depth:	1.8	Material Moisture:	
Bottom Depth:		Material Texture:	
Material Color:		Non Geo Mat Type:	
Material 1:	Gravel	Geologic Formation:	
Material 2:	Sand	Geologic Group:	
Material 3:		Geologic Period:	
Material 4:		Depositional Gen:	

Map Key	Number of Records	Direction/ Distance (m)	Elev/Diff (m)	Site	DB
Gsc Material Description:					
Stratum Description:		GRAVEL. . TILL. COMPACT. TILL. COMPACT. SAND. COMPACT. TILL. COMPACT. TILL. COMPACT.			
Geology Stratum ID:	218394730			Mat Consistency:	
Top Depth:	0			Material Moisture:	
Bottom Depth:	.6			Material Texture:	
Material Color:				Non Geo Mat Type:	
Material 1:	Sand			Geologic Formation:	
Material 2:				Geologic Group:	
Material 3:				Geologic Period:	
Material 4:				Depositional Gen:	
Gsc Material Description:					
Stratum Description:		SAND.			
Geology Stratum ID:	218394731			Mat Consistency:	Firm
Top Depth:	.6			Material Moisture:	
Bottom Depth:	1.8			Material Texture:	
Material Color:				Non Geo Mat Type:	
Material 1:	Clay			Geologic Formation:	
Material 2:				Geologic Group:	
Material 3:				Geologic Period:	
Material 4:				Depositional Gen:	
Gsc Material Description:					
Stratum Description:		CLAY. FIRM.			
Source					
Source Type:	Data Survey			Source Appl:	Spatial/Tabular
Source Orig:	Geological Survey of Canada			Source Idem:	1
Source Date:	1956-1972			Scale or Res:	Varies
Confidence:	H			Horizontal:	NAD27
Observatio:				Verticalda:	Mean Average Sea Level
Source Name:	Urban Geology Automated Information System (UGAIS)				
Source Details:	File: OTTAWA2.txt RecordID: 058560 NTS_Sheet: 31G05G				
Confiden 1:	Logged by professional. Exact and complete description of material and properties.				
Source List					
Source Identifier:	1			Horizontal Datum:	NAD27
Source Type:	Data Survey			Vertical Datum:	Mean Average Sea Level
Source Date:	1956-1972			Projection Name:	Universal Transverse Mercator
Scale or Resolution:	Varies				
Source Name:	Urban Geology Automated Information System (UGAIS)				
Source Originators:	Geological Survey of Canada				
49	1 of 1	W/169.1	76.9 / -0.97	Clean Water Works Inc. 249 Slater St Ottawa ON	SPL
Ref No:	8365-9HKPM2			Discharger Report:	
Site No:	NA			Material Group:	
Incident Dt:	2014/03/26			Health/Env Conseq:	
Year:				Client Type:	
Incident Cause:	Leak/Break			Sector Type:	Motor Vehicle
Incident Event:				Agency Involved:	
Contaminant Code:	13			Nearest Watercourse:	
Contaminant Name:	DIESEL FUEL			Site Address:	249 Slater St
Contaminant Limit 1:				Site District Office:	
Contam Limit Freq 1:				Site Postal Code:	
Contaminant UN No 1:				Site Region:	
Environment Impact:	Not Anticipated			Site Municipality:	Ottawa
Nature of Impact:	Surface Water Pollution			Site Lot:	
Receiving Medium:				Site Conc:	

Map Key	Number of Records	Direction/ Distance (m)	Elev/Diff (m)	Site	DB
Receiving Env: MOE Response: No Field Response Dt MOE Arvl on Scn: MOE Reported Dt: 2014/03/26 Dt Document Closed: 2014/11/20 Incident Reason: Unknown / N/A Site Name: high rise commercial building<UNOFFICIAL> Site County/District: Municipality No: Site Geo Ref Meth: Incident Summary: Clean Water Works: < 5L dsl to grnd; cntnd & clnd Contaminant Qty: 5 L		Northing: Easting: Site Geo Ref Accu: Site Map Datum: SAC Action Class: Land Spills Source Type:			

50	1 of 1	ESE/169.5	76.9 / -1.00	154 O'CONNOR STREET Ottawa ON	WWIS
Well ID: 7130914 Construction Date: Use 1st: Monitoring Use 2nd: Final Well Status: Test Hole Water Type: Casing Material: Audit No: M04512 Tag: A074637 Constructn Method: Elevation (m): Elevatn Reliabilty: Depth to Bedrock: Well Depth: Overburden/Bedrock: Pump Rate: Static Water Level: Clear/Cloudy: Municipality: OTTAWA CITY Site Info:		Flowing (Y/N): Flow Rate: Data Entry Status: Data Src: Date Received: 01-Oct-2009 00:00:00 Selected Flag: TRUE Abandonment Rec: Contractor: 1844 Form Version: 5 Owner: County: OTTAWA-CARLETON Lot: Concession: Concession Name: Easting NAD83: Northing NAD83: Zone: UTM Reliability:			

PDF URL (Map): https://d2khazk8e83rdv.cloudfront.net/moe_mapping/downloads/2Water/Wells_pdfs/713\7130914.pdf

Additional Detail(s) (Map)

Well Completed Date: 2009/07/25
Year Completed: 2009
Depth (m):
Latitude: 45.4182748476945
Longitude: -75.6964109677093
Path: 713\7130914.pdf

PDF URL (Map): https://d2khazk8e83rdv.cloudfront.net/moe_mapping/downloads/2Water/Wells_pdfs/713\7130914.pdf

Additional Detail(s) (Map)

Well Completed Date: 2009/07/24
Year Completed: 2009
Depth (m):
Latitude: 45.4182463650946
Longitude: -75.696653461001
Path: 713\7130914.pdf

PDF URL (Map): https://d2khazk8e83rdv.cloudfront.net/moe_mapping/downloads/2Water/Wells_pdfs/713\7130914.pdf

Map Key	Number of Records	Direction/ Distance (m)	Elev/Diff (m)	Site	DB
<u>Additional Detail(s) (Map)</u>					
Well Completed Date:		2009/07/25			
Year Completed:		2009			
Depth (m):					
Latitude:		45.4184813159654			
Longitude:		-75.6965029748894			
Path:		713\7130914.pdf			
PDF URL (Map):		https://d2khazk8e83rdv.cloudfront.net/moe_mapping/downloads/2Water/Wells_pdfs/713\7130914.pdf			
<u>Additional Detail(s) (Map)</u>					
Well Completed Date:		2009/07/24			
Year Completed:		2009			
Depth (m):					
Latitude:		45.4184908620674			
Longitude:		-75.6964136232383			
Path:		713\7130914.pdf			
PDF URL (Map):		https://d2khazk8e83rdv.cloudfront.net/moe_mapping/downloads/2Water/Wells_pdfs/713\7130914.pdf			
<u>Additional Detail(s) (Map)</u>					
Well Completed Date:		2009/07/25			
Year Completed:		2009			
Depth (m):					
Latitude:		45.4181746720951			
Longitude:		-75.6966014544894			
Path:		713\7130914.pdf			
PDF URL (Map):		https://d2khazk8e83rdv.cloudfront.net/moe_mapping/downloads/2Water/Wells_pdfs/713\7130914.pdf			
<u>Additional Detail(s) (Map)</u>					
Well Completed Date:		2009/07/24			
Year Completed:		2009			
Depth (m):					
Latitude:		45.4183812181676			
Longitude:		-75.6966806818897			
Path:		713\7130914.pdf			
PDF URL (Map):		https://d2khazk8e83rdv.cloudfront.net/moe_mapping/downloads/2Water/Wells_pdfs/713\7130914.pdf			
<u>Additional Detail(s) (Map)</u>					
Well Completed Date:		2009/07/25			
Year Completed:		2009			
Depth (m):		6.1			
Latitude:		45.4183986736524			
Longitude:		-75.6967703654323			
Path:		713\7130914.pdf			
<u>Bore Hole Information</u>					
Bore Hole ID:	1002832744			Elevation:	
DP2BR:				Elevrc:	
Spatial Status:				Zone:	18
Code OB:				East83:	445513.00
Code OB Desc:				North83:	5029677.00
Open Hole:				Org CS:	UTM83
Cluster Kind:	This is a record from cluster log sheet			UTMRC:	3

Map Key	Number of Records	Direction/ Distance (m)	Elev/Diff (m)	Site	DB
Date Completed:	24-Jul-2009 00:00:00			UTMRC Desc:	margin of error : 10 - 30 m
Remarks:				Location Method:	wwr
Loc Method Desc:		on Water Well Record			
Elevrc Desc:					
Location Source Date:					
Improvement Location Source:					
Improvement Location Method:					
Source Revision Comment:					
Supplier Comment:					
<u>Annular Space/Abandonment Sealing Record</u>					
Plug ID:		1002832748			
Layer:					
Plug From:					
Plug To:					
Plug Depth UOM:					
<u>Method of Construction & Well Use</u>					
Method Construction ID:		1002832747			
Method Construction Code:					
Method Construction:					
Other Method Construction:		GEOPROBE			
<u>Pipe Information</u>					
Pipe ID:		1002832749			
Casing No:		0			
Comment:					
Alt Name:					
<u>Construction Record - Casing</u>					
Casing ID:		1002832751			
Layer:					
Material:		5			
Open Hole or Material:		PLASTIC			
Depth From:					
Depth To:		3.0			
Casing Diameter:					
Casing Diameter UOM:					
Casing Depth UOM:		m			
<u>Construction Record - Screen</u>					
Screen ID:		1002832750			
Layer:					
Slot:					
Screen Top Depth:		3.0			
Screen End Depth:		6.099999904632568			
Screen Material:					
Screen Depth UOM:		m			
Screen Diameter UOM:					
Screen Diameter:					
<u>Results of Well Yield Testing</u>					
Pumping Test Method Desc:					

Map Key	Number of Records	Direction/ Distance (m)	Elev/Diff (m)	Site	DB
Pump Test ID: 1002832752					
Pump Set At:					
Static Level:					
Final Level After Pumping:					
Recommended Pump Depth:					
Pumping Rate:					
Flowing Rate:					
Recommended Pump Rate:					
Levels UOM:					
Rate UOM:					
Water State After Test Code:					
Water State After Test:					
Pumping Test Method:					
Pumping Duration HR:					
Pumping Duration MIN:					
Flowing:					
<u>Hole Diameter</u>					
Hole ID: 1002832746					
Diameter: 20.0					
Depth From:					
Depth To: 6.099999904632568					
Hole Depth UOM: m					
Hole Diameter UOM: cm					
<u>Bore Hole Information</u>					
Bore Hole ID: 1002832762					
DP2BR:					
Spatial Status:					
Code OB:					
Code OB Desc:					
Open Hole:					
Cluster Kind: This is a record from cluster log sheet					
Date Completed: 24-Jul-2009 00:00:00					
Remarks:					
Loc Method Desc: on Water Well Record					
Elevrc Desc:					
Location Source Date:					
Improvement Location Source:					
Improvement Location Method:					
Source Revision Comment:					
Supplier Comment:					
<u>Annular Space/Abandonment</u>					
<u>Sealing Record</u>					
Plug ID: 1002832766					
Layer:					
Plug From:					
Plug To:					
Plug Depth UOM:					
<u>Method of Construction & Well</u>					
<u>Use</u>					
Method Construction ID: 1002832765					
Method Construction Code:					
Method Construction:					
Other Method Construction: GEOPROBE					

Map Key	Number of Records	Direction/ Distance (m)	Elev/Diff (m)	Site	DB
<u>Pipe Information</u>					
Pipe ID:		1002832767			
Casing No:		0			
Comment:					
Alt Name:					
<u>Construction Record - Casing</u>					
Casing ID:		1002832769			
Layer:					
Material:		5			
Open Hole or Material:		PLASTIC			
Depth From:					
Depth To:		3.0			
Casing Diameter:					
Casing Diameter UOM:					
Casing Depth UOM:		m			
<u>Construction Record - Screen</u>					
Screen ID:		1002832768			
Layer:					
Slot:					
Screen Top Depth:		3.0			
Screen End Depth:		6.099999904632568			
Screen Material:					
Screen Depth UOM:		m			
Screen Diameter UOM:					
Screen Diameter:					
<u>Results of Well Yield Testing</u>					
Pumping Test Method Desc:					
Pump Test ID:		1002832770			
Pump Set At:					
Static Level:					
Final Level After Pumping:					
Recommended Pump Depth:					
Pumping Rate:					
Flowing Rate:					
Recommended Pump Rate:					
Levels UOM:					
Rate UOM:					
Water State After Test Code:					
Water State After Test:					
Pumping Test Method:					
Pumping Duration HR:					
Pumping Duration MIN:					
Flowing:					
<u>Hole Diameter</u>					
Hole ID:		1002832764			
Diameter:		20.0			
Depth From:					
Depth To:		6.099999904632568			
Hole Depth UOM:		m			
Hole Diameter UOM:		cm			
<u>Bore Hole Information</u>					

<i>Map Key</i>	<i>Number of Records</i>	<i>Direction/ Distance (m)</i>	<i>Elev/Diff (m)</i>	<i>Site</i>	<i>DB</i>
Bore Hole ID: DP2BR: Spatial Status: Code OB: Code OB Desc: Open Hole: Cluster Kind: Date Completed: Remarks: Loc Method Desc: Elevrc Desc: Location Source Date: Improvement Location Source: Improvement Location Method: Source Revision Comment: Supplier Comment:	1002832771			Elevation: Elevrc: Zone: East83: North83: Org CS: UTMRC: UTMRC Desc: Location Method:	
				18 445498.00 5029642.00 UTM83 3 margin of error : 10 - 30 m wwr	
		This is a record from cluster log sheet			
		25-Jul-2009 00:00:00			
		on Water Well Record			
<u>Annular Space/Abandonment Sealing Record</u>					
Plug ID: Layer: Plug From: Plug To: Plug Depth UOM:	1002832775				
<u>Method of Construction & Well Use</u>					
Method Construction ID: Method Construction Code: Method Construction: Other Method Construction:	1002832774				
				GEOPROBE	
<u>Pipe Information</u>					
Pipe ID: Casing No: Comment: Alt Name:	1002832776				
				0	
<u>Construction Record - Casing</u>					
Casing ID: Layer: Material: Open Hole or Material: Depth From: Depth To: Casing Diameter: Casing Diameter UOM: Casing Depth UOM:	1002832778				
				5 PLASTIC 3.0 3.0 m	
<u>Construction Record - Screen</u>					
Screen ID: Layer: Slot: Screen Top Depth: Screen End Depth: Screen Material: Screen Depth UOM:	1002832777				
				3.0 5.900000095367432 m	

Map Key	Number of Records	Direction/ Distance (m)	Elev/Diff (m)	Site	DB
---------	-------------------	-------------------------	---------------	------	----

Screen Diameter UOM:
Screen Diameter:

Results of Well Yield Testing

Pumping Test Method Desc:
 Pump Test ID: 1002832779
 Pump Set At:
 Static Level:
 Final Level After Pumping:
 Recommended Pump Depth:
 Pumping Rate:
 Flowing Rate:
 Recommended Pump Rate:
 Levels UOM:
 Rate UOM:
 Water State After Test Code:
 Water State After Test:
 Pumping Test Method:
 Pumping Duration HR:
 Pumping Duration MIN:
 Flowing:

Hole Diameter

Hole ID: 1002832773
 Diameter: 20.0
 Depth From:
 Depth To: 5.900000095367432
 Hole Depth UOM: m
 Hole Diameter UOM: cm

Bore Hole Information

Bore Hole ID:	1002832735	Elevation:	
DP2BR:		Elevrc:	
Spatial Status:		Zone:	18
Code OB:		East83:	445513.00
Code OB Desc:		North83:	5029653.00
Open Hole:		Org CS:	UTM83
Cluster Kind:	This is a record from cluster log sheet	UTMRC:	3
Date Completed:	25-Jul-2009 00:00:00	UTMRC Desc:	margin of error : 10 - 30 m
Remarks:		Location Method:	wwr
Loc Method Desc:	on Water Well Record		
Elevrc Desc:			
Location Source Date:			
Improvement Location Source:			
Improvement Location Method:			
Source Revision Comment:			
Supplier Comment:			

Annular Space/Abandonment Sealing Record

Plug ID: 1002832739
 Layer:
 Plug From:
 Plug To:
 Plug Depth UOM:

Method of Construction & Well Use

Map Key	Number of Records	Direction/ Distance (m)	Elev/Diff (m)	Site	DB
Method Construction ID:		1002832738			
Method Construction Code:					
Method Construction:					
Other Method Construction:		GEOPROBE			
<u>Pipe Information</u>					
Pipe ID:		1002832740			
Casing No:		0			
Comment:					
Alt Name:					
<u>Construction Record - Casing</u>					
Casing ID:		1002832742			
Layer:					
Material:		5			
Open Hole or Material:		PLASTIC			
Depth From:					
Depth To:		3.799999952316284			
Casing Diameter:					
Casing Diameter UOM:					
Casing Depth UOM:		m			
<u>Construction Record - Screen</u>					
Screen ID:		1002832741			
Layer:					
Slot:					
Screen Top Depth:		3.799999952316284			
Screen End Depth:		6.800000190734863			
Screen Material:					
Screen Depth UOM:		m			
Screen Diameter UOM:					
Screen Diameter:					
<u>Results of Well Yield Testing</u>					
Pumping Test Method Desc:					
Pump Test ID:		1002832743			
Pump Set At:					
Static Level:					
Final Level After Pumping:					
Recommended Pump Depth:					
Pumping Rate:					
Flowing Rate:					
Recommended Pump Rate:					
Levels UOM:					
Rate UOM:					
Water State After Test Code:					
Water State After Test:					
Pumping Test Method:					
Pumping Duration HR:					
Pumping Duration MIN:					
Flowing:					
<u>Hole Diameter</u>					
Hole ID:		1002832737			
Diameter:		20.0			
Depth From:					

Map Key	Number of Records	Direction/ Distance (m)	Elev/Diff (m)	Site	DB
Depth To:		6.800000	190734863		
Hole Depth UOM:		m			
Hole Diameter UOM:		cm			

Bore Hole Information

Bore Hole ID:	1002730412	Elevation:	
DP2BR:		Elevrc:	
Spatial Status:		Zone:	18
Code OB:		East83:	445485.00
Code OB Desc:		North83:	5029667.00
Open Hole:	No	Org CS:	UTM83
Cluster Kind:		UTMRC:	3
Date Completed:	25-Jul-2009 00:00:00	UTMRC Desc:	margin of error : 10 - 30 m
Remarks:		Location Method:	wwr
Loc Method Desc:	on Water Well Record		
Elevrc Desc:			
Location Source Date:			
Improvement Location Source:			
Improvement Location Method:			
Source Revision Comment:			
Supplier Comment:			

Overburden and Bedrock

Materials Interval

Formation ID:	1002832793
Layer:	3
Color:	6
General Color:	BROWN
Mat1:	28
Most Common Material:	SAND
Mat2:	01
Mat2 Desc:	FILL
Mat3:	
Mat3 Desc:	
Formation Top Depth:	0.4000000059604645
Formation End Depth:	0.5
Formation End Depth UOM:	m

Overburden and Bedrock

Materials Interval

Formation ID:	1002832794
Layer:	4
Color:	6
General Color:	BROWN
Mat1:	05
Most Common Material:	CLAY
Mat2:	01
Mat2 Desc:	FILL
Mat3:	81
Mat3 Desc:	SANDY
Formation Top Depth:	0.5
Formation End Depth:	1.5
Formation End Depth UOM:	m

Overburden and Bedrock

Materials Interval

Formation ID:	1002832792
Layer:	2

Map Key	Number of Records	Direction/ Distance (m)	Elev/Diff (m)	Site	DB
Color:		2			
General Color:		GREY			
Mat1:		28			
Most Common Material:		SAND			
Mat2:		11			
Mat2 Desc:		GRAVEL			
Mat3:		01			
Mat3 Desc:		FILL			
Formation Top Depth:		0.10000000149011612			
Formation End Depth:		0.4000000059604645			
Formation End Depth UOM:		m			
<u>Overburden and Bedrock</u>					
<u>Materials Interval</u>					
Formation ID:		1002832791			
Layer:		1			
Color:					
General Color:					
Mat1:		27			
Most Common Material:		OTHER			
Mat2:					
Mat2 Desc:					
Mat3:					
Mat3 Desc:					
Formation Top Depth:		0.0			
Formation End Depth:		0.10000000149011612			
Formation End Depth UOM:		m			
<u>Overburden and Bedrock</u>					
<u>Materials Interval</u>					
Formation ID:		1002832796			
Layer:		6			
Color:		8			
General Color:		BLACK			
Mat1:		17			
Most Common Material:		SHALE			
Mat2:					
Mat2 Desc:					
Mat3:					
Mat3 Desc:					
Formation Top Depth:		4.800000190734863			
Formation End Depth:		6.099999904632568			
Formation End Depth UOM:		m			
<u>Overburden and Bedrock</u>					
<u>Materials Interval</u>					
Formation ID:		1002832795			
Layer:		5			
Color:		2			
General Color:		GREY			
Mat1:		05			
Most Common Material:		CLAY			
Mat2:		84			
Mat2 Desc:		SILTY			
Mat3:		28			
Mat3 Desc:		SAND			
Formation Top Depth:		1.5			
Formation End Depth:		4.800000190734863			
Formation End Depth UOM:		m			

<i>Map Key</i>	<i>Number of Records</i>	<i>Direction/ Distance (m)</i>	<i>Elev/Diff (m)</i>	<i>Site</i>	<i>DB</i>
<u>Annular Space/Abandonment Sealing Record</u>					
Plug ID:		1002832799			
Layer:		1			
Plug From:		0.10000000149011612			
Plug To:		2.4000000953674316			
Plug Depth UOM:		m			
<u>Method of Construction & Well Use</u>					
Method Construction ID:		1002832802			
Method Construction Code:		H			
Method Construction:		Geoprobe			
Other Method Construction:					
<u>Pipe Information</u>					
Pipe ID:		1002832789			
Casing No:		0			
Comment:					
Alt Name:					
<u>Construction Record - Screen</u>					
Screen ID:		1002832800			
Layer:		1			
Slot:		10			
Screen Top Depth:					
Screen End Depth:					
Screen Material:		5			
Screen Depth UOM:		m			
Screen Diameter UOM:		cm			
Screen Diameter:		3.799999952316284			
<u>Results of Well Yield Testing</u>					
Pumping Test Method Desc:					
Pump Test ID:		1002832790			
Pump Set At:					
Static Level:		6.800000190734863			
Final Level After Pumping:					
Recommended Pump Depth:					
Pumping Rate:					
Flowing Rate:					
Recommended Pump Rate:					
Levels UOM:		m			
Rate UOM:					
Water State After Test Code:		0			
Water State After Test:					
Pumping Test Method:		0			
Pumping Duration HR:					
Pumping Duration MIN:					
Flowing:					
<u>Hole Diameter</u>					
Hole ID:		1002832798			
Diameter:		10.0			
Depth From:		4.800000190734863			

<i>Map Key</i>	<i>Number of Records</i>	<i>Direction/ Distance (m)</i>	<i>Elev/Diff (m)</i>	<i>Site</i>	<i>DB</i>
<i>Depth To:</i>		6.099999904632568			
<i>Hole Depth UOM:</i>		m			
<i>Hole Diameter UOM:</i>		cm			
<u>Hole Diameter</u>					
<i>Hole ID:</i>		1002832797			
<i>Diameter:</i>		20.0			
<i>Depth From:</i>		0.0			
<i>Depth To:</i>		4.800000190734863			
<i>Hole Depth UOM:</i>		m			
<i>Hole Diameter UOM:</i>		cm			
<u>Bore Hole Information</u>					
<i>Bore Hole ID:</i>	1002832753			<i>Elevation:</i>	
<i>DP2BR:</i>				<i>Elevrc:</i>	
<i>Spatial Status:</i>				<i>Zone:</i>	18
<i>Code OB:</i>				<i>East83:</i>	445494.00
<i>Code OB Desc:</i>				<i>North83:</i>	5029650.00
<i>Open Hole:</i>				<i>Org CS:</i>	UTM83
<i>Cluster Kind:</i>	This is a record from cluster log sheet			<i>UTMRC:</i>	3
<i>Date Completed:</i>	24-Jul-2009 00:00:00			<i>UTMRC Desc:</i>	margin of error : 10 - 30 m
<i>Remarks:</i>				<i>Location Method:</i>	wwr
<i>Loc Method Desc:</i>	on Water Well Record				
<i>Elevrc Desc:</i>					
<i>Location Source Date:</i>					
<i>Improvement Location Source:</i>					
<i>Improvement Location Method:</i>					
<i>Source Revision Comment:</i>					
<i>Supplier Comment:</i>					
<u>Annular Space/Abandonment Sealing Record</u>					
<i>Plug ID:</i>	1002832757				
<i>Layer:</i>					
<i>Plug From:</i>					
<i>Plug To:</i>					
<i>Plug Depth UOM:</i>					
<u>Method of Construction & Well Use</u>					
<i>Method Construction ID:</i>	1002832756				
<i>Method Construction Code:</i>					
<i>Method Construction:</i>					
<i>Other Method Construction:</i>	GEOPROBE				
<u>Pipe Information</u>					
<i>Pipe ID:</i>	1002832758				
<i>Casing No:</i>	0				
<i>Comment:</i>					
<i>Alt Name:</i>					
<u>Construction Record - Casing</u>					
<i>Casing ID:</i>	1002832760				
<i>Layer:</i>					
<i>Material:</i>	5				

<i>Map Key</i>	<i>Number of Records</i>	<i>Direction/ Distance (m)</i>	<i>Elev/Diff (m)</i>	<i>Site</i>	<i>DB</i>
<i>Open Hole or Material:</i>		PLASTIC			
<i>Depth From:</i>					
<i>Depth To:</i>		3.0			
<i>Casing Diameter:</i>					
<i>Casing Diameter UOM:</i>					
<i>Casing Depth UOM:</i>		m			
<u>Construction Record - Screen</u>					
<i>Screen ID:</i>		1002832759			
<i>Layer:</i>					
<i>Slot:</i>					
<i>Screen Top Depth:</i>		3.0			
<i>Screen End Depth:</i>		6.099999904632568			
<i>Screen Material:</i>					
<i>Screen Depth UOM:</i>		m			
<i>Screen Diameter UOM:</i>					
<i>Screen Diameter:</i>					
<u>Results of Well Yield Testing</u>					
<i>Pumping Test Method Desc:</i>					
<i>Pump Test ID:</i>		1002832761			
<i>Pump Set At:</i>					
<i>Static Level:</i>					
<i>Final Level After Pumping:</i>					
<i>Recommended Pump Depth:</i>					
<i>Pumping Rate:</i>					
<i>Flowing Rate:</i>					
<i>Recommended Pump Rate:</i>					
<i>Levels UOM:</i>					
<i>Rate UOM:</i>					
<i>Water State After Test Code:</i>					
<i>Water State After Test:</i>					
<i>Pumping Test Method:</i>					
<i>Pumping Duration HR:</i>					
<i>Pumping Duration MIN:</i>					
<i>Flowing:</i>					
<u>Hole Diameter</u>					
<i>Hole ID:</i>		1002832755			
<i>Diameter:</i>		20.0			
<i>Depth From:</i>					
<i>Depth To:</i>		6.099999904632568			
<i>Hole Depth UOM:</i>		m			
<i>Hole Diameter UOM:</i>		cm			
<u>Bore Hole Information</u>					
<i>Bore Hole ID:</i>	1002832780			<i>Elevation:</i>	
<i>DP2BR:</i>				<i>Elevrc:</i>	
<i>Spatial Status:</i>				<i>Zone:</i>	18
<i>Code OB:</i>				<i>East83:</i>	445506.00
<i>Code OB Desc:</i>				<i>North83:</i>	5029676.00
<i>Open Hole:</i>				<i>Org CS:</i>	UTM83
<i>Cluster Kind:</i>	This is a record from cluster log sheet			<i>UTMRC:</i>	3
<i>Date Completed:</i>	25-Jul-2009 00:00:00			<i>UTMRC Desc:</i>	margin of error : 10 - 30 m
<i>Remarks:</i>				<i>Location Method:</i>	wwr
<i>Loc Method Desc:</i>		on Water Well Record			
<i>Elevrc Desc:</i>					
<i>Location Source Date:</i>					

Map Key	Number of Records	Direction/ Distance (m)	Elev/Diff (m)	Site	DB
Improvement Location Source:					
Improvement Location Method:					
Source Revision Comment:					
Supplier Comment:					
<u>Annular Space/Abandonment Sealing Record</u>					
Plug ID:		1002832784			
Layer:					
Plug From:					
Plug To:					
Plug Depth UOM:					
<u>Method of Construction & Well Use</u>					
Method Construction ID:		1002832783			
Method Construction Code:					
Method Construction:					
Other Method Construction:		GEOPROBE			
<u>Pipe Information</u>					
Pipe ID:		1002832785			
Casing No:		0			
Comment:					
Alt Name:					
<u>Construction Record - Casing</u>					
Casing ID:		1002832787			
Layer:					
Material:		5			
Open Hole or Material:		PLASTIC			
Depth From:					
Depth To:		3.700000047683716			
Casing Diameter:					
Casing Diameter UOM:					
Casing Depth UOM:		m			
<u>Construction Record - Screen</u>					
Screen ID:		1002832786			
Layer:					
Slot:					
Screen Top Depth:		3.700000047683716			
Screen End Depth:		6.699999809265137			
Screen Material:					
Screen Depth UOM:		m			
Screen Diameter UOM:					
Screen Diameter:					
<u>Results of Well Yield Testing</u>					
Pumping Test Method Desc:					
Pump Test ID:		1002832788			
Pump Set At:					
Static Level:					
Final Level After Pumping:					
Recommended Pump Depth:					

Map Key	Number of Records	Direction/ Distance (m)	Elev/Diff (m)	Site	DB
Pumping Rate: Flowing Rate: Recommended Pump Rate: Levels UOM: Rate UOM: Water State After Test Code: Water State After Test: Pumping Test Method: Pumping Duration HR: Pumping Duration MIN: Flowing:					
<u>Hole Diameter</u>					
Hole ID:			1002832782		
Diameter:			20.0		
Depth From:					
Depth To:			6.699999809265137		
Hole Depth UOM:			m		
Hole Diameter UOM:			cm		
<u>Links</u>					
Bore Hole ID:	1002832780			Tag No:	A074637
Depth M:				Contractor:	1844
Year Completed:	2009			Path:	713\7130914.pdf
Well Completed Dt:	2009/07/25			Latitude:	45.4184813159654
Audit No:	M04512			Longitude:	-75.6965029748894
<u>Links</u>					
Bore Hole ID:	1002832771			Tag No:	A074637
Depth M:				Contractor:	1844
Year Completed:	2009			Path:	713\7130914.pdf
Well Completed Dt:	2009/07/25			Latitude:	45.4181746720951
Audit No:	M04512			Longitude:	-75.6966014544894
<u>Links</u>					
Bore Hole ID:	1002832753			Tag No:	A074637
Depth M:				Contractor:	1844
Year Completed:	2009			Path:	713\7130914.pdf
Well Completed Dt:	2009/07/24			Latitude:	45.4182463650946
Audit No:	M04512			Longitude:	-75.696653461001
<u>Links</u>					
Bore Hole ID:	1002832762			Tag No:	A074637
Depth M:				Contractor:	1844
Year Completed:	2009			Path:	713\7130914.pdf
Well Completed Dt:	2009/07/24			Latitude:	45.4183812181676
Audit No:	M04512			Longitude:	-75.6966806818897
<u>Links</u>					
Bore Hole ID:	1002832735			Tag No:	A074637
Depth M:				Contractor:	1844
Year Completed:	2009			Path:	713\7130914.pdf
Well Completed Dt:	2009/07/25			Latitude:	45.4182748476945
Audit No:	M04512			Longitude:	-75.6964109677093

Map Key	Number of Records	Direction/ Distance (m)	Elev/Diff (m)	Site	DB
---------	-------------------	----------------------------	------------------	------	----

Links

Bore Hole ID:	1002730412	Tag No:	A074637
Depth M:	6.1	Contractor:	1844
Year Completed:	2009	Path:	713\7130914.pdf
Well Completed Dt:	2009/07/25	Latitude:	45.4183986736524
Audit No:	M04512	Longitude:	-75.6967703654323

Links

Bore Hole ID:	1002832744	Tag No:	A074637
Depth M:		Contractor:	1844
Year Completed:	2009	Path:	713\7130914.pdf
Well Completed Dt:	2009/07/24	Latitude:	45.4184908620674
Audit No:	M04512	Longitude:	-75.6964136232383

51	1 of 6	SW/170.2	77.6 / -0.31	B. Surani Drugs Ltd. (910) 174 BANK ST OTTAWA ON K1P 5N7	GEN
--------------------	--------	----------	--------------	--	-----

Generator No:	ON6683154
SIC Code:	446110
SIC Description:	446110
Approval Years:	2016
PO Box No:	
Country:	Canada
Status:	
Co Admin:	Nastran Najafi-Fard
Choice of Contact:	CO_ADMIN
Phone No Admin:	4164931220 Ext.3218
Contaminated Facility:	No
MHSW Facility:	No

Detail(s)

Waste Class:	261
Waste Class Name:	PHARMACEUTICALS
Waste Class:	312
Waste Class Name:	PATHOLOGICAL WASTES

51	2 of 6	SW/170.2	77.6 / -0.31	B. Surani Drugs Ltd. (910) 174 BANK ST OTTAWA ON K1P 5N7	GEN
--------------------	--------	----------	--------------	--	-----

Generator No:	ON6683154
SIC Code:	446110
SIC Description:	446110
Approval Years:	2015
PO Box No:	
Country:	Canada
Status:	
Co Admin:	Nastran Najafi-Fard
Choice of Contact:	CO_ADMIN
Phone No Admin:	4164931220 Ext.3218
Contaminated Facility:	No
MHSW Facility:	No

Detail(s)

Waste Class:	261
---------------------	-----

Map Key	Number of Records	Direction/ Distance (m)	Elev/Diff (m)	Site	DB
Waste Class Name:		PHARMACEUTICALS			
Waste Class:		312			
Waste Class Name:		PATHOLOGICAL WASTES			
51	3 of 6	SW/170.2	77.6 / -0.31	B. Surani Drugs Ltd. (910) 174 BANK ST OTTAWA ON K1P 5N7	GEN
Generator No:		ON6683154			
SIC Code:					
SIC Description:					
Approval Years:		As of Dec 2018			
PO Box No:					
Country:		Canada			
Status:		Registered			
Co Admin:					
Choice of Contact:					
Phone No Admin:					
Contaminated Facility:					
MHSW Facility:					
<u>Detail(s)</u>					
Waste Class:		261 A			
Waste Class Name:		Pharmaceuticals			
Waste Class:		312 P			
Waste Class Name:		Pathological wastes			
51	4 of 6	SW/170.2	77.6 / -0.31	B. Surani Drugs Ltd. (910) 174 BANK ST OTTAWA ON K1P 5N7	GEN
Generator No:		ON6683154			
SIC Code:					
SIC Description:					
Approval Years:		As of Jul 2020			
PO Box No:					
Country:		Canada			
Status:		Registered			
Co Admin:					
Choice of Contact:					
Phone No Admin:					
Contaminated Facility:					
MHSW Facility:					
<u>Detail(s)</u>					
Waste Class:		261 A			
Waste Class Name:		Pharmaceuticals			
Waste Class:		312 P			
Waste Class Name:		Pathological wastes			
51	5 of 6	SW/170.2	77.6 / -0.31	B. Surani Drugs Ltd. (910) 174 BANK ST OTTAWA ON K1P 5N7	GEN
Generator No:		ON6683154			
SIC Code:					
SIC Description:					

Map Key	Number of Records	Direction/ Distance (m)	Elev/Diff (m)	Site	DB
Approval Years: PO Box No: Country: Status: Co Admin: Choice of Contact: Phone No Admin: Contaminated Facility: MHSW Facility:		As of Nov 2021 Canada Registered			
<u>Detail(s)</u>					
Waste Class: Waste Class Name:		261 A Pharmaceuticals			
Waste Class: Waste Class Name:		312 P Pathological wastes			
51	6 of 6	SW/170.2	77.6 / -0.31	B. Surani Drugs Ltd. (910) 174 BANK ST OTTAWA ON K1P 5N7	GEN
Generator No: SIC Code: SIC Description: Approval Years: PO Box No: Country: Status: Co Admin: Choice of Contact: Phone No Admin: Contaminated Facility: MHSW Facility:		ON6683154 As of Oct 2022			
<u>Detail(s)</u>					
Waste Class: Waste Class Name:		261 A PHARMACEUTICALS			
Waste Class: Waste Class Name:		312 P PATHOLOGICAL WASTES			
52	1 of 2	W/171.0	76.9 / -0.97	O.C. TRANSPO MACKENZIE BRIDGE,ALONG ALBERT TO BANK STREET. MOTOR VEHICLE (OPERATING FLUID) OTTAWA CITY ON	SPL
Ref No: Site No: Incident Dt: Year: Incident Cause: Incident Event: Contaminant Code: Contaminant Name: Contaminant Limit 1: Contam Limit Freq 1: Contaminant UN No 1: Environment Impact: Nature of Impact: Receiving Medium: Receiving Env:		168046 5/22/1999 PIPE/HOSE LEAK		Discharger Report: Material Group: Health/Env Conseq: Client Type: Sector Type: Agency Involved: Nearest Watercourse: Site Address: Site District Office: Site Postal Code: Site Region: Site Municipality: Site Lot: Site Conc: Northing:	
		NOT ANTICIPATED LAND		OTTAWA CITY	

Map Key	Number of Records	Direction/ Distance (m)	Elev/Diff (m)	Site	DB
<p>MOE Response: Dt MOE Arvl on Scrn: MOE Reported Dt: 5/22/1999 Dt Document Closed: Incident Reason: EQUIPMENT FAILURE Site Name: Site County/District: Municipality No: 20101 Site Geo Ref Meth: Incident Summary: O.C. TRANSP0-30 L USED MOTOR OIL TO ROADWAY, SANDED AND SWEEPED,CITY. Contaminant Qty:</p>					
52	2 of 2	W/171.0	76.9 / -0.97	Enbridge Gas Distribution Inc. Bank Street & Albert Street Ottawa ON	SPL
<p>Ref No: 2753-74SQKV Site No: Incident Dt: Year: Incident Cause: Discharge or Emission to Air Incident Event: Contaminant Code: 35 Contaminant Name: METHANE GAS Contaminant Limit 1: Contam Limit Freq 1: Contaminant UN No 1: Environment Impact: Not Anticipated Nature of Impact: Air Pollution Receiving Medium: Air Receiving Env: MOE Response: Not MOE mandate Dt MOE Arvl on Scrn: MOE Reported Dt: 7/4/2007 Dt Document Closed: 7/17/2007 Incident Reason: Negligence (Apparent) - Caused by lack of diligence Site Name: intersection<UNOFFICIAL> Site County/District: Municipality No: Site Geo Ref Meth: Incident Summary: downtown Ottawa gas main break, FD & media, made safe Contaminant Qty: Unknown other - see incident description</p>					
53	1 of 13	N/172.4	78.6 / 0.69	WORLD EXCHANGE PLAZA (PEREZ/BRAMALEA) 45 O'CONNOR STREET OTTAWA CITY ON K1P 1A4	CA
<p>Certificate #: 8-4074-91- Application Year: 91 Issue Date: 11/6/1991 Approval Type: Industrial air Status: Approved Application Type: Client Name: Client Address: Client City: Client Postal Code: Project Description: INST. GASFIRED BOILER/750 KW DIESEL GEN. Contaminants: Nitrogen Oxides, Propylene Dichloride Emission Control:</p>					

Map Key	Number of Records	Direction/ Distance (m)	Elev/Diff (m)	Site	DB
53	2 of 13	N/172.4	78.6 / 0.69	OXFORD PROPERTIES GROUP INC. WORLD EXCHANGE PLAZA 45 O'CONNOR STREET OTTAWA ON K1P 1A4	GEN
Generator No:		ON2158502			
SIC Code:		9959			
SIC Description:		OTHER SERV. TO BLDG.			
Approval Years:		98,99,00,01			
PO Box No:					
Country:					
Status:					
Co Admin:					
Choice of Contact:					
Phone No Admin:					
Contaminated Facility:					
MHSW Facility:					
<u>Detail(s)</u>					
Waste Class:		213			
Waste Class Name:		PETROLEUM DISTILLATES			
53	3 of 13	N/172.4	78.6 / 0.69	3170497 Canada Inc. 300-45 O'Connor St. Ottawa ON K1P 1A4	GEN
Generator No:		ON7346465			
SIC Code:		531310			
SIC Description:		Real Estate Property Managers			
Approval Years:		03,04			
PO Box No:					
Country:					
Status:					
Co Admin:					
Choice of Contact:					
Phone No Admin:					
Contaminated Facility:					
MHSW Facility:					
53	4 of 13	N/172.4	78.6 / 0.69	Bentall Kennedy (Canada) LP 45 O'Connor Street Ottawa ON K1P 1A4	GEN
Generator No:		ON8385765			
SIC Code:		531310			
SIC Description:					
Approval Years:		2011			
PO Box No:					
Country:					
Status:					
Co Admin:					
Choice of Contact:					
Phone No Admin:					
Contaminated Facility:					
MHSW Facility:					
53	5 of 13	N/172.4	78.6 / 0.69	Bentall Kennedy (Canada) LP 45 O'Connor Street Ottawa ON K1P 1A4	GEN

Map Key	Number of Records	Direction/ Distance (m)	Elev/Diff (m)	Site	DB
Generator No: SIC Code: SIC Description: Approval Years: PO Box No: Country: Status: Co Admin: Choice of Contact: Phone No Admin: Contaminated Facility: MHSW Facility:		ON8385765 531310 Real Estate Property Managers 2012			

53	6 of 13	N/172.4	78.6 / 0.69	Bentall Kennedy (Canada) LP 45 O'Connor Street Ottawa ON	GEN
Generator No: SIC Code: SIC Description: Approval Years: PO Box No: Country: Status: Co Admin: Choice of Contact: Phone No Admin: Contaminated Facility: MHSW Facility:		ON8385765 531310 REAL ESTATE PROPERTY MANAGERS 2013			

Detail(s)

Waste Class: Waste Class Name:	252 WASTE OILS & LUBRICANTS
Waste Class: Waste Class Name:	212 ALIPHATIC SOLVENTS
Waste Class: Waste Class Name:	251 OIL SKIMMINGS & SLUDGES
Waste Class: Waste Class Name:	211 AROMATIC SOLVENTS
Waste Class: Waste Class Name:	113 ACID WASTE - OTHER METALS
Waste Class: Waste Class Name:	122 ALKALINE WASTES - OTHER METALS
Waste Class: Waste Class Name:	213 PETROLEUM DISTILLATES

53	7 of 13	N/172.4	78.6 / 0.69	Bentall Kennedy (Canada) LP 45 O'Connor Street Ottawa ON K1P 1A4	GEN
Generator No: SIC Code: SIC Description: Approval Years: PO Box No: Country:		ON8385765 531310 REAL ESTATE PROPERTY MANAGERS 2015 Canada			

Map Key	Number of Records	Direction/ Distance (m)	Elev/Diff (m)	Site	DB
Status:					
Co Admin:		Yvon Morin			
Choice of Contact:		CO_ADMIN			
Phone No Admin:		613-782-3178 Ext.			
Contaminated Facility:		No			
MHSW Facility:		No			
<u>Detail(s)</u>					
Waste Class:		212			
Waste Class Name:		ALIPHATIC SOLVENTS			
Waste Class:		145			
Waste Class Name:		PAINT/PIGMENT/COATING RESIDUES			
Waste Class:		211			
Waste Class Name:		AROMATIC SOLVENTS			
Waste Class:		113			
Waste Class Name:		ACID WASTE - OTHER METALS			
Waste Class:		122			
Waste Class Name:		ALKALINE WASTES - OTHER METALS			
Waste Class:		213			
Waste Class Name:		PETROLEUM DISTILLATES			
Waste Class:		251			
Waste Class Name:		OIL SKIMMINGS & SLUDGES			
Waste Class:		252			
Waste Class Name:		WASTE OILS & LUBRICANTS			

53	8 of 13	N/172.4	78.6 / 0.69	QuadReal Property Group 45 O'Connor Street Ottawa ON K1P 1A4	GEN
--------------------	---------	---------	-------------	--	-----

Generator No: ON8385765
SIC Code: 531310
SIC Description: REAL ESTATE PROPERTY MANAGERS
Approval Years: 2016
PO Box No:
Country: Canada
Status:
Co Admin: Yvon Morin
Choice of Contact: CO_ADMIN
Phone No Admin: 613-782-3178 Ext.
Contaminated Facility: No
MHSW Facility: No

Detail(s)

Waste Class: 145
Waste Class Name: PAINT/PIGMENT/COATING RESIDUES
Waste Class: 213
Waste Class Name: PETROLEUM DISTILLATES
Waste Class: 122
Waste Class Name: ALKALINE WASTES - OTHER METALS
Waste Class: 251
Waste Class Name: OIL SKIMMINGS & SLUDGES

Map Key	Number of Records	Direction/ Distance (m)	Elev/Diff (m)	Site	DB

Waste Class: 211
Waste Class Name: AROMATIC SOLVENTS

Waste Class: 113
Waste Class Name: ACID WASTE - OTHER METALS

Waste Class: 252
Waste Class Name: WASTE OILS & LUBRICANTS

Waste Class: 212
Waste Class Name: ALIPHATIC SOLVENTS

[53](#) 9 of 13 N/172.4 78.6 / 0.69 **Bentall Kennedy (Canada) LP**
45 O'Connor Street
Ottawa ON K1P 1A4 **GEN**

Generator No: ON8385765
SIC Code: 531310
SIC Description: REAL ESTATE PROPERTY MANAGERS
Approval Years: 2014
PO Box No:
Country: Canada
Status:
Co Admin: Yvon Morin
Choice of Contact: CO_ADMIN
Phone No Admin: 613-782-3178 Ext.
Contaminated Facility: No
MHSW Facility: No

Detail(s)

Waste Class: 211
Waste Class Name: AROMATIC SOLVENTS

Waste Class: 122
Waste Class Name: ALKALINE WASTES - OTHER METALS

Waste Class: 251
Waste Class Name: OIL SKIMMINGS & SLUDGES

Waste Class: 212
Waste Class Name: ALIPHATIC SOLVENTS

Waste Class: 213
Waste Class Name: PETROLEUM DISTILLATES

Waste Class: 252
Waste Class Name: WASTE OILS & LUBRICANTS

Waste Class: 113
Waste Class Name: ACID WASTE - OTHER METALS

[53](#) 10 of 13 N/172.4 78.6 / 0.69 **QuadReal Property Group**
45 O'Connor Street
Ottawa ON K1P 1A4 **GEN**

Generator No: ON8385765
SIC Code:
SIC Description:
Approval Years: As of Dec 2018
PO Box No:
Country: Canada

Map Key	Number of Records	Direction/ Distance (m)	Elev/Diff (m)	Site	DB
Status:		Registered			
Co Admin:					
Choice of Contact:					
Phone No Admin:					
Contaminated Facility:					
MHSW Facility:					
<u>Detail(s)</u>					
Waste Class:		113 C			
Waste Class Name:		Acid solutions - containing other metals and non-metals			
Waste Class:		122 C			
Waste Class Name:		Alkaline slutions - containing other metals and non-metals (not cyanide)			
Waste Class:		145 I			
Waste Class Name:		Wastes from the use of pigments, coatings and paints			
Waste Class:		211 H			
Waste Class Name:		Aromatic solvents and residues			
Waste Class:		212 I			
Waste Class Name:		Aliphatic solvents and residues			
Waste Class:		212 L			
Waste Class Name:		Aliphatic solvents and residues			
Waste Class:		213 I			
Waste Class Name:		Petroleum distillates			
Waste Class:		251 L			
Waste Class Name:		Waste oils/sludges (petroleum based)			
Waste Class:		252 L			
Waste Class Name:		Waste crankcase oils and lubricants			

53	11 of 13	N/172.4	78.6 / 0.69	QuadReal Property Group 45 O'Connor Street Ottawa ON K1P 1A4	GEN
-----------	-----------------	----------------	--------------------	---	------------

Generator No: ON8385765
SIC Code:
SIC Description:
Approval Years: As of Jul 2020
PO Box No:
Country: Canada
Status: Registered
Co Admin:
Choice of Contact:
Phone No Admin:
Contaminated Facility:
MHSW Facility:

Detail(s)

Waste Class: 263 I
Waste Class Name: Misc. waste organic chemicals

Waste Class: 213 I
Waste Class Name: Petroleum distillates

Waste Class: 252 L
Waste Class Name: Waste crankcase oils and lubricants

Map Key	Number of Records	Direction/ Distance (m)	Elev/Diff (m)	Site	DB
Waste Class: Waste Class Name:		331 R Waste compressed gases including cylinders			
Waste Class: Waste Class Name:		122 C Alkaline slutions - containing other metals and non-metals (not cyanide)			
Waste Class: Waste Class Name:		251 L Waste oils/sludges (petroleum based)			
Waste Class: Waste Class Name:		211 H Aromatic solvents and residues			
Waste Class: Waste Class Name:		212 I Aliphatic solvents and residues			
Waste Class: Waste Class Name:		145 I Wastes from the use of pigments, coatings and paints			
Waste Class: Waste Class Name:		113 C Acid solutions - containing other metals and non-metals			
Waste Class: Waste Class Name:		212 L Aliphatic solvents and residues			

53	12 of 13	N/172.4	78.6 / 0.69	QuadReal Property Group 45 O'Connor Street Ottawa ON K1P 1A4	GEN
--------------------	----------	----------------	--------------------	---	------------

Generator No: ON8385765
SIC Code:
SIC Description:
Approval Years: As of Nov 2021
PO Box No:
Country: Canada
Status: Registered
Co Admin:
Choice of Contact:
Phone No Admin:
Contaminated Facility:
MHSW Facility:

Detail(s)

Waste Class: 263 I
Waste Class Name: Misc. waste organic chemicals

Waste Class: 113 C
Waste Class Name: Acid solutions - containing other metals and non-metals

Waste Class: 211 H
Waste Class Name: Aromatic solvents and residues

Waste Class: 145 I
Waste Class Name: Wastes from the use of pigments, coatings and paints

Waste Class: 213 I
Waste Class Name: Petroleum distillates

Waste Class: 122 C
Waste Class Name: Alkaline slutions - containing other metals and non-metals (not cyanide)

Waste Class: 212 I
Waste Class Name: Aliphatic solvents and residues

Map Key	Number of Records	Direction/ Distance (m)	Elev/Diff (m)	Site	DB
Waste Class:		252 L			
Waste Class Name:		Waste crankcase oils and lubricants			
Waste Class:		331 R			
Waste Class Name:		Waste compressed gases including cylinders			
Waste Class:		251 L			
Waste Class Name:		Waste oils/sludges (petroleum based)			
Waste Class:		212 L			
Waste Class Name:		Aliphatic solvents and residues			

53	13 of 13	N/172.4	78.6 / 0.69	QuadReal Property Group 45 O'Connor Street, Suite 730 Ottawa ON K1P 1A4	GEN
--------------------	----------	----------------	--------------------	--	------------

Generator No: ON8385765
SIC Code:
SIC Description:
Approval Years: As of Oct 2022
PO Box No:
Country: Canada
Status: Registered
Co Admin:
Choice of Contact:
Phone No Admin:
Contaminated Facility:
MHSW Facility:

Detail(s)

Waste Class: 251 L
Waste Class Name: OIL SKIMMINGS & SLUDGES

Waste Class: 145 I
Waste Class Name: PAINT/PIGMENT/COATING RESIDUES

Waste Class: 213 I
Waste Class Name: PETROLEUM DISTILLATES

Waste Class: 113 C
Waste Class Name: ACID WASTE - OTHER METALS

Waste Class: 211 H
Waste Class Name: AROMATIC SOLVENTS

Waste Class: 252 L
Waste Class Name: WASTE OILS & LUBRICANTS

Waste Class: 122 C
Waste Class Name: ALKALINE WASTES - OTHER METALS

Waste Class: 212 L
Waste Class Name: ALIPHATIC SOLVENTS

Waste Class: 331 R
Waste Class Name: WASTE COMPRESSED GASES

Waste Class: 212 I
Waste Class Name: ALIPHATIC SOLVENTS

Waste Class: 263 I
Waste Class Name: ORGANIC LABORATORY CHEMICALS

Map Key	Number of Records	Direction/ Distance (m)	Elev/Diff (m)	Site	DB
54	1 of 11	E/173.3	75.9 / -2.00	The Manufacturers Life Insurance Company 220 Laurier Avenue Ottawa ON	CA
Certificate #:		4086-6HGQ7P			
Application Year:		2005			
Issue Date:		10/25/2005			
Approval Type:		Air			
Status:		Approved			
Application Type:					
Client Name:					
Client Address:					
Client City:					
Client Postal Code:					
Project Description:					
Contaminants:					
Emission Control:					
54	2 of 11	E/173.3	75.9 / -2.00	MANULIFE FINANCIAL 220 LAURIER AVENUE WEST OTTAWA ON K1P 5Z9	GEN
Generator No:		ON4777286			
SIC Code:		531310			
SIC Description:		Real Estate Property Managers			
Approval Years:		2010			
PO Box No:					
Country:					
Status:					
Co Admin:					
Choice of Contact:					
Phone No Admin:					
Contaminated Facility:					
MHSW Facility:					
<u>Detail(s)</u>					
Waste Class:		112			
Waste Class Name:		ACID WASTE - HEAVY METALS			
Waste Class:		122			
Waste Class Name:		ALKALINE WASTES - OTHER METALS			
Waste Class:		145			
Waste Class Name:		PAINT/PIGMENT/COATING RESIDUES			
Waste Class:		331			
Waste Class Name:		WASTE COMPRESSED GASES			
Waste Class:		243			
Waste Class Name:		PCBS			
Waste Class:		242			
Waste Class Name:		HALOGENATED PESTICIDES			
Waste Class:		213			
Waste Class Name:		PETROLEUM DISTILLATES			
54	3 of 11	E/173.3	75.9 / -2.00	MANULIFE FINANCIAL 220 LAURIER AVENUE WEST	GEN

Map Key	Number of Records	Direction/ Distance (m)	Elev/Diff (m)	Site	DB
---------	-------------------	----------------------------	------------------	------	----

OTTAWA ON K1P 5Z9

Generator No: ON4777286
SIC Code: 531310
SIC Description: Real Estate Property Managers
Approval Years: 2011
PO Box No:
Country:
Status:
Co Admin:
Choice of Contact:
Phone No Admin:
Contaminated Facility:
MHSW Facility:

Detail(s)

Waste Class: 122
Waste Class Name: ALKALINE WASTES - OTHER METALS

Waste Class: 145
Waste Class Name: PAINT/PIGMENT/COATING RESIDUES

Waste Class: 243
Waste Class Name: PCBS

Waste Class: 331
Waste Class Name: WASTE COMPRESSED GASES

Waste Class: 242
Waste Class Name: HALOGENATED PESTICIDES

Waste Class: 213
Waste Class Name: PETROLEUM DISTILLATES

Waste Class: 112
Waste Class Name: ACID WASTE - HEAVY METALS

54	4 of 11	E/173.3	75.9 / -2.00	MANULIFE FINANCIAL 220 LAURIER AVENUE WEST OTTAWA ON K1P 5Z9	GEN
--------------------	---------	---------	--------------	--	-----

Generator No: ON4777286
SIC Code: 531310
SIC Description: Real Estate Property Managers
Approval Years: 2012
PO Box No:
Country:
Status:
Co Admin:
Choice of Contact:
Phone No Admin:
Contaminated Facility:
MHSW Facility:

Detail(s)

Waste Class: 331
Waste Class Name: WASTE COMPRESSED GASES

Waste Class: 243
Waste Class Name: PCBS

Map Key	Number of Records	Direction/ Distance (m)	Elev/Diff (m)	Site	DB
Waste Class:		213			
Waste Class Name:		PETROLEUM DISTILLATES			
Waste Class:		122			
Waste Class Name:		ALKALINE WASTES - OTHER METALS			
Waste Class:		145			
Waste Class Name:		PAINT/PIGMENT/COATING RESIDUES			
Waste Class:		242			
Waste Class Name:		HALOGENATED PESTICIDES			
Waste Class:		112			
Waste Class Name:		ACID WASTE - HEAVY METALS			

[54](#) 5 of 11 *E/173.3* *75.9 / -2.00* **MANULIFE FINANCIAL
220 LAURIER AVENUE WEST
OTTAWA ON** **GEN**

Generator No: ON4777286
SIC Code: 531310
SIC Description: REAL ESTATE PROPERTY MANAGERS
Approval Years: 2013
PO Box No:
Country:
Status:
Co Admin:
Choice of Contact:
Phone No Admin:
Contaminated Facility:
MHSW Facility:

Detail(s)

Waste Class: 112
Waste Class Name: ACID WASTE - HEAVY METALS

Waste Class: 145
Waste Class Name: PAINT/PIGMENT/COATING RESIDUES

Waste Class: 122
Waste Class Name: ALKALINE WASTES - OTHER METALS

Waste Class: 243
Waste Class Name: PCBS

Waste Class: 213
Waste Class Name: PETROLEUM DISTILLATES

Waste Class: 331
Waste Class Name: WASTE COMPRESSED GASES

Waste Class: 242
Waste Class Name: HALOGENATED PESTICIDES

Waste Class: 121
Waste Class Name: ALKALINE WASTES - HEAVY METALS

[54](#) 6 of 11 *E/173.3* *75.9 / -2.00* **The Manufacturers Life Insurance Company
220 Laurier Avenue
Ottawa ON K1P 6L5** **ECA**

Approval No: 4086-6HGQ7P **MOE District:** Ottawa

Map Key	Number of Records	Direction/ Distance (m)	Elev/Diff (m)	Site	DB
Approval Date:	2005-10-25			City:	
Status:	Approved			Longitude:	-75.69602
Record Type:	ECA			Latitude:	45.419533
Link Source:	IDS			Geometry X:	
SWP Area Name:	Rideau Valley			Geometry Y:	
Approval Type:	ECA-AIR				
Project Type:	AIR				
Business Name:	The Manufacturers Life Insurance Company				
Address:	220 Laurier Avenue				
Full Address:					
Full PDF Link:	https://www.accessenvironment.ene.gov.on.ca/instruments/8567-6GVS3V-14.pdf				
PDF Site Location:					

54	7 of 11	E/173.3	75.9 / -2.00	MANULIFE FINANCIAL 220 LAURIER AVENUE WEST OTTAWA ON K1P 5Z9	GEN
Generator No:	ON4777286				
SIC Code:	531310				
SIC Description:	REAL ESTATE PROPERTY MANAGERS				
Approval Years:	2016				
PO Box No:					
Country:	Canada				
Status:					
Co Admin:					
Choice of Contact:	CO_OFFICIAL				
Phone No Admin:					
Contaminated Facility:	No				
MHSW Facility:	No				
<u>Detail(s)</u>					
Waste Class:	213				
Waste Class Name:	PETROLEUM DISTILLATES				
Waste Class:	242				
Waste Class Name:	HALOGENATED PESTICIDES				
Waste Class:	331				
Waste Class Name:	WASTE COMPRESSED GASES				
Waste Class:	243				
Waste Class Name:	PCBS				
Waste Class:	112				
Waste Class Name:	ACID WASTE - HEAVY METALS				
Waste Class:	121				
Waste Class Name:	ALKALINE WASTES - HEAVY METALS				
Waste Class:	122				
Waste Class Name:	ALKALINE WASTES - OTHER METALS				
Waste Class:	145				
Waste Class Name:	PAINT/PIGMENT/COATING RESIDUES				

54	8 of 11	E/173.3	75.9 / -2.00	MANULIFE FINANCIAL 220 LAURIER AVENUE WEST OTTAWA ON K1P 5Z9	GEN
Generator No:	ON4777286				
SIC Code:	531310				

Map Key	Number of Records	Direction/ Distance (m)	Elev/Diff (m)	Site	DB
SIC Description:		REAL ESTATE PROPERTY MANAGERS			
Approval Years:		2015			
PO Box No:					
Country:		Canada			
Status:					
Co Admin:					
Choice of Contact:		CO_OFFICIAL			
Phone No Admin:					
Contaminated Facility:		No			
MHSW Facility:		No			
<u>Detail(s)</u>					
Waste Class:		243			
Waste Class Name:		PCBS			
Waste Class:		242			
Waste Class Name:		HALOGENATED PESTICIDES			
Waste Class:		213			
Waste Class Name:		PETROLEUM DISTILLATES			
Waste Class:		331			
Waste Class Name:		WASTE COMPRESSED GASES			
Waste Class:		122			
Waste Class Name:		ALKALINE WASTES - OTHER METALS			
Waste Class:		112			
Waste Class Name:		ACID WASTE - HEAVY METALS			
Waste Class:		121			
Waste Class Name:		ALKALINE WASTES - HEAVY METALS			
Waste Class:		145			
Waste Class Name:		PAINT/PIGMENT/COATING RESIDUES			

54	9 of 11	<i>E/173.3</i>	<i>75.9 / -2.00</i>	MANULIFE FINANCIAL 220 LAURIER AVENUE WEST OTTAWA ON K1P 5Z9	GEN
--------------------	---------	----------------	---------------------	---	------------

Generator No: ON4777286
SIC Code: 531310
SIC Description: REAL ESTATE PROPERTY MANAGERS
Approval Years: 2014
PO Box No:
Country: Canada
Status:
Co Admin:
Choice of Contact: CO_OFFICIAL
Phone No Admin:
Contaminated Facility: No
MHSW Facility: No

Detail(s)

Waste Class: 243
Waste Class Name: PCBS

Waste Class: 331
Waste Class Name: WASTE COMPRESSED GASES

Waste Class: 121

Map Key	Number of Records	Direction/ Distance (m)	Elev/Diff (m)	Site	DB
Waste Class Name:		ALKALINE WASTES - HEAVY METALS			
Waste Class:		213			
Waste Class Name:		PETROLEUM DISTILLATES			
Waste Class:		145			
Waste Class Name:		PAINT/PIGMENT/COATING RESIDUES			
Waste Class:		242			
Waste Class Name:		HALOGENATED PESTICIDES			
Waste Class:		122			
Waste Class Name:		ALKALINE WASTES - OTHER METALS			
Waste Class:		112			
Waste Class Name:		ACID WASTE - HEAVY METALS			
54	10 of 11	E/173.3	75.9 / -2.00	MANULIFE FINANCIAL 220 LAURIER AVENUE WEST OTTAWA ON K1P 5Z9	GEN
Generator No:		ON4777286			
SIC Code:					
SIC Description:					
Approval Years:		As of Dec 2018			
PO Box No:					
Country:		Canada			
Status:		Registered			
Co Admin:					
Choice of Contact:					
Phone No Admin:					
Contaminated Facility:					
MHSW Facility:					
<u>Detail(s)</u>					
Waste Class:		112 C			
Waste Class Name:		Acid solutions - containing heavy metals			
Waste Class:		121 C			
Waste Class Name:		Alkaline slutions - containing heavy metals			
Waste Class:		122 C			
Waste Class Name:		Alkaline slutions - containing other metals and non-metals (not cyanide)			
Waste Class:		145 I			
Waste Class Name:		Wastes from the use of pigments, coatings and paints			
Waste Class:		213 I			
Waste Class Name:		Petroleum distillates			
Waste Class:		242 A			
Waste Class Name:		Halogenated pesticides and herbicides			
Waste Class:		243 D			
Waste Class Name:		PCB			
Waste Class:		331 I			
Waste Class Name:		Waste compressed gases including cylinders			
54	11 of 11	E/173.3	75.9 / -2.00	Manulife Canadian Property Portfolio 220 Laurier Avenue West Ottawa ON K1P 5Z9	GEN

Map Key	Number of Records	Direction/ Distance (m)	Elev/Diff (m)	Site	DB
Generator No: SIC Code: SIC Description: Approval Years: PO Box No: Country: Status: Co Admin: Choice of Contact: Phone No Admin: Contaminated Facility: MHSW Facility:		ON6588995			
		As of Oct 2022			
		Canada			
		Registered			
<u>Detail(s)</u>					
Waste Class:		251 L			
Waste Class Name:		OIL SKIMMINGS & SLUDGES			
55	1 of 5	ENE/174.0	75.9 / -2.00	Glenview Corporation 219 Laurier Ave Ottawa ON	GEN
Generator No: SIC Code: SIC Description: Approval Years: PO Box No: Country: Status: Co Admin: Choice of Contact: Phone No Admin: Contaminated Facility: MHSW Facility:		ON2324346			
		03,04			
<u>Detail(s)</u>					
Waste Class:		251			
Waste Class Name:		OIL SKIMMINGS & SLUDGES			
55	2 of 5	ENE/174.0	75.9 / -2.00	GLENVIEW CORPORATION 219 LAURIER AVE W OTTAWA ON	GEN
Generator No: SIC Code: SIC Description: Approval Years: PO Box No: Country: Status: Co Admin: Choice of Contact: Phone No Admin: Contaminated Facility: MHSW Facility:		ON9097452			
		06			
<u>Detail(s)</u>					
Waste Class:		251			
Waste Class Name:		OIL SKIMMINGS & SLUDGES			
55	3 of 5	ENE/174.0	75.9 / -2.00	GWL Realty Advisors Inc. 219 Laurier Avenue, West Ottawa ON K1P5J6	GEN

Map Key	Number of Records	Direction/ Distance (m)	Elev/Diff (m)	Site	DB
Generator No: ON7079191 SIC Code: SIC Description: Approval Years: As of Jul 2020 PO Box No: Country: Canada Status: Registered Co Admin: Choice of Contact: Phone No Admin: Contaminated Facility: MHSW Facility:					
<u>Detail(s)</u>					
Waste Class:		251 L			
Waste Class Name:		Waste oils/sludges (petroleum based)			
Waste Class:		252 L			
Waste Class Name:		Waste crankcase oils and lubricants			
Waste Class:		145 L			
Waste Class Name:		Wastes from the use of pigments, coatings and paints			
Waste Class:		114 L			
Waste Class Name:		Other inorganic acid wastes			

55	4 of 5	ENE/174.0	75.9 / -2.00	GWL Realty Advisors Inc. 219 Laurier Avenue, West Ottawa ON K1P5J6	GEN
--------------------	--------	------------------	---------------------	---	------------

Generator No: ON7079191
SIC Code:
SIC Description:
Approval Years: As of Nov 2021
PO Box No:
Country: Canada
Status: Registered
Co Admin:
Choice of Contact:
Phone No Admin:
Contaminated Facility:
MHSW Facility:

Detail(s)

Waste Class: 114 L
Waste Class Name: Other inorganic acid wastes

Waste Class: 145 L
Waste Class Name: Wastes from the use of pigments, coatings and paints

Waste Class: 252 L
Waste Class Name: Waste crankcase oils and lubricants

Waste Class: 251 L
Waste Class Name: Waste oils/sludges (petroleum based)

55	5 of 5	ENE/174.0	75.9 / -2.00	GWL Realty Advisors Inc. 219 Laurier Avenue, West Ottawa ON K1P5J6	GEN
--------------------	--------	------------------	---------------------	---	------------

Generator No: ON7079191

Map Key	Number of Records	Direction/ Distance (m)	Elev/Diff (m)	Site	DB
SIC Code: SIC Description: Approval Years: As of Oct 2022 PO Box No: Country: Canada Status: Registered Co Admin: Choice of Contact: Phone No Admin: Contaminated Facility: MHSW Facility:					
<u>Detail(s)</u>					
Waste Class:		251 L			
Waste Class Name:		OIL SKIMMINGS & SLUDGES			
Waste Class:		252 L			
Waste Class Name:		WASTE OILS & LUBRICANTS			
Waste Class:		114 L			
Waste Class Name:		OTHER INORGANIC ACID WASTES			
Waste Class:		145 L			
Waste Class Name:		PAINT/PIGMENT/COATING RESIDUES			

56	1 of 1	ESE/174.1	76.9 / -1.00	154 O'CONNOR STREET Ottawa ON	WWIS
Well ID:		7137421		Flowing (Y/N):	
Construction Date:				Flow Rate:	
Use 1st:				Data Entry Status:	
Use 2nd:				Data Src:	
Final Well Status:		Abandoned Monitoring and Test Hole		Date Received: 07-Jan-2010 00:00:00	
Water Type:				Selected Flag: TRUE	
Casing Material:				Abandonment Rec: Yes	
Audit No:		M05531		Contractor: 1844	
Tag:		A074637		Form Version: 5	
Constructn Method:				Owner:	
Elevation (m):				County: OTTAWA-CARLETON	
Elevatn Reliabilty:				Lot:	
Depth to Bedrock:				Concession:	
Well Depth:				Concession Name:	
Overburden/Bedrock:				Easting NAD83:	
Pump Rate:				Northing NAD83:	
Static Water Level:				Zone:	
Clear/Cloudy:				UTM Reliability:	
Municipality:		OTTAWA CITY			
Site Info:					
PDF URL (Map):		https://d2khazk8e83rdv.cloudfront.net/moe_mapping/downloads/2Water/Wells_pdfs/713\7137421.pdf			
<u>Additional Detail(s) (Map)</u>					
Well Completed Date:		2009/11/09			
Year Completed:		2009			
Depth (m):					
Latitude:		45.4184908620674			
Longitude:		-75.6964136232383			
Path:		713\7137421.pdf			
PDF URL (Map):		https://d2khazk8e83rdv.cloudfront.net/moe_mapping/downloads/2Water/Wells_pdfs/713\7137421.pdf			

Map Key	Number of Records	Direction/ Distance (m)	Elev/Diff (m)	Site	DB
---------	-------------------	----------------------------	------------------	------	----

Additional Detail(s) (Map)

Well Completed Date: 2009/11/09
 Year Completed: 2009
 Depth (m):
 Latitude: 45.4184466508798
 Longitude: -75.7021646551423
 Path: 713\7137421.pdf

Bore Hole Information

Bore Hole ID:	1003245068	Elevation:	
DP2BR:		Elevrc:	
Spatial Status:		Zone:	18
Code OB:		East83:	445513.00
Code OB Desc:		North83:	5029677.00
Open Hole:		Org CS:	UTM83
Cluster Kind:	This is a record from cluster log sheet	UTMRC:	4
Date Completed:	09-Nov-2009 00:00:00	UTMRC Desc:	margin of error : 30 m - 100 m
Remarks:		Location Method:	wwr
Loc Method Desc:	on Water Well Record		
Elevrc Desc:			
Location Source Date:			
Improvement Location Source:			
Improvement Location Method:			
Source Revision Comment:			
Supplier Comment:			

Annular Space/Abandonment Sealing Record

Plug ID: 1003245072
 Layer:
 Plug From:
 Plug To:
 Plug Depth UOM:

Method of Construction & Well Use

Method Construction ID: 1003245071
 Method Construction Code:
 Method Construction:
 Other Method Construction:

Hole Diameter

Hole ID: 1003245070
 Diameter: 20.0
 Depth From:
 Depth To: 6.099999904632568
 Hole Depth UOM: m
 Hole Diameter UOM: cm

Bore Hole Information

Bore Hole ID:	1002915853	Elevation:	
DP2BR:		Elevrc:	
Spatial Status:		Zone:	18
Code OB:		East83:	445063.00
Code OB Desc:		North83:	5029676.00

Map Key	Number of Records	Direction/ Distance (m)	Elev/Diff (m)	Site	DB
Open Hole:	No			Org CS:	UTM83
Cluster Kind:				UTMRC:	4
Date Completed:	09-Nov-2009 00:00:00			UTMRC Desc:	margin of error : 30 m - 100 m
Remarks:				Location Method:	wwr
Loc Method Desc:	on Water Well Record				
Elevrc Desc:					
Location Source Date:					
Improvement Location Source:					
Improvement Location Method:					
Source Revision Comment:					
Supplier Comment:					
<u>Annular Space/Abandonment Sealing Record</u>					
Plug ID:	1003245074				
Layer:	1				
Plug From:	0.0				
Plug To:	6.699999809265137				
Plug Depth UOM:	m				
<u>Method of Construction & Well Use</u>					
Method Construction ID:	1003245075				
Method Construction Code:					
Method Construction:					
Other Method Construction:					
<u>Hole Diameter</u>					
Hole ID:	1003245073				
Diameter:	20.0				
Depth From:	0.0				
Depth To:	6.699999809265137				
Hole Depth UOM:	m				
Hole Diameter UOM:	cm				
<u>Links</u>					
Bore Hole ID:	1003245068			Tag No:	A074637
Depth M:				Contractor:	1844
Year Completed:	2009			Path:	713\7137421.pdf
Well Completed Dt:	2009/11/09			Latitude:	45.4184908620674
Audit No:	M05531			Longitude:	-75.6964136232383
<u>Links</u>					
Bore Hole ID:	1002915853			Tag No:	A074637
Depth M:				Contractor:	1844
Year Completed:	2009			Path:	713\7137421.pdf
Well Completed Dt:	2009/11/09			Latitude:	45.4184466508798
Audit No:	M05531			Longitude:	-75.7021646551423
57	1 of 7	NW/174.9	77.9 / 0.00	EDS CANADA 50 O'Connor Street Ottawa ON	GEN
Generator No:	ON6533083				
SIC Code:	561210				
SIC Description:	Facilities Support Services				

Map Key	Number of Records	Direction/ Distance (m)	Elev/Diff (m)	Site	DB
Approval Years:		03,04,05,06			
PO Box No:					
Country:					
Status:					
Co Admin:					
Choice of Contact:					
Phone No Admin:					
Contaminated Facility:					
MHSW Facility:					
<u>Detail(s)</u>					
Waste Class:		212			
Waste Class Name:		ALIPHATIC SOLVENTS			
Waste Class:		112			
Waste Class Name:		ACID WASTE - HEAVY METALS			
Waste Class:		121			
Waste Class Name:		ALKALINE WASTES - HEAVY METALS			
Waste Class:		122			
Waste Class Name:		ALKALINE WASTES - OTHER METALS			
Waste Class:		146			
Waste Class Name:		OTHER SPECIFIED INORGANICS			

57	2 of 7	NW/174.9	77.9 / 0.00	A.V.W.TELAV 50 OCONNOR ST OTTAWA ON K1P 6L2	GEN
Generator No:		ON4126838			
SIC Code:		334310			
SIC Description:		Audio and Video Equipment Manufacturing			
Approval Years:		04			
PO Box No:					
Country:					
Status:					
Co Admin:					
Choice of Contact:					
Phone No Admin:					
Contaminated Facility:					
MHSW Facility:					

57	3 of 7	NW/174.9	77.9 / 0.00	Australian High Commission 710-50 O'Connor St Ottawa ON	GEN
Generator No:		ON5316531			
SIC Code:		919110			
SIC Description:		International and Other Extra-Territorial Public A			
Approval Years:		06			
PO Box No:					
Country:					
Status:					
Co Admin:					
Choice of Contact:					
Phone No Admin:					
Contaminated Facility:					
MHSW Facility:					

Detail(s)

Map Key	Number of Records	Direction/ Distance (m)	Elev/Diff (m)	Site	DB
Waste Class:		221			
Waste Class Name:		LIGHT FUELS			
57	4 of 7	NW/174.9	77.9 / 0.00	CanWest MediaWorks Inc. 50 O'Connor St Ottawa ON	CA
Certificate #:		1963-7AVQFT			
Application Year:		2008			
Issue Date:		1/15/2008			
Approval Type:		Air			
Status:		Approved			
Application Type:					
Client Name:					
Client Address:					
Client City:					
Client Postal Code:					
Project Description:					
Contaminants:					
Emission Control:					
57	5 of 7	NW/174.9	77.9 / 0.00	Sun Life Assurance Company of Canada and 1564498 Ontario Inc. 99 Bank Street and 50 O'Connor Street Ottawa ON	CA
Certificate #:		2296-6V4JVT			
Application Year:		2006			
Issue Date:		11/29/2006			
Approval Type:		Air			
Status:		Approved			
Application Type:					
Client Name:					
Client Address:					
Client City:					
Client Postal Code:					
Project Description:					
Contaminants:					
Emission Control:					
57	6 of 7	NW/174.9	77.9 / 0.00	50 O'Connor St. Ottawa ON	SPL
Ref No:		4456-8J84NE			
Site No:					
Incident Dt:		6/26/2011			
Year:					
Incident Cause:		Unknown			
Incident Event:					
Contaminant Code:		46			
Contaminant Name:		USED COOKING GREASE			
Contaminant Limit 1:					
Contam Limit Freq 1:					
Contaminant UN No 1:					
Environment Impact:		Possible			
Nature of Impact:		Surface Water Pollution			
Receiving Medium:					
Receiving Env:					
MOE Response:		No Field Response			
Dt MOE Arvl on Scn:					
MOE Reported Dt:		6/26/2011			
Discharger Report:					
Material Group:					
Health/Env Conseq:					
Client Type:					
Sector Type:		Other			
Agency Involved:					
Nearest Watercourse:					
Site Address:		50 O'Connor St.			
Site District Office:					
Site Postal Code:					
Site Region:					
Site Municipality:		Ottawa			
Site Lot:					
Site Conc:					
Northing:					
Easting:					
Site Geo Ref Accu:					
Site Map Datum:					

Map Key	Number of Records	Direction/ Distance (m)	Elev/Diff (m)	Site	DB
Dt Document Closed: 7/11/2011				SAC Action Class: Watercourse Spills	
Incident Reason: Unknown - Reason not determined				Source Type:	
Site Name: Catch Basin <UNOFFICIAL>					
Site County/District:					
Municipality No:					
Site Geo Ref Meth:					
Incident Summary: Dumpster - cooking grease to catch basin.					
Contaminant Qty: 0 other - see incident description					

57	7 of 7	NW/174.9	77.9 / 0.00	CanWest MediaWorks Inc. 50 O'Connor St Ottawa ON K1P 6L2	ECA
Approval No: 1963-7AVQFT				MOE District: Ottawa	
Approval Date: 2008-01-15				City:	
Status: Approved				Longitude: -75.69869	
Record Type: ECA				Latitude: 45.42111	
Link Source: IDS				Geometry X:	
SWP Area Name: Rideau Valley				Geometry Y:	
Approval Type: ECA-AIR					
Project Type: AIR					
Business Name: CanWest MediaWorks Inc.					
Address: 50 O'Connor St					
Full Address:					
Full PDF Link: https://www.accessenvironment.ene.gov.on.ca/instruments/3814-794MNV-14.pdf					
PDF Site Location:					

58	1 of 17	ENE/175.9	76.6 / -1.31	BRADDA PRINTING SERVICES INC. 130 SLATER ST. OTTAWA ON K1P 6E2	GEN
Generator No: ON1032400					
SIC Code: 7796					
SIC Description: DUPLICATING SERV.					
Approval Years: 88,89,90					
PO Box No:					
Country:					
Status:					
Co Admin:					
Choice of Contact:					
Phone No Admin:					
Contaminated Facility:					
MHSW Facility:					

Detail(s)

Waste Class: 264					
Waste Class Name: PHOTOPROCESSING WASTES					

58	2 of 17	ENE/175.9	76.6 / -1.31	BRADDA PRINTING SERVICES INC. 04-275 130 SLATER ST. OTTAWA ON K1P 6E2	GEN
Generator No: ON1032400					
SIC Code: 7796					
SIC Description: DUPLICATING SERV.					
Approval Years: 92,93,94,95,96,97,98					
PO Box No:					
Country:					
Status:					
Co Admin:					

Map Key	Number of Records	Direction/ Distance (m)	Elev/Diff (m)	Site	DB
Choice of Contact: Phone No Admin: Contaminated Facility: MHSW Facility:					
<u>Detail(s)</u>					
Waste Class:		213			
Waste Class Name:		PETROLEUM DISTILLATES			
Waste Class:		264			
Waste Class Name:		PHOTOPROCESSING WASTES			
58	3 of 17	ENE/175.9	76.6 / -1.31	BRADDA PRINTING SERVICES INCORPORATED 130 SLATER STREET OTTAWA ON K1P 6E2	GEN
Generator No:		ON1032400			
SIC Code:		7796			
SIC Description:		DUPLICATING SERV.			
Approval Years:		99,00,01			
PO Box No:					
Country:					
Status:					
Co Admin:					
Choice of Contact:					
Phone No Admin:					
Contaminated Facility:					
MHSW Facility:					
<u>Detail(s)</u>					
Waste Class:		213			
Waste Class Name:		PETROLEUM DISTILLATES			
Waste Class:		264			
Waste Class Name:		PHOTOPROCESSING WASTES			
58	4 of 17	ENE/175.9	76.6 / -1.31	BRADDA PRINTING SERVICES INCORPORATED 130 Slater Street Basement Level Ottawa ON K1P 6E2	GEN
Generator No:		ON1032400			
SIC Code:					
SIC Description:					
Approval Years:		02,03,04,05,06,07,08			
PO Box No:					
Country:					
Status:					
Co Admin:					
Choice of Contact:					
Phone No Admin:					
Contaminated Facility:					
MHSW Facility:					
<u>Detail(s)</u>					
Waste Class:		213			
Waste Class Name:		PETROLEUM DISTILLATES			
Waste Class:		264			
Waste Class Name:		PHOTOPROCESSING WASTES			

Map Key	Number of Records	Direction/ Distance (m)	Elev/Diff (m)	Site	DB
58	5 of 17	ENE/175.9	76.6 / -1.31	ontario petroleum pump 130 slater st ottawa ON K1P 6E2	GEN
Generator No: SIC Code: SIC Description: Approval Years: PO Box No: Country: Status: Co Admin: Choice of Contact: Phone No Admin: Contaminated Facility: MHSW Facility:		ON4635504 238990 All Other Specialty Trade Contractors 07,08			
<u>Detail(s)</u>					
Waste Class:		221			
Waste Class Name:		LIGHT FUELS			
58	6 of 17	ENE/175.9	76.6 / -1.31	BRADDA PRINTING SERVICES INCORPORATED 130 Slater Street Basement Level Ottawa ON K1P 6E2	GEN
Generator No: SIC Code: SIC Description: Approval Years: PO Box No: Country: Status: Co Admin: Choice of Contact: Phone No Admin: Contaminated Facility: MHSW Facility:		ON1032400 323119, 541430, 323115 Other Printing, Graphic Design Services, Digital Printing 2009			
<u>Detail(s)</u>					
Waste Class:		264			
Waste Class Name:		PHOTOPROCESSING WASTES			
58	7 of 17	ENE/175.9	76.6 / -1.31	BRADDA PRINTING SERVICES INCORPORATED 130 Slater Street Basement Level Ottawa ON K1P 6E2	GEN
Generator No: SIC Code: SIC Description: Approval Years: PO Box No: Country: Status: Co Admin: Choice of Contact: Phone No Admin: Contaminated Facility: MHSW Facility:		ON1032400 323119, 541430, 323115 Other Printing, Graphic Design Services, Digital Printing 2010			

Map Key	Number of Records	Direction/ Distance (m)	Elev/Diff (m)	Site	DB
<u>Detail(s)</u>					
Waste Class:		213			
Waste Class Name:		PETROLEUM DISTILLATES			
Waste Class:		264			
Waste Class Name:		PHOTOPROCESSING WASTES			
58	8 of 17	ENE/175.9	76.6 / -1.31	BRADDA PRINTING SERVICES INCORPORATED 130 Slater Street Basement Level Ottawa ON K1P 6E2	GEN
Generator No:		ON1032400			
SIC Code:		323119, 541430, 323115			
SIC Description:		Other Printing, Graphic Design Services, Digital Printing			
Approval Years:		2011			
PO Box No:					
Country:					
Status:					
Co Admin:					
Choice of Contact:					
Phone No Admin:					
Contaminated Facility:					
MHSW Facility:					
<u>Detail(s)</u>					
Waste Class:		213			
Waste Class Name:		PETROLEUM DISTILLATES			
Waste Class:		264			
Waste Class Name:		PHOTOPROCESSING WASTES			
58	9 of 17	ENE/175.9	76.6 / -1.31	BRADDA PRINTING SERVICES INCORPORATED 130 Slater Street Basement Level Ottawa ON K1P 6E2	GEN
Generator No:		ON1032400			
SIC Code:		323119, 541430, 323115			
SIC Description:		Other Printing, Graphic Design Services, Digital Printing			
Approval Years:		2012			
PO Box No:					
Country:					
Status:					
Co Admin:					
Choice of Contact:					
Phone No Admin:					
Contaminated Facility:					
MHSW Facility:					
<u>Detail(s)</u>					
Waste Class:		213			
Waste Class Name:		PETROLEUM DISTILLATES			
Waste Class:		264			
Waste Class Name:		PHOTOPROCESSING WASTES			
58	10 of 17	ENE/175.9	76.6 / -1.31	BRADDA PRINTING SERVICES INCORPORATED 130 Slater Street Basement Level Ottawa ON	GEN

Map Key	Number of Records	Direction/ Distance (m)	Elev/Diff (m)	Site	DB
Generator No: SIC Code: SIC Description: Approval Years: PO Box No: Country: Status: Co Admin: Choice of Contact: Phone No Admin: Contaminated Facility: MHSW Facility:		ON1032400 323119, 541430, 323115 OTHER PRINTING, GRAPHIC DESIGN SERVICES, DIGITAL PRINTING 2013			
<u>Detail(s)</u>					
Waste Class:		264			
Waste Class Name:		PHOTOPROCESSING WASTES			
Waste Class:		213			
Waste Class Name:		PETROLEUM DISTILLATES			
58	11 of 17	ENE/175.9	76.6 / -1.31	BRADDA PRINTING SERVICES INCORPORATED 130 Slater Street Basement Level Ottawa ON K1P 6E2	GEN
Generator No: SIC Code: SIC Description: Approval Years: PO Box No: Country: Status: Co Admin: Choice of Contact: Phone No Admin: Contaminated Facility: MHSW Facility:		ON1032400 323119, 541430, 323115 OTHER PRINTING, GRAPHIC DESIGN SERVICES, DIGITAL PRINTING 2016 Canada Andrew Holloran CO_ADMIN 613-238-5433 Ext.216 No No			
<u>Detail(s)</u>					
Waste Class:		264			
Waste Class Name:		PHOTOPROCESSING WASTES			
Waste Class:		213			
Waste Class Name:		PETROLEUM DISTILLATES			
58	12 of 17	ENE/175.9	76.6 / -1.31	BRADDA PRINTING SERVICES INCORPORATED 130 Slater Street Basement Level Ottawa ON K1P 6E2	GEN
Generator No: SIC Code: SIC Description: Approval Years: PO Box No: Country: Status: Co Admin: Choice of Contact: Phone No Admin: Contaminated Facility: MHSW Facility:		ON1032400 323119, 541430, 323115 OTHER PRINTING, GRAPHIC DESIGN SERVICES, DIGITAL PRINTING 2015 Canada Andrew Holloran CO_ADMIN 613-238-5433 Ext.216 No No			

Map Key	Number of Records	Direction/ Distance (m)	Elev/Diff (m)	Site	DB
---------	-------------------	----------------------------	------------------	------	----

Detail(s)

Waste Class: 264
Waste Class Name: PHOTOPROCESSING WASTES

Waste Class: 213
Waste Class Name: PETROLEUM DISTILLATES

<u>58</u>	13 of 17	ENE/175.9	76.6 / -1.31	BRADDA PRINTING SERVICES INCORPORATED 130 Slater Street Basement Level Ottawa ON K1P 6E2	GEN
---------------------------	----------	------------------	---------------------	---	------------

Generator No: ON1032400
SIC Code: 323119, 541430, 323115
SIC Description: OTHER PRINTING, GRAPHIC DESIGN SERVICES, DIGITAL PRINTING
Approval Years: 2014
PO Box No:
Country: Canada
Status:
Co Admin: Andrew Holloran
Choice of Contact: CO_ADMIN
Phone No Admin: 613-238-5433 Ext.216
Contaminated Facility: No
MHSW Facility: No

Detail(s)

Waste Class: 213
Waste Class Name: PETROLEUM DISTILLATES

Waste Class: 264
Waste Class Name: PHOTOPROCESSING WASTES

<u>58</u>	14 of 17	ENE/175.9	76.6 / -1.31	BRADDA PRINTING SERVICES INCORPORATED 130 Slater Street Basement Level Ottawa ON K1P 6E2	GEN
---------------------------	----------	------------------	---------------------	---	------------

Generator No: ON1032400
SIC Code:
SIC Description:
Approval Years: As of Dec 2018
PO Box No:
Country: Canada
Status: Registered
Co Admin:
Choice of Contact:
Phone No Admin:
Contaminated Facility:
MHSW Facility:

Detail(s)

Waste Class: 213 I
Waste Class Name: Petroleum distillates

Waste Class: 264 C
Waste Class Name: Photoprocessing wastes

Waste Class: 264 L
Waste Class Name: Photoprocessing wastes

Map Key	Number of Records	Direction/ Distance (m)	Elev/Diff (m)	Site	DB
58	15 of 17	ENE/175.9	76.6 / -1.31	BRADDA PRINTING SERVICES INCORPORATED 130 Slater Street Basement Level Ottawa ON K1P 6E2	GEN
Generator No:		ON1032400			
SIC Code:					
SIC Description:					
Approval Years:		As of Jul 2020			
PO Box No:					
Country:		Canada			
Status:		Registered			
Co Admin:					
Choice of Contact:					
Phone No Admin:					
Contaminated Facility:					
MHSW Facility:					
Detail(s)					
Waste Class:		264 L			
Waste Class Name:		Photoprocessing wastes			
Waste Class:		213 I			
Waste Class Name:		Petroleum distillates			
Waste Class:		264 C			
Waste Class Name:		Photoprocessing wastes			
58	16 of 17	ENE/175.9	76.6 / -1.31	BRADDA PRINTING SERVICES INCORPORATED 130 Slater Street Basement Level Ottawa ON K1P 6E2	GEN
Generator No:		ON1032400			
SIC Code:					
SIC Description:					
Approval Years:		As of Nov 2021			
PO Box No:					
Country:		Canada			
Status:		Registered			
Co Admin:					
Choice of Contact:					
Phone No Admin:					
Contaminated Facility:					
MHSW Facility:					
Detail(s)					
Waste Class:		264 C			
Waste Class Name:		Photoprocessing wastes			
Waste Class:		213 I			
Waste Class Name:		Petroleum distillates			
Waste Class:		264 L			
Waste Class Name:		Photoprocessing wastes			
58	17 of 17	ENE/175.9	76.6 / -1.31	BRADDA PRINTING SERVICES INCORPORATED 130 Slater Street Basement Level Ottawa ON K1P 6E2	GEN
Generator No:		ON1032400			
SIC Code:					

Map Key	Number of Records	Direction/ Distance (m)	Elev/Diff (m)	Site	DB
SIC Description:					
Approval Years:		As of Oct 2022			
PO Box No:					
Country:		Canada			
Status:		Registered			
Co Admin:					
Choice of Contact:					
Phone No Admin:					
Contaminated Facility:					
MHSW Facility:					
Detail(s)					
Waste Class:		213 I			
Waste Class Name:		PETROLEUM DISTILLATES			
Waste Class:		264 L			
Waste Class Name:		PHOTOPROCESSING WASTES			
Waste Class:		264 C			
Waste Class Name:		PHOTOPROCESSING WASTES			

59	1 of 1	NNW/179.1	78.9 / 1.05	ON	BORE
Borehole ID:	613401			Inclin FLG:	No
OGF ID:	215514692			SP Status:	Initial Entry
Status:				Surv Elev:	No
Type:	Borehole			Piezometer:	No
Use:				Primary Name:	
Completion Date:				Municipality:	
Static Water Level:				Lot:	
Primary Water Use:				Township:	
Sec. Water Use:				Latitude DD:	45.421043
Total Depth m:	-999			Longitude DD:	-75.698775
Depth Ref:	Ground Surface			UTM Zone:	18
Depth Elev:				Easting:	445331
Drill Method:				Northing:	5029962
Orig Ground Elev m:	68.6			Location Accuracy:	
Elev Reliabil Note:				Accuracy:	Not Applicable
DEM Ground Elev m:	70.8				
Concession:					
Location D:					
Survey D:					
Comments:					
Borehole Geology Stratum					
Geology Stratum ID:	218394968			Mat Consistency:	
Top Depth:	0			Material Moisture:	
Bottom Depth:	1.1			Material Texture:	
Material Color:				Non Geo Mat Type:	
Material 1:	Sand			Geologic Formation:	
Material 2:				Geologic Group:	
Material 3:				Geologic Period:	
Material 4:				Depositional Gen:	
Gsc Material Description:					
Stratum Description:	SAND.				
Geology Stratum ID:	218394969			Mat Consistency:	Dense
Top Depth:	1.1			Material Moisture:	
Bottom Depth:				Material Texture:	
Material Color:	Grey			Non Geo Mat Type:	

Map Key	Number of Records	Direction/ Distance (m)	Elev/Diff (m)	Site	DB
Material 1: Material 2: Material 3: Material 4: Gsc Material Description: Stratum Description:	Bedrock			Geologic Formation: Geologic Group: Geologic Period: Depositional Gen:	
BEDROCK. BEDROCK. GREY. 00000015SE. UNSPECIFIED. VERY DENSE. BEDROCK. LT. SIL **Note: Many records provided by the department have a truncated [Stratum Description] field.					
Source					
Source Type: Source Orig: Source Date: Confidence: Observatio: Source Name: Source Details: Confiden 1:	Data Survey Geological Survey of Canada 1956-1972 M Urban Geology Automated Information System (UGAIS) File: OTTAWA2.txt RecordID: 059090 NTS_Sheet: 31G05G Reliable information but incomplete.			Source Appl: Source Ident: Scale or Res: Horizontal: Verticalda:	Spatial/Tabular 1 Varies NAD27 Mean Average Sea Level
Source List					
Source Identifier: Source Type: Source Date: Scale or Resolution: Source Name: Source Originators:	1 Data Survey 1956-1972 Varies Urban Geology Automated Information System (UGAIS) Geological Survey of Canada			Horizontal Datum: Vertical Datum: Projection Name:	NAD27 Mean Average Sea Level Universal Transverse Mercator
<u>60</u>	1 of 5	NW/180.4	77.9 / 0.06	OLRT Constructors/Dragados/EllisDon Corp 170 Queen Street - Parliament Station (West Ent) Ottawa ON K1P 5E1	GEN
Generator No: SIC Code: SIC Description: Approval Years: PO Box No: Country: Status: Co Admin: Choice of Contact: Phone No Admin: Contaminated Facility: MHSW Facility:	ON9930407 493190 OTHER WAREHOUSING AND STORAGE 2016 Canada Eric Kelly CO_OFFICIAL 6134078153 Ext. No No				
Detail(s)					
Waste Class: Waste Class Name:	251 OIL SKIMMINGS & SLUDGES				
Waste Class: Waste Class Name:	252 WASTE OILS & LUBRICANTS				
<u>60</u>	2 of 5	NW/180.4	77.9 / 0.06	OLRT Constructors/Dragados/EllisDon Corp 170 Queen Street - Parliament Station (West Ent) Ottawa ON K1P 5E1	GEN
Generator No: SIC Code: SIC Description: Approval Years: PO Box No:	ON9930407 As of Dec 2018				

Map Key	Number of Records	Direction/ Distance (m)	Elev/Diff (m)	Site	DB
Country: Canada Status: Registered Co Admin: Choice of Contact: Phone No Admin: Contaminated Facility: MHSW Facility:					
Detail(s)					
Waste Class: 251 L Waste Class Name: Waste oils/sludges (petroleum based)					
Waste Class: 252 L Waste Class Name: Waste crankcase oils and lubricants					
60	3 of 5	NW/180.4	77.9 / 0.06	City of Ottawa 170 Queen's St.; Queen St At Wellington Street & Commissioner Street To O'Connor Street Ottawa; Ottawa ON NA	SPL
Ref No: 1516-AVXL9B Site No: NA; 6898-9ZSLUE Incident Dt: 2018/02/09 Year: Incident Cause: Incident Event: Operator/Human error Contaminant Code: 27 Contaminant Name: ADHESIVES (N.O.S.)		Discharger Report: Material Group: Health/Env Conseq: 2 - Minor Environment Client Type: Municipal Government Sector Type: Unknown / N/A Agency Involved: Nearest Watercourse: Site Address: 170 Queen's St.; Queen St At Wellington Street & Commissioner Street To O'Connor Street Site District Office: Ottawa; Ottawa Site Postal Code: NA Site Region: Eastern Site Municipality: Ottawa; Ottawa Site Lot: Site Conc: NA Northing: 5029994.33; 5029463 Easting: 445324.06; 444450 Site Geo Ref Accu: GPS Site Map Datum: NAD83; NAD83 SAC Action Class: Land Spills Source Type: Container/Drum/Tote			
Contaminant Limit 1: Contam Limit Freq 1: Contaminant UN No 1: 1133 Environment Impact: Nature of Impact: Receiving Medium: Receiving Env: Land; Source Water Zone MOE Response: No Dt MOE Arvl on Scn: MOE Reported Dt: 2018/02/13 Dt Document Closed: Incident Reason: Operator/Human Error Site Name: OLRT construction site<UNOFFICIAL>; OLRT West Tunnel Site County/District: NA Municipality No: Site Geo Ref Meth: 1-10 metres eg. Good Quality GPS Incident Summary: OLRT: 2L butane adhesive primer to pavement/cleaned/no impacts Contaminant Qty: 2 L					
60	4 of 5	NW/180.4	77.9 / 0.06	170 Queen St Ottawa ON	SPL
Ref No: 0523-ATALTC Site No: NA Incident Dt: 2017/11/17 Year: Incident Cause: Incident Event: Leak/Break Contaminant Code: 27 Contaminant Name: CONCRETE SEALER Contaminant Limit 1: Contam Limit Freq 1:		Discharger Report: Material Group: Health/Env Conseq: 2 - Minor Environment Client Type: Sector Type: Miscellaneous Industrial Agency Involved: Nearest Watercourse: Site Address: 170 Queen St Site District Office: Ottawa Site Postal Code:			

Map Key	Number of Records	Direction/ Distance (m)	Elev/Diff (m)	Site	DB	
Contaminant UN No 1: Environment Impact: Nature of Impact: Receiving Medium: Receiving Env: MOE Response: Dt MOE Arvl on Scn: MOE Reported Dt: Dt Document Closed: Incident Reason: Site Name: Site County/District: Municipality No: Site Geo Ref Meth: Incident Summary: Contaminant Qty:	n/a Land No 2017/11/20 Operator/Human Error			Site Region: Site Municipality: Site Lot: Site Conc: Northing: Easting: Site Geo Ref Accu: Site Map Datum: SAC Action Class: Source Type:	Eastern Ottawa 5029994 445324 Land Spills Container/Drum/Tote	
60	5 of 5	NW/180.4	77.9 / 0.06	OLRT Constructors<UNOFFICIAL> 170 Queen St Ottawa ON	SPL	
Ref No: Site No: Incident Dt: Year: Incident Cause: Incident Event: Contaminant Code: Contaminant Name: Contaminant Limit 1: Contam Limit Freq 1: Contaminant UN No 1: Environment Impact: Nature of Impact: Receiving Medium: Receiving Env: MOE Response: Dt MOE Arvl on Scn: MOE Reported Dt: Dt Document Closed: Incident Reason: Site Name: Site County/District: Municipality No: Site Geo Ref Meth: Incident Summary: Contaminant Qty:	6460-AYVEQR NA 2018/05/16 Leak/Break 15 HYDRAULIC OIL n/a Land No 2018/05/18 Equipment Failure Parliament West<UNOFFICIAL>			Discharger Report: Material Group: Health/Env Conseq: Client Type: Sector Type: Agency Involved: Nearest Watercourse: Site Address: Site District Office: Site Postal Code: Site Region: Site Municipality: Site Lot: Site Conc: Northing: Easting: Site Geo Ref Accu: Site Map Datum: SAC Action Class: Source Type:	2 - Minor Environment Miscellaneous Communal 170 Queen St Ottawa Eastern Ottawa 5029994 445324 Land Spills Motor Vehicle	
61	1 of 14	NE/181.8	78.4 / 0.48	OTTAWA HYDRO 130 ALBERT STREET TRANSFORMER OTTAWA ON K1P 5G4	SPL	
Ref No: Site No: Incident Dt: Year: Incident Cause: Incident Event: Contaminant Code: Contaminant Name: Contaminant Limit 1: Contam Limit Freq 1:	184704 8/8/2000 COOLING SYSTEM LEAK			Discharger Report: Material Group: Health/Env Conseq: Client Type: Sector Type: Agency Involved: Nearest Watercourse: Site Address: Site District Office: Site Postal Code:		

Map Key	Number of Records	Direction/ Distance (m)	Elev/Diff (m)	Site	DB
Contaminant UN No 1:				Site Region:	
Environment Impact:	NOT ANTICIPATED			Site Municipality:	OTTAWA
Nature of Impact:				Site Lot:	
Receiving Medium:	LAND			Site Conc:	
Receiving Env:				Northing:	
MOE Response:				Easting:	
Dt MOE Arvl on Scn:				Site Geo Ref Accu:	
MOE Reported Dt:	8/8/2000			Site Map Datum:	
Dt Document Closed:				SAC Action Class:	
Incident Reason:	FIRE/EXPLOSION			Source Type:	
Site Name:					
Site County/District:					
Municipality No:	20107				
Site Geo Ref Meth:					
Incident Summary:	OTTAWA HYDRO-300 L NON- PCB TRANSFORMER OIL TO GRND,100 L BURNT IN FIRE.				
Contaminant Qty:					

61	2 of 14	NE/181.8	78.4 / 0.48	MDS LABORATORIES 00-000 130 ALBERT STE 1202 OTTAWA ON K1P 5G4	GEN
Generator No:	ON0116769				
SIC Code:	0000				
SIC Description:	*** NOT DEFINED ***				
Approval Years:	92,93,94				
PO Box No:					
Country:					
Status:					
Co Admin:					
Choice of Contact:					
Phone No Admin:					
Contaminated Facility:					
MHSW Facility:					

61	3 of 14	NE/181.8	78.4 / 0.48	MERCURY REPRODUCTIONS 130 ALBERT ST., SUITE B2 OTTAWA ON K1P 5G4	GEN
Generator No:	ON0226000				
SIC Code:	0000				
SIC Description:	*** NOT DEFINED ***				
Approval Years:	86,87,88,89,90				
PO Box No:					
Country:					
Status:					
Co Admin:					
Choice of Contact:					
Phone No Admin:					
Contaminated Facility:					
MHSW Facility:					

61	4 of 14	NE/181.8	78.4 / 0.48	MERCURY REPRODUCTIONS 27-005 130 ALBERT ST., SUITE B2 OTTAWA ON K1P 5G4	GEN
Generator No:	ON0226000				
SIC Code:	0000				
SIC Description:	*** NOT DEFINED ***				
Approval Years:	92,93,94				
PO Box No:					
Country:					
Status:					

Map Key	Number of Records	Direction/ Distance (m)	Elev/Diff (m)	Site	DB
Co Admin: Choice of Contact: Phone No Admin: Contaminated Facility: MHSW Facility:					
61	5 of 14	NE/181.8	78.4 / 0.48	METCALFE REALTY COMPANY LIMITED 26-613 130 ALBERT ST. STE 210 OTTAWA ON K1P 5G4	GEN
Generator No: ON0979501 SIC Code: 7512 SIC Description: NON-RES. BLDG. OPER. Approval Years: 92,93,94,95,96,97,98 PO Box No: Country: Status: Co Admin: Choice of Contact: Phone No Admin: Contaminated Facility: MHSW Facility:					
<u>Detail(s)</u>					
Waste Class: 145					
Waste Class Name: PAINT/PIGMENT/COATING RESIDUES					
Waste Class: 213					
Waste Class Name: PETROLEUM DISTILLATES					
Waste Class: 252					
Waste Class Name: WASTE OILS & LUBRICANTS					
61	6 of 14	NE/181.8	78.4 / 0.48	METCALFE REALTY COMPANY LIMITED 130 ALBERT STREET, SUITE 210 OTTAWA ON K1P 5G4	GEN
Generator No: ON0979501 SIC Code: 7512 SIC Description: NON-RES. BLDG. OPER. Approval Years: 99,00,01 PO Box No: Country: Status: Co Admin: Choice of Contact: Phone No Admin: Contaminated Facility: MHSW Facility:					
<u>Detail(s)</u>					
Waste Class: 145					
Waste Class Name: PAINT/PIGMENT/COATING RESIDUES					
Waste Class: 213					
Waste Class Name: PETROLEUM DISTILLATES					
Waste Class: 252					
Waste Class Name: WASTE OILS & LUBRICANTS					

Map Key	Number of Records	Direction/ Distance (m)	Elev/Diff (m)	Site	DB
61	7 of 14	NE/181.8	78.4 / 0.48	METCALFE REALTY COMPANY LIMITED 130 ALBERT STREET, SUITE 210 OTTAWA ON K1P 5G4	GEN
<p>Generator No: ON0979501 SIC Code: SIC Description: Approval Years: PO Box No: Country: Status: Co Admin: Choice of Contact: Phone No Admin: Contaminated Facility: MHSW Facility:</p>					
61	8 of 14	NE/181.8	78.4 / 0.48	MDS PARAMEDICAL SERVICE 27-730 130 ALBERT ST.-1202 OTTAWA ON K1P 5G4	GEN
<p>Generator No: ON1719100 SIC Code: 8681 SIC Description: MEDICAL LABORATORIES Approval Years: 93,94,95,96,97,98 PO Box No: Country: Status: Co Admin: Choice of Contact: Phone No Admin: Contaminated Facility: MHSW Facility:</p>					
<u>Detail(s)</u>					
<p>Waste Class: 312 Waste Class Name: PATHOLOGICAL WASTES</p>					
61	9 of 14	NE/181.8	78.4 / 0.48	MDS PARAMEDICAL SERVICE 130 ALBERT STREET, UNIT 1202 OTTAWA ON K1P 5G4	GEN
<p>Generator No: ON1719100 SIC Code: 8681 SIC Description: MEDICAL LABORATORIES Approval Years: 99,00,01 PO Box No: Country: Status: Co Admin: Choice of Contact: Phone No Admin: Contaminated Facility: MHSW Facility:</p>					
<u>Detail(s)</u>					
<p>Waste Class: 312 Waste Class Name: PATHOLOGICAL WASTES</p>					

Map Key	Number of Records	Direction/ Distance (m)	Elev/Diff (m)	Site	DB
61	10 of 14	NE/181.8	78.4 / 0.48	Ogilvie and Hogg Architect Inc. 1715-130 Albert Street Ottawa ON K1P 5G4	GEN
Generator No: ON2678709 SIC Code: SIC Description: Approval Years: 03,04 PO Box No: Country: Status: Co Admin: Choice of Contact: Phone No Admin: Contaminated Facility: MHSW Facility:					
61	11 of 14	NE/181.8	78.4 / 0.48	METCALFE REALTY COMPANY LIMITED 130 ALBERT STREET, SUITE 210 OTTAWA ON K1P 5G4	GEN
Generator No: ON0979501 SIC Code: SIC Description: Approval Years: 04 PO Box No: Country: Status: Co Admin: Choice of Contact: Phone No Admin: Contaminated Facility: MHSW Facility:					
61	12 of 14	NE/181.8	78.4 / 0.48	Metcalfe Realty Company Limited 130 Albert St Ottawa ON K1P 5G4	ECA
Approval No: 7316-95CLCQ Approval Date: 01-MAR-13 Status: Approved Record Type: Link Source: SWP Area Name: Approval Type: Air/Noise Project Type: Business Name: Address: Full Address: Full PDF Link: PDF Site Location:					
MOE District: Ottawa City: Ottawa Longitude: Latitude: Geometry X: Geometry Y:					
61	13 of 14	NE/181.8	78.4 / 0.48	Metcalfe Realty Company Limited 130 Albert St Ottawa ON K1P 5G4	ECA
Approval No: 7316-95CLCQ Approval Date: 2013-03-01 Status: Approved Record Type: ECA Link Source: IDS SWP Area Name: Rideau Valley Approval Type: ECA-AIR					
MOE District: Ottawa City: Longitude: -75.69711 Latitude: 45.42094 Geometry X: Geometry Y:					

Map Key	Number of Records	Direction/ Distance (m)	Elev/Diff (m)	Site	DB
Project Type: Business Name: Address: Full Address: Full PDF Link: PDF Site Location:		AIR Metcalfe Realty Company Limited 130 Albert St https://www.accessenvironment.ene.gov.on.ca/instruments/1239-8PSQLX-14.pdf			
61	14 of 14	NE/181.8	78.4 / 0.48	130 Albert Street Ottawa ON	SPL
Ref No: Site No: Incident Dt: Year: Incident Cause: Incident Event: Contaminant Code: Contaminant Name: Contaminant Limit 1: Contam Limit Freq 1: Contaminant UN No 1: Environment Impact: Nature of Impact: Receiving Medium: Receiving Env: MOE Response: Dt MOE Arvl on Scn: MOE Reported Dt: Dt Document Closed: Incident Reason: Site Name: Site County/District: Municipality No: Site Geo Ref Meth: Incident Summary: Contaminant Qty:		3518-AKHQZV 3/16/2017 Operator/Human error 24 GLYCOL/WATER SOLUTION n/a Land n/a Operator/Human Error Residence<UNOFFICIAL>		Discharger Report: Material Group: Health/Env Conseq: Client Type: Sector Type: Agency Involved: Nearest Watercourse: Site Address: Site District Office: Site Postal Code: Site Region: Site Municipality: Site Lot: Site Conc: Northing: Easting: Site Geo Ref Accu: Site Map Datum: SAC Action Class: Source Type:	
				2 - Minor Environment Unknown / N/A 130 Albert Street Ottawa Eastern Ottawa 5029966 445459 Other	
62	1 of 7	N/182.0	78.9 / 1.00	SKETCHLEY CLEANING SERVICES LTD. 132 QUEEN ST. OTTAWA ON K1P 5C8	GEN
Generator No: SIC Code: SIC Description: Approval Years: PO Box No: Country: Status: Co Admin: Choice of Contact: Phone No Admin: Contaminated Facility: MHSW Facility:		ON0240428 9721 POWER LAUND./CLEANERS 86,87,88,89			
Detail(s)					
Waste Class: Waste Class Name:		241 HALOGENATED SOLVENTS			
62	2 of 7	N/182.0	78.9 / 1.00	SKETCHLEY CLEANING SERVICES LTD.	GEN

Map Key	Number of Records	Direction/ Distance (m)	Elev/Diff (m)	Site	DB
				132 QUEEN ST. OTTAWA ON K1P 5C8	
Generator No: SIC Code: SIC Description: Approval Years: PO Box No: Country: Status: Co Admin: Choice of Contact: Phone No Admin: Contaminated Facility: MHSW Facility:		ON0240428 9721 POWER LAUND./CLEANER 90			
<u>Detail(s)</u>					
Waste Class: Waste Class Name:		241 HALOGENATED SOLVENTS			
62	3 of 7	N/182.0	78.9 / 1.00	SKETCHLEY CLEANING (OUT OF OF BUSINESS) 132 QUEEN ST. OTTAWA ON K1P 5C8	GEN
Generator No: SIC Code: SIC Description: Approval Years: PO Box No: Country: Status: Co Admin: Choice of Contact: Phone No Admin: Contaminated Facility: MHSW Facility:		ON0240428 9721 POWER LAUND./CLEANER 92,93,96,97			
<u>Detail(s)</u>					
Waste Class: Waste Class Name:		241 HALOGENATED SOLVENTS			
62	4 of 7	N/182.0	78.9 / 1.00	SKETCHLEY CLEANING SERVICES LTD. 35-249 132 QUEEN ST. OTTAWA ON K1P 5C8	GEN
Generator No: SIC Code: SIC Description: Approval Years: PO Box No: Country: Status: Co Admin: Choice of Contact: Phone No Admin: Contaminated Facility: MHSW Facility:		ON0240428 9721 POWER LAUND./CLEANER 94,95			
<u>Detail(s)</u>					

Map Key	Number of Records	Direction/ Distance (m)	Elev/Diff (m)	Site	DB
Waste Class:		241			
Waste Class Name:		HALOGENATED SOLVENTS			
62	5 of 7	N/182.0	78.9 / 1.00	SKETCHLEY CLEANING (OUT OF OF BUSINESS) 132 QUEEN STREET OTTAWA ON K1P 5C8	GEN
Generator No:		ON0240428			
SIC Code:		9721			
SIC Description:		POWER LAUND./CLEANERS			
Approval Years:		98			
PO Box No:					
Country:					
Status:					
Co Admin:					
Choice of Contact:					
Phone No Admin:					
Contaminated Facility:					
MHSW Facility:					
<u>Detail(s)</u>					
Waste Class:		241			
Waste Class Name:		HALOGENATED SOLVENTS			
62	6 of 7	N/182.0	78.9 / 1.00	HILLARY (SEE&USE ON0240428 SKETCH) 132 QUEEN STREET OTTAWA ON K1P 5C8	GEN
Generator No:		ON0491105			
SIC Code:		9721			
SIC Description:		POWER LAUND./CLEANERS			
Approval Years:		86,87,88,89			
PO Box No:					
Country:					
Status:					
Co Admin:					
Choice of Contact:					
Phone No Admin:					
Contaminated Facility:					
MHSW Facility:					
<u>Detail(s)</u>					
Waste Class:		241			
Waste Class Name:		HALOGENATED SOLVENTS			
62	7 of 7	N/182.0	78.9 / 1.00	HILLARY (SEE & USE ON0240428) 20-099 132 QUEEN STREET OTTAWA ON K1P 5C8	GEN
Generator No:		ON0491105			
SIC Code:		9721			
SIC Description:		POWER LAUND./CLEANER			
Approval Years:		92,93,94,95,96,97,98			
PO Box No:					
Country:					
Status:					
Co Admin:					
Choice of Contact:					

Map Key	Number of Records	Direction/ Distance (m)	Elev/Diff (m)	Site	DB
Phone No Admin: Contaminated Facility: MHSW Facility:					
63	1 of 2	WSW/183.1	76.2 / -1.69	TECHNIPHOTO LTD. 102-234 SLATER ST. OTTAWA ON K1P 5J1	GEN
Generator No: SIC Code: SIC Description: Approval Years: PO Box No: Country: Status: Co Admin: Choice of Contact: Phone No Admin: Contaminated Facility: MHSW Facility:		ON1207700 6571 CAMERA/PHOTO. SUPPLY 89			
<u>Detail(s)</u>					
Waste Class: Waste Class Name:		264 PHOTOPROCESSING WASTES			
63	2 of 2	WSW/183.1	76.2 / -1.69	TECHNIPHOTO LTD. 37-551 102-234 SLATER ST. OTTAWA ON K1P 5J1	GEN
Generator No: SIC Code: SIC Description: Approval Years: PO Box No: Country: Status: Co Admin: Choice of Contact: Phone No Admin: Contaminated Facility: MHSW Facility:		ON1207700 6571 CAMERA/PHOTO. SUPPLY 92,93,94,95,96,97,98			
<u>Detail(s)</u>					
Waste Class: Waste Class Name:		264 PHOTOPROCESSING WASTES			
64	1 of 36	WNW/185.4	76.9 / -0.97	METROPOLITAN LIFE INSURANCE COMPANY 99 BANK STREET OTTAWA ON	CA
Certificate #: Application Year: Issue Date: Approval Type: Status: Application Type: Client Name: Client Address: Client City: Client Postal Code:		8-4003-98- 98 3/9/1998 Industrial air Approved			

Map Key	Number of Records	Direction/ Distance (m)	Elev/Diff (m)	Site	DB
Project Description:		DIESEL GENERATOR SYSTEM			
Contaminants:		Nitrogen Oxides			
Emission Control:					

64	2 of 36	WNW/185.4	76.9 / -0.97	METROPOLITAN LIFE 99 BANK STREET OTTAWA ON K1P 5A3	GEN
Generator No:		ON1069900			
SIC Code:		0000			
SIC Description:		*** NOT DEFINED ***			
Approval Years:		88,89,90,98			
PO Box No:					
Country:					
Status:					
Co Admin:					
Choice of Contact:					
Phone No Admin:					
Contaminated Facility:					
MHSW Facility:					
<u>Detail(s)</u>					
Waste Class:		145			
Waste Class Name:		PAINT/PIGMENT/COATING RESIDUES			
Waste Class:		213			
Waste Class Name:		PETROLEUM DISTILLATES			
Waste Class:		252			
Waste Class Name:		WASTE OILS & LUBRICANTS			
Waste Class:		312			
Waste Class Name:		PATHOLOGICAL WASTES			

64	3 of 36	WNW/185.4	76.9 / -0.97	METROPOLITAN LIFE 26-427 99 BANK STREET OTTAWA ON K1P 5A3	GEN
Generator No:		ON1069900			
SIC Code:		7512			
SIC Description:		NON-RES. BLDG. OPER.			
Approval Years:		92,93,94,95,96,97			
PO Box No:					
Country:					
Status:					
Co Admin:					
Choice of Contact:					
Phone No Admin:					
Contaminated Facility:					
MHSW Facility:					
<u>Detail(s)</u>					
Waste Class:		213			
Waste Class Name:		PETROLEUM DISTILLATES			
Waste Class:		145			
Waste Class Name:		PAINT/PIGMENT/COATING RESIDUES			
Waste Class:		252			
Waste Class Name:		WASTE OILS & LUBRICANTS			

Map Key	Number of Records	Direction/ Distance (m)	Elev/Diff (m)	Site	DB
Waste Class:		312			
Waste Class Name:		PATHOLOGICAL WASTES			
64	4 of 36	WNW/185.4	76.9 / -0.97	CLARICA CENTRE 99 BANK STREET OTTAWA ON K1P 5A3	GEN
Generator No:		ON1069900			
SIC Code:		7512			
SIC Description:		NON-RES. BLDG. OPER.			
Approval Years:		99,00,01			
PO Box No:					
Country:					
Status:					
Co Admin:					
Choice of Contact:					
Phone No Admin:					
Contaminated Facility:					
MHSW Facility:					
<u>Detail(s)</u>					
Waste Class:		145			
Waste Class Name:		PAINT/PIGMENT/COATING RESIDUES			
Waste Class:		213			
Waste Class Name:		PETROLEUM DISTILLATES			
Waste Class:		252			
Waste Class Name:		WASTE OILS & LUBRICANTS			
Waste Class:		312			
Waste Class Name:		PATHOLOGICAL WASTES			
64	5 of 36	WNW/185.4	76.9 / -0.97	The Clarica Life Insurance Company 99 BANK STREET OTTAWA ON K1P 5A3	GEN
Generator No:		ON1069900			
SIC Code:					
SIC Description:					
Approval Years:		02			
PO Box No:					
Country:					
Status:					
Co Admin:					
Choice of Contact:					
Phone No Admin:					
Contaminated Facility:					
MHSW Facility:					
<u>Detail(s)</u>					
Waste Class:		243			
Waste Class Name:		PCB'S			
Waste Class:		252			
Waste Class Name:		WASTE OILS & LUBRICANTS			
64	6 of 36	WNW/185.4	76.9 / -0.97	The SunLife Assurance Company of Canada 99 BANK STREET	GEN

Map Key	Number of Records	Direction/ Distance (m)	Elev/Diff (m)	Site	DB
OTTAWA ON					
Generator No: SIC Code: SIC Description: Approval Years: PO Box No: Country: Status: Co Admin: Choice of Contact: Phone No Admin: Contaminated Facility: MHSW Facility:		ON1069900 531310 Real Estate Property Managers 03			
<u>Detail(s)</u>					
Waste Class:		243			
Waste Class Name:		PCB'S			
Waste Class:		252			
Waste Class Name:		WASTE OILS & LUBRICANTS			

<u>64</u>	7 of 36	WNW/185.4	76.9 / -0.97	Sun Life/1564498 Ontario Inc. 99 BANK STREET OTTAWA ON K1P 5A3	GEN
Generator No: SIC Code: SIC Description: Approval Years: PO Box No: Country: Status: Co Admin: Choice of Contact: Phone No Admin: Contaminated Facility: MHSW Facility:		ON1069900 531310 Real Estate Property Managers 04,05,06			
<u>Detail(s)</u>					
Waste Class:		213			
Waste Class Name:		PETROLEUM DISTILLATES			
Waste Class:		312			
Waste Class Name:		PATHOLOGICAL WASTES			
Waste Class:		113			
Waste Class Name:		ACID WASTE - OTHER METALS			
Waste Class:		122			
Waste Class Name:		ALKALINE WASTES - OTHER METALS			
Waste Class:		145			
Waste Class Name:		PAINT/PIGMENT/COATING RESIDUES			
Waste Class:		242			
Waste Class Name:		HALOGENATED PESTICIDES			
Waste Class:		263			
Waste Class Name:		ORGANIC LABORATORY CHEMICALS			

Map Key	Number of Records	Direction/ Distance (m)	Elev/Diff (m)	Site	DB
Waste Class:		243			
Waste Class Name:		PCBS			
Waste Class:		252			
Waste Class Name:		WASTE OILS & LUBRICANTS			

64	8 of 36	WNW/185.4	76.9 / -0.97	Sun Life/156 O'Connor Ltd 99 BANK STREET OTTAWA ON K1P 5A3	GEN
Generator No:		ON1069900			
SIC Code:		531310			
SIC Description:		Real Estate Property Managers			
Approval Years:		07,08			
PO Box No:					
Country:					
Status:					
Co Admin:					
Choice of Contact:					
Phone No Admin:					
Contaminated Facility:					
MHSW Facility:					

Detail(s)

Waste Class:		212			
Waste Class Name:		ALIPHATIC SOLVENTS			
Waste Class:		213			
Waste Class Name:		PETROLEUM DISTILLATES			
Waste Class:		242			
Waste Class Name:		HALOGENATED PESTICIDES			
Waste Class:		243			
Waste Class Name:		PCB'S			
Waste Class:		252			
Waste Class Name:		WASTE OILS & LUBRICANTS			
Waste Class:		262			
Waste Class Name:		DETERGENTS/SOAPS			
Waste Class:		263			
Waste Class Name:		ORGANIC LABORATORY CHEMICALS			
Waste Class:		312			
Waste Class Name:		PATHOLOGICAL WASTES			
Waste Class:		113			
Waste Class Name:		ACID WASTE - OTHER METALS			
Waste Class:		122			
Waste Class Name:		ALKALINE WASTES - OTHER METALS			
Waste Class:		145			
Waste Class Name:		PAINT/PIGMENT/COATING RESIDUES			

64	9 of 36	WNW/185.4	76.9 / -0.97	EDS CANADA 99 Bank St, Suite 600 Ottawa ON K1P 6B9	GEN
--------------------	---------	-----------	--------------	--	-----

Generator No: ON6533083

Map Key	Number of Records	Direction/ Distance (m)	Elev/Diff (m)	Site	DB
SIC Code: SIC Description: Approval Years: PO Box No: Country: Status: Co Admin: Choice of Contact: Phone No Admin: Contaminated Facility: MHSW Facility:		561210 Facilities Support Services 07,08			
<u>Detail(s)</u>					
Waste Class:		112			
Waste Class Name:		ACID WASTE - HEAVY METALS			
Waste Class:		121			
Waste Class Name:		ALKALINE WASTES - HEAVY METALS			
Waste Class:		122			
Waste Class Name:		ALKALINE WASTES - OTHER METALS			
Waste Class:		146			
Waste Class Name:		OTHER SPECIFIED INORGANICS			
Waste Class:		212			
Waste Class Name:		ALIPHATIC SOLVENTS			
64	10 of 36	WNW/185.4	76.9 / -0.97	EDS Canada Inc. 99 Bank Street Ottawa ON	CA
Certificate #: Application Year: Issue Date: Approval Type: Status: Application Type: Client Name: Client Address: Client City: Client Postal Code: Project Description: Contaminants: Emission Control:		1174-5XDRMN 2004 3/29/2004 Air Approved			
64	11 of 36	WNW/185.4	76.9 / -0.97	EDS Canada Inc. 99 Bank Street Ottawa ON	CA
Certificate #: Application Year: Issue Date: Approval Type: Status: Application Type: Client Name: Client Address: Client City: Client Postal Code: Project Description:		8811-5VNHQR 2004 1/29/2004 Air Revoked and/or Replaced			

Map Key	Number of Records	Direction/ Distance (m)	Elev/Diff (m)	Site	DB
---------	-------------------	----------------------------	------------------	------	----

Contaminants:
Emission Control:

64	12 of 36	WNW/185.4	76.9 / -0.97	Sun Life/156 O'Connor Ltd 99 BANK STREET OTTAWA ON	GEN
--------------------	----------	-----------	--------------	--	-----

Generator No: ON1069900
 SIC Code: 531310
 SIC Description: Real Estate Property Managers
 Approval Years: 2009
 PO Box No:
 Country:
 Status:
 Co Admin:
 Choice of Contact:
 Phone No Admin:
 Contaminated Facility:
 MHSW Facility:

Detail(s)

Waste Class: 113
 Waste Class Name: ACID WASTE - OTHER METALS

Waste Class: 122
 Waste Class Name: ALKALINE WASTES - OTHER METALS

Waste Class: 145
 Waste Class Name: PAINT/PIGMENT/COATING RESIDUES

Waste Class: 212
 Waste Class Name: ALIPHATIC SOLVENTS

Waste Class: 242
 Waste Class Name: HALOGENATED PESTICIDES

Waste Class: 243
 Waste Class Name: PCBS

Waste Class: 252
 Waste Class Name: WASTE OILS & LUBRICANTS

Waste Class: 262
 Waste Class Name: DETERGENTS/SOAPS

Waste Class: 263
 Waste Class Name: ORGANIC LABORATORY CHEMICALS

64	13 of 36	WNW/185.4	76.9 / -0.97	EDS CANADA 99 BANK STREET SUITE 600 OTTAWA ON	GEN
--------------------	----------	-----------	--------------	---	-----

Generator No: ON6485176
 SIC Code: 518210
 SIC Description: Data Processing Hosting and Related Services
 Approval Years: 2009
 PO Box No:
 Country:
 Status:
 Co Admin:
 Choice of Contact:

Map Key	Number of Records	Direction/ Distance (m)	Elev/Diff (m)	Site	DB
Phone No Admin: Contaminated Facility: MHSW Facility:					
<u>Detail(s)</u>					
Waste Class:		112			
Waste Class Name:		ACID WASTE - HEAVY METALS			
Waste Class:		121			
Waste Class Name:		ALKALINE WASTES - HEAVY METALS			

64	14 of 36	WNW/185.4	76.9 / -0.97	HP Enterprise Services 99 Bank St, Suite B-3 Ottawa ON	GEN
Generator No:		ON6533083			
SIC Code:		561210			
SIC Description:		Facilities Support Services			
Approval Years:		2009			
PO Box No:					
Country:					
Status:					
Co Admin:					
Choice of Contact:					
Phone No Admin:					
Contaminated Facility:					
MHSW Facility:					
<u>Detail(s)</u>					
Waste Class:		122			
Waste Class Name:		ALKALINE WASTES - OTHER METALS			
Waste Class:		112			
Waste Class Name:		ACID WASTE - HEAVY METALS			
Waste Class:		121			
Waste Class Name:		ALKALINE WASTES - HEAVY METALS			
Waste Class:		146			
Waste Class Name:		OTHER SPECIFIED INORGANICS			

64	15 of 36	WNW/185.4	76.9 / -0.97	HP Enterprise Services 99 Bank St, Suite B-3 Ottawa ON	GEN
Generator No:		ON6533083			
SIC Code:		561210			
SIC Description:		Facilities Support Services			
Approval Years:		2010			
PO Box No:					
Country:					
Status:					
Co Admin:					
Choice of Contact:					
Phone No Admin:					
Contaminated Facility:					
MHSW Facility:					

Detail(s)

Map Key	Number of Records	Direction/ Distance (m)	Elev/Diff (m)	Site	DB
Waste Class:		121			
Waste Class Name:		ALKALINE WASTES - HEAVY METALS			
Waste Class:		122			
Waste Class Name:		ALKALINE WASTES - OTHER METALS			
Waste Class:		112			
Waste Class Name:		ACID WASTE - HEAVY METALS			
Waste Class:		146			
Waste Class Name:		OTHER SPECIFIED INORGANICS			

[64](#) 16 of 36 **WNW/185.4** **76.9 / -0.97** **Sun Life/156 O'Connor Ltd**
99 BANK STREET
OTTAWA ON **GEN**

Generator No: ON1069900
SIC Code: 531310
SIC Description: Real Estate Property Managers
Approval Years: 2010
PO Box No:
Country:
Status:
Co Admin:
Choice of Contact:
Phone No Admin:
Contaminated Facility:
MHSW Facility:

Detail(s)

Waste Class: 243
Waste Class Name: PCBS

Waste Class: 263
Waste Class Name: ORGANIC LABORATORY CHEMICALS

Waste Class: 145
Waste Class Name: PAINT/PIGMENT/COATING RESIDUES

Waste Class: 122
Waste Class Name: ALKALINE WASTES - OTHER METALS

Waste Class: 262
Waste Class Name: DETERGENTS/SOAPS

Waste Class: 252
Waste Class Name: WASTE OILS & LUBRICANTS

Waste Class: 112
Waste Class Name: ACID WASTE - HEAVY METALS

Waste Class: 121
Waste Class Name: ALKALINE WASTES - HEAVY METALS

Waste Class: 113
Waste Class Name: ACID WASTE - OTHER METALS

Waste Class: 242
Waste Class Name: HALOGENATED PESTICIDES

Waste Class: 212
Waste Class Name: ALIPHATIC SOLVENTS

Map Key	Number of Records	Direction/ Distance (m)	Elev/Diff (m)	Site	DB
Waste Class:		146			
Waste Class Name:		OTHER SPECIFIED INORGANICS			
64	17 of 36	WNW/185.4	76.9 / -0.97	Sun Life/156 O'Connor Ltd 99 BANK STREET OTTAWA ON	GEN
Generator No:		ON1069900			
SIC Code:		531310			
SIC Description:		Real Estate Property Managers			
Approval Years:		2011			
PO Box No:					
Country:					
Status:					
Co Admin:					
Choice of Contact:					
Phone No Admin:					
Contaminated Facility:					
MHSW Facility:					
<u>Detail(s)</u>					
Waste Class:		242			
Waste Class Name:		HALOGENATED PESTICIDES			
Waste Class:		212			
Waste Class Name:		ALIPHATIC SOLVENTS			
Waste Class:		121			
Waste Class Name:		ALKALINE WASTES - HEAVY METALS			
Waste Class:		145			
Waste Class Name:		PAINT/PIGMENT/COATING RESIDUES			
Waste Class:		243			
Waste Class Name:		PCBS			
Waste Class:		262			
Waste Class Name:		DETERGENTS/SOAPS			
Waste Class:		113			
Waste Class Name:		ACID WASTE - OTHER METALS			
Waste Class:		263			
Waste Class Name:		ORGANIC LABORATORY CHEMICALS			
Waste Class:		146			
Waste Class Name:		OTHER SPECIFIED INORGANICS			
Waste Class:		122			
Waste Class Name:		ALKALINE WASTES - OTHER METALS			
Waste Class:		252			
Waste Class Name:		WASTE OILS & LUBRICANTS			
Waste Class:		112			
Waste Class Name:		ACID WASTE - HEAVY METALS			
64	18 of 36	WNW/185.4	76.9 / -0.97	Sun Life/156 O'Connor Ltd 99 BANK STREET OTTAWA ON K1P 5A3	GEN
Generator No:		ON1069900			

Map Key	Number of Records	Direction/ Distance (m)	Elev/Diff (m)	Site	DB
SIC Code: SIC Description: Approval Years: PO Box No: Country: Status: Co Admin: Choice of Contact: Phone No Admin: Contaminated Facility: MHSW Facility:		531310 Real Estate Property Managers 2012			
<u>Detail(s)</u>					
Waste Class:		212			
Waste Class Name:		ALIPHATIC SOLVENTS			
Waste Class:		263			
Waste Class Name:		ORGANIC LABORATORY CHEMICALS			
Waste Class:		121			
Waste Class Name:		ALKALINE WASTES - HEAVY METALS			
Waste Class:		252			
Waste Class Name:		WASTE OILS & LUBRICANTS			
Waste Class:		112			
Waste Class Name:		ACID WASTE - HEAVY METALS			
Waste Class:		243			
Waste Class Name:		PCBS			
Waste Class:		113			
Waste Class Name:		ACID WASTE - OTHER METALS			
Waste Class:		145			
Waste Class Name:		PAINT/PIGMENT/COATING RESIDUES			
Waste Class:		262			
Waste Class Name:		DETERGENTS/SOAPS			
Waste Class:		122			
Waste Class Name:		ALKALINE WASTES - OTHER METALS			
Waste Class:		242			
Waste Class Name:		HALOGENATED PESTICIDES			
Waste Class:		146			
Waste Class Name:		OTHER SPECIFIED INORGANICS			

64

19 of 36

WNW/185.4

76.9 / -0.97

Sun Life/ONTARI Holdings Ltd
99 BANK STREET
OTTAWA ON

GEN

Generator No: ON1069900
SIC Code: 531310
SIC Description: REAL ESTATE PROPERTY MANAGERS
Approval Years: 2013
PO Box No:
Country:
Status:
Co Admin:
Choice of Contact:
Phone No Admin:

Map Key	Number of Records	Direction/ Distance (m)	Elev/Diff (m)	Site	DB
Contaminated Facility:					
MHSW Facility:					
<u>Detail(s)</u>					
Waste Class:		212			
Waste Class Name:		ALIPHATIC SOLVENTS			
Waste Class:		243			
Waste Class Name:		PCBS			
Waste Class:		112			
Waste Class Name:		ACID WASTE - HEAVY METALS			
Waste Class:		242			
Waste Class Name:		HALOGENATED PESTICIDES			
Waste Class:		263			
Waste Class Name:		ORGANIC LABORATORY CHEMICALS			
Waste Class:		122			
Waste Class Name:		ALKALINE WASTES - OTHER METALS			
Waste Class:		262			
Waste Class Name:		DETERGENTS/SOAPS			
Waste Class:		146			
Waste Class Name:		OTHER SPECIFIED INORGANICS			
Waste Class:		113			
Waste Class Name:		ACID WASTE - OTHER METALS			
Waste Class:		252			
Waste Class Name:		WASTE OILS & LUBRICANTS			
Waste Class:		121			
Waste Class Name:		ALKALINE WASTES - HEAVY METALS			
Waste Class:		145			
Waste Class Name:		PAINT/PIGMENT/COATING RESIDUES			
64	20 of 36	WNW/185.4	76.9 / -0.97	Sun Life Assurance Company of Canada and 1564498 Ontario Inc. 99 Bank Street and 50 O'Connor St Ottawa ON K1P 6L2	ECA
Approval No:	2296-6V4JVT			MOE District:	
Approval Date:	2006-11-29			City:	
Status:	Approved			Longitude:	
Record Type:	ECA			Latitude:	
Link Source:	IDS			Geometry X:	
SWP Area Name:				Geometry Y:	
Approval Type:	ECA-AIR				
Project Type:	AIR				
Business Name:	Sun Life Assurance Company of Canada and 1564498 Ontario Inc.				
Address:	99 Bank Street and 50 O'Connor St				
Full Address:					
Full PDF Link:	https://www.accessenvironment.ene.gov.on.ca/instruments/0392-6PURK4-14.pdf				
PDF Site Location:					
64	21 of 36	WNW/185.4	76.9 / -0.97	EDS Canada Inc. 99 Bank Street	ECA

Map Key	Number of Records	Direction/ Distance (m)	Elev/Diff (m)	Site	DB
Ottawa ON K1P 1A4					
Approval No:	8811-5VNHQR			MOE District:	Ottawa
Approval Date:	2004-01-29			City:	
Status:	Revoked and/or Replaced			Longitude:	-75.70005
Record Type:	ECA			Latitude:	45.42046
Link Source:	IDS			Geometry X:	
SWP Area Name:	Rideau Valley			Geometry Y:	
Approval Type:	ECA-AIR				
Project Type:	AIR				
Business Name:	EDS Canada Inc.				
Address:	99 Bank Street				
Full Address:					
Full PDF Link:	https://www.accessenvironment.ene.gov.on.ca/instruments/6542-5UPS9M-14.pdf				
PDF Site Location:					
64	22 of 36	WNW/185.4	76.9 / -0.97	EDS Canada Inc. 99 Bank Street Ottawa ON K1P 1A4	ECA
Approval No:	1174-5XDRMN			MOE District:	Ottawa
Approval Date:	2004-03-29			City:	
Status:	Approved			Longitude:	-75.70005
Record Type:	ECA			Latitude:	45.42046
Link Source:	IDS			Geometry X:	
SWP Area Name:	Rideau Valley			Geometry Y:	
Approval Type:	ECA-AIR				
Project Type:	AIR				
Business Name:	EDS Canada Inc.				
Address:	99 Bank Street				
Full Address:					
Full PDF Link:	https://www.accessenvironment.ene.gov.on.ca/instruments/3128-5WCRR3-14.pdf				
PDF Site Location:					
64	23 of 36	WNW/185.4	76.9 / -0.97	884611 Ontario Ltd 99 Bank Street B001 Ottawa ON K2P 6B9	GEN
Generator No:	ON6918686				
SIC Code:	323113				
SIC Description:	COMMERCIAL SCREEN PRINTING				
Approval Years:	2016				
PO Box No:					
Country:	Canada				
Status:					
Co Admin:					
Choice of Contact:	CO_OFFICIAL				
Phone No Admin:					
Contaminated Facility:	No				
MHSW Facility:	No				
Detail(s)					
Waste Class:	264				
Waste Class Name:	PHOTOPROCESSING WASTES				
64	24 of 36	WNW/185.4	76.9 / -0.97	Sun Life/ONTARI Holdings Ltd 99 BANK STREET OTTAWA ON K1P 5A3	GEN

Map Key	Number of Records	Direction/ Distance (m)	Elev/Diff (m)	Site	DB
Generator No: SIC Code: SIC Description: Approval Years: PO Box No: Country: Status: Co Admin: Choice of Contact: Phone No Admin: Contaminated Facility: MHSW Facility:		ON1069900 531310 REAL ESTATE PROPERTY MANAGERS 2015 Canada Larry Kennedy CO_ADMIN 613 782-3891 Ext. No No			
<u>Detail(s)</u>					
Waste Class:		212			
Waste Class Name:		ALIPHATIC SOLVENTS			
Waste Class:		252			
Waste Class Name:		WASTE OILS & LUBRICANTS			
Waste Class:		113			
Waste Class Name:		ACID WASTE - OTHER METALS			
Waste Class:		145			
Waste Class Name:		PAINT/PIGMENT/COATING RESIDUES			
Waste Class:		262			
Waste Class Name:		DETERGENTS/SOAPS			
Waste Class:		146			
Waste Class Name:		OTHER SPECIFIED INORGANICS			
Waste Class:		243			
Waste Class Name:		PCBS			
Waste Class:		112			
Waste Class Name:		ACID WASTE - HEAVY METALS			
Waste Class:		263			
Waste Class Name:		ORGANIC LABORATORY CHEMICALS			
Waste Class:		122			
Waste Class Name:		ALKALINE WASTES - OTHER METALS			
Waste Class:		242			
Waste Class Name:		HALOGENATED PESTICIDES			
Waste Class:		121			
Waste Class Name:		ALKALINE WASTES - HEAVY METALS			

64

25 of 36

WNW/185.4

76.9 / -0.97

 884611 Ontario Ltd
 99 Bank Street B001
 Ottawa ON K2P 6B9

GEN

Generator No: SIC Code: SIC Description: Approval Years: PO Box No: Country: Status: Co Admin: Choice of Contact:		ON6918686 323113 COMMERCIAL SCREEN PRINTING 2015 Canada CO_OFFICIAL	
--	--	--	--

Map Key	Number of Records	Direction/ Distance (m)	Elev/Diff (m)	Site	DB
Phone No Admin:					
Contaminated Facility:		No			
MHSW Facility:		No			
<u>Detail(s)</u>					
Waste Class:		264			
Waste Class Name:		PHOTOPROCESSING WASTES			

64	26 of 36	WNW/185.4	76.9 / -0.97	Sun Life/ONTARI Holdings Ltd 99 BANK STREET OTTAWA ON K1P 5A3	GEN
-----------	-----------------	------------------	---------------------	--	------------

Generator No: ON1069900
SIC Code: 531310
SIC Description: REAL ESTATE PROPERTY MANAGERS
Approval Years: 2016
PO Box No:
Country: Canada
Status:
Co Admin: Larry Kennedy
Choice of Contact: CO_OFFICIAL
Phone No Admin: 613 782-3891 Ext.
Contaminated Facility: No
MHSW Facility: No

Detail(s)

Waste Class: 212
Waste Class Name: ALIPHATIC SOLVENTS

Waste Class: 145
Waste Class Name: PAINT/PIGMENT/COATING RESIDUES

Waste Class: 263
Waste Class Name: ORGANIC LABORATORY CHEMICALS

Waste Class: 121
Waste Class Name: ALKALINE WASTES - HEAVY METALS

Waste Class: 146
Waste Class Name: OTHER SPECIFIED INORGANICS

Waste Class: 112
Waste Class Name: ACID WASTE - HEAVY METALS

Waste Class: 252
Waste Class Name: WASTE OILS & LUBRICANTS

Waste Class: 243
Waste Class Name: PCBS

Waste Class: 262
Waste Class Name: DETERGENTS/SOAPS

Waste Class: 122
Waste Class Name: ALKALINE WASTES - OTHER METALS

Waste Class: 113
Waste Class Name: ACID WASTE - OTHER METALS

Waste Class: 242
Waste Class Name: HALOGENATED PESTICIDES

Map Key	Number of Records	Direction/ Distance (m)	Elev/Diff (m)	Site	DB
64	27 of 36	WNW/185.4	76.9 / -0.97	Sun Life/ONTARI Holdings Ltd 99 BANK STREET OTTAWA ON K1P 5A3	GEN
Generator No:		ON1069900			
SIC Code:		531310			
SIC Description:		REAL ESTATE PROPERTY MANAGERS			
Approval Years:		2014			
PO Box No:					
Country:		Canada			
Status:					
Co Admin:		Larry Kennedy			
Choice of Contact:		CO_ADMIN			
Phone No Admin:		613 782-3891 Ext.			
Contaminated Facility:		No			
MHSW Facility:		No			
<u>Detail(s)</u>					
Waste Class:		121			
Waste Class Name:		ALKALINE WASTES - HEAVY METALS			
Waste Class:		146			
Waste Class Name:		OTHER SPECIFIED INORGANICS			
Waste Class:		252			
Waste Class Name:		WASTE OILS & LUBRICANTS			
Waste Class:		112			
Waste Class Name:		ACID WASTE - HEAVY METALS			
Waste Class:		122			
Waste Class Name:		ALKALINE WASTES - OTHER METALS			
Waste Class:		263			
Waste Class Name:		ORGANIC LABORATORY CHEMICALS			
Waste Class:		145			
Waste Class Name:		PAINT/PIGMENT/COATING RESIDUES			
Waste Class:		243			
Waste Class Name:		PCBS			
Waste Class:		242			
Waste Class Name:		HALOGENATED PESTICIDES			
Waste Class:		212			
Waste Class Name:		ALIPHATIC SOLVENTS			
Waste Class:		262			
Waste Class Name:		DETERGENTS/SOAPS			
Waste Class:		113			
Waste Class Name:		ACID WASTE - OTHER METALS			

64	28 of 36	WNW/185.4	76.9 / -0.97	884611 Ontario Ltd 99 Bank Street B001 Ottawa ON K2P 6B9	GEN
Generator No:		ON6918686			
SIC Code:		323113			
SIC Description:		COMMERCIAL SCREEN PRINTING			

Map Key	Number of Records	Direction/ Distance (m)	Elev/Diff (m)	Site	DB
Approval Years: PO Box No: Country: Status: Co Admin: Choice of Contact: Phone No Admin: Contaminated Facility: MHSW Facility:		2014 Canada CO_OFFICIAL No No			
<u>Detail(s)</u>					
Waste Class: Waste Class Name:		264 PHOTOPROCESSING WASTES			
64	29 of 36	WNW/185.4	76.9 / -0.97	Sun Life/ONTARI Holdings Ltd 99 BANK STREET OTTAWA ON K1P 5A3	GEN
Generator No: SIC Code: SIC Description: Approval Years: PO Box No: Country: Status: Co Admin: Choice of Contact: Phone No Admin: Contaminated Facility: MHSW Facility:		ON1069900 As of Dec 2018 Canada Registered			
<u>Detail(s)</u>					
Waste Class: Waste Class Name:		112 C Acid solutions - containing heavy metals			
Waste Class: Waste Class Name:		121 C Alkaline slutions - containing heavy metals			
Waste Class: Waste Class Name:		145 I Wastes from the use of pigments, coatings and paints			
Waste Class: Waste Class Name:		146 R Other specified inorganic sludges, slurries or solids			
Waste Class: Waste Class Name:		212 L Aliphatic solvents and residues			
Waste Class: Waste Class Name:		221 I Light fuels			
Waste Class: Waste Class Name:		252 H Waste crankcase oils and lubricants			
Waste Class: Waste Class Name:		252 L Waste crankcase oils and lubricants			
64	30 of 36	WNW/185.4	76.9 / -0.97	884611 Ontario Ltd 99 Bank Street B001 Ottawa ON K2P 6B9	GEN
Generator No:		ON6918686			

Map Key	Number of Records	Direction/ Distance (m)	Elev/Diff (m)	Site	DB
SIC Code: SIC Description: Approval Years: As of Dec 2018 PO Box No: Country: Canada Status: Registered Co Admin: Choice of Contact: Phone No Admin: Contaminated Facility: MHSW Facility:					

Detail(s)

Waste Class: 264 L
Waste Class Name: Photoprocessing wastes

64	31 of 36	WNW/185.4	76.9 / -0.97	OLRT Constructors<UNOFFICIAL> 99 Bank Street Ottawa ON	SPL
Ref No: 6138-AXYN56 Site No: NA Incident Dt: 2018/04/19 Year: Incident Cause: Incident Event: Leak/Break Contaminant Code: 13 Contaminant Name: COMPRESSOR OIL (MINERAL OIL) Contaminant Limit 1: Contam Limit Freq 1: Contaminant UN No 1: n/a Environment Impact: Nature of Impact: Receiving Medium: Receiving Env: Land MOE Response: No Dt MOE Arvl on Scn: MOE Reported Dt: 2018/04/19 Dt Document Closed: Incident Reason: Equipment Failure Site Name: 99 Bank Street<UNOFFICIAL> Site County/District: Municipality No: Site Geo Ref Meth: Incident Summary: OLRT Constructors: 0.5 liters compressor oil to grnd, clnd Contaminant Qty: 0.5 L					
Discharger Report: Material Group: Health/Env Conseq: 2 - Minor Environment Client Type: Sector Type: Unknown / N/A Agency Involved: Nearest Watercourse: Site Address: 99 Bank Street Site District Office: Ottawa Site Postal Code: Site Region: Eastern Site Municipality: Ottawa Site Lot: Site Conc: Northing: 5029899.39 Easting: 445230.07 Site Geo Ref Accu: Site Map Datum: SAC Action Class: Primary Assessment of Spills Source Type: Unknown / N/A					

64	32 of 36	WNW/185.4	76.9 / -0.97	Sun Life/BK Prime Ontario 1 LP 99 BANK STREET OTTAWA ON K1P 5A3	GEN
Generator No: ON1069900 SIC Code: SIC Description: Approval Years: As of Jul 2020 PO Box No: Country: Canada Status: Registered Co Admin: Choice of Contact: Phone No Admin:					

Map Key	Number of Records	Direction/ Distance (m)	Elev/Diff (m)	Site	DB
Contaminated Facility:					
MHSW Facility:					
<u>Detail(s)</u>					
Waste Class:		112 C			
Waste Class Name:		Acid solutions - containing heavy metals			
Waste Class:		121 C			
Waste Class Name:		Alkaline slutions - containing heavy metals			
Waste Class:		212 L			
Waste Class Name:		Aliphatic solvents and residues			
Waste Class:		252 H			
Waste Class Name:		Waste crankcase oils and lubricants			
Waste Class:		221 I			
Waste Class Name:		Light fuels			
Waste Class:		145 I			
Waste Class Name:		Wastes from the use of pigments, coatings and paints			
Waste Class:		252 L			
Waste Class Name:		Waste crankcase oils and lubricants			
Waste Class:		146 R			
Waste Class Name:		Other specified inorganic sludges, slurries or solids			

64	33 of 36	WNW/185.4	76.9 / -0.97	Carrier Commercial Service 99 Bank Street Ottawa ON K1P 6B9	GEN
Generator No:		ON7183977			
SIC Code:					
SIC Description:					
Approval Years:		As of Jul 2020			
PO Box No:					
Country:		Canada			
Status:		Registered			
Co Admin:					
Choice of Contact:					
Phone No Admin:					
Contaminated Facility:					
MHSW Facility:					
<u>Detail(s)</u>					
Waste Class:		252 L			
Waste Class Name:		Waste crankcase oils and lubricants			

64	34 of 36	WNW/185.4	76.9 / -0.97	Carrier Commercial Service 99 Bank Street Ottawa ON K1P 6B9	GEN
Generator No:		ON7183977			
SIC Code:					
SIC Description:					
Approval Years:		As of Jan 2021			
PO Box No:					
Country:		Canada			
Status:		Registered			
Co Admin:					

Map Key	Number of Records	Direction/ Distance (m)	Elev/Diff (m)	Site	DB
Choice of Contact: Phone No Admin: Contaminated Facility: MHSW Facility:					
<u>Detail(s)</u>					
Waste Class:		252 L			
Waste Class Name:		Waste crankcase oils and lubricants			
64	35 of 36	WNW/185.4	76.9 / -0.97	Sun Life/BK Prime Ontario 1 LP 99 BANK STREET OTTAWA ON K1P 5A3	GEN
Generator No:		ON1069900			
SIC Code:					
SIC Description:					
Approval Years:		As of Nov 2021			
PO Box No:					
Country:		Canada			
Status:		Registered			
Co Admin:					
Choice of Contact:					
Phone No Admin:					
Contaminated Facility:					
MHSW Facility:					
<u>Detail(s)</u>					
Waste Class:		145 I			
Waste Class Name:		Wastes from the use of pigments, coatings and paints			
Waste Class:		252 H			
Waste Class Name:		Waste crankcase oils and lubricants			
Waste Class:		112 C			
Waste Class Name:		Acid solutions - containing heavy metals			
Waste Class:		146 R			
Waste Class Name:		Other specified inorganic sludges, slurries or solids			
Waste Class:		121 C			
Waste Class Name:		Alkaline slutions - containing heavy metals			
Waste Class:		221 I			
Waste Class Name:		Light fuels			
Waste Class:		212 L			
Waste Class Name:		Aliphatic solvents and residues			
Waste Class:		252 L			
Waste Class Name:		Waste crankcase oils and lubricants			
64	36 of 36	WNW/185.4	76.9 / -0.97	Sun Life/BK Prime Ontario 1 LP 99 BANK STREET OTTAWA ON K1P 5A3	GEN
Generator No:		ON1069900			
SIC Code:					
SIC Description:					
Approval Years:		As of Oct 2022			
PO Box No:					
Country:		Canada			

Map Key	Number of Records	Direction/ Distance (m)	Elev/Diff (m)	Site	DB
Status:		Registered			
Co Admin:					
Choice of Contact:					
Phone No Admin:					
Contaminated Facility:					
MHSW Facility:					
<u>Detail(s)</u>					
Waste Class:		221 I			
Waste Class Name:		LIGHT FUELS			
Waste Class:		145 I			
Waste Class Name:		PAINT/PIGMENT/COATING RESIDUES			
Waste Class:		212 L			
Waste Class Name:		ALIPHATIC SOLVENTS			
Waste Class:		146 R			
Waste Class Name:		OTHER SPECIFIED INORGANICS			
Waste Class:		252 H			
Waste Class Name:		WASTE OILS & LUBRICANTS			
Waste Class:		121 C			
Waste Class Name:		ALKALINE WASTES - HEAVY METALS			
Waste Class:		112 C			
Waste Class Name:		ACID WASTE - HEAVY METALS			
Waste Class:		252 L			
Waste Class Name:		WASTE OILS & LUBRICANTS			

<u>65</u>	1 of 1	NW/185.9	77.9 / 0.06	ON	BORE
Borehole ID:	613397	Inclin FLG:	No		
OGF ID:	215514689	SP Status:	Initial Entry		
Status:		Surv Elev:	No		
Type:	Borehole	Piezometer:	No		
Use:		Primary Name:			
Completion Date:		Municipality:			
Static Water Level:	19.2	Lot:			
Primary Water Use:		Township:			
Sec. Water Use:		Latitude DD:	45.420767		
Total Depth m:	-999	Longitude DD:	-75.699667		
Depth Ref:	Ground Surface	UTM Zone:	18		
Depth Elev:		Easting:	445261		
Drill Method:		Northing:	5029932		
Orig Ground Elev m:	71	Location Accuracy:			
Elev Reliabil Note:		Accuracy:	Not Applicable		
DEM Ground Elev m:	71.6				
Concession:					
Location D:					
Survey D:					
Comments:					

Borehole Geology Stratum

Geology Stratum ID:	218394954	Mat Consistency:	
Top Depth:	0	Material Moisture:	
Bottom Depth:	.5	Material Texture:	
Material Color:		Non Geo Mat Type:	

Map Key	Number of Records	Direction/ Distance (m)	Elev/Diff (m)	Site	DB
---------	-------------------	-------------------------	---------------	------	----

Material 1: Sand
Material 2: Gravel
Material 3:
Material 4:
Gsc Material Description:
Stratum Description: SAND.

Geologic Formation:
Geologic Group:
Geologic Period:
Depositional Gen:

Geology Stratum ID: 218394955
Top Depth: .5
Bottom Depth:
Material Color:
Material 1: Bedrock
Material 2: Slate
Material 3:
Material 4:
Gsc Material Description:
Stratum Description: BEDROCK. . CLAY. COMPACT. CLAY. FIRM. CLAY. FIRM, WATER STABLE AT 170.0 FEET.SILT. SIL **Note: Many records provided by the department have a truncated [Stratum Description] field.

Mat Consistency: Compact
Material Moisture:
Material Texture:
Non Geo Mat Type:
Geologic Formation:
Geologic Group:
Geologic Period:
Depositional Gen:

Source

Source Type: Data Survey
Source Orig: Geological Survey of Canada
Source Date: 1956-1972
Confidence: H
Observatio:
Source Name: Urban Geology Automated Information System (UGAIS)
Source Details: File: OTTAWA2.txt RecordID: 059050 NTS_Sheet: 31G05G
Confiden 1: Logged by professional. Exact and complete description of material and properties.

Source Appl: Spatial/Tabular
Source Iden: 1
Scale or Res: Varies
Horizontal: NAD27
Verticalda: Mean Average Sea Level

Source List

Source Identifier: 1
Source Type: Data Survey
Source Date: 1956-1972
Scale or Resolution: Varies
Source Name: Urban Geology Automated Information System (UGAIS)
Source Originators: Geological Survey of Canada

Horizontal Datum: NAD27
Vertical Datum: Mean Average Sea Level
Projection Name: Universal Transverse Mercator

[66](#) 1 of 16 W/188.1 76.2 / -1.69 **PENSIONFUND REALTY LIMITED**
250 ALBERT STREET, LOTS 34&35
OTTAWA CITY ON K1P 6M1 CA

Certificate #: 8-4213-95-006
Application Year: 95
Issue Date: 12/29/95
Approval Type: Industrial air
Status: Approved
Application Type:
Client Name:
Client Address:
Client City:
Client Postal Code:
Project Description: EMERGENCY GEN-SET FOR OFFICE BLDG.
Contaminants: Nitrogen Oxides
Emission Control:

[66](#) 2 of 16 W/188.1 76.2 / -1.69 **International Development Research Centre**
250 Albert Street
Ottawa ON K1P 6M1 GEN

Generator No: ON5066872

Map Key	Number of Records	Direction/ Distance (m)	Elev/Diff (m)	Site	DB
SIC Code: SIC Description: Approval Years: 03,04 PO Box No: Country: Status: Co Admin: Choice of Contact: Phone No Admin: Contaminated Facility: MHSW Facility:					

66	3 of 16	W/188.1	76.2 / -1.69	MORGUARD INVESTMENTS LTD. 250 ALBERT STREET OTTAWA ON	GEN
--------------------	---------	---------	--------------	---	-----

Generator No: ON7427811
SIC Code: 531310
SIC Description: REAL ESTATE PROPERTY MANAGERS
Approval Years: 2013
PO Box No:
Country:
Status:
Co Admin:
Choice of Contact:
Phone No Admin:
Contaminated Facility:
MHSW Facility:

Detail(s)

Waste Class: 113
Waste Class Name: ACID WASTE - OTHER METALS

Waste Class: 331
Waste Class Name: WASTE COMPRESSED GASES

Waste Class: 122
Waste Class Name: ALKALINE WASTES - OTHER METALS

Waste Class: 251
Waste Class Name: OIL SKIMMINGS & SLUDGES

Waste Class: 145
Waste Class Name: PAINT/PIGMENT/COATING RESIDUES

Waste Class: 252
Waste Class Name: WASTE OILS & LUBRICANTS

Waste Class: 146
Waste Class Name: OTHER SPECIFIED INORGANICS

Waste Class: 213
Waste Class Name: PETROLEUM DISTILLATES

66	4 of 16	W/188.1	76.2 / -1.69	MORGUARD INVESTMENTS LTD. 250 ALBERT STREET OTTAWA ON K1P 6M1	GEN
--------------------	---------	---------	--------------	---	-----

Generator No: ON7427811
SIC Code: 531310
SIC Description: Real Estate Property Managers
Approval Years: 07,08

Map Key	Number of Records	Direction/ Distance (m)	Elev/Diff (m)	Site	DB
PO Box No: Country: Status: Co Admin: Choice of Contact: Phone No Admin: Contaminated Facility: MHSW Facility:					
<u>Detail(s)</u>					
Waste Class:		113			
Waste Class Name:		ACID WASTE - OTHER METALS			
Waste Class:		122			
Waste Class Name:		ALKALINE WASTES - OTHER METALS			
Waste Class:		145			
Waste Class Name:		PAINT/PIGMENT/COATING RESIDUES			
Waste Class:		213			
Waste Class Name:		PETROLEUM DISTILLATES			
Waste Class:		252			
Waste Class Name:		WASTE OILS & LUBRICANTS			
Waste Class:		331			
Waste Class Name:		WASTE COMPRESSED GASES			
66	5 of 16	W/188.1	76.2 / -1.69	TELUS Integrated Communications (2000) Inc. 250 Albert Street Ottawa ON K1P 6M1	CA
Certificate #:		8495-5GPMSE			
Application Year:		2002			
Issue Date:		12/10/2002			
Approval Type:		Air			
Status:		Approved			
Application Type:					
Client Name:					
Client Address:					
Client City:					
Client Postal Code:					
Project Description:					
Contaminants:					
Emission Control:					
66	6 of 16	W/188.1	76.2 / -1.69	250 Albert St Ottawa ON K1P 6M1	SPL
Ref No:		4065-8JZL97			
Site No:					
Incident Dt:		7/21/2011			
Year:					
Incident Cause:					
Incident Event:					
Contaminant Code:		38			
Contaminant Name:		FREON R-22 (CFC)			
Contaminant Limit 1:					
Contam Limit Freq 1:					
Contaminant UN No 1:					
Environment Impact:		Confirmed			
Discharger Report:					
Material Group:					
Health/Env Conseq:					
Client Type:					
Sector Type:					
Agency Involved:					
Nearest Watercourse:					
Site Address:		250 Albert St			
Site District Office:					
Site Postal Code:					
Site Region:					
Site Municipality:		Ottawa			

Map Key	Number of Records	Direction/ Distance (m)	Elev/Diff (m)	Site	DB
Nature of Impact:	Air Pollution			Site Lot:	
Receiving Medium:				Site Conc:	
Receiving Env:				Northing:	NA
MOE Response:	No Field Response			Easting:	NA
Dt MOE Arvl on Scn:				Site Geo Ref Accu:	
MOE Reported Dt:	7/22/2011			Site Map Datum:	
Dt Document Closed:	11/19/2011			SAC Action Class:	Air Spills - Gases and Vapours
Incident Reason:				Source Type:	
Site Name:	250 Albert Street				
Site County/District:					
Municipality No:					
Site Geo Ref Meth:					
Incident Summary:	Telus: R22 release from A/C unit on building				
Contaminant Qty:	45 kg				

66	7 of 16	W/188.1	76.2 / -1.69	Telus Integrated Communications (2000) Inc. 250 Albert St. Ottawa ON K1P 6M1	SPL
Ref No:	2388-8K7MMH			Discharger Report:	
Site No:				Material Group:	
Incident Dt:	7/28/2011			Health/Env Conseq:	
Year:				Client Type:	
Incident Cause:	Discharge or Emission to Air			Sector Type:	Other
Incident Event:				Agency Involved:	
Contaminant Code:	38			Nearest Watercourse:	
Contaminant Name:	FREON R-22 (CFC)			Site Address:	250 Albert St.
Contaminant Limit 1:				Site District Office:	
Contam Limit Freq 1:				Site Postal Code:	
Contaminant UN No 1:				Site Region:	
Environment Impact:	Not Anticipated			Site Municipality:	Ottawa
Nature of Impact:				Site Lot:	
Receiving Medium:	Sewage - Municipal/Private and Commercial			Site Conc:	
Receiving Env:				Northing:	
MOE Response:	No Field Response			Easting:	
Dt MOE Arvl on Scn:				Site Geo Ref Accu:	
MOE Reported Dt:	7/28/2011			Site Map Datum:	
Dt Document Closed:	12/3/2011			SAC Action Class:	Air Spills - Gases and Vapours
Incident Reason:	Equipment Failure			Source Type:	
Site Name:	Telus Corporate Building<UNOFFICIAL>				
Site County/District:					
Municipality No:					
Site Geo Ref Meth:					
Incident Summary:	Telus: 64 lbs R22 to atm. Ottawa				
Contaminant Qty:	64 lb				

66	8 of 16	W/188.1	76.2 / -1.69	MORGUARD INVESTMENTS LTD. 250 ALBERT STREET OTTAWA ON K1P 6M1	GEN
Generator No:	ON7427811				
SIC Code:	531310				
SIC Description:	Real Estate Property Managers				
Approval Years:	2009				
PO Box No:					
Country:					
Status:					
Co Admin:					
Choice of Contact:					
Phone No Admin:					
Contaminated Facility:					
MHSW Facility:					

Map Key	Number of Records	Direction/ Distance (m)	Elev/Diff (m)	Site	DB
<u>Detail(s)</u>					
Waste Class:		113			
Waste Class Name:		ACID WASTE - OTHER METALS			
Waste Class:		122			
Waste Class Name:		ALKALINE WASTES - OTHER METALS			
Waste Class:		145			
Waste Class Name:		PAINT/PIGMENT/COATING RESIDUES			
Waste Class:		213			
Waste Class Name:		PETROLEUM DISTILLATES			
Waste Class:		252			
Waste Class Name:		WASTE OILS & LUBRICANTS			
Waste Class:		331			
Waste Class Name:		WASTE COMPRESSED GASES			

66	9 of 16	W/188.1	76.2 / -1.69	MORGUARD INVESTMENTS LTD. 250 ALBERT STREET OTTAWA ON K1P 6M1	GEN
Generator No:		ON7427811			
SIC Code:		531310			
SIC Description:		Real Estate Property Managers			
Approval Years:		2010			
PO Box No:					
Country:					
Status:					
Co Admin:					
Choice of Contact:					
Phone No Admin:					
Contaminated Facility:					
MHSW Facility:					

<u>Detail(s)</u>					
Waste Class:		213			
Waste Class Name:		PETROLEUM DISTILLATES			
Waste Class:		122			
Waste Class Name:		ALKALINE WASTES - OTHER METALS			
Waste Class:		113			
Waste Class Name:		ACID WASTE - OTHER METALS			
Waste Class:		331			
Waste Class Name:		WASTE COMPRESSED GASES			
Waste Class:		252			
Waste Class Name:		WASTE OILS & LUBRICANTS			
Waste Class:		145			
Waste Class Name:		PAINT/PIGMENT/COATING RESIDUES			

66	10 of 16	W/188.1	76.2 / -1.69	MORGUARD INVESTMENTS LTD. 250 ALBERT STREET OTTAWA ON K1P 6M1	GEN
Generator No:		ON7427811			

Map Key	Number of Records	Direction/ Distance (m)	Elev/Diff (m)	Site	DB
SIC Code: SIC Description: Approval Years: PO Box No: Country: Status: Co Admin: Choice of Contact: Phone No Admin: Contaminated Facility: MHSW Facility:		531310 Real Estate Property Managers 2011			
<u>Detail(s)</u>					
Waste Class:		145			
Waste Class Name:		PAINT/PIGMENT/COATING RESIDUES			
Waste Class:		252			
Waste Class Name:		WASTE OILS & LUBRICANTS			
Waste Class:		213			
Waste Class Name:		PETROLEUM DISTILLATES			
Waste Class:		122			
Waste Class Name:		ALKALINE WASTES - OTHER METALS			
Waste Class:		113			
Waste Class Name:		ACID WASTE - OTHER METALS			
Waste Class:		331			
Waste Class Name:		WASTE COMPRESSED GASES			

66	11 of 16	W/188.1	76.2 / -1.69	MORGUARD INVESTMENTS LTD. 250 ALBERT STREET OTTAWA ON K1P 6M1	GEN
Generator No: SIC Code: SIC Description: Approval Years: PO Box No: Country: Status: Co Admin: Choice of Contact: Phone No Admin: Contaminated Facility: MHSW Facility:		ON7427811 531310 Real Estate Property Managers 2012			
<u>Detail(s)</u>					
Waste Class:		122			
Waste Class Name:		ALKALINE WASTES - OTHER METALS			
Waste Class:		145			
Waste Class Name:		PAINT/PIGMENT/COATING RESIDUES			
Waste Class:		213			
Waste Class Name:		PETROLEUM DISTILLATES			
Waste Class:		331			
Waste Class Name:		WASTE COMPRESSED GASES			

Map Key	Number of Records	Direction/ Distance (m)	Elev/Diff (m)	Site	DB
Waste Class:		252			
Waste Class Name:		WASTE OILS & LUBRICANTS			
Waste Class:		113			
Waste Class Name:		ACID WASTE - OTHER METALS			
66	12 of 16	W/188.1	76.2 / -1.69	TELUS Integrated Communications (2000) Inc. 250 Albert Street Ottawa ON T5G 2S7	ECA
Approval No:		8495-5GPMSE		MOE District: Ottawa	
Approval Date:		2002-12-10		City:	
Status:		Revoked and/or Replaced		Longitude: -75.700516	
Record Type:		ECA		Latitude: 45.419586	
Link Source:		IDS		Geometry X:	
SWP Area Name:		Rideau Valley		Geometry Y:	
Approval Type:		ECA-AIR			
Project Type:		AIR			
Business Name:		TELUS Integrated Communications (2000) Inc.			
Address:		250 Albert Street			
Full Address:					
Full PDF Link:		https://www.accessenvironment.ene.gov.on.ca/instruments/9512-5DTN5D-14.pdf			
PDF Site Location:					
66	13 of 16	W/188.1	76.2 / -1.69	Morguard Investments Limited 250 Albert Street, Ottawa ON K1P 6E6	GEN
Generator No:		ON4867780			
SIC Code:		531310			
SIC Description:		REAL ESTATE PROPERTY MANAGERS			
Approval Years:		2015			
PO Box No:					
Country:		Canada			
Status:					
Co Admin:		Lorna LD de Leon			
Choice of Contact:		CO_OFFICIAL			
Phone No Admin:		905-281-5965 Ext.			
Contaminated Facility:		No			
MHSW Facility:		No			
<u>Detail(s)</u>					
Waste Class:		251			
Waste Class Name:		OIL SKIMMINGS & SLUDGES			
66	14 of 16	W/188.1	76.2 / -1.69	MORGUARD INVESTMENTS 250 ALBERT STREET OTTAWA ON K1P 6M1	GEN
Generator No:		ON7028420			
SIC Code:		531310			
SIC Description:		REAL ESTATE PROPERTY MANAGERS			
Approval Years:		2014			
PO Box No:					
Country:		Canada			
Status:					
Co Admin:					
Choice of Contact:		CO_OFFICIAL			
Phone No Admin:					
Contaminated Facility:		No			
MHSW Facility:		No			

Map Key	Number of Records	Direction/ Distance (m)	Elev/Diff (m)	Site	DB
---------	-------------------	----------------------------	------------------	------	----

Detail(s)

Waste Class: 212
Waste Class Name: ALIPHATIC SOLVENTS

66	15 of 16	W/188.1	76.2 / -1.69	Albert & Bank Equities Inc. & Parkgreen LP 250 Albert Street Ottawa ON K1P 6E6	GEN
--------------------	----------	---------	--------------	--	-----

Generator No: ON7789650
SIC Code:
SIC Description:
Approval Years: As of Nov 2021
PO Box No:
Country: Canada
Status: Registered
Co Admin:
Choice of Contact:
Phone No Admin:
Contaminated Facility:
MHSW Facility:

Detail(s)

Waste Class: 221 I
Waste Class Name: Light fuels

Waste Class: 331 I
Waste Class Name: Waste compressed gases including cylinders

Waste Class: 268 C
Waste Class Name: Amines

Waste Class: 267 C
Waste Class Name: Organic acids

Waste Class: 263 I
Waste Class Name: Misc. waste organic chemicals

Waste Class: 122 C
Waste Class Name: Alkaline slutions - containing other metals and non-metals (not cyanide)

Waste Class: 145 I
Waste Class Name: Wastes from the use of pigments, coatings and paints

66	16 of 16	W/188.1	76.2 / -1.69	Albert & Bank Equities Inc. & Parkgreen LP 250 Albert Street Ottawa ON K1P 6E6	GEN
--------------------	----------	---------	--------------	--	-----

Generator No: ON7789650
SIC Code:
SIC Description:
Approval Years: As of Oct 2022
PO Box No:
Country: Canada
Status: Registered
Co Admin:
Choice of Contact:
Phone No Admin:
Contaminated Facility:
MHSW Facility:

Map Key	Number of Records	Direction/ Distance (m)	Elev/Diff (m)	Site	DB
---------	-------------------	----------------------------	------------------	------	----

Detail(s)

Waste Class: 331 I
Waste Class Name: WASTE COMPRESSED GASES

Waste Class: 267 C
Waste Class Name: ORGANIC ACIDS

Waste Class: 263 I
Waste Class Name: ORGANIC LABORATORY CHEMICALS

Waste Class: 268 C
Waste Class Name: AMINES

Waste Class: 122 C
Waste Class Name: ALKALINE WASTES - OTHER METALS

Waste Class: 251 L
Waste Class Name: OIL SKIMMINGS & SLUDGES

Waste Class: 145 I
Waste Class Name: PAINT/PIGMENT/COATING RESIDUES

Waste Class: 221 I
Waste Class Name: LIGHT FUELS

67	1 of 6	N/189.0	78.9 / 1.00	City of Ottawa Sparks St Ottawa ON K1N 5A1	ECA
--------------------	--------	---------	-------------	--	-----

Approval No:	0054-4YZGXX	MOE District:	Ottawa
Approval Date:	2001-07-31	City:	
Status:	Approved	Longitude:	-75.6982
Record Type:	ECA	Latitude:	45.4212
Link Source:	IDS	Geometry X:	
SWP Area Name:	Rideau Valley	Geometry Y:	
Approval Type:	ECA-Municipal and Private Water Works		
Project Type:	Municipal and Private Water Works		
Business Name:	City of Ottawa		
Address:	Sparks St		
Full Address:			
Full PDF Link:			
PDF Site Location:			

67	2 of 6	N/189.0	78.9 / 1.00	City of Ottawa Sparks St Ottawa ON K1P 1J1	ECA
--------------------	--------	---------	-------------	--	-----

Approval No:	7650-5L8KG7	MOE District:	Ottawa
Approval Date:	2003-04-03	City:	
Status:	Approved	Longitude:	-75.6982
Record Type:	ECA	Latitude:	45.4212
Link Source:	IDS	Geometry X:	
SWP Area Name:	Rideau Valley	Geometry Y:	
Approval Type:	ECA-Municipal and Private Water Works		
Project Type:	Municipal and Private Water Works		
Business Name:	City of Ottawa		
Address:	Sparks St		
Full Address:			
Full PDF Link:			
PDF Site Location:			

Map Key	Number of Records	Direction/ Distance (m)	Elev/Diff (m)	Site	DB
67	3 of 6	N/189.0	78.9 / 1.00	City of Ottawa Sparks St Ottawa ON K1N 5A1	ECA
<p>Approval No: 4026-4YZH9X MOE District: Ottawa</p> <p>Approval Date: 2001-07-31 City:</p> <p>Status: Approved Longitude: -75.6982</p> <p>Record Type: ECA Latitude: 45.4212</p> <p>Link Source: IDS Geometry X:</p> <p>SWP Area Name: Rideau Valley Geometry Y:</p> <p>Approval Type: ECA-MUNICIPAL AND PRIVATE SEWAGE WORKS</p> <p>Project Type: MUNICIPAL AND PRIVATE SEWAGE WORKS</p> <p>Business Name: City of Ottawa</p> <p>Address: Sparks St</p> <p>Full Address:</p> <p>Full PDF Link: https://www.accessenvironment.ene.gov.on.ca/instruments/6828-4YXLE4-14.pdf</p> <p>PDF Site Location:</p>					
67	4 of 6	N/189.0	78.9 / 1.00	City of Ottawa Wellington St Ottawa ON K2G 6J8	ECA
<p>Approval No: 9625-65WJYS MOE District: Ottawa</p> <p>Approval Date: 2005-02-07 City:</p> <p>Status: Approved Longitude: -75.6982</p> <p>Record Type: ECA Latitude: 45.4212</p> <p>Link Source: IDS Geometry X:</p> <p>SWP Area Name: Rideau Valley Geometry Y:</p> <p>Approval Type: ECA-AIR</p> <p>Project Type: AIR</p> <p>Business Name: City of Ottawa</p> <p>Address: Wellington St</p> <p>Full Address:</p> <p>Full PDF Link: https://www.accessenvironment.ene.gov.on.ca/instruments/7013-62MPD5-14.pdf</p> <p>PDF Site Location:</p>					
67	5 of 6	N/189.0	78.9 / 1.00	City of Ottawa Wellington St Ottawa ON K2P 2L7	ECA
<p>Approval No: 5387-4SNPYM MOE District: Ottawa</p> <p>Approval Date: 2001-03-01 City:</p> <p>Status: Revoked and/or Replaced Longitude: -75.6982</p> <p>Record Type: ECA Latitude: 45.4212</p> <p>Link Source: IDS Geometry X:</p> <p>SWP Area Name: Rideau Valley Geometry Y:</p> <p>Approval Type: ECA-AIR</p> <p>Project Type: AIR</p> <p>Business Name: City of Ottawa</p> <p>Address: Wellington St</p> <p>Full Address:</p> <p>Full PDF Link: https://www.accessenvironment.ene.gov.on.ca/instruments/0144-4RSKQY-14.pdf</p> <p>PDF Site Location:</p>					
67	6 of 6	N/189.0	78.9 / 1.00	City of Ottawa Bank Street (from Wellington Street to Laurier Avenue) Russell ON K2P 1J1	ECA
<p>Approval No: 2318-6RTUR4 MOE District: Ottawa</p>					

Map Key	Number of Records	Direction/ Distance (m)	Elev/Diff (m)	Site	DB	
Approval Date: Status: Record Type: Link Source: SWP Area Name: Approval Type: Project Type: Business Name: Address: Full Address: Full PDF Link: PDF Site Location:	2006-07-24 Approved ECA IDS Rideau Valley			City: Longitude: Latitude: Geometry X: Geometry Y:	-75.6982 45.4212	
				ECA-Municipal Drinking Water Systems Municipal Drinking Water Systems City of Ottawa Bank Street (from Wellington Street to Laurier Avenue)		

68	1 of 11	W/191.9	76.2 / -1.69	GVT. OF CAN. - PUBLIC WORKS CANADA JACKSON COMPOSITION CENTRE 257 SLATER ST., GROUND FLOOR OTTAWA ON K1P 5H9	GEN
Generator No: SIC Code: SIC Description: Approval Years: PO Box No: Country: Status: Co Admin: Choice of Contact: Phone No Admin: Contaminated Facility: MHSW Facility:	ON0144714 8159 OTHER GEN. ADMIN. 86,87				
<u>Detail(s)</u>					
Waste Class: Waste Class Name:	264 PHOTOPROCESSING WASTES				

68	2 of 11	W/191.9	76.2 / -1.69	GVT. OF CAN.(OUT OF BUSINESS) JACKSON COMPOSITION CENTRE 257 SLATER ST., GROUND FLOOR OTTAWA ON K1P 5H9	GEN
Generator No: SIC Code: SIC Description: Approval Years: PO Box No: Country: Status: Co Admin: Choice of Contact: Phone No Admin: Contaminated Facility: MHSW Facility:	ON0144714 8159 OTHER GEN. ADMIN. 88,89,90				
<u>Detail(s)</u>					
Waste Class: Waste Class Name:	264 PHOTOPROCESSING WASTES				

68	3 of 11	W/191.9	76.2 / -1.69	GVT. OF CAN.(OUT OF BUSINESS) 18-188 JACKSON COMPOSITION CENTRE 257 SLATER	GEN
--------------------	---------	---------	--------------	--	------------

Map Key	Number of Records	Direction/ Distance (m)	Elev/Diff (m)	Site	DB
				ST., GROUND FLOOR OTTAWA ON K1P 5H9	
				Generator No: ON0144714 SIC Code: 8159 SIC Description: OTHER GEN. ADMIN. Approval Years: 92,93,94,95,96,97 PO Box No: Country: Status: Co Admin: Choice of Contact: Phone No Admin: Contaminated Facility: MHSW Facility:	
68	4 of 11	W/191.9	76.2 / -1.69	PUBLIC WORKS CANADA JACKSON COMPOSITION CENTRE 257 SLATER STREET, GROUND FLOOR OTTAWA ON K1P 5H9	GEN
				Generator No: ON0144714 SIC Code: 8159 SIC Description: OTHER GEN. ADMIN. Approval Years: 98 PO Box No: Country: Status: Co Admin: Choice of Contact: Phone No Admin: Contaminated Facility: MHSW Facility:	
68	5 of 11	W/191.9	76.2 / -1.69	PUBLIC WORKS CANADA 257 SLATER STREET JACKSON BLDG. OTTAWA ON K1A 0M3	GEN
				Generator No: ON0144792 SIC Code: 8159 SIC Description: OTHER GEN. ADMIN. Approval Years: 92,93,97 PO Box No: Country: Status: Co Admin: Choice of Contact: Phone No Admin: Contaminated Facility: MHSW Facility:	
				Detail(s) Waste Class: 212 Waste Class Name: ALIPHATIC SOLVENTS Waste Class: 243 Waste Class Name: PCB'S Waste Class: 252 Waste Class Name: WASTE OILS & LUBRICANTS	

Map Key	Number of Records	Direction/ Distance (m)	Elev/Diff (m)	Site	DB
68	6 of 11	W/191.9	76.2 / -1.69	GVT. OF CANADA-PUBLIC WORKS 17-745 CANADA JACKSON BLDG. 257 SLATER, OTTAWA JACKSON BLDG. OTTAWA ON K1A 0M3	GEN
Generator No: SIC Code: SIC Description: Approval Years: PO Box No: Country: Status: Co Admin: Choice of Contact: Phone No Admin: Contaminated Facility: MHSW Facility:		ON0144792 8159 OTHER GEN. ADMIN. 94,96			
<u>Detail(s)</u>					
Waste Class:		252			
Waste Class Name:		WASTE OILS & LUBRICANTS			
Waste Class:		212			
Waste Class Name:		ALIPHATIC SOLVENTS			
Waste Class:		243			
Waste Class Name:		PCB'S			
68	7 of 11	W/191.9	76.2 / -1.69	GVT. OF CANADA-PUBLIC WORKS 17-745 CANADA JACKSON BLDG. 257 SLATER, OTTAWA C/O 140 PROMENADE DU PORTAGE PHASE IV OTTAWA ON K1A 0M3	GEN
Generator No: SIC Code: SIC Description: Approval Years: PO Box No: Country: Status: Co Admin: Choice of Contact: Phone No Admin: Contaminated Facility: MHSW Facility:		ON0144792 8159 OTHER GEN. ADMIN. 95			
<u>Detail(s)</u>					
Waste Class:		212			
Waste Class Name:		ALIPHATIC SOLVENTS			
Waste Class:		243			
Waste Class Name:		PCB'S			
Waste Class:		252			
Waste Class Name:		WASTE OILS & LUBRICANTS			
68	8 of 11	W/191.9	76.2 / -1.69	PUBLIC WORKS & GOVERNMENT SERVICES CAN. 257 SLATER STREET JACKSON BUILDING OTTAWA ON K1A 0M3	GEN

Map Key	Number of Records	Direction/ Distance (m)	Elev/Diff (m)	Site	DB
<p>Generator No: ON0144792 SIC Code: 8159 SIC Description: OTHER GEN. ADMIN. Approval Years: 98,99,00,01 PO Box No: Country: Status: Co Admin: Choice of Contact: Phone No Admin: Contaminated Facility: MHSW Facility:</p>					
<u>Detail(s)</u>					
<p>Waste Class: 212 Waste Class Name: ALIPHATIC SOLVENTS</p> <p>Waste Class: 243 Waste Class Name: PCB'S</p> <p>Waste Class: 252 Waste Class Name: WASTE OILS & LUBRICANTS</p>					
68	9 of 11	W/191.9	76.2 / -1.69	ELECTIONS CANADA 257 SLATER STREET OTTAWA ON K1A 0M6	GEN
<p>Generator No: ON1677901 SIC Code: 8159 SIC Description: OTHER GEN. ADMIN. Approval Years: 96,97,98,99,00,01 PO Box No: Country: Status: Co Admin: Choice of Contact: Phone No Admin: Contaminated Facility: MHSW Facility:</p>					
<u>Detail(s)</u>					
<p>Waste Class: 213 Waste Class Name: PETROLEUM DISTILLATES</p>					
68	10 of 11	W/191.9	76.2 / -1.69	BUREAU DE LA SURVEILLANCE DES 257 SLATER STREET OTTAWA ON K1P 5H9	GEN
<p>Generator No: ON2207800 SIC Code: 8129 SIC Description: OTHER PROTECT. SERV. Approval Years: 97,98,99,00,01 PO Box No: Country: Status: Co Admin: Choice of Contact: Phone No Admin: Contaminated Facility: MHSW Facility:</p>					

Map Key	Number of Records	Direction/ Distance (m)	Elev/Diff (m)	Site	DB
---------	-------------------	-------------------------	---------------	------	----

Detail(s)

Waste Class: 261
Waste Class Name: PHARMACEUTICALS

[68](#) 11 of 11 W/191.9 76.2 / -1.69 Elections Canada 257 Slater Ottawa ON GEN

Generator No: ON9585949
SIC Code: 911910
SIC Description:
Approval Years: 2013
PO Box No:
Country:
Status:
Co Admin:
Choice of Contact:
Phone No Admin:
Contaminated Facility:
MHSW Facility:

Detail(s)

Waste Class: 148
Waste Class Name: INORGANIC LABORATORY CHEMICALS

Waste Class: 263
Waste Class Name: ORGANIC LABORATORY CHEMICALS

[69](#) 1 of 1 NNE/194.8 78.9 / 1.00 ON BORE

Borehole ID: 613404	Inclin FLG: No
OGF ID: 215514695	SP Status: Initial Entry
Status:	Surv Elev: No
Type: Borehole	Piezometer: No
Use:	Primary Name:
Completion Date:	Municipality:
Static Water Level: 3.0	Lot:
Primary Water Use:	Township:
Sec. Water Use:	Latitude DD: 45.421142
Total Depth m: -999	Longitude DD: -75.697243
Depth Ref: Ground Surface	UTM Zone: 18
Depth Elev:	Easting: 445451
Drill Method:	Northing: 5029972
Orig Ground Elev m: 68.6	Location Accuracy:
Elev Reliabil Note:	Accuracy: Not Applicable
DEM Ground Elev m: 71.5	
Concession:	
Location D:	
Survey D:	
Comments:	

Borehole Geology Stratum

Geology Stratum ID: 218394986	Mat Consistency: Compact
Top Depth: 2.3	Material Moisture:
Bottom Depth: 2.9	Material Texture:
Material Color:	Non Geo Mat Type:
Material 1: Till	Geologic Formation:

Map Key	Number of Records	Direction/ Distance (m)	Elev/Diff (m)	Site	DB
Material 2: Material 3: Material 4: Gsc Material Description: Stratum Description:		TILL. COMPACT.		Geologic Group: Geologic Period: Depositional Gen:	
Geology Stratum ID: Top Depth: Bottom Depth: Material Color: Material 1: Material 2: Material 3: Material 4: Gsc Material Description: Stratum Description:	218394989 6.2 Bedrock Shale BEDROCK. SPECIFIED. LOOSE. UNSPECIFIED. DENSE. UNSPECIFIED. DENSE. UNSPECIFIED. VERY DENSE **Note: Many records provided by the department have a truncated [Stratum Description] field.			Mat Consistency: Material Moisture: Material Texture: Non Geo Mat Type: Geologic Formation: Geologic Group: Geologic Period: Depositional Gen:	Dense
Geology Stratum ID: Top Depth: Bottom Depth: Material Color: Material 1: Material 2: Material 3: Material 4: Gsc Material Description: Stratum Description:	218394987 2.9 4 Till TILL. FIRM.			Mat Consistency: Material Moisture: Material Texture: Non Geo Mat Type: Geologic Formation: Geologic Group: Geologic Period: Depositional Gen:	Firm
Geology Stratum ID: Top Depth: Bottom Depth: Material Color: Material 1: Material 2: Material 3: Material 4: Gsc Material Description: Stratum Description:	218394988 4 6.2 Till Sand TILL. LOOSE, WATER STABLE AT 215.0 FEET.			Mat Consistency: Material Moisture: Material Texture: Non Geo Mat Type: Geologic Formation: Geologic Group: Geologic Period: Depositional Gen:	Loose
Geology Stratum ID: Top Depth: Bottom Depth: Material Color: Material 1: Material 2: Material 3: Material 4: Gsc Material Description: Stratum Description:	218394985 0 2.3 Fill FILL. LOOSE.			Mat Consistency: Material Moisture: Material Texture: Non Geo Mat Type: Geologic Formation: Geologic Group: Geologic Period: Depositional Gen:	Loose fill
Source					
Source Type: Source Orig: Source Date: Confidence: Observatio: Source Name: Source Details: Confiden 1:	Data Survey Geological Survey of Canada 1956-1972 H Urban Geology Automated Information System (UGAIS) File: OTTAWA2.txt RecordID: 059120 NTS_Sheet: 31G05G Logged by professional. Exact and complete description of material and properties.			Source Appl: Source Iden: Scale or Res: Horizontal: Verticalda:	Spatial/Tabular 1 Varies NAD27 Mean Average Sea Level

Source List

Map Key	Number of Records	Direction/ Distance (m)	Elev/Diff (m)	Site	DB
Source Identifier: 1 Source Type: Data Survey Source Date: 1956-1972 Scale or Resolution: Varies Source Name: Urban Geology Automated Information System (UGAIS) Source Originators: Geological Survey of Canada					
Horizontal Datum: NAD27 Vertical Datum: Mean Average Sea Level Projection Name: Universal Transverse Mercator					

[70](#) 1 of 4 NE/198.1 76.9 / -1.00 Metcalfe Realty Company Limited
123 Slater Street
Ottawa ON GEN

Generator No: ON4004553
SIC Code: 531310
SIC Description: Real Estate Property Managers
Approval Years: 06,07,08
PO Box No:
Country:
Status:
Co Admin:
Choice of Contact:
Phone No Admin:
Contaminated Facility:
MHSW Facility:

Detail(s)

Waste Class: 145
Waste Class Name: PAINT/PIGMENT/COATING RESIDUES

Waste Class: 148
Waste Class Name: INORGANIC LABORATORY CHEMICALS

Waste Class: 252
Waste Class Name: WASTE OILS & LUBRICANTS

Waste Class: 212
Waste Class Name: ALIPHATIC SOLVENTS

[70](#) 2 of 4 NE/198.1 76.9 / -1.00 Metcalfe Realty Company Limited
123 Slater Street
Ottawa ON GEN

Generator No: ON4004553
SIC Code: 531310
SIC Description: Real Estate Property Managers
Approval Years: 2009
PO Box No:
Country:
Status:
Co Admin:
Choice of Contact:
Phone No Admin:
Contaminated Facility:
MHSW Facility:

Detail(s)

Waste Class: 252
Waste Class Name: WASTE OILS & LUBRICANTS

Waste Class: 145
Waste Class Name: PAINT/PIGMENT/COATING RESIDUES

Map Key	Number of Records	Direction/ Distance (m)	Elev/Diff (m)	Site	DB
Waste Class:		148			
Waste Class Name:		INORGANIC LABORATORY CHEMICALS			
Waste Class:		212			
Waste Class Name:		ALIPHATIC SOLVENTS			

70	3 of 4	NE/198.1	76.9 / -1.00	Metcalfe Realty Company Limited 123 Slater Street Ottawa ON	GEN
Generator No:		ON4004553			
SIC Code:		531310			
SIC Description:		Real Estate Property Managers			
Approval Years:		2012			
PO Box No:					
Country:					
Status:					
Co Admin:					
Choice of Contact:					
Phone No Admin:					
Contaminated Facility:					
MHSW Facility:					

Detail(s)

Waste Class:		148			
Waste Class Name:		INORGANIC LABORATORY CHEMICALS			
Waste Class:		212			
Waste Class Name:		ALIPHATIC SOLVENTS			
Waste Class:		252			
Waste Class Name:		WASTE OILS & LUBRICANTS			
Waste Class:		145			
Waste Class Name:		PAINT/PIGMENT/COATING RESIDUES			

70	4 of 4	NE/198.1	76.9 / -1.00	METCALFE REALTY 123 SLATER STREET OTTAWA ON K1P 1H9	GEN
Generator No:		ON3537220			
SIC Code:		531310			
SIC Description:		REAL ESTATE PROPERTY MANAGERS			
Approval Years:		2014			
PO Box No:					
Country:		Canada			
Status:					
Co Admin:					
Choice of Contact:		CO_OFFICIAL			
Phone No Admin:					
Contaminated Facility:		No			
MHSW Facility:		No			

Detail(s)

Waste Class:		145			
Waste Class Name:		PAINT/PIGMENT/COATING RESIDUES			
Waste Class:		221			
Waste Class Name:		LIGHT FUELS			
Waste Class:		252			

Map Key	Number of Records	Direction/ Distance (m)	Elev/Diff (m)	Site	DB
Waste Class Name:		WASTE OILS & LUBRICANTS			
71	1 of 5	WSW/200.7	76.9 / -0.98	Canada Revenue Agency 333 Laurier Avenue Ottawa ON	GEN
Generator No:		ON3602777			
SIC Code:		911910			
SIC Description:		Other Federal Government Public Administration			
Approval Years:		06			
PO Box No:					
Country:					
Status:					
Co Admin:					
Choice of Contact:					
Phone No Admin:					
Contaminated Facility:					
MHSW Facility:					
<u>Detail(s)</u>					
Waste Class:		112			
Waste Class Name:		ACID WASTE - HEAVY METALS			
Waste Class:		146			
Waste Class Name:		OTHER SPECIFIED INORGANICS			
71	2 of 5	WSW/200.7	76.9 / -0.98	Public Works and Government Services Canada 333 Laurier Ave Ottawa ON	GEN
Generator No:		ON6656977			
SIC Code:		911910			
SIC Description:		Other Federal Government Public Administration			
Approval Years:		2012			
PO Box No:					
Country:					
Status:					
Co Admin:					
Choice of Contact:					
Phone No Admin:					
Contaminated Facility:					
MHSW Facility:					
71	3 of 5	WSW/200.7	76.9 / -0.98	Telus Communication Company 1900- 333 Laurier Avenue Ottawa ON K1P 1C1	SPL
Ref No:		7520-9WUKV5		Discharger Report:	
Site No:		NA		Material Group:	
Incident Dt:		5/25/2015		Health/Env Conseq:	
Year:				Client Type:	
Incident Cause:		Leak/Break		Sector Type:	
Incident Event:				Agency Involved:	
Contaminant Code:		24		Nearest Watercourse:	
Contaminant Name:		GLYCOL/WATER SOLUTION		Site Address: 1900- 333 Laurier Avenue	
Contaminant Limit 1:				Site District Office:	
Contam Limit Freq 1:				Site Postal Code: K1P 1C1	
Contaminant UN No 1:				Site Region:	
Environment Impact:				Site Municipality: Ottawa	
Nature of Impact:		Land; Surface Water		Site Lot:	
Receiving Medium:				Site Conc:	
Receiving Env:				Northing:	

Map Key	Number of Records	Direction/ Distance (m)	Elev/Diff (m)	Site	DB
MOE Response: Dt MOE Arvl on Scrn: MOE Reported Dt: Dt Document Closed: Incident Reason: Site Name: Site County/District: Municipality No: Site Geo Ref Meth: Incident Summary: Contaminant Qty:	N 5/25/2015 5/28/2015 Equipment Failure			Eastings: Site Geo Ref Accu: Site Map Datum: SAC Action Class: Source Type: Telus equipment facility <UNOFFICIAL> Telus: 5L glycol to roof, drainage system 5 L	Land Spills

71	4 of 5	WSW/200.7	76.9 / -0.98	Public Services & Procurement Canada ESD 333 Laurier Ave Ottawa ON K1P 1C1	GEN
Generator No: SIC Code: SIC Description: Approval Years: PO Box No: Country: Status: Co Admin: Choice of Contact: Phone No Admin: Contaminated Facility: MHSW Facility:	ON6656977 As of Nov 2021 Canada Registered				
Detail(s)					
Waste Class: Waste Class Name:	221 I Light fuels				
Waste Class: Waste Class Name:	263 I Misc. waste organic chemicals				
Waste Class: Waste Class Name:	212 L Aliphatic solvents and residues				
Waste Class: Waste Class Name:	145 I Wastes from the use of pigments, coatings and paints				
Waste Class: Waste Class Name:	252 L Waste crankcase oils and lubricants				
Waste Class: Waste Class Name:	331 I Waste compressed gases including cylinders				

71	5 of 5	WSW/200.7	76.9 / -0.98	Public Services & Procurement Canada ESD 333 Laurier Ave Ottawa ON K1P 1C1	GEN
Generator No: SIC Code: SIC Description: Approval Years: PO Box No: Country: Status: Co Admin: Choice of Contact:	ON6656977 As of Oct 2022 Canada Registered				

Map Key	Number of Records	Direction/ Distance (m)	Elev/Diff (m)	Site	DB
Phone No Admin: Contaminated Facility: MHSW Facility:					
<u>Detail(s)</u>					
Waste Class:		252 L			
Waste Class Name:		WASTE OILS & LUBRICANTS			
Waste Class:		263 I			
Waste Class Name:		ORGANIC LABORATORY CHEMICALS			
Waste Class:		221 I			
Waste Class Name:		LIGHT FUELS			
Waste Class:		331 I			
Waste Class Name:		WASTE COMPRESSED GASES			
Waste Class:		145 I			
Waste Class Name:		PAINT/PIGMENT/COATING RESIDUES			
Waste Class:		212 L			
Waste Class Name:		ALIPHATIC SOLVENTS			
72	1 of 1	W/202.3	75.9 / -2.00	Strivetech Elevator Services Inc. 102 BANK STREET Ottawa ON K1P 5N4	GEN
Generator No:		ON8807066			
SIC Code:		238291			
SIC Description:		ELEVATOR AND ESCALATOR INSTALLATION CONTRACTORS			
Approval Years:		2015			
PO Box No:					
Country:		Canada			
Status:					
Co Admin:					
Choice of Contact:		CO_OFFICIAL			
Phone No Admin:					
Contaminated Facility:		No			
MHSW Facility:		No			
<u>Detail(s)</u>					
Waste Class:		146			
Waste Class Name:		OTHER SPECIFIED INORGANICS			
73	1 of 16	WSW/202.8	76.4 / -1.46	STANDARD LIFE ASSURANCE COMPANY 280 SLATER STREET OTTAWA CITY ON K1P 1C2	CA
Certificate #:		8-4121-91-			
Application Year:		91			
Issue Date:		4/29/1992			
Approval Type:		Industrial air			
Status:		Approved in 1992			
Application Type:					
Client Name:					
Client Address:					
Client City:					
Client Postal Code:					
Project Description:		INSTALL STANDBY DIESEL GENERATOR			
Contaminants:		Nitrogen Oxides, Sound, Stoddard Solvent			
Emission Control:		Silencer, Muffler			

Map Key	Number of Records	Direction/ Distance (m)	Elev/Diff (m)	Site	DB
73	2 of 16	WSW/202.8	76.4 / -1.46	SNAPSHOT 1 HOUR PHOTO LAB LTD. 280 SLATER STREET OTTAWA ON K1P 1C2	GEN
Generator No: ON1886300 SIC Code: 6571 SIC Description: CAMERA/PHOTO. SUPPLY Approval Years: 94,95,96,97,98,99,00,01 PO Box No: Country: Status: Co Admin: Choice of Contact: Phone No Admin: Contaminated Facility: MHSW Facility:					
<u>Detail(s)</u>					
Waste Class: 264					
Waste Class Name: PHOTOPROCESSING WASTES					
73	3 of 16	WSW/202.8	76.4 / -1.46	Morguard Investments Limited 280 Slater Street/333 Laurier Avenue Ottawa ON	GEN
Generator No: ON5260950 SIC Code: 523990 SIC Description: ALL OTHER FINANCIAL INVESTMENT ACTIVITIES Approval Years: 2013 PO Box No: Country: Status: Co Admin: Choice of Contact: Phone No Admin: Contaminated Facility: MHSW Facility:					
<u>Detail(s)</u>					
Waste Class: 145					
Waste Class Name: PAINT/PIGMENT/COATING RESIDUES					
Waste Class: 112					
Waste Class Name: ACID WASTE - HEAVY METALS					
Waste Class: 212					
Waste Class Name: ALIPHATIC SOLVENTS					
Waste Class: 121					
Waste Class Name: ALKALINE WASTES - HEAVY METALS					
Waste Class: 146					
Waste Class Name: OTHER SPECIFIED INORGANICS					
Waste Class: 251					
Waste Class Name: OIL SKIMMINGS & SLUDGES					

Map Key	Number of Records	Direction/ Distance (m)	Elev/Diff (m)	Site	DB
73	4 of 16	WSW/202.8	76.4 / -1.46	Morguard Investments Limited 280 Slater Street/333 Laurier Avenue Ottawa ON K1P 1C1	GEN
Generator No: SIC Code: SIC Description: Approval Years: PO Box No: Country: Status: Co Admin: Choice of Contact: Phone No Admin: Contaminated Facility: MHSW Facility:		ON5260950 523990 All Other Financial Investment Activities 07,08			
<u>Detail(s)</u>					
Waste Class:		112			
Waste Class Name:		ACID WASTE - HEAVY METALS			
Waste Class:		121			
Waste Class Name:		ALKALINE WASTES - HEAVY METALS			
Waste Class:		212			
Waste Class Name:		ALIPHATIC SOLVENTS			
Waste Class:		145			
Waste Class Name:		PAINT/PIGMENT/COATING RESIDUES			
Waste Class:		146			
Waste Class Name:		OTHER SPECIFIED INORGANICS			
Waste Class:		148			
Waste Class Name:		INORGANIC LABORATORY CHEMICALS			
73	5 of 16	WSW/202.8	76.4 / -1.46	Canadian Nuclear Safety Commission 280 Slater Street Ottawa ON K1P 1C2	CA
Certificate #: Application Year: Issue Date: Approval Type: Status: Application Type: Client Name: Client Address: Client City: Client Postal Code: Project Description: Contaminants: Emission Control:		4489-69WR8Z 2005 2/28/2005 Air Approved			
73	6 of 16	WSW/202.8	76.4 / -1.46	Morguard Investments Limited 280 Slater Street/333 Laurier Avenue Ottawa ON	GEN
Generator No: SIC Code: SIC Description: Approval Years:		ON5260950 523990 All Other Financial Investment Activities 2009			

Map Key	Number of Records	Direction/ Distance (m)	Elev/Diff (m)	Site	DB
PO Box No: Country: Status: Co Admin: Choice of Contact: Phone No Admin: Contaminated Facility: MHSW Facility:					
<u>Detail(s)</u>					
Waste Class:		146			
Waste Class Name:		OTHER SPECIFIED INORGANICS			
Waste Class:		112			
Waste Class Name:		ACID WASTE - HEAVY METALS			
Waste Class:		121			
Waste Class Name:		ALKALINE WASTES - HEAVY METALS			
Waste Class:		145			
Waste Class Name:		PAINT/PIGMENT/COATING RESIDUES			
Waste Class:		212			
Waste Class Name:		ALIPHATIC SOLVENTS			
73	7 of 16	WSW/202.8	76.4 / -1.46	Morguard Investments Limited 280 Slater Street/333 Laurier Avenue Ottawa ON	GEN
Generator No:		ON5260950			
SIC Code:		523990			
SIC Description:		All Other Financial Investment Activities			
Approval Years:		2010			
PO Box No:					
Country:					
Status:					
Co Admin:					
Choice of Contact:					
Phone No Admin:					
Contaminated Facility:					
MHSW Facility:					
<u>Detail(s)</u>					
Waste Class:		121			
Waste Class Name:		ALKALINE WASTES - HEAVY METALS			
Waste Class:		212			
Waste Class Name:		ALIPHATIC SOLVENTS			
Waste Class:		112			
Waste Class Name:		ACID WASTE - HEAVY METALS			
Waste Class:		145			
Waste Class Name:		PAINT/PIGMENT/COATING RESIDUES			
Waste Class:		146			
Waste Class Name:		OTHER SPECIFIED INORGANICS			
73	8 of 16	WSW/202.8	76.4 / -1.46	Morguard Investments Limited 280 Slater Street/333 Laurier Avenue	GEN

Map Key	Number of Records	Direction/ Distance (m)	Elev/Diff (m)	Site	DB
----------------	--------------------------	--------------------------------	----------------------	-------------	-----------

Ottawa ON

Generator No: ON5260950
SIC Code: 523990
SIC Description: All Other Financial Investment Activities
Approval Years: 2011
PO Box No:
Country:
Status:
Co Admin:
Choice of Contact:
Phone No Admin:
Contaminated Facility:
MHSW Facility:

Detail(s)

Waste Class: 146
Waste Class Name: OTHER SPECIFIED INORGANICS

Waste Class: 121
Waste Class Name: ALKALINE WASTES - HEAVY METALS

Waste Class: 112
Waste Class Name: ACID WASTE - HEAVY METALS

Waste Class: 145
Waste Class Name: PAINT/PIGMENT/COATING RESIDUES

Waste Class: 212
Waste Class Name: ALIPHATIC SOLVENTS

73	9 of 16	WSW/202.8	76.4 / -1.46	Morguard Investments Limited 280 Slater Street/333 Laurier Avenue Ottawa ON K1P 1C1	GEN
--------------------	---------	------------------	---------------------	--	------------

Generator No: ON5260950
SIC Code: 523990
SIC Description: All Other Financial Investment Activities
Approval Years: 2012
PO Box No:
Country:
Status:
Co Admin:
Choice of Contact:
Phone No Admin:
Contaminated Facility:
MHSW Facility:

Detail(s)

Waste Class: 121
Waste Class Name: ALKALINE WASTES - HEAVY METALS

Waste Class: 212
Waste Class Name: ALIPHATIC SOLVENTS

Waste Class: 112
Waste Class Name: ACID WASTE - HEAVY METALS

Waste Class: 146
Waste Class Name: OTHER SPECIFIED INORGANICS

Map Key	Number of Records	Direction/ Distance (m)	Elev/Diff (m)	Site	DB
---------	-------------------	----------------------------	------------------	------	----

Waste Class: 145
Waste Class Name: PAINT/PIGMENT/COATING RESIDUES

73	10 of 16	WSW/202.8	76.4 / -1.46	Canadian Nuclear Safety Commission 280 Slater Street Ottawa ON K1P 5S9	ECA
--------------------	----------	-----------	--------------	--	-----

Approval No: 4489-69WR8Z
Approval Date: 2005-02-28
Status: Approved
Record Type: ECA
Link Source: IDS
SWP Area Name: Rideau Valley
Approval Type: ECA-AIR
Project Type: AIR
Business Name: Canadian Nuclear Safety Commission
Address: 280 Slater Street
Full Address:
Full PDF Link: <https://www.accessenvironment.ene.gov.on.ca/instruments/6916-63XKR5-14.pdf>
PDF Site Location:

MOE District: Ottawa
City:
Longitude: -75.6982
Latitude: 45.4212
Geometry X:
Geometry Y:

73	11 of 16	WSW/202.8	76.4 / -1.46	Morguard 280 Slater Street Ottawa ON K1P 1C2	GEN
--------------------	----------	-----------	--------------	--	-----

Generator No: ON4840414
SIC Code: 523990
SIC Description: ALL OTHER FINANCIAL INVESTMENT ACTIVITIES
Approval Years: 2016
PO Box No:
Country: Canada
Status:
Co Admin: Jill Smith
Choice of Contact: CO_OFFICIAL
Phone No Admin: 6136912847 Ext.
Contaminated Facility: No
MHSW Facility: No

Detail(s)

Waste Class: 145
Waste Class Name: PAINT/PIGMENT/COATING RESIDUES

73	12 of 16	WSW/202.8	76.4 / -1.46	Canadian Nuclear Safety Commission 280 Slater Ottawa ON K1P 5S9	GEN
--------------------	----------	-----------	--------------	---	-----

Generator No: ON7367226
SIC Code:
SIC Description:
Approval Years: As of Dec 2017
PO Box No:
Country: Canada
Status: Registered
Co Admin:
Choice of Contact:
Phone No Admin:
Contaminated Facility:
MHSW Facility:

Detail(s)

Map Key	Number of Records	Direction/ Distance (m)	Elev/Diff (m)	Site	DB
Waste Class:		212 L			
Waste Class Name:		Aliphatic solvents and residues			
73	13 of 16	WSW/202.8	76.4 / -1.46	Carrier Comerical Serive, a Division of UTC Canada 280 Slater Street Ottawa ON K1P 1C2	GEN
Generator No:		ON2991932			
SIC Code:					
SIC Description:					
Approval Years:		As of Dec 2018			
PO Box No:					
Country:		Canada			
Status:		Registered			
Co Admin:					
Choice of Contact:					
Phone No Admin:					
Contaminated Facility:					
MHSW Facility:					
<u>Detail(s)</u>					
Waste Class:		252 L			
Waste Class Name:		Waste crankcase oils and lubricants			
73	14 of 16	WSW/202.8	76.4 / -1.46	Public Services & Procurement Canada ESD 333 Laurier Ave Ottawa ON K1P 1C1	GEN
Generator No:		ON6656977			
SIC Code:					
SIC Description:					
Approval Years:		As of Dec 2018			
PO Box No:					
Country:		Canada			
Status:		Registered			
Co Admin:					
Choice of Contact:					
Phone No Admin:					
Contaminated Facility:					
MHSW Facility:					
<u>Detail(s)</u>					
Waste Class:		145 I			
Waste Class Name:		Wastes from the use of pigments, coatings and paints			
Waste Class:		212 L			
Waste Class Name:		Aliphatic solvents and residues			
Waste Class:		221 I			
Waste Class Name:		Light fuels			
Waste Class:		252 L			
Waste Class Name:		Waste crankcase oils and lubricants			
Waste Class:		263 I			
Waste Class Name:		Misc. waste organic chemicals			
Waste Class:		331 I			
Waste Class Name:		Waste compressed gases including cylinders			

Map Key	Number of Records	Direction/ Distance (m)	Elev/Diff (m)	Site	DB
73	15 of 16	WSW/202.8	76.4 / -1.46	Carrier Comerical Serive, a Division of UTC Canada 280 Slater Street Ottawa ON K1P 1C2	GEN
Generator No: ON2991932 SIC Code: SIC Description: Approval Years: As of Oct 2019 PO Box No: Country: Canada Status: Registered Co Admin: Choice of Contact: Phone No Admin: Contaminated Facility: MHSW Facility:					
<u>Detail(s)</u>					
Waste Class: 252 L					
Waste Class Name: Waste crankcase oils and lubricants					
73	16 of 16	WSW/202.8	76.4 / -1.46	Public Services & Procurement Canada ESD 333 Laurier Ave Ottawa ON K1P 1C1	GEN
Generator No: ON6656977 SIC Code: SIC Description: Approval Years: As of Jul 2020 PO Box No: Country: Canada Status: Registered Co Admin: Choice of Contact: Phone No Admin: Contaminated Facility: MHSW Facility:					
<u>Detail(s)</u>					
Waste Class: 221 I					
Waste Class Name: Light fuels					
Waste Class: 263 I					
Waste Class Name: Misc. waste organic chemicals					
Waste Class: 331 I					
Waste Class Name: Waste compressed gases including cylinders					
Waste Class: 252 L					
Waste Class Name: Waste crankcase oils and lubricants					
Waste Class: 145 I					
Waste Class Name: Wastes from the use of pigments, coatings and paints					
Waste Class: 212 L					
Waste Class Name: Aliphatic solvents and residues					

Map Key	Number of Records	Direction/ Distance (m)	Elev/Diff (m)	Site	DB
Co Admin: Choice of Contact: CO_OFFICIAL Phone No Admin: Contaminated Facility: No MHSW Facility: No					
<u>Detail(s)</u>					
Waste Class: 146 Waste Class Name: OTHER SPECIFIED INORGANICS					
74	5 of 6	E/203.9	74.8 / -3.09	Kidinks Holdings Inc. 200 Laurier Ave West Ottawa ON K1N 7N3	GEN
Generator No: ON3534044 SIC Code: SIC Description: Approval Years: As of Dec 2017 PO Box No: Country: Canada Status: Registered Co Admin: Choice of Contact: Phone No Admin: Contaminated Facility: MHSW Facility:					
<u>Detail(s)</u>					
Waste Class: 252 L Waste Class Name: Waste crankcase oils and lubricants Waste Class: 212 L Waste Class Name: Aliphatic solvents and residues					
74	6 of 6	E/203.9	74.8 / -3.09	Gillin Engineering & Construction Ltd. 200 Laurier Avenue Ottawa ON K1P 6M7	GEN
Generator No: ON5643379 SIC Code: SIC Description: Approval Years: As of Nov 2021 PO Box No: Country: Canada Status: Registered Co Admin: Choice of Contact: Phone No Admin: Contaminated Facility: MHSW Facility:					
<u>Detail(s)</u>					
Waste Class: 251 L Waste Class Name: Waste oils/sludges (petroleum based)					
75	1 of 3	ESE/204.9	75.9 / -2.00	DEPARTMENT OF(OUT OF BUSINESS) 17-714 DENTAL CLINIC LAB. 100 GLOUCESTER STREET, SUITE 602	GEN

Map Key	Number of Records	Direction/ Distance (m)	Elev/Diff (m)	Site	DB
---------	-------------------	----------------------------	------------------	------	----

OTTAWA ON K2P 0A4

Generator No: ON0046580
SIC Code: 8689
SIC Description: OTHER HEALTH LAB.
Approval Years: 92,93,95,96,97
PO Box No:
Country:
Status:
Co Admin:
Choice of Contact:
Phone No Admin:
Contaminated Facility:
MHSW Facility:

Detail(s)

Waste Class: 114
Waste Class Name: OTHER INORGANIC ACID WASTES

Waste Class: 146
Waste Class Name: OTHER SPECIFIED INORGANICS

Waste Class: 148
Waste Class Name: INORGANIC LABORATORY CHEMICALS

Waste Class: 211
Waste Class Name: AROMATIC SOLVENTS

Waste Class: 212
Waste Class Name: ALIPHATIC SOLVENTS

Waste Class: 262
Waste Class Name: DETERGENTS/SOAPS

Waste Class: 263
Waste Class Name: ORGANIC LABORATORY CHEMICALS

Waste Class: 264
Waste Class Name: PHOTOPROCESSING WASTES

Waste Class: 266
Waste Class Name: PHENOLIC WASTES

Waste Class: 312
Waste Class Name: PATHOLOGICAL WASTES

75	2 of 3	ESE/204.9	75.9 / -2.00	DEPARTMENT OF NATIONAL DEFENCE 17-714 DENTAL CLINIC LAB. 100 GLOUCESTER STREET, SUITE 602 OTTAWA ON K2P 0A4	GEN
--------------------	--------	-----------	--------------	--	-----

Generator No: ON0046580
SIC Code: 8689
SIC Description: OTHER HEALTH LAB.
Approval Years: 94
PO Box No:
Country:
Status:
Co Admin:
Choice of Contact:
Phone No Admin:
Contaminated Facility:

Map Key	Number of Records	Direction/ Distance (m)	Elev/Diff (m)	Site	DB
---------	-------------------	----------------------------	------------------	------	----

MHSW Facility:

Detail(s)

Waste Class:	148
Waste Class Name:	INORGANIC LABORATORY CHEMICALS
Waste Class:	114
Waste Class Name:	OTHER INORGANIC ACID WASTES
Waste Class:	146
Waste Class Name:	OTHER SPECIFIED INORGANICS
Waste Class:	211
Waste Class Name:	AROMATIC SOLVENTS
Waste Class:	212
Waste Class Name:	ALIPHATIC SOLVENTS
Waste Class:	262
Waste Class Name:	DETERGENTS/SOAPS
Waste Class:	263
Waste Class Name:	ORGANIC LABORATORY CHEMICALS
Waste Class:	264
Waste Class Name:	PHOTOPROCESSING WASTES
Waste Class:	266
Waste Class Name:	PHENOLIC WASTES
Waste Class:	312
Waste Class Name:	PATHOLOGICAL WASTES

75	3 of 3	ESE/204.9	75.9 / -2.00	DEPT. OF NATIONAL DEFENCE(OUT OF BUS.) DENTAL CLINIC LAB 100 GLOUCESTER STREET, SUITE 602 OTTAWA ON K2P 0A4	GEN
--------------------	--------	-----------	--------------	--	-----

Generator No: ON0046580
 SIC Code: 8689
 SIC Description: OTHER HEALTH LAB.
 Approval Years: 98
 PO Box No:
 Country:
 Status:
 Co Admin:
 Choice of Contact:
 Phone No Admin:
 Contaminated Facility:
 MHSW Facility:

Detail(s)

Waste Class:	114
Waste Class Name:	OTHER INORGANIC ACID WASTES
Waste Class:	146
Waste Class Name:	OTHER SPECIFIED INORGANICS
Waste Class:	148
Waste Class Name:	INORGANIC LABORATORY CHEMICALS

Map Key	Number of Records	Direction/ Distance (m)	Elev/Diff (m)	Site	DB
Waste Class:		211			
Waste Class Name:		AROMATIC SOLVENTS			
Waste Class:		212			
Waste Class Name:		ALIPHATIC SOLVENTS			
Waste Class:		262			
Waste Class Name:		DETERGENTS/SOAPS			
Waste Class:		263			
Waste Class Name:		ORGANIC LABORATORY CHEMICALS			
Waste Class:		264			
Waste Class Name:		PHOTOPROCESSING WASTES			
Waste Class:		266			
Waste Class Name:		PHENOLIC WASTES			
Waste Class:		312			
Waste Class Name:		PATHOLOGICAL WASTES			

76	1 of 6	SSW/209.1	77.9 / 0.00	OTTAWA MAGAZINE INC. 192 BANK STREET OTTAWA ON K2P 1W8	GEN
--------------------	--------	-----------	-------------	--	-----

Generator No: ON0897800
SIC Code: 2839
SIC Description: OTHER PUBLISHING IND.
Approval Years: 86,87,88,89,90
PO Box No:
Country:
Status:
Co Admin:
Choice of Contact:
Phone No Admin:
Contaminated Facility:
MHSW Facility:

Detail(s)

Waste Class: 123
Waste Class Name: ALKALINE PHOSPHATES

76	2 of 6	SSW/209.1	77.9 / 0.00	OTTAWA MAGAZINE INC. 192 BANK STREET OTTAWA ON K2P 1W8	GEN
--------------------	--------	-----------	-------------	--	-----

Generator No: ON0897800
SIC Code: 2839
SIC Description: OTHER PUBLISHING IND
Approval Years: 92,93,97,98
PO Box No:
Country:
Status:
Co Admin:
Choice of Contact:
Phone No Admin:
Contaminated Facility:
MHSW Facility:

Detail(s)

Waste Class: 123

Map Key	Number of Records	Direction/ Distance (m)	Elev/Diff (m)	Site	DB
Waste Class Name:		ALKALINE PHOSPHATES			
76	3 of 6	SSW/209.1	77.9 / 0.00	OTTAWA MAGAZINE INC. 29-278 192 BANK STREET OTTAWA ON K2P 1W8	GEN
Generator No:		ON0897800			
SIC Code:		2839			
SIC Description:		OTHER PUBLISHING IND			
Approval Years:		94,95,96			
PO Box No:					
Country:					
Status:					
Co Admin:					
Choice of Contact:					
Phone No Admin:					
Contaminated Facility:					
MHSW Facility:					
<u>Detail(s)</u>					
Waste Class:		123			
Waste Class Name:		ALKALINE PHOSPHATES			
76	4 of 6	SSW/209.1	77.9 / 0.00	OTTAWA MAGAZINE INCORPORATED 192 BANK STREET OTTAWA ON K2P 1W8	GEN
Generator No:		ON0897800			
SIC Code:		2839			
SIC Description:		OTHER PUBLISHING IND.			
Approval Years:		99,00,01			
PO Box No:					
Country:					
Status:					
Co Admin:					
Choice of Contact:					
Phone No Admin:					
Contaminated Facility:					
MHSW Facility:					
<u>Detail(s)</u>					
Waste Class:		123			
Waste Class Name:		ALKALINE PHOSPHATES			
76	5 of 6	SSW/209.1	77.9 / 0.00	OTTAWA(SEE&USE ON0897800 OTTAWA) 192 BANK STREET OTTAWA ON K2P 1W8	GEN
Generator No:		ON0923900			
SIC Code:		2839			
SIC Description:		OTHER PUBLISHING IND.			
Approval Years:		86,87,88,89,90			
PO Box No:					
Country:					
Status:					
Co Admin:					
Choice of Contact:					
Phone No Admin:					
Contaminated Facility:					
MHSW Facility:					

Map Key	Number of Records	Direction/ Distance (m)	Elev/Diff (m)	Site	DB
<u>Detail(s)</u>					
Waste Class:		123			
Waste Class Name:		ALKALINE PHOSPHATES			
76	6 of 6	SSW/209.1	77.9 / 0.00	OTTAWA(SEE&USE ON0897800 OTTAWA) 29-290 192 BANK STREET OTTAWA ON K2P 1W8	GEN
Generator No:		ON0923900			
SIC Code:		2839			
SIC Description:		OTHER PUBLISHING IND			
Approval Years:		92,93,94,95,96,97,98			
PO Box No:					
Country:					
Status:					
Co Admin:					
Choice of Contact:					
Phone No Admin:					
Contaminated Facility:					
MHSW Facility:					
77	1 of 2	E/209.4	74.8 / -3.09	OTTAWA CHEMISTS 29-553 192 LAURIER AVENUE WEST OTTAWA ON K1P 5J8	GEN
Generator No:		ON1489900			
SIC Code:		3741			
SIC Description:		PHARM./MEDICAL IND.			
Approval Years:		92,93,94,95,96,97,98			
PO Box No:					
Country:					
Status:					
Co Admin:					
Choice of Contact:					
Phone No Admin:					
Contaminated Facility:					
MHSW Facility:					
<u>Detail(s)</u>					
Waste Class:		112			
Waste Class Name:		ACID WASTE - HEAVY METALS			
Waste Class:		263			
Waste Class Name:		ORGANIC LABORATORY CHEMICALS			
Waste Class:		267			
Waste Class Name:		ORGANIC ACIDS			
Waste Class:		113			
Waste Class Name:		ACID WASTE - OTHER METALS			
Waste Class:		114			
Waste Class Name:		OTHER INORGANIC ACID WASTES			
Waste Class:		121			
Waste Class Name:		ALKALINE WASTES - HEAVY METALS			
Waste Class:		122			
Waste Class Name:		ALKALINE WASTES - OTHER METALS			

Map Key	Number of Records	Direction/ Distance (m)	Elev/Diff (m)	Site	DB
			123		
			Waste Class: Waste Class Name:	ALKALINE PHOSPHATES	
			148		
			Waste Class: Waste Class Name:	INORGANIC LABORATORY CHEMICALS	
			211		
			Waste Class: Waste Class Name:	AROMATIC SOLVENTS	
			212		
			Waste Class: Waste Class Name:	ALIPHATIC SOLVENTS	
			213		
			Waste Class: Waste Class Name:	PETROLEUM DISTILLATES	
			241		
			Waste Class: Waste Class Name:	HALOGENATED SOLVENTS	
			261		
			Waste Class: Waste Class Name:	PHARMACEUTICALS	

77	2 of 2	E/209.4	74.8 / -3.09	OTTAWA CHEMISTS 192 LAURIER AVENUE WEST OTTAWA ON K1P 5J8	GEN
--------------------	--------	---------	--------------	---	-----

Generator No: ON1489900
SIC Code: 3741
SIC Description: PHARM./MEDICAL IND.
Approval Years: 99,00,01
PO Box No:
Country:
Status:
Co Admin:
Choice of Contact:
Phone No Admin:
Contaminated Facility:
MHSW Facility:

Detail(s)

			112		
			Waste Class: Waste Class Name:	ACID WASTE - HEAVY METALS	
			113		
			Waste Class: Waste Class Name:	ACID WASTE - OTHER METALS	
			114		
			Waste Class: Waste Class Name:	OTHER INORGANIC ACID WASTES	
			121		
			Waste Class: Waste Class Name:	ALKALINE WASTES - HEAVY METALS	
			122		
			Waste Class: Waste Class Name:	ALKALINE WASTES - OTHER METALS	
			123		
			Waste Class: Waste Class Name:	ALKALINE PHOSPHATES	
			148		
			Waste Class: Waste Class Name:	INORGANIC LABORATORY CHEMICALS	
			211		
			Waste Class: Waste Class Name:	AROMATIC SOLVENTS	

Map Key	Number of Records	Direction/ Distance (m)	Elev/Diff (m)	Site	DB
Waste Class:		212			
Waste Class Name:		ALIPHATIC SOLVENTS			
Waste Class:		213			
Waste Class Name:		PETROLEUM DISTILLATES			
Waste Class:		241			
Waste Class Name:		HALOGENATED SOLVENTS			
Waste Class:		261			
Waste Class Name:		PHARMACEUTICALS			
Waste Class:		263			
Waste Class Name:		ORGANIC LABORATORY CHEMICALS			
Waste Class:		267			
Waste Class Name:		ORGANIC ACIDS			

78	1 of 9	NNE/210.8	78.9 / 1.00	ONE HOUR MOTO PHOTO-936376 ONT. INC. 111 ALBERT STREET, UNIT 220 OTTAWA ON K1P 1A5	GEN
Generator No:		ON1895400			
SIC Code:		6571			
SIC Description:		CAMERA/PHOTO. SUPPLY			
Approval Years:		94,95,96,97,98			
PO Box No:					
Country:					
Status:					
Co Admin:					
Choice of Contact:					
Phone No Admin:					
Contaminated Facility:					
MHSW Facility:					

Detail(s)

Waste Class:		264			
Waste Class Name:		PHOTOPROCESSING WASTES			
78	2 of 9	NNE/210.8	78.9 / 1.00	ONE HOUR MOTO PHOTO 111 ALBERT STREET, UNIT 220 OTTAWA ON K1P 1A5	GEN
Generator No:		ON1895400			
SIC Code:		6571			
SIC Description:		CAMERA/PHOTO. SUPPLY			
Approval Years:		99,00,01			
PO Box No:					
Country:					
Status:					
Co Admin:					
Choice of Contact:					
Phone No Admin:					
Contaminated Facility:					
MHSW Facility:					

Detail(s)

Waste Class:		264			
Waste Class Name:		PHOTOPROCESSING WASTES			

Map Key	Number of Records	Direction/ Distance (m)	Elev/Diff (m)	Site	DB
78	3 of 9	NNE/210.8	78.9 / 1.00	bcIMC Realty Corporation 111 Albert St 100 Queen Street, 45 O'Connor Street, Ottawa ON M5J 2H7	ECA
Approval No:	7630-6Z9T5J			MOE District:	Ottawa
Approval Date:	2007-07-09			City:	
Status:	Approved			Longitude:	-75.69759
Record Type:	ECA			Latitude:	45.42152
Link Source:	IDS			Geometry X:	
SWP Area Name:	Rideau Valley			Geometry Y:	
Approval Type:	ECA-AIR				
Project Type:	AIR				
Business Name:	bcIMC Realty Corporation				
Address:	111 Albert St 100 Queen Street, 45 O'Connor Street,				
Full Address:					
Full PDF Link:	https://www.accessenvironment.ene.gov.on.ca/instruments/4381-6S8KS6-14.pdf				
PDF Site Location:					

78	4 of 9	NNE/210.8	78.9 / 1.00	Services Pharmaceutiques Socjeti Ltee 111 ALBERT STREET, UNIT #110 Ottawa ON K1P 1A5	GEN
Generator No:	ON6141970				
SIC Code:	446110				
SIC Description:	446110				
Approval Years:	2016				
PO Box No:					
Country:	Canada				
Status:					
Co Admin:	Nastran Najafi-Fard				
Choice of Contact:	CO_ADMIN				
Phone No Admin:	416-493-1220 Ext.3218				
Contaminated Facility:	No				
MHSW Facility:	No				
<u>Detail(s)</u>					
Waste Class:	261				
Waste Class Name:	PHARMACEUTICALS				
Waste Class:	312				
Waste Class Name:	PATHOLOGICAL WASTES				

78	5 of 9	NNE/210.8	78.9 / 1.00	Services Pharmaceutiques Socjeti Ltee 111 ALBERT STREET, UNIT #110 Ottawa ON K1P 1A5	GEN
Generator No:	ON6141970				
SIC Code:	446110				
SIC Description:	446110				
Approval Years:	2015				
PO Box No:					
Country:	Canada				
Status:					
Co Admin:	Nastran Najafi-Fard				
Choice of Contact:	CO_ADMIN				
Phone No Admin:	416-493-1220 Ext.3218				
Contaminated Facility:	No				
MHSW Facility:	No				

Map Key	Number of Records	Direction/ Distance (m)	Elev/Diff (m)	Site	DB
<u>Detail(s)</u>					
Waste Class:		312			
Waste Class Name:		PATHOLOGICAL WASTES			
Waste Class:		261			
Waste Class Name:		PHARMACEUTICALS			
78	6 of 9	NNE/210.8	78.9 / 1.00	Services Pharmaceutiques Socjeti Ltee 111 ALBERT STREET, UNIT #110 Ottawa ON K1P 1A5	GEN
Generator No:		ON6141970			
SIC Code:					
SIC Description:					
Approval Years:		As of Dec 2018			
PO Box No:					
Country:		Canada			
Status:		Registered			
Co Admin:					
Choice of Contact:					
Phone No Admin:					
Contaminated Facility:					
MHSW Facility:					
<u>Detail(s)</u>					
Waste Class:		261 A			
Waste Class Name:		Pharmaceuticals			
Waste Class:		312 P			
Waste Class Name:		Pathological wastes			
78	7 of 9	NNE/210.8	78.9 / 1.00	Services Pharmaceutiques Socjeti Ltee 111 ALBERT STREET, UNIT #110 Ottawa ON K1P 1A5	GEN
Generator No:		ON6141970			
SIC Code:					
SIC Description:					
Approval Years:		As of Jul 2020			
PO Box No:					
Country:		Canada			
Status:		Registered			
Co Admin:					
Choice of Contact:					
Phone No Admin:					
Contaminated Facility:					
MHSW Facility:					
<u>Detail(s)</u>					
Waste Class:		261 A			
Waste Class Name:		Pharmaceuticals			
Waste Class:		312 P			
Waste Class Name:		Pathological wastes			
78	8 of 9	NNE/210.8	78.9 / 1.00	Services Pharmaceutiques Socjeti Ltee 111 ALBERT STREET, UNIT #110 Ottawa ON K1P 1A5	GEN

Map Key	Number of Records	Direction/ Distance (m)	Elev/Diff (m)	Site	DB
<p>Generator No: ON6141970 SIC Code: SIC Description: Approval Years: As of Nov 2021 PO Box No: Country: Canada Status: Registered Co Admin: Choice of Contact: Phone No Admin: Contaminated Facility: MHSW Facility:</p>					
<u>Detail(s)</u>					
<p>Waste Class: 261 A Waste Class Name: Pharmaceuticals</p> <p>Waste Class: 312 P Waste Class Name: Pathological wastes</p>					
78	9 of 9	NNE/210.8	78.9 / 1.00	Alei Eldeen Pharmacies Inc. 110-111 ALBERT STREET, UNIT #110 Ottawa ON K1P 1A5	GEN
<p>Generator No: ON6141970 SIC Code: SIC Description: Approval Years: As of Oct 2022 PO Box No: Country: Canada Status: Registered Co Admin: Choice of Contact: Phone No Admin: Contaminated Facility: MHSW Facility:</p>					
<u>Detail(s)</u>					
<p>Waste Class: 261 A Waste Class Name: PHARMACEUTICALS</p> <p>Waste Class: 312 P Waste Class Name: PATHOLOGICAL WASTES</p>					
79	1 of 5	W/211.2	75.9 / -2.00	ZIPPY PRINT 43-532 264 ALBERT STREET OTTAWA ON K1P 5G8	GEN
<p>Generator No: ON1491606 SIC Code: 2821 SIC Description: PLATEMAKING, ETC. Approval Years: 92,93,94,95,96 PO Box No: Country: Status: Co Admin: Choice of Contact: Phone No Admin: Contaminated Facility: MHSW Facility:</p>					

Map Key	Number of Records	Direction/ Distance (m)	Elev/Diff (m)	Site	DB
<u>Detail(s)</u>					
Waste Class:		145			
Waste Class Name:		PAINT/PIGMENT/COATING RESIDUES			
Waste Class:		264			
Waste Class Name:		PHOTOPROCESSING WASTES			
79	2 of 5	W/211.2	75.9 / -2.00	ZIPPY PRINT 264 ALBERT STREET OTTAWA ON K1P 5G8	GEN
Generator No:		ON1491606			
SIC Code:		2821			
SIC Description:		PLATEMAKING, ETC.			
Approval Years:		97,98			
PO Box No:					
Country:					
Status:					
Co Admin:					
Choice of Contact:					
Phone No Admin:					
Contaminated Facility:					
MHSW Facility:					
<u>Detail(s)</u>					
Waste Class:		145			
Waste Class Name:		PAINT/PIGMENT/COATING RESIDUES			
Waste Class:		264			
Waste Class Name:		PHOTOPROCESSING WASTES			
79	3 of 5	W/211.2	75.9 / -2.00	ZIPPY PRINT (SEE & USE ON2422401) 264 ALBERT STREET OTTAWA ON K1P 5G8	GEN
Generator No:		ON1491606			
SIC Code:		2821			
SIC Description:		PLATEMAKING, ETC.			
Approval Years:		99,00			
PO Box No:					
Country:					
Status:					
Co Admin:					
Choice of Contact:					
Phone No Admin:					
Contaminated Facility:					
MHSW Facility:					
<u>Detail(s)</u>					
Waste Class:		145			
Waste Class Name:		PAINT/PIGMENT/COATING RESIDUES			
Waste Class:		264			
Waste Class Name:		PHOTOPROCESSING WASTES			
79	4 of 5	W/211.2	75.9 / -2.00	ALLEGRA PRINTING 264 ALBERT STREET OTTAWA ON K1P 5G8	GEN

Map Key	Number of Records	Direction/ Distance (m)	Elev/Diff (m)	Site	DB
---------	-------------------	----------------------------	------------------	------	----

Generator No: ON2422401
SIC Code: 2821
SIC Description: PLATEMAKING, ETC.
Approval Years: 99,00
PO Box No:
Country:
Status:
Co Admin:
Choice of Contact:
Phone No Admin:
Contaminated Facility:
MHSW Facility:

Detail(s)

Waste Class: 145
Waste Class Name: PAINT/PIGMENT/COATING RESIDUES

Waste Class: 212
Waste Class Name: ALIPHATIC SOLVENTS

Waste Class: 264
Waste Class Name: PHOTOPROCESSING WASTES

79	5 of 5	W/211.2	75.9 / -2.00	ALLEGRA (OUT OF BUSINESS) 264 ALBERT STREET OTTAWA ON K1P 5G8	GEN
--------------------	--------	---------	--------------	---	-----

Generator No: ON2422401
SIC Code: 2821
SIC Description: PLATEMAKING, ETC.
Approval Years: 01
PO Box No:
Country:
Status:
Co Admin:
Choice of Contact:
Phone No Admin:
Contaminated Facility:
MHSW Facility:

Detail(s)

Waste Class: 145
Waste Class Name: PAINT/PIGMENT/COATING RESIDUES

Waste Class: 264
Waste Class Name: PHOTOPROCESSING WASTES

Waste Class: 212
Waste Class Name: ALIPHATIC SOLVENTS

80	1 of 5	SSE/211.7	76.9 / -1.00	E.A.S. ILLUSTRATORS & PRINTERS LTD 171 NEPEAN ST. OTTAWA ON K2P 0B4	GEN
--------------------	--------	-----------	--------------	---	-----

Generator No: ON1203100
SIC Code: 2811
SIC Description: BUSINESS FORMS PRINT
Approval Years: 89
PO Box No:
Country:

Map Key	Number of Records	Direction/ Distance (m)	Elev/Diff (m)	Site	DB
Status: Co Admin: Choice of Contact: Phone No Admin: Contaminated Facility: MHSW Facility:					
<u>Detail(s)</u>					
Waste Class:		213			
Waste Class Name:		PETROLEUM DISTILLATES			
80	2 of 5	SSE/211.7	76.9 / -1.00	E.A.S. ILLUSTRATORS & PRINTERS LTD14-740 171 NEPEAN ST. OTTAWA ON K2P 0B4	GEN
Generator No:		ON1203100			
SIC Code:		2811			
SIC Description:		BUSINESS FORMS PRINT			
Approval Years:		92,93,94,95,96			
PO Box No:					
Country:					
Status:					
Co Admin:					
Choice of Contact:					
Phone No Admin:					
Contaminated Facility:					
MHSW Facility:					
<u>Detail(s)</u>					
Waste Class:		213			
Waste Class Name:		PETROLEUM DISTILLATES			
80	3 of 5	SSE/211.7	76.9 / -1.00	E.A.S. (OUT OF BUS) 14-740 171 NEPEAN ST. OTTAWA ON K2P 0B4	GEN
Generator No:		ON1203100			
SIC Code:		2811			
SIC Description:		BUSINESS FORMS PRINT.			
Approval Years:		97,98			
PO Box No:					
Country:					
Status:					
Co Admin:					
Choice of Contact:					
Phone No Admin:					
Contaminated Facility:					
MHSW Facility:					
<u>Detail(s)</u>					
Waste Class:		213			
Waste Class Name:		PETROLEUM DISTILLATES			
80	4 of 5	SSE/211.7	76.9 / -1.00	ARMCO PRINT 02-638 171 NEPEAN STREET OTTAWA ON K2P 0B4	GEN
Generator No:		ON1550000			

Map Key	Number of Records	Direction/ Distance (m)	Elev/Diff (m)	Site	DB
SIC Code:		2819			
SIC Description:		OTHER COMM. PRINTING			
Approval Years:		92,93,96,97,98			
PO Box No:					
Country:					
Status:					
Co Admin:					
Choice of Contact:					
Phone No Admin:					
Contaminated Facility:					
MHSW Facility:					

Detail(s)

Waste Class: 264
Waste Class Name: PHOTOPROCESSING WASTES

80	5 of 5	SSE/211.7	76.9 / -1.00	ARMCO PRINT 02-638 171 NEPEAN STREET OTTAWA ON K2P 0B4	GEN
--------------------	--------	-----------	--------------	--	-----

Generator No: ON1550000
SIC Code: 2819
SIC Description: OTHER COMM. PRINTING
Approval Years: 94,95
PO Box No:
Country:
Status:
Co Admin:
Choice of Contact:
Phone No Admin:
Contaminated Facility:
MHSW Facility:

Detail(s)

Waste Class: 264
Waste Class Name: PHOTOPROCESSING WASTES

81	1 of 4	S/213.1	77.3 / -0.54	PRIVATE RESIDENCE 177 NIPEON STREET FURNACE OIL TANK OTTAWA CITY ON	SPL
--------------------	--------	---------	--------------	---	-----

Ref No:	164499	Discharger Report:	
Site No:		Material Group:	
Incident Dt:	//	Health/Env Conseq:	
Year:		Client Type:	
Incident Cause:	UNDERGROUND TANK LEAK	Sector Type:	
Incident Event:		Agency Involved:	
Contaminant Code:		Nearest Watercourse:	
Contaminant Name:		Site Address:	
Contaminant Limit 1:		Site District Office:	
Contam Limit Freq 1:		Site Postal Code:	
Contaminant UN No 1:		Site Region:	
Environment Impact:	POSSIBLE	Site Municipality:	OTTAWA CITY
Nature of Impact:	Soil contamination	Site Lot:	
Receiving Medium:	LAND	Site Conc:	
Receiving Env:		Northing:	
MOE Response:		Easting:	
Dt MOE Arvl on Scn:		Site Geo Ref Accu:	
MOE Reported Dt:	2/9/1999	Site Map Datum:	
Dt Document Closed:		SAC Action Class:	
Incident Reason:	UNKNOWN	Source Type:	

Map Key	Number of Records	Direction/ Distance (m)	Elev/Diff (m)	Site	DB
Site Name: Site County/District: Municipality No: 20101 Site Geo Ref Meth: Incident Summary: PVT OWNER- UNK QTY FURNACE OIL TO GND, LEAK IN BURIED TANK. Contaminant Qty:					
81	2 of 4	S/213.1	77.3 / -0.54	District Realty Corporation 177 Nepean Street Ottawa ON K2P 0B4	GEN
Generator No: ON3439760 SIC Code: 531310 SIC Description: Real Estate Property Managers Approval Years: 05 PO Box No: Country: Status: Co Admin: Choice of Contact: Phone No Admin: Contaminated Facility: MHSW Facility:					
Detail(s)					
Waste Class: 243 Waste Class Name: PCB'S					
81	3 of 4	S/213.1	77.3 / -0.54	Mel Cohen Realty Ltd. 177 Nepean Street Ottawa ON	CA
Certificate #: 4169-6X5R3J Application Year: 2007 Issue Date: 1/18/2007 Approval Type: Air Status: Approved Application Type: Client Name: Client Address: Client City: Client Postal Code: Project Description: Contaminants: Emission Control:					
81	4 of 4	S/213.1	77.3 / -0.54	Mel Cohen Realty Ltd. 177 Nepean Street Ottawa ON K1Y 2E9	ECA
Approval No: 4169-6X5R3J Approval Date: 2007-01-18 Status: Approved Record Type: ECA Link Source: IDS SWP Area Name: Rideau Valley Approval Type: ECA-AIR Project Type: AIR Business Name: Mel Cohen Realty Ltd. Address: 177 Nepean Street					
MOE District: Ottawa City: Longitude: -75.697105 Latitude: 45.417862 Geometry X: Geometry Y:					

Map Key	Number of Records	Direction/ Distance (m)	Elev/Diff (m)	Site	DB
Full Address: Full PDF Link: https://www.accessenvironment.ene.gov.on.ca/instruments/7918-6JULYV-14.pdf PDF Site Location:					
82	1 of 2	ENE/213.7	74.9 / -3.00	OTTAWA PUBLIC LIBRARY 120 METCALFE STREET OTTAWA ON K1P 5M2	GEN
Generator No: ON0842600 SIC Code: 0000 SIC Description: *** NOT DEFINED *** Approval Years: 86,87,88,89,90 PO Box No: Country: Status: Co Admin: Choice of Contact: Phone No Admin: Contaminated Facility: MHSW Facility:					
82	2 of 2	ENE/213.7	74.9 / -3.00	OTTAWA PUBLIC LIBRARY 29-245 120 METCALFE STREET OTTAWA ON K1P 5M2	GEN
Generator No: ON0842600 SIC Code: 0000 SIC Description: *** NOT DEFINED *** Approval Years: 92,93,94 PO Box No: Country: Status: Co Admin: Choice of Contact: Phone No Admin: Contaminated Facility: MHSW Facility:					
83	1 of 14	SW/218.7	76.9 / -1.00	QUADRELLE MANAGEMENT LTD. 340 LAURIER AVENUE WEST OTTAWA ON K1A 0P9	CA
Certificate #: 8-4113-98- Application Year: 98 Issue Date: 8/27/1998 Approval Type: Industrial air Status: Approved Application Type: Client Name: Client Address: Client City: Client Postal Code: Project Description: 350 KW EMERGENCY GENERATOR Contaminants: Emission Control:					
83	2 of 14	SW/218.7	76.9 / -1.00	PRIVATE BUSINESS 340 LAURIER AVE (N.O.S.) OTTAWA CITY ON	SPL
Ref No: 243533 Discharger Report:					

Map Key	Number of Records	Direction/ Distance (m)	Elev/Diff (m)	Site	DB
Site No:				Material Group:	
Incident Dt:	10/29/2002			Health/Env Conseq:	
Year:				Client Type:	
Incident Cause:	PIPE/HOSE LEAK			Sector Type:	
Incident Event:				Agency Involved:	
Contaminant Code:				Nearest Watercourse:	
Contaminant Name:				Site Address:	
Contaminant Limit 1:				Site District Office:	
Contam Limit Freq 1:				Site Postal Code:	
Contaminant UN No 1:				Site Region:	
Environment Impact:	POSSIBLE			Site Municipality:	OTTAWA CITY
Nature of Impact:	Multi Media Pollution			Site Lot:	
Receiving Medium:	LAND, WATER			Site Conc:	
Receiving Env:				Northing:	
MOE Response:				Easting:	
Dt MOE Arvl on Scn:				Site Geo Ref Accu:	
MOE Reported Dt:	10/29/2002			Site Map Datum:	
Dt Document Closed:				SAC Action Class:	
Incident Reason:	ERROR			Source Type:	
Site Name:					
Site County/District:					
Municipality No:	20107				
Site Geo Ref Meth:					
Incident Summary:	ONLY ENTERPRISE: 1800 L ETHYLENE GLYCOL TO PROPERTY AND SEWER.				
Contaminant Qty:					

83	3 of 14	SW/218.7	76.9 / -1.00	JER OTTAWA ULC 340 LAURIER AVENUE WEST OTTAWA ON K1A 0P9	GEN
--------------------	---------	----------	--------------	--	-----

Generator No: ON0383914
SIC Code: 9999
SIC Description: OTHER SERVICES
Approval Years: 01
PO Box No:
Country:
Status:
Co Admin:
Choice of Contact:
Phone No Admin:
Contaminated Facility:
MHSW Facility:

Detail(s)

Waste Class: 148
Waste Class Name: INORGANIC LABORATORY CHEMICALS

Waste Class: 212
Waste Class Name: ALIPHATIC SOLVENTS

Waste Class: 213
Waste Class Name: PETROLEUM DISTILLATES

Waste Class: 222
Waste Class Name: HEAVY FUELS

Waste Class: 242
Waste Class Name: HALOGENATED PESTICIDES

Waste Class: 252
Waste Class Name: WASTE OILS & LUBRICANTS

Map Key	Number of Records	Direction/ Distance (m)	Elev/Diff (m)	Site	DB
Waste Class:		263			
Waste Class Name:		ORGANIC LABORATORY CHEMICALS			
Waste Class:		145			
Waste Class Name:		PAINT/PIGMENT/COATING RESIDUES			
Waste Class:		264			
Waste Class Name:		PHOTOPROCESSING WASTES			
Waste Class:		266			
Waste Class Name:		PHENOLIC WASTES			
Waste Class:		331			
Waste Class Name:		WASTE COMPRESSED GASES			

83	4 of 14	SW/218.7	76.9 / -1.00	JER OTTAWA ULC 340 LAURIER AVENUE WEST SIR WILFRID LAURIER BUILDING OTTAWA ON K1A 0P9	GEN
--------------------	---------	----------	--------------	--	-----

Generator No: ON0383914
SIC Code:
SIC Description:
Approval Years: 02,03,04
PO Box No:
Country:
Status:
Co Admin:
Choice of Contact:
Phone No Admin:
Contaminated Facility:
MHSW Facility:

Detail(s)

Waste Class: 145
Waste Class Name: PAINT/PIGMENT/COATING RESIDUES
Waste Class: 148
Waste Class Name: INORGANIC LABORATORY CHEMICALS
Waste Class: 212
Waste Class Name: ALIPHATIC SOLVENTS
Waste Class: 213
Waste Class Name: PETROLEUM DISTILLATES
Waste Class: 222
Waste Class Name: HEAVY FUELS
Waste Class: 242
Waste Class Name: HALOGENATED PESTICIDES
Waste Class: 252
Waste Class Name: WASTE OILS & LUBRICANTS
Waste Class: 263
Waste Class Name: ORGANIC LABORATORY CHEMICALS
Waste Class: 264
Waste Class Name: PHOTOPROCESSING WASTES
Waste Class: 266
Waste Class Name: PHENOLIC WASTES

Map Key	Number of Records	Direction/ Distance (m)	Elev/Diff (m)	Site	DB
Waste Class:		331			
Waste Class Name:		WASTE COMPRESSED GASES			
83	5 of 14	SW/218.7	76.9 / -1.00	OTTAWA 340 LAURIER AVENUE WEST INC. 340 LAURIER AVENUE WEST OTTAWA ON K1A 0P9	GEN
Generator No:		ON4067296			
SIC Code:		541611			
SIC Description:		Administrative Management and General Management Consulting Services			
Approval Years:		04,05			
PO Box No:					
Country:					
Status:					
Co Admin:					
Choice of Contact:					
Phone No Admin:					
Contaminated Facility:					
MHSW Facility:					
<u>Detail(s)</u>					
Waste Class:		145			
Waste Class Name:		PAINT/PIGMENT/COATING RESIDUES			
Waste Class:		212			
Waste Class Name:		ALIPHATIC SOLVENTS			
Waste Class:		213			
Waste Class Name:		PETROLEUM DISTILLATES			
Waste Class:		252			
Waste Class Name:		WASTE OILS & LUBRICANTS			
Waste Class:		263			
Waste Class Name:		ORGANIC LABORATORY CHEMICALS			
Waste Class:		331			
Waste Class Name:		WASTE COMPRESSED GASES			
83	6 of 14	SW/218.7	76.9 / -1.00	Public Works and Government Services Canada 340 Laurier Street Ottawa ON K1P 5K3	GEN
Generator No:		ON9217037			
SIC Code:		562990			
SIC Description:		All Other Waste Management Services			
Approval Years:		04,05,06			
PO Box No:					
Country:					
Status:					
Co Admin:					
Choice of Contact:					
Phone No Admin:					
Contaminated Facility:					
MHSW Facility:					
<u>Detail(s)</u>					
Waste Class:		112			
Waste Class Name:		ACID WASTE - HEAVY METALS			

Map Key	Number of Records	Direction/ Distance (m)	Elev/Diff (m)	Site	DB
83	9 of 14	SW/218.7	76.9 / -1.00	TNC 340 Laurier Ltd. 340 Laurier Ave West ottawa ON K1A 0P8	GEN
Generator No:		ON8056777			
SIC Code:		531310			
SIC Description:		REAL ESTATE PROPERTY MANAGERS			
Approval Years:		2016			
PO Box No:					
Country:		Canada			
Status:					
Co Admin:		Shane Paulin			
Choice of Contact:		CO_ADMIN			
Phone No Admin:		613 274 3742 Ext.224			
Contaminated Facility:		No			
MHSW Facility:		No			
<u>Detail(s)</u>					
Waste Class:		251			
Waste Class Name:		OIL SKIMMINGS & SLUDGES			
83	10 of 14	SW/218.7	76.9 / -1.00	TNC 340 Laurier Ltd 340 Laurier Ottawa ON K1A 0P9	GEN
Generator No:		ON2961230			
SIC Code:		531310			
SIC Description:		REAL ESTATE PROPERTY MANAGERS			
Approval Years:		2014			
PO Box No:					
Country:		Canada			
Status:					
Co Admin:		Kevin Spirak			
Choice of Contact:		CO_OFFICIAL			
Phone No Admin:		6132743742 Ext.224			
Contaminated Facility:		No			
MHSW Facility:		No			
<u>Detail(s)</u>					
Waste Class:		148			
Waste Class Name:		INORGANIC LABORATORY CHEMICALS			
Waste Class:		135			
Waste Class Name:		REACTIVE ANION WASTES			
Waste Class:		122			
Waste Class Name:		ALKALINE WASTES - OTHER METALS			
Waste Class:		221			
Waste Class Name:		LIGHT FUELS			
Waste Class:		212			
Waste Class Name:		ALIPHATIC SOLVENTS			
Waste Class:		211			
Waste Class Name:		AROMATIC SOLVENTS			
Waste Class:		145			
Waste Class Name:		PAINT/PIGMENT/COATING RESIDUES			

Map Key	Number of Records	Direction/ Distance (m)	Elev/Diff (m)	Site	DB
83	11 of 14	SW/218.7	76.9 / -1.00	Epic Realty Partners 340 Laurier Ave. Ottawa ON K1P 5K3	GEN
Generator No:		ON6191200			
SIC Code:		521310			
SIC Description:		521310			
Approval Years:		2014			
PO Box No:					
Country:		Canada			
Status:					
Co Admin:					
Choice of Contact:		CO_OFFICIAL			
Phone No Admin:					
Contaminated Facility:		No			
MHSW Facility:		No			
<u>Detail(s)</u>					
Waste Class:		251			
Waste Class Name:		OIL SKIMMINGS & SLUDGES			
83	12 of 14	SW/218.7	76.9 / -1.00	Demo Core 340 Laurier Ave. Ottawa ON K1A 0P9	GEN
Generator No:		ON8037772			
SIC Code:					
SIC Description:					
Approval Years:		As of Nov 2021			
PO Box No:					
Country:		Canada			
Status:		Registered			
Co Admin:					
Choice of Contact:					
Phone No Admin:					
Contaminated Facility:					
MHSW Facility:					
<u>Detail(s)</u>					
Waste Class:		243 D			
Waste Class Name:		PCB			
Waste Class:		212 L			
Waste Class Name:		Aliphatic solvents and residues			
Waste Class:		145 L			
Waste Class Name:		Wastes from the use of pigments, coatings and paints			
83	13 of 14	SW/218.7	76.9 / -1.00	340 TNC Laurier Ltd. 340 Laurier Avenue Ottawa ON K1A 0P9	GEN
Generator No:		ON5707800			
SIC Code:					
SIC Description:					
Approval Years:		As of Nov 2021			
PO Box No:					
Country:		Canada			
Status:		Registered			
Co Admin:					
Choice of Contact:					

Map Key	Number of Records	Direction/ Distance (m)	Elev/Diff (m)	Site	DB
Phone No Admin: Contaminated Facility: MHSW Facility:					
<u>Detail(s)</u>					
Waste Class:		212 L			
Waste Class Name:		Aliphatic solvents and residues			
83	14 of 14	SW/218.7	76.9 / -1.00	340 TNC Laurier Ltd. 340 Laurier Avenue Ottawa ON K1A 0P9	GEN
Generator No:		ON5707800			
SIC Code:					
SIC Description:					
Approval Years:		As of Oct 2022			
PO Box No:					
Country:		Canada			
Status:		Registered			
Co Admin:					
Choice of Contact:					
Phone No Admin:					
Contaminated Facility:					
MHSW Facility:					
<u>Detail(s)</u>					
Waste Class:		212 L			
Waste Class Name:		ALIPHATIC SOLVENTS			
84	1 of 4	SE/219.0	76.6 / -1.31	GVT. OF CAN. - NATIONAL DEFENCE CRAD/DSIS-NATIONAL DEFENCE HEADQUARTERS 190 O'CONNOR ST. OTTAWA ON K1A 1G8	GEN
Generator No:		ON0046540			
SIC Code:		8111			
SIC Description:		DEFENCE SERVICES			
Approval Years:		86,87,88,89,90			
PO Box No:					
Country:					
Status:					
Co Admin:					
Choice of Contact:					
Phone No Admin:					
Contaminated Facility:					
MHSW Facility:					
<u>Detail(s)</u>					
Waste Class:		264			
Waste Class Name:		PHOTOPROCESSING WASTES			
84	2 of 4	SE/219.0	76.6 / -1.31	GVT. OF CAN. - NATIONAL DEFENCE 190 O'CONNOR STREET DIRECTORATE, SCIENTIFIC INFORMAT.SERVICE OTTAWA ON K1A 1G8	GEN
Generator No:		ON0046540			
SIC Code:		8111			

Map Key	Number of Records	Direction/ Distance (m)	Elev/Diff (m)	Site	DB
SIC Description: Approval Years: PO Box No: Country: Status: Co Admin: Choice of Contact: Phone No Admin: Contaminated Facility: MHSW Facility:		DEFENCE SERVICES 92,93,97			
Detail(s)					
Waste Class: Waste Class Name:		264 PHOTOPROCESSING WASTES			
84	3 of 4	SE/219.0	76.6 / -1.31	GVT. OF CAN. - NATIONAL DEFENCE 18-192 CRAD/DSIS-NATIONAL DEFENCE HEADQUARTERS 190 O'CONNOR ST. OTTAWA ON K1A 1G8	GEN
Generator No: SIC Code: SIC Description: Approval Years: PO Box No: Country: Status: Co Admin: Choice of Contact: Phone No Admin: Contaminated Facility: MHSW Facility:		ON0046540 8111 DEFENCE SERVICES 94,95,96			
Detail(s)					
Waste Class: Waste Class Name:		264 PHOTOPROCESSING WASTES			
84	4 of 4	SE/219.0	76.6 / -1.31	DEPT. OF NATIONAL DEFENCE DEFENCE RESEARCH DEVELOPMENT BRANCH 190 O'CONNOR STREET OTTAWA ON K1A 0K2	GEN
Generator No: SIC Code: SIC Description: Approval Years: PO Box No: Country: Status: Co Admin: Choice of Contact: Phone No Admin: Contaminated Facility: MHSW Facility:		ON0046540 8111 DEFENCE SERVICES 98,99,00,01,04			
Detail(s)					
Waste Class: Waste Class Name:		264 PHOTOPROCESSING WASTES			

Map Key	Number of Records	Direction/ Distance (m)	Elev/Diff (m)	Site	DB
Waste Class:		145			
Waste Class Name:		PAINT/PIGMENT/COATING RESIDUES			
Waste Class:		213			
Waste Class Name:		PETROLEUM DISTILLATES			
85	1 of 8	ENE/219.1	74.9 / -3.00	CADILLAC FAIRVIEW CORPORATION 191 LAURIER AVENUE WEST P1 LEVEL OTTAWA ON K1P 1E7	GEN
Generator No:		ON8230179			
SIC Code:					
SIC Description:					
Approval Years:		02,03,04,05			
PO Box No:					
Country:					
Status:					
Co Admin:					
Choice of Contact:					
Phone No Admin:					
Contaminated Facility:					
MHSW Facility:					
<u>Detail(s)</u>					
Waste Class:		212			
Waste Class Name:		ALIPHATIC SOLVENTS			
Waste Class:		243			
Waste Class Name:		PCB'S			
Waste Class:		145			
Waste Class Name:		PAINT/PIGMENT/COATING RESIDUES			
85	2 of 8	ENE/219.1	74.9 / -3.00	The Cadillac Fairview Corporation Limited 191 Laurier Avenue West Ottawa ON K1P 1E7	CA
Certificate #:		3982-6C4NWS			
Application Year:		2005			
Issue Date:		5/9/2005			
Approval Type:		Air			
Status:		Revoked and/or Replaced			
Application Type:					
Client Name:					
Client Address:					
Client City:					
Client Postal Code:					
Project Description:					
Contaminants:					
Emission Control:					
85	3 of 8	ENE/219.1	74.9 / -3.00	The Cadillac Fairview Corporation Limited 191 Laurier Avenue West Ottawa ON K1P 1E7	CA
Certificate #:		5570-67XKUY			
Application Year:		2005			
Issue Date:		4/21/2005			
Approval Type:		Air			
Status:		Revoked and/or Replaced			
Application Type:					

Map Key	Number of Records	Direction/ Distance (m)	Elev/Diff (m)	Site	DB
Client Name: Client Address: Client City: Client Postal Code: Project Description: Contaminants: Emission Control:					
85	4 of 8	ENE/219.1	74.9 / -3.00	The Cadillac Fairview Corporation Limited 191 Laurier Ave W Ottawa ON K1P 1E7	CA
Certificate #: 5865-7GSLW4 Application Year: 2008 Issue Date: 8/8/2008 Approval Type: Air Status: Approved Application Type: Client Name: Client Address: Client City: Client Postal Code: Project Description: Contaminants: Emission Control:					
85	5 of 8	ENE/219.1	74.9 / -3.00	The Cadillac Fairview Corporation Limited 191 Laurier Avenue West Ottawa ON M5H 3R4	ECA
Approval No: 3982-6C4NWS Approval Date: 2005-05-09 Status: Revoked and/or Replaced Record Type: ECA Link Source: IDS SWP Area Name: Rideau Valley Approval Type: ECA-AIR Project Type: AIR Business Name: The Cadillac Fairview Corporation Limited Address: 191 Laurier Avenue West Full Address: Full PDF Link: https://www.accessenvironment.ene.gov.on.ca/instruments/9197-6C4LSL-14.pdf PDF Site Location:					
85	6 of 8	ENE/219.1	74.9 / -3.00	The Cadillac Fairview Corporation Limited 191 Laurier Ave W Ottawa ON M5H 3R4	ECA
Approval No: 5865-7GSLW4 Approval Date: 2008-08-08 Status: Approved Record Type: ECA Link Source: IDS SWP Area Name: Rideau Valley Approval Type: ECA-AIR Project Type: AIR Business Name: The Cadillac Fairview Corporation Limited Address: 191 Laurier Ave W Full Address: Full PDF Link: https://www.accessenvironment.ene.gov.on.ca/instruments/7724-7E8R49-14.pdf					

Map Key	Number of Records	Direction/ Distance (m)	Elev/Diff (m)	Site	DB
---------	-------------------	----------------------------	------------------	------	----

PDF Site Location:

85	7 of 8	ENE/219.1	74.9 / -3.00	The Cadillac Fairview Corporation Limited 191 Laurier Avenue West Ottawa ON M5H 3R4	ECA
Approval No:		5570-67XKUY		MOE District: Ottawa	
Approval Date:		2005-04-21		City:	
Status:		Revoked and/or Replaced		Longitude: -75.69616	
Record Type:		ECA		Latitude: 45.419907	
Link Source:		IDS		Geometry X:	
SWP Area Name:		Rideau Valley		Geometry Y:	
Approval Type:		ECA-AIR			
Project Type:		AIR			
Business Name:		The Cadillac Fairview Corporation Limited			
Address:		191 Laurier Avenue West			
Full Address:					
Full PDF Link:		https://www.accessenvironment.ene.gov.on.ca/instruments/7964-66SQBA-14.pdf			
PDF Site Location:					

85	8 of 8	ENE/219.1	74.9 / -3.00	Carrier Commercial Service 191 Laurier Ave. West Ottawa ON K1P 6M7	GEN
Generator No:		ON3988933			
SIC Code:					
SIC Description:					
Approval Years:		As of Jan 2021			
PO Box No:					
Country:		Canada			
Status:		Registered			
Co Admin:					
Choice of Contact:					
Phone No Admin:					
Contaminated Facility:					
MHSW Facility:					
Detail(s)					
Waste Class:		252 L			
Waste Class Name:		Waste crankcase oils and lubricants			

86	1 of 6	NE/222.8	77.9 / 0.05	DAVID BERMAN (OUT OF BUSINESS) 12-773 116 ALBERT ST., SUITE 1012 OTTAWA ON K1P 5G3	GEN
Generator No:		ON0861502			
SIC Code:		2819			
SIC Description:		OTHER COMM. PRINTING			
Approval Years:		92,93,95,96,97,98			
PO Box No:					
Country:					
Status:					
Co Admin:					
Choice of Contact:					
Phone No Admin:					
Contaminated Facility:					
MHSW Facility:					

Detail(s)

Map Key	Number of Records	Direction/ Distance (m)	Elev/Diff (m)	Site	DB
Waste Class:		264			
Waste Class Name:		PHOTOPROCESSING WASTES			
86	2 of 6	NE/222.8	77.9 / 0.05	DAVID BERMAN TYPOGRAPHICS LTD. 12-773 116 ALBERT ST., SUITE 1012 OTTAWA ON K1P 5G3	GEN
Generator No:		ON0861502			
SIC Code:		2819			
SIC Description:		OTHER COMM. PRINTING			
Approval Years:		94			
PO Box No:					
Country:					
Status:					
Co Admin:					
Choice of Contact:					
Phone No Admin:					
Contaminated Facility:					
MHSW Facility:					
<u>Detail(s)</u>					
Waste Class:		264			
Waste Class Name:		PHOTOPROCESSING WASTES			
86	3 of 6	NE/222.8	77.9 / 0.05	METCALFE REALTY COMPANY LIMITED 116 ALBERT STREET OTTAWA ON K1P 5G3	GEN
Generator No:		ON0979502			
SIC Code:		7512			
SIC Description:		NON-RES. BLDG. OPER.			
Approval Years:		92,93,97,98,99,00,01			
PO Box No:					
Country:					
Status:					
Co Admin:					
Choice of Contact:					
Phone No Admin:					
Contaminated Facility:					
MHSW Facility:					
<u>Detail(s)</u>					
Waste Class:		252			
Waste Class Name:		WASTE OILS & LUBRICANTS			
86	4 of 6	NE/222.8	77.9 / 0.05	METCALFE REALTY COMPANY LIMITED 26-616 116 ALBERT ST. C/O 130 ALBERT ST. STE 210 OTTAWA ON K1P 5G4	GEN
Generator No:		ON0979502			
SIC Code:		7512			
SIC Description:		NON-RES. BLDG. OPER.			
Approval Years:		94,95,96			
PO Box No:					
Country:					
Status:					
Co Admin:					
Choice of Contact:					
Phone No Admin:					

Map Key	Number of Records	Direction/ Distance (m)	Elev/Diff (m)	Site	DB
Contaminated Facility: MHSW Facility:					
Detail(s)					
Waste Class:		252			
Waste Class Name:		WASTE OILS & LUBRICANTS			
86	5 of 6	NE/222.8	77.9 / 0.05	METCALFE REALTY COMPANY LIMITED 116 ALBERT STREET OTTAWA ON K1P 5G3	GEN
Generator No:		ON0979502			
SIC Code:					
SIC Description:					
Approval Years:		02,03			
PO Box No:					
Country:					
Status:					
Co Admin:					
Choice of Contact:					
Phone No Admin:					
Contaminated Facility:					
MHSW Facility:					
86	6 of 6	NE/222.8	77.9 / 0.05	METCALFE REALTY COMPANY LIMITED 116 ALBERT STREET OTTAWA ON K1P 5G3	GEN
Generator No:		ON0979502			
SIC Code:					
SIC Description:					
Approval Years:		04			
PO Box No:					
Country:					
Status:					
Co Admin:					
Choice of Contact:					
Phone No Admin:					
Contaminated Facility:					
MHSW Facility:					
87	1 of 1	ESE/223.3	75.8 / -2.03	OTTAWA CITY - SOMERSET ST. O'CONNOR ST./NEPEAN ST. OTTAWA CITY ON	CA
Certificate #:		3-0495-92-			
Application Year:		92			
Issue Date:		5/12/1992			
Approval Type:		Municipal sewage			
Status:		Approved			
Application Type:					
Client Name:					
Client Address:					
Client City:					
Client Postal Code:					
Project Description:					
Contaminants:					
Emission Control:					

Map Key	Number of Records	Direction/ Distance (m)	Elev/Diff (m)	Site	DB
88	1 of 1	ESE/223.7	75.6 / -2.31	170 METCALFE ST lot D con C Ottawa ON	WWIS

Well ID:	7318398	Flowing (Y/N):	
Construction Date:		Flow Rate:	
Use 1st:	Test Hole	Data Entry Status:	
Use 2nd:	Monitoring	Data Src:	
Final Well Status:	Test Hole	Date Received:	31-Aug-2018 00:00:00
Water Type:		Selected Flag:	TRUE
Casing Material:		Abandonment Rec:	
Audit No:	Z290606	Contractor:	7241
Tag:	A251722	Form Version:	7
Constructn Method:		Owner:	
Elevation (m):		County:	OTTAWA-CARLETON
Elevatn Reliabilty:		Lot:	D
Depth to Bedrock:		Concession:	C
Well Depth:		Concession Name:	
Overburden/Bedrock:		Easting NAD83:	
Pump Rate:		Northing NAD83:	
Static Water Level:		Zone:	
Clear/Cloudy:		UTM Reliability:	
Municipality:	NEPEAN TOWNSHIP		
Site Info:			

PDF URL (Map):

Additional Detail(s) (Map)

Well Completed Date:	2018/06/19
Year Completed:	2018
Depth (m):	6.096
Latitude:	45.4188028783922
Longitude:	-75.6954332943623
Path:	

Bore Hole Information

Bore Hole ID:	1007283730	Elevation:	
DP2BR:		Elevrc:	
Spatial Status:		Zone:	18
Code OB:		East83:	445590.00
Code OB Desc:		North83:	5029711.00
Open Hole:		Org CS:	UTM83
Cluster Kind:		UTMRC:	4
Date Completed:	19-Jun-2018 00:00:00	UTMRC Desc:	margin of error : 30 m - 100 m
Remarks:		Location Method:	wwr
Loc Method Desc:	on Water Well Record		
Elevrc Desc:			
Location Source Date:			
Improvement Location Source:			
Improvement Location Method:			
Source Revision Comment:			
Supplier Comment:			

**Overburden and Bedrock
Materials Interval**

Formation ID:	1007459070
Layer:	3
Color:	2
General Color:	GREY
Mat1:	05
Most Common Material:	CLAY

Map Key	Number of Records	Direction/ Distance (m)	Elev/Diff (m)	Site	DB
Mat2:					
Mat2 Desc:					
Mat3:					
Mat3 Desc:					
Formation Top Depth:		8.0			
Formation End Depth:		20.0			
Formation End Depth UOM:		ft			
<u>Overburden and Bedrock</u>					
<u>Materials Interval</u>					
Formation ID:		1007459068			
Layer:		1			
Color:		2			
General Color:		GREY			
Mat1:		27			
Most Common Material:		OTHER			
Mat2:		28			
Mat2 Desc:		SAND			
Mat3:		11			
Mat3 Desc:		GRAVEL			
Formation Top Depth:		0.0			
Formation End Depth:		1.0			
Formation End Depth UOM:		ft			
<u>Overburden and Bedrock</u>					
<u>Materials Interval</u>					
Formation ID:		1007459069			
Layer:		2			
Color:		2			
General Color:		GREY			
Mat1:		05			
Most Common Material:		CLAY			
Mat2:		06			
Mat2 Desc:		SILT			
Mat3:		85			
Mat3 Desc:		SOFT			
Formation Top Depth:		1.0			
Formation End Depth:		8.0			
Formation End Depth UOM:		ft			
<u>Annular Space/Abandonment</u>					
<u>Sealing Record</u>					
Plug ID:		1007459078			
Layer:		1			
Plug From:		0.0			
Plug To:		1.0			
Plug Depth UOM:		ft			
<u>Annular Space/Abandonment</u>					
<u>Sealing Record</u>					
Plug ID:		1007459079			
Layer:		2			
Plug From:		1.0			
Plug To:		9.0			
Plug Depth UOM:		ft			
<u>Annular Space/Abandonment</u>					
<u>Sealing Record</u>					

Map Key	Number of Records	Direction/ Distance (m)	Elev/Diff (m)	Site	DB
Plug ID:		1007459080			
Layer:		3			
Plug From:		9.0			
Plug To:		20.0			
Plug Depth UOM:		ft			
<u>Method of Construction & Well Use</u>					
Method Construction ID:		1007459077			
Method Construction Code:		D			
Method Construction:		Direct Push			
Other Method Construction:					
<u>Pipe Information</u>					
Pipe ID:		1007459067			
Casing No:		0			
Comment:					
Alt Name:					
<u>Construction Record - Casing</u>					
Casing ID:		1007459073			
Layer:		1			
Material:		5			
Open Hole or Material:		PLASTIC			
Depth From:		0.0			
Depth To:		10.0			
Casing Diameter:		1.3799999952316284			
Casing Diameter UOM:		inch			
Casing Depth UOM:		ft			
<u>Construction Record - Screen</u>					
Screen ID:		1007459074			
Layer:		1			
Slot:		10			
Screen Top Depth:		10.0			
Screen End Depth:		20.0			
Screen Material:		5			
Screen Depth UOM:		ft			
Screen Diameter UOM:		inch			
Screen Diameter:		1.659999966621399			
<u>Water Details</u>					
Water ID:		1007459072			
Layer:					
Kind Code:					
Kind:					
Water Found Depth:					
Water Found Depth UOM:		ft			
<u>Hole Diameter</u>					
Hole ID:		1007459071			
Diameter:		2.375			
Depth From:		0.0			
Depth To:		20.0			

Map Key	Number of Records	Direction/ Distance (m)	Elev/Diff (m)	Site	DB
Hole Depth UOM:		ft			
Hole Diameter UOM:		inch			
Links					
Bore Hole ID:	1007283730			Tag No:	A251722
Depth M:	6.096			Contractor:	7241
Year Completed:	2018			Path:	731\7318398.pdf
Well Completed Dt:	2018/06/19			Latitude:	45.4188028783922
Audit No:	Z290606			Longitude:	-75.6954332943623

89	1 of 1	SSW/223.7	77.9 / 0.00	ON	BORE
Borehole ID:	613321			Inclin FLG:	No
OGF ID:	215514620			SP Status:	Initial Entry
Status:				Surv Elev:	No
Type:	Borehole			Piezometer:	No
Use:				Primary Name:	
Completion Date:	FEB-1948			Municipality:	
Static Water Level:	11.0			Lot:	
Primary Water Use:				Township:	
Sec. Water Use:				Latitude DD:	45.417533
Total Depth m:	22.9			Longitude DD:	-75.698732
Depth Ref:	Ground Surface			UTM Zone:	18
Depth Elev:				Easting:	445331
Drill Method:				Northing:	5029572
Orig Ground Elev m:	67.1			Location Accuracy:	
Elev Reliabil Note:				Accuracy:	Not Applicable
DEM Ground Elev m:	72.5				
Concession:					
Location D:					
Survey D:					
Comments:					

Borehole Geology Stratum

Geology Stratum ID:	218394641			Mat Consistency:	
Top Depth:	0			Material Moisture:	
Bottom Depth:	8.5			Material Texture:	
Material Color:				Non Geo Mat Type:	
Material 1:	Silt			Geologic Formation:	
Material 2:				Geologic Group:	
Material 3:				Geologic Period:	
Material 4:				Depositional Gen:	
Gsc Material Description:					
Stratum Description:	SILT.				
Geology Stratum ID:	218394642			Mat Consistency:	Loose
Top Depth:	8.5			Material Moisture:	
Bottom Depth:	22.9			Material Texture:	
Material Color:	Grey			Non Geo Mat Type:	
Material 1:	Shale			Geologic Formation:	
Material 2:				Geologic Group:	
Material 3:				Geologic Period:	
Material 4:				Depositional Gen:	
Gsc Material Description:					
Stratum Description:	SHALE. 0075ED. BEDROCK. BEDROCK. STIFF. CLAY. GREY,STIFF. SAND. LOOSE, WATER				**Note: Many records provided by the department have a truncated [Stratum Description] field.

Source

Map Key	Number of Records	Direction/ Distance (m)	Elev/Diff (m)	Site	DB
Source Type: Source Orig: Source Date: Confidence: Observatio: Source Name: Source Details: Confiden 1:	Data Survey Geological Survey of Canada 1956-1972			Source Appl: Source Iden: Scale or Res: Horizontal: Verticalda: Spatial/Tabular 1 Varies NAD27 Mean Average Sea Level	
		Urban Geology Automated Information System (UGAIS) File: OTTAWA2.txt RecordID: 05829 NTS_Sheet:			
Source List					
Source Identifier: Source Type: Source Date: Scale or Resolution: Source Name: Source Originators:	1 Data Survey 1956-1972 Varies Urban Geology Automated Information System (UGAIS) Geological Survey of Canada			Horizontal Datum: Vertical Datum: Projection Name: NAD27 Mean Average Sea Level Universal Transverse Mercator	

<u>90</u>	1 of 1	ENE/223.8	75.9 / -2.01	SHOPPERS DRUG MART 110 SLATER STREET OTTAWA ON K1P 5H6	GEN
Generator No: SIC Code: SIC Description: Approval Years: PO Box No: Country: Status: Co Admin: Choice of Contact: Phone No Admin: Contaminated Facility: MHSW Facility:		ON2530773 6031 PHARMACIES 00,01			
Detail(s)					
Waste Class: Waste Class Name:		261 PHARMACEUTICALS			
Waste Class: Waste Class Name:		312 PATHOLOGICAL WASTES			

<u>91</u>	1 of 1	SSW/223.9	77.9 / 0.00	ON	WWIS
Well ID: Construction Date: Use 1st: Use 2nd: Final Well Status: Water Type: Casing Material: Audit No: Tag: Constructn Method: Elevation (m): Elevatn Reliabilty: Depth to Bedrock: Well Depth: Overburden/Bedrock: Pump Rate: Static Water Level:		1503876 Domestic 0 Water Supply		Flowing (Y/N): Flow Rate: Data Entry Status: Data Src: Date Received: Selected Flag: Abandonment Rec: Contractor: Form Version: Owner: County: Lot: Concession: Concession Name: Easting NAD83: Northing NAD83: Zone:	
		3566 1 OTTAWA-CARLETON			

Map Key	Number of Records	Direction/ Distance (m)	Elev/Diff (m)	Site	DB
Clear/Cloudy:				UTM Reliability:	
Municipality:		OTTAWA CITY			
Site Info:					
PDF URL (Map):		https://d2khazk8e83rdv.cloudfront.net/moe_mapping/downloads/2Water/Wells_pdfs/150\1503876.pdf			
<u>Additional Detail(s) (Map)</u>					
Well Completed Date:		1948/02/12			
Year Completed:		1948			
Depth (m):		22.86			
Latitude:		45.4175315702752			
Longitude:		-75.6987318200623			
Path:		150\1503876.pdf			
<u>Bore Hole Information</u>					
Bore Hole ID:	10025919			Elevation:	
DP2BR:				Elevrc:	
Spatial Status:				Zone:	18
Code OB:				East83:	445330.70
Code OB Desc:				North83:	5029572.00
Open Hole:				Org CS:	
Cluster Kind:				UTMRC:	9
Date Completed:	12-Feb-1948 00:00:00			UTMRC Desc:	unknown UTM
Remarks:				Location Method:	p9
Loc Method Desc:		Original Pre1985 UTM Rel Code 9: unknown UTM			
Elevrc Desc:					
Location Source Date:					
Improvement Location Source:					
Improvement Location Method:					
Source Revision Comment:					
Supplier Comment:					
<u>Overburden and Bedrock</u>					
<u>Materials Interval</u>					
Formation ID:	930997781				
Layer:	2				
Color:					
General Color:					
Mat1:	17				
Most Common Material:	SHALE				
Mat2:					
Mat2 Desc:					
Mat3:					
Mat3 Desc:					
Formation Top Depth:	28.0				
Formation End Depth:	75.0				
Formation End Depth UOM:	ft				
<u>Overburden and Bedrock</u>					
<u>Materials Interval</u>					
Formation ID:	930997780				
Layer:	1				
Color:					
General Color:					
Mat1:	06				
Most Common Material:	SILT				
Mat2:					
Mat2 Desc:					

Map Key	Number of Records	Direction/ Distance (m)	Elev/Diff (m)	Site	DB
Mat3:					
Mat3 Desc:					
Formation Top Depth:		0.0			
Formation End Depth:		28.0			
Formation End Depth UOM:		ft			
<u>Method of Construction & Well Use</u>					
Method Construction ID:		961503876			
Method Construction Code:		1			
Method Construction:		Cable Tool			
Other Method Construction:					
<u>Pipe Information</u>					
Pipe ID:		10574489			
Casing No:		1			
Comment:					
Alt Name:					
<u>Construction Record - Casing</u>					
Casing ID:		930044585			
Layer:		1			
Material:		1			
Open Hole or Material:		STEEL			
Depth From:					
Depth To:		30.0			
Casing Diameter:		4.0			
Casing Diameter UOM:		inch			
Casing Depth UOM:		ft			
<u>Construction Record - Casing</u>					
Casing ID:		930044586			
Layer:		2			
Material:		4			
Open Hole or Material:		OPEN HOLE			
Depth From:					
Depth To:		75.0			
Casing Diameter:		4.0			
Casing Diameter UOM:		inch			
Casing Depth UOM:		ft			
<u>Results of Well Yield Testing</u>					
Pumping Test Method Desc:		PUMP			
Pump Test ID:		991503876			
Pump Set At:					
Static Level:		8.0			
Final Level After Pumping:		12.0			
Recommended Pump Depth:					
Pumping Rate:		10.0			
Flowing Rate:					
Recommended Pump Rate:		10.0			
Levels UOM:		ft			
Rate UOM:		GPM			
Water State After Test Code:		1			
Water State After Test:		CLEAR			
Pumping Test Method:		1			
Pumping Duration HR:		0			

Map Key	Number of Records	Direction/ Distance (m)	Elev/Diff (m)	Site	DB
Pumping Duration MIN:		30			
Flowing:		No			
<u>Water Details</u>					
Water ID:		933456890			
Layer:		1			
Kind Code:		1			
Kind:		FRESH			
Water Found Depth:					
Water Found Depth UOM:		ft			
<u>Links</u>					
Bore Hole ID:		10025919		Tag No:	
Depth M:		22.86		Contractor:	3566
Year Completed:		1948		Path:	150\1503876.pdf
Well Completed Dt:		1948/02/12		Latitude:	45.4175315702752
Audit No:				Longitude:	-75.6987318200623

<u>92</u>	1 of 1	SE/228.4	76.9 / -1.00	Marilena Guerra 146 Nepean Street Ottawa ON	GEN
Generator No:		ON7033731			
SIC Code:		561210			
SIC Description:		FACILITIES SUPPORT SERVICES			
Approval Years:		2013			
PO Box No:					
Country:					
Status:					
Co Admin:					
Choice of Contact:					
Phone No Admin:					
Contaminated Facility:					
MHSW Facility:					
<u>Detail(s)</u>					
Waste Class:		145			
Waste Class Name:		PAINT/PIGMENT/COATING RESIDUES			

<u>93</u>	1 of 1	WNW/230.6	75.5 / -2.33	Dundee Realty Management Corp. 222-230 Queen Street Ottawa ON K1P 5V9	ECA
Approval No:		9836-5M6SJY		MOE District:	Ottawa
Approval Date:		2003-06-06		City:	
Status:		Approved		Longitude:	-75.7018
Record Type:		ECA		Latitude:	45.420074
Link Source:		IDS		Geometry X:	
SWP Area Name:		Rideau Valley		Geometry Y:	
Approval Type:		ECA-AIR			
Project Type:		AIR			
Business Name:		Dundee Realty Management Corp.			
Address:		222-230 Queen Street			
Full Address:					
Full PDF Link:		https://www.accessenvironment.ene.gov.on.ca/instruments/2722-5KLQB7-14.pdf			
PDF Site Location:					

Map Key	Number of Records	Direction/ Distance (m)	Elev/Diff (m)	Site	DB
<u>94</u>	1 of 1	ENE/231.2	74.8 / -3.03	ON	BORE
Borehole ID:	613393			Inclin FLG:	No
OGF ID:	215514687			SP Status:	Initial Entry
Status:				Surv Elev:	No
Type:	Borehole			Piezometer:	No
Use:				Primary Name:	
Completion Date:				Municipality:	
Static Water Level:	4.8			Lot:	
Primary Water Use:				Township:	
Sec. Water Use:				Latitude DD:	45.420702
Total Depth m:	-999			Longitude DD:	-75.695704
Depth Ref:	Ground Surface			UTM Zone:	18
Depth Elev:				Easting:	445571
Drill Method:				Northing:	5029922
Orig Ground Elev m:	70.1			Location Accuracy:	
Elev Reliabil Note:				Accuracy:	Not Applicable
DEM Ground Elev m:	71.8				
Concession:					
Location D:					
Survey D:					
Comments:					

Borehole Geology Stratum

Geology Stratum ID:	218394938			Mat Consistency:	
Top Depth:	0			Material Moisture:	
Bottom Depth:	9.1			Material Texture:	
Material Color:				Non Geo Mat Type:	
Material 1:	Clay			Geologic Formation:	
Material 2:				Geologic Group:	
Material 3:				Geologic Period:	
Material 4:				Depositional Gen:	
Gsc Material Description:					
Stratum Description:	CLAY.				
Geology Stratum ID:	218394939			Mat Consistency:	Dense
Top Depth:	9.1			Material Moisture:	
Bottom Depth:				Material Texture:	
Material Color:				Non Geo Mat Type:	
Material 1:	Bedrock			Geologic Formation:	
Material 2:				Geologic Group:	
Material 3:				Geologic Period:	
Material 4:				Depositional Gen:	
Gsc Material Description:					
Stratum Description:	BEDROCK. ENSE. UNSPECIFIED. DENSE. UNSPECIFIED. LOOSE,DENSE. BEDROCK. WATER STABLE AT 214				
	**Note: Many records provided by the department have a truncated [Stratum Description] field.				

Source

Source Type:	Data Survey	Source Appl:	Spatial/Tabular
Source Orig:	Geological Survey of Canada	Source Iden:	1
Source Date:	1956-1972	Scale or Res:	Varies
Confidence:	M	Horizontal:	NAD27
Observatio:		Verticalda:	Mean Average Sea Level
Source Name:	Urban Geology Automated Information System (UGAIS)		
Source Details:	File: OTTAWA2.txt RecordID: 059010 NTS_Sheet: 31G05G		
Confiden 1:	Reliable information but incomplete.		

Source List

Source Identifier:	1	Horizontal Datum:	NAD27
---------------------------	---	--------------------------	-------

Map Key	Number of Records	Direction/ Distance (m)	Elev/Diff (m)	Site	DB
Source Type:		Data Survey		Vertical Datum:	Mean Average Sea Level
Source Date:		1956-1972		Projection Name:	Universal Transverse Mercator
Scale or Resolution:		Varies			
Source Name:		Urban Geology Automated Information System (UGAIS)			
Source Originators:		Geological Survey of Canada			

95	1 of 1	ESE/231.5	75.3 / -2.54	170 METCALFE ST ON	WWIS
Well ID:		7319978		Flowing (Y/N):	
Construction Date:				Flow Rate:	
Use 1st:				Data Entry Status:	
Use 2nd:				Data Src:	
Final Well Status:		Monitoring and Test Hole		Date Received: 31-Aug-2018 00:00:00	
Water Type:				Selected Flag: TRUE	
Casing Material:				Abandonment Rec:	
Audit No:		Z290607		Contractor: 7241	
Tag:		A251721		Form Version: 7	
Constructn Method:				Owner:	
Elevation (m):				County: OTTAWA-CARLETON	
Elevatn Reliability:				Lot:	
Depth to Bedrock:				Concession:	
Well Depth:				Concession Name:	
Overburden/Bedrock:				Easting NAD83:	
Pump Rate:				Northing NAD83:	
Static Water Level:				Zone:	
Clear/Cloudy:				UTM Reliability:	
Municipality:		OTTAWA CITY			
Site Info:					

PDF URL (Map):

Additional Detail(s) (Map)

Well Completed Date:	2018/06/19
Year Completed:	2018
Depth (m):	6.096
Latitude:	45.4189028186698
Longitude:	-75.6952811446741
Path:	

Bore Hole Information

Bore Hole ID:	1007293807	Elevation:	
DP2BR:		Elevrc:	
Spatial Status:		Zone:	18
Code OB:		East83:	445602.00
Code OB Desc:		North83:	5029722.00
Open Hole:		Org CS:	UTM83
Cluster Kind:		UTMRC:	4
Date Completed:	19-Jun-2018 00:00:00	UTMRC Desc:	margin of error : 30 m - 100 m
Remarks:		Location Method:	wwr
Loc Method Desc:	on Water Well Record		
Elevrc Desc:			
Location Source Date:			
Improvement Location Source:			
Improvement Location Method:			
Source Revision Comment:			
Supplier Comment:			

**Overburden and Bedrock
Materials Interval**

Map Key	Number of Records	Direction/ Distance (m)	Elev/Diff (m)	Site	DB
Formation ID:		1007352414			
Layer:		1			
Color:		6			
General Color:		BROWN			
Mat1:		10			
Most Common Material:		COARSE SAND			
Mat2:		11			
Mat2 Desc:		GRAVEL			
Mat3:		85			
Mat3 Desc:		SOFT			
Formation Top Depth:		0.0			
Formation End Depth:		4.0			
Formation End Depth UOM:		ft			
<u>Overburden and Bedrock Materials Interval</u>					
Formation ID:		1007352415			
Layer:		2			
Color:		2			
General Color:		GREY			
Mat1:		05			
Most Common Material:		CLAY			
Mat2:		06			
Mat2 Desc:		SILT			
Mat3:		85			
Mat3 Desc:		SOFT			
Formation Top Depth:		4.0			
Formation End Depth:		20.0			
Formation End Depth UOM:		ft			
<u>Annular Space/Abandonment Sealing Record</u>					
Plug ID:		1007352423			
Layer:		3			
Plug From:		9.0			
Plug To:		20.0			
Plug Depth UOM:		ft			
<u>Annular Space/Abandonment Sealing Record</u>					
Plug ID:		1007352422			
Layer:		2			
Plug From:		1.0			
Plug To:		9.0			
Plug Depth UOM:		ft			
<u>Annular Space/Abandonment Sealing Record</u>					
Plug ID:		1007352421			
Layer:		1			
Plug From:		0.0			
Plug To:		1.0			
Plug Depth UOM:		ft			
<u>Method of Construction & Well Use</u>					

<i>Map Key</i>	<i>Number of Records</i>	<i>Direction/ Distance (m)</i>	<i>Elev/Diff (m)</i>	<i>Site</i>	<i>DB</i>
Method Construction ID:		1007352420			
Method Construction Code:		D			
Method Construction:		Direct Push			
Other Method Construction:					
 <u>Pipe Information</u>					
Pipe ID:		1007352413			
Casing No:		0			
Comment:					
Alt Name:					
 <u>Construction Record - Casing</u>					
Casing ID:		1007352418			
Layer:		1			
Material:		5			
Open Hole or Material:		PLASTIC			
Depth From:		0.0			
Depth To:		10.0			
Casing Diameter:		1.3799999952316284			
Casing Diameter UOM:		inch			
Casing Depth UOM:		ft			
 <u>Construction Record - Screen</u>					
Screen ID:		1007352419			
Layer:		1			
Slot:		10			
Screen Top Depth:		10.0			
Screen End Depth:		20.0			
Screen Material:		5			
Screen Depth UOM:		ft			
Screen Diameter UOM:		inch			
Screen Diameter:		1.659999966621399			
 <u>Water Details</u>					
Water ID:		1007352417			
Layer:					
Kind Code:					
Kind:					
Water Found Depth:					
Water Found Depth UOM:		ft			
 <u>Hole Diameter</u>					
Hole ID:		1007352416			
Diameter:		2.375			
Depth From:		0.0			
Depth To:		20.0			
Hole Depth UOM:		ft			
Hole Diameter UOM:		inch			
 <u>Links</u>					
Bore Hole ID:	1007293807	Tag No:	A251721		
Depth M:	6.096	Contractor:	7241		
Year Completed:	2018	Path:	731\7319978.pdf		
Well Completed Dt:	2018/06/19	Latitude:	45.4189028186698		
Audit No:	Z290607	Longitude:	-75.6952811446741		

Map Key	Number of Records	Direction/ Distance (m)	Elev/Diff (m)	Site	DB
96	1 of 1	ESE/231.8	75.6 / -2.31	170 METCALFE ST lot D con C Ottawa ON	WWIS
Well ID: 7318397 Construction Date: Use 1st: Test Hole Use 2nd: Monitoring Final Well Status: Test Hole Water Type: Casing Material: Audit No: Z290608 Tag: A251720 Constructn Method: Elevation (m): Elevatn Reliabilty: Depth to Bedrock: Well Depth: Overburden/Bedrock: Pump Rate: Static Water Level: Clear/Cloudy: Municipality: NEPEAN TOWNSHIP Site Info:		Flowing (Y/N): Flow Rate: Data Entry Status: Data Src: Date Received: 31-Aug-2018 00:00:00 Selected Flag: TRUE Abandonment Rec: Contractor: 7241 Form Version: 7 Owner: County: OTTAWA-CARLETON Lot: D Concession: C Concession Name: Easting NAD83: Northing NAD83: Zone: UTM Reliability:			
PDF URL (Map):					
<u>Additional Detail(s) (Map)</u>					
Well Completed Date: 2018/06/19 Year Completed: 2018 Depth (m): 6.096 Latitude: 45.4188125792676 Longitude: -75.6953183812021 Path:					
<u>Bore Hole Information</u>					
Bore Hole ID: 1007283727 DP2BR: Spatial Status: Code OB: Code OB Desc: Open Hole: Cluster Kind: Date Completed: 19-Jun-2018 00:00:00 Remarks: Loc Method Desc: on Water Well Record Elevrc Desc: Location Source Date: Improvement Location Source: Improvement Location Method: Source Revision Comment: Supplier Comment:		Elevation: Elevrc: Zone: 18 East83: 445599.00 North83: 5029712.00 Org CS: UTM83 UTMRC: 4 UTMRC Desc: margin of error : 30 m - 100 m Location Method: wwr			
<u>Overburden and Bedrock</u>					
<u>Materials Interval</u>					
Formation ID: 1007459056 Layer: 2 Color: 2 General Color: GREY					

Map Key	Number of Records	Direction/ Distance (m)	Elev/Diff (m)	Site	DB
Mat1:		05			
Most Common Material:		CLAY			
Mat2:		06			
Mat2 Desc:		SILT			
Mat3:		85			
Mat3 Desc:		SOFT			
Formation Top Depth:		7.0			
Formation End Depth:		20.0			
Formation End Depth UOM:		ft			
<u>Overburden and Bedrock Materials Interval</u>					
Formation ID:		1007459055			
Layer:		1			
Color:		6			
General Color:		BROWN			
Mat1:		10			
Most Common Material:		COARSE SAND			
Mat2:		11			
Mat2 Desc:		GRAVEL			
Mat3:					
Mat3 Desc:					
Formation Top Depth:		0.0			
Formation End Depth:		7.0			
Formation End Depth UOM:		ft			
<u>Annular Space/Abandonment Sealing Record</u>					
Plug ID:		1007459065			
Layer:		2			
Plug From:		1.0			
Plug To:		9.0			
Plug Depth UOM:		ft			
<u>Annular Space/Abandonment Sealing Record</u>					
Plug ID:		1007459064			
Layer:		1			
Plug From:		0.0			
Plug To:		1.0			
Plug Depth UOM:		ft			
<u>Annular Space/Abandonment Sealing Record</u>					
Plug ID:		1007459066			
Layer:		3			
Plug From:		9.0			
Plug To:		20.0			
Plug Depth UOM:		ft			
<u>Method of Construction & Well Use</u>					
Method Construction ID:		1007459063			
Method Construction Code:		D			
Method Construction:		Direct Push			
Other Method Construction:					

Map Key	Number of Records	Direction/ Distance (m)	Elev/Diff (m)	Site	DB
---------	-------------------	----------------------------	------------------	------	----

Pipe Information

Pipe ID: 1007459054
 Casing No: 0
 Comment:
 Alt Name:

Construction Record - Casing

Casing ID: 1007459059
 Layer: 1
 Material: 5
 Open Hole or Material: PLASTIC
 Depth From: 0.0
 Depth To: 10.0
 Casing Diameter: 1.3799999952316284
 Casing Diameter UOM: inch
 Casing Depth UOM: ft

Construction Record - Screen

Screen ID: 1007459060
 Layer: 1
 Slot: 10
 Screen Top Depth: 10.0
 Screen End Depth: 20.0
 Screen Material: 5
 Screen Depth UOM: ft
 Screen Diameter UOM: inch
 Screen Diameter: 1.659999966621399

Water Details

Water ID: 1007459058
 Layer:
 Kind Code:
 Kind:
 Water Found Depth:
 Water Found Depth UOM: ft

Hole Diameter

Hole ID: 1007459057
 Diameter: 3.25
 Depth From: 0.0
 Depth To: 20.0
 Hole Depth UOM: ft
 Hole Diameter UOM: inch

Links

Bore Hole ID:	1007283727	Tag No:	A251720
Depth M:	6.096	Contractor:	7241
Year Completed:	2018	Path:	731\7318397.pdf
Well Completed Dt:	2018/06/19	Latitude:	45.4188125792676
Audit No:	Z290608	Longitude:	-75.6953183812021

Map Key	Number of Records	Direction/ Distance (m)	Elev/Diff (m)	Site	DB
Certificate #: 0560-6PGL8R Application Year: 2006 Issue Date: 5/4/2006 Approval Type: Air Status: Approved Application Type: Client Name: Client Address: Client City: Client Postal Code: Project Description: Contaminants: Emission Control:					
97	2 of 12	NNW/232.1	78.9 / 1.00	Hoopp Realty Inc. 155 Queen St Ottawa ON K1P 6L1	ECA
Approval No: 8231-92MKFN Approval Date: 1/17/2013 Status: Approved Record Type: Link Source: SWP Area Name: Approval Type: Project Type: Air/Noise Business Name: Address: Full Address: Full PDF Link: PDF Site Location:					
MOE District: City: Ottawa Longitude: Latitude: Geometry X: Geometry Y:					
97	3 of 12	NNW/232.1	78.9 / 1.00	Morguard Investments Limited 155 Queen St. Ottawa ON	SPL
Ref No: 3558-9ESRY7 Site No: Incident Dt: 2013/12/25 Year: Incident Cause: Leak/Break Incident Event: Contaminant Code: 38 Contaminant Name: REFRIGERANT GAS, N.O.S. Contaminant Limit 1: Contam Limit Freq 1: Contaminant UN No 1: Environment Impact: Not Anticipated Nature of Impact: Air Pollution Receiving Medium: Receiving Env: MOE Response: No Field Response Dt MOE Arvl on Scn: MOE Reported Dt: 2013/12/27 Dt Document Closed: Incident Reason: Equipment Failure Site Name: 155 Queen St.<UNOFFICIAL> Site County/District: Municipality No: Site Geo Ref Meth: Incident Summary: Morgard Investments: 226 kgs R123 refrigerant to atm					
Discharger Report: Material Group: Health/Env Conseq: Client Type: Sector Type: Pipeline/Components Agency Involved: Nearest Watercourse: Site Address: 155 Queen St. Site District Office: Site Postal Code: Site Region: Site Municipality: Ottawa Site Lot: Site Conc: Northing: Easting: Site Geo Ref Accu: Site Map Datum: SAC Action Class: Air Spills - Gases and Vapours Source Type:					

Map Key	Number of Records	Direction/ Distance (m)	Elev/Diff (m)	Site	DB
Contaminant Qty:		226 kg			
97	4 of 12	NNW/232.1	78.9 / 1.00	155 Queen Street at O'Connor St. to 54 Elgin St. crossing Northeast along Elgin St. to 1 Rideau St. and to 117 Rideau St. at William St. (East of Rideau Station) Ottawa ON	SPL
Ref No:	4514-9RAR7P			Discharger Report:	
Site No:	2252-9LNJMP			Material Group:	
Incident Dt:	2014/11/28			Health/Env Conseq:	
Year:				Client Type:	
Incident Cause:	Leak/Break			Sector Type:	Container/Drum/Tote
Incident Event:				Agency Involved:	
Contaminant Code:	13			Nearest Watercourse:	
Contaminant Name:	DIESEL FUEL			Site Address:	155 Queen Street at O'Connor St. to 54 Elgin St. crossing Northeast along Elgin St. to 1 Rideau St. and to 117 Rideau St. at William St. (East of Rideau Station)
Contaminant Limit 1:				Site District Office:	
Contam Limit Freq 1:				Site Postal Code:	NA
Contaminant UN No 1:				Site Region:	
Environment Impact:				Site Municipality:	Ottawa
Nature of Impact:	Ground Water			Site Lot:	
Receiving Medium:				Site Conc:	
Receiving Env:				Northing:	5030000
MOE Response:	N			Easting:	445330
Dt MOE Arvl on Scn:				Site Geo Ref Accu:	GPS
MOE Reported Dt:	2014/11/28			Site Map Datum:	NAD83
Dt Document Closed:				SAC Action Class:	Land Spills
Incident Reason:	Other			Source Type:	
Site Name:	OLRT Central Tunnel				
Site County/District:					
Municipality No:					
Site Geo Ref Meth:	1-10 metres eg. Good Quality GPS				
Incident Summary:	OLRT: 8-10 L diesel to rock				
Contaminant Qty:	10 L				
97	5 of 12	NNW/232.1	78.9 / 1.00	OLRT Constructors 155 Queen Street at O'Connor St. to 54 Elgin St. crossing Northeast along Elgin St. to 1 Rideau St. and to 117 Rideau St. at William St. (East of Rideau Station), Ottawa ON NA	SPL
Ref No:	7180-A7APL9			Discharger Report:	
Site No:	2252-9LNJMP			Material Group:	
Incident Dt:	2016/02/17			Health/Env Conseq:	
Year:				Client Type:	
Incident Cause:	Leak/Break			Sector Type:	Miscellaneous Industrial
Incident Event:				Agency Involved:	
Contaminant Code:	15			Nearest Watercourse:	
Contaminant Name:	HYDRAULIC OIL			Site Address:	155 Queen Street at O'Connor St. to 54 Elgin St. crossing Northeast along Elgin St. to 1 Rideau St. and to 117 Rideau St. at William St. (East of Rideau Station)
Contaminant Limit 1:				Site District Office:	
Contam Limit Freq 1:				Site Postal Code:	NA
Contaminant UN No 1:				Site Region:	
Environment Impact:				Site Municipality:	Ottawa
Nature of Impact:				Site Lot:	
Receiving Medium:				Site Conc:	

Map Key	Number of Records	Direction/ Distance (m)	Elev/Diff (m)	Site	DB	
Receiving Env: MOE Response: Dt MOE Arvl on Scn: MOE Reported Dt: Dt Document Closed: Incident Reason: Site Name: Site County/District: Municipality No: Site Geo Ref Meth: Incident Summary: Contaminant Qty:	Land No 2016/02/19 Maintenance	OLRT Central Tunnel	1-10 metres eg. Good Quality GPS OLRT: hydraulic oil to grd cleaned 40 L	Northing: Easting: Site Geo Ref Accu: Site Map Datum: SAC Action Class: Source Type:	5030000 445330 GPS NAD83 Land Spills	

97	6 of 12	NNW/232.1	78.9 / 1.00	Hoopp Realty Inc. 155 Queen St Ottawa ON M5C 3B2	ECA
Approval No: Approval Date: Status: Record Type: Link Source: SWP Area Name: Approval Type: Project Type: Business Name: Address: Full Address: Full PDF Link: PDF Site Location:	8231-92MKFN 2013-01-17 Approved ECA IDS	ECA-AIR AIR Hoopp Realty Inc. 155 Queen St	MOE District: City: Longitude: Latitude: Geometry X: Geometry Y:		

97	7 of 12	NNW/232.1	78.9 / 1.00	Standard Life Real Estate Services Inc. 155 Queen St Ottawa ON K1P 5H9	ECA
Approval No: Approval Date: Status: Record Type: Link Source: SWP Area Name: Approval Type: Project Type: Business Name: Address: Full Address: Full PDF Link: PDF Site Location:	0560-6PGL8R 2006-05-04 Approved ECA IDS	ECA-AIR AIR Standard Life Real Estate Services Inc. 155 Queen St	MOE District: City: Longitude: Latitude: Geometry X: Geometry Y:		

97	8 of 12	NNW/232.1	78.9 / 1.00	Morguard Investments Limited 155 Queen Street Ottawa ON K1P 6L1	GEN
Generator No: SIC Code: SIC Description: Approval Years: PO Box No: Country: Status:	ON2664658 531310 REAL ESTATE PROPERTY MANAGERS 2014	Canada			

Map Key	Number of Records	Direction/ Distance (m)	Elev/Diff (m)	Site	DB
Co Admin: Choice of Contact: Phone No Admin: Contaminated Facility: MHSW Facility:		Nathalie Poulin-Clement CO_OFFICIAL 613-237-0831 Ext.247 No No			
<u>Detail(s)</u>					
Waste Class: Waste Class Name:		251 OIL SKIMMINGS & SLUDGES			
97	9 of 12	NNW/232.1	78.9 / 1.00	MORGUARD 155 Queen St Ottawa ON K1P 6L1	GEN
Generator No: SIC Code: SIC Description: Approval Years: PO Box No: Country: Status: Co Admin: Choice of Contact: Phone No Admin: Contaminated Facility: MHSW Facility:		ON5486495 As of Dec 2017 Canada Registered			
<u>Detail(s)</u>					
Waste Class: Waste Class Name:		212 L Aliphatic solvents and residues			
Waste Class: Waste Class Name:		252 L Waste crankcase oils and lubricants			
97	10 of 12	NNW/232.1	78.9 / 1.00	MORGUARD INVESTMENTS LIMITED 155 QUEEN STREET OTTAWA ON K1P 6L1	GEN
Generator No: SIC Code: SIC Description: Approval Years: PO Box No: Country: Status: Co Admin: Choice of Contact: Phone No Admin: Contaminated Facility: MHSW Facility:		ON8041484 As of Dec 2018 Canada Registered			
<u>Detail(s)</u>					
Waste Class: Waste Class Name:		146 T Other specified inorganic sludges, slurries or solids			
Waste Class: Waste Class Name:		251 L Waste oils/sludges (petroleum based)			

Map Key	Number of Records	Direction/ Distance (m)	Elev/Diff (m)	Site	DB
97	11 of 12	NNW/232.1	78.9 / 1.00	SNC-Lavalin / Dragados Canada / EllisDon 155 Queen Street Ottawa ON K1A 1K2	GEN
Generator No:		ON5237645			
SIC Code:					
SIC Description:					
Approval Years:		As of Oct 2019			
PO Box No:					
Country:		Canada			
Status:		Registered			
Co Admin:					
Choice of Contact:					
Phone No Admin:					
Contaminated Facility:					
MHSW Facility:					
<u>Detail(s)</u>					
Waste Class:		263 L			
Waste Class Name:		Misc. waste organic chemicals			
97	12 of 12	NNW/232.1	78.9 / 1.00	MORGUARD INVESTMENTS LIMITED 155 Queen St Ottawa ON K1P 6L1	GEN
Generator No:		ON7748602			
SIC Code:					
SIC Description:					
Approval Years:		As of Jul 2020			
PO Box No:					
Country:		Canada			
Status:		Registered			
Co Admin:					
Choice of Contact:					
Phone No Admin:					
Contaminated Facility:					
MHSW Facility:					
<u>Detail(s)</u>					
Waste Class:		145 I			
Waste Class Name:		Wastes from the use of pigments, coatings and paints			
Waste Class:		212 L			
Waste Class Name:		Aliphatic solvents and residues			
Waste Class:		331 I			
Waste Class Name:		Waste compressed gases including cylinders			
Waste Class:		122 C			
Waste Class Name:		Alkaline slutions - containing other metals and non-metals (not cyanide)			
Waste Class:		146 T			
Waste Class Name:		Other specified inorganic sludges, slurries or solids			
98	1 of 1	SSE/232.2	76.9 / -1.00	ON	WWIS
Well ID:		7296899		Flowing (Y/N):	
Construction Date:				Flow Rate:	
Use 1st:				Data Entry Status: Yes	
Use 2nd:				Data Src:	

Map Key	Number of Records	Direction/ Distance (m)	Elev/Diff (m)	Site	DB
---------	-------------------	-------------------------	---------------	------	----

Final Well Status:
Water Type:
Casing Material:
Audit No: C30157
Tag: A203689
Constructn Method:
Elevation (m):
Elevatn Reliabilty:
Depth to Bedrock:
Well Depth:
Overburden/Bedrock:
Pump Rate:
Static Water Level:
Clear/Cloudy:
Municipality: NEPEAN TOWNSHIP
Site Info:

Date Received: 06-Oct-2017 00:00:00
Selected Flag: TRUE
Abandonment Rec:
Contractor: 7328
Form Version: 8
Owner:
County: OTTAWA-CARLETON
Lot:
Concession:
Concession Name:
Easting NAD83:
Northing NAD83:
Zone:
UTM Reliability:

PDF URL (Map):

Additional Detail(s) (Map)

Well Completed Date: 2017/08/24
Year Completed: 2017
Depth (m):
Latitude: 45.4175047288114
Longitude: -75.697232269949
Path:

Bore Hole Information

Bore Hole ID: 1006764387
DP2BR:
Spatial Status:
Code OB:
Code OB Desc:
Open Hole:
Cluster Kind:
Date Completed: 24-Aug-2017 00:00:00
Remarks:
Loc Method Desc: on Water Well Record
Elevrc Desc:
Location Source Date:
Improvement Location Source:
Improvement Location Method:
Source Revision Comment:
Supplier Comment:

Elevation:
Elevrc:
Zone: 18
East83: 445448.00
North83: 5029568.00
Org CS: UTM83
UTMRC: 4
UTMRC Desc: margin of error : 30 m - 100 m
Location Method: wwr

Links

Bore Hole ID: 1006764387
Depth M:
Year Completed: 2017
Well Completed Dt: 2017/08/24
Audit No: C30157
Tag No: A203689
Contractor: 7328
Path:
Latitude: 45.4175047288114
Longitude: -75.697232269949

99 1 of 26 **NW/233.3** **76.8 / -1.08** **Acktion Capital Corporation**
 186 Sparks Street
 Ottawa ON K1P 5C1 **GEN**

Generator No: ON9399044
SIC Code:
SIC Description:

Map Key	Number of Records	Direction/ Distance (m)	Elev/Diff (m)	Site	DB
---------	-------------------	----------------------------	------------------	------	----

Approval Years: 02,03,04
 PO Box No:
 Country:
 Status:
 Co Admin:
 Choice of Contact:
 Phone No Admin:
 Contaminated Facility:
 MHSW Facility:

Detail(s)

Waste Class: 243
 Waste Class Name: PCB'S

99	2 of 26	NW/233.3	76.8 / -1.08	MORGUARD INVESTMENTS LTD. 181 QUEEN STREET OTTAWA ON K1P 1K9	GEN
--------------------	---------	----------	--------------	--	-----

Generator No: ON8094238
 SIC Code: 531120
 SIC Description: Lessors of Non-Residential Buildings (except Mini-Warehouses)
 Approval Years: 05,06,07,08
 PO Box No:
 Country:
 Status:
 Co Admin:
 Choice of Contact:
 Phone No Admin:
 Contaminated Facility:
 MHSW Facility:

Detail(s)

Waste Class: 112
 Waste Class Name: ACID WASTE - HEAVY METALS

Waste Class: 121
 Waste Class Name: ALKALINE WASTES - HEAVY METALS

Waste Class: 146
 Waste Class Name: OTHER SPECIFIED INORGANICS

Waste Class: 146
 Waste Class Name: OTHER SPECIFIED INORGANICS

Waste Class: 146
 Waste Class Name: OTHER SPECIFIED INORGANICS

Waste Class: 146
 Waste Class Name: OTHER SPECIFIED INORGANICS

Waste Class: 251
 Waste Class Name: OIL SKIMMINGS & SLUDGES

Waste Class: 122
 Waste Class Name: ALKALINE WASTES - OTHER METALS

99	3 of 26	NW/233.3	76.8 / -1.08	MORGUARD INVESTMENTS LTD. 181 QUEEN STREET OTTAWA ON	GEN
--------------------	---------	----------	--------------	--	-----

Generator No: ON8094238

Map Key	Number of Records	Direction/ Distance (m)	Elev/Diff (m)	Site	DB
SIC Code: SIC Description: Approval Years: PO Box No: Country: Status: Co Admin: Choice of Contact: Phone No Admin: Contaminated Facility: MHSW Facility:		531120		LESSORS OF NON-RESIDENTIAL BUILDINGS (EXCEPT MINI-WAREHOUSES)	
Waste Class: Waste Class Name:		251		OIL SKIMMINGS & SLUDGES	
Waste Class: Waste Class Name:		221		LIGHT FUELS	
Waste Class: Waste Class Name:		252		WASTE OILS & LUBRICANTS	
Waste Class: Waste Class Name:		145		PAINT/PIGMENT/COATING RESIDUES	
Waste Class: Waste Class Name:		148		INORGANIC LABORATORY CHEMICALS	
Waste Class: Waste Class Name:		146		OTHER SPECIFIED INORGANICS	
Waste Class: Waste Class Name:		212		ALIPHATIC SOLVENTS	
Waste Class: Waste Class Name:		122		ALKALINE WASTES - OTHER METALS	
Waste Class: Waste Class Name:		213		PETROLEUM DISTILLATES	
Waste Class: Waste Class Name:		112		ACID WASTE - HEAVY METALS	
Waste Class: Waste Class Name:		331		WASTE COMPRESSED GASES	
Waste Class: Waste Class Name:		121		ALKALINE WASTES - HEAVY METALS	

99	4 of 26	NW/233.3	76.8 / -1.08	Iron Mountain<UNOFFICIAL> Road in front of 181 Queen Street<UNOFFICIAL> Ottawa ON K1P 1K9	SPL
Ref No:	5386-75NKZR			Discharger Report:	
Site No:				Material Group:	Oil
Incident Dt:				Health/Env Conseq:	
Year:				Client Type:	
Incident Cause:	Other Discharges			Sector Type:	Other Motor Vehicle
Incident Event:				Agency Involved:	
Contaminant Code:	15			Nearest Watercourse:	
Contaminant Name:	HYDRAULIC OIL			Site Address:	
Contaminant Limit 1:				Site District Office:	
Contam Limit Freq 1:				Site Postal Code:	

Map Key	Number of Records	Direction/ Distance (m)	Elev/Diff (m)	Site	DB
Contaminant UN No 1:					
Environment Impact:	Not Anticipated			Site Region:	
Nature of Impact:	Other Impact(s)			Site Municipality:	Ottawa
Receiving Medium:	Land			Site Lot:	
Receiving Env:				Site Conc:	
MOE Response:	No Field Response			Northing:	
Dt MOE Arvl on Scn:				Easting:	
MOE Reported Dt:	8/1/2007			Site Geo Ref Accu:	
Dt Document Closed:	9/12/2007			Site Map Datum:	
Incident Reason:	Equipment Failure			SAC Action Class:	
Site Name:	Road in front of 181 Queen Street<UNOFFICIAL>			Source Type:	
Site County/District:					
Municipality No:					
Site Geo Ref Meth:					
Incident Summary:	Iron Mountain, hydraulic oil to asphalt, contained				
Contaminant Qty:	618 L				
99	5 of 26	NW/233.3	76.8 / -1.08	Pitney Bowes Canada 181 Queen Street P.O. Box 3220 Station C Ottawa ON K1P 1K9	GEN
Generator No:	ON8742290				
SIC Code:	561430				
SIC Description:	Business Service Centres				
Approval Years:	06,07,08				
PO Box No:					
Country:					
Status:					
Co Admin:					
Choice of Contact:					
Phone No Admin:					
Contaminated Facility:					
MHSW Facility:					
<u>Detail(s)</u>					
Waste Class:	145				
Waste Class Name:	PAINT/PIGMENT/COATING RESIDUES				
Waste Class:	146				
Waste Class Name:	OTHER SPECIFIED INORGANICS				
Waste Class:	212				
Waste Class Name:	ALIPHATIC SOLVENTS				
Waste Class:	264				
Waste Class Name:	PHOTOPROCESSING WASTES				
99	6 of 26	NW/233.3	76.8 / -1.08	CBC <UNOFFICIAL> 181 Queen St Ottawa ON	SPL
Ref No:	3824-8MSRSB			Discharger Report:	
Site No:				Material Group:	
Incident Dt:	10/19/2011			Health/Env Conseq:	
Year:				Client Type:	
Incident Cause:				Sector Type:	Motor Vehicle
Incident Event:				Agency Involved:	
Contaminant Code:	13			Nearest Watercourse:	
Contaminant Name:	DIESEL FUEL			Site Address:	181 Queen St
Contaminant Limit 1:				Site District Office:	
Contam Limit Freq 1:				Site Postal Code:	

Map Key	Number of Records	Direction/ Distance (m)	Elev/Diff (m)	Site	DB
Contaminant UN No 1: Environment Impact: Confirmed Nature of Impact: Soil Contamination Receiving Medium: Receiving Env: MOE Response: No Field Response Dt MOE Arvl on Scn: MOE Reported Dt: 10/19/2011 Dt Document Closed: 11/22/2011 Incident Reason: Site Name: Parking Lot<UNOFFICIAL> Site County/District: Municipality No: Site Geo Ref Meth: Incident Summary: Queen St Ottawa - dsl spill to parking lot/sewer Contaminant Qty:				Site Region: Site Municipality: Ottawa Site Lot: Site Conc: Northing: Easting: Site Geo Ref Accu: Site Map Datum: SAC Action Class: Primary Assessment of Spills Source Type:	

99	7 of 26	NW/233.3	76.8 / -1.08	MORGUARD INVESTMENTS LTD. 181 QUEEN STREET OTTAWA ON K1P 1K9	GEN
Generator No: ON8094238 SIC Code: 531120 SIC Description: Lessors of Non-Residential Buildings (except Mini-Warehouses) Approval Years: 2009 PO Box No: Country: Status: Co Admin: Choice of Contact: Phone No Admin: Contaminated Facility: MHSW Facility:					
<u>Detail(s)</u>					
Waste Class: 121					
Waste Class Name: ALKALINE WASTES - HEAVY METALS					
Waste Class: 122					
Waste Class Name: ALKALINE WASTES - OTHER METALS					
Waste Class: 146					
Waste Class Name: OTHER SPECIFIED INORGANICS					
Waste Class: 251					
Waste Class Name: OIL SKIMMINGS & SLUDGES					
Waste Class: 112					
Waste Class Name: ACID WASTE - HEAVY METALS					

99	8 of 26	NW/233.3	76.8 / -1.08	Pitney Bowes Canada 181 Queen Street P.O. Box 3220 Station C Ottawa ON K1P 1K9	GEN
Generator No: ON8742290 SIC Code: 561430 SIC Description: Business Service Centres Approval Years: 2009 PO Box No: Country: Status:					

Map Key	Number of Records	Direction/ Distance (m)	Elev/Diff (m)	Site	DB
Co Admin: Choice of Contact: Phone No Admin: Contaminated Facility: MHSW Facility:					
<u>Detail(s)</u>					
Waste Class:		145			
Waste Class Name:		PAINT/PIGMENT/COATING RESIDUES			
Waste Class:		146			
Waste Class Name:		OTHER SPECIFIED INORGANICS			
Waste Class:		212			
Waste Class Name:		ALIPHATIC SOLVENTS			
Waste Class:		264			
Waste Class Name:		PHOTOPROCESSING WASTES			

99	9 of 26	NW/233.3	76.8 / -1.08	Pitney Bowes Canada 181 Queen Street P.O. Box 3220 Station C Ottawa ON K1P 1K9	GEN
--------------------	---------	----------	--------------	---	-----

Generator No: ON8742290
SIC Code: 561430
SIC Description: Business Service Centres
Approval Years: 2010
PO Box No:
Country:
Status:
Co Admin:
Choice of Contact:
Phone No Admin:
Contaminated Facility:
MHSW Facility:

Detail(s)

Waste Class: 145
Waste Class Name: PAINT/PIGMENT/COATING RESIDUES
Waste Class: 212
Waste Class Name: ALIPHATIC SOLVENTS
Waste Class: 146
Waste Class Name: OTHER SPECIFIED INORGANICS
Waste Class: 264
Waste Class Name: PHOTOPROCESSING WASTES

99	10 of 26	NW/233.3	76.8 / -1.08	MORGUARD INVESTMENTS LTD. 181 QUEEN STREET OTTAWA ON K1P 1K9	GEN
--------------------	----------	----------	--------------	---	-----

Generator No: ON8094238
SIC Code: 531120
SIC Description: Lessors of Non-Residential Buildings (except Mini-Warehouses)
Approval Years: 2010
PO Box No:
Country:
Status:
Co Admin:

Map Key	Number of Records	Direction/ Distance (m)	Elev/Diff (m)	Site	DB
Choice of Contact: Phone No Admin: Contaminated Facility: MHSW Facility:					
<u>Detail(s)</u>					
Waste Class:		146			
Waste Class Name:		OTHER SPECIFIED INORGANICS			
Waste Class:		121			
Waste Class Name:		ALKALINE WASTES - HEAVY METALS			
Waste Class:		251			
Waste Class Name:		OIL SKIMMINGS & SLUDGES			
Waste Class:		112			
Waste Class Name:		ACID WASTE - HEAVY METALS			
Waste Class:		122			
Waste Class Name:		ALKALINE WASTES - OTHER METALS			

99	11 of 26	NW/233.3	76.8 / -1.08	Pitney Bowes Canada 181 Queen Street P.O. Box 3220 Station C Ottawa ON K1P 1K9	GEN
Generator No:		ON8742290			
SIC Code:		561430			
SIC Description:		Business Service Centres			
Approval Years:		2011			
PO Box No:					
Country:					
Status:					
Co Admin:					
Choice of Contact:					
Phone No Admin:					
Contaminated Facility:					
MHSW Facility:					
<u>Detail(s)</u>					
Waste Class:		146			
Waste Class Name:		OTHER SPECIFIED INORGANICS			
Waste Class:		264			
Waste Class Name:		PHOTOPROCESSING WASTES			
Waste Class:		145			
Waste Class Name:		PAINT/PIGMENT/COATING RESIDUES			
Waste Class:		212			
Waste Class Name:		ALIPHATIC SOLVENTS			

99	12 of 26	NW/233.3	76.8 / -1.08	MORGUARD INVESTMENTS LTD. 181 QUEEN STREET OTTAWA ON K1P 1K9	GEN
Generator No:		ON8094238			
SIC Code:		531120			
SIC Description:		Lessors of Non-Residential Buildings (except Mini-Warehouses)			
Approval Years:		2011			
PO Box No:					
Country:					

Map Key	Number of Records	Direction/ Distance (m)	Elev/Diff (m)	Site	DB
---------	-------------------	----------------------------	------------------	------	----

Status:
Co Admin:
Choice of Contact:
Phone No Admin:
Contaminated Facility:
MHSW Facility:

Detail(s)

Waste Class: 121
Waste Class Name: ALKALINE WASTES - HEAVY METALS

Waste Class: 122
Waste Class Name: ALKALINE WASTES - OTHER METALS

Waste Class: 146
Waste Class Name: OTHER SPECIFIED INORGANICS

Waste Class: 112
Waste Class Name: ACID WASTE - HEAVY METALS

Waste Class: 251
Waste Class Name: OIL SKIMMINGS & SLUDGES

99	13 of 26	NW/233.3	76.8 / -1.08	Pitney Bowes Canada 181 Queen Street P.O. Box 3220 Station C Ottawa ON K1P 1K9	GEN
--------------------	----------	----------	--------------	--	-----

Generator No: ON8742290
SIC Code: 561430
SIC Description: Business Service Centres
Approval Years: 2012
PO Box No:
Country:
Status:
Co Admin:
Choice of Contact:
Phone No Admin:
Contaminated Facility:
MHSW Facility:

Detail(s)

Waste Class: 212
Waste Class Name: ALIPHATIC SOLVENTS

Waste Class: 264
Waste Class Name: PHOTOPROCESSING WASTES

Waste Class: 146
Waste Class Name: OTHER SPECIFIED INORGANICS

Waste Class: 145
Waste Class Name: PAINT/PIGMENT/COATING RESIDUES

99	14 of 26	NW/233.3	76.8 / -1.08	MORGUARD INVESTMENTS LTD. 181 QUEEN STREET OTTAWA ON K1P 1K9	GEN
--------------------	----------	----------	--------------	--	-----

Generator No: ON8094238
SIC Code: 531120
SIC Description: Lessors of Non-Residential Buildings (except Mini-Warehouses)
Approval Years: 2012

Map Key	Number of Records	Direction/ Distance (m)	Elev/Diff (m)	Site	DB
---------	-------------------	----------------------------	------------------	------	----

PO Box No:
Country:
Status:
Co Admin:
Choice of Contact:
Phone No Admin:
Contaminated Facility:
MHSW Facility:

Detail(s)

Waste Class: 121
Waste Class Name: ALKALINE WASTES - HEAVY METALS

Waste Class: 112
Waste Class Name: ACID WASTE - HEAVY METALS

Waste Class: 251
Waste Class Name: OIL SKIMMINGS & SLUDGES

Waste Class: 122
Waste Class Name: ALKALINE WASTES - OTHER METALS

Waste Class: 146
Waste Class Name: OTHER SPECIFIED INORGANICS

99	15 of 26	NW/233.3	76.8 / -1.08	Novitex Enterprise Solutions, Inc. 181 Queen Street P.O. Box 3220 Station C Ottawa ON	GEN
--------------------	----------	----------	--------------	---	-----

Generator No: ON8742290
SIC Code: 561430
SIC Description: BUSINESS SERVICE CENTRES
Approval Years: 2013
PO Box No:
Country:
Status:
Co Admin:
Choice of Contact:
Phone No Admin:
Contaminated Facility:
MHSW Facility:

Detail(s)

Waste Class: 212
Waste Class Name: ALIPHATIC SOLVENTS

Waste Class: 145
Waste Class Name: PAINT/PIGMENT/COATING RESIDUES

Waste Class: 264
Waste Class Name: PHOTOPROCESSING WASTES

Waste Class: 146
Waste Class Name: OTHER SPECIFIED INORGANICS

99	16 of 26	NW/233.3	76.8 / -1.08	3683249 Canada Inc. 181 Queen St Ottawa ON K1P 1K9	ECA
--------------------	----------	----------	--------------	--	-----

Approval No: 8612-A48PPC
Approval Date: 2015-12-04
MOE District:
City:

Map Key	Number of Records	Direction/ Distance (m)	Elev/Diff (m)	Site	DB
Status:	Approved			Longitude:	
Record Type:	ECA			Latitude:	
Link Source:	IDS			Geometry X:	
SWP Area Name:				Geometry Y:	
Approval Type:	ECA-AIR				
Project Type:	AIR				
Business Name:	3683249 Canada Inc.				
Address:	181 Queen St				
Full Address:					
Full PDF Link:	https://www.accessenvironment.ene.gov.on.ca/instruments/8256-9R3KFL-14.pdf				
PDF Site Location:					

99	17 of 26	NW/233.3	76.8 / -1.08	Novitex Enterprise Solutions, Inc. 181 Queen Street P.O. Box 3220 Station C Ottawa ON K1Y 1E4	GEN
Generator No:	ON8742290				
SIC Code:	561430				
SIC Description:	BUSINESS SERVICE CENTRES				
Approval Years:	2016				
PO Box No:					
Country:	Canada				
Status:					
Co Admin:	David Heng				
Choice of Contact:	CO_OFFICIAL				
Phone No Admin:	403-237-2778 Ext.				
Contaminated Facility:	No				
MHSW Facility:	No				
Detail(s)					
Waste Class:	264				
Waste Class Name:	PHOTOPROCESSING WASTES				
Waste Class:	145				
Waste Class Name:	PAINT/PIGMENT/COATING RESIDUES				
Waste Class:	212				
Waste Class Name:	ALIPHATIC SOLVENTS				
Waste Class:	146				
Waste Class Name:	OTHER SPECIFIED INORGANICS				

99	18 of 26	NW/233.3	76.8 / -1.08	Novitex Enterprise Solutions, Inc. 181 Queen Street P.O. Box 3220 Station C Ottawa ON K1Y 1E4	GEN
Generator No:	ON8742290				
SIC Code:	561430				
SIC Description:	BUSINESS SERVICE CENTRES				
Approval Years:	2015				
PO Box No:					
Country:	Canada				
Status:					
Co Admin:	David Heng				
Choice of Contact:	CO_OFFICIAL				
Phone No Admin:	403-237-2778 Ext.				
Contaminated Facility:	No				
MHSW Facility:	No				

Detail(s)					
------------------	--	--	--	--	--

Map Key	Number of Records	Direction/ Distance (m)	Elev/Diff (m)	Site	DB
Waste Class:		212			
Waste Class Name:		ALIPHATIC SOLVENTS			
Waste Class:		146			
Waste Class Name:		OTHER SPECIFIED INORGANICS			
Waste Class:		145			
Waste Class Name:		PAINT/PIGMENT/COATING RESIDUES			
Waste Class:		264			
Waste Class Name:		PHOTOPROCESSING WASTES			

[99](#) 19 of 26 **NW/233.3** **76.8 / -1.08** **Novitex Enterprise Solutions, Inc.**
181 Queen Street P.O. Box 3220 Station C
Ottawa ON K1Y 1E4 **GEN**

Generator No: ON8742290
SIC Code: 561430
SIC Description: BUSINESS SERVICE CENTRES
Approval Years: 2014
PO Box No:
Country: Canada
Status:
Co Admin: David Heng
Choice of Contact: CO_OFFICIAL
Phone No Admin: 403-237-2778 Ext.
Contaminated Facility: No
MHSW Facility: No

Detail(s)

Waste Class: 146
Waste Class Name: OTHER SPECIFIED INORGANICS

Waste Class: 145
Waste Class Name: PAINT/PIGMENT/COATING RESIDUES

Waste Class: 212
Waste Class Name: ALIPHATIC SOLVENTS

Waste Class: 264
Waste Class Name: PHOTOPROCESSING WASTES

[99](#) 20 of 26 **NW/233.3** **76.8 / -1.08** **EllisDon Corporation**
181 Queen St.
Ottawa ON **SPL**

Ref No: 0436-APPR6H	Discharger Report:
Site No: NA	Material Group:
Incident Dt: 7/28/2017	Health/Env Conseq: 2 - Minor Environment
Year:	Client Type: Corporation
Incident Cause:	Sector Type: Miscellaneous Industrial
Incident Event: Leak/Break	Agency Involved:
Contaminant Code: 15	Nearest Watercourse:
Contaminant Name: HYDRAULIC OIL	Site Address: 181 Queen St.
Contaminant Limit 1:	Site District Office: Ottawa
Contam Limit Freq 1:	Site Postal Code:
Contaminant UN No 1: n/a	Site Region: Eastern
Environment Impact:	Site Municipality: Ottawa
Nature of Impact:	Site Lot:
Receiving Medium:	Site Conc:
Receiving Env: Land	Northing: 5029957
MOE Response: No	Easting: 445250

Map Key	Number of Records	Direction/ Distance (m)	Elev/Diff (m)	Site	DB
Dt MOE Arvl on Scn: MOE Reported Dt: Dt Document Closed: Incident Reason: Site Name: Site County/District: Municipality No: Site Geo Ref Meth: Incident Summary: Contaminant Qty:	7/28/2017 Equipment Failure site<UNOFFICIAL> OLRT: 5 gallons of hydraulic oil from truck to rd; contained; cning 5 gal-US			Site Geo Ref Accu: Site Map Datum: SAC Action Class: Source Type: Land Spills Spray Vessel/Equipment	

<u>99</u>	21 of 26	NW/233.3	76.8 / -1.08	Morguard Investments Ltd. 181 Queen St Ottawa ON K1Y 1E4	GEN
Generator No: SIC Code: SIC Description: Approval Years: PO Box No: Country: Status: Co Admin: Choice of Contact: Phone No Admin: Contaminated Facility: MHSW Facility:	ON4696230 As of Dec 2018 Canada Registered 				
Waste Class: Waste Class Name:	146 T Other specified inorganic sludges, slurries or solids				
Detail(s)					

<u>99</u>	22 of 26	NW/233.3	76.8 / -1.08	181 Queen Street Ottawa ON	SPL
Ref No: Site No: Incident Dt: Year: Incident Cause: Incident Event: Contaminant Code: Contaminant Name: Contaminant Limit 1: Contam Limit Freq 1: Contaminant UN No 1: Environment Impact: Nature of Impact: Receiving Medium: Receiving Env: MOE Response: Dt MOE Arvl on Scn: MOE Reported Dt: Dt Document Closed: Incident Reason: Site Name: Site County/District: Municipality No: Site Geo Ref Meth: Incident Summary: Contaminant Qty:	8117-BAANHT NA 3/15/2019 Leak/Break 38 FREON R-134A (CFC) n/a Air No 3/15/2019 3/22/2019 Unknown / N/A Morguard Investments Ltd<UNOFFICIAL> Morguard Investments Ltd: R134A leak 365 kg			Discharger Report: Material Group: Health/Env Conseq: Client Type: Sector Type: Agency Involved: Nearest Watercourse: Site Address: Site District Office: Site Postal Code: Site Region: Site Municipality: Site Lot: Site Conc: Northing: Easting: Site Geo Ref Accu: Site Map Datum: SAC Action Class: Source Type: 2 - Minor Environment Unknown / N/A 181 Queen Street Ottawa Eastern Ottawa Air Spills - Gases and Vapours Unknown / N/A	

Map Key	Number of Records	Direction/ Distance (m)	Elev/Diff (m)	Site	DB
99	23 of 26	NW/233.3	76.8 / -1.08	Morguard Investments Ltd. 181 Queen St Ottawa ON K1Y 1E4	GEN
Generator No: ON4673914 SIC Code: SIC Description: Approval Years: As of Oct 2019 PO Box No: Country: Canada Status: Registered Co Admin: Choice of Contact: Phone No Admin: Contaminated Facility: MHSW Facility:					
<u>Detail(s)</u>					
Waste Class: 145 I Waste Class Name: Wastes from the use of pigments, coatings and paints					
Waste Class: 148 L Waste Class Name: Misc. wastes and inorganic chemicals					
Waste Class: 146 T Waste Class Name: Other specified inorganic sludges, slurries or solids					
99	24 of 26	NW/233.3	76.8 / -1.08	Morguard Investments Ltd. 181 Queen St Ottawa ON K1Y 1E4	GEN
Generator No: ON4673914 SIC Code: SIC Description: Approval Years: As of Jan 2021 PO Box No: Country: Canada Status: Registered Co Admin: Choice of Contact: Phone No Admin: Contaminated Facility: MHSW Facility:					
<u>Detail(s)</u>					
Waste Class: 146 T Waste Class Name: Other specified inorganic sludges, slurries or solids					
Waste Class: 148 L Waste Class Name: Misc. wastes and inorganic chemicals					
Waste Class: 145 I Waste Class Name: Wastes from the use of pigments, coatings and paints					
99	25 of 26	NW/233.3	76.8 / -1.08	Morguard Investments Ltd. 181 Queen St Ottawa ON K1Y 1E4	GEN

Map Key	Number of Records	Direction/ Distance (m)	Elev/Diff (m)	Site	DB
Generator No: SIC Code: SIC Description: Approval Years: PO Box No: Country: Status: Co Admin: Choice of Contact: Phone No Admin: Contaminated Facility: MHSW Facility:		ON4673914			
As of Nov 2021					
Canada					
Registered					
Detail(s)					
Waste Class:		331 I			
Waste Class Name:		Waste compressed gases including cylinders			
Waste Class:		148 I			
Waste Class Name:		Misc. wastes and inorganic chemicals			
Waste Class:		145 I			
Waste Class Name:		Wastes from the use of pigments, coatings and paints			
Waste Class:		263 C			
Waste Class Name:		Misc. waste organic chemicals			
Waste Class:		146 T			
Waste Class Name:		Other specified inorganic sludges, slurries or solids			
Waste Class:		122 C			
Waste Class Name:		Alkaline slutions - containing other metals and non-metals (not cyanide)			
Waste Class:		148 L			
Waste Class Name:		Misc. wastes and inorganic chemicals			
Waste Class:		242 A			
Waste Class Name:		Halogenated pesticides and herbicides			

<u>99</u>	26 of 26	NW/233.3	76.8 / -1.08	Morguard Investments Ltd. 181 Queen St Ottawa ON K1Y 1E4	GEN
---------------------------	----------	----------	--------------	--	-----

Generator No: ON4673914
SIC Code:
SIC Description:
Approval Years: As of Oct 2022
PO Box No:
Country: Canada
Status: Registered
Co Admin:
Choice of Contact:
Phone No Admin:
Contaminated Facility:
MHSW Facility:

Detail(s)

Waste Class: 145 I
Waste Class Name: PAINT/PIGMENT/COATING RESIDUES

Waste Class: 263 C
Waste Class Name: ORGANIC LABORATORY CHEMICALS

Map Key	Number of Records	Direction/ Distance (m)	Elev/Diff (m)	Site	DB
Waste Class:		122 C			
Waste Class Name:		ALKALINE WASTES - OTHER METALS			
Waste Class:		148 L			
Waste Class Name:		INORGANIC LABORATORY CHEMICALS			
Waste Class:		146 T			
Waste Class Name:		OTHER SPECIFIED INORGANICS			
Waste Class:		148 I			
Waste Class Name:		INORGANIC LABORATORY CHEMICALS			
Waste Class:		242 A			
Waste Class Name:		HALOGENATED PESTICIDES			
Waste Class:		331 I			
Waste Class Name:		WASTE COMPRESSED GASES			

<u>100</u>	1 of 8	W/233.5	75.6 / -2.31	270 Albert Street Ottawa ON	CA
Certificate #:		4631-4KSJAA			
Application Year:		00			
Issue Date:		6/5/00			
Approval Type:		Industrial air			
Status:		Approved			
Application Type:		New Certificate of Approval			
Client Name:		Gt Group Telecom Services Corp.			
Client Address:		840 Howe Street, 3rd Floor, P.O. Box 40			
Client City:		Vancouver			
Client Postal Code:		V6Z 2L2			
Project Description:		Emergency Standby Generator			
Contaminants:					
Emission Control:		Silencer			

<u>100</u>	2 of 8	W/233.5	75.6 / -2.31	Public Works Government Services Canada 270 Albert Ottawa ON K1P 6N7	GEN
Generator No:		ON9639529			
SIC Code:		911910			
SIC Description:		Other Federal Government Public Administration			
Approval Years:		07,08			
PO Box No:					
Country:					
Status:					
Co Admin:					
Choice of Contact:					
Phone No Admin:					
Contaminated Facility:					
MHSW Facility:					

Detail(s)

Waste Class:	112
Waste Class Name:	ACID WASTE - HEAVY METALS
Waste Class:	121
Waste Class Name:	ALKALINE WASTES - HEAVY METALS
Waste Class:	146

Map Key	Number of Records	Direction/ Distance (m)	Elev/Diff (m)	Site	DB
Waste Class Name:		OTHER SPECIFIED INORGANICS			
100	3 of 8	W/233.5	75.6 / -2.31	Public Works and Government Services Canada 270 ALBERT STREET OTTAWA ON	GEN
Generator No:		ON5341980			
SIC Code:		531120			
SIC Description:		Lessors of Non-Residential Buildings (except Mini-Warehouses)			
Approval Years:		2009			
PO Box No:					
Country:					
Status:					
Co Admin:					
Choice of Contact:					
Phone No Admin:					
Contaminated Facility:					
MHSW Facility:					
<u>Detail(s)</u>					
Waste Class:		112			
Waste Class Name:		ACID WASTE - HEAVY METALS			
Waste Class:		121			
Waste Class Name:		ALKALINE WASTES - HEAVY METALS			
Waste Class:		146			
Waste Class Name:		OTHER SPECIFIED INORGANICS			
100	4 of 8	W/233.5	75.6 / -2.31	Public Works Government Services Canada 270 Albert Ottawa ON	GEN
Generator No:		ON9639529			
SIC Code:		911910			
SIC Description:		Other Federal Government Public Administration			
Approval Years:		2009			
PO Box No:					
Country:					
Status:					
Co Admin:					
Choice of Contact:					
Phone No Admin:					
Contaminated Facility:					
MHSW Facility:					
<u>Detail(s)</u>					
Waste Class:		146			
Waste Class Name:		OTHER SPECIFIED INORGANICS			
Waste Class:		112			
Waste Class Name:		ACID WASTE - HEAVY METALS			
Waste Class:		121			
Waste Class Name:		ALKALINE WASTES - HEAVY METALS			
100	5 of 8	W/233.5	75.6 / -2.31	Public Works Government Services Canada 270 Albert Ottawa ON	GEN

Map Key	Number of Records	Direction/ Distance (m)	Elev/Diff (m)	Site	DB
Generator No:		ON9639529			
SIC Code:		911910			
SIC Description:		Other Federal Government Public Administration			
Approval Years:		2010			
PO Box No:					
Country:					
Status:					
Co Admin:					
Choice of Contact:					
Phone No Admin:					
Contaminated Facility:					
MHSW Facility:					

Detail(s)

Waste Class:	121
Waste Class Name:	ALKALINE WASTES - HEAVY METALS
Waste Class:	112
Waste Class Name:	ACID WASTE - HEAVY METALS
Waste Class:	146
Waste Class Name:	OTHER SPECIFIED INORGANICS

<u>100</u>	6 of 8	W/233.5	75.6 / -2.31	Public Works and Government Services Canada 270 ALBERT STREET OTTAWA ON	GEN
----------------------------	--------	---------	--------------	---	-----

Generator No:		ON5341980			
SIC Code:		531120			
SIC Description:		Lessors of Non-Residential Buildings (except Mini-Warehouses)			
Approval Years:		2010			
PO Box No:					
Country:					
Status:					
Co Admin:					
Choice of Contact:					
Phone No Admin:					
Contaminated Facility:					
MHSW Facility:					

Detail(s)

Waste Class:	146
Waste Class Name:	OTHER SPECIFIED INORGANICS
Waste Class:	112
Waste Class Name:	ACID WASTE - HEAVY METALS
Waste Class:	121
Waste Class Name:	ALKALINE WASTES - HEAVY METALS

<u>100</u>	7 of 8	W/233.5	75.6 / -2.31	Public Works and Government Services Canada 270 ALBERT STREET OTTAWA ON	GEN
----------------------------	--------	---------	--------------	---	-----

Generator No:		ON5341980			
SIC Code:		531120			
SIC Description:		Lessors of Non-Residential Buildings (except Mini-Warehouses)			
Approval Years:		2011			
PO Box No:					
Country:					
Status:					

Map Key	Number of Records	Direction/ Distance (m)	Elev/Diff (m)	Site	DB
Co Admin: Choice of Contact: Phone No Admin: Contaminated Facility: MHSW Facility:					
Detail(s)					
Waste Class:		112			
Waste Class Name:		ACID WASTE - HEAVY METALS			
Waste Class:		146			
Waste Class Name:		OTHER SPECIFIED INORGANICS			
Waste Class:		121			
Waste Class Name:		ALKALINE WASTES - HEAVY METALS			
100	8 of 8	W/233.5	75.6 / -2.31	GT Group Telecom Services Corp. 270 Albert St Ottawa ON V6Z 2L2	ECA
Approval No:		4631-4KSJAA		MOE District: Ottawa	
Approval Date:		2000-06-05		City:	
Status:		Approved		Longitude: -75.6982	
Record Type:		ECA		Latitude: 45.4212	
Link Source:		IDS		Geometry X:	
SWP Area Name:		Rideau Valley		Geometry Y:	
Approval Type:		ECA-AIR			
Project Type:		AIR			
Business Name:		GT Group Telecom Services Corp.			
Address:		270 Albert St			
Full Address:					
Full PDF Link:		https://www.accessenvironment.ene.gov.on.ca/instruments/1540-4J5HFP-14.pdf			
PDF Site Location:					
101	1 of 2	ENE/233.9	74.8 / -3.03	OC Transpo Bus Service<UNOFFICIAL> 100 Metcalfe Street Ottawa ON	SPL
Ref No:		0527-93TST6		Discharger Report:	
Site No:				Material Group:	
Incident Dt:		10-JAN-13		Health/Env Conseq:	
Year:				Client Type:	
Incident Cause:		Leak/Break		Sector Type: Motor Vehicle	
Incident Event:				Agency Involved:	
Contaminant Code:		24		Nearest Watercourse:	
Contaminant Name:		GLYCOL/WATER SOLUTION		Site Address: 100 Metcalfe Street	
Contaminant Limit 1:				Site District Office:	
Contam Limit Freq 1:				Site Postal Code:	
Contaminant UN No 1:				Site Region:	
Environment Impact:		Not Anticipated		Site Municipality: Ottawa	
Nature of Impact:		Surface Water Pollution		Site Lot:	
Receiving Medium:				Site Conc:	
Receiving Env:				Northing:	
MOE Response:		No Field Response		Easting:	
Dt MOE Arvl on Scn:				Site Geo Ref Accu:	
MOE Reported Dt:		10-JAN-13		Site Map Datum:	
Dt Document Closed:				SAC Action Class: Watercourse Spills	
Incident Reason:		Equipment Failure		Source Type:	
Site Name:		100 Metcalfe Street road allowance<UNOFFICIAL>			
Site County/District:					
Municipality No:					

Map Key	Number of Records	Direction/ Distance (m)	Elev/Diff (m)	Site	DB
Site Geo Ref Meth:					
Incident Summary:		< 10 L glycol to catch basin; contained & cleaning			
Contaminant Qty:		10 L			
101	2 of 2	ENE/233.9	74.8 / -3.03	Urbandale Corporation 100 METCALFE STREET OTTAWA ON K1P 5M1	GEN
Generator No:		ON8584157			
SIC Code:		531120			
SIC Description:		LESSORS OF NON-RESIDENTIAL BUILDINGS (EXCEPT MINI-WAREHOUSES)			
Approval Years:		2016			
PO Box No:					
Country:		Canada			
Status:					
Co Admin:					
Choice of Contact:		CO_OFFICIAL			
Phone No Admin:					
Contaminated Facility:		No			
MHSW Facility:		No			
<u>Detail(s)</u>					
Waste Class:		122			
Waste Class Name:		ALKALINE WASTES - OTHER METALS			
Waste Class:		263			
Waste Class Name:		ORGANIC LABORATORY CHEMICALS			
Waste Class:		252			
Waste Class Name:		WASTE OILS & LUBRICANTS			
Waste Class:		212			
Waste Class Name:		ALIPHATIC SOLVENTS			
102	1 of 1	WNW/234.0	76.7 / -1.14	205 Queen St Ottawa ON K1R 5A8	SPL
Ref No:		3141-A4ZTG4		Discharger Report:	
Site No:		NA		Material Group:	
Incident Dt:		12/8/2015		Health/Env Conseq:	
Year:				Client Type:	
Incident Cause:				Sector Type: Other	
Incident Event:				Agency Involved:	
Contaminant Code:		14		Nearest Watercourse:	
Contaminant Name:		GREASE (N.O.S.)		Site Address: 205 Queen St	
Contaminant Limit 1:				Site District Office:	
Contam Limit Freq 1:				Site Postal Code: K1R 5A8	
Contaminant UN No 1:				Site Region:	
Environment Impact:				Site Municipality: Ottawa	
Nature of Impact:				Site Lot:	
Receiving Medium:				Site Conc:	
Receiving Env:				Northing:	
MOE Response:		No		Easting:	
Dt MOE Arvl on Scn:				Site Geo Ref Accu:	
MOE Reported Dt:		12/8/2015		Site Map Datum:	
Dt Document Closed:				SAC Action Class: Watercourse Spills	
Incident Reason:		Operator/Human Error		Source Type:	
Site Name:		Grease to Catch-Basin<UNOFFICIAL>			
Site County/District:					
Municipality No:					
Site Geo Ref Meth:					

Map Key	Number of Records	Direction/ Distance (m)	Elev/Diff (m)	Site	DB
Incident Summary:		City of Ottawa: 25L Un-described Grease to Storm.			
Contaminant Qty:		25 L			

<u>103</u>	1 of 1	ESE/234.7	75.9 / -2.00	ON	BORE
Borehole ID:	613333			Inclin FLG:	No
OGF ID:	215514631			SP Status:	Initial Entry
Status:				Surv Elev:	No
Type:	Borehole			Piezometer:	No
Use:				Primary Name:	
Completion Date:				Municipality:	
Static Water Level:	15.5			Lot:	
Primary Water Use:				Township:	
Sec. Water Use:				Latitude DD:	45.418272
Total Depth m:	-999			Longitude DD:	-75.695674
Depth Ref:	Ground Surface			UTM Zone:	18
Depth Elev:				Easting:	445571
Drill Method:				Northing:	5029652
Orig Ground Elev m:	71.6			Location Accuracy:	
Elev Reliabil Note:				Accuracy:	Not Applicable
DEM Ground Elev m:	72.3				
Concession:					
Location D:					
Survey D:					
Comments:					

Borehole Geology Stratum

Geology Stratum ID:	218394666	Mat Consistency:	
Top Depth:	0	Material Moisture:	
Bottom Depth:	1.5	Material Texture:	
Material Color:	Brown	Non Geo Mat Type:	
Material 1:	Sand	Geologic Formation:	
Material 2:		Geologic Group:	
Material 3:		Geologic Period:	
Material 4:		Depositional Gen:	
Gsc Material Description:			
Stratum Description:	SAND. BROWN.		
Geology Stratum ID:	218394668	Mat Consistency:	Loose
Top Depth:	3.7	Material Moisture:	
Bottom Depth:		Material Texture:	
Material Color:	Grey	Non Geo Mat Type:	
Material 1:	Clay	Geologic Formation:	
Material 2:		Geologic Group:	
Material 3:		Geologic Period:	
Material 4:		Depositional Gen:	
Gsc Material Description:			
Stratum Description:	CLAY. GREY,FRACTURED. Y. GREY,STIFF. SAND. LOOSE, WATER STABLE AT 184.0 FEET.SAND. COM		
	**Note: Many records provided by the department have a truncated [Stratum Description] field.		
Geology Stratum ID:	218394667	Mat Consistency:	
Top Depth:	1.5	Material Moisture:	
Bottom Depth:	3.7	Material Texture:	
Material Color:	Brown	Non Geo Mat Type:	
Material 1:	Clay	Geologic Formation:	
Material 2:		Geologic Group:	
Material 3:		Geologic Period:	
Material 4:		Depositional Gen:	
Gsc Material Description:			
Stratum Description:	CLAY. BROWN,FRACTURED.		

Map Key	Number of Records	Direction/ Distance (m)	Elev/Diff (m)	Site	DB
---------	-------------------	----------------------------	------------------	------	----

Source

Source Type: Data Survey
Source Orig: Geological Survey of Canada
Source Date: 1956-1972
Confidence: M
Observatio:
Source Name: Urban Geology Automated Information System (UGAIS)
Source Details: File: OTTAWA2.txt RecordID: 058410 NTS_Sheet: 31G05G
Confiden 1: Reliable information but incomplete.

Source Appl: Spatial/Tabular
Source Iden: 1
Scale or Res: Varies
Horizontal: NAD27
Verticalda: Mean Average Sea Level

Source List

Source Identifier: 1
Source Type: Data Survey
Source Date: 1956-1972
Scale or Resolution: Varies
Source Name: Urban Geology Automated Information System (UGAIS)
Source Originators: Geological Survey of Canada

Horizontal Datum: NAD27
Vertical Datum: Mean Average Sea Level
Projection Name: Universal Transverse Mercator

[104](#) 1 of 1 **NW/237.1** **77.9 / 0.00** **148 SPARKS ST**
Ottawa ON **WWIS**

Well ID: 7216893
Construction Date:
Use 1st: Monitoring and Test Hole
Use 2nd: 0
Final Well Status: Observation Wells
Water Type:
Casing Material:
Audit No: Z178046
Tag: A156336
Constructn Method:
Elevation (m):
Elevatn Reliabilty:
Depth to Bedrock:
Well Depth:
Overburden/Bedrock:
Pump Rate:
Static Water Level:
Clear/Cloudy:
Municipality: NEPEAN TOWNSHIP
Site Info:

Flowing (Y/N):
Flow Rate:
Data Entry Status:
Data Src:
Date Received: 26-Feb-2014 00:00:00
Selected Flag: TRUE
Abandonment Rec:
Contractor: 7241
Form Version: 7
Owner:
County: OTTAWA-CARLETON
Lot:
Concession:
Concession Name:
Easting NAD83:
Northing NAD83:
Zone:
UTM Reliability:

PDF URL (Map): https://d2khazk8e83rdv.cloudfront.net/moe_mapping/downloads/2Water/Wells_pdfs/721\7216893.pdf

Additional Detail(s) (Map)

Well Completed Date: 2014/01/15
Year Completed: 2014
Depth (m): 7.62
Latitude: 45.4212695020908
Longitude: -75.6998094283954
Path: 721\7216893.pdf

Bore Hole Information

Bore Hole ID: 1004715192
DP2BR:
Spatial Status:
Code OB:
Code OB Desc:

Elevation:
Elevec:
Zone: 18
East83: 445250.00
North83: 5029988.00

Map Key	Number of Records	Direction/ Distance (m)	Elev/Diff (m)	Site	DB
Open Hole:				Org CS:	UTM83
Cluster Kind:				UTMRC:	4
Date Completed:	15-Jan-2014 00:00:00			UTMRC Desc:	margin of error : 30 m - 100 m
Remarks:				Location Method:	wwr
Loc Method Desc:		on Water Well Record			
Elevrc Desc:					
Location Source Date:					
Improvement Location Source:					
Improvement Location Method:					
Source Revision Comment:					
Supplier Comment:					
<u>Overburden and Bedrock</u>					
<u>Materials Interval</u>					
Formation ID:		1005072200			
Layer:		1			
Color:		2			
General Color:		GREY			
Mat1:					
Most Common Material:					
Mat2:					
Mat2 Desc:					
Mat3:		73			
Mat3 Desc:		HARD			
Formation Top Depth:		0.0			
Formation End Depth:		0.3100000023841858			
Formation End Depth UOM:		m			
<u>Overburden and Bedrock</u>					
<u>Materials Interval</u>					
Formation ID:		1005072201			
Layer:		2			
Color:		2			
General Color:		GREY			
Mat1:		21			
Most Common Material:		GRANITE			
Mat2:		28			
Mat2 Desc:		SAND			
Mat3:		71			
Mat3 Desc:		FRACTURED			
Formation Top Depth:		0.3100000023841858			
Formation End Depth:		0.9100000262260437			
Formation End Depth UOM:		m			
<u>Overburden and Bedrock</u>					
<u>Materials Interval</u>					
Formation ID:		1005072202			
Layer:		3			
Color:		2			
General Color:		GREY			
Mat1:		21			
Most Common Material:		GRANITE			
Mat2:					
Mat2 Desc:					
Mat3:		73			
Mat3 Desc:		HARD			
Formation Top Depth:		0.9100000262260437			
Formation End Depth:		7.619999885559082			
Formation End Depth UOM:		m			

<i>Map Key</i>	<i>Number of Records</i>	<i>Direction/ Distance (m)</i>	<i>Elev/Diff (m)</i>	<i>Site</i>	<i>DB</i>
<u>Annular Space/Abandonment Sealing Record</u>					
Plug ID:		1005072212			
Layer:		2			
Plug From:		0.3100000023841858			
Plug To:		3.9600000381469727			
Plug Depth UOM:		m			
<u>Annular Space/Abandonment Sealing Record</u>					
Plug ID:		1005072211			
Layer:		1			
Plug From:		0.0			
Plug To:		0.3100000023841858			
Plug Depth UOM:		m			
<u>Annular Space/Abandonment Sealing Record</u>					
Plug ID:		1005072213			
Layer:		3			
Plug From:		3.9600000381469727			
Plug To:		7.619999885559082			
Plug Depth UOM:		m			
<u>Method of Construction & Well Use</u>					
Method Construction ID:		1005072210			
Method Construction Code:		2			
Method Construction:		Rotary (Convent.)			
Other Method Construction:					
<u>Pipe Information</u>					
Pipe ID:		1005072199			
Casing No:		0			
Comment:					
Alt Name:					
<u>Construction Record - Casing</u>					
Casing ID:		1005072206			
Layer:		1			
Material:		5			
Open Hole or Material:		PLASTIC			
Depth From:		0.0			
Depth To:		4.570000171661377			
Casing Diameter:		3.450000047683716			
Casing Diameter UOM:		cm			
Casing Depth UOM:		m			
<u>Construction Record - Screen</u>					
Screen ID:		1005072207			
Layer:		1			
Slot:		10			
Screen Top Depth:		4.570000171661377			

Map Key	Number of Records	Direction/ Distance (m)	Elev/Diff (m)	Site	DB
Screen End Depth:		7.619999885559082			
Screen Material:		5			
Screen Depth UOM:		m			
Screen Diameter UOM:		cm			
Screen Diameter:		4.210000038146973			
<u>Water Details</u>					
Water ID:		1005072205			
Layer:					
Kind Code:					
Kind:					
Water Found Depth:					
Water Found Depth UOM:		m			
<u>Hole Diameter</u>					
Hole ID:		1005072203			
Diameter:		5.710000038146973			
Depth From:		0.9100000262260437			
Depth To:		7.619999885559082			
Hole Depth UOM:		m			
Hole Diameter UOM:		cm			
<u>Hole Diameter</u>					
Hole ID:		1005072204			
Diameter:		13.25			
Depth From:		0.0			
Depth To:		0.9100000262260437			
Hole Depth UOM:		m			
Hole Diameter UOM:		cm			
<u>Links</u>					
Bore Hole ID:	1004715192			Tag No:	A156336
Depth M:	7.62			Contractor:	7241
Year Completed:	2014			Path:	721\7216893.pdf
Well Completed Dt:	2014/01/15			Latitude:	45.4212695020908
Audit No:	Z178046			Longitude:	-75.6998094283954

105	1 of 5	E/239.7	74.9 / -2.95	CHIROPRACTIC HEALTH GROUP 150 METCALFE STREET, SUITE 2200 X-RAY ROOM OTTAWA ON K2P 1P1	GEN
---------------------	--------	---------	--------------	---	------------

Generator No: ON2452100
SIC Code: 8661
SIC Description: CHIRO./OSTEOPATHS
Approval Years: 99,00,01,02,03,04
PO Box No:
Country:
Status:
Co Admin:
Choice of Contact:
Phone No Admin:
Contaminated Facility:
MHSW Facility:

Detail(s)

Map Key	Number of Records	Direction/ Distance (m)	Elev/Diff (m)	Site	DB
Waste Class:		264			
Waste Class Name:		PHOTOPROCESSING WASTES			
105	2 of 5	E/239.7	74.9 / -2.95	LITHWICK CORPORATION 150 METCALFE STREET OTTAWA ON K2P 1P1	GEN
Generator No:		ON7459647			
SIC Code:					
SIC Description:					
Approval Years:		03,04			
PO Box No:					
Country:					
Status:					
Co Admin:					
Choice of Contact:					
Phone No Admin:					
Contaminated Facility:					
MHSW Facility:					
105	3 of 5	E/239.7	74.9 / -2.95	Metcalfe St. Chiropractic and Wellness Centre 150 METCALFE STREET, SUITE 2200 X-RAY ROOM OTTAWA ON K2P 1P1	GEN
Generator No:		ON2452100			
SIC Code:		621310			
SIC Description:		Offices of Chiropractors			
Approval Years:		05,06			
PO Box No:					
Country:					
Status:					
Co Admin:					
Choice of Contact:					
Phone No Admin:					
Contaminated Facility:					
MHSW Facility:					
<u>Detail(s)</u>					
Waste Class:		264			
Waste Class Name:		PHOTOPROCESSING WASTES			
105	4 of 5	E/239.7	74.9 / -2.95	Northam CIGF Tenco (Metcalfe) Limited 150 Metcalfe Street Ottawa ON K2P 1P1	GEN
Generator No:		ON3528378			
SIC Code:					
SIC Description:					
Approval Years:		As of Nov 2021			
PO Box No:					
Country:		Canada			
Status:		Registered			
Co Admin:					
Choice of Contact:					
Phone No Admin:					
Contaminated Facility:					
MHSW Facility:					
<u>Detail(s)</u>					

Map Key	Number of Records	Direction/ Distance (m)	Elev/Diff (m)	Site	DB
Waste Class:		212 L			
Waste Class Name:		Aliphatic solvents and residues			
Waste Class:		145 I			
Waste Class Name:		Wastes from the use of pigments, coatings and paints			
105	5 of 5	E/239.7	74.9 / -2.95	Northam CIGF Tenco (Metcalfe) Limited 150 Metcalfe Street Ottawa ON K2P 1P1	GEN
Generator No:		ON3528378			
SIC Code:					
SIC Description:					
Approval Years:		As of Oct 2022			
PO Box No:					
Country:		Canada			
Status:		Registered			
Co Admin:					
Choice of Contact:					
Phone No Admin:					
Contaminated Facility:					
MHSW Facility:					
<u>Detail(s)</u>					
Waste Class:		145 I			
Waste Class Name:		PAINT/PIGMENT/COATING RESIDUES			
Waste Class:		212 L			
Waste Class Name:		ALIPHATIC SOLVENTS			
106	1 of 1	S/240.0	77.9 / 0.00	BAYVIEW PROPERTY MANAGEMENT 210 BANK STREET OTTAWA ON K2P 1W8	GEN
Generator No:		ON7938408			
SIC Code:		531310			
SIC Description:		Real Estate Property Managers			
Approval Years:		07,08			
PO Box No:					
Country:					
Status:					
Co Admin:					
Choice of Contact:					
Phone No Admin:					
Contaminated Facility:					
MHSW Facility:					
<u>Detail(s)</u>					
Waste Class:		221			
Waste Class Name:		LIGHT FUELS			
107	1 of 27	W/240.3	74.9 / -2.97	ELDORADO RESOURCES LTD. 1/O 400-255 ALBERT STREET R & D TUNNEY'S PASTURE OTTAWA ON K1A 0H2	GEN
Generator No:		ON0008201			
SIC Code:		2959			
SIC Description:		OTHER SMELTING, ETC.			
Approval Years:		86,87			

Map Key	Number of Records	Direction/ Distance (m)	Elev/Diff (m)	Site	DB
PO Box No: Country: Status: Co Admin: Choice of Contact: Phone No Admin: Contaminated Facility: MHSW Facility:					
<u>Detail(s)</u>					
Waste Class:		211			
Waste Class Name:		AROMATIC SOLVENTS			
Waste Class:		212			
Waste Class Name:		ALIPHATIC SOLVENTS			
Waste Class:		241			
Waste Class Name:		HALOGENATED SOLVENTS			
107	2 of 27	W/240.3	74.9 / -2.97	ELDORADO (SEE & USE ON0008201 EL) TUNNEY'S PASTURE DIV. 255 ALBERT ST. #400 OTTAWA ON K1A 0H2	GEN
Generator No:		ON0196900			
SIC Code:		0009			
SIC Description:		*** ERROR RECORD ***			
Approval Years:		92,93			
PO Box No:					
Country:					
Status:					
Co Admin:					
Choice of Contact:					
Phone No Admin:					
Contaminated Facility:					
MHSW Facility:					
107	3 of 27	W/240.3	74.9 / -2.97	Office of the Superintendent of Financial Institutions of Canada 255 Albert Street Ottawa ON	CA
Certificate #:		1037-6DTKTM			
Application Year:		2005			
Issue Date:		6/29/2005			
Approval Type:		Air			
Status:		Approved			
Application Type:					
Client Name:					
Client Address:					
Client City:					
Client Postal Code:					
Project Description:					
Contaminants:					
Emission Control:					
107	4 of 27	W/240.3	74.9 / -2.97	Her Majesty the Queen (FED. GOV.) 255 Albert Street 12th floor Ottawa ON K1A 0H2	GEN
Generator No:		ON7665892			
SIC Code:		911910			

Map Key	Number of Records	Direction/ Distance (m)	Elev/Diff (m)	Site	DB
SIC Description: Approval Years: PO Box No: Country: Status: Co Admin: Choice of Contact: Phone No Admin: Contaminated Facility: MHSW Facility:		Other Federal Government Public Administration 2010			
<u>Detail(s)</u>					
Waste Class:		212			
Waste Class Name:		ALIPHATIC SOLVENTS			
107	5 of 27	W/240.3	74.9 / -2.97	The Great-West Life Assurance Company 255 Albert Street Ottawa ON K1A 0H2	GEN
Generator No: SIC Code: SIC Description: Approval Years: PO Box No: Country: Status: Co Admin: Choice of Contact: Phone No Admin: Contaminated Facility: MHSW Facility:		ON5262665 531310 Real Estate Property Managers 2010			
<u>Detail(s)</u>					
Waste Class:		252			
Waste Class Name:		WASTE OILS & LUBRICANTS			
Waste Class:		212			
Waste Class Name:		ALIPHATIC SOLVENTS			
107	6 of 27	W/240.3	74.9 / -2.97	Her Majesty the Queen (FED. GOV.) 255 Albert Street 12th floor Ottawa ON K1A 0H2	GEN
Generator No: SIC Code: SIC Description: Approval Years: PO Box No: Country: Status: Co Admin: Choice of Contact: Phone No Admin: Contaminated Facility: MHSW Facility:		ON7665892 911910 Other Federal Government Public Administration 2011			
<u>Detail(s)</u>					
Waste Class:		212			
Waste Class Name:		ALIPHATIC SOLVENTS			

Map Key	Number of Records	Direction/ Distance (m)	Elev/Diff (m)	Site	DB
107	7 of 27	W/240.3	74.9 / -2.97	The Great-West Life Assurance Company 255 Albert Street Ottawa ON K1A 0H2	GEN
Generator No: SIC Code: SIC Description: Approval Years: PO Box No: Country: Status: Co Admin: Choice of Contact: Phone No Admin: Contaminated Facility: MHSW Facility:		ON5262665 531310 Real Estate Property Managers 2011			
<u>Detail(s)</u>					
Waste Class:		252			
Waste Class Name:		WASTE OILS & LUBRICANTS			
Waste Class:		212			
Waste Class Name:		ALIPHATIC SOLVENTS			
107	8 of 27	W/240.3	74.9 / -2.97	Her Majesty the Queen (FED. GOV.) 255 Albert Street 12th floor Ottawa ON K1A 0H2	GEN
Generator No: SIC Code: SIC Description: Approval Years: PO Box No: Country: Status: Co Admin: Choice of Contact: Phone No Admin: Contaminated Facility: MHSW Facility:		ON7665892 911910 Other Federal Government Public Administration 2012			
<u>Detail(s)</u>					
Waste Class:		212			
Waste Class Name:		ALIPHATIC SOLVENTS			
107	9 of 27	W/240.3	74.9 / -2.97	The Great-West Life Assurance Company 255 Albert Street Ottawa ON K1A 0H2	GEN
Generator No: SIC Code: SIC Description: Approval Years: PO Box No: Country: Status: Co Admin: Choice of Contact: Phone No Admin:		ON5262665 531310 Real Estate Property Managers 2012			

Map Key	Number of Records	Direction/ Distance (m)	Elev/Diff (m)	Site	DB
Contaminated Facility: MHSW Facility:					
<u>Detail(s)</u>					
Waste Class:		212			
Waste Class Name:		ALIPHATIC SOLVENTS			
Waste Class:		252			
Waste Class Name:		WASTE OILS & LUBRICANTS			
107	10 of 27	W/240.3	74.9 / -2.97	The Great-West Life Assurance Company 255 Albert Street Ottawa ON	GEN
Generator No:		ON5262665			
SIC Code:		531310			
SIC Description:		REAL ESTATE PROPERTY MANAGERS			
Approval Years:		2013			
PO Box No:					
Country:					
Status:					
Co Admin:					
Choice of Contact:					
Phone No Admin:					
Contaminated Facility:					
MHSW Facility:					
<u>Detail(s)</u>					
Waste Class:		212			
Waste Class Name:		ALIPHATIC SOLVENTS			
Waste Class:		252			
Waste Class Name:		WASTE OILS & LUBRICANTS			
107	11 of 27	W/240.3	74.9 / -2.97	Her Majesty the Queen (FED. GOV.) 255 Albert Street 12th floor Ottawa ON	GEN
Generator No:		ON7665892			
SIC Code:		911910			
SIC Description:					
Approval Years:		2013			
PO Box No:					
Country:					
Status:					
Co Admin:					
Choice of Contact:					
Phone No Admin:					
Contaminated Facility:					
MHSW Facility:					
<u>Detail(s)</u>					
Waste Class:		212			
Waste Class Name:		ALIPHATIC SOLVENTS			
Waste Class:		263			
Waste Class Name:		ORGANIC LABORATORY CHEMICALS			

Map Key	Number of Records	Direction/ Distance (m)	Elev/Diff (m)	Site	DB
107	12 of 27	W/240.3	74.9 / -2.97	GWL Realty Advisors Inc. 255 Albert Street Ottawa ON	ECA
<p> Approval No: 3061-76ALB7 Approval Date: 2007-08-27 Status: Approved Record Type: ECA Link Source: IDS SWP Area Name: Rideau Valley Approval Type: ECA-AIR Project Type: AIR Business Name: GWL Realty Advisors Inc. Address: 255 Albert Street Full Address: Full PDF Link: https://www.accessenvironment.ene.gov.on.ca/instruments/3346-6Y9RE8-14.pdf PDF Site Location: </p> <p> MOE District: Ottawa City: Longitude: -75.701195 Latitude: 45.419815 Geometry X: Geometry Y: </p>					
107	13 of 27	W/240.3	74.9 / -2.97	Office of the Superintendent of Financial Institutions of Canada 255 Albert Street Ottawa ON K1A 0H2	ECA
<p> Approval No: 1037-6DTKTM Approval Date: 2005-06-29 Status: Approved Record Type: ECA Link Source: IDS SWP Area Name: Rideau Valley Approval Type: ECA-AIR Project Type: AIR Business Name: Office of the Superintendent of Financial Institutions of Canada Address: 255 Albert Street Full Address: Full PDF Link: https://www.accessenvironment.ene.gov.on.ca/instruments/6900-6C9RKV-14.pdf PDF Site Location: </p> <p> MOE District: Ottawa City: Longitude: -75.701195 Latitude: 45.419815 Geometry X: Geometry Y: </p>					
107	14 of 27	W/240.3	74.9 / -2.97	Her Majesty the Queen (FED. GOV.) 255 Albert Street 12th floor Ottawa ON K1A 0H2	GEN
<p> Generator No: ON7665892 SIC Code: 911910 SIC Description: 911910 Approval Years: 2016 PO Box No: Country: Canada Status: Co Admin: Melanie ML Lafrance Choice of Contact: CO_ADMIN Phone No Admin: 613-990-7655 Ext. Contaminated Facility: No MHSW Facility: No </p> <p>Detail(s)</p> <p> Waste Class: 263 Waste Class Name: ORGANIC LABORATORY CHEMICALS </p> <p> Waste Class: 212 Waste Class Name: ALIPHATIC SOLVENTS </p>					

Map Key	Number of Records	Direction/ Distance (m)	Elev/Diff (m)	Site	DB
107	15 of 27	W/240.3	74.9 / -2.97	The Great-West Life Assurance Company 255 Albert Street Ottawa ON K1P 6A9	GEN
Generator No:		ON5262665			
SIC Code:		531310			
SIC Description:		REAL ESTATE PROPERTY MANAGERS			
Approval Years:		2016			
PO Box No:					
Country:		Canada			
Status:					
Co Admin:		Joe Abdou			
Choice of Contact:		CO_ADMIN			
Phone No Admin:		6132382046 Ext.			
Contaminated Facility:		No			
MHSW Facility:		No			
Detail(s)					
Waste Class:		212			
Waste Class Name:		ALIPHATIC SOLVENTS			
Waste Class:		252			
Waste Class Name:		WASTE OILS & LUBRICANTS			
107	16 of 27	W/240.3	74.9 / -2.97	Her Majesty the Queen (FED. GOV.) 255 Albert Street 12th floor Ottawa ON K1A 0H2	GEN
Generator No:		ON7665892			
SIC Code:		911910			
SIC Description:		911910			
Approval Years:		2015			
PO Box No:					
Country:		Canada			
Status:					
Co Admin:		Melanie ML Lafrance			
Choice of Contact:		CO_ADMIN			
Phone No Admin:		613-990-7655 Ext.			
Contaminated Facility:		No			
MHSW Facility:		No			
Detail(s)					
Waste Class:		212			
Waste Class Name:		ALIPHATIC SOLVENTS			
Waste Class:		263			
Waste Class Name:		ORGANIC LABORATORY CHEMICALS			
107	17 of 27	W/240.3	74.9 / -2.97	The Great-West Life Assurance Company 255 Albert Street Ottawa ON K1P 6A9	GEN
Generator No:		ON5262665			
SIC Code:		531310			
SIC Description:		REAL ESTATE PROPERTY MANAGERS			
Approval Years:		2015			
PO Box No:					
Country:		Canada			
Status:					
Co Admin:		Joe Abdou			

Map Key	Number of Records	Direction/ Distance (m)	Elev/Diff (m)	Site	DB
Choice of Contact: Phone No Admin: Contaminated Facility: MHSW Facility:		CO_ADMIN 6132382046 Ext. No No			
<u>Detail(s)</u>					
Waste Class: Waste Class Name:		252 WASTE OILS & LUBRICANTS			
Waste Class: Waste Class Name:		212 ALIPHATIC SOLVENTS			
107	18 of 27	W/240.3	74.9 / -2.97	The Great-West Life Assurance Company 255 Albert Street Ottawa ON K1P 6A9	GEN
Generator No: SIC Code: SIC Description: Approval Years: PO Box No: Country: Status: Co Admin: Choice of Contact: Phone No Admin: Contaminated Facility: MHSW Facility:		ON5262665 531310 REAL ESTATE PROPERTY MANAGERS 2014 Canada Joe Abdou CO_ADMIN 6132382046 Ext. No No			
<u>Detail(s)</u>					
Waste Class: Waste Class Name:		212 ALIPHATIC SOLVENTS			
Waste Class: Waste Class Name:		252 WASTE OILS & LUBRICANTS			
107	19 of 27	W/240.3	74.9 / -2.97	Her Majesty the Queen (FED. GOV.) 255 Albert Street 12th floor Ottawa ON K1A 0H2	GEN
Generator No: SIC Code: SIC Description: Approval Years: PO Box No: Country: Status: Co Admin: Choice of Contact: Phone No Admin: Contaminated Facility: MHSW Facility:		ON7665892 911910 911910 2014 Canada Melanie ML Lafrance CO_ADMIN 613-990-7655 Ext. No No			
<u>Detail(s)</u>					
Waste Class: Waste Class Name:		212 ALIPHATIC SOLVENTS			
Waste Class: Waste Class Name:		263 ORGANIC LABORATORY CHEMICALS			

Map Key	Number of Records	Direction/ Distance (m)	Elev/Diff (m)	Site	DB
107	20 of 27	W/240.3	74.9 / -2.97	Her Majesty the Queen (FED. GOV.) Security and Administrative services 255 Albert Street 12th floor Ottawa ON K1A 0H2	GEN
Generator No: SIC Code: SIC Description: Approval Years: PO Box No: Country: Status: Co Admin: Choice of Contact: Phone No Admin: Contaminated Facility: MHSW Facility:		ON7665892 As of Dec 2018 Canada Registered			
Detail(s)					
Waste Class:		263 I			
Waste Class Name:		Misc. waste organic chemicals			
Waste Class:		212 I			
Waste Class Name:		Aliphatic solvents and residues			
107	21 of 27	W/240.3	74.9 / -2.97	The Great-West Life Assurance Company 255 Albert Street Ottawa ON K1P 6A9	GEN
Generator No: SIC Code: SIC Description: Approval Years: PO Box No: Country: Status: Co Admin: Choice of Contact: Phone No Admin: Contaminated Facility: MHSW Facility:		ON5262665 As of Dec 2018 Canada Registered			
Detail(s)					
Waste Class:		145 I			
Waste Class Name:		Wastes from the use of pigments, coatings and paints			
Waste Class:		212 L			
Waste Class Name:		Aliphatic solvents and residues			
Waste Class:		252 L			
Waste Class Name:		Waste crankcase oils and lubricants			
Waste Class:		262 L			
Waste Class Name:		Detergents and soaps			
Waste Class:		331 I			
Waste Class Name:		Waste compressed gases including cylinders			

Map Key	Number of Records	Direction/ Distance (m)	Elev/Diff (m)	Site	DB
107	22 of 27	W/240.3	74.9 / -2.97	The Great-West Life Assurance Company 255 Albert Street Ottawa ON K1P 6A9	GEN
Generator No:		ON5262665			
SIC Code:					
SIC Description:					
Approval Years:		As of Jul 2020			
PO Box No:					
Country:		Canada			
Status:		Registered			
Co Admin:					
Choice of Contact:					
Phone No Admin:					
Contaminated Facility:					
MHSW Facility:					
<u>Detail(s)</u>					
Waste Class:		262 L			
Waste Class Name:		Detergents and soaps			
Waste Class:		212 L			
Waste Class Name:		Aliphatic solvents and residues			
Waste Class:		331 I			
Waste Class Name:		Waste compressed gases including cylinders			
Waste Class:		252 L			
Waste Class Name:		Waste crankcase oils and lubricants			
Waste Class:		145 I			
Waste Class Name:		Wastes from the use of pigments, coatings and paints			
107	23 of 27	W/240.3	74.9 / -2.97	Her Majesty the Queen (FED. GOV.) Security and Administrative services 255 Albert Street 12th floor Ottawa ON K1A 0H2	GEN
Generator No:		ON7665892			
SIC Code:					
SIC Description:					
Approval Years:		As of Jul 2020			
PO Box No:					
Country:		Canada			
Status:		Registered			
Co Admin:					
Choice of Contact:					
Phone No Admin:					
Contaminated Facility:					
MHSW Facility:					
<u>Detail(s)</u>					
Waste Class:		263 I			
Waste Class Name:		Misc. waste organic chemicals			
Waste Class:		212 I			
Waste Class Name:		Aliphatic solvents and residues			
107	24 of 27	W/240.3	74.9 / -2.97	The Great-West Life Assurance Company 255 Albert Street Ottawa ON K1P 6A9	GEN

Map Key	Number of Records	Direction/ Distance (m)	Elev/Diff (m)	Site	DB
Generator No: SIC Code: SIC Description: Approval Years: PO Box No: Country: Status: Co Admin: Choice of Contact: Phone No Admin: Contaminated Facility: MHSW Facility:		ON5262665			
		As of Nov 2021			
		Canada			
		Registered			
<u>Detail(s)</u>					
Waste Class:		252 L			
Waste Class Name:		Waste crankcase oils and lubricants			
Waste Class:		145 I			
Waste Class Name:		Wastes from the use of pigments, coatings and paints			
Waste Class:		331 I			
Waste Class Name:		Waste compressed gases including cylinders			
Waste Class:		212 L			
Waste Class Name:		Aliphatic solvents and residues			
Waste Class:		262 L			
Waste Class Name:		Detergents and soaps			
107	25 of 27	W/240.3	74.9 / -2.97	Her Majesty the Queen (FED. GOV.) Security and Administrative services 255 Albert Street 12th floor Ottawa ON K1A 0H2	GEN
Generator No: SIC Code: SIC Description: Approval Years: PO Box No: Country: Status: Co Admin: Choice of Contact: Phone No Admin: Contaminated Facility: MHSW Facility:		ON7665892			
		As of Nov 2021			
		Canada			
		Registered			
<u>Detail(s)</u>					
Waste Class:		263 I			
Waste Class Name:		Misc. waste organic chemicals			
Waste Class:		212 I			
Waste Class Name:		Aliphatic solvents and residues			
107	26 of 27	W/240.3	74.9 / -2.97	Her Majesty the Queen (FED. GOV.) Security and Administrative services 255 Albert Street 12th floor Ottawa ON K1A 0H2	GEN
Generator No:		ON7665892			

Map Key	Number of Records	Direction/ Distance (m)	Elev/Diff (m)	Site	DB
SIC Code: SIC Description: Approval Years: As of Oct 2022 PO Box No: Country: Canada Status: Registered Co Admin: Choice of Contact: Phone No Admin: Contaminated Facility: MHSW Facility:					
<u>Detail(s)</u>					
Waste Class:		263 I			
Waste Class Name:		ORGANIC LABORATORY CHEMICALS			
Waste Class:		212 I			
Waste Class Name:		ALIPHATIC SOLVENTS			
107	27 of 27	W/240.3	74.9 / -2.97	The Great-West Life Assurance Company 255 Albert Street Ottawa ON K1P 6A9	GEN
Generator No: ON5262665 SIC Code: SIC Description: Approval Years: As of Oct 2022 PO Box No: Country: Canada Status: Registered Co Admin: Choice of Contact: Phone No Admin: Contaminated Facility: MHSW Facility:					
<u>Detail(s)</u>					
Waste Class:		262 L			
Waste Class Name:		DETERGENTS/SOAPS			
Waste Class:		145 I			
Waste Class Name:		PAINT/PIGMENT/COATING RESIDUES			
Waste Class:		212 L			
Waste Class Name:		ALIPHATIC SOLVENTS			
Waste Class:		252 L			
Waste Class Name:		WASTE OILS & LUBRICANTS			
Waste Class:		331 I			
Waste Class Name:		WASTE COMPRESSED GASES			
108	1 of 1	WNW/240.3	76.7 / -1.14	Dahavland Capital Corporation 201 Queen Street Ottawa ON K1P 5C9	GEN
Generator No: ON3037349 SIC Code: SIC Description: Approval Years: As of Oct 2022 PO Box No:					

Map Key	Number of Records	Direction/ Distance (m)	Elev/Diff (m)	Site	DB
Approval Years: PO Box No: Country: Status: Co Admin: Choice of Contact: Phone No Admin: Contaminated Facility: MHSW Facility:		88,89,90			
110	3 of 5	WNW/240.9	75.5 / -2.33	104156 CANADA (OUT OF BUS) 43-083 DIV. OF 104156 CANADA 228 QUEEN ST. OTTAWA ON K1P 5E4	GEN
Generator No: SIC Code: SIC Description: Approval Years: PO Box No: Country: Status: Co Admin: Choice of Contact: Phone No Admin: Contaminated Facility: MHSW Facility:		ON0675400 0007 LETTER ACKNOWLEDG. 92,93,94			
110	4 of 5	WNW/240.9	75.5 / -2.33	The Printing House Branch #50 228 Queen Street Ottawa ON K1P 5E4	GEN
Generator No: SIC Code: SIC Description: Approval Years: PO Box No: Country: Status: Co Admin: Choice of Contact: Phone No Admin: Contaminated Facility: MHSW Facility:		ON3657993 As of Nov 2021			
Waste Class: Waste Class Name:		265 L Graphic arts wastes			
110	5 of 5	WNW/240.9	75.5 / -2.33	The Printing House Ltd. 228 Queen Street Ottawa ON K1P 5E4	GEN
Generator No: SIC Code: SIC Description: Approval Years: PO Box No: Country: Status: Co Admin: Choice of Contact: Phone No Admin:		ON3657993 As of Oct 2022			

Map Key	Number of Records	Direction/ Distance (m)	Elev/Diff (m)	Site	DB
Contaminated Facility: MHSW Facility:					
Detail(s)					
Waste Class:		265 L			
Waste Class Name:		GRAPHIC ART WASTES			
111	1 of 1	S/242.0	77.9 / 0.00	Enbridge Gas Distribution Inc. Bank St and Nepean St Ottawa ON	SPL
Ref No:	8824-9TL9VT			Discharger Report:	
Site No:	NA			Material Group:	
Incident Dt:	2/10/2015			Health/Env Conseq:	
Year:				Client Type:	
Incident Cause:	Collision/Accident			Sector Type:	
Incident Event:				Agency Involved:	
Contaminant Code:	35			Nearest Watercourse:	
Contaminant Name:	NATURAL GAS, COMPRESSED (METHANE)			Site Address:	Bank St and Nepean St
Contaminant Limit 1:				Site District Office:	
Contam Limit Freq 1:				Site Postal Code:	
Contaminant UN No 1:				Site Region:	
Environment Impact:				Site Municipality:	Ottawa
Nature of Impact:	Air			Site Lot:	
Receiving Medium:				Site Conc:	
Receiving Env:				Northing:	
MOE Response:	N			Easting:	
Dt MOE Arvl on Scn:				Site Geo Ref Accu:	
MOE Reported Dt:	2/10/2015			Site Map Datum:	
Dt Document Closed:				SAC Action Class:	TSSA - Fuel Safety Branch - Hydrocarbon Fuel Release/Spill
Incident Reason:	Operator/Human Error			Source Type:	
Site Name:	Gas Meter<UNOFFICIAL>				
Site County/District:					
Municipality No:					
Site Geo Ref Meth:					
Incident Summary:	TSSA: gas meter struck by snowplow				
Contaminant Qty:	0 other - see incident description				
112	1 of 1	NNE/243.4	77.9 / 0.07	ON	BORE
Borehole ID:	613410			Inclin FLG:	No
OGF ID:	215514700			SP Status:	Initial Entry
Status:				Surv Elev:	No
Type:	Borehole			Piezometer:	No
Use:				Primary Name:	
Completion Date:	1900			Municipality:	
Static Water Level:	0.6			Lot:	
Primary Water Use:				Township:	
Sec. Water Use:				Latitude DD:	45.421505
Total Depth m:	-999			Longitude DD:	-75.696864
Depth Ref:	Ground Surface			UTM Zone:	18
Depth Elev:				Easting:	445481
Drill Method:				Northing:	5030012
Orig Ground Elev m:	73.3			Location Accuracy:	
Elev Reliabil Note:				Accuracy:	Not Applicable
DEM Ground Elev m:	71.8				
Concession:					
Location D:					
Survey D:					

Map Key	Number of Records	Direction/ Distance (m)	Elev/Diff (m)	Site	DB
Comments:					
<u>Borehole Geology Stratum</u>					
Geology Stratum ID:	218395030			Mat Consistency:	Dense
Top Depth:	4.5			Material Moisture:	
Bottom Depth:				Material Texture:	
Material Color:				Non Geo Mat Type:	
Material 1:	Bedrock			Geologic Formation:	
Material 2:	Shale			Geologic Group:	
Material 3:				Geologic Period:	
Material 4:				Depositional Gen:	
Gsc Material Description:					
Stratum Description:	BEDROCK. SPECIFIED. LOOSE,DENSE. UNSPECIFIED. LOOSE,DENSE. 00000 030 00050 041 00100 **Note: Many records provided by the department have a truncated [Stratum Description] field.				
Geology Stratum ID:	218395025			Mat Consistency:	Compact
Top Depth:	.7			Material Moisture:	
Bottom Depth:	1.5			Material Texture:	
Material Color:				Non Geo Mat Type:	
Material 1:	Sand			Geologic Formation:	
Material 2:	Gravel			Geologic Group:	
Material 3:				Geologic Period:	
Material 4:				Depositional Gen:	
Gsc Material Description:					
Stratum Description:	SAND. VERY LOOSE TO VERY COMPACT, WATER STABLE AT 238.5 FEET.				
Geology Stratum ID:	218395028			Mat Consistency:	Compact
Top Depth:	3			Material Moisture:	
Bottom Depth:	3.4			Material Texture:	
Material Color:				Non Geo Mat Type:	
Material 1:	Sand			Geologic Formation:	
Material 2:	Pebbles			Geologic Group:	
Material 3:				Geologic Period:	
Material 4:				Depositional Gen:	
Gsc Material Description:					
Stratum Description:	SAND,PEBBLES. COMPACT.				
Geology Stratum ID:	218395029			Mat Consistency:	Compact
Top Depth:	3.4			Material Moisture:	
Bottom Depth:	4.5			Material Texture:	
Material Color:				Non Geo Mat Type:	
Material 1:	Till			Geologic Formation:	
Material 2:	Clay			Geologic Group:	
Material 3:				Geologic Period:	
Material 4:				Depositional Gen:	
Gsc Material Description:					
Stratum Description:	TILL. COMPACT.				
Geology Stratum ID:	218395024			Mat Consistency:	
Top Depth:	0			Material Moisture:	
Bottom Depth:	.7			Material Texture:	
Material Color:				Non Geo Mat Type:	
Material 1:	Fill			Geologic Formation:	
Material 2:				Geologic Group:	
Material 3:				Geologic Period:	
Material 4:				Depositional Gen:	fill
Gsc Material Description:					
Stratum Description:	FILL.				
Geology Stratum ID:	218395026			Mat Consistency:	Stiff
Top Depth:	1.5			Material Moisture:	
Bottom Depth:	2			Material Texture:	
Material Color:				Non Geo Mat Type:	
Material 1:	Sand			Geologic Formation:	

Map Key	Number of Records	Direction/ Distance (m)	Elev/Diff (m)	Site	DB
Material 2: Material 3: Material 4: Gsc Material Description: Stratum Description:	Clay			Geologic Group: Geologic Period: Depositional Gen:	
Geology Stratum ID: Top Depth: Bottom Depth: Material Color: Material 1: Material 2: Material 3: Material 4: Gsc Material Description: Stratum Description:	218395027 2 3 Till Gravel	SAND. STIFF.		Mat Consistency: Material Moisture: Material Texture: Non Geo Mat Type: Geologic Formation: Geologic Group: Geologic Period: Depositional Gen:	Compact
Source					
Source Type: Source Orig: Source Date: Confidence: Observatio: Source Name: Source Details: Confiden 1:	Data Survey Geological Survey of Canada 1956-1972 H			Source Appl: Source Iden: Scale or Res: Horizontal: Verticalda:	Spatial/Tabular 1 Varies NAD27 Mean Average Sea Level
Urban Geology Automated Information System (UGAIS) File: OTTAWA2.txt RecordID: 059180 NTS_Sheet: 31G05G Logged by professional. Exact and complete description of material and properties.					
Source List					
Source Identifier: Source Type: Source Date: Scale or Resolution: Source Name: Source Originators:	1 Data Survey 1956-1972 Varies Urban Geology Automated Information System (UGAIS) Geological Survey of Canada			Horizontal Datum: Vertical Datum: Projection Name:	NAD27 Mean Average Sea Level Universal Transverse Mercator
113	1 of 7	SSW/244.6	77.8 / -0.07	City of Ottawa 210 Gloucester Ottawa ON K2P 2K4	GEN
Generator No: SIC Code: SIC Description: Approval Years: PO Box No: Country: Status: Co Admin: Choice of Contact: Phone No Admin: Contaminated Facility: MHSW Facility:	ON7180209 913910 913910 2016 Canada CO_OFFICIAL No No				
Detail(s)					
Waste Class: Waste Class Name:	251 OIL SKIMMINGS & SLUDGES				
113	2 of 7	SSW/244.6	77.8 / -0.07	City of Ottawa 210 Gloucester Ottawa ON K2P 2K4	GEN

Map Key	Number of Records	Direction/ Distance (m)	Elev/Diff (m)	Site	DB
---------	-------------------	----------------------------	------------------	------	----

Generator No: ON7180209
SIC Code: 913910
SIC Description: 913910
Approval Years: 2015
PO Box No:
Country: Canada
Status:
Co Admin:
Choice of Contact: CO_OFFICIAL
Phone No Admin:
Contaminated Facility: No
MHSW Facility: No

Detail(s)

Waste Class: 251
Waste Class Name: OIL SKIMMINGS & SLUDGES

113	3 of 7	SSW/244.6	77.8 / -0.07	City of Ottawa 210 Gloucester Ottawa ON K2P 2K4	GEN
---------------------	--------	-----------	--------------	---	-----

Generator No: ON7180209
SIC Code: 913910
SIC Description: 913910
Approval Years: 2014
PO Box No:
Country: Canada
Status:
Co Admin:
Choice of Contact: CO_OFFICIAL
Phone No Admin:
Contaminated Facility: No
MHSW Facility: No

Detail(s)

Waste Class: 251
Waste Class Name: OIL SKIMMINGS & SLUDGES

113	4 of 7	SSW/244.6	77.8 / -0.07	City of Ottawa Parks, Bldg & Grounds Services Branch 210 Gloucester Ottawa ON K2P 2K4	GEN
---------------------	--------	-----------	--------------	--	-----

Generator No: ON7180209
SIC Code:
SIC Description:
Approval Years: As of Dec 2018
PO Box No:
Country: Canada
Status: Registered
Co Admin:
Choice of Contact:
Phone No Admin:
Contaminated Facility:
MHSW Facility:

Detail(s)

Waste Class: 251 L

Map Key	Number of Records	Direction/ Distance (m)	Elev/Diff (m)	Site	DB
Waste Class Name:		Waste oils/sludges (petroleum based)			
113	5 of 7	SSW/244.6	77.8 / -0.07	City of Ottawa Parks, Bldg & Grounds Services Branch 210 Gloucester Ottawa ON K2P 2K4	GEN
Generator No:		ON7180209			
SIC Code:					
SIC Description:					
Approval Years:		As of Jul 2020			
PO Box No:					
Country:		Canada			
Status:		Registered			
Co Admin:					
Choice of Contact:					
Phone No Admin:					
Contaminated Facility:					
MHSW Facility:					
<u>Detail(s)</u>					
Waste Class:		251 L			
Waste Class Name:		Waste oils/sludges (petroleum based)			
113	6 of 7	SSW/244.6	77.8 / -0.07	City of Ottawa Parks, Bldg & Grounds Services Branch 210 Gloucester Ottawa ON K2P 2K4	GEN
Generator No:		ON7180209			
SIC Code:					
SIC Description:					
Approval Years:		As of Nov 2021			
PO Box No:					
Country:		Canada			
Status:		Registered			
Co Admin:					
Choice of Contact:					
Phone No Admin:					
Contaminated Facility:					
MHSW Facility:					
<u>Detail(s)</u>					
Waste Class:		251 L			
Waste Class Name:		Waste oils/sludges (petroleum based)			
113	7 of 7	SSW/244.6	77.8 / -0.07	City of Ottawa Parks, Bldg & Grounds Services Branch 210 Gloucester Ottawa ON K2P 2K4	GEN
Generator No:		ON7180209			
SIC Code:					
SIC Description:					
Approval Years:		As of Oct 2022			
PO Box No:					
Country:		Canada			
Status:		Registered			
Co Admin:					
Choice of Contact:					

Map Key	Number of Records	Direction/ Distance (m)	Elev/Diff (m)	Site	DB
Phone No Admin: Contaminated Facility: MHSW Facility:					
Detail(s)					
Waste Class:		251 L			
Waste Class Name:		OIL SKIMMINGS & SLUDGES			

114	1 of 1	W/244.8	74.9 / -2.95	In front of 264 Albert Street Ottawa ON	WWIS
Well ID:	7338535			Flowing (Y/N):	
Construction Date:				Flow Rate:	
Use 1st:				Data Entry Status:	
Use 2nd:				Data Src:	
Final Well Status:	Observation Wells			Date Received:	29-Jul-2019 00:00:00
Water Type:				Selected Flag:	TRUE
Casing Material:				Abandonment Rec:	
Audit No:	Z231063			Contractor:	1844
Tag:	A267512			Form Version:	7
Constructn Method:				Owner:	
Elevation (m):				County:	OTTAWA-CARLETON
Elevatn Reliability:				Lot:	
Depth to Bedrock:				Concession:	
Well Depth:				Concession Name:	
Overburden/Bedrock:				Easting NAD83:	
Pump Rate:				Northing NAD83:	
Static Water Level:				Zone:	
Clear/Cloudy:				UTM Reliability:	
Municipality:	OTTAWA CITY				
Site Info:					

PDF URL (Map):

Additional Detail(s) (Map)

Well Completed Date:	2019/05/08
Year Completed:	2019
Depth (m):	5.85
Latitude:	45.4194784496058
Longitude:	-75.7012443941627
Path:	

Bore Hole Information

Bore Hole ID:	1007565643	Elevation:	
DP2BR:		Elevrc:	
Spatial Status:		Zone:	18
Code OB:		East83:	445136.00
Code OB Desc:		North83:	5029790.00
Open Hole:		Org CS:	UTM83
Cluster Kind:		UTMRC:	4
Date Completed:	08-May-2019 00:00:00	UTMRC Desc:	margin of error : 30 m - 100 m
Remarks:		Location Method:	wwr
Loc Method Desc:	on Water Well Record		
Elevrc Desc:			
Location Source Date:			
Improvement Location Source:			
Improvement Location Method:			
Source Revision Comment:			
Supplier Comment:			

Map Key	Number of Records	Direction/ Distance (m)	Elev/Diff (m)	Site	DB
<u>Overburden and Bedrock Materials Interval</u>					
Formation ID:		1008004168			
Layer:		5			
Color:		2			
General Color:		GREY			
Mat1:		05			
Most Common Material:		CLAY			
Mat2:		11			
Mat2 Desc:		GRAVEL			
Mat3:		81			
Mat3 Desc:		SANDY			
Formation Top Depth:		4.019999980926514			
Formation End Depth:		4.269999980926514			
Formation End Depth UOM:		m			
<u>Overburden and Bedrock Materials Interval</u>					
Formation ID:		1008004165			
Layer:		2			
Color:		6			
General Color:		BROWN			
Mat1:		28			
Most Common Material:		SAND			
Mat2:		11			
Mat2 Desc:		GRAVEL			
Mat3:					
Mat3 Desc:					
Formation Top Depth:		0.23999999463558197			
Formation End Depth:		1.25			
Formation End Depth UOM:		m			
<u>Overburden and Bedrock Materials Interval</u>					
Formation ID:		1008004167			
Layer:		4			
Color:		8			
General Color:		BLACK			
Mat1:		28			
Most Common Material:		SAND			
Mat2:		11			
Mat2 Desc:		GRAVEL			
Mat3:					
Mat3 Desc:					
Formation Top Depth:		3.509999990463257			
Formation End Depth:		4.019999980926514			
Formation End Depth UOM:		m			
<u>Overburden and Bedrock Materials Interval</u>					
Formation ID:		1008004164			
Layer:		1			
Color:					
General Color:					
Mat1:		27			
Most Common Material:		OTHER			
Mat2:					

Map Key	Number of Records	Direction/ Distance (m)	Elev/Diff (m)	Site	DB
Mat2 Desc:					
Mat3:					
Mat3 Desc:					
Formation Top Depth:		0.0			
Formation End Depth:		0.23999999463558197			
Formation End Depth UOM:		m			
 <u>Overburden and Bedrock</u>					
<u>Materials Interval</u>					
Formation ID:		1008004166			
Layer:		3			
Color:		6			
General Color:		BROWN			
Mat1:		28			
Most Common Material:		SAND			
Mat2:		11			
Mat2 Desc:		GRAVEL			
Mat3:					
Mat3 Desc:					
Formation Top Depth:		1.25			
Formation End Depth:		3.509999990463257			
Formation End Depth UOM:		m			
 <u>Overburden and Bedrock</u>					
<u>Materials Interval</u>					
Formation ID:		1008004169			
Layer:		6			
Color:					
General Color:					
Mat1:		15			
Most Common Material:		LIMESTONE			
Mat2:		26			
Mat2 Desc:		ROCK			
Mat3:					
Mat3 Desc:					
Formation Top Depth:		4.269999980926514			
Formation End Depth:		5.849999904632568			
Formation End Depth UOM:		m			
 <u>Annular Space/Abandonment</u>					
<u>Sealing Record</u>					
Plug ID:		1008004686			
Layer:		1			
Plug From:		0.029999999329447746			
Plug To:		2.490000009536743			
Plug Depth UOM:		m			
 <u>Method of Construction & Well</u>					
<u>Use</u>					
Method Construction ID:		1008005577			
Method Construction Code:		B			
Method Construction:		Other Method			
Other Method Construction:		HSA			
 <u>Pipe Information</u>					
Pipe ID:		1008002667			
Casing No:		0			

Comment:
Alt Name:

Construction Record - Casing

Casing ID: 1008006074
 Layer: 1
 Material: 5
 Open Hole or Material: PLASTIC
 Depth From: 0.014999999664723873
 Depth To: 2.799999952316284
 Casing Diameter: 5.079999923706055
 Casing Diameter UOM: cm
 Casing Depth UOM: m

Construction Record - Screen

Screen ID: 1008006215
 Layer: 1
 Slot: 10
 Screen Top Depth: 2.799999952316284
 Screen End Depth: 5.849999904632568
 Screen Material: 5
 Screen Depth UOM: m
 Screen Diameter UOM: cm
 Screen Diameter: 5.880000114440918

Results of Well Yield Testing

Pumping Test Method Desc:
 Pump Test ID: 1008006976
 Pump Set At:
 Static Level:
 Final Level After Pumping:
 Recommended Pump Depth:
 Pumping Rate:
 Flowing Rate:
 Recommended Pump Rate:
 Levels UOM: m
 Rate UOM: LPM
 Water State After Test Code:
 Water State After Test:
 Pumping Test Method: 0
 Pumping Duration HR:
 Pumping Duration MIN:
 Flowing:

Water Details

Water ID: 1008006592
 Layer: 1
 Kind Code: 8
 Kind: Untested
 Water Found Depth: 5.230000019073486
 Water Found Depth UOM: m

Hole Diameter

Hole ID: 1008005223
 Diameter: 20.299999237060547
 Depth From: 0.0
 Depth To: 5.849999904632568

Map Key	Number of Records	Direction/ Distance (m)	Elev/Diff (m)	Site	DB
Hole Depth UOM:		m			
Hole Diameter UOM:		cm			
Links					
Bore Hole ID:	1007565643			Tag No: A267512	
Depth M:	5.85			Contractor: 1844	
Year Completed:	2019			Path: 733\7338535.pdf	
Well Completed Dt:	2019/05/08			Latitude: 45.4194784496058	
Audit No:	Z231063			Longitude: -75.7012443941627	

115	1 of 5	WNW/249.8	74.8 / -3.12	OTTAWA-CARLTON, REGIONAL MUN OF REGIONAL ROAD #5 AT STITTSVILLE VILLAGE 222 QUEEN ST OTTAWA ON K1P 5V9	GEN
Generator No:		ON0303102			
SIC Code:		8351			
SIC Description:		EXEC./LEGIS. ADMIN.			
Approval Years:		86,87,88,89,90			
PO Box No:					
Country:					
Status:					
Co Admin:					
Choice of Contact:					
Phone No Admin:					
Contaminated Facility:					
MHSW Facility:					
Detail(s)					
Waste Class:		213			
Waste Class Name:		PETROLEUM DISTILLATES			
Waste Class:		252			
Waste Class Name:		WASTE OILS & LUBRICANTS			

115	2 of 5	WNW/249.8	74.8 / -3.12	OTTAWA-CARLTON (OUT OF BUSINESS) 29-030 REGIONAL ROAD #5 AT STITTSVILLE VILLAGE 222 QUEEN ST OTTAWA ON K1P 5V9	GEN
Generator No:		ON0303102			
SIC Code:		8351			
SIC Description:		EXEC./LEGIS. ADMIN.			
Approval Years:		92,93,94,95,96,97			
PO Box No:					
Country:					
Status:					
Co Admin:					
Choice of Contact:					
Phone No Admin:					
Contaminated Facility:					
MHSW Facility:					
Detail(s)					
Waste Class:		213			
Waste Class Name:		PETROLEUM DISTILLATES			
Waste Class:		252			
Waste Class Name:		WASTE OILS & LUBRICANTS			

Map Key	Number of Records	Direction/ Distance (m)	Elev/Diff (m)	Site	DB
115	3 of 5	WNW/249.8	74.8 / -3.12	Dundee Realty Management 222 Queen Street Suite 300 Ottawa ON K1P 5V9	GEN
Generator No:		ON9748877			
SIC Code:					
SIC Description:					
Approval Years:		03,04			
PO Box No:					
Country:					
Status:					
Co Admin:					
Choice of Contact:					
Phone No Admin:					
Contaminated Facility:					
MHSW Facility:					
115	4 of 5	WNW/249.8	74.8 / -3.12	Dundee Realty Management Corp. 222-230 Queen Street Ottawa ON	CA
Certificate #:		9836-5M6SJY			
Application Year:		2003			
Issue Date:		6/6/2003			
Approval Type:		Air			
Status:		Approved			
Application Type:					
Client Name:					
Client Address:					
Client City:					
Client Postal Code:					
Project Description:					
Contaminants:					
Emission Control:					
115	5 of 5	WNW/249.8	74.8 / -3.12	222 Queen St.2 Ottawa ON	SPL
Ref No:		3333-9TFQHM		Discharger Report:	
Site No:		NA		Material Group:	
Incident Dt:		2/5/2015		Health/Env Conseq:	
Year:				Client Type:	
Incident Cause:		Leak/Break		Sector Type:	
Incident Event:				Agency Involved:	
Contaminant Code:		38		Nearest Watercourse:	
Contaminant Name:		REFRIGERANT GAS, N.O.S.		Site Address: 222 Queen St.2	
Contaminant Limit 1:				Site District Office:	
Contam Limit Freq 1:				Site Postal Code:	
Contaminant UN No 1:				Site Region:	
Environment Impact:				Site Municipality: Ottawa	
Nature of Impact:		Air		Site Lot:	
Receiving Medium:				Site Conc:	
Receiving Env:				Northing:	
MOE Response:		N		Easting:	
Dt MOE Arvl on Scn:				Site Geo Ref Accu:	
MOE Reported Dt:		2/5/2015		Site Map Datum:	
Dt Document Closed:		5/5/2015		SAC Action Class: Air Spills - Gases and Vapours	
Incident Reason:		Equipment Failure		Source Type:	
Site Name:		222 Queen St.<UNOFFICIAL>			
Site County/District:					
Municipality No:					

<i>Map Key</i>	<i>Number of Records</i>	<i>Direction/ Distance (m)</i>	<i>Elev/Diff (m)</i>	<i>Site</i>	<i>DB</i>
----------------	--------------------------	--------------------------------	----------------------	-------------	-----------

Site Geo Ref Meth:

Incident Summary:

Contaminant Qty:

Dykon: 176 kg of R123 refrigerant to atmosphere

176 kg

Unplottable Summary

Total: 110 Unplottable sites

DB	Company Name/Site Name	Address	City	Postal
CA	The Filmore Inc.	Nepean Street	Ottawa ON	
CA	Clean Water Works Inc.	Mobile Unit	Ottawa ON	
CA	City of Ottawa	Bank Street - Regent Street to Glebe Avenue	Ottawa ON	
CA	Urbandale Corporation		Ottawa ON	
CA	Pensionfund Realty Limited		Ottawa ON	
CA	Urbandale Corporation		Ottawa ON	
CA	Clean Water Works Inc.		Ottawa ON	
CA	Clean Water Works Inc.		Ottawa ON	
CA	Urbandale Corporation		Ottawa ON	
CA	City of Ottawa	Bank St from Laurier Avenue to Somerest Street	Ottawa ON	
CA	Hoopp Realty Inc.		Ottawa ON	
CA	Urbandale Corporation		Ottawa ON	
CA	Clean Water Works Inc.		Ottawa ON	
CA	Clean Water Works Inc.		Ottawa ON	
CA	Urbandale Corporation		Ottawa ON	
CA	Urbandale Corporation		Ottawa ON	
CA	Urbandale Corporation		Ottawa ON	
CA	Urbandale Corporation		Ottawa ON	
CA	Urbandale Corporation		Ottawa ON	

CA	Urbandale Corporation		Ottawa ON	
CA	Urbandale Corporation		Ottawa ON	
CA	Financial Transactions and Reports Analysis Centre of Canada		Ottawa ON	
CA	Nepean Street	Kent to Bank and Metcalfe to Elgin	Ottawa ON	
CA		Laurier Avenue Bridge	Ottawa ON	
CA	Nepean Street	Kent to Bank and Metcalfe to Elgin	Ottawa ON	
CA	OSSORY CANADA INC.	PRIVATE BLDG. BANK ST.	OTTAWA CITY ON	
CA	CITY OF OTTAWA - GLOUCESTER ST.	GLOUCESTER/LYON/BANK STS.	OTTAWA CITY ON	
CA	CANLANDS DEVELOPMENT CORP.	METCALFE STREET	OTTAWA CITY ON	
CA	R.M. OF OTTAWA-CARLETON	GLOUCESTER ST.	OTTAWA CITY ON	
CA	THE DOUGLAS MACDONALD DEV. CORP.	COMMERCIAL PLAZA BANK STREET	OTTAWA CITY ON	
CA	MACDONALD DEVELOPMENT CORP.	BANK ST.	OTTAWA CITY ON	
CA	MACDONALD DEVELOPMENT CORP.-PLAZA	EASEMENT-BANK STREET	OTTAWA CITY ON	
CA	OTTAWA CITY	GLOUCESTER STREET	OTTAWA CITY ON	
CA	OTTAWA CITY	NEPEAN STREET	OTTAWA CITY ON	
CA	Urbandale Corporation		Ottawa ON	
ECA	City of Ottawa	Florence St (from Kent Street to Bank Street)	Ottawa ON	K2G 6J8
ECA	Hoopp Realty Inc.	Ward 11, Reference Plan 4R5848 of Part 1	Ottawa ON	M5C 3B2
ECA	Urbandale Corporation		Ottawa ON	K1G 2H5
ECA	City of Ottawa	Albert St	Ottawa ON	K2G 5J9
ECA	Clean Water Works Inc.	Mobile Unit	Ottawa ON	K1B 5L6
ECA	City of Ottawa	Kent to Bank and Metcalfe to Elgin	Ottawa ON	K1P 1J1

ECA	Urbandale Corporation		Ottawa ON	K1G 2H5
ECA	City of Ottawa	Laurier Avenue Bridge	Ottawa ON	K1P 1J1
ECA	Urbandale Corporation		Ottawa ON	K1G 2H5
ECA	Urbandale Corporation		Ottawa ON	K1G 2H5
ECA	City of Ottawa	Kent to Bank and Metcalfe to Elgin	Ottawa ON	K1P 1J1
ECA	Dragados Canada, Inc., Ellis-Don Corporation, and SNC-Lavalin Constructors	(Pacific) Inc. Bayview	Ottawa ON	K1Z 1G3
ECA	Dragados Canada Inc., EllisDon Corporation, and SNC-Lavalin Constructors	(Pacific) Inc. East Portal Limits to Hurdmand East Transitway	Ottawa ON	K1Z 1G3
ECA	City of Ottawa	Albert St	Ottawa ON	K1P 1J1
ECA	City of Ottawa	Albert St	Ottawa ON	K1P 1J1
ECA	SNC-Lavalin Constructors (Pacific) Inc., Dragados Canada, Inc., and EllisDon	Corporation	Ottawa ON	K1Z 1G3
ECA	Taggart Aggregates Ltd.		Ottawa ON	K1V 8Y3
ECA	City of Ottawa	Albert St Queen Street, Slater Street, Bronson Avenue	Ottawa ON	K2G 6J8
ECA	Dube Concassage Inc.	Mobile	Ottawa ON	J9X 7B9
ECA	The Bell Telephone Company of Canada or Bell Canada	Multiple Sites Across Ontario	Ottawa ON	H3B 2M8
ECA	Taggart Aggregates Ltd.	Mobile Facility	Ottawa ON	K1V 8Y3
ECA	City of Ottawa	Queen Street (PIN 041120049) Queen Street (PIN 041140274), Albert Street (PIN041140402)	Ottawa ON	K2G 6J8
ECA	The Filmore Inc.	Nepean Street	Ottawa ON	K2A 0E7
ECA	SNC-Lavalin Constructors (Pacific) Inc., Dragados Canada, Inc. and EllisDon	Corporation Along Queen Street and in vicinity of West and East Portal Locations	Ottawa ON	K1Z 1G3
GEN	Airport Golfland Parkway Farm	Parkway RR#2 Metcalfe	Ottawa ON	K0A 2P0
GEN	Airport Golfland	Parkway RR#2 Metcalfe	Ottawa ON	K0A 2P0
GEN	Bell Canada	VARIOUS BELL CANADA MANHOLES AND ACCESS CHAMBERS WITHIN THE MOE EASTERN REG.	(SEE SCHEDULE "B") ON	K1P 6L9

GEN	Bell Canada	VARIOUS BELL CANADA MANHOLES AND ACCESS CHAMBERS WITHIN THE MOE NORTHERN REGION	(SEE SCHEDULE "B") ON	K1P 6L9
GEN	Bell Canada	VARIOUS BELL CANADA MANHOLES AND ACCESS CHAMBERS WITHIN THE MOE NORTHERN REGION	(SEE SCHEDULE "B") ON	K1P 6L9
GEN	Airport Golfland	Parkway RR#2 Metcalfe	Ottawa ON	K0A 2P0
GEN	Airport Golfland	Parkway RR#2 Metcalfe	Ottawa ON	K0A 2P0
GEN	Bell Canada	VARIOUS BELL CANADA MANHOLES AND ACCESS CHAMBERS WITHIN THE MOE EASTERN REG.	(SEE SCHEDULE "B") ON	K1P 6L9
GEN	Bell Canada	VARIOUS BELL CANADA MANHOLES AND ACCESS CHAMBERS WITHIN THE MOE NORTHERN REGION	(SEE SCHEDULE "B") ON	K1P 6L9
GEN	Bell Canada	VARIOUS BELL CANADA MANHOLES AND ACCESS CHAMBERS WITHIN THE MOE EASTERN REG.	(SEE SCHEDULE "B") ON	K1P 6L9
GEN	Bell Canada	VARIOUS BELL CANADA MANHOLES AND ACCESS CHAMBERS WITHIN THE MOE EASTERN REG.	(SEE SCHEDULE "B") ON	
GEN	Hydro Ottawa Ltd.	Bank St	Ottawa ON	
GEN	O.D.S MARINE	LAURIER AVE AND RIDEAU CANAL	OTTAWA ON	K4P 1A2
GEN	SPIC & SPAN-VALETOR-CASH CLEANERS	BILLINGS BRIDGE PLAZA, BANK STREET C/O 1764 WOODWARD DRIVE	OTTAWA ON	K2C 0P8
GEN	BROOKFIELD LEPAGE JOHNSON CONTROLS	TUNNEY'S PASTURE FEDERAL COMPLEX ASSORTED BUILDINGS	OTTAWA ON	
GEN	Airport Golfland Parkway Farm	Parkway RR#2 Metcalfe	Ottawa ON	K0A 2P0
GEN	City of Ottawa	Riverside Dr. Westbound 100m East of Bank St. to 100m West of Bank St.	Ottawa ON	K1H 7X5
SPL	Taggart Aggregates Ltd.		Ottawa ON	
SPL		Kent Street near Bank Street	Ottawa ON	
SPL	SNC-Lavalin Constructors (Pacific) Inc., Dragados Canada, Inc.	Belfast	Ottawa ON	
SPL	SNC-Lavalin Constructors (Pacific) Inc., Dragados Canada, Inc.	Albert Street	Ottawa ON	
SPL	Bell Canada		Ottawa ON	
SPL	SNC-Lavalin Constructors (Pacific) Inc., Dragados Canada,	Albert Street	Ottawa ON	

Inc.

SPL	OLRT Constructors	Road allowance between Broken Front Concessions C and D in front of Lot D geographic township of Nepean	Ottawa ON
SPL	City of Ottawa	between O'Connor St & Bank St	Ottawa ON
SPL	City of Ottawa	Albert St at the Good Companion	Ottawa ON
SPL	SNC-Lavalin Operations & Maintenance Inc.		Ottawa ON
SPL	SHELL CANADA PRODUCTS LTD.	TANK TRUCK (CARGO)	OTTAWA CITY ON
SPL	City of Ottawa <UNOFFICIAL>	on east side of Bank St. 750 metres north of Findlay Creek Dr.	Ottawa ON
SPL	Nortel Networks<UNOFFICIAL>	Nortel Networks<UNOFFICIAL>	Ottawa ON
SPL		Metcalfe	Ottawa ON
SPL	Enbridge Gas Distribution Inc.	Queen Street	Ottawa ON
SPL	Shell Canada Products Limited	Shell Canada	Ottawa ON
SPL	City of Ottawa	Slater Street	Ottawa ON
SPL	OC TRANSPO	BANK ST. SOUTH MOTOR VEHICLE (OPERATING FLUID)	OTTAWA CITY ON
SPL	OIL SPILL 45 GAL TO SUMP CLEANED UP-30 LBS OF R22 SPILLED-EPS NOTIFIED	CLIFF CENTRAL HEATING & COOLING PLANT PUBLIC WORKS GOVERNMENT OF CAN CLIFF CENTRAL HEATING AND COOLING PLANT	OTTAWA ON
SPL	ESSO PETROLEUM CANADA	BANK STREET SERVICE STATION	OTTAWA CITY ON
SPL	PIONEER PETROLEUMS LTD.	BANK STREET SOUTH PIONEER GAS STATION. SERVICE STATION	OTTAWA CITY ON
SPL	TRANSPORT TRUCK	BANK ST. BRIDGE MOTOR VEHICLE (OPERATING FLUID)	OTTAWA CITY ON
SPL	SHELL CANADA PRODUCTS LTD.	TANK TRUCK (CARGO)	OTTAWA CITY ON
SPL	SHELL CANADA PRODUCTS LTD.	TANK TRUCK (CARGO)	OTTAWA CITY ON
SPL	SHELL CANADA PRODUCTS LTD.	TANK TRUCK (CARGO)	OTTAWA CITY ON
SPL	SHELL CANADA PRODUCTS LTD.	SERVICE STATION	OTTAWA CITY ON
SPL	QUEENSWAY TANK LINES	CANADIAN TIRE GAS BAR BANK STREET	OTTAWA CITY ON

		TANK TRUCK (CARGO)	
SPL	SHELL CANADA PRODUCTS LTD.	TANK TRUCK (CARGO)	OTTAWA CITY ON
SPL	SHELL CANADA PRODUCTS LTD.	TANK TRUCK (CARGO)	OTTAWA CITY ON
SPL	SHELL CANADA PRODUCTS LTD.	TANK TRUCK (CARGO)	OTTAWA CITY ON
SPL	SHELL CANADA PRODUCTS LTD.	TANK TRUCK (CARGO)	OTTAWA CITY ON
SPL	SHELL CANADA PRODUCTS LTD.	TANK TRUCK (CARGO)	OTTAWA CITY ON
SPL		Albert Street, East of Bayview Road (Near Albert St. Bridge)	Ottawa ON
SPL	Clean Water Works Inc.		Ottawa ON

Unplottable Report

Site: *The Filmore Inc.*
Nepean Street Ottawa ON

Database:
CA

Certificate #: 9532-62ULPC
Application Year: 2004
Issue Date: 7/14/2004
Approval Type: Municipal and Private Sewage Works
Status: Approved
Application Type:
Client Name:
Client Address:
Client City:
Client Postal Code:
Project Description:
Contaminants:
Emission Control:

Site: *Clean Water Works Inc.*
Mobile Unit Ottawa ON

Database:
CA

Certificate #: 9392-8HTPQD
Application Year: 2011
Issue Date: 10/25/2011
Approval Type: Industrial Sewage Works
Status: Approved
Application Type:
Client Name:
Client Address:
Client City:
Client Postal Code:
Project Description:
Contaminants:
Emission Control:

Site: *City of Ottawa*
Bank Street - Regent Street to Glebe Avenue Ottawa ON

Database:
CA

Certificate #: 4000-8EDQTH
Application Year: 2011
Issue Date: 3/14/2011
Approval Type: Municipal and Private Sewage Works
Status: Approved
Application Type:
Client Name:
Client Address:
Client City:
Client Postal Code:
Project Description:
Contaminants:
Emission Control:

Site: *Urbandale Corporation*
Ottawa ON

Database:
CA

Certificate #: 8145-7TYK8L
Application Year: 2009

Issue Date: 7/17/2009
Approval Type: Municipal and Private Sewage Works
Status: Approved
Application Type:
Client Name:
Client Address:
Client City:
Client Postal Code:
Project Description:
Contaminants:
Emission Control:

Site: Pensionfund Realty Limited
Ottawa ON

Database:
CA

Certificate #: 7231-7V9PFR
Application Year: 2009
Issue Date: 8/27/2009
Approval Type: Industrial Sewage Works
Status: Approved
Application Type:
Client Name:
Client Address:
Client City:
Client Postal Code:
Project Description:
Contaminants:
Emission Control:

Site: Urbandale Corporation
Ottawa ON

Database:
CA

Certificate #: 6829-6Y7RQX
Application Year: 2007
Issue Date: 2/19/2007
Approval Type: Municipal and Private Sewage Works
Status: Approved
Application Type:
Client Name:
Client Address:
Client City:
Client Postal Code:
Project Description:
Contaminants:
Emission Control:

Site: Clean Water Works Inc.
Ottawa ON

Database:
CA

Certificate #: 6489-6GTPNX
Application Year: 2006
Issue Date: 3/3/2006
Approval Type: Waste Management Systems
Status: Approved
Application Type:
Client Name:
Client Address:
Client City:
Client Postal Code:
Project Description:
Contaminants:
Emission Control:

Site: Clean Water Works Inc.
Ottawa ON

Database:
CA

Certificate #: 6489-6GTPNX
Application Year: 2005
Issue Date: 10/5/2005
Approval Type: Waste Management Systems
Status: Revoked and/or Replaced
Application Type:
Client Name:
Client Address:
Client City:
Client Postal Code:
Project Description:
Contaminants:
Emission Control:

Site: Urbandale Corporation
Ottawa ON

Database:
CA

Certificate #: 5942-6BWPUR
Application Year: 2005
Issue Date: 5/3/2005
Approval Type: Municipal and Private Sewage Works
Status: Approved
Application Type:
Client Name:
Client Address:
Client City:
Client Postal Code:
Project Description:
Contaminants:
Emission Control:

Site: City of Ottawa
Bank St from Laurier Avenue to Somerest Street Ottawa ON

Database:
CA

Certificate #: 4804-7DGNT6
Application Year: 2008
Issue Date: 4/8/2008
Approval Type: Municipal and Private Sewage Works
Status: Approved
Application Type:
Client Name:
Client Address:
Client City:
Client Postal Code:
Project Description:
Contaminants:
Emission Control:

Site: Hoopp Realty Inc.
Ottawa ON

Database:
CA

Certificate #: 4276-7RYPDY
Application Year: 2009
Issue Date: 5/15/2009
Approval Type: Industrial Sewage Works
Status: Approved
Application Type:
Client Name:
Client Address:
Client City:
Client Postal Code:
Project Description:

Contaminants:
Emission Control:

Site: **Urbandale Corporation**
Ottawa ON

Database:
CA

Certificate #: 3681-7QWXY
Application Year: 2009
Issue Date: 4/9/2009
Approval Type: Municipal and Private Sewage Works
Status: Approved
Application Type:
Client Name:
Client Address:
Client City:
Client Postal Code:
Project Description:
Contaminants:
Emission Control:

Site: **Clean Water Works Inc.**
Ottawa ON

Database:
CA

Certificate #: 3664-6GGPRM
Application Year: 2005
Issue Date: 10/3/2005
Approval Type: Waste Management Systems
Status: Revoked and/or Replaced
Application Type:
Client Name:
Client Address:
Client City:
Client Postal Code:
Project Description:
Contaminants:
Emission Control:

Site: **Clean Water Works Inc.**
Ottawa ON

Database:
CA

Certificate #: 3664-6GGPRM
Application Year: 2006
Issue Date: 1/20/2006
Approval Type: Waste Management Systems
Status: Approved
Application Type:
Client Name:
Client Address:
Client City:
Client Postal Code:
Project Description:
Contaminants:
Emission Control:

Site: **Urbandale Corporation**
Ottawa ON

Database:
CA

Certificate #: 2869-6KVTJC
Application Year: 2006
Issue Date: 1/12/2006
Approval Type: Municipal and Private Sewage Works
Status: Approved
Application Type:

Client Name:
Client Address:
Client City:
Client Postal Code:
Project Description:
Contaminants:
Emission Control:

Site: **Urbandale Corporation**
Ottawa ON

Database:
CA

Certificate #: 2169-5WVM7Y
Application Year: 2004
Issue Date: 3/12/2004
Approval Type: Municipal and Private Sewage Works
Status: Approved
Application Type:
Client Name:
Client Address:
Client City:
Client Postal Code:
Project Description:
Contaminants:
Emission Control:

Site: **Urbandale Corporation**
Ottawa ON

Database:
CA

Certificate #: 2160-765JJX
Application Year: 2007
Issue Date: 8/16/2007
Approval Type: Municipal and Private Sewage Works
Status: Approved
Application Type:
Client Name:
Client Address:
Client City:
Client Postal Code:
Project Description:
Contaminants:
Emission Control:

Site: **Urbandale Corporation**
Ottawa ON

Database:
CA

Certificate #: 1998-6Y7KJ9
Application Year: 2007
Issue Date: 2/12/2007
Approval Type: Municipal and Private Sewage Works
Status: Approved
Application Type:
Client Name:
Client Address:
Client City:
Client Postal Code:
Project Description:
Contaminants:
Emission Control:

Site: **Urbandale Corporation**
Ottawa ON

Database:
CA

Certificate #: 1830-6H3P2S

Application Year: 2005
Issue Date: 10/14/2005
Approval Type: Municipal and Private Sewage Works
Status: Approved
Application Type:
Client Name:
Client Address:
Client City:
Client Postal Code:
Project Description:
Contaminants:
Emission Control:

Site: **Urbandale Corporation**
Ottawa ON

Database:
CA

Certificate #: 1712-6N6RR7
Application Year: 2006
Issue Date: 3/27/2006
Approval Type: Municipal and Private Sewage Works
Status: Approved
Application Type:
Client Name:
Client Address:
Client City:
Client Postal Code:
Project Description:
Contaminants:
Emission Control:

Site: **Urbandale Corporation**
Ottawa ON

Database:
CA

Certificate #: 1130-6BLHGE
Application Year: 2005
Issue Date: 4/21/2005
Approval Type: Municipal and Private Sewage Works
Status: Approved
Application Type:
Client Name:
Client Address:
Client City:
Client Postal Code:
Project Description:
Contaminants:
Emission Control:

Site: **Financial Transactions and Reports Analysis Centre of Canada**
Ottawa ON

Database:
CA

Certificate #: 0702-5EZRM4
Application Year: 2002
Issue Date: 11/1/2002
Approval Type: Air
Status: Approved
Application Type:
Client Name:
Client Address:
Client City:
Client Postal Code:
Project Description:
Contaminants:
Emission Control:

Site: Nepean Street
Kent to Bank and Metcalfe to Elgin Ottawa ON

Database:
CA

Certificate #: 9810-5BPJ33
Application Year: 02
Issue Date: 7/8/02
Approval Type: Municipal & Private water
Status: Approved
Application Type: New Certificate of Approval
Client Name: The Corporation of the City of Ottawa
Client Address: 110 Laurier Avenue West
Client City: Ottawa
Client Postal Code: K1P 1J1
Project Description: This application is for the construction of watermains on Nepean Street from Kent Street to Bank Street and from Metcalfe Street to Elgin Street.
Contaminants:
Emission Control:

Site: Laurier Avenue Bridge Ottawa ON

Database:
CA

Certificate #: 9814-563QFZ
Application Year: 02
Issue Date: 1/7/02
Approval Type: Municipal & Private sewage
Status: Approved
Application Type: New Certificate of Approval
Client Name: The Corporation of the City of Ottawa
Client Address: 110 Laurier Avenue West
Client City: Ottawa
Client Postal Code: K1P 1J1
Project Description: Storm sewers to be constructed on Laurier Avenue, Queen Elizabeth Driveway, Colonel By Drive and Nicholas Street
Contaminants:
Emission Control:

Site: Nepean Street
Kent to Bank and Metcalfe to Elgin Ottawa ON

Database:
CA

Certificate #: 6059-5BPHX4
Application Year: 02
Issue Date: 7/8/02
Approval Type: Municipal & Private sewage
Status: Approved
Application Type: New Certificate of Approval
Client Name: The Corporation of the City of Ottawa
Client Address: 110 Laurier Avenue West
Client City: Ottawa
Client Postal Code: K1P 1J1
Project Description: This application is for the construction of combined storm and sanitary sewers on Nepean Street from Kent Street to Bank Street, and from Metcalfe Street to Elgin Street.
Contaminants:
Emission Control:

Site: OSSORY CANADA INC.
PRIVATE BLDG. BANK ST. OTTAWA CITY ON

Database:
CA

Certificate #: 3-0515-87-
Application Year: 87
Issue Date: 4/23/1987
Approval Type: Municipal sewage
Status: Approved
Application Type:
Client Name:
Client Address:

Client City:
Client Postal Code:
Project Description:
Contaminants:
Emission Control:

Site: CITY OF OTTAWA - GLOUCESTER ST.
GLOUCESTER/LYON/BANK STS. OTTAWA CITY ON

Database:
CA

Certificate #: 7-0091-90-
Application Year: 90
Issue Date: 2/16/1990
Approval Type: Municipal water
Status: Approved
Application Type:
Client Name:
Client Address:
Client City:
Client Postal Code:
Project Description:
Contaminants:
Emission Control:

Site: CANLANDS DEVELOPMENT CORP.
METCALFE STREET OTTAWA CITY ON

Database:
CA

Certificate #: 7-0765-89-
Application Year: 89
Issue Date: 5/12/1989
Approval Type: Municipal water
Status: Approved
Application Type:
Client Name:
Client Address:
Client City:
Client Postal Code:
Project Description:
Contaminants:
Emission Control:

Site: R.M. OF OTTAWA-CARLETON
GLOUCESTER ST. OTTAWA CITY ON

Database:
CA

Certificate #: 7-0911-88-
Application Year: 88
Issue Date: 7/7/1988
Approval Type: Municipal water
Status: Approved
Application Type:
Client Name:
Client Address:
Client City:
Client Postal Code:
Project Description:
Contaminants:
Emission Control:

Site: THE DOUGLAS MACDONALD DEV. CORP.
COMMERCIAL PLAZA BANK STREET OTTAWA CITY ON

Database:
CA

Certificate #: 7-1304-86-
Application Year: 86
Issue Date: 10/28/1986

Approval Type: Municipal water
Status: Approved
Application Type:
Client Name:
Client Address:
Client City:
Client Postal Code:
Project Description:
Contaminants:
Emission Control:

Site: **MACDONALD DEVELOPMENT CORP.**
BANK ST. OTTAWA CITY ON

Database:
CA

Certificate #: 3-1072-88-
Application Year: 88
Issue Date: 9/28/1988
Approval Type: Municipal sewage
Status: Approved
Application Type:
Client Name:
Client Address:
Client City:
Client Postal Code:
Project Description:
Contaminants:
Emission Control:

Site: **MACDONALD DEVELOPMENT CORP.-PLAZA**
EASEMENT-BANK STREET OTTAWA CITY ON

Database:
CA

Certificate #: 3-1864-86-
Application Year: 86
Issue Date: 12/19/1986
Approval Type: Municipal sewage
Status: Approved
Application Type:
Client Name:
Client Address:
Client City:
Client Postal Code:
Project Description:
Contaminants:
Emission Control:

Site: **OTTAWA CITY**
GLOUCESTER STREET OTTAWA CITY ON

Database:
CA

Certificate #: 3-0827-86-
Application Year: 86
Issue Date: 7/2/1986
Approval Type: Municipal sewage
Status: Approved
Application Type:
Client Name:
Client Address:
Client City:
Client Postal Code:
Project Description:
Contaminants:
Emission Control:

Site: **OTTAWA CITY**

Database:
CA

NEPEAN STREET OTTAWA CITY ON

Certificate #: 3-0887-87-
Application Year: 87
Issue Date: 6/15/1987
Approval Type: Municipal sewage
Status: Approved
Application Type:
Client Name:
Client Address:
Client City:
Client Postal Code:
Project Description:
Contaminants:
Emission Control:

Site: **Urbandale Corporation**
Ottawa ON

Database:
CA

Certificate #: 8787-5YQRUU
Application Year: 2004
Issue Date: 5/10/2004
Approval Type: Municipal and Private Sewage Works
Status: Approved
Application Type:
Client Name:
Client Address:
Client City:
Client Postal Code:
Project Description:
Contaminants:
Emission Control:

Site: **City of Ottawa**
Florence St (from Kent Street to Bank Street) Ottawa ON K2G 6J8

Database:
ECA

Approval No: 7198-B76NXJ
Approval Date: 2018-12-13
Status: Approved
Record Type: ECA
Link Source: IDS
SWP Area Name:
Approval Type: ECA-MUNICIPAL AND PRIVATE SEWAGE WORKS
Project Type: MUNICIPAL AND PRIVATE SEWAGE WORKS
Business Name: City of Ottawa
Address: Florence St (from Kent Street to Bank Street)
Full Address:
Full PDF Link: <https://www.accessenvironment.ene.gov.on.ca/instruments/6425-B6ZKDX-13.pdf>
PDF Site Location:

MOE District:
City:
Longitude:
Latitude:
Geometry X:
Geometry Y:

Site: **Hoopp Realty Inc.**
Ward 11, Reference Plan 4R5848 of Part 1 Ottawa ON M5C 3B2

Database:
ECA

Approval No: 8244-9A4HNV
Approval Date: 2013-07-31
Status: Approved
Record Type: ECA
Link Source: IDS
SWP Area Name:
Approval Type: ECA-INDUSTRIAL SEWAGE WORKS
Project Type: INDUSTRIAL SEWAGE WORKS
Business Name: Hoopp Realty Inc.
Address: Ward 11, Reference Plan 4R5848 of Part 1
Full Address:
Full PDF Link: <https://www.accessenvironment.ene.gov.on.ca/instruments/6386-97QQAZ-14.pdf>

MOE District:
City:
Longitude:
Latitude:
Geometry X:
Geometry Y:

Site: *Urbandale Corporation
Ottawa ON K1G 2H5*

Database:
ECA

Approval No: 0666-5YQRZ3
Approval Date: 2004-05-10
Status: Approved
Record Type: ECA
Link Source: IDS
SWP Area Name:
Approval Type: ECA-Municipal Drinking Water Systems
Project Type: Municipal Drinking Water Systems
Business Name: Urbandale Corporation
Address:
Full Address:
Full PDF Link:
PDF Site Location:

MOE District:
City:
Longitude:
Latitude:
Geometry X:
Geometry Y:

Site: *City of Ottawa
Albert St Ottawa ON K2G 5J9*

Database:
ECA

Approval No: 2894-73BQT9
Approval Date: 2007-05-22
Status: Approved
Record Type: ECA
Link Source: IDS
SWP Area Name:
Approval Type: ECA-Municipal Drinking Water Systems
Project Type: Municipal Drinking Water Systems
Business Name: City of Ottawa
Address: Albert St
Full Address:
Full PDF Link:
PDF Site Location:

MOE District:
City:
Longitude:
Latitude:
Geometry X:
Geometry Y:

Site: *Clean Water Works Inc.
Mobile Unit Ottawa ON K1B 5L6*

Database:
ECA

Approval No: 9392-8HTPQD
Approval Date: 2011-10-25
Status: Approved
Record Type: ECA
Link Source: IDS
SWP Area Name:
Approval Type: ECA-INDUSTRIAL SEWAGE WORKS
Project Type: INDUSTRIAL SEWAGE WORKS
Business Name: Clean Water Works Inc.
Address: Mobile Unit
Full Address:
Full PDF Link: <https://www.accessenvironment.ene.gov.on.ca/instruments/3319-8C7KZN-13.pdf>
PDF Site Location:

MOE District:
City:
Longitude:
Latitude:
Geometry X:
Geometry Y:

Site: *City of Ottawa
Kent to Bank and Metcalfe to Elgin Ottawa ON K1P 1J1*

Database:
ECA

Approval No: 6059-5BPHX4
Approval Date: 2002-07-08
Status: Approved
Record Type: ECA
Link Source: IDS
SWP Area Name:
Approval Type: ECA-MUNICIPAL AND PRIVATE SEWAGE WORKS

MOE District:
City:
Longitude:
Latitude:
Geometry X:
Geometry Y:

Project Type: MUNICIPAL AND PRIVATE SEWAGE WORKS
Business Name: City of Ottawa
Address: Kent to Bank and Metcalfe to Elgin
Full Address:
Full PDF Link: <https://www.accessenvironment.ene.gov.on.ca/instruments/6383-5BHRYF-14.pdf>
PDF Site Location:

Site: **Urbandale Corporation** **Database:**
ECA
Ottawa ON K1G 2H5

Approval No: 1830-6H3P2S **MOE District:**
Approval Date: 2005-10-14 **City:**
Status: Revoked and/or Replaced **Longitude:**
Record Type: ECA **Latitude:**
Link Source: IDS **Geometry X:**
SWP Area Name: **Geometry Y:**
Approval Type: ECA-MUNICIPAL AND PRIVATE SEWAGE WORKS
Project Type: MUNICIPAL AND PRIVATE SEWAGE WORKS
Business Name: Urbandale Corporation
Address:
Full Address:
Full PDF Link: <https://www.accessenvironment.ene.gov.on.ca/instruments/9122-6F6R74-14.pdf>
PDF Site Location:

Site: **City of Ottawa** **Database:**
ECA
Laurier Avenue Bridge Ottawa ON K1P 1J1

Approval No: 9814-563QFZ **MOE District:**
Approval Date: 2002-01-07 **City:**
Status: Approved **Longitude:**
Record Type: ECA **Latitude:**
Link Source: IDS **Geometry X:**
SWP Area Name: **Geometry Y:**
Approval Type: ECA-MUNICIPAL AND PRIVATE SEWAGE WORKS
Project Type: MUNICIPAL AND PRIVATE SEWAGE WORKS
Business Name: City of Ottawa
Address: Laurier Avenue Bridge
Full Address:
Full PDF Link: <https://www.accessenvironment.ene.gov.on.ca/instruments/5140-55ZNGX-14.pdf>
PDF Site Location:

Site: **Urbandale Corporation** **Database:**
ECA
Ottawa ON K1G 2H5

Approval No: 8787-5YQRUU **MOE District:**
Approval Date: 2004-05-10 **City:**
Status: Approved **Longitude:**
Record Type: ECA **Latitude:**
Link Source: IDS **Geometry X:**
SWP Area Name: **Geometry Y:**
Approval Type: ECA-MUNICIPAL AND PRIVATE SEWAGE WORKS
Project Type: MUNICIPAL AND PRIVATE SEWAGE WORKS
Business Name: Urbandale Corporation
Address:
Full Address:
Full PDF Link: <https://www.accessenvironment.ene.gov.on.ca/instruments/3747-5YPLC8-14.pdf>
PDF Site Location:

Site: **Urbandale Corporation** **Database:**
ECA
Ottawa ON K1G 2H5

Approval No: 4781-4ZEKPM **MOE District:**
Approval Date: 2001-08-21 **City:**

Status: Approved
Record Type: ECA
Link Source: IDS
SWP Area Name:
Approval Type: ECA-INDUSTRIAL SEWAGE WORKS
Project Type: INDUSTRIAL SEWAGE WORKS
Business Name: Urbandale Corporation
Address:
Full Address:
Full PDF Link: <https://www.accessenvironment.ene.gov.on.ca/instruments/1402-4Z2HBD-14.pdf>
PDF Site Location:

Longitude:
Latitude:
Geometry X:
Geometry Y:

Site: *City of Ottawa
Kent to Bank and Metcalfe to Elgin Ottawa ON K1P 1J1*

Database:
ECA

Approval No: 9810-5BPJ33
Approval Date: 2002-07-08
Status: Approved
Record Type: ECA
Link Source: IDS
SWP Area Name:
Approval Type: ECA-Municipal and Private Water Works
Project Type: Municipal and Private Water Works
Business Name: City of Ottawa
Address: Kent to Bank and Metcalfe to Elgin
Full Address:
Full PDF Link:
PDF Site Location:

MOE District:
City:
Longitude:
Latitude:
Geometry X:
Geometry Y:

Site: *Dragados Canada, Inc., Ellis-Don Corporation, and SNC-Lavalin Constructors
(Pacific) Inc. Bayview Ottawa ON K1Z 1G3*

Database:
ECA

Approval No: 1859-AF6QZE
Approval Date: 2016-11-03
Status: Approved
Record Type: ECA
Link Source: IDS
SWP Area Name:
Approval Type: ECA-MUNICIPAL AND PRIVATE SEWAGE WORKS
Project Type: MUNICIPAL AND PRIVATE SEWAGE WORKS
Business Name: Dragados Canada, Inc., Ellis-Don Corporation, and SNC-Lavalin Constructors (Pacific) Inc.
Address: Bayview
Full Address:
Full PDF Link: <https://www.accessenvironment.ene.gov.on.ca/instruments/6808-AEMNM5-14.pdf>
PDF Site Location:

MOE District:
City:
Longitude:
Latitude:
Geometry X:
Geometry Y:

Site: *Dragados Canada Inc., EllisDon Corporation, and SNC-Lavalin Constructors
(Pacific) Inc. East Portal Limits to Hurdmand East Transitway Ottawa ON K1Z 1G3*

Database:
ECA

Approval No: 1525-A9WGW3
Approval Date: 2016-05-24
Status: Approved
Record Type: ECA
Link Source: IDS
SWP Area Name:
Approval Type: ECA-MUNICIPAL AND PRIVATE SEWAGE WORKS
Project Type: MUNICIPAL AND PRIVATE SEWAGE WORKS
Business Name: Dragados Canada Inc., EllisDon Corporation, and SNC-Lavalin Constructors (Pacific) Inc.
Address: East Portal Limits to Hurdmand East Transitway
Full Address:
Full PDF Link: <https://www.accessenvironment.ene.gov.on.ca/instruments/5370-A8BHCF-14.pdf>
PDF Site Location:

MOE District:
City:
Longitude:
Latitude:
Geometry X:
Geometry Y:

Site: City of Ottawa
Albert St Ottawa ON K1P 1J1

Database:
ECA

Approval No: 7633-A4SS45
Approval Date: 2015-12-11
Status: Approved
Record Type: ECA
Link Source: IDS
SWP Area Name:
Approval Type: ECA-MUNICIPAL AND PRIVATE SEWAGE WORKS
Project Type: MUNICIPAL AND PRIVATE SEWAGE WORKS
Business Name: City of Ottawa
Address: Albert St
Full Address:
Full PDF Link: <https://www.accessenvironment.ene.gov.on.ca/instruments/0480-9YXHN4-14.pdf>
PDF Site Location:

MOE District:
City:
Longitude:
Latitude:
Geometry X:
Geometry Y:

Site: City of Ottawa
Albert St Ottawa ON K1P 1J1

Database:
ECA

Approval No: 2514-9HQKP8
Approval Date: 2014-04-11
Status: Revoked and/or Replaced
Record Type: ECA
Link Source: IDS
SWP Area Name:
Approval Type: ECA-MUNICIPAL AND PRIVATE SEWAGE WORKS
Project Type: MUNICIPAL AND PRIVATE SEWAGE WORKS
Business Name: City of Ottawa
Address: Albert St
Full Address:
Full PDF Link: <https://www.accessenvironment.ene.gov.on.ca/instruments/1639-9GVM9S-14.pdf>
PDF Site Location:

MOE District:
City:
Longitude:
Latitude:
Geometry X:
Geometry Y:

Site: SNC-Lavalin Constructors (Pacific) Inc., Dragados Canada, Inc., and EllisDon Corporation Ottawa ON K1Z 1G3

Database:
ECA

Approval No: 3474-99NHUQ
Approval Date: 2013-08-07
Status: Approved
Record Type: ECA
Link Source: IDS
SWP Area Name:
Approval Type: ECA-MUNICIPAL AND PRIVATE SEWAGE WORKS
Project Type: MUNICIPAL AND PRIVATE SEWAGE WORKS
Business Name: SNC-Lavalin Constructors (Pacific) Inc., Dragados Canada, Inc., and EllisDon Corporation
Address:
Full Address:
Full PDF Link: <https://www.accessenvironment.ene.gov.on.ca/instruments/2982-99JLHL-14.pdf>
PDF Site Location:

MOE District:
City:
Longitude:
Latitude:
Geometry X:
Geometry Y:

Site: Taggart Aggregates Ltd.
Ottawa ON K1V 8Y3

Database:
ECA

Approval No: 3704-CEYLJQ
Approval Date: August 7, 2022
Status: Approved
Record Type: ECA
Link Source: IDS
SWP Area Name: Rideau Valley
Approval Type: ECA-AIR
Project Type: AIR
Business Name: Taggart Aggregates Ltd.
Address:
Full Address:

MOE District: Ottawa
City:
Longitude:
Latitude:
Geometry X: -8458534.5194000006
Geometry Y: 5654574.0473000035

Full PDF Link: <https://www.accessenvironment.ene.gov.on.ca/instruments/0325-C63K3A-13.pdf>
PDF Site Location: Portable Crushing Plant in Fernbank Quarry
Lot Lots 13 and 14, Concession 10
Ottawa City, Ontario

Site: *City of Ottawa* **Database:**
ECA
Albert St Queen Street, Slater Street, Bronson Avenue Ottawa ON K2G 6J8

Approval No: 5360-C79J2B **MOE District:** Ottawa
Approval Date: 2021-10-15 **City:**
Status: Approved **Longitude:**
Record Type: ECA **Latitude:**
Link Source: IDS **Geometry X:** -8428158.9479999989
SWP Area Name: Rideau Valley **Geometry Y:** 5686688.700199998
Approval Type: ECA-MUNICIPAL AND PRIVATE SEWAGE WORKS
Project Type: MUNICIPAL AND PRIVATE SEWAGE WORKS
Business Name: City of Ottawa
Address: Albert St Queen Street, Slater Street, Bronson Avenue
Full Address:
Full PDF Link: <https://www.accessenvironment.ene.gov.on.ca/instruments/2576-C6TQ96-14.pdf>
PDF Site Location: Albert Street, Queen Street, Slater Street, Bronson Avenue, and Laurier Avenue
West
City of Ottawa, Ontario

Site: *Dube Concassage Inc.* **Database:**
ECA
Mobile Ottawa ON J9X 7B9

Approval No: 2838-BSKQJH **MOE District:**
Approval Date: 2020-09-16 **City:**
Status: Approved **Longitude:**
Record Type: ECA **Latitude:**
Link Source: IDS **Geometry X:**
SWP Area Name: **Geometry Y:**
Approval Type: ECA-AIR
Project Type: AIR
Business Name: Dubé Concassage Inc.
Address: Mobile
Full Address:
Full PDF Link: <https://www.accessenvironment.ene.gov.on.ca/instruments/7697-BHDRHW-14.pdf>
PDF Site Location:

Site: *The Bell Telephone Company of Canada or Bell Canada* **Database:**
ECA
Multiple Sites Across Ontario Ottawa ON H3B 2M8

Approval No: 1529-B8QPS5 **MOE District:**
Approval Date: 2019-12-11 **City:**
Status: Approved **Longitude:**
Record Type: ECA **Latitude:**
Link Source: IDS **Geometry X:**
SWP Area Name: **Geometry Y:**
Approval Type: ECA-AIR
Project Type: AIR
Business Name: The Bell Telephone Company of Canada or Bell Canada
Address: Multiple Sites Across Ontario
Full Address:
Full PDF Link: <https://www.accessenvironment.ene.gov.on.ca/instruments/9060-AW6T5N-14.pdf>
PDF Site Location:

Site: *Taggart Aggregates Ltd.* **Database:**
ECA
Mobile Facility Ottawa ON K1V 8Y3

Approval No: 2795-BB6LGF **MOE District:**
Approval Date: 2019-09-03 **City:**
Status: Approved **Longitude:**

Record Type: ECA
Link Source: IDS
SWP Area Name:
Approval Type: ECA-AIR
Project Type: AIR
Business Name: Taggart Aggregates Ltd.
Address: Mobile Facility
Full Address:
Full PDF Link: <https://www.accessenvironment.ene.gov.on.ca/instruments/1998-B6BKSQ-14.pdf>
PDF Site Location:

Latitude:
Geometry X:
Geometry Y:

Site: *City of Ottawa*
Queen Street (PIN 041120049) Queen Street (PIN 041140274), Albert Street (PIN041140402) Ottawa ON K2G 6J8

Database:
ECA

Approval No: 3188-BDRQES
Approval Date: 2019-07-18
Status: Approved
Record Type: ECA
Link Source: IDS
SWP Area Name:
Approval Type: ECA-MUNICIPAL AND PRIVATE SEWAGE WORKS
Project Type: MUNICIPAL AND PRIVATE SEWAGE WORKS
Business Name: City of Ottawa
Address: Queen Street (PIN 041120049) Queen Street (PIN 041140274), Albert Street (PIN041140402)
Full Address:
Full PDF Link: <https://www.accessenvironment.ene.gov.on.ca/instruments/2983-BDALES-14.pdf>
PDF Site Location:

MOE District:
City:
Longitude:
Latitude:
Geometry X:
Geometry Y:

Site: *The Filmore Inc.*
Nepean Street Ottawa ON K2A 0E7

Database:
ECA

Approval No: 9532-62ULPC
Approval Date: 2004-07-14
Status: Approved
Record Type: ECA
Link Source: IDS
SWP Area Name:
Approval Type: ECA-MUNICIPAL AND PRIVATE SEWAGE WORKS
Project Type: MUNICIPAL AND PRIVATE SEWAGE WORKS
Business Name: The Filmore Inc.
Address: Nepean Street
Full Address:
Full PDF Link: <https://www.accessenvironment.ene.gov.on.ca/instruments/4647-5ZMJ4E-14.pdf>
PDF Site Location:

MOE District:
City:
Longitude:
Latitude:
Geometry X:
Geometry Y:

Site: *SNC-Lavalin Constructors (Pacific) Inc., Dragados Canada, Inc. and EllisDon Corporation Along Queen Street and in vicinity of West and East Portal Locations Ottawa ON K1Z 1G3*

Database:
ECA

Approval No: 9689-AM3NJL
Approval Date: 2017-11-22
Status: Approved
Record Type: ECA
Link Source: IDS
SWP Area Name:
Approval Type: ECA-MUNICIPAL AND PRIVATE SEWAGE WORKS
Project Type: MUNICIPAL AND PRIVATE SEWAGE WORKS
Business Name: SNC-Lavalin Constructors (Pacific) Inc., Dragados Canada, Inc. and EllisDon Corporation
Address: Along Queen Street and in vicinity of West and East Portal Locations
Full Address:
Full PDF Link: <https://www.accessenvironment.ene.gov.on.ca/instruments/0219-AGVQPH-14.pdf>
PDF Site Location:

MOE District:
City:
Longitude:
Latitude:
Geometry X:
Geometry Y:

Site: *Airport Golfland Parkway Farm*

Database:
GEN

Parkway RR#2 Metcalfe Ottawa ON K0A 2P0

Generator No: ON6445050
SIC Code:
SIC Description:
Approval Years: As of Jul 2020
PO Box No: 8482
Country: Canada
Status: Registered
Co Admin:
Choice of Contact:
Phone No Admin:
Contaminated Facility:
MHSW Facility:

Detail(s)

Waste Class: 252 L
Waste Class Name: Waste crankcase oils and lubricants

Site: **Airport Golfland**
Parkway RR#2 Metcalfe Ottawa ON K0A 2P0

Database:
GEN

Generator No: ON6445050
SIC Code: 238910, 111110
SIC Description: SITE PREPARATION CONTRACTORS, 111110
Approval Years: 2014
PO Box No:
Country: Canada
Status:
Co Admin: Kevin G Patterson
Choice of Contact: CO_ADMIN
Phone No Admin: 613- 821-3604 Ext.
Contaminated Facility: No
MHSW Facility: No

Detail(s)

Waste Class: 252
Waste Class Name: WASTE OILS & LUBRICANTS

Site: **Bell Canada**
VARIOUS BELL CANADA MANHOLES AND ACCESS CHAMBERS WITHIN THE MOE EASTERN REG. (SEE SCHEDULE "B") ON K1P 6L9

Database:
GEN

Generator No: ONR000304
SIC Code: 517110, 517210, 517510
SIC Description: WIRED TELECOMMUNICATIONS CARRIERS, WIRELESS TELECOMMUNICATIONS CARRIERS (EXCEPT SATELLITE), 517510
Approval Years: 2014
PO Box No:
Country: Canada
Status:
Co Admin: Julie Labelle
Choice of Contact: CO_OFFICIAL
Phone No Admin: 514-870-0688 Ext.
Contaminated Facility: No
MHSW Facility: No

Detail(s)

Waste Class: 253
Waste Class Name: EMULSIFIED OILS

Waste Class: 252
Waste Class Name: WASTE OILS & LUBRICANTS

Waste Class: 221
Waste Class Name: LIGHT FUELS

Waste Class: 251
Waste Class Name: OIL SKIMMINGS & SLUDGES

Waste Class: 150
Waste Class Name: INERT INORGANIC WASTES

Waste Class: 241
Waste Class Name: HALOGENATED SOLVENTS

Site: *Bell Canada*
VARIOUS BELL CANADA MANHOLES AND ACCESS CHAMBERS WITHIN THE MOE NORTHERN REGION (SEE SCHEDULE "B") ON K1P 6L9

Database:
GEN

Generator No: ONR000306
SIC Code: 517110, 517210, 517510
SIC Description: WIRED TELECOMMUNICATIONS CARRIERS, WIRELESS TELECOMMUNICATIONS CARRIERS (EXCEPT SATELLITE), 517510
Approval Years: 2014
PO Box No:
Country: Canada
Status:
Co Admin: Julie Labelle
Choice of Contact: CO_OFFICIAL
Phone No Admin: 514-870-0688 Ext.
Contaminated Facility: No
MHSW Facility: No

Detail(s)

Waste Class: 150
Waste Class Name: INERT INORGANIC WASTES

Waste Class: 252
Waste Class Name: WASTE OILS & LUBRICANTS

Waste Class: 221
Waste Class Name: LIGHT FUELS

Waste Class: 253
Waste Class Name: EMULSIFIED OILS

Waste Class: 251
Waste Class Name: OIL SKIMMINGS & SLUDGES

Site: *Bell Canada*
VARIOUS BELL CANADA MANHOLES AND ACCESS CHAMBERS WITHIN THE MOE NORTHERN REGION (SEE SCHEDULE "B") ON K1P 6L9

Database:
GEN

Generator No: ONR000306
SIC Code: 517110, 517210, 517510
SIC Description: WIRED TELECOMMUNICATIONS CARRIERS, WIRELESS TELECOMMUNICATIONS CARRIERS (EXCEPT SATELLITE), 517510
Approval Years: 2015
PO Box No:
Country: Canada
Status:
Co Admin: Julie Labelle
Choice of Contact: CO_ADMIN
Phone No Admin: 514-870-0688 Ext.
Contaminated Facility: No
MHSW Facility: No

Detail(s)

Waste Class: 221
Waste Class Name: LIGHT FUELS

Waste Class: 252
Waste Class Name: WASTE OILS & LUBRICANTS

Waste Class: 253
Waste Class Name: EMULSIFIED OILS

Waste Class: 150
Waste Class Name: INERT INORGANIC WASTES

Waste Class: 251
Waste Class Name: OIL SKIMMINGS & SLUDGES

Site: *Airport Golfland
Parkway RR#2 Metcalfe Ottawa ON K0A 2P0*

Database:
GEN

Generator No: ON6445050
SIC Code: 238910, 111110
SIC Description: SITE PREPARATION CONTRACTORS, 111110
Approval Years: 2015
PO Box No:
Country: Canada
Status:
Co Admin: Kevin G Patterson
Choice of Contact: CO_ADMIN
Phone No Admin: 613- 821-3604 Ext.
Contaminated Facility: No
MHSW Facility: No

Detail(s)

Waste Class: 252
Waste Class Name: WASTE OILS & LUBRICANTS

Site: *Airport Golfland
Parkway RR#2 Metcalfe Ottawa ON K0A 2P0*

Database:
GEN

Generator No: ON6445050
SIC Code: 238910, 111110
SIC Description: SITE PREPARATION CONTRACTORS, 111110
Approval Years: 2016
PO Box No:
Country: Canada
Status:
Co Admin: Kevin G Patterson
Choice of Contact: CO_ADMIN
Phone No Admin: 613- 821-3604 Ext.
Contaminated Facility: No
MHSW Facility: No

Detail(s)

Waste Class: 252
Waste Class Name: WASTE OILS & LUBRICANTS

Site: *Bell Canada
VARIOUS BELL CANADA MANHOLES AND ACCESS CHAMBERS WITHIN THE MOE EASTERN REG. (SEE
SCHEDULE "B") ON K1P 6L9*

Database:
GEN

Generator No: ONR000304
SIC Code: 517110, 517210, 517510
SIC Description: WIRED TELECOMMUNICATIONS CARRIERS, WIRELESS TELECOMMUNICATIONS CARRIERS (EXCEPT
SATELLITE), 517510

Approval Years: 2015
PO Box No:
Country: Canada
Status:
Co Admin: Julie Labelle
Choice of Contact: CO_ADMIN
Phone No Admin: 514-870-0688 Ext.
Contaminated Facility: No
MHSW Facility: No

Detail(s)

Waste Class: 251
Waste Class Name: OIL SKIMMINGS & SLUDGES

Waste Class: 253
Waste Class Name: EMULSIFIED OILS

Waste Class: 252
Waste Class Name: WASTE OILS & LUBRICANTS

Waste Class: 221
Waste Class Name: LIGHT FUELS

Waste Class: 241
Waste Class Name: HALOGENATED SOLVENTS

Waste Class: 150
Waste Class Name: INERT INORGANIC WASTES

Site: Bell Canada
VARIOUS BELL CANADA MANHOLES AND ACCESS CHAMBERS WITHIN THE MOE NORTHERN REGION (SEE SCHEDULE "B") ON K1P 6L9

Database:
GEN

Generator No: ONR000306
SIC Code: 517110, 517210, 517510
SIC Description: WIRED TELECOMMUNICATIONS CARRIERS, WIRELESS TELECOMMUNICATIONS CARRIERS (EXCEPT SATELLITE), 517510
Approval Years: 2016
PO Box No:
Country: Canada
Status:
Co Admin: Chloé Lamothe-Luneau
Choice of Contact: CO_ADMIN
Phone No Admin: 514-391-1021 Ext.
Contaminated Facility: No
MHSW Facility: No

Detail(s)

Waste Class: 253
Waste Class Name: EMULSIFIED OILS

Waste Class: 252
Waste Class Name: WASTE OILS & LUBRICANTS

Waste Class: 150
Waste Class Name: INERT INORGANIC WASTES

Waste Class: 251
Waste Class Name: OIL SKIMMINGS & SLUDGES

Waste Class: 221
Waste Class Name: LIGHT FUELS

Site: Bell Canada
VARIOUS BELL CANADA MANHOLES AND ACCESS CHAMBERS WITHIN THE MOE EASTERN REG. (SEE

Database:
GEN

SCHEDULE "B") ON K1P 6L9

Generator No: ONR000304
SIC Code: 517110, 517210, 517510
SIC Description: WIRED TELECOMMUNICATIONS CARRIERS, WIRELESS TELECOMMUNICATIONS CARRIERS (EXCEPT SATELLITE), 517510
Approval Years: 2016
PO Box No:
Country: Canada
Status:
Co Admin: Chloé Lamothe-Luneau
Choice of Contact: CO_ADMIN
Phone No Admin: 514-391-1021 Ext.
Contaminated Facility: No
MHSW Facility: No

Detail(s)

Waste Class: 253
Waste Class Name: EMULSIFIED OILS

Waste Class: 150
Waste Class Name: INERT INORGANIC WASTES

Waste Class: 221
Waste Class Name: LIGHT FUELS

Waste Class: 252
Waste Class Name: WASTE OILS & LUBRICANTS

Waste Class: 241
Waste Class Name: HALOGENATED SOLVENTS

Waste Class: 251
Waste Class Name: OIL SKIMMINGS & SLUDGES

Site: **Bell Canada**
VARIOUS BELL CANADA MANHOLES AND ACCESS CHAMBERS WITHIN THE MOE EASTERN REG. (SEE SCHEDULE "B") ON

Database:
GEN

Generator No: ONR000304
SIC Code: 517110, 517210, 517510
SIC Description: WIRED TELECOMMUNICATIONS CARRIERS, WIRELESS TELECOMMUNICATIONS CARRIERS (EXCEPT SATELLITE)
Approval Years: 2013
PO Box No:
Country:
Status:
Co Admin:
Choice of Contact:
Phone No Admin:
Contaminated Facility:
MHSW Facility:

Detail(s)

Waste Class: 251
Waste Class Name: OIL SKIMMINGS & SLUDGES

Waste Class: 252
Waste Class Name: WASTE OILS & LUBRICANTS

Waste Class: 150
Waste Class Name: INERT INORGANIC WASTES

Waste Class: 253
Waste Class Name: EMULSIFIED OILS

Waste Class: 221
Waste Class Name: LIGHT FUELS

Site: Hydro Ottawa Ltd.
Bank St Ottawa ON

Database:
GEN

Generator No: ON8798860
SIC Code:
SIC Description:
Approval Years: 03,04
PO Box No:
Country:
Status:
Co Admin:
Choice of Contact:
Phone No Admin:
Contaminated Facility:
MHSW Facility:

Site: O.D.S MARINE
LAURIER AVE AND RIDEAU CANAL OTTAWA ON K4P 1A2

Database:
GEN

Generator No: ON7795671
SIC Code:
SIC Description:
Approval Years: 02,03,04
PO Box No:
Country:
Status:
Co Admin:
Choice of Contact:
Phone No Admin:
Contaminated Facility:
MHSW Facility:

Detail(s)

Waste Class: 222
Waste Class Name: HEAVY FUELS

Site: SPIC & SPAN-VALETOR-CASH CLEANERS
BILLINGS BRIDGE PLAZA, BANK STREET C/O 1764 WOODWARD DRIVE OTTAWA ON K2C 0P8

Database:
GEN

Generator No: ON0573413
SIC Code: 9721
SIC Description: POWER LAUND./CLEANERS
Approval Years: 86,87,88
PO Box No:
Country:
Status:
Co Admin:
Choice of Contact:
Phone No Admin:
Contaminated Facility:
MHSW Facility:

Detail(s)

Waste Class: 241
Waste Class Name: HALOGENATED SOLVENTS

Site: BROOKFIELD LEPAGE JOHNSON CONTROLS
TUNNEY'S PASTURE FEDERAL COMPLEX ASSORTED BUILDINGS OTTAWA ON

Database:
GEN

Generator No: ON0554820
SIC Code: 7512

SIC Description: NON-RES. BLDG. OPER.
Approval Years: 98,99,00,01,02,03,04
PO Box No:
Country:
Status:
Co Admin:
Choice of Contact:
Phone No Admin:
Contaminated Facility:
MHSW Facility:

Detail(s)

Waste Class: 145
Waste Class Name: PAINT/PIGMENT/COATING RESIDUES

Waste Class: 146
Waste Class Name: OTHER SPECIFIED INORGANICS

Waste Class: 148
Waste Class Name: INORGANIC LABORATORY CHEMICALS

Waste Class: 212
Waste Class Name: ALIPHATIC SOLVENTS

Waste Class: 213
Waste Class Name: PETROLEUM DISTILLATES

Waste Class: 251
Waste Class Name: OIL SKIMMINGS & SLUDGES

Waste Class: 252
Waste Class Name: WASTE OILS & LUBRICANTS

Waste Class: 331
Waste Class Name: WASTE COMPRESSED GASES

Waste Class: 263
Waste Class Name: ORGANIC LABORATORY CHEMICALS

Waste Class: 121
Waste Class Name: ALKALINE WASTES - HEAVY METALS

Site: *Airport Golfland Parkway Farm
Parkway RR#2 Metcalfe Ottawa ON K0A 2P0*

Database:
GEN

Generator No: ON6445050
SIC Code:
SIC Description:
Approval Years: As of Dec 2018
PO Box No: 8482
Country: Canada
Status: Registered
Co Admin:
Choice of Contact:
Phone No Admin:
Contaminated Facility:
MHSW Facility:

Detail(s)

Waste Class: 252 L
Waste Class Name: Waste crankcase oils and lubricants

Site: *City of Ottawa
Riverside Dr. Westbound 100m East of Bank St. to 100m West of Bank St. Ottawa ON K1H 7X5*

Database:
GEN

Generator No: ON4685136
SIC Code:
SIC Description:
Approval Years: As of Dec 2018
PO Box No:
Country: Canada
Status: Registered
Co Admin:
Choice of Contact:
Phone No Admin:
Contaminated Facility:
MHSW Facility:

Detail(s)

Waste Class: 251 L
Waste Class Name: Waste oils/sludges (petroleum based)

Site: Taggart Aggregates Ltd.
Ottawa ON

Database:
SPL

Ref No:	6604-BAFN75	Discharger Report:	
Site No:	NA	Material Group:	
Incident Dt:	3/20/2019	Health/Env Conseq:	0 - No Impact
Year:		Client Type:	Corporation
Incident Cause:		Sector Type:	
Incident Event:		Agency Involved:	
Contaminant Code:		Nearest Watercourse:	
Contaminant Name:		Site Address:	
Contaminant Limit 1:		Site District Office:	Ottawa
Contam Limit Freq 1:		Site Postal Code:	
Contaminant UN No 1:		Site Region:	Eastern
Environment Impact:		Site Municipality:	Ottawa
Nature of Impact:		Site Lot:	
Receiving Medium:		Site Conc:	
Receiving Env:		Northing:	
MOE Response:	No	Easting:	
Dt MOE Arvl on Scn:		Site Geo Ref Accu:	
MOE Reported Dt:	3/20/2019	Site Map Datum:	
Dt Document Closed:	3/22/2019	SAC Action Class:	
Incident Reason:		Source Type:	
Site Name:	Fernbank Quarry<UNOFFICIAL>		
Site County/District:			
Municipality No:			
Site Geo Ref Meth:			
Incident Summary:	Quarry blast causing rattling at residential properties		
Contaminant Qty:			

Site: Kent Street near Bank Street Ottawa ON

Database:
SPL

Ref No:	5751-ABLQJZ	Discharger Report:	
Site No:	NA	Material Group:	
Incident Dt:	2016/07/06	Health/Env Conseq:	
Year:		Client Type:	
Incident Cause:		Sector Type:	Miscellaneous Communal
Incident Event:	Operator/Human error	Agency Involved:	
Contaminant Code:	99	Nearest Watercourse:	
Contaminant Name:	SAND/GRAVEL	Site Address:	Kent Street near Bank Street
Contaminant Limit 1:		Site District Office:	
Contam Limit Freq 1:		Site Postal Code:	
Contaminant UN No 1:		Site Region:	
Environment Impact:		Site Municipality:	Ottawa
Nature of Impact:		Site Lot:	
Receiving Medium:		Site Conc:	
Receiving Env:	Surface Water	Northing:	5029483
MOE Response:	No	Easting:	445423

Dt MOE Arvl on Scn:
MOE Reported Dt: 2016/07/06
Dt Document Closed:
Incident Reason: Maintenance
Site Name: CB in Roadway<UNOFFICIAL>
Site County/District:
Municipality No:
Site Geo Ref Meth:
Incident Summary: Ottawa: 45 kgs Aggregate to CB. Cntd, clnd.
Contaminant Qty: 45 kg

Site Geo Ref Accu:
Site Map Datum:
SAC Action Class: Land Spills
Source Type:

Site: SNC-Lavalin Constructors (Pacific) Inc., Dragados Canada, Inc.
 Belfast Ottawa ON

Database:
 SPL

<p> Ref No: 4841-9PMRVL Site No: NA Incident Dt: 2014/10/06 Year: Incident Cause: Leak/Break Incident Event: Contaminant Code: 15 Contaminant Name: HYDRAULIC OIL Contaminant Limit 1: Contam Limit Freq 1: Contaminant UN No 1: Environment Impact: Not Anticipated Nature of Impact: Other Impact(s) Receiving Medium: Receiving Env: MOE Response: No Field Response Dt MOE Arvl on Scn: MOE Reported Dt: 2014/10/06 Dt Document Closed: 2014/10/22 Incident Reason: Equipment Failure Site Name: Belfast Bridge over Highway 417<UNOFFICIAL> Site County/District: Municipality No: Site Geo Ref Meth: Incident Summary: OLRT, 1L hydraulic fluid to pavement, clnd Contaminant Qty: 1 L </p>	<p> Discharger Report: Material Group: Health/Env Conseq: Client Type: Sector Type: Valve/Fitting/Piping Agency Involved: Nearest Watercourse: Site Address: Belfast Site District Office: Site Postal Code: Site Region: Site Municipality: Ottawa Site Lot: Site Conc: Northing: Easting: Site Geo Ref Accu: Site Map Datum: SAC Action Class: Highway Spills (usually highway accidents) Source Type: </p>
--	--

Site: SNC-Lavalin Constructors (Pacific) Inc., Dragados Canada, Inc.
 Albert Street Ottawa ON

Database:
 SPL

<p> Ref No: 1471-9J2ML8 Site No: NA Incident Dt: 2014/04/10 Year: Incident Cause: Leak/Break Incident Event: Contaminant Code: 15 Contaminant Name: OIL (PETROLEUM BASED, NOT SPECIFIED) Contaminant Limit 1: Contam Limit Freq 1: Contaminant UN No 1: Environment Impact: Confirmed Nature of Impact: Soil Contamination Receiving Medium: Receiving Env: MOE Response: No Field Response Dt MOE Arvl on Scn: MOE Reported Dt: 2014/04/10 Dt Document Closed: 2014/11/04 Incident Reason: Unknown / N/A Site Name: OLRT West Portal - Albert St<UNOFFICIAL> Site County/District: Municipality No: </p>	<p> Discharger Report: Material Group: Health/Env Conseq: Client Type: Sector Type: Other Agency Involved: Nearest Watercourse: Site Address: Albert Street Site District Office: Site Postal Code: Site Region: Site Municipality: Ottawa Site Lot: Site Conc: Northing: Easting: Site Geo Ref Accu: Site Map Datum: SAC Action Class: Land Spills Source Type: </p>
--	--

Site Geo Ref Meth:
Incident Summary: Ottawa Light Rail Transit Constructors: 2L to ground
Contaminant Qty: 2 L

Site: Bell Canada
Ottawa ON

Database:
SPL

Ref No: 8881-9J2J33
Site No: NA
Incident Dt: 2014/04/10
Year:
Incident Cause: Leak/Break
Incident Event:
Contaminant Code: 38
Contaminant Name: FREON R-22 (CFC)
Contaminant Limit 1:
Contam Limit Freq 1:
Contaminant UN No 1:
Environment Impact: Confirmed
Nature of Impact: Air Pollution
Receiving Medium:
Receiving Env:
MOE Response: Referral to others
Dt MOE Arvl on Scn:
MOE Reported Dt: 2014/04/10
Dt Document Closed: 2014/11/04
Incident Reason: Equipment Failure
Site Name: 3212 Richmond Rd<UNOFFICIAL>
Site County/District:
Municipality No:
Site Geo Ref Meth:
Incident Summary: Bell Canada: possible >100 kg freon to atm.
Contaminant Qty: 0 other - see incident description

Discharger Report:
Material Group:
Health/Env Conseq:
Client Type:
Sector Type: Pipeline/Components
Agency Involved:
Nearest Watercourse:
Site Address:
Site District Office:
Site Postal Code:
Site Region:
Site Municipality: Ottawa
Site Lot:
Site Conc:
Nothing:
Easting:
Site Geo Ref Accu:
Site Map Datum:
SAC Action Class: Air Spills - Gases and Vapours
Source Type:

Site: SNC-Lavalin Constructors (Pacific) Inc., Dragados Canada, Inc.
Albert Street Ottawa ON

Database:
SPL

Ref No: 2346-9JMJVQ
Site No: NA
Incident Dt: 2014/04/29
Year:
Incident Cause: Leak/Break
Incident Event:
Contaminant Code: 15
Contaminant Name: HYDRAULIC OIL
Contaminant Limit 1:
Contam Limit Freq 1:
Contaminant UN No 1:
Environment Impact: Confirmed
Nature of Impact: Soil Contamination
Receiving Medium:
Receiving Env:
MOE Response: No Field Response
Dt MOE Arvl on Scn:
MOE Reported Dt: 2014/04/29
Dt Document Closed: 2014/11/06
Incident Reason: Equipment Failure
Site Name: OLRT West Portal - Albert St<UNOFFICIAL>
Site County/District:
Municipality No:
Site Geo Ref Meth:
Incident Summary: Ottawa Light Rail Transit Constructors: 2 L Hydraulic to grd
Contaminant Qty: 2 L

Discharger Report:
Material Group:
Health/Env Conseq:
Client Type:
Sector Type: Other
Agency Involved:
Nearest Watercourse:
Site Address: Albert Street
Site District Office:
Site Postal Code:
Site Region:
Site Municipality: Ottawa
Site Lot:
Site Conc:
Nothing:
Easting:
Site Geo Ref Accu:
Site Map Datum:
SAC Action Class: Land Spills
Source Type:

Site: OLRT Constructors

Database:
SPL

**Road allowance between Broken Front Concessions C and D in front of Lot D geographic township of Nepean
Ottawa ON**

Ref No:	2862-9XEKED	Discharger Report:	
Site No:	0706-92ET4A	Material Group:	
Incident Dt:	6/12/2015	Health/Env Conseq:	
Year:		Client Type:	
Incident Cause:	Leak/Break	Sector Type:	
Incident Event:		Agency Involved:	
Contaminant Code:	15	Nearest Watercourse:	
Contaminant Name:	HYDRAULIC OIL	Site Address:	Road allowance between Broken Front Concessions C and D in front of Lot D geographic township of Nepean
Contaminant Limit 1:		Site District Office:	
Contam Limit Freq 1:		Site Postal Code:	NA
Contaminant UN No 1:		Site Region:	
Environment Impact:		Site Municipality:	Ottawa
Nature of Impact:	Land	Site Lot:	
Receiving Medium:		Site Conc:	
Receiving Env:		Northing:	5030149
MOE Response:	N	Easting:	446343
Dt MOE Arvl on Scn:		Site Geo Ref Accu:	GIS Software
MOE Reported Dt:	6/12/2015	Site Map Datum:	NAD83
Dt Document Closed:		SAC Action Class:	Land Spills
Incident Reason:	Equipment Failure	Source Type:	
Site Name:	Ottawa Light Rail Transit - East Portal		
Site County/District:			
Municipality No:			
Site Geo Ref Meth:	1-10 metres eg. Good Quality GPS		
Incident Summary:	OLRT: hyd oil to grd, ctnd clng 2 L		
Contaminant Qty:	2 L		

Site: City of Ottawa **Database:**
SPL
between O'Connor St & Bank St Ottawa ON

Ref No:	8730-97QGQG	Discharger Report:	
Site No:		Material Group:	
Incident Dt:	15-MAY-13	Health/Env Conseq:	
Year:		Client Type:	
Incident Cause:	Leak/Break	Sector Type:	Motor Vehicle
Incident Event:		Agency Involved:	
Contaminant Code:	27	Nearest Watercourse:	
Contaminant Name:	COOLANT N.O.S.	Site Address:	between O'Connor St & Bank St
Contaminant Limit 1:		Site District Office:	
Contam Limit Freq 1:		Site Postal Code:	
Contaminant UN No 1:		Site Region:	
Environment Impact:	Not Anticipated	Site Municipality:	Ottawa
Nature of Impact:	Surface Water Pollution	Site Lot:	
Receiving Medium:		Site Conc:	
Receiving Env:		Northing:	
MOE Response:	No Field Response	Easting:	
Dt MOE Arvl on Scn:		Site Geo Ref Accu:	
MOE Reported Dt:	15-MAY-13	Site Map Datum:	
Dt Document Closed:		SAC Action Class:	Watercourse Spills
Incident Reason:	Equipment Failure	Source Type:	
Site Name:	Albert Street<UNOFFICIAL>		
Site County/District:			
Municipality No:			
Site Geo Ref Meth:			
Incident Summary:	OC Transpo Bus, 20 L coolant to c/b		
Contaminant Qty:	20 L		

Site: City of Ottawa **Database:**
SPL
Albert St at the Good Companion Ottawa ON

Ref No:	7225-8HSNEX	Discharger Report:	
Site No:		Material Group:	

Incident Dt: 6/13/2011
Year:
Incident Cause: Pipe Or Hose Leak
Incident Event:
Contaminant Code: 24
Contaminant Name: GLYCOL/WATER SOLUTION
Contaminant Limit 1:
Contam Limit Freq 1:
Contaminant UN No 1:
Environment Impact: Not Anticipated
Nature of Impact:
Receiving Medium:
Receiving Env:
MOE Response: No Field Response
Dt MOE Arvl on Scn:
MOE Reported Dt: 6/13/2011
Dt Document Closed: 6/14/2011
Incident Reason: Equipment/Vehicles
Site Name: Good Companion<UNOFFICIAL>
Site County/District:
Municipality No:
Site Geo Ref Meth:
Incident Summary: OC Transport: 20L's of Antifreeze to cb
Contaminant Qty: 20 L

Health/Env Conseq:
Client Type:
Sector Type: Motor Vehicle
Agency Involved:
Nearest Watercourse:
Site Address: Albert St at the Good Companion
Site District Office:
Site Postal Code:
Site Region:
Site Municipality: Ottawa
Site Lot:
Site Conc:
Northing:
Easting:
Site Geo Ref Accu:
Site Map Datum:
SAC Action Class: Watercourse Spills
Source Type:

Site: **SNC-Lavalin Operations & Maintenance Inc.**
Ottawa ON

Database:
SPL

Ref No: 4475-8DGQA2
Site No:
Incident Dt: 1/17/2011
Year:
Incident Cause: Unknown
Incident Event:
Contaminant Code: n/a
Contaminant Name: Propylene glycol
Contaminant Limit 1:
Contam Limit Freq 1:
Contaminant UN No 1:
Environment Impact: Confirmed
Nature of Impact: Soil Contamination; Surface Water Pollution
Receiving Medium:
Receiving Env:
MOE Response: No Field Response
Dt MOE Arvl on Scn:
MOE Reported Dt: 1/26/2011
Dt Document Closed: 2/16/2011
Incident Reason: Equipment Failure - Malfunction of system components
Site Name: SNC Lavalin 150 Tunney's Pasture Driveway<UNOFFICIAL>
Site County/District:
Municipality No:
Site Geo Ref Meth:
Incident Summary: 113L propylene glycol to roof, storm sewer.
Contaminant Qty: 113 L

Discharger Report:
Material Group:
Health/Env Conseq:
Client Type:
Sector Type: Other
Agency Involved:
Nearest Watercourse:
Site Address:
Site District Office:
Site Postal Code:
Site Region:
Site Municipality: Ottawa
Site Lot:
Site Conc:
Northing:
Easting:
Site Geo Ref Accu:
Site Map Datum:
SAC Action Class: Land Spills
Source Type:

Site: **SHELL CANADA PRODUCTS LTD.**
TANK TRUCK (CARGO) OTTAWA CITY ON

Database:
SPL

Ref No: 8471
Site No:
Incident Dt: 8/22/1988
Year:
Incident Cause: ABOVE-GROUND TANK LEAK
Incident Event:
Contaminant Code:
Contaminant Name:

Discharger Report:
Material Group:
Health/Env Conseq:
Client Type:
Sector Type:
Agency Involved:
Nearest Watercourse:
Site Address:

Contaminant Limit 1:
Contam Limit Freq 1:
Contaminant UN No 1:
Environment Impact:
Nature of Impact:
Receiving Medium: LAND
Receiving Env:
MOE Response:
Dt MOE Arvl on Scn:
MOE Reported Dt: 8/22/1988
Dt Document Closed:
Incident Reason: ERROR
Site Name:
Site County/District:
Municipality No: 20101
Site Geo Ref Meth:
Incident Summary: UPLANDS AIRPORT - 50 L OF JET FUEL TO PAVEMENT FROM TANK TRUCK.
Contaminant Qty:

Site District Office:
Site Postal Code:
Site Region:
Site Municipality: OTTAWA CITY
Site Lot:
Site Conc:
Northing:
Easting:
Site Geo Ref Accu:
Site Map Datum:
SAC Action Class:
Source Type:

Site: *City of Ottawa <UNOFFICIAL>* **Database:**
SPL
on east side of Bank St. 750 metres north of Findlay Creek Dr. Ottawa ON

Ref No: 4541-7VJ3B3
Site No:
Incident Dt:
Year:
Incident Cause: Pipe Or Hose Leak
Incident Event:
Contaminant Code: 44
Contaminant Name: SEWAGE,RAW UNCHLORINATED
Contaminant Limit 1:
Contam Limit Freq 1:
Contaminant UN No 1:
Environment Impact: Confirmed
Nature of Impact: Soil Contamination
Receiving Medium:
Receiving Env:
MOE Response: No Field Response
Dt MOE Arvl on Scn:
MOE Reported Dt: 9/2/2009
Dt Document Closed: 9/10/2009
Incident Reason: Equipment Failure
Site Name: on east side of Bank St. 750 metres north of Findlay Creek Dr. <UNOFFICIAL>
Site County/District:
Municipality No:
Site Geo Ref Meth:
Incident Summary: Ottawa Works Dept. - sewage to ground from forcemain.
Contaminant Qty:

Discharger Report:
Material Group:
Health/Env Conseq:
Client Type:
Sector Type: Sewage Treatment
Agency Involved:
Nearest Watercourse:
Site Address:
Site District Office:
Site Postal Code:
Site Region:
Site Municipality:
Site Lot:
Site Conc:
Northing:
Easting:
Site Geo Ref Accu:
Site Map Datum:
SAC Action Class: Land Spills
Source Type:

Site: *Nortel Networks<UNOFFICIAL>* **Database:**
SPL
Nortel Networks<UNOFFICIAL> Ottawa ON

Ref No: 4030-6GTJE2
Site No:
Incident Dt: 9/28/2005
Year:
Incident Cause:
Incident Event:
Contaminant Code:
Contaminant Name: HALON (CFC)
Contaminant Limit 1:
Contam Limit Freq 1:
Contaminant UN No 1:
Environment Impact: Not Anticipated
Nature of Impact:
Receiving Medium: Air
Receiving Env:

Discharger Report: 0
Material Group: Gases/Particulate
Health/Env Conseq:
Client Type:
Sector Type: Other
Agency Involved:
Nearest Watercourse:
Site Address:
Site District Office: Ottawa
Site Postal Code:
Site Region:
Site Municipality: Ottawa
Site Lot:
Site Conc:
Northing:

MOE Response:
Dt MOE Arvl on Scn:
MOE Reported Dt: 10/3/2005
Dt Document Closed:

Easting:
Site Geo Ref Accu:
Site Map Datum:
SAC Action Class: Spills at Federal Facilities & Spills of National Interest

Incident Reason:
Site Name: Nortel Networks<UNOFFICIAL>
Site County/District:
Municipality No:
Site Geo Ref Meth:
Incident Summary: Spill to Air
Contaminant Qty:

Source Type:

Site: Metcalfe Ottawa ON

Database:
SPL

Ref No: 1154-6BEK26
Site No:
Incident Dt: 4/13/2005
Year:
Incident Cause: Other Discharges
Incident Event:
Contaminant Code:
Contaminant Name: SEWAGE
Contaminant Limit 1:
Contam Limit Freq 1:
Contaminant UN No 1:
Environment Impact: Not Anticipated
Nature of Impact:
Receiving Medium: Land
Receiving Env:
MOE Response:
Dt MOE Arvl on Scn:
MOE Reported Dt: 4/13/2005
Dt Document Closed:
Incident Reason:
Site Name: 2573 Mitchell St. <UNOFFICIAL>
Site County/District:
Municipality No:
Site Geo Ref Meth:
Incident Summary: Sewage spill to ditch.
Contaminant Qty: unknown

Discharger Report: 0
Material Group: Waste
Health/Env Conseq:
Client Type:
Sector Type: Sewer
Agency Involved:
Nearest Watercourse:
Site Address:
Site District Office: Ottawa
Site Postal Code:
Site Region:
Site Municipality: Ottawa
Site Lot:
Site Conc:
Northing:
Easting:
Site Geo Ref Accu:
Site Map Datum:
SAC Action Class:
Source Type:

Site: Enbridge Gas Distribution Inc.
Queen Street Ottawa ON

Database:
SPL

Ref No: 0238-62NQJF
Site No:
Incident Dt: 7/7/2004
Year:
Incident Cause: Pipe Or Hose Leak
Incident Event:
Contaminant Code: 35
Contaminant Name: NATURAL GAS (METHANE)
Contaminant Limit 1:
Contam Limit Freq 1:
Contaminant UN No 1:
Environment Impact: Not Anticipated
Nature of Impact: Human Health/Safety
Receiving Medium: Air
Receiving Env:
MOE Response:
Dt MOE Arvl on Scn:
MOE Reported Dt: 7/7/2004
Dt Document Closed:
Incident Reason: Error- Operator error
Site Name: QUEEN STREET<UNOFFICIAL>

Discharger Report:
Material Group: Gases/Particulate
Health/Env Conseq:
Client Type:
Sector Type: Pipeline
Agency Involved:
Nearest Watercourse:
Site Address:
Site District Office: Ottawa
Site Postal Code:
Site Region: Eastern
Site Municipality: Ottawa
Site Lot:
Site Conc:
Northing:
Easting:
Site Geo Ref Accu:
Site Map Datum:
SAC Action Class: M.C.B.S. - Fuel Safety
Source Type:

Site County/District:

Municipality No:

Site Geo Ref Meth:

Incident Summary:

Contaminant Qty:

Queen St.: 4" Gas main hit, evacuations

Site: Shell Canada Products Limited
Shell Canada Ottawa ON

Database:
SPL

Ref No: 6267-5M2K7H

Site No:

Incident Dt: 4/28/2003

Year:

Incident Cause:

Incident Event:

Contaminant Code: 12

Contaminant Name: GASOLINE

Contaminant Limit 1:

Contam Limit Freq 1:

Contaminant UN No 1:

Environment Impact: Possible

Nature of Impact: Other Impact(s)

Receiving Medium: Land

Receiving Env:

MOE Response:

Dt MOE Arvl on Scn:

MOE Reported Dt: 4/28/2003

Dt Document Closed:

Incident Reason:

Site Name: LOADING RACK 1<UNOFFICIAL>

Site County/District:

Municipality No:

Site Geo Ref Meth:

Incident Summary: Shell - 1L gasoline

Contaminant Qty: 1 L

Discharger Report:

Material Group: Oil

Health/Env Conseq:

Client Type:

Sector Type:

Agency Involved:

Nearest Watercourse:

Site Address:

Site District Office: Ottawa

Site Postal Code:

Site Region: Eastern

Site Municipality: Ottawa

Site Lot:

Site Conc:

Northing:

Easting:

Site Geo Ref Accu:

Site Map Datum:

SAC Action Class: Spills

Source Type:

Site: City of Ottawa
Slater Street Ottawa ON

Database:
SPL

Ref No: 4362-5NSTX6

Site No:

Incident Dt: 6/23/2003

Year:

Incident Cause: Cooling System Leak

Incident Event:

Contaminant Code: 24

Contaminant Name: ETHYLENE GLYCOL (ANTIFREEZE)

Contaminant Limit 1:

Contam Limit Freq 1:

Contaminant UN No 1:

Environment Impact: Not Anticipated

Nature of Impact: Surface Water Pollution

Receiving Medium: Water

Receiving Env:

MOE Response:

Dt MOE Arvl on Scn:

MOE Reported Dt: 6/23/2003

Dt Document Closed:

Incident Reason: Equipment Failure - Malfunction of system components

Site Name: MACKENZIE KING BRIDGE<UNOFFICIAL>

Site County/District:

Municipality No:

Site Geo Ref Meth:

Incident Summary: OC Transpo - Bus coolant spill

Contaminant Qty: 40 L

Discharger Report:

Material Group: Chemical

Health/Env Conseq:

Client Type: Other

Sector Type:

Agency Involved:

Nearest Watercourse:

Site Address:

Site District Office: Ottawa

Site Postal Code:

Site Region: Eastern

Site Municipality: Ottawa

Site Lot:

Site Conc:

Northing:

Easting:

Site Geo Ref Accu:

Site Map Datum:

SAC Action Class: Spill to Inland Watercourses; Spill to Land

Source Type:

Site: OC TRANSPO
BANK ST. SOUTH MOTOR VEHICLE (OPERATING FLUID) OTTAWA CITY ON

Database:
SPL

Ref No: 223917
Site No:
Incident Dt: 4/11/2002
Year:
Incident Cause: PIPE/HOSE LEAK
Incident Event:
Contaminant Code:
Contaminant Name:
Contaminant Limit 1:
Contam Limit Freq 1:
Contaminant UN No 1:
Environment Impact: POSSIBLE
Nature of Impact: Soil contamination
Receiving Medium: LAND
Receiving Env:
MOE Response:
Dt MOE Arvl on Scn:
MOE Reported Dt: 4/11/2002
Dt Document Closed:
Incident Reason: UNKNOWN
Site Name:
Site County/District:
Municipality No: 20107
Site Geo Ref Meth:
Incident Summary: SPILL OF DIESEL FUEL TO GRND, CLEAN UP CREW ON THE WAY
Contaminant Qty:

Discharger Report:
Material Group:
Health/Env Conseq:
Client Type:
Sector Type:
Agency Involved:
Nearest Watercourse:
Site Address:
Site District Office:
Site Postal Code:
Site Region:
Site Municipality: OTTAWA CITY
Site Lot:
Site Conc:
Northing:
Easting:
Site Geo Ref Accu:
Site Map Datum:
SAC Action Class:
Source Type:

Site: OIL SPILL 45 GAL TO SUMP CLEANED UP-30 LBS OF R22 SPILLED-EPS NOTIFIED
CLIFF CENTRAL HEATING & COOLING PLANT PUBLIC WORKS GOVERNMENT OF CAN CLIFF CENTRAL HEATING
AND COOLING PLANT OTTAWA ON

Database:
SPL

Ref No: 184249
Site No:
Incident Dt: 7/30/2000
Year:
Incident Cause: COOLING SYSTEM LEAK
Incident Event:
Contaminant Code:
Contaminant Name:
Contaminant Limit 1:
Contam Limit Freq 1:
Contaminant UN No 1:
Environment Impact: CONFIRMED
Nature of Impact: Air Pollution
Receiving Medium: AIR
Receiving Env:
MOE Response:
Dt MOE Arvl on Scn:
MOE Reported Dt: 7/30/2000
Dt Document Closed:
Incident Reason: UNKNOWN
Site Name:
Site County/District:
Municipality No: 20107
Site Geo Ref Meth:
Incident Summary: 1 FLEET STREET
Contaminant Qty:

Discharger Report:
Material Group:
Health/Env Conseq:
Client Type:
Sector Type:
Agency Involved: EPS ENV CANADA
Nearest Watercourse:
Site Address:
Site District Office:
Site Postal Code:
Site Region:
Site Municipality: OTTAWA
Site Lot:
Site Conc:
Northing:
Easting:
Site Geo Ref Accu:
Site Map Datum:
SAC Action Class:
Source Type:

Site: ESSO PETROLEUM CANADA
BANK STREET SERVICE STATION OTTAWA CITY ON

Database:
SPL

Ref No: 147934
Discharger Report:

Site No:
Incident Dt: 10/16/1997
Year:
Incident Cause: PIPE/HOSE LEAK
Incident Event:
Contaminant Code:
Contaminant Name:
Contaminant Limit 1:
Contam Limit Freq 1:
Contaminant UN No 1:
Environment Impact: NOT ANTICIPATED
Nature of Impact:
Receiving Medium: LAND
Receiving Env:
MOE Response:
Dt MOE Arvl on Scn:
MOE Reported Dt: 10/16/1997
Dt Document Closed:
Incident Reason: DAMAGE BY MOVING EQUIPMENT
Site Name:
Site County/District:
Municipality No: 20101
Site Geo Ref Meth:
Incident Summary: ESSO SERVICE STATION: 40 L GASOLINE TO GROUND
Contaminant Qty:

Material Group:
Health/Env Conseq:
Client Type:
Sector Type:
Agency Involved:
Nearest Watercourse:
Site Address:
Site District Office:
Site Postal Code:
Site Region:
Site Municipality: OTTAWA CITY
Site Lot:
Site Conc:
Northing:
Easting:
Site Geo Ref Accu:
Site Map Datum:
SAC Action Class:
Source Type:

Site: PIONEER PETROLEUMS LTD.
 BANK STREET SOUTH PIONEER GAS STATION. SERVICE STATION OTTAWA CITY ON

Database:
 SPL

Ref No: 137358
Site No:
Incident Dt: 2/20/1997
Year:
Incident Cause: CONTAINER OVERFLOW
Incident Event:
Contaminant Code:
Contaminant Name:
Contaminant Limit 1:
Contam Limit Freq 1:
Contaminant UN No 1:
Environment Impact: NOT ANTICIPATED
Nature of Impact:
Receiving Medium: LAND
Receiving Env:
MOE Response:
Dt MOE Arvl on Scn:
MOE Reported Dt: 2/20/1997
Dt Document Closed:
Incident Reason: ERROR
Site Name:
Site County/District:
Municipality No: 20101
Site Geo Ref Meth:
Incident Summary: PIONEER PETROLEUMS-4L GASOLINE TO GROUND,UNSAFESPILL RESPONSE BY STAFF.
Contaminant Qty:

Discharger Report:
Material Group:
Health/Env Conseq:
Client Type:
Sector Type:
Agency Involved:
Nearest Watercourse:
Site Address:
Site District Office:
Site Postal Code:
Site Region:
Site Municipality: OTTAWA CITY
Site Lot:
Site Conc:
Northing:
Easting:
Site Geo Ref Accu:
Site Map Datum:
SAC Action Class:
Source Type:

Site: TRANSPORT TRUCK
 BANK ST. BRIDGE MOTOR VEHICLE (OPERATING FLUID) OTTAWA CITY ON

Database:
 SPL

Ref No: 88427
Site No:
Incident Dt: 7/13/1993
Year:
Incident Cause: PIPE/HOSE LEAK
Incident Event:
Contaminant Code:
Contaminant Name:

Discharger Report:
Material Group:
Health/Env Conseq:
Client Type:
Sector Type:
Agency Involved: FIRE DEPT
Nearest Watercourse:
Site Address:

Contaminant Limit 1:
Contam Limit Freq 1:
Contaminant UN No 1:
Environment Impact: POSSIBLE
Nature of Impact: Soil contamination
Receiving Medium: LAND
Receiving Env:
MOE Response:
Dt MOE Arvl on Scn:
MOE Reported Dt: 7/13/1993
Dt Document Closed:
Incident Reason: CORROSION
Site Name:
Site County/District:
Municipality No: 20101
Site Geo Ref Meth:
Incident Summary: HYDRAULIC OIL LEAK FROM UNIDENTIFIED TRANSPORT TRUCK TO BANK ST. BRIDGE
Contaminant Qty:

Site District Office:
Site Postal Code:
Site Region:
Site Municipality: OTTAWA CITY
Site Lot:
Site Conc:
Northing:
Easting:
Site Geo Ref Accu:
Site Map Datum:
SAC Action Class:
Source Type:

Site: SHELL CANADA PRODUCTS LTD.
 TANK TRUCK (CARGO) OTTAWA CITY ON

Database:
 SPL

Ref No: 84404
Site No:
Incident Dt: 4/21/1993
Year:
Incident Cause: VALVE/FITTING LEAK OR FAILURE
Incident Event:
Contaminant Code:
Contaminant Name:
Contaminant Limit 1:
Contam Limit Freq 1:
Contaminant UN No 1:
Environment Impact: NOT ANTICIPATED
Nature of Impact:
Receiving Medium: LAND
Receiving Env:
MOE Response:
Dt MOE Arvl on Scn:
MOE Reported Dt: 4/22/1993
Dt Document Closed:
Incident Reason: ERROR
Site Name:
Site County/District:
Municipality No: 20101
Site Geo Ref Meth:
Incident Summary: SHELL CANADA - 40 L OF AVIATION FUEL AT GATE A DUE TO TRUCK LEAK
Contaminant Qty:

Discharger Report:
Material Group:
Health/Env Conseq:
Client Type:
Sector Type:
Agency Involved:
Nearest Watercourse:
Site Address:
Site District Office:
Site Postal Code:
Site Region:
Site Municipality: OTTAWA CITY
Site Lot:
Site Conc:
Northing:
Easting:
Site Geo Ref Accu:
Site Map Datum:
SAC Action Class:
Source Type:

Site: SHELL CANADA PRODUCTS LTD.
 TANK TRUCK (CARGO) OTTAWA CITY ON

Database:
 SPL

Ref No: 81843
Site No:
Incident Dt: 2/14/1993
Year:
Incident Cause: VALVE/FITTING LEAK OR FAILURE
Incident Event:
Contaminant Code:
Contaminant Name:
Contaminant Limit 1:
Contam Limit Freq 1:
Contaminant UN No 1:
Environment Impact: NOT ANTICIPATED
Nature of Impact:
Receiving Medium: LAND
Receiving Env:

Discharger Report:
Material Group:
Health/Env Conseq:
Client Type:
Sector Type:
Agency Involved:
Nearest Watercourse:
Site Address:
Site District Office:
Site Postal Code:
Site Region:
Site Municipality: OTTAWA CITY
Site Lot:
Site Conc:
Northing:

MOE Response:
Dt MOE Arvl on Scn:
MOE Reported Dt: 2/14/1993
Dt Document Closed:
Incident Reason: UNKNOWN
Site Name:
Site County/District:
Municipality No: 20101
Site Geo Ref Meth:
Incident Summary: SHELL CANADA - 20 L OF AVIATION FUEL TO RAMP DUE TO TRUCK LEAK
Contaminant Qty:

Easting:
Site Geo Ref Accu:
Site Map Datum:
SAC Action Class:
Source Type:

Site: SHELL CANADA PRODUCTS LTD.
TANK TRUCK (CARGO) OTTAWA CITY ON

Database:
SPL

Ref No: 81836
Site No:
Incident Dt: 2/14/1993
Year:
Incident Cause: PIPE/HOSE LEAK
Incident Event:
Contaminant Code:
Contaminant Name:
Contaminant Limit 1:
Contam Limit Freq 1:
Contaminant UN No 1:
Environment Impact: NOT ANTICIPATED
Nature of Impact:
Receiving Medium: LAND
Receiving Env:
MOE Response:
Dt MOE Arvl on Scn:
MOE Reported Dt: 2/14/1993
Dt Document Closed:
Incident Reason: ERROR
Site Name:
Site County/District:
Municipality No: 20101
Site Geo Ref Meth:
Incident Summary: SHELL-25L OF JET A-1 FUEL TO GROUND DURING FUELLING CONTAINED, CLEANED UP.
Contaminant Qty:

Discharger Report:
Material Group:
Health/Env Conseq:
Client Type:
Sector Type:
Agency Involved:
Nearest Watercourse:
Site Address:
Site District Office:
Site Postal Code:
Site Region:
Site Municipality: OTTAWA CITY
Site Lot:
Site Conc:
Northing:
Easting:
Site Geo Ref Accu:
Site Map Datum:
SAC Action Class:
Source Type:

Site: SHELL CANADA PRODUCTS LTD.
SERVICE STATION OTTAWA CITY ON

Database:
SPL

Ref No: 60160
Site No:
Incident Dt: 11/24/1991
Year:
Incident Cause: OTHER CONTAINER LEAK
Incident Event:
Contaminant Code:
Contaminant Name:
Contaminant Limit 1:
Contam Limit Freq 1:
Contaminant UN No 1:
Environment Impact: NOT ANTICIPATED
Nature of Impact:
Receiving Medium: LAND
Receiving Env:
MOE Response:
Dt MOE Arvl on Scn:
MOE Reported Dt: 11/25/1991
Dt Document Closed:
Incident Reason: CORROSION
Site Name:
Site County/District:

Discharger Report:
Material Group:
Health/Env Conseq:
Client Type:
Sector Type:
Agency Involved: SHELL, FIRE DEPT. TRIANGLE PUMP
Nearest Watercourse:
Site Address:
Site District Office:
Site Postal Code:
Site Region:
Site Municipality: OTTAWA CITY
Site Lot:
Site Conc:
Northing:
Easting:
Site Geo Ref Accu:
Site Map Datum:
SAC Action Class:
Source Type:

Municipality No: 20101
Site Geo Ref Meth:
Incident Summary: SHELL SERVICE STATION - 25 L. OF GASOLINE TO GROUND FROM LEAKY CAR
Contaminant Qty:

Site: QUEENSWAY TANK LINES
CANADIAN TIRE GAS BAR BANK STREET TANK TRUCK (CARGO) OTTAWA CITY ON

Database:
SPL

Ref No: 41622
Site No:
Incident Dt: 10/2/1990
Year:
Incident Cause: CONTAINER OVERFLOW
Incident Event:
Contaminant Code:
Contaminant Name:
Contaminant Limit 1:
Contam Limit Freq 1:
Contaminant UN No 1:
Environment Impact: NOT ANTICIPATED
Nature of Impact:
Receiving Medium: LAND
Receiving Env:
MOE Response:
Dt MOE Arvl on Scn:
MOE Reported Dt: 10/2/1990
Dt Document Closed:
Incident Reason: ERROR
Site Name:
Site County/District:
Municipality No: 20101
Site Geo Ref Meth:
Incident Summary: QUEENSWAY TANK LINES: 4 LGASOLINE SPILLED AT GAS BAR
Contaminant Qty:

Discharger Report:
Material Group:
Health/Env Conseq:
Client Type:
Sector Type:
Agency Involved: MCCR
Nearest Watercourse:
Site Address:
Site District Office:
Site Postal Code:
Site Region:
Site Municipality: OTTAWA CITY
Site Lot:
Site Conc:
Northing:
Easting:
Site Geo Ref Accu:
Site Map Datum:
SAC Action Class:
Source Type:

Site: SHELL CANADA PRODUCTS LTD.
TANK TRUCK (CARGO) OTTAWA CITY ON

Database:
SPL

Ref No: 30521
Site No:
Incident Dt: 2/2/1990
Year:
Incident Cause: VALVE/FITTING LEAK OR FAILURE
Incident Event:
Contaminant Code:
Contaminant Name:
Contaminant Limit 1:
Contam Limit Freq 1:
Contaminant UN No 1:
Environment Impact:
Nature of Impact:
Receiving Medium: LAND / AIR
Receiving Env:
MOE Response:
Dt MOE Arvl on Scn:
MOE Reported Dt: 2/2/1990
Dt Document Closed:
Incident Reason: ERROR
Site Name:
Site County/District:
Municipality No: 20101
Site Geo Ref Meth:
Incident Summary: SHELL TANK TRUCK-50 L AVIATION FUEL TO ASPHALT
Contaminant Qty:

Discharger Report:
Material Group:
Health/Env Conseq:
Client Type:
Sector Type:
Agency Involved:
Nearest Watercourse:
Site Address:
Site District Office:
Site Postal Code:
Site Region:
Site Municipality: OTTAWA CITY
Site Lot:
Site Conc:
Northing:
Easting:
Site Geo Ref Accu:
Site Map Datum:
SAC Action Class:
Source Type:

Site: SHELL CANADA PRODUCTS LTD.
TANK TRUCK (CARGO) OTTAWA CITY ON

Database:
SPL

Ref No:	26231	Discharger Report:	
Site No:		Material Group:	
Incident Dt:	10/5/1989	Health/Env Conseq:	
Year:		Client Type:	
Incident Cause:	VALVE/FITTING LEAK OR FAILURE	Sector Type:	
Incident Event:		Agency Involved:	DEPT OF TRANSPORT
Contaminant Code:		Nearest Watercourse:	
Contaminant Name:		Site Address:	
Contaminant Limit 1:		Site District Office:	
Contam Limit Freq 1:		Site Postal Code:	
Contaminant UN No 1:		Site Region:	
Environment Impact:	NOT ANTICIPATED	Site Municipality:	OTTAWA CITY
Nature of Impact:		Site Lot:	
Receiving Medium:	LAND	Site Conc:	
Receiving Env:		Northing:	
MOE Response:		Easting:	
Dt MOE Arvl on Scn:		Site Geo Ref Accu:	
MOE Reported Dt:	10/5/1989	Site Map Datum:	
Dt Document Closed:		SAC Action Class:	
Incident Reason:	EQUIPMENT FAILURE	Source Type:	
Site Name:			
Site County/District:			
Municipality No:	20101		
Site Geo Ref Meth:			
Incident Summary:	SHELL CANADA - 120L JET FUEL TO TERMINAL RAMP		
Contaminant Qty:			

Site: SHELL CANADA PRODUCTS LTD.
TANK TRUCK (CARGO) OTTAWA CITY ON

Database:
SPL

Ref No:	23253	Discharger Report:	
Site No:		Material Group:	
Incident Dt:	//	Health/Env Conseq:	
Year:		Client Type:	
Incident Cause:	VALVE/FITTING LEAK OR FAILURE	Sector Type:	
Incident Event:		Agency Involved:	
Contaminant Code:		Nearest Watercourse:	
Contaminant Name:		Site Address:	
Contaminant Limit 1:		Site District Office:	
Contam Limit Freq 1:		Site Postal Code:	
Contaminant UN No 1:		Site Region:	
Environment Impact:		Site Municipality:	OTTAWA CITY
Nature of Impact:		Site Lot:	
Receiving Medium:	LAND	Site Conc:	
Receiving Env:		Northing:	
MOE Response:		Easting:	
Dt MOE Arvl on Scn:		Site Geo Ref Accu:	
MOE Reported Dt:	8/7/1989	Site Map Datum:	
Dt Document Closed:		SAC Action Class:	
Incident Reason:	EQUIPMENT FAILURE	Source Type:	
Site Name:			
Site County/District:			
Municipality No:	20101		
Site Geo Ref Meth:			
Incident Summary:	SHELL- 4.5 LTR SPILL OF JET FUEL AT UPLANDS AIRPORT		
Contaminant Qty:			

Site: SHELL CANADA PRODUCTS LTD.
TANK TRUCK (CARGO) OTTAWA CITY ON

Database:
SPL

Ref No:	21872	Discharger Report:	
Site No:		Material Group:	
Incident Dt:	7/11/1989	Health/Env Conseq:	
Year:		Client Type:	

Incident Cause: PIPE/HOSE LEAK
Incident Event:
Contaminant Code:
Contaminant Name:
Contaminant Limit 1:
Contam Limit Freq 1:
Contaminant UN No 1:
Environment Impact:
Nature of Impact:
Receiving Medium: LAND
Receiving Env:
MOE Response:
Dt MOE Arvl on Scn:
MOE Reported Dt: 7/11/1989
Dt Document Closed:
Incident Reason: EQUIPMENT FAILURE
Site Name:
Site County/District:
Municipality No: 20101
Site Geo Ref Meth:
Incident Summary: SHELL REFUELING VEHICLE- 70 L AVIATION FUEL TO GROUND.
Contaminant Qty:

Sector Type:
Agency Involved:
Nearest Watercourse:
Site Address:
Site District Office:
Site Postal Code:
Site Region:
Site Municipality: OTTAWA CITY
Site Lot:
Site Conc:
Northing:
Easting:
Site Geo Ref Accu:
Site Map Datum:
SAC Action Class:
Source Type:

Site: SHELL CANADA PRODUCTS LTD.
TANK TRUCK (CARGO) OTTAWA CITY ON

Database:
SPL

Ref No: 16382
Site No:
Incident Dt: 3/27/1989
Year:
Incident Cause: VALVE/FITTING LEAK OR FAILURE
Incident Event:
Contaminant Code:
Contaminant Name:
Contaminant Limit 1:
Contam Limit Freq 1:
Contaminant UN No 1:
Environment Impact:
Nature of Impact:
Receiving Medium: LAND
Receiving Env:
MOE Response:
Dt MOE Arvl on Scn:
MOE Reported Dt: 3/27/1989
Dt Document Closed:
Incident Reason: EQUIPMENT FAILURE
Site Name:
Site County/District:
Municipality No: 20101
Site Geo Ref Meth:
Incident Summary: UPLANDS AIRPORT - 20 L OF JET FUEL TO GROUND.
Contaminant Qty:

Discharger Report:
Material Group:
Health/Env Conseq:
Client Type:
Sector Type:
Agency Involved:
Nearest Watercourse:
Site Address:
Site District Office:
Site Postal Code:
Site Region:
Site Municipality: OTTAWA CITY
Site Lot:
Site Conc:
Northing:
Easting:
Site Geo Ref Accu:
Site Map Datum:
SAC Action Class:
Source Type:

Site: Albert Street, East of Bayview Road (Near Albert St. Bridge) Ottawa ON

Database:
SPL

Ref No: 7858-ABLNUC
Site No: NA
Incident Dt: 2016/07/05
Year:
Incident Cause:
Incident Event: Leak/Break
Contaminant Code: 15
Contaminant Name: HYDRAULIC OIL
Contaminant Limit 1:
Contam Limit Freq 1:

Discharger Report:
Material Group:
Health/Env Conseq:
Client Type:
Sector Type: Miscellaneous Communal
Agency Involved:
Nearest Watercourse:
Site Address: Albert Street, East of Bayview Road (Near Albert St. Bridge)
Site District Office:
Site Postal Code:

Contaminant UN No 1:
Environment Impact:
Nature of Impact:
Receiving Medium:
Receiving Env: Land
MOE Response: No
Dt MOE Arvl on Scn:
MOE Reported Dt: 2016/07/06
Dt Document Closed:
Incident Reason: Equipment Failure
Site Name: Bayview Site<UNOFFICIAL>
Site County/District:
Municipality No:
Site Geo Ref Meth:
Incident Summary: Ottawa: 2L Hydraulic Oil to Grd. Cntd, Clng.
Contaminant Qty: 2 L

Site Region:
Site Municipality: Ottawa
Site Lot:
Site Conc:
Northing: 5028660
Easting: 443524
Site Geo Ref Accu:
Site Map Datum:
SAC Action Class: Land Spills
Source Type:

Site: Clean Water Works Inc.
 Ottawa ON

Database:
 SPL

Ref No: 6517-B3EKFG
Site No: NA
Incident Dt: 2018/08/03
Year:
Incident Cause:
Incident Event: Leak/Break
Contaminant Code: 15
Contaminant Name: HYDRAULIC OIL
Contaminant Limit 1:
Contam Limit Freq 1:
Contaminant UN No 1: n/a
Environment Impact:
Nature of Impact:
Receiving Medium:
Receiving Env: Land
MOE Response: No
Dt MOE Arvl on Scn:
MOE Reported Dt: 2018/08/07
Dt Document Closed: 2018/09/04
Incident Reason: Equipment Failure
Site Name: 20 Marie Curie Drive (University of Ottawa)<UNOFFICIAL>
Site County/District:
Municipality No:
Site Geo Ref Meth:
Incident Summary: Ottawa 25L of hydraulic oil to grnd
Contaminant Qty: 25 L

Discharger Report:
Material Group:
Health/Env Conseq: 2 - Minor Environment Corporation
Client Type: Miscellaneous Industrial
Sector Type:
Agency Involved:
Nearest Watercourse:
Site Address:
Site District Office: Ottawa
Site Postal Code:
Site Region: Eastern
Site Municipality: Ottawa
Site Lot:
Site Conc:
Northing:
Easting:
Site Geo Ref Accu:
Site Map Datum:
SAC Action Class: Land Spills
Source Type: Motor Vehicle

Appendix: Database Descriptions

Environmental Risk Information Services (ERIS) can search the following databases. The extent of historical information varies with each database and current information is determined by what is publicly available to ERIS at the time of update. **Note:** Databases denoted with " * " indicates that the database will no longer be updated. See the individual database description for more information.

Abandoned Aggregate Inventory:

Provincial

[AAGR](#)

The MAAP Program maintains a database of abandoned pits and quarries. Please note that the database is only referenced by lot and concession and city/town location. The database provides information regarding the location, type, size, land use, status and general comments.*

Government Publication Date: Sept 2002*

Aggregate Inventory:

Provincial

[AGR](#)

The Ontario Ministry of Northern Development, Mines, Natural Resources and Forestry (ONDMNRF) maintains this database of pits and quarries. The database provides information regarding the registered owner/operator, location name, operation type, approval type, and maximum annual tonnage.

Government Publication Date: Up to Oct 2022

Abandoned Mine Information System:

Provincial

[AMIS](#)

The Abandoned Mines Information System contains data on known abandoned and inactive mines located on both Crown and privately held lands. The information was provided by the Ministry of Northern Development and Mines (MNDM), with the following disclaimer: "the database provided has been compiled from various sources, and the Ministry of Northern Development and Mines makes no representation and takes no responsibility that such information is accurate, current or complete". Reported information includes official mine name, status, background information, mine start/end date, primary commodity, mine features, hazards and remediation.

Government Publication Date: 1800-Mar 2022

Anderson's Waste Disposal Sites:

Private

[ANDR](#)

The information provided in this database was collected by examining various historical documents which aimed to characterize the likely position of former waste disposal sites from 1860 to present. The research initiative behind the creation of this database was to identify those sites that are missing from the Ontario MOE Waste Disposal Site Inventory, as well as to provide revisions and corrections to the positions and descriptions of sites currently listed in the MOE inventory. In addition to historic waste disposal facilities, the database also identifies certain auto wreckers and scrap yards that have been extrapolated from documentary sources. Please note that the data is not warranted to be complete, exhaustive or authoritative. The information was collected for research purposes only.

Government Publication Date: 1860s-Present

Aboveground Storage Tanks:

Provincial

[AST](#)

Historical listing of aboveground storage tanks made available by the Department of Natural Resources and Forestry. Includes tanks used to hold water or petroleum. This dataset has been retired as of September 25, 2014 and will no longer be updated.

Government Publication Date: May 31, 2014

Automobile Wrecking & Supplies:

Private

[AUWR](#)

This database provides an inventory of known locations that are involved in the scrap metal, automobile wrecking/recycling, and automobile parts & supplies industry. Information is provided on the company name, location and business type.

Government Publication Date: 1999-May 31, 2022

Borehole:

Provincial

[BORE](#)

A borehole is the generalized term for any narrow shaft drilled in the ground, either vertically or horizontally. The information here includes geotechnical investigations or environmental site assessments, mineral exploration, or as a pilot hole for installing piers or underground utilities. Information is from many sources such as the Ministry of Transportation (MTO) boreholes from engineering reports and projects from the 1950 to 1990's in Southern Ontario. Boreholes from the Ontario Geological Survey (OGS) including The Urban Geology Analysis Information System (UGAIS) and the York Peel Durham Toronto (YPDT) database of the Conservation Authority Moraine Coalition. This database will include fields such as location, stratigraphy, depth, elevation, year drilled, etc. For all water well data or oil and gas well data for Ontario please refer to WWIS and OOGW.

Government Publication Date: 1875-Jul 2018

Certificates of Approval:

Provincial CA

This database contains the following types of approvals: Air & Noise, Industrial Sewage, Municipal & Private Sewage, Waste Management Systems and Renewable Energy Approvals. The MOE in Ontario states that any facility that releases emissions to the atmosphere, discharges contaminants to ground or surface water, provides potable water supplies, or stores, transports or disposes of waste, must have a Certificate of Approval before it can operate lawfully. Fields include approval number, business name, address, approval date, approval type and status. This database will no longer be updated, as CofA's have been replaced by either Environmental Activity and Sector Registry (EASR) or Environmental Compliance Approval (ECA). Please refer to those individual databases for any information after Oct.31, 2011.

Government Publication Date: 1985-Oct 30, 2011*

Dry Cleaning Facilities:

Federal CDRY

List of dry cleaning facilities made available by Environment and Climate Change Canada. Environment and Climate Change Canada's Tetrachloroethylene (Use in Dry Cleaning and Reporting Requirements) Regulations (SOR/2003-79) are intended to reduce releases of tetrachloroethylene to the environment from dry cleaning facilities.

Government Publication Date: Jan 2004-Dec 2020

Commercial Fuel Oil Tanks:

Provincial CFOT

Locations of commercial underground fuel oil tanks. This is not a comprehensive or complete inventory of commercial fuel tanks in the province; this listing is a copy of records of registered commercial underground fuel oil tanks obtained under Access to Public Information.

Note that the following types of tanks do not require registration: waste oil tanks in apartments, office buildings, residences, etc.; aboveground gas or diesel tanks. Records are not verified for accuracy or completeness.

Government Publication Date: Feb 28, 2022

Chemical Manufacturers and Distributors:

Private CHEM

This database includes information from both a one time study conducted in 1992 and private source and is a listing of facilities that manufacture or distribute chemicals. The production of these chemical substances may involve one or more chemical reactions and/or chemical separation processes (i.e. fractionation, solvent extraction, crystallization, etc.).

Government Publication Date: 1999-Jan 31, 2020

Chemical Register:

Private CHM

This database includes a listing of locations of facilities within the Province or Territory that either manufacture and/or distributes chemicals.

Government Publication Date: 1999-May 31, 2022

Compressed Natural Gas Stations:

Private CNG

Canada has a network of public access compressed natural gas (CNG) refuelling stations. These stations dispense natural gas in compressed form at 3,000 pounds per square inch (psi), the pressure which is allowed within the current Canadian codes and standards. The majority of natural gas refuelling is located at existing retail gasoline that have a separate refuelling island for natural gas. This list of stations is made available by the Canadian Natural Gas Vehicle Alliance.

Government Publication Date: Dec 2012 -Sep 2022

Inventory of Coal Gasification Plants and Coal Tar Sites:

Provincial COAL

This inventory includes both the "Inventory of Coal Gasification Plant Waste Sites in Ontario-April 1987" and the Inventory of Industrial Sites Producing or Using Coal Tar and Related Tars in Ontario-November 1988) collected by the MOE. It identifies industrial sites that produced and continue to produce or use coal tar and other related tars. Detailed information is available and includes: facility type, size, land use, information on adjoining properties, soil condition, site operators/occupants, site description, potential environmental impacts and historic maps available. This was a one-time inventory.*

Government Publication Date: Apr 1987 and Nov 1988*

Compliance and Convictions:

Provincial CONV

This database summarizes the fines and convictions handed down by the Ontario courts beginning in 1989. Companies and individuals named here have been found guilty of environmental offenses in Ontario courts of law.

Government Publication Date: 1989-Nov 2022

Certificates of Property Use:

Provincial CPU

This is a subset taken from Ontario's Environmental Registry (EBR) database. It will include CPU's on the registry such as (EPA s. 168.6) - Certificate of Property Use.

Government Publication Date: 1994 - Jan 31, 2023

Drill Hole Database:Provincial [DRL](#)

The Ontario Drill Hole Database contains information on more than 113,000 percussion, overburden, sonic and diamond drill holes from assessment files on record with the department of Mines and Minerals. Please note that limited data is available for southern Ontario, as it was the last area to be completed. The database was created when surveys submitted to the Ministry were converted in the Assessment File Research Image Database (AFRI) project. However, the degree of accuracy (coordinates) as to the exact location of drill holes is dependent upon the source document submitted to the MNDM. Levels of accuracy used to locate holes are: centering on the mining claim; a sketch of the mining claim; a 1:50,000 map; a detailed company map; or from submitted a "Report of Work".

Government Publication Date: 1886 - Oct 2022**Delisted Fuel Tanks:**Provincial [DTNK](#)

List of fuel storage tank sites that were once found in - and have since been removed from - the list of fuel storage tanks made available by the regulatory agency under Access to Public Information.

Government Publication Date: Feb 28, 2022**Environmental Activity and Sector Registry:**Provincial [EASR](#)

On October 31, 2011, a smarter, faster environmental approvals system came into effect in Ontario. The EASR allows businesses to register certain activities with the ministry, rather than apply for an approval. The registry is available for common systems and processes, to which preset rules of operation can be applied. The EASR is currently available for: heating systems, standby power systems and automotive refinishing. Businesses whose activities aren't subject to the EASR may apply for an ECA (Environmental Compliance Approval), Please see our ECA database.

Government Publication Date: Oct 2011- Dec 31, 2022**Environmental Registry:**Provincial [EBR](#)

The Environmental Registry lists proposals, decisions and exceptions regarding policies, Acts, instruments, or regulations that could significantly affect the environment. Through the Registry, thirteen provincial ministries notify the public of upcoming proposals and invite their comments. For example, if a local business is requesting a permit, license, or certificate of approval to release substances into the air or water; these are notified on the registry. Data includes: Approval for discharge into the natural environment other than water (i.e. Air) - EPA s. 9, Approval for sewage works - OWRA s. 53(1), and EPA s. 27 - Approval for a waste disposal site. For information regarding Permit to Take Water (PTTW), Certificate of Property Use (CPU) and (ORD) Orders please refer to those individual databases.

Government Publication Date: 1994 - Jan 31, 2023**Environmental Compliance Approval:**Provincial [ECA](#)

On October 31, 2011, a smarter, faster environmental approvals system came into effect in Ontario. In the past, a business had to apply for multiple approvals (known as certificates of approval) for individual processes and pieces of equipment. Today, a business either registers itself, or applies for a single approval, depending on the types of activities it conducts. Businesses whose activities aren't subject to the EASR may apply for an ECA. A single ECA addresses all of a business's emissions, discharges and wastes. Separate approvals for air, noise and waste are no longer required. This database will also include Renewable Energy Approvals. For certificates of approval prior to Nov 1st, 2011, please refer to the CA database. For all Waste Disposal Sites please refer to the WDS database.

Government Publication Date: Oct 2011- Dec 31, 2022**Environmental Effects Monitoring:**Federal [EEM](#)

The Environmental Effects Monitoring program assesses the effects of effluent from industrial or other sources on fish, fish habitat and human usage of fisheries resources. Since 1992, pulp and paper mills have been required to conduct EEM studies under the Pulp and Paper Effluent Regulations. This database provides information on the mill name, geographical location and sub-lethal toxicity data.

Government Publication Date: 1992-2007***ERIS Historical Searches:**Private [EHS](#)

ERIS has compiled a database of all environmental risk reports completed since March 1999. Available fields for this database include: site location, date of report, type of report, and search radius. As per all other databases, the ERIS database can be referenced on both the map and "Statistical Profile" page.

Government Publication Date: 1999-Jul 31, 2022**Environmental Issues Inventory System:**Federal [EIIS](#)

The Environmental Issues Inventory System was developed through the implementation of the Environmental Issues and Remediation Plan. This plan was established to determine the location and severity of contaminated sites on inhabited First Nation reserves, and where necessary, to remediate those that posed a risk to health and safety; and to prevent future environmental problems. The EIIS provides information on the reserve under investigation, inventory number, name of site, environmental issue, site action (Remediation, Site Assessment), and date investigation completed.

Government Publication Date: 1992-2001*

Emergency Management Historical Event:

Provincial **EMHE**

List of locations of historical occurrences of emergency events, including those assigned to the Ministry of Natural Resources by Order-In-Council (OIC) under the Emergency Management and Civil Protection Act, as well as events where MNR provided requested emergency response assistance. Many of these events will have involved community evacuations, significant structural loss, and/or involvement of MNR emergency response staff. These events fall into one of ten (10) type categories: Dam Failure; Drought / Low Water; Erosion; Flood; Forest Fire; Soil and Bedrock Instability; Petroleum Resource Center Event, EMO Requested Assistance, Continuity of Operations Event, Other Requested Assistance. EMHE record details are reproduced by ERIS under License with the Ontario Ministry of Natural Resources © Queen's Printer for Ontario, 2017.

Government Publication Date: Apr 30, 2022

Environmental Penalty Annual Report:

Provincial **EPAR**

This database contains data from Ontario's annual environmental penalty report published by the Ministry of the Environment and Climate Change. These reports provide information on environmental penalties for land / water violations issued to companies in one of the nine industrial sectors covered by the Municipal Industrial Strategy for Abatement (MISA) regulations.

Government Publication Date: Jan 1, 2011 - Dec 31, 2021

List of Expired Fuels Safety Facilities:

Provincial **EXP**

List of facilities and tanks for which there was once a fuel registration. This is not a comprehensive or complete inventory of expired tanks/tank facilities in the province; this listing is a copy of previously registered tanks and facilities obtained under Access to Public Information. Includes private fuel outlets, bulk plants, fuel oil tanks, gasoline stations, marinas, propane filling stations, liquid fuel tanks, piping systems, etc; includes tanks which have been removed from the ground.

Notes: registration was not required for private fuel underground/aboveground storage tanks prior to January 1990, nor for furnace oil tanks prior to May 1, 2002; registration is not required for waste oil tanks in apartments, office buildings, residences, etc., or aboveground gas or diesel tanks. Records are not verified for accuracy or completeness.

Government Publication Date: Feb 28, 2022

Federal Convictions:

Federal **FCON**

Environment Canada maintains a database referred to as the "Environmental Registry" that details prosecutions under the Canadian Environmental Protection Act (CEPA) and the Fisheries Act (FA). Information is provided on the company name, location, charge date, offence and penalty.

Government Publication Date: 1988-Jun 2007*

Contaminated Sites on Federal Land:

Federal **FCS**

The Federal Contaminated Sites Inventory includes information on known federal contaminated sites under the custodianship of departments, agencies and consolidated Crown corporations as well as those that are being or have been investigated to determine whether they have contamination arising from past use that could pose a risk to human health or the environment. The inventory also includes non-federal contaminated sites for which the Government of Canada has accepted some or all financial responsibility. It does not include sites where contamination has been caused by, and which are under the control of, enterprise Crown corporations, private individuals, firms or other levels of government. Includes fire training sites and sites at which Per- and Polyfluoroalkyl Substances (PFAS) are a concern.

Government Publication Date: Jun 2000-Dec 2022

Fisheries & Oceans Fuel Tanks:

Federal **FOFT**

Fisheries & Oceans Canada maintains an inventory of aboveground & underground fuel storage tanks located on Fisheries & Oceans property or controlled by DFO. Our inventory provides information on the site name, location, tank owner, tank operator, facility type, storage tank location, tank contents & capacity, and date of tank installation.

Government Publication Date: 1964-Sep 2019

Federal Identification Registry for Storage Tank Systems (FIRSTS):

Federal **FRST**

A list of federally regulated Storage tanks from the Federal Identification Registry for Storage Tank Systems (FIRSTS). FIRSTS is Environment and Climate Change Canada's database of storage tank systems subject to the Storage Tank for Petroleum Products and Allied Petroleum Products Regulations. The main objective of the Regulations is to prevent soil and groundwater contamination from storage tank systems located on federal and aboriginal lands. Storage tank systems that do not have a valid identification number displayed in a readily visible location on or near the storage tank system may be refused product delivery.

Government Publication Date: May 31, 2018

Fuel Storage Tank:

Provincial **FST**

List of registered private and retail fuel storage tanks. This is not a comprehensive or complete inventory of private and retail fuel storage tanks in the province; this listing is a copy of registered private and retail fuel storage tanks, obtained under Access to Public Information.

Notes: registration was not required for private fuel underground/aboveground storage tanks prior to January 1990, nor for furnace oil tanks prior to May 1, 2002; registration is not required for waste oil tanks in apartments, office buildings, residences, etc., or aboveground gas or diesel tanks. Records are not verified for accuracy or completeness.

Government Publication Date: Feb 28, 2022

Fuel Storage Tank - Historic:

Provincial

[FSTH](#)

The Fuels Safety Branch of the Ontario Ministry of Consumer and Commercial Relations maintained a database of all registered private fuel storage tanks. Public records of private fuel storage tanks are only available since the registration became effective in September 1989. This information is now collected by the Technical Standards and Safety Authority.

Government Publication Date: Pre-Jan 2010*

Ontario Regulation 347 Waste Generators Summary:

Provincial

[GEN](#)

Regulation 347 of the Ontario EPA defines a waste generation site as any site, equipment and/or operation involved in the production, collection, handling and/or storage of regulated wastes. A generator of regulated waste is required to register the waste generation site and each waste produced, collected, handled, or stored at the site. This database contains the registration number, company name and address of registered generators including the types of hazardous wastes generated. It includes data on waste generating facilities such as: drycleaners, waste treatment and disposal facilities, machine shops, electric power distribution etc. This information is a summary of all years from 1986 including the most currently available data. Some records may contain, within the company name, the phrase "See & Use..." followed by a series of letters and numbers. This occurs when one company is amalgamated with or taken over by another registered company. The number listed as "See & Use", refers to the new ownership and the other identification number refers to the original ownership. This phrase serves as a link between the 2 companies until operations have been fully transferred.

Government Publication Date: 1986-Oct 31, 2022

Greenhouse Gas Emissions from Large Facilities:

Federal

[GHG](#)

List of greenhouse gas emissions from large facilities made available by Environment Canada. Greenhouse gas emissions in kilotonnes of carbon dioxide equivalents (kt CO2 eq).

Government Publication Date: 2013-Dec 2019

TSSA Historic Incidents:

Provincial

[HINC](#)

List of historic incidences of spills and leaks of diesel, fuel oil, gasoline, natural gas, propane, and hydrogen recorded by the TSSA in their previous incident tracking system. The TSSA's Fuels Safety Program administers the Technical Standards & Safety Act 2000, providing fuel-related safety services associated with the safe transportation, storage, handling and use of fuels such as gasoline, diesel, propane, natural gas and hydrogen. Under this Act, the TSSA regulates fuel suppliers, storage facilities, transport trucks, pipelines, contractors and equipment or appliances that use fuels. Records are not verified for accuracy or completeness. This is not a comprehensive or complete inventory of historical fuel spills and leaks in the province. This listing is a copy of the data captured at one moment in time and is hence limited by the record date provided here.

Government Publication Date: 2006-June 2009*

Indian & Northern Affairs Fuel Tanks:

Federal

[IAFT](#)

The Department of Indian & Northern Affairs Canada (INAC) maintains an inventory of aboveground & underground fuel storage tanks located on both federal and crown land. Our inventory provides information on the reserve name, location, facility type, site/facility name, tank type, material & ID number, tank contents & capacity, and date of tank installation.

Government Publication Date: 1950-Aug 2003*

Fuel Oil Spills and Leaks:

Provincial

[INC](#)

Listing of spills and leaks of diesel, fuel oil, gasoline, natural gas, propane, and hydrogen reported to the Spills Action Centre (SAC). This is not a comprehensive or complete inventory of fuel-related leaks, spills, and incidents in the province; this listing is a copy of incidents reported to the SAC, obtained under Access to Public Information. Includes incidents from fuel-related hazards such as spills, fires, and explosions. Records are not verified for accuracy or completeness.

Government Publication Date: Feb 28, 2022

Landfill Inventory Management Ontario:

Provincial

[LIMO](#)

The Landfill Inventory Management Ontario (LIMO) database is updated every year, as the Ministry of the Environment, Conservation and Parks compiles new and updated information. Includes small and large landfills currently operating as well as those which are closed and historic. Operators of larger landfills provide landfill information for the previous operating year to the ministry for LIMO including: estimated amount of total waste received, landfill capacity, estimated total remaining landfill capacity, fill rates, engineering designs, reporting and monitoring details, size of location, service area, approved waste types, leachate of site treatment, contaminant attenuation zone and more. The small landfills include information such as site owner, site location and certificate of approval # and status.

Government Publication Date: Mar 21, 2022

Canadian Mine Locations:

Private

[MINE](#)

This information is collected from the Canadian & American Mines Handbook. The Mines database is a national database that provides over 290 listings on mines (listed as public companies) dealing primarily with precious metals and hard rocks. Listed are mines that are currently in operation, closed, suspended, or are still being developed (advanced projects). Their locations are provided as geographic coordinates (x, y and/or longitude, latitude). As of 2002, data pertaining to Canadian smelters and refineries has been appended to this database.

Government Publication Date: 1998-2009*

Mineral Occurrences:

Provincial [MNR](#)

In the early 70's, the Ministry of Northern Development and Mines created an inventory of approximately 19,000 mineral occurrences in Ontario, in regard to metallic and industrial minerals, as well as some information on building stones and aggregate deposits. Please note that the "Horizontal Positional Accuracy" is approximately +/- 200 m. Many reference elements for each record were derived from field sketches using pace or chain/tape measurements against claim posts or topographic features in the area. The primary limiting factor for the level of positional accuracy is the scale of the source material. The testing of horizontal accuracy of the source materials was accomplished by comparing the plan metric (X and Y) coordinates of that point with the coordinates of the same point as defined from a source of higher accuracy.

Government Publication Date: 1846-Feb 2022

National Analysis of Trends in Emergencies System (NATES):

Federal [NATE](#)

In 1974 Environment Canada established the National Analysis of Trends in Emergencies System (NATES) database, for the voluntary reporting of significant spill incidents. The data was to be used to assist in directing the work of the emergencies program. NATES ran from 1974 to 1994. Extensive information is available within this database including company names, place where the spill occurred, date of spill, cause, reason and source of spill, damage incurred, and amount, concentration, and volume of materials released.

Government Publication Date: 1974-1994*

Non-Compliance Reports:

Provincial [NCPL](#)

The Ministry of the Environment provides information about non-compliant discharges of contaminants to air and water that exceed legal allowable limits, from regulated industrial and municipal facilities. A reported non-compliance failure may be in regard to a Control Order, Certificate of Approval, Sectoral Regulation or specific regulation/act.

Government Publication Date: Dec 31, 2021

National Defense & Canadian Forces Fuel Tanks:

Federal [NDFT](#)

The Department of National Defense and the Canadian Forces maintains an inventory of all aboveground & underground fuel storage tanks located on DND lands. Our inventory provides information on the base name, location, tank type & capacity, tank contents, tank class, date of tank installation, date tank last used, and status of tank as of May 2001. This database will no longer be updated due to the new National Security protocols which have prohibited any release of this database.

Government Publication Date: Up to May 2001*

National Defense & Canadian Forces Spills:

Federal [NDSP](#)

The Department of National Defense and the Canadian Forces maintains an inventory of spills to land and water. All spill sites have been classified under the "Transportation of Dangerous Goods Act - 1992". Our inventory provides information on the facility name, location, spill ID #, spill date, type of spill, as well as the quantity of substance spilled & recovered.

Government Publication Date: Mar 1999-Apr 2018

National Defence & Canadian Forces Waste Disposal Sites:

Federal [NDWD](#)

The Department of National Defence and the Canadian Forces maintains an inventory of waste disposal sites located on DND lands. Where available, our inventory provides information on the base name, location, type of waste received, area of site, depth of site, year site opened/closed and status.

Government Publication Date: 2001-Apr 2007*

National Energy Board Pipeline Incidents:

Federal [NEBI](#)

Locations of pipeline incidents from 2008 to present, made available by the Canada Energy Regulator (CER) - previously the National Energy Board (NEB). Includes incidents reported under the Onshore Pipeline Regulations and the Processing Plant Regulations related to pipelines under federal jurisdiction, does not include incident data related to pipelines under provincial or territorial jurisdiction.

Government Publication Date: 2008-Jun 30, 2021

National Energy Board Wells:

Federal [NEBP](#)

The NEBW database contains information on onshore & offshore oil and gas wells that are outside provincial jurisdiction(s) and are thereby regulated by the National Energy Board. Data is provided regarding the operator, well name, well ID No./UWI, status, classification, well depth, spud and release date.

Government Publication Date: 1920-Feb 2003*

National Environmental Emergencies System (NEES):

Federal

[NEES](#)

In 2000, the Emergencies program implemented NEES, a reporting system for spills of hazardous substances. For the most part, this system only captured data from the Atlantic Provinces, some from Quebec and Ontario and a portion from British Columbia. Data for Alberta, Saskatchewan, Manitoba and the Territories was not captured. However, NEES is also a repository for previous Environment Canada spill datasets. NEES is composed of the historic datasets ' or Trends ' which dates from approximately 1974 to present. NEES Trends is a compilation of historic databases, which were merged and includes data from NATES (National Analysis of Trends in Emergencies System), ARTS (Atlantic Regional Trends System), and NEES. In 2001, the Emergencies Program determined that variations in reporting regimes and requirements between federal and provincial agencies made national spill reporting and trend analysis difficult to achieve. As a consequence, the department has focused efforts on capturing data on spills of substances which fall under its legislative authority only (CEPA and FA). As such, the NEES database will be decommissioned in December 2004.

Government Publication Date: 1974-2003*

National PCB Inventory:

Federal

[NPCB](#)

Environment Canada's National PCB inventory includes information on in-use PCB containing equipment in Canada including federal, provincial and private facilities. Federal out-of-service PCB containing equipment and PCB waste owned by the federal government or by federally regulated industries such as airlines, railway companies, broadcasting companies, telephone and telecommunications companies, pipeline companies, etc. are also listed. Although it is not Environment Canada's mandate to collect data on non-federal PCB waste, the National PCB inventory includes some information on provincial and private PCB waste and storage sites. Some addresses provided may be Head Office addresses and are not necessarily the location of where the waste is being used or stored.

Government Publication Date: 1988-2008*

National Pollutant Release Inventory:

Federal

[NPRI](#)

Environment Canada has defined the National Pollutant Release Inventory ("NPRI") as a federal government initiative designed to collect comprehensive national data regarding releases to air, water, or land, and waste transfers for recycling for more than 300 listed substances.

Government Publication Date: 1993-May 2017

Oil and Gas Wells:

Private

[OGWE](#)

The Nickle's Energy Group (publisher of the Daily Oil Bulletin) collects information on drilling activity including operator and well statistics. The well information database includes name, location, class, status and depth. The main Nickle's database is updated on a daily basis, however, this database is updated on a monthly basis. More information is available at www.nickles.com.

Government Publication Date: 1988-Nov 30, 2022

Ontario Oil and Gas Wells:

Provincial

[OOGW](#)

In 1998, the MNR handed over to the Ontario Oil, Gas and Salt Resources Corporation, the responsibility of maintaining a database of oil and gas wells drilled in Ontario. The OGSR Library has over 20,000+ wells in their database. Information available for all wells in the ERIS database include well owner/operator, location, permit issue date, and well cap date, license No., status, depth and the primary target (rock unit) of the well being drilled. All geology/stratigraphy table information, plus all water table information is also provide for each well record.

Government Publication Date: 1800-Aug 2021

Inventory of PCB Storage Sites:

Provincial

[OPCB](#)

The Ontario Ministry of Environment, Waste Management Branch, maintains an inventory of PCB storage sites within the province. Ontario Regulation 11/82 (Waste Management - PCB) and Regulation 347 (Generator Waste Management) under the Ontario EPA requires the registration of inactive PCB storage equipment and/or disposal sites of PCB waste with the Ontario Ministry of Environment. This database contains information on: 1) waste quantities; 2) major and minor sites storing liquid or solid waste; and 3) a waste storage inventory.

Government Publication Date: 1987-Oct 2004; 2012-Dec 2013

Orders:

Provincial

[ORD](#)

This is a subset taken from Ontario's Environmental Registry (EBR) database. It will include Orders on the registry such as (EPA s. 17) - Order for remedial work, (EPA s. 18) - Order for preventative measures, (EPA s. 43) - Order for removal of waste and restoration of site, (EPA s. 44) - Order for conformity with Act for waste disposal sites, (EPA s. 136) - Order for performance of environmental measures.

Government Publication Date: 1994 - Jan 31, 2023

Canadian Pulp and Paper:

Private

[PAP](#)

This information is part of the Pulp and Paper Canada Directory. The Directory provides a comprehensive listing of the locations of pulp and paper mills and the products that they produce.

Government Publication Date: 1999, 2002, 2004, 2005, 2009-2014

Parks Canada Fuel Storage Tanks:

Federal

[PCFT](#)

Canadian Heritage maintains an inventory of known fuel storage tanks operated by Parks Canada, in both National Parks and at National Historic Sites. The database details information on site name, location, tank install/removal date, capacity, fuel type, facility type, tank design and owner/operator.

Government Publication Date: 1920-Jan 2005*

Pesticide Register:

Provincial PES

The Ontario Ministry of the Environment and Climate Change maintains a database of licensed operators and vendors of registered pesticides.

Government Publication Date: Oct 2011- Dec 31, 2022

Pipeline Incidents:

Provincial PINC

List of pipeline incidents (strikes, leaks, spills). This is not a comprehensive or complete inventory of pipeline incidents in the province; this listing in an historical copy of records previously obtained under Access to Public Information. Records are not verified for accuracy or completeness.

Government Publication Date: Feb 28, 2021

Private and Retail Fuel Storage Tanks:

Provincial PRT

The Fuels Safety Branch of the Ontario Ministry of Consumer and Commercial Relations maintained a database of all registered private fuel storage tanks and licensed retail fuel outlets. This database includes an inventory of locations that have gasoline, oil, waste oil, natural gas and/or propane storage tanks on their property. The MCCR no longer collects this information. This information is now collected by the Technical Standards and Safety Authority (TSSA).

Government Publication Date: 1989-1996*

Permit to Take Water:

Provincial PTTW

This is a subset taken from Ontario's Environmental Registry (EBR) database. It will include PTTW's on the registry such as OWRA s. 34 - Permit to take water.

Government Publication Date: 1994 - Jan 31, 2023

Ontario Regulation 347 Waste Receivers Summary:

Provincial REC

Part V of the Ontario Environmental Protection Act ("EPA") regulates the disposal of regulated waste through an operating waste management system or a waste disposal site operated or used pursuant to the terms and conditions of a Certificate of Approval or a Provisional Certificate of Approval. Regulation 347 of the Ontario EPA defines a waste receiving site as any site or facility to which waste is transferred by a waste carrier. A receiver of regulated waste is required to register the waste receiving facility. This database represents registered receivers of regulated wastes, identified by registration number, company name and address, and includes receivers of waste such as: landfills, incinerators, transfer stations, PCB storage sites, sludge farms and water pollution control plants. This information is a summary of all years from 1986 including the most currently available data.

Government Publication Date: 1986-1990, 1992-2019

Record of Site Condition:

Provincial RSC

The Record of Site Condition (RSC) is part of the Ministry of the Environment's Brownfields Environmental Site Registry. Protection from environmental cleanup orders for property owners is contingent upon documentation known as a record of site condition (RSC) being filed in the Environmental Site Registry. In order to file an RSC, the property must have been properly assessed and shown to meet the soil, sediment and groundwater standards appropriate for the use (such as residential) proposed to take place on the property. The Record of Site Condition Regulation (O. Reg. 153/04) details requirements related to site assessment and clean up.

RSCs filed after July 1, 2011 will also be included as part of the new (O.Reg. 511/09).

Government Publication Date: 1997-Sept 2001, Oct 2004-Dec 2022

Retail Fuel Storage Tanks:

Private RST

This database includes an inventory of retail fuel outlet locations (including marinas) that have on their property gasoline, oil, waste oil, natural gas and / or propane storage tanks.

Government Publication Date: 1999-May 31, 2022

Scott's Manufacturing Directory:

Private SCT

Scott's Directories is a data bank containing information on over 200,000 manufacturers across Canada. Even though Scott's listings are voluntary, it is the most comprehensive database of Canadian manufacturers available. Information concerning a company's address, plant size, and main products are included in this database.

Government Publication Date: 1992-Mar 2011*

Ontario Spills:

Provincial SPL

List of spills and incidents made available the Ministry of the Environment, Conservation and Parks. This database identifies information such as location (approximate), type and quantity of contaminant, date of spill, environmental impact, cause, nature of impact, etc. Information from 1988-2002 was part of the ORIS (Occurrence Reporting Information System). The SAC (Spills Action Centre) handles all spills reported in Ontario. Regulations for spills in Ontario are part of the MOE's Environmental Protection Act, Part X. The Ministry of the Environment, Conservation and Parks cites the coronavirus pandemic as an explanation for delays in releasing data pursuant to requests.

Government Publication Date: 1988-Sep 2020; Dec 2020-Mar 2021

Wastewater Discharger Registration Database:

Provincial

[SRDS](#)

Facilities that report either municipal treated wastewater effluent or industrial wastewater discharges under the Effluent Monitoring and Effluent Limits (EMEL) and Municipal/Industrial Strategy for Abatement Regulations. The Municipal/Industrial Strategy for Abatement (MISA) division of the Ontario Ministry of Environment keeps record of direct dischargers of toxic pollutants within nine sectors including: Electric Power Generation, Mining, Petroleum Refining, Organic Chemicals, Inorganic Chemicals, Pulp & Paper, Metal Casting, Iron & Steel, and Quarries.

Government Publication Date: 1990-Dec 31, 2020

Anderson's Storage Tanks:

Private

[TANK](#)

The information provided in this database was collected by examining various historical documents, which identified the location of former storage tanks, containing substances such as fuel, water, gas, oil, and other various types of miscellaneous products. Information is available in regard to business operating at tank site, tank location, permit year, permit & installation type, no. of tanks installed & configuration and tank capacity. Data contained within this database pertains only to the city of Toronto and is not warranted to be complete, exhaustive or authoritative. The information was collected for research purposes only.

Government Publication Date: 1915-1953*

Transport Canada Fuel Storage Tanks:

Federal

[TCFT](#)

List of fuel storage tanks currently or previously owned or operated by Transport Canada. This inventory also includes tanks on The Pickering Lands, which refers to 7,530 hectares (18,600 acres) of land in Pickering, Markham, and Uxbridge owned by the Government of Canada since 1972; properties on this land has been leased by the government since 1975, and falls under the Site Management Policy of Transport Canada, but is administered by Public Works and Government Services Canada. This inventory provides information on the site name, location, tank age, capacity and fuel type.

Government Publication Date: 1970 - Apr 2020

Variances for Abandonment of Underground Storage Tanks:

Provincial

[VAR](#)

Listing of variances granted for storage tank abandonment. This is not a comprehensive or complete inventory of tank abandonment variances in the province; this listing is a copy of tank abandonment variance records previously obtained under Access to Public Information. In Ontario, registered underground storage tanks must be removed within two years of disuse; if removal of a tank is not feasible, an application may be sought for a variance from this code requirement.

Records are not verified for accuracy or completeness.

Government Publication Date: Feb 28, 2022

Waste Disposal Sites - MOE CA Inventory:

Provincial

[WDS](#)

The Ontario Ministry of Environment, Waste Management Branch, maintains an inventory of known open (active or inactive) and closed disposal sites in the Province of Ontario. Active sites maintain a Certificate of Approval, are approved to receive and are receiving waste. Inactive sites maintain Certificate(s) of Approval but are not receiving waste. Closed sites are not receiving waste. The data contained within this database was compiled from the MOE's Certificate of Approval database. Locations of these sites may be cross-referenced to the Anderson database described under ERIS's Private Source Database section, by the CA number. All new Environmental Compliance Approvals handed out after Oct 31, 2011 for Waste Disposal Sites will still be found in this database.

Government Publication Date: Oct 2011- Dec 31, 2022

Waste Disposal Sites - MOE 1991 Historical Approval Inventory:

Provincial

[WDSH](#)

In June 1991, the Ontario Ministry of Environment, Waste Management Branch, published the "June 1991 Waste Disposal Site Inventory", of all known active and closed waste disposal sites as of October 30st, 1990. For each "active" site as of October 31st 1990, information is provided on site location, site/CA number, waste type, site status and site classification. For each "closed" site as of October 31st 1990, information is provided on site location, site/CA number, closure date and site classification. Locations of these sites may be cross-referenced to the Anderson database described under ERIS's Private Source Database section, by the CA number.

Government Publication Date: Up to Oct 1990*

Water Well Information System:

Provincial

[WWIS](#)

This database describes locations and characteristics of water wells found within Ontario in accordance with Regulation 903. It includes such information as coordinates, construction date, well depth, primary and secondary use, pump rate, static water level, well status, etc. Also included are detailed stratigraphy information, approximate depth to bedrock and the approximate depth to the water table.

Government Publication Date: Jun 30 2022

Definitions

Database Descriptions: This section provides a detailed explanation for each database including: source, information available, time coverage, and acronyms used. They are listed in alphabetic order.

Detail Report: This is the section of the report which provides the most detail for each individual record. Records are summarized by location, starting with the project property followed by records in closest proximity.

Distance: The distance value is the distance between plotted points, not necessarily the distance between the sites' boundaries. All values are an approximation.

Direction: The direction value is the compass direction of the site in respect to the project property and/or center point of the report.

Elevation: The elevation value is taken from the location at which the records for the site address have been plotted. All values are an approximation. Source: Google Elevation API.

Executive Summary: This portion of the report is divided into 3 sections:

'Report Summary'- Displays a chart indicating how many records fall on the project property and, within the report search radii.

'Site Report Summary'-Project Property'- This section lists all the records which fall on the project property. For more details, see the 'Detail Report' section.

'Site Report Summary-Surrounding Properties'- This section summarizes all records on adjacent properties, listing them in order of proximity from the project property. For more details, see the 'Detail Report' section.

Map Key: The map key number is assigned according to closest proximity from the project property. Map Key numbers always start at #1. The project property will always have a map key of '1' if records are available. If there is a number in brackets beside the main number, this will indicate the number of records on that specific property. If there is no number in brackets, there is only one record for that property.

The symbol and colour used indicates 'elevation': the red inverted triangle will dictate 'ERIS Sites with Lower Elevation', the yellow triangle will dictate 'ERIS Sites with Higher Elevation' and the orange square will dictate 'ERIS Sites with Same Elevation.'

Unplottables: These are records that could not be mapped due to various reasons, including limited geographic information. These records may or may not be in your study area, and are included as reference.

APPENDIX C

Site Photographs



Photo 1 - Looking south at the parking garage that occupies the site



Photo 2 - View of the west side of the garage and laneway, looking south.

CLIENT
GWL Realty Advisors Inc.

PROJECT
Phase One ESA, 170 Slater Street, Ottawa, Ontario



TITLE
Photographic Record



Photo 3 - View of the east side of the garage, looking south.



Photo 4 - A view of the south side of the garage, looking west.

CLIENT
GWL Realty Advisors Inc.

PROJECT
Phase One ESA, 170 Slater Street, Ottawa, Ontario



TITLE
Photographic Record



Photo 5 - On the west side of the garage, looking north up the laneway.



Photo 6 - Parking garage entrance

CLIENT
GWL Realty Advisors Inc.

PROJECT
Phase One ESA, 170 Slater Street, Ottawa, Ontario



TITLE
Photographic Record



Photo 7 - Inside the garage, ground floor looking north.



Photo 8 - Inside the garage, ground floor looking south.

CLIENT
GWL Realty Advisors Inc.

PROJECT
Phase One ESA, 170 Slater Street, Ottawa, Ontario



TITLE
Photographic Record



Photo 9 - Stairwell, NE corner of Property




Photo 10 - Rusting/corroding hand rails

CLIENT
GWL Realty Advisors Inc.

PROJECT
Phase One ESA, 170 Slater Street, Ottawa, Ontario



TITLE
Photographic Record



Photo 11 - Peeling paint in stairwell



Photo 12 - Rusting/corroding door frame

CLIENT
GWL Realty Advisors Inc.

PROJECT
Phase One ESA, 170 Slater Street, Ottawa, Ontario



TITLE
Photographic Record



Photo 13 - Rust staining on stairwells



Photo 14 - Storm drainage piping

CLIENT
GWL Realty Advisors Inc.

PROJECT
Phase One ESA, 170 Slater Street, Ottawa, Ontario



TITLE
Photographic Record



Photo 15 - Rust staining on stairwells



Photo 16 - Looking NE from the Property, across Slater St

CLIENT
GWL Realty Advisors Inc.

PROJECT
Phase One ESA, 170 Slater Street, Ottawa, Ontario



TITLE
Photographic Record



Photo 17 - South of the Property, looking east



Photo 18 - Looking south from the Property across Laurier Ave

CLIENT
GWL Realty Advisors Inc.

PROJECT
Phase One ESA, 170 Slater Street, Ottawa, Ontario



TITLE
Photographic Record



Photo 19 - Upper outdoor level of garage, looking NW



Photo 20 - Upper outdoor level of garage, looking south

CLIENT
GWL Realty Advisors Inc.

PROJECT
Phase One ESA, 170 Slater Street, Ottawa, Ontario



TITLE
Photographic Record

APPENDIX D

Detailed PCA Table

APPENDIX D Detailed list of PCAs in Phase One Study Area

Location	PCA # (Table 2, Sched. D)	PCA Description	Information Source	Rationale for Potential Contribution of the PCA to an APEC
O'Connor St, 227 Laurier Ave	37	Laundry and Cleaners 1920-2001: Operation of dry cleaning equipment (where chemicals are used)	HLUI, FIPs	Dry cleaning facility directly adjacent to Phase One Property has contributed to an APEC (APEC 4)
269 Laurier	28	Diesel tank for back up generator.	MECP	Property is located directly adjacent to Phase one property to the west. Location and volume of diesel tank unknown. 269 Laurier considered cross-gradient to Site and PCA is therefore not considered and APEC.
124 O'Connor St, 263 Laurier Ave	33	Artext Electronic, Platemaking, Typesetting and Bindery Industry, 1995. About Electrical Sales & Mechanical Specialty Work 2001 Hunt Club Press Limited, 1994	HLUI	Based on the age of the listings it is unlikely that large quantified of hazardous substances were used in the printing process and therefore not considered to be an APEC.
140 O'Connor, 300 Laurier Ave, 179 Gloucester St, 167 Gloucester St, 171 Bank St	31, 10, 28, 37, 57	EPrint It, Commercial Printing Industries 2005 F.X. Laderoute Storage and Lea and Hawley Limited motor vehicle repair shops, 1922-1948. Three underground storage tanks of unknown contents c. 1912. Motor Vehicle Parts manufacturing (Med Lake Manufacturing) c. 1920.	HLUI	Former motor vehicle repair shop, and 3 USTs of unknown contents, dry cleaning facilities, and motor Vehicle parts manufacturing Industries located directly up-gradient of Phase One property has contributed to an APEC (APEC 4)
153 Bank St, 139 Bank St	37, 34	Bower, Ellacott & Co, Machine shop, 1900-1950 United Cleaners c. 1900-1980.	HLUI	Former machine shop and former launderers located 50 metres cross gradient to the Phase One property. Given the separation from the Phase One Property and the construction of a deep underground parking garage between the PCA and the Phase One Property, it is not considered to have resulted in an APEC.
132 Bank St., 134 Bank St., 144 Bank St., 252 Slater St.,	10, 37, 39	Various motor vehicle repair shops 1920-1948, Sanitary Wardrobe Cleaners and Dyers 1940, Sherwin Williams Paints 1930, Sproule & O'Connor 1900-1910.	HLUI	Current and/or former motor vehicle repair shops, laundries/cleaners, and platemaking, typesetting and bindery industry located over 50 metres down gradient of the Phase One property and is not considered to have resulted in an APEC.
123 Bank	37	Patton's Ltd Cleaners & Dryers c. 1900.	HLUI	Cleaners/launders located down gradient of the Phase One Study property, it is not considered to have resulted in an APEC.
O'Connor St., 171 Slater St.	10, 28, 47	Central Vulcanizing Company c. 1920-1921 Unnamed Auto Repair Shop, c. 1963,	HLUI	Former rubber products industries, auto repair shop and printing industry. Property is located down gradient of Phase One Property and is not considered to have resulted in an APEC.
Gloucester St	10, 28	Albert Oldham Auto Service, Gas Station, c. 1948-1956.	HLUI	Former gas station, with 3 USTs located up-gradient of Phase One Property and has contributed to APEC. (APEC 4)

Location	PCA # (Table 2, Sched. D)	PCA Description	Information Source	Rationale for Potential Contribution of the PCA to an APEC
Gloucester St	28	Former Gas station, c. 1930-1956.	HLUI	Former gas station, with 3 USTs located up-gradient of Phase One Property, due to the distance from the Site it is not considered to have resulted in an APEC.
154 O'Connor St	10, 28	Former Auto Repair Shops, 1940-2005. A retail fuel outlet with three single wall USTs containing gasoline.	HLUI, TSSA	Former auto repair shops and current retail fuel outlet, located up-gradient of Phase One Property, due to the distance from the Site it is not considered to have resulted in an APEC.
174 Gloucester St	37	Plus Cleaners, c. 1998,	HLUI	Former cleaners/laundriers, located within the Phase One Study Area, due to the distance from the Site it is not considered to have resulted in an APEC.
197 Bank St	39	Sherwin Williams, c. 1930	HLUI	Paint and Varnish industry located within the Phase One Study Area, due to the distance from the Site it is not considered to have resulted in an APEC.
200 Bank St, 194 Gloucester	37, 10, 8	De Fonteny French Cleaners, c. 1930-1940, Unnamed motor vehicle repair shop c. 1901, Dustbane Manufacturer Co, c.1930.	HLUI	Former cleaners/laundriers, auto repairs, and chemical cleaner manufacturers located within the Phase One Study Area, due to the distance from the Site it is not considered to have resulted in an APEC.
178 Bank St	37, 10	De Fonteney Dry Cleaning, c.1900-1970. Commercial autobody shop.	HLUI	Former dry cleaners, located within the Phase One Study Area, due to the distance from the Site it is not considered to have resulted in an APEC.
323 Laurier Ave	28	Former Gas station, multiple owners 1930-1950.	HLUI	Former gas station located within the Phase One Study Area, due to the distance from the Site it is not considered to have resulted in an APEC.
148 Bank St, 138 Bank St	33, 10, 39, 37	Dominion Plating Works c. 1900 Motor Service Co c. 1940-1960 Ottawa Paint Works c. 1900-1940 Superior Service Cleaners c. 1940-1950	HLUI	Former cleaners/laundries, auto repairs, and paint industry located within the Phase One Study Area, due to the distance from the Site it is not considered to have resulted in an APEC.
247 Slater St, 122 Bank St	37, 8	Former laundry/cleaners c. 1980-2001, Sodalumina Chemical Corp c. 1930.	HLUI	Former cleaners/laundries, and chemical manufacturing located within the Phase One Study Area, due to the distance from the Site it is not considered to have resulted in an APEC.
250 Albert St,	37, 10	Spic an Span Cleaners c. 1980, Surgenor Motors c. 1970.	HLUI	Former cleaners/laundries, and auto repair located within the Phase One Study Area, due to the distance from the Site it is not considered to have resulted in an APEC.

Location	PCA # (Table 2, Sched. D)	PCA Description	Information Source	Rationale for Potential Contribution of the PCA to an APEC
118 Bank St., 117 Bank St., 230 Albert St., 228 Albert St.	32, 10	Bank Street Foundry/McFarlane Brothers, 1901-1912, Dominion Plating Works 1910, Goldart recreational vehicle dealer and servicing 2001-2005, Crabtree Company 1920- 1930.	HLUI	Former foundry, metals industries and auto repair located within the Phase One Study Area, due to the distance from the Site it is not considered to have resulted in an APEC.
218 Albert St., 210 Albert St., 222 Albert St., 198 Albert St.	6, 52, 27, 37	Battery storage company 1920-1922, Canadian Pacific Express repair shop 1930-1950, various laundries/cleaners 1930-2001, Hans Lockeberg Metal Stamping 1940.	HLUI	Former battery storage, laundries/cleaners, metals industries and auto repair located within the Phase One Study Area, due to the distance from the Site it is not considered to have resulted in an APEC.
132 Albert St.	34, 10	Canadian Allis-Chalmers Co heating equipment manufacturing 1930-1940, Stewart-Warner Sales and Service, auto service 1930-1970.	HLUI	Former heating equipment manufacturing and auto repair located within the Phase One Study Area, due to the distance from the Site it is not considered to have resulted in an APEC.
151 Slater	10, 28	Standard Mechanical Systems Ltd, motor vehicle repair shop, 2001, Supertest Petroleum corp. gas station 1930-1963.	HLUI	Former motor vehicle repair shop and gas station with 6 USTs with gasoline (1948) and 1 UST with gasoline (1963), located within the Phase One Study Area, due to the distance from the Site it is not considered to have resulted in an APEC.
119 Slater St.	37	Paragon Cleaners 1980-1998.	HLUI	Current and/or former laundries/cleaners located within the Phase One Study Area, due to the distance from the Site it is not considered to have resulted in an APEC.
79 Metcalfe	10	Hertz Drive Yourself Station, with auto servicing 1930.	HLUI	Current and/or former motor vehicle repair located within the Phase One Study Area, due to the distance from the Site it is not considered to have resulted in an APEC.
100 Albert St., 63 Metcalfe	28, 37	Beamish Service gas, gas station 1930-1950, Various Cleaners 1960, 1998.	HLUI	Current and/or former gasoline station(2 USTs 10000 gal, 1 UST 500 gal, both contents unknown), laundries/cleaning facilities located within the Phase One Study Area, due to the distance from the Site it is not considered to have resulted in an APEC.
Slater St	10	M. Landreville Ltd Central Garage, motor vehicle repair shop 1920-1950.	HLUI	Current and/or former motor vehicle repair shops located within the Phase One Study Area, due to the distance from the Site it is not considered to have resulted in an APEC.
99 Metcalfe St., 94 Slater St.	37, 10	Brown's Cleaners (laundries) 2001, Uptown Garage.	HLUI	Current and/or former laundries/cleaners and motor vehicle repair shops located within the Phase One Study Area, due to the distance from the Site it is not considered to have resulted in an APEC.

Location	PCA # (Table 2, Sched. D)	PCA Description	Information Source	Rationale for Potential Contribution of the PCA to an APEC
118 Slater	34	Even-Heat Co Ltd, heating equipment manufacturing 1920-1930.	HLUI	Current and/or former heating equipment manufacturing located within the Phase One Study Area, due to the distance from the Site it is not considered to have resulted in an APEC.
Metcalfe St.	10	Asbestonos Corp Ltd motor vehicle repair shops 1920-1948.	HLUI	Current and/or former motor vehicle repair shops located within the Phase One Study Area, due to the distance from the Site it is not considered to have resulted in an APEC.
291 Lisgar	37	Nathan Sherwood Tailor, cleaning/laundry services 1948-1956.	HLUI	Current and/or former laundries/cleaners located within the Phase One Study Area, due to the distance from the Site it is not considered to have resulted in an APEC.
146 Nepean	37	Monson's Deluxe Dry Cleaning 1948-1960.	HLUI	Current and/or former laundries/cleaners located within the Phase One Study Area, due to the distance from the Site it is not considered to have resulted in an APEC.
177 Nepean	28	In 1999, an unknown quantity of furnace oil leaked from an underground storage tank at 177 Nepean Street, environmental impacts are possible.	Ontario Spills Database	Due to age of spill and distance from site, not considered and APEC.
211 Bank St.	37	Brown's Cleaners, laundry/cleaner 1998-2001.	HLUI	Current and/or former laundries/cleaners located within the Phase One Study Area, due to the distance from the Site it is not considered to have resulted in an APEC.
222 Bank St., 214 Bank St.	34, 37	Fess Oil Burners of Canada Ltd 1930, Parkers Cleaners and Dyers Ld. 1940-1950.	HLUI	Current and/or former heating equipment manufacturing, and laundries/cleaners located within the Phase One Study Area, due to the distance from the Site it is not considered to have resulted in an APEC.
332 Laurier Ave	57	Hobart Manufacturing Co, vehicle parts and accessories manufacturing, 1940. PCA #34 Metal Fabrication.	HLUI	Current and/or former , motor vehicle parts manufacturing located within the Phase One Study Area, due to the distance from the Site it is not considered to have resulted in an APEC.
195 Kent St	28	Musty's Service Station, gas station 1960-1970.	HLUI	Current and/or former gasoline service stations located within the Phase One Study Area, due to the distance from the Site it is not considered to have resulted in an APEC.
360 Laurier Ave	37	Hillary's Dry Cleaners 1980-2001, Sooter's 1998.	HLUI	Current and/or former laundries/cleaners and platemaking, typesetting and bindery industries located within the Phase One Study Area, due to the distance from the Site it is not considered to have resulted in an APEC.

Location	PCA # (Table 2, Sched. D)	PCA Description	Information Source	Rationale for Potential Contribution of the PCA to an APEC
300 Slater St.	37	Plus Cleaners, 1994-2000.	HLUI	Current and/or former laundries/cleaners located within the Phase One Study Area, due to the distance from the Site it is not considered to have resulted in an APEC.
275 Slater St.	10, 28	Brake Service Station Ltd 1920-1963, Esso gas station 2005.	HLUI	Current and/or former motor vehicle repair shops and gasoline service stations located within the Phase One Study Area, due to the distance from the Site it is not considered to have resulted in an APEC.
264 Albert St.	10	Modern Taxi Cab Co, auto repairs 1940.	HLUI	Motor vehicle repair shops located within the Phase One Study Area, due to the distance from the Site it is not considered to have resulted in an APEC.
295 Albert St., 123 Kent St., 291 Albert St., 254 Queen St., 117 Kent St.,	10, 33, 28	Various auto Repair shops 1910-1930, Central Service Station 1940, M. Evenchick Ltd 1958-1965, Vail's Clean-O-Mat Service 1960-1970.	HLUI	Current and/or former motor vehicle repair shops, gasoline service stations, metals industries, elevator manufacturing located within the Phase One Study Area, due to the distance from the Site it is not considered to have resulted in an APEC.
261 Alberts St., 265 Albert St., 255 Albert St.	33, 10	John E. Sheppard Sheet Metal Worker 1912-1922, Modern Taxi Co, vehicle repairs 1970.	HLUI	Current and/or former metals industry, motor vehicle repair shops located within the Phase One Study Area, due to the distance from the Site it is not considered to have resulted in an APEC.
96 Bank St., 98 Bank St.	29	H. Horwod & Son glass industries 1900.	HLUI	Current and/or former platemaking, typesetting and bindery industries and glass industries located within the Phase One Study Area, due to the distance from the Site it is not considered to have resulted in an APEC.
246 Albert St.	33	Dominion Electro Plating Co 1920-1922.	HLUI	Current and/or former stamped, pressed and coated metal products industries located within the Phase One Study Area, due to the distance from the Site it is not considered to have resulted in an APEC.
107 Kent St., 240 Sparks St., 221 Queen St., 239 Queen St., 76 Bank St.	28, 10, 37, 17	Machine Shop with 3 USTs, contents unknown 1901-1950, various motor vehicle repair shops 1912-1950, various laundries/cleaners 1930-1970, Ottawa Dye Works 1920.	HLUI	Current and/or former motor vehicle repair shops, laundries/cleaners, metals industries, textile manufacturers, 3 USTs of unknown contents located within the Phase One Study Area, due to the distance from the Site it is not considered to have resulted in an APEC.
203 Queen St.	37	Paul's Service Stores Ltd, laundries/cleaners 1960.	HLUI	Current and/or former laundries/cleaners located within the Phase One Study Area, due to the distance from the Site it is not considered to have resulted in an APEC.

Location	PCA # (Table 2, Sched. D)	PCA Description	Information Source	Rationale for Potential Contribution of the PCA to an APEC
233 Albert St., 99 Bank St., 101 Bank St., 246 Queen St.	10, 39	Dominion Auto Radiator 1930, Scarfe and Co. Ltd (paint) 1940-1950.	HLUI	Current and/or former motor vehicle repair shops, and paint storage located within the Phase One Study Area, due to the distance from the Site it is not considered to have resulted in an APEC.
203 Albert St.	37	Paul's Service Stores Ltd, laundries/cleaners 1948-1964.	HLUI	Current and/or former laundries/cleaners located within the Phase One Study Area, due to the distance from the Site it is not considered to have resulted in an APEC.
179 Queen St., 167 Queen St.	28	Gas station 1940.	HLUI	Current and/or former gasoline stations, 1 UST - gasoline located within the Phase One Study Area, due to the distance from the Site it is not considered to have resulted in an APEC.
160 Sparks St.,	54	Coles National Manufacturing Co 1900.	HLUI	Current and/or former textiles manufacturing located within the Phase One Study Area, due to the distance from the Site it is not considered to have resulted in an APEC.
135 Albert St., 145 Albert St., 111 Alberts St., 139 Albert St.	10, 28, 37	Various auto repairs, gas stations , 2 USTs, 1910-1962, Hillary's Cleaners 1940-1998.	HLUI	Current and/or former auto repair shops, gas stations, 3 USTs - gasoline with one located under 139 Albert St, and laundries/cleaners located within the Phase One Study Area, due to the distance from the Site it is not considered to have resulted in an APEC.
Queen St.,	54, 34	Butterworth & Co Iron Foundries 1900-1921, Grant Holden Graham canvas industries 1912.	HLUI	Current and/or former iron foundries and textile manufacturing located within the Phase One Study Area, due to the distance from the Site it is not considered to have resulted in an APEC.
140 Sparks St., 130 Sparks St., 132 Sparks St.	31, 8	GE Willis 1900, The Topley Company Ltd 1910-1920, Dustbane Manufacturer Co Ltd, manufactures sweeping compound.	HLUI	Current and/or former platemaking, typesetting and bindery industry, and chemical manufacturing located within the Phase One Study Area, due to the distance from the Site it is not considered to have resulted in an APEC.

wsp

wsp.com