

**brigil**

# 265 Catherine Street, Ottawa

Shadow Studies

For Brigil

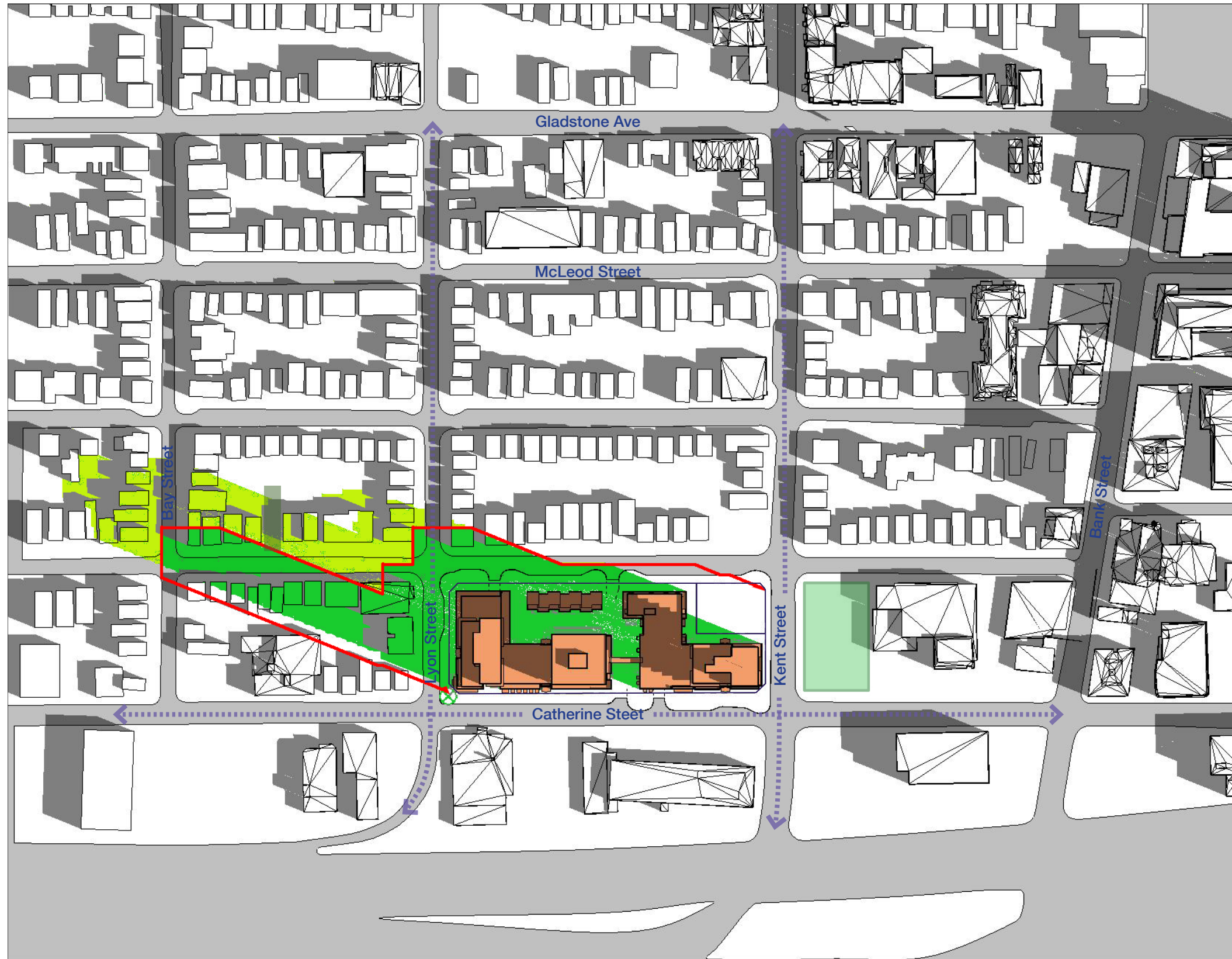
Issued for Site Plan Approval (Resubmission)  
15 March 2024

**BDP.  
Quadrangle**





# Shadow Study - June 21<sup>st</sup>



- Proposed Development
- Proposed Shadow
- New Net Shadow
- Existing Shadows
- As of Right Shadow Outline
- Communal Amenity Areas
- Public Spaces
- Property Lines
- Arterial Road

8:00 am



# Shadow Study - June 21<sup>st</sup>



- Proposed Development
- Proposed Shadow
- New Net Shadow
- Existing Shadows
- As of Right Shadow Outline
- Communal Amenity Areas
- Public Spaces
- Property Lines
- Arterial Road

9:00 am



# Shadow Study - June 21<sup>st</sup>



- Proposed Development
- Proposed Shadow
- New Net Shadow
- Existing Shadows
- As of Right Shadow Outline
- Communal Amenity Areas
- Public Spaces
- Property Lines
- Arterial Road

10:00 am



# Shadow Study - June 21<sup>st</sup>



- Proposed Development
- Proposed Shadow
- New Net Shadow
- Existing Shadows
- As of Right Shadow Outline
- Communal Amenity Areas
- Public Spaces
- Property Lines
- Arterial Road

11:00 am



# Shadow Study - June 21<sup>st</sup>



- Proposed Development
- Proposed Shadow
- New Net Shadow
- Existing Shadows
- As of Right Shadow Outline
- Communal Amenity Areas
- Public Spaces
- Property Lines
- Arterial Road

12:00 pm



# Shadow Study - June 21<sup>st</sup>



- Proposed Development
- Proposed Shadow
- New Net Shadow
- Existing Shadows
- As of Right Shadow Outline
- Communal Amenity Areas
- Public Spaces
- Property Lines
- Arterial Road

1:00 pm



# Shadow Study - June 21<sup>st</sup>



- Proposed Development
- Proposed Shadow
- New Net Shadow
- Existing Shadows
- As of Right Shadow Outline
- Communal Amenity Areas
- Public Spaces
- Property Lines
- Arterial Road

2:00 pm



# Shadow Study - June 21<sup>st</sup>



- Proposed Development
- Proposed Shadow
- New Net Shadow
- Existing Shadows
- As of Right Shadow Outline
- Communal Amenity Areas
- Public Spaces
- Property Lines
- Arterial Road

3:00 pm



# Shadow Study - June 21<sup>st</sup>



- Proposed Development
- Proposed Shadow
- New Net Shadow
- Existing Shadows
- As of Right Shadow Outline
- Communal Amenity Areas
- Public Spaces
- Property Lines
- Arterial Road

4:00 pm

# Shadow Study - June 21<sup>st</sup>



- Proposed Development
- Proposed Shadow
- New Net Shadow
- Existing Shadows
- As of Right Shadow Outline
- Communal Amenity Areas
- Public Spaces
- Property Lines
- Arterial Road

5:00 pm



# Shadow Study - June 21<sup>st</sup>



- Proposed Development
- Proposed Shadow
- New Net Shadow
- Existing Shadows
- As of Right Shadow Outline
- Communal Amenity Areas
- Public Spaces
- Property Lines
- Arterial Road

6:00 pm

# Shadow Study - June 21<sup>st</sup>

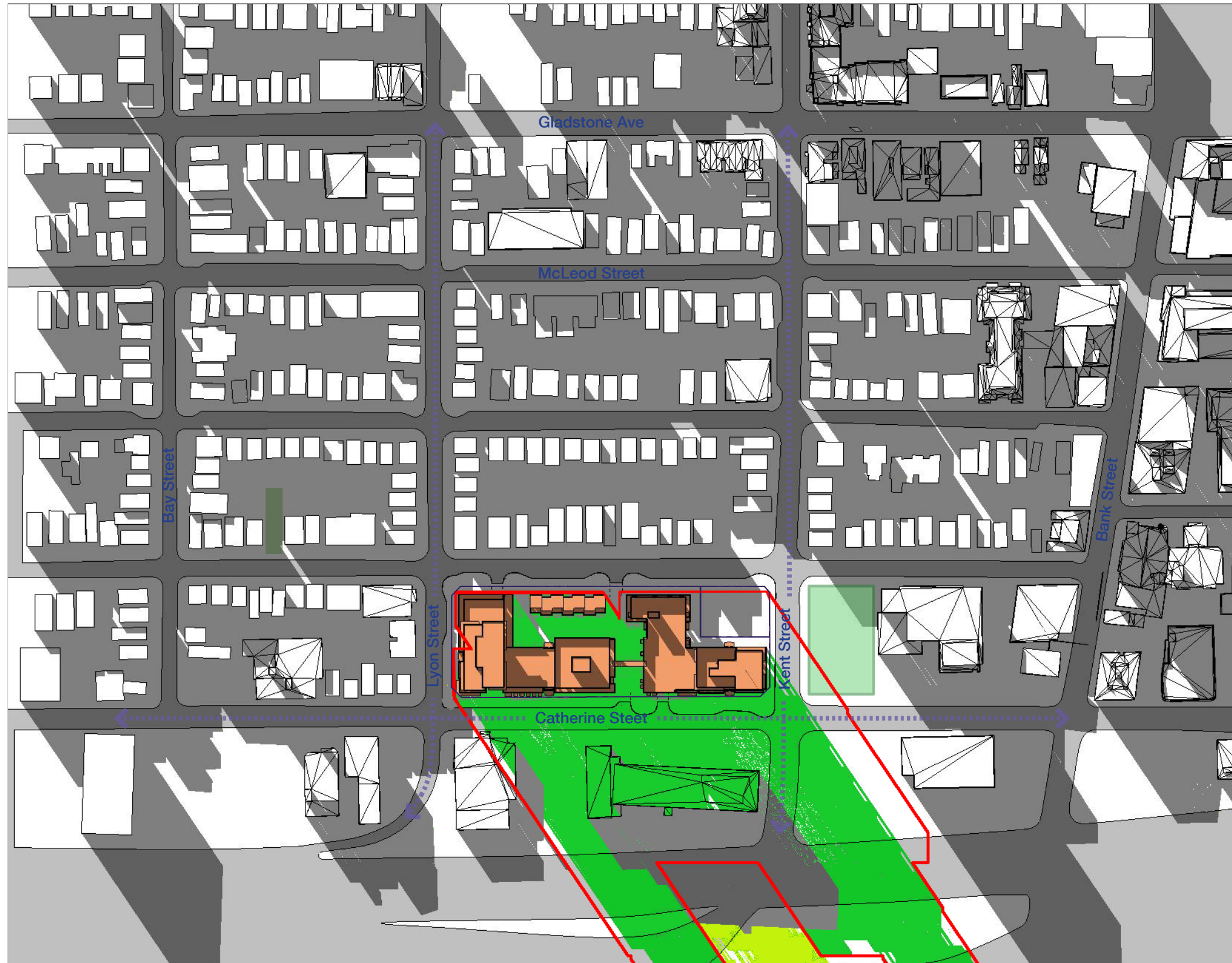


- Proposed Development
- Proposed Shadow
- New Net Shadow
- Existing Shadows
- As of Right Shadow Outline
- Communal Amenity Areas
- Public Spaces
- Property Lines
- Arterial Road

7:00 pm



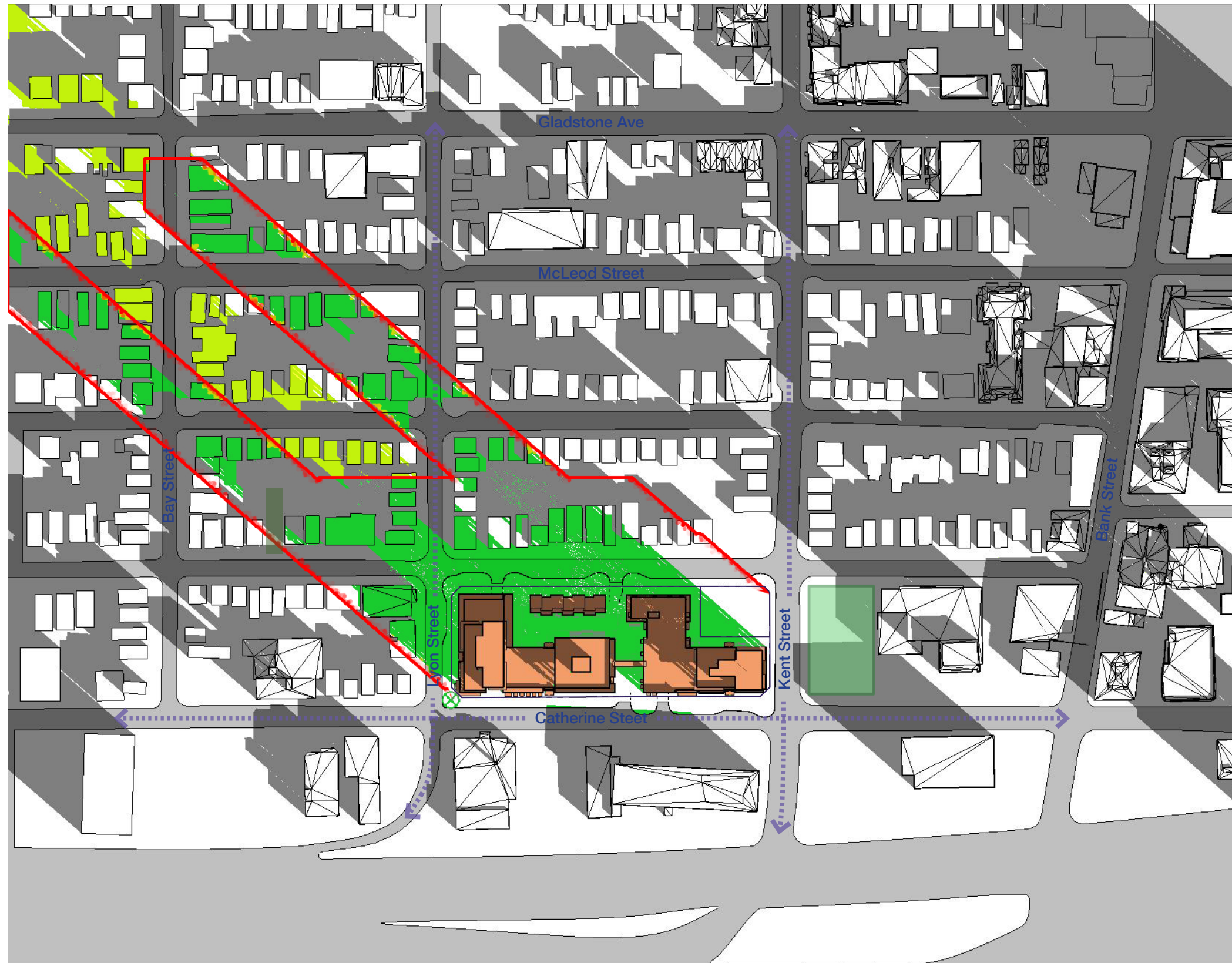
# Shadow Study - June 21<sup>st</sup>



- Proposed Development
- Proposed Shadow
- New Net Shadow
- Existing Shadows
- As of Right Shadow Outline
- Communal Amenity Areas
- Public Spaces
- Property Lines
- Arterial Road

8:00 pm

# Shadow Study - September 21<sup>st</sup>

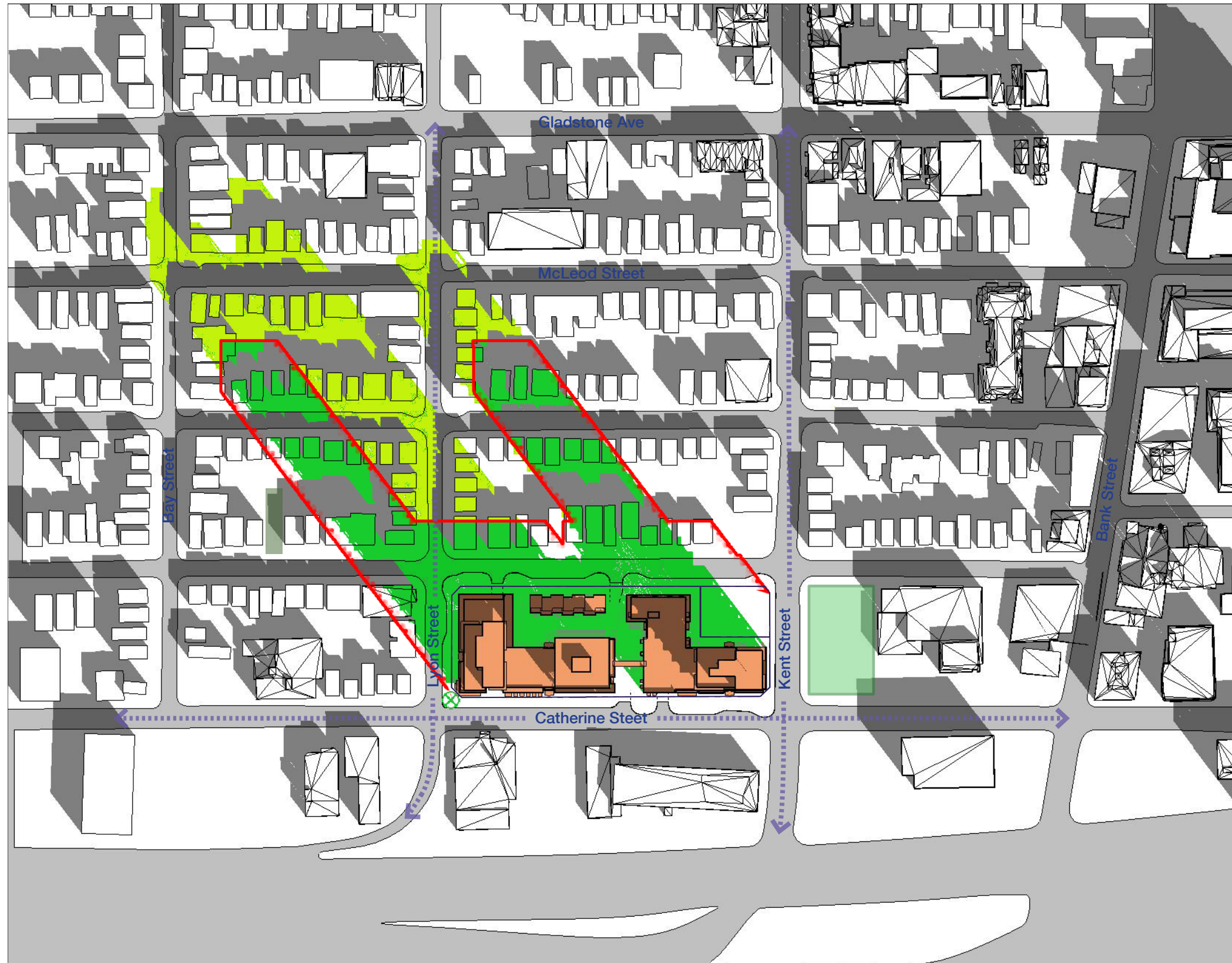


- Proposed Development
- Proposed Shadow
- New Net Shadow
- Existing Shadows
- As of Right Shadow Outline
- Communal Amenity Areas
- Public Spaces
- Property Lines
- Arterial Road

8:00 am



# Shadow Study - September 21<sup>st</sup>



9:00 am

# Shadow Study - September 21<sup>st</sup>



- Proposed Development
- Proposed Shadow
- New Net Shadow
- Existing Shadows
- As of Right Shadow Outline
- Communal Amenity Areas
- Public Spaces
- Property Lines
- Arterial Road

10:00 am



# Shadow Study - September 21<sup>st</sup>



- Proposed Development
- Proposed Shadow
- New Net Shadow
- Existing Shadows
- As of Right Shadow Outline
- Communal Amenity Areas
- Public Spaces
- Property Lines
- Arterial Road

11:00 am

# Shadow Study - September 21<sup>st</sup>



- Proposed Development
- Proposed Shadow
- New Net Shadow
- Existing Shadows
- As of Right Shadow Outline
- Communal Amenity Areas
- Public Spaces
- Property Lines
- Arterial Road

12:00 pm



# Shadow Study - September 21<sup>st</sup>



- Proposed Development
- Proposed Shadow
- New Net Shadow
- Existing Shadows
- As of Right Shadow Outline
- Communal Amenity Areas
- Public Spaces
- Property Lines
- Arterial Road

1:00 pm

# Shadow Study - September 21<sup>st</sup>



- Proposed Development
- Proposed Shadow
- New Net Shadow
- Existing Shadows
- As of Right Shadow Outline
- Communal Amenity Areas
- Public Spaces
- Property Lines
- Arterial Road

2:00 pm



# Shadow Study - September 21<sup>st</sup>



- Proposed Development
- Proposed Shadow
- New Net Shadow
- Existing Shadows
- As of Right Shadow Outline
- Communal Amenity Areas
- Public Spaces
- Property Lines
- Arterial Road

3:00 pm

# Shadow Study - September 21<sup>st</sup>



- Proposed Development
- Proposed Shadow
- New Net Shadow
- Existing Shadows
- As of Right Shadow Outline
- Communal Amenity Areas
- Public Spaces
- Property Lines
- Arterial Road

4:00 pm



# Shadow Study - September 21<sup>st</sup>



- Proposed Development
- Proposed Shadow
- New Net Shadow
- Existing Shadows
- As of Right Shadow Outline
- Communal Amenity Areas
- Public Spaces
- Property Lines
- Arterial Road

5:00 pm

# Shadow Study - September 21<sup>st</sup>

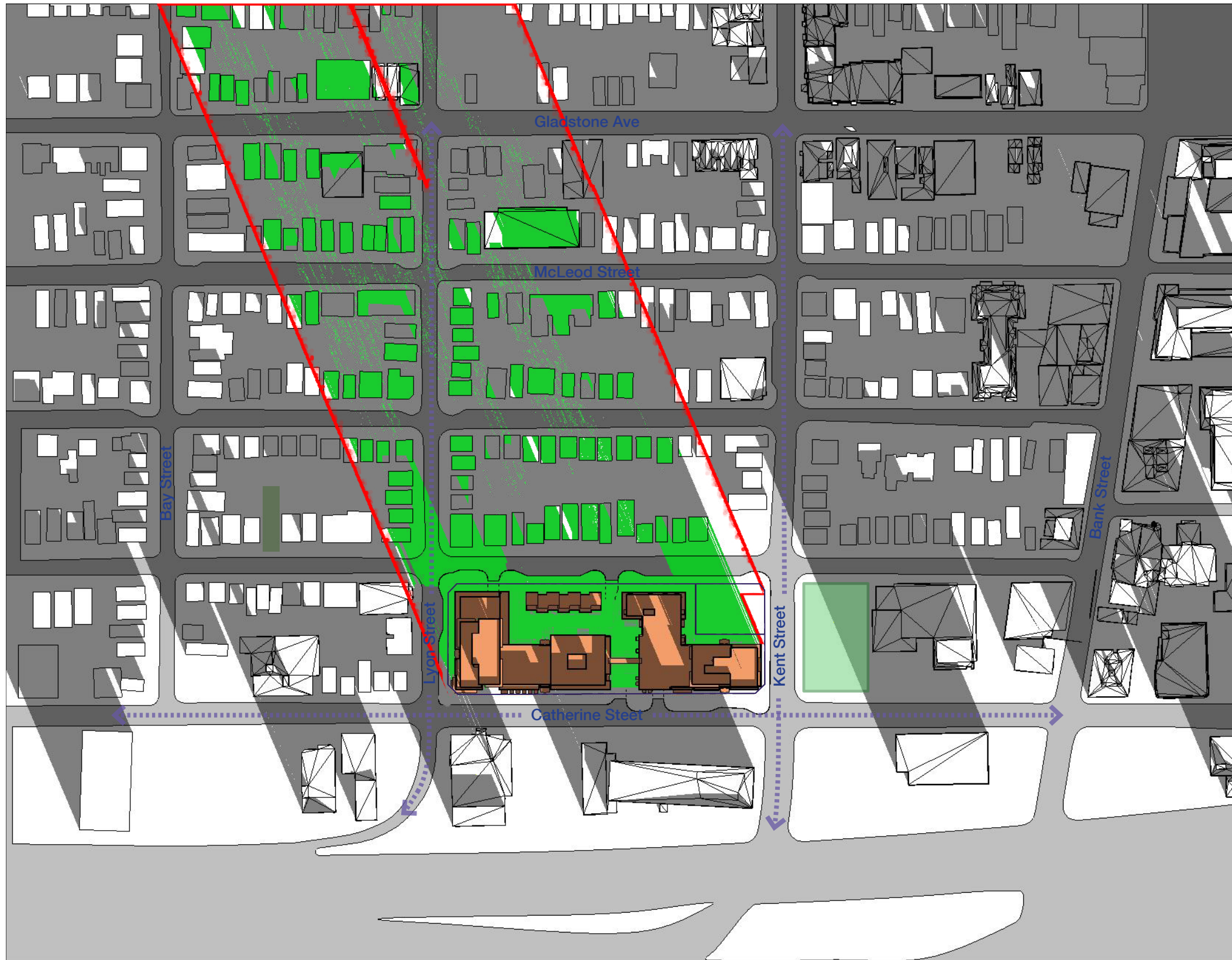


- Proposed Development
- Proposed Shadow
- New Net Shadow
- Existing Shadows
- As of Right Shadow Outline
- Communal Amenity Areas
- Public Spaces
- Property Lines
- Arterial Road

6:00 pm



# Shadow Study - December 21<sup>st</sup>



- Proposed Development
- Proposed Shadow
- New Net Shadow
- Existing Shadows
- As of Right Shadow Outline
- Communal Amenity Areas
- Public Spaces
- Property Lines
- Arterial Road

9:00 am

# Shadow Study - December 21<sup>st</sup>



- Proposed Development
- Proposed Shadow
- New Net Shadow
- Existing Shadows
- As of Right Shadow Outline
- Communal Amenity Areas
- Public Spaces
- Property Lines
- Arterial Road

10:00 am



# Shadow Study - December 21<sup>st</sup>



- Proposed Development
- Proposed Shadow
- New Net Shadow
- Existing Shadows
- As of Right Shadow Outline
- Communal Amenity Areas
- Public Spaces
- Property Lines
- Arterial Road

11:00 am

# Shadow Study - December 21<sup>st</sup>



- Proposed Development
- Proposed Shadow
- New Net Shadow
- Existing Shadows
- As of Right Shadow Outline
- Communal Amenity Areas
- Public Spaces
- Property Lines
- Arterial Road

12:00 pm



# Shadow Study - December 21<sup>st</sup>



- Proposed Development
- Proposed Shadow
- New Net Shadow
- Existing Shadows
- As of Right Shadow Outline
- Communal Amenity Areas
- Public Spaces
- Property Lines
- Arterial Road

1:00 pm

# Shadow Study - December 21<sup>st</sup>

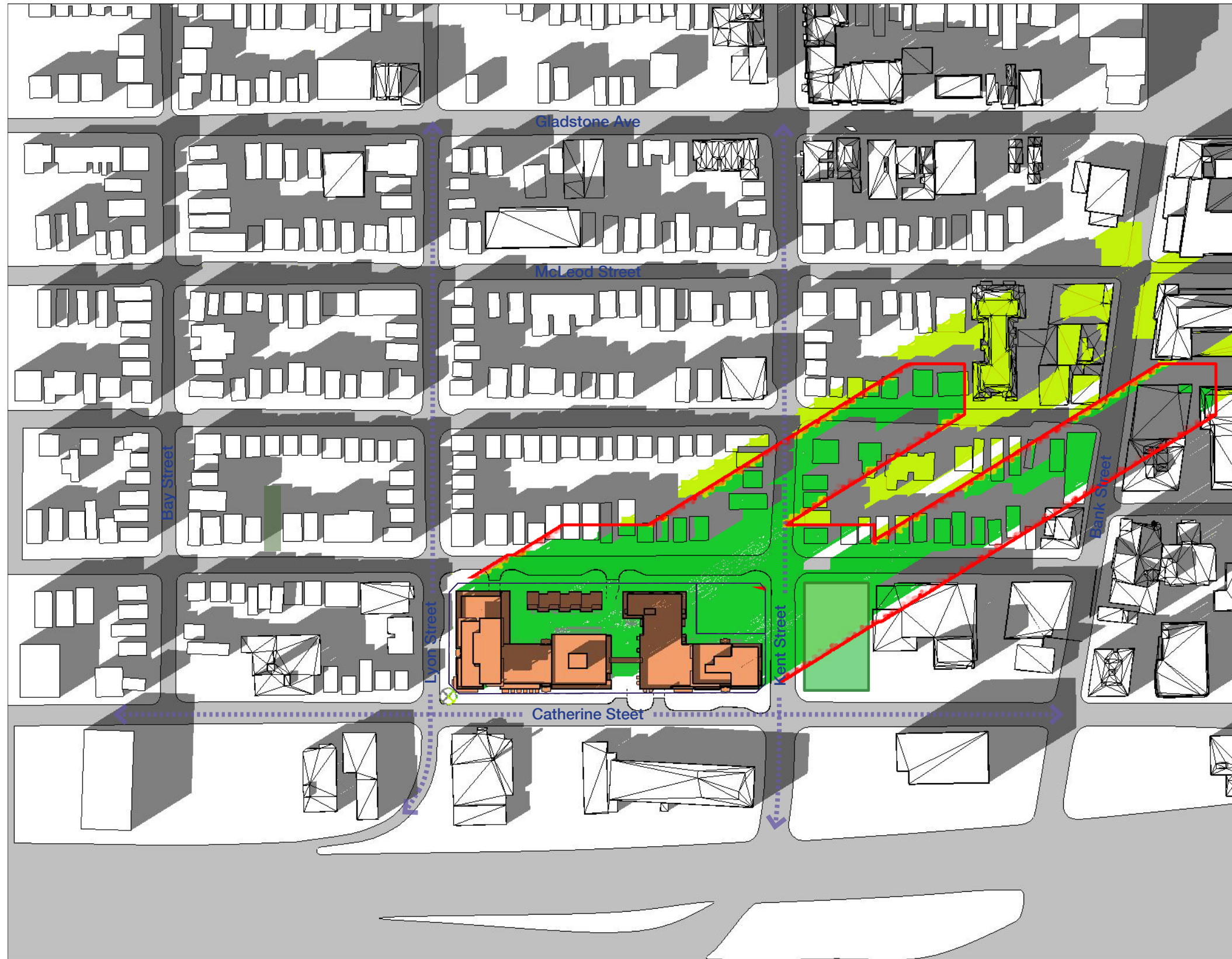


- Proposed Development
- Proposed Shadow
- New Net Shadow
- Existing Shadows
- As of Right Shadow Outline
- Communal Amenity Areas
- Public Spaces
- Property Lines
- Arterial Road

2:00 pm



# Shadow Study - December 21<sup>st</sup>



- Proposed Development
- Proposed Shadow
- New Net Shadow
- Existing Shadows
- As of Right Shadow Outline
- Communal Amenity Areas
- Public Spaces
- Property Lines
- Arterial Road

3:00 pm