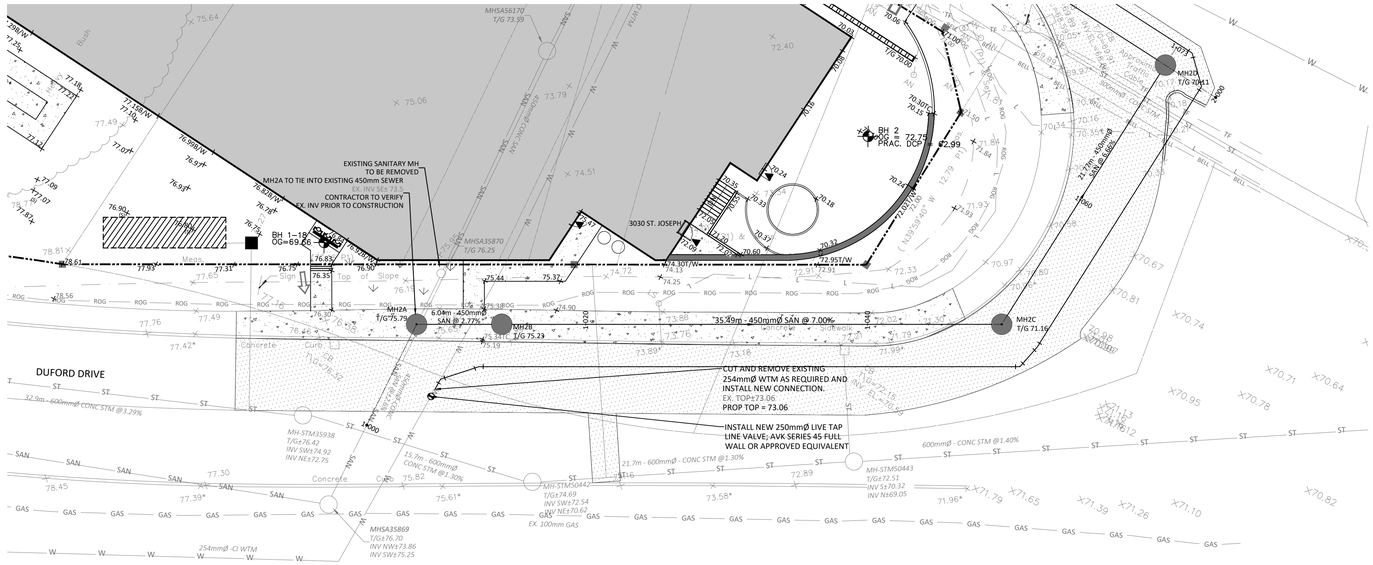

SAN STRUCTURE TABLE				
NAME	RIM ELEV.	INVERT IN	INVERT OUT	DESCRIPTION
MH2A	75.79	SE73.520	N73.278	STRUC. OPSD 701.011 COVER. CITY S24 FRAME. CITY S25
MH2B	75.23	S73.111	N71.194	STRUC. OPSD 701.011 COVER. CITY S24 FRAME. CITY S25 C/W EXTERNAL DROP STRUCTURE PER OPSD 1003.010
MH2C	71.16	S68.710	NW68.650	STRUC. OPSD 701.011 COVER. CITY S24 FRAME. CITY S25
MH2D	70.11	SE67.200	SW66.440	STRUC. OPSD 701.011 COVER. CITY S24 FRAME. CITY S25 C/W EXTERNAL DROP STRUCTURE PER OPSD 1003.010
MH2E	69.45	NE65.500	NW65.080	STRUC. OPSD 701.011 COVER. CITY S24 FRAME. CITY S25

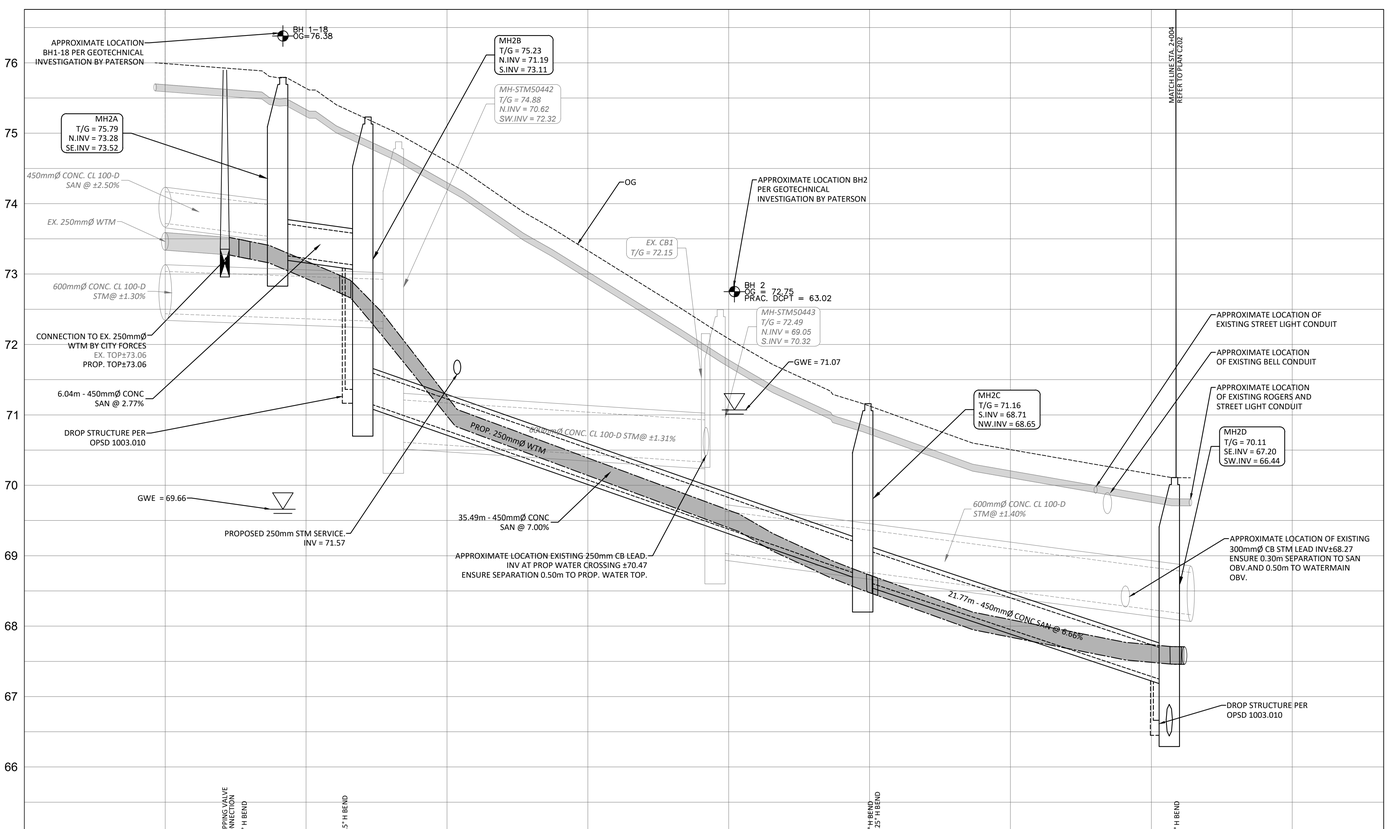

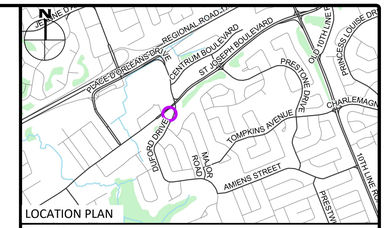

LOCATION PLAN

LEGEND

- BARRIER CURB & CURB DEPRESSION
- PROPOSED CONCRETE PAVERS
- STORM MANHOLE
- CATCHBASIN, CURB INLET OR DITCH INLET
- SANITARY MANHOLE
- PROPERTY LINE
- EX. WATER VALVE/CHAMBER
- PROP. VALVE PER CITY W24
- FIRE HYDRANT
- PROPOSED WALL
- PROPOSED SIAMESE CONNECTION
- PROPOSED WATER METER AND REMOTE METER
- PROPOSED CONCRETE SIDEWALK
- PROP AND EX. REDUCER
- U/G HYDRO DUCT PER ELEC.
- EX. STM SEWER
- EX. SAN SEWER
- SLOPING AT 3:1 UNLESS SPECIFIED
- PROPOSED ELEVATION EXISTING ELEVATION
- SWALE ELEVATION
- TOP/BOTTOM WALL FACE ELEVATIONS
- PROPOSED EMERGENCY OVERLAND FLOW ROUTE
- PRE AND POST-DEVELOPMENT DRAINAGE DIRECTIONS
- HEAVY DUTY SILT FENCE BARRIER PER OPSD 219.130
- BUILDING ENTRANCE
- PROPOSED GRASS
- CENTRELINE OF SWALE
- PROPOSED ROADCUT AND REINSTATEMENT PER CITY R10
- TEMPORARY CONSTRUCTION MUD MAT PER C101 DETAIL
- CB SILT SACK PER C101 DETAIL
- SERVICE/SEWER CROSSING
- EX. UG STREET LIGHT
- EX. TRAFFIC LINE
- EX. WATERMAIN
- EX. GAS
- EX. OHW
- EX. TRAFFIC CABLE
- EX. BELL
- EX. ROGERS

SUBJECT TO APPROVAL

No.	Revisions	Date
1	ISSUED FOR SITE PLAN CONTROL	MAR 07, 2024

Check and verify all dimensions before proceeding with the work — Do not scale drawings

SCALE 1 : 200 (0 – 10 – 20 Metres)

McINTOSH PERRY
115 Walgreen Road, RR3, Carp, ON K0A 1L0
Tel: 613-836-2184 Fax: 613-836-3742
www.mcintoshperry.com

Stamp: LICENSED PROFESSIONAL ENGINEER C. A. MACLEOD 100159100 MAR 07/2024 PROVINCE OF ONTARIO

Client:
THEBERGE DEVELOPMENTS LTD
1600 LAPERRIERE AVE
OTTAWA, ON K1Z 8P5

Project:
3030 ST. JOSEPH BOULEVARD
OTTAWA ON

Drawing Title:
PLAN & PROFILE
STA. 1+000 TO 1+063

Scale: 1:200	Project Number: CCO-24-0142
Drawn By: RRR	
Checked By: AM	Drawing Number: C201
Designed By: RRR	

D07-12-23-0090

19036

FILENAME: U:\Infrastructure\2024\CCO-24-0142 Theberge - 3030 St Joseph Blvd\12 - Drawings\CCO-24-0142_PRESENTATION.dwg
LAST SAVED: Thursday, March 07, 2024 LAST SAVED BY: r.robineau
LAST PLOTTED: Thursday, March 07, 2024 CTB FILE USED: MPE-C4-STANDARD.ctb