

GENERAL NOTES:

- ALL WORKS AND MATERIALS SHALL CONFORM TO THE LATEST REVISIONS OF THE STANDARDS AND SPECIFICATIONS OF THE CITY OF OTTAWA, AND ONTARIO PROVINCIAL STANDARD DRAWINGS (OPSD) AND SPECIFICATIONS (OPSS), AS AMENDED BY THE CITY OF OTTAWA.
- THE CONTRACTOR SHALL CONFIRM THE LOCATION OF ALL EXISTING UTILITIES WITHIN THE SITE AND ADJACENT WORK AREAS. THE CONTRACTOR SHALL BE RESPONSIBLE FOR PROTECTING ALL EXISTING UTILITIES TO THE SATISFACTION OF THE AUTHORITY HAVING JURISDICTION. THE CONTRACTOR SHALL BE RESPONSIBLE FOR REPAIR OR REPLACEMENT OF ANY SERVICES OR UTILITIES DISTURBED DURING CONSTRUCTION, TO THE SATISFACTION OF THE AUTHORITY HAVING JURISDICTION.
- ALL DIMENSIONS SHALL BE CHECKED AND VERIFIED IN THE FIELD BY THE CONTRACTOR PRIOR TO THE START OF CONSTRUCTION. ANY DISCREPANCIES SHALL BE REPORTED IMMEDIATELY TO THE ENGINEER.
- ANY AREAS BEYOND THE LIMIT OF THE SITE DISTURBED DURING CONSTRUCTION SHALL BE RESTORED TO ORIGINAL CONDITION OR BETTER TO THE SATISFACTION OF THE AUTHORITY HAVING JURISDICTION AT THE CONTRACTOR'S EXPENSE.
- RELOCATION OF EXISTING SERVICES AND/OR UTILITIES SHALL BE AS SHOWN ON THE DRAWINGS OR AS DIRECTED BY THE ENGINEER AT THE EXPENSE OF THE DEVELOPER.
- ALL WORK SHALL BE COMPLETED IN ACCORDANCE WITH THE "OCCUPATIONAL HEALTH AND SAFETY ACT AND REGULATIONS FOR CONSTRUCTION PROJECTS". THE GENERAL CONTRACTOR SHALL BE DEEMED TO BE THE CONSTRUCTOR AS DEFINED IN THE ACT.
- ALL CONSTRUCTION SIGNING MUST CONFORM TO THE M.T.O. MANUAL OF UNIFORM TRAFFIC CONTROL DEVICES (LATEST AMENDMENT).
- ALL DIMENSIONS ARE IN METERS UNLESS OTHERWISE SPECIFIED.
- THE SUPPORT OF ALL UTILITIES SHALL BE IN ACCORDANCE WITH THE REQUIREMENTS OF THE AUTHORITY HAVING JURISDICTION.
- THERE WILL BE NO SUBSTITUTION OF MATERIALS UNLESS PRIOR WRITTEN APPROVAL BY THE DIRECTOR OF ENGINEERING HAS BEEN OBTAINED.
- ALL SEWERS CONSTRUCTED WITH GRADES 0.50% OR LESS, SHALL BE INSTALLED WITH LASER AND CHECKED WITH LEVEL INSTRUMENT PRIOR TO BACKFILLING.
- THE CONTRACTOR WILL BE RESPONSIBLE FOR ADDITIONAL BEDDING OR ADDITIONAL STRENGTH PIPE IF THE MAXIMUM TRENCH WIDTH, AS SPECIFIED BY OPSD, IS EXCEEDED.
- ALL PIPE / CULVERT / SECTION SIZES REFER TO INSIDE DIMENSIONS.
- SHOULD DEEPLY BURIED ARCHAEOLOGICAL REMAINS BE FOUND ON THE PROPERTY DURING CONSTRUCTION ACTIVITIES, THE HERITAGE OPERATIONS UNIT OF THE ONTARIO MINISTRY OF CULTURE MUST BE NOTIFIED IMMEDIATELY.
- STREET LIGHTING TO CITY OF OTTAWA STANDARDS.
- ALL NECESSARY CLEARING AND GRUBBING SHALL BE COMPLETED BY THE CONTRACTOR, REVIEW WITH CONTRACT ADMINISTRATOR AND THE CITY OF OTTAWA PRIOR TO ANY TREE CUTTING.
- CONTRACTOR SHALL PERFORM LEAKAGE TESTING, IN THE PRESENCE OF THE CONSULTANT, FOR SANITARY SEWERS IN ACCORDANCE WITH OPSS 410 AND OPSS 407. CONTRACTOR SHALL PERFORM VIDEO INSPECTION OF ALL STORM AND SANITARY SEWERS. A COPY OF THE VIDEO AND INSPECTION REPORT SHALL BE SUBMITTED TO THE CONSULTANT FOR REVIEW.
- SLEEVES SHALL BE USED FOR HOUSE CONNECTIONS INSTALLED UNDER GARAGES. HOUSE CONNECTIONS UNDER GARAGES ARE ON AN EXCEPTION BASIS ONLY.

STORM NOTES:

- ALL REINFORCED CONCRETE STORM SEWER PIPE SHALL BE IN ACCORDANCE WITH CSA A257.2 (LATEST AMENDMENT). ALL NON-REINFORCED CONCRETE STORM SEWER PIPE SHALL BE IN ACCORDANCE WITH CSA A257.1 (LATEST AMENDMENT). PIPE SHALL BE JOINTED WITH STD. RUBBER GASKETS AS PER CSA A257.3 (LATEST AMENDMENT).
- ALL STORM SEWER TRENCH AND BEDDING SHALL BE IN ACCORDANCE WITH CITY OF OTTAWA STD. S6 AND S7 CLASS "B" UNLESS OTHERWISE SPECIFIED. BEDDING AND COVER MATERIAL SHALL BE SPECIFIED BY PROJECT GEOTECHNICAL ENGINEER.
- ALL PVC STORM SEWERS ARE TO BE SDR 35 APPROVED PER C.S.A. B182.2 OR LATEST AMENDMENT, UNLESS OTHERWISE SPECIFIED.
- ALL STORM LATERALS SHALL BE PVC SDR 28, WHITE IN COLOR AND MARKED WITH A 50mm x 100mm WOODEN MARKER EXTENDING FROM THE INVERT TO 1.0m ABOVE GRADE PAINTED GREEN. HOUSE CONNECTIONS SHALL BE 2.0 m MIN. BELOW FINISHED GRADE AT STREET LINE WHERE POSSIBLE. SINGLE CONNECTIONS SHALL BE 100mm DIA..
- STORM MANHOLE FRAME AND COVERS SHALL BE AS PER CITY OF OTTAWA STD. S24.1 AND S25.
- SAFETY PLATFORMS SHALL BE IN ACCORDANCE WITH OPSD 404.02.
- DROP STRUCTURES SHALL BE IN ACCORDANCE WITH CITY OF OTTAWA SPECIFICATIONS AND OPSD 1003.01.
- STORM SEWER MANHOLES SERVING LOCAL SEWERS LESS THAN 900mm SHALL BE CONSTRUCTED WITH A 300mm SUMP. FOR STORM SEWERS 900mm AND OVER USE BENCHING IN ACCORDANCE WITH OPSD 701.021.
- SINGLE AND DOUBLE CATCHBASINS SHALL BE IN ACCORDANCE WITH CITY OF OTTAWA STD. S1. AND OPSD 705.020, RESPECTIVELY. FRAMES AND GRATE SHALL BE AS PER CITY OF OTTAWA STD. S19.1 FOR REAR LOT CATCHBASINS AND STREET CATCHBASINS.
- CURB INLET TYPE CATCH BASIN (CICB) SHALL BE IN ACCORDANCE WITH CITY OF OTTAWA STD. S3. FRAME AND GRATE SHALL BE AS PER CITY OF OTTAWA STD. S22 AND S23, UNLESS OTHERWISE NOTED.
- SINGLE AND DOUBLE CATCHBASIN LEADS SHALL BE 200mm AND 250mm DIA (MIN.), RESPECTIVELY, AT 1.0% SLOPE (MIN.) UNLESS OTHERWISE NOTED. CB LEAD OUT INVERT TO BE SET 1.38m BELOW TOP OF GRATE ELEVATION UNLESS OTHERWISE NOTED.
- ALL STREET CATCHBASINS/CATCHBASIN MANHOLES SHALL HAVE 600mm SUMPS, AND ALL REAR YARD CATCHBASINS (OPSD 705.010) SHALL HAVE 300mm SUMPS UNLESS OTHERWISE NOTED. REAR YARD LANDSCAPE CATCHBASINS TO BE SUMPLESS.
- CONTRACTOR SHALL ENSURE THAT CATCHBASINS ARE INSTALLED AT THE LOW POINT OF SAG CURB WORKS.
- THE STORM SEWER CLASSES HAVE BEEN DESIGNED BASED ON BEDDING CONDITIONS SPECIFIED ABOVE. WHERE THE SPECIFIED TRENCH WIDTH IS EXCEEDED, THE CONTRACTOR SHALL BE REQUIRED TO PROVIDE ADDITIONAL BEDDING, A DIFFERENT TYPE OF BEDDING OR A HIGHER PIPE STRENGTH AT HIS OWN EXPENSE AND SHALL ALSO BE RESPONSIBLE FOR EXTRA TEMPORARY AND/OR PERMANENT REPAIRS MADE NECESSARY BY THE WIDENED TRENCH.
- THE MINIMUM DIAMETER FOR REAR LOT PERFORATED PIPE IS 250mm, REFER TO CITY STD. S29 FOR DETAIL, UNLESS OTHERWISE NOTED.
- FOR TWO OR MORE REAR LOT CATCH BASINS CONNECTED IN SERIES, THE LEAD FROM THE LAST REAR LOT CB TO THE STORM SEWER SHALL BE SOLID PIPE.
- RLCB LEAD DRAINAGE EASEMENTS SHOULD BE 2.4m AND CLEAR OF ANY ROOF OVERHANGS, 1st STORY (5m) AND FOOTINGS.

SANITARY NOTES:

- ALL SANITARY SEWER INSTALLATION SHALL CONFORM TO THE LATEST REVISIONS OF THE CITY OF OTTAWA AND THE ONTARIO PROVINCIAL STANDARD DRAWINGS (OPSD) AND SPECIFICATIONS (OPSS) AS AMENDED BY THE CITY OF OTTAWA.
- ALL SANITARY SEWERS SHALL BE PVC SDR 35, IPEX "RING-TITE" (OR EQUIVALENT), AS PER CSA STANDARD B182.2 OR LATEST AMENDMENT, UNLESS OTHERWISE NOTED.
- SANITARY SEWER TRENCH AND BEDDING SHALL BE AS PER CITY OF OTTAWA STD. S6 AND S7, CLASS "B" BEDDING UNLESS OTHERWISE NOTED. BEDDING AND COVER MATERIAL SHALL BE SPECIFIED BY PROJECT GEOTECHNICAL ENGINEER.
- ALL SANITARY LATERALS ARE TO BE PVC SDR 28, IPEX "RING-TITE" (OR EQUIVALENT), ANY COLOR EXCEPT WHITE AND MARKED WITH A 50mm x 100mm WOODEN MARKER, EXTENDING FROM THE INVERT TO 1.0 m ABOVE GRADE PAINTED RED. HOUSE CONNECTIONS SHALL BE 2.75m BELOW FINISHED GRADE AT STREET LINE WHERE POSSIBLE. SINGLE CONNECTIONS SHALL BE 135mm DIA..
- SANITARY MANHOLE FRAME AND COVERS SHALL BE AS PER CITY OF OTTAWA STD. S24 AND S25.
- SAFETY PLATFORMS SHALL BE AS PER OPSD 404.02.
- DROP STRUCTURES SHALL BE IN ACCORDANCE WITH CITY OF OTTAWA SPECIFICATIONS AND OPSD 1003.01.
- SANITARY SEWER MANHOLES SHALL BE BENCHING AS PER OPSD 701.021.
- SANITARY PRE-CAST MANHOLE SHALL BE CONSTRUCTED WITH A HIGHER PERCENTAGE OF SILICA FUME IN THE CONCRETE TO MAKE IT MORE DENSE AND LESS SUSCEPTIBLE TO CORROSION OR PINHOLE LEAKS.

WATER NOTES:

- ALL WATERMAIN INSTALLATION SHALL CONFORM TO THE LATEST REVISIONS OF THE CITY OF OTTAWA AND THE ONTARIO PROVINCIAL STANDARD DRAWINGS (OPSD) AND SPECIFICATIONS (OPSS) AS AMENDED BY THE CITY OF OTTAWA.
- ALL PVC WATERMAINS SHALL BE EQUAL TO AWWA C-900 CLASS 150, SDR 18.
- WATERMAIN TRENCH AND BEDDING SHALL BE IN ACCORDANCE WITH CITY OF OTTAWA STANDARD W17, UNLESS OTHERWISE SPECIFIED. BEDDING AND COVER MATERIAL SHALL BE SPECIFIED BY PROJECT GEOTECHNICAL ENGINEER.
- ALL PVC WATERMAINS SHALL BE INSTALLED WITH A 10 GAUGE STRANDED COPPER TWU OR RWJ TRACER WIRE IN ACCORDANCE WITH CITY OF OTTAWA STD. W36.
- WATER SERVICES ARE TO BE TYPE K SOFT COPPER OR POLYETHYLENE AS PER CITY OF OTTAWA STD. W26 UNLESS OTHERWISE SPECIFIED. SINGLE SERVICES SHALL BE 19mm DIA., 50mm DIA. COPPER SHALL BE USED FOR PARK SERVICES. WATER SERVICES SHALL BE MARKED WITH A "50mm x 100mm", EXTENDING FROM THE INVERT TO 1.0m ABOVE GRADE PAINTED BLUE. CURB STOPS SHALL BE INSTALLED AT THE PROPERTY LINE.
- CATHODIC PROTECTION IS REQUIRED ON ALL METALLIC FITTINGS AS PER CITY OF OTTAWA STD. W40 AND W42.
- CONTRACTOR TO SUPPLY HYDRANT EXTENSION TO ADJUST THE LENGTH OF HYDRANT BARREL AS REQUIRED TO ENSURE FLANGE IS ABOVE FINISHED GRADE PER CITY STD W19.
- FIRE HYDRANTS SHALL BE INSTALLED AS PER CITY OF OTTAWA STD. W19, AND LOCATED AS PER CITY STD. W18.
- VALVE IN BOXES SHALL BE INSTALLED AS PER CITY OF OTTAWA STD. W24.
- 50mm DIAMETER WATERMAINS CAN BE TYPE "K" COPPER TUBING OR POLYETHYLENE. WATERMAIN INSTALLATION IN CUL-DE-SAC TO BE INSTALLED AS PER CITY OF OTTAWA STD. W37
- WATERMAIN IN FILL AREAS TO BE INSTALLED WITH RESTRAINED JOINTS AS PER CITY OF OTTAWA STD. W25.5 AND W25.6.
- THRUST BLOCKING OF WATERMAIN TO BE INSTALLED AS PER CITY OF OTTAWA STD. W25.3 AND W25.4.
- THE CONTRACTOR SHALL PROVIDE ALL TEMPORARY CAPS, PLUGS AND BLOW-OFFS AND NOZZLES REQUIRED FOR TESTING AND DISINFECTION OF THE WATERMAIN.
- INSULATION FOR WATERMAIN CROSSING OVER AND BELOW SEWER SHOULD BE IN ACCORDANCE WITH CITY OF OTTAWA STD. W25.2 AND W25, RESPECTIVELY, WHERE WATERMAIN COVER IS LESS THAN 2.4m.
- WHERE THE SEPARATION BETWEEN SERVICES AND MANHOLES IS LESS THAN 1.2m, WATER SERVICES ARE TO BE INSULATED AS PER CITY STD. W23.
- AS PER MECOP GUIDELINES, THE MINIMUM VERTICAL CLEARANCE BETWEEN WATERMAIN AND SEWER / UTILITY IS 0.50m. FOR CROSSING UNDER SEWER, ADEQUATE STRUCTURAL SUPPORT FOR THE SEWERS IS REQUIRED TO PREVENT EXCESSIVE DEFLECTION OF JOINTS AND SETTLING. THE LENGTH OF WATER PIPE SHALL BE CENTRED AT THE POINT OF CROSSING SO THAT THE JOINTS WILL BE EQUIDISTANT AND AS FAR AS POSSIBLE FROM THE SEWER.

ROADWORK NOTES:

- ALL TOPSOIL AND ORGANIC MATERIAL SHALL BE STRIPPED WITHIN THE ROAD ALLOWANCE PRIOR TO THE COMMENCEMENT OF CONSTRUCTION.
- CONCRETE CURB SHALL BE IN ACCORDANCE WITH CITY OF OTTAWA STD. SC1.1 (BARRIER CURB) AND SC1.3 (MOUNTABLE CURB). PROVISION SHALL BE MADE FOR CURB DEPRESSIONS AT SIDEWALKS AND DRIVEWAYS.
- ROAD SUBDRAINS SHALL BE IN ACCORDANCE WITH CITY OF OTTAWA STD. R1.
- CONCRETE SIDEWALK SHALL BE IN ACCORDANCE WITH CITY OF OTTAWA STD. SC3 AND SC1.4
- PAVEMENT REINSTATEMENT FOR SERVICE AND UTILITY CUTS SHALL BE IN ACCORDANCE WITH CITY OF OTTAWA STD. R10 AND OPSD 509.01, OPSS 310.
- GRANULAR "A" SHALL BE PLACED TO A MINIMUM THICKNESS OF 300mm AROUND ALL STRUCTURES WITHIN PAVEMENT AREA.
- ALL GRANULAR FOR ROADS SHALL BE COMPACTED TO A MINIMUM OF 98% STANDARD PROCTOR DENSITY.
- ASPHALT WEAR COURSE SHALL NOT BE PLACED UNTIL THE VIDEO INSPECTION OF SEWERS & NECESSARY REPAIRS HAVE BEEN CARRIED OUT TO THE SATISFACTION OF THE CONSULTANT.
- SUB-EXCAVATE SOFT AREAS AND FILL WITH GRANULAR "B" COMPACTED IN MAXIMUM 300mm LIFTS
- PEDESTRIAN CURB RAMP WITH BOULEVARD SHALL BE IN ACCORDANCE WITH CITY OF OTTAWA STD. SC7
- PAVEMENT DESIGN TYPE
ARTERIAL ROADWAYS WITH BUS TRAFFIC (RIOCAN AVENUE)
- 40mm SUPERPAVE 12.5 ASPHALTIC CONCRETE
- 50mm SUPERPAVE 19.0 ASPHALTIC CONCRETE
- 50mm SUPERPAVE 19.0 ASPHALTIC CONCRETE
- 150mm OPSS GRANULAR A CRUSHED STONE
- 600mm OPSS GRANULAR B TYPE II

LOCAL ROADS (GLENROY GILBERT DRIVE)
- 40mm SUPERPAVE 12.5 ASPHALTIC CONCRETE
- 50mm SUPERPAVE 19.0 ASPHALTIC CONCRETE
- 150mm OPSS GRANULAR A CRUSHED STONE
- 450mm OPSS GRANULAR B TYPE II

GRADING NOTES:

- A FLAT AREA HAVING A WIDTH OF 0.6m SHALL BE PROVIDED AT THE BOUNDARY LIMITS ADJACENT DEVELOPED PROPERTIES IN ORDER THAT THE EXISTING BOUNDARY ELEVATIONS SHALL BE MAINTAINED.
- ALL ROOF DOWNSPOUTS SHALL DISCHARGE TO THE GROUND ONTO SPLASH PADS AND SHALL NOT BE CONNECTED TO THE STORM SEWER, OR THE BUILDING FOUNDATION DRAIN.
- ALL WORK SHALL BE COMPLETED IN ACCORDANCE WITH THE "OCCUPATIONAL HEALTH AND SAFETY ACT AND REGULATIONS FOR CONSTRUCTION PROJECTS." THE GENERAL CONTRACTOR SHALL BE DESIGNATED AS THE CONSTRUCTOR AS DEFINED IN THE ACT.
- PRIOR TO THE COMMENCEMENT OF THE SITE GRADING WORKS, ALL SILTATION CONTROL DEVICES SHALL BE INSTALLED AND OPERATIONAL. THE CONTRACTOR SHALL MAINTAIN ALL WORKS UNTIL SERVICING CONSTRUCTION IS COMPLETED TO THE SATISFACTION OF THE ENGINEER AND THE CITY OF OTTAWA.
- ALL SWALES SHALL BE 0.15m DEEP WITH 3:1 SIDE SLOPES UNLESS OTHERWISE INDICATED. THE MINIMUM LONGITUDINAL SLOPE IS 1% AND 1.5% WITH INSTALLATION OF SUBDRAIN OR WITHOUT, RESPECTIVELY.
- TOP OF GRATE (T/G) ELEVATIONS FOR ALL STREET CATCHBASINS SHOWN ON PLANS, REFER TO THE ELEVATIONS AT GUTTER OR EDGE OF PAVEMENT, WHERE APPLICABLE.

EROSION AND SEDIMENT CONTROL NOTES:

- PRIOR TO TOPSOIL STRIPPING, EARTHWORKS, OR UNDERGROUND CONSTRUCTION, EROSION AND SEDIMENT CONTROLS SHALL BE IMPLEMENTED TO THE SATISFACTION OF THE AUTHORITY HAVING JURISDICTION.
- SEDIMENT CONTROL FENCE SHALL BE CLEANED AND MAINTAINED IN GOOD REPAIR BY CONTRACTOR.
- SEDIMENT CONTROL FENCE TO REMAIN IN PLACE UNTIL THE WORKING AREA HAS BEEN STABILIZED AND REVEGETATED.
- ACCUMULATED SEDIMENT TO BE REMOVED OFF SITE PRIOR TO THE REMOVAL OF SEDIMENT CONTROL FENCE.
- CONTRACTOR TO INSTALL AND MAINTAIN MUD MAT AT CONSTRUCTION ACCESS IN ORDER TO PREVENT MUD TRACKING ONTO ADJACENT ROADS. MUD MAT TO BE MINIMUM 30m LONG AND 10.0m WIDE AND SHALL CONSIST OF 0.3m OF 50mm CLEAR STONE.

SPILLS CONTROL NOTES:

- ALL CONSTRUCTION EQUIPMENT SHALL BE REFUELED, MAINTAINED AND STORED NO LESS THAN 30 METERS FROM THE WATERCOURSES, STREAMS, CREEKS, WOODLOTS AND ANY ENVIRONMENTALLY SENSITIVE AREAS, OR AS OTHERWISE SPECIFIED.
- THE CONTRACTOR MUST IMPLEMENT ALL NECESSARY MEASURES IN ORDER TO PREVENT LEAKS, DISCHARGES OR SPILLS OF POLLUTANTS, DELETERIOUS MATERIALS, OR OTHER SUCH MATERIALS OR SUBSTANCES WHICH WOULD OR COULD CAUSE AN ADVERSE IMPACT TO THE NATURAL ENVIRONMENT.
- IN THE EVENT OF A LEAK, DISCHARGE OR SPILL OF A POLLUTANT, DELETERIOUS MATERIAL OR OTHER SUCH MATERIAL OR SUBSTANCE WHICH WOULD OR COULD CAUSE AN ADVERSE IMPACT TO THE NATURAL ENVIRONMENT, THE CONTRACTOR SHALL:
 - IMMEDIATELY NOTIFY THE APPROPRIATE FEDERAL, PROVINCIAL AND LOCAL GOVERNMENT MINISTRIES, DEPARTMENTS, AGENCIES AND AUTHORITIES OF THE INCIDENT IN ACCORDANCE WITH ALL CURRENT LAWS, LEGISLATION, ACTS, BY-LAWS, PERMITS, APPROVALS, ETC.
 - TAKE IMMEDIATE MEASURES TO CONTAIN THE MATERIAL OR SUBSTANCE, AND TO TAKE SUCH MEASURES AS THEY DEEM APPROPRIATE TO MITIGATE AGAINST THE ANY ADVERSE IMPACTS TO THE NATURAL ENVIRONMENT.
 - THE CONTRACT SHALL RESTORE THE AFFECTED AREA TO ORIGINAL CONDITION OR BETTER, ALL TO THE SATISFACTION OF THE AUTHORITIES HAVING JURISDICTION.

GEOTECHNICAL REPORT/MEMO:

REFER TO:
- GEOTECHNICAL INVESTIGATION REPORT NO. GEOTECHNICAL INVESTIGATION 3432 GREENBANK ROAD PREPARED BY PATERSON GROUP DATED AUGUST 27, 2021

INFORMATION PRESENTED ON THESE DRAWINGS HAS BEEN INTERPOLATED FROM THE GEOTECHNICAL REPORTS AND ACCURACY IS NOT GUARANTEED. CONTRACTORS ARE ADVISED TO READ THE GEOTECHNICAL REPORTS AND ASSUME THEIR OWN CONCLUSIONS.

LEGEND

WATERMAIN

- CROSS
- 45° BEND
- LATERAL
- HYDRANT, VALVE & VB
- TEE
- VALVE & VC
- VALVE & VB
- 22.5° BEND
- 11.25° BEND
- REDUCER
- CAP

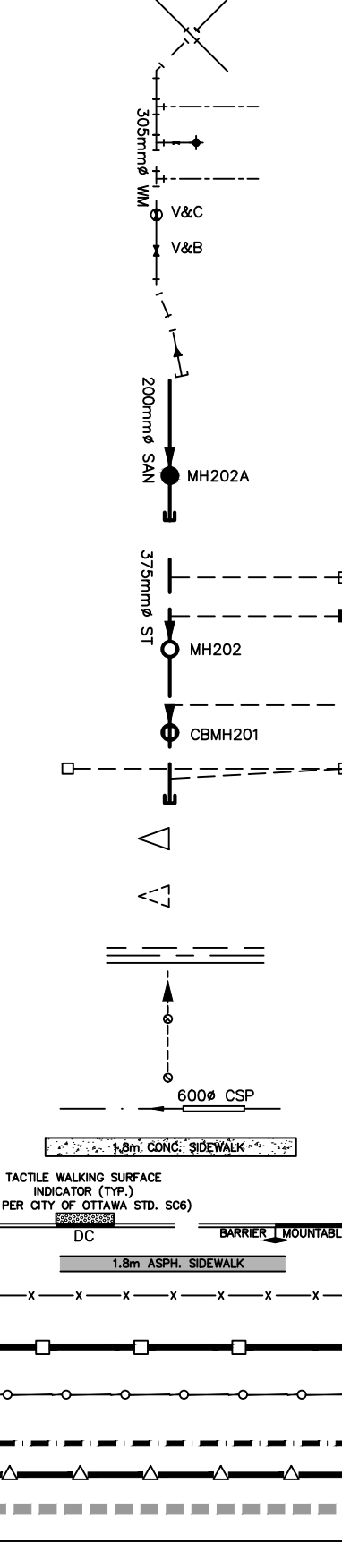
SANITARY

- MAINTENANCE HOLE
- CAP

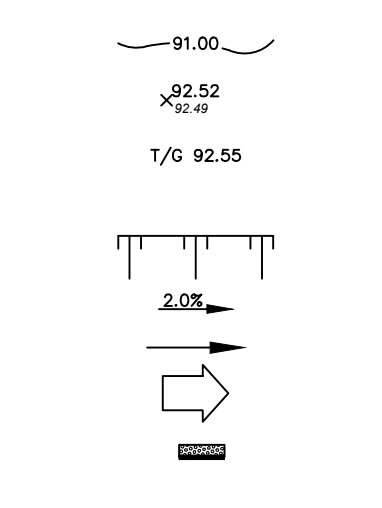
STORM

- STREET CATCHBASIN & LEAD
- STREET CATCHBASIN WITH CLOSED LID & LEAD
- MAINTENANCE HOLE
- CURB INLET CATCHBASIN & LEAD
- CATCHBASIN/ MAINTENANCE HOLE
- INTERCONNECTED CATCH BASIN & LEADS
- CAP
- SINGLE SERVICE LOCATION (ST, SAN & WM)
- SINGLE SERVICE LOCATION (SAN & WM)
- SINGLE SERVICE LOCATION (ST, SAN & WM)
- TEE CATCHBASIN
- PERFORATED PIPE
- ELBOW CATCHBASIN
- DITCH AND CULVERT
- CONCRETE SIDEWALK
- CURB & DEPRESSED CURB

- ASPHALT SIDEWALK
- CHAINLINK FENCE (1.5m UNLESS OTHERWISE NOTED)
- NOISE BARRIER (3.0m UNLESS OTHERWISE NOTED)
- DECORATIVE FENCE (SEE LANDSCAPE DRAWINGS FOR DETAIL)
- WOOD PRIVACY BARRIER
- POST AND RAIL FENCE
- PHASING LIMITS
- PROPERTY BOUNDARY
- BOREHOLE (BH)
- TEST PIT (TP)
- AUGER HOLE (AH)
- MONITORING WELL LOCATION
- CONCEPTUAL WELL LOCATION
- CONTOUR
- PROPOSED ELEVATION
- EXISTING ELEVATION
- TOP OF GRATE ELEVATION
- PROPOSED TERRACING
- SURFACE SLOPE
- FLOW DIRECTION
- MAJOR OVERLAND FLOW DIRECTION
- TACTILE WALKING SURFACE INDICATOR (AS PER CITY OF OTTAWA STD. SC6)

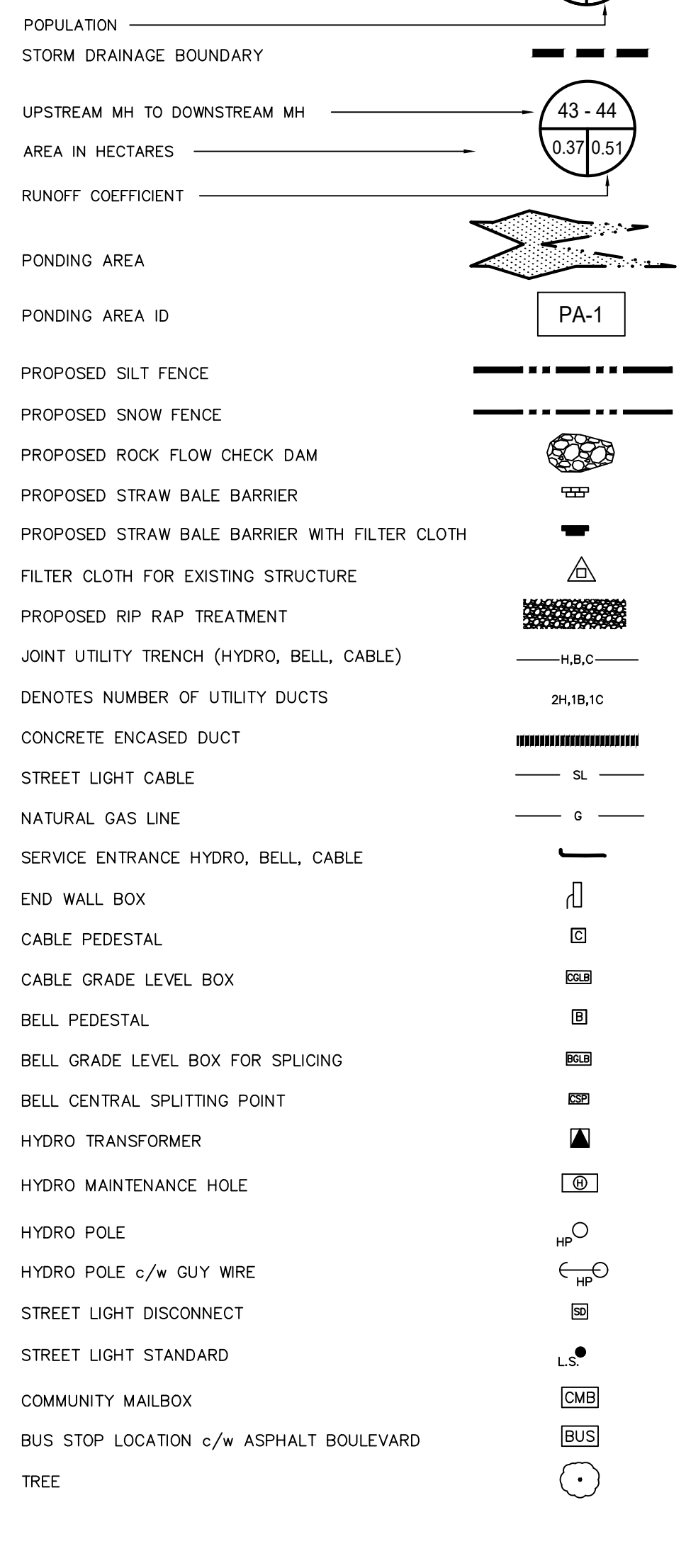


AS PER GEOTECHNICAL REPORT



BUILDING ENVELOPE

- TOP OF FOUNDATION ELEVATION
- FINISHED FLOOR ELEVATION
- UNDERSIDE OF FOOTING ELEVATION
- NUMBER OF RISERS
- UNITS REQUIRING PRESSURE REDUCING VALVES
- WALKOUT UNITS
- SLAB ON GRADE
- SANITARY DRAINAGE BOUNDARY
- UPSTREAM MH TO DOWNSTREAM MH
- AREA IN HECTARES
- POPULATION
- STORM DRAINAGE BOUNDARY
- UPSTREAM MH TO DOWNSTREAM MH
- AREA IN HECTARES
- RUNOFF COEFFICIENT
- PONDING AREA
- PONDING AREA ID
- PROPOSED SILT FENCE
- PROPOSED SNOW FENCE
- PROPOSED ROCK FLOW CHECK DAM
- PROPOSED STRAW BALE BARRIER
- PROPOSED STRAW BALE BARRIER WITH FILTER CLOTH
- FILTER CLOTH FOR EXISTING STRUCTURE
- PROPOSED RIP RAP TREATMENT
- JOINT UTILITY TRENCH (HYDRO, BELL, CABLE)
- DENOTES NUMBER OF UTILITY DUCTS
- CONCRETE ENCASED DUCT
- STREET LIGHT CABLE
- NATURAL GAS LINE
- SERVICE ENTRANCE HYDRO, BELL, CABLE
- END WALL BOX
- CABLE PEDESTAL
- CABLE GRADE LEVEL BOX
- BELL PEDESTAL
- BELL GRADE LEVEL BOX FOR SPLICING
- BELL CENTRAL SPLITTING POINT
- HYDRO TRANSFORMER
- HYDRO MAINTENANCE HOLE
- HYDRO POLE
- HYDRO POLE c/w GUY WIRE
- STREET LIGHT DISCONNECT
- STREET LIGHT STANDARD
- COMMUNITY MAILBOX
- BUS STOP LOCATION c/w ASPHALT BOULEVARD
- TREE



RETAINING WALLS:

- PRE-CAST UNIT RETAINING WALL TYPE TO BE SPECIFIED BY PROJECT LANDSCAPE ARCHITECT AT LOCATIONS, AS SPECIFIED ON THE GRADING PLAN(S) TO BE APPROVED BY AUTHORITIES HAVING JURISDICTION.
- ALL RETAINING WALLS SHALL BE CONCRETE, CONCRETE PRODUCT WITH TIE-BACK SYSTEM OR HEAVY BLOCK SYSTEM.
- ALL TYPICAL RETAINING WALLS GREATER THAN 1.0m HEIGHT ARE TO BE DESIGNED, APPROVED AND STAMPED BY A CONSULTING ENGINEER SPECIALIZING IN STRUCTURAL ENGINEERING.
- PRIOR TO THE START OF CONSTRUCTION, THE CONTRACTOR SHALL PROVIDE SHOP DRAWINGS CERTIFIED BY A STRUCTURAL ENGINEER.
- UPON COMPLETION OF CONSTRUCTION, THE CONTRACTOR SHALL PROVIDE A CERTIFICATE FROM A STRUCTURAL ENGINEER CERTIFYING THAT THE WALL HAS BEEN CONSTRUCTED IN CONFORMANCE WITH THE APPROVED ENGINEERING DRAWINGS AND THE CERTIFIED SHOP DRAWINGS.
- FENCES OR RAILING ARE REQUIRED FOR WALLS HIGHER THAN 0.6m.

CITY OF OTTAWA			
SEWER AND WATERMAIN INSULATION			
CALCULATION OF THICKNESS OF INSULATION			
Depth (m)	Ti (mm)	Using Ti (mm)	As per City Standard (W22):
1.05	113	125	Ti = [2400 - H]
1.10	108	125	12
1.15	104	125	
1.20	100	100	
1.25	96	100	
1.30	92	100	where: Ti = Thickness of Insulation (mm), 50mm min.
1.35	88	100	H = H Depth of Cover above OD (mm)
1.40	83	100	
1.45	79	100	
1.50	75	75	
1.55	71	75	
1.60	67	75	
1.65	63	75	
1.70	58	75	
1.75	54	75	
1.80	50	50	
1.85	46	50	
1.90	42	50	
1.95	38	50	
2.00	33	50	
2.05	29	50	
2.10	25	50	
2.15	21	50	
2.20	17	50	
2.25	13	50	
2.30	8	50	

NOT FOR CONSTRUCTION

7	S.L.M.	24-02-04	5TH SUBMISSION
6	S.L.M.	23-10-06	4TH SUBMISSION
5	S.L.M.	23-09-22	ISSUED FOR TENDER
4	S.L.M.	23-09-06	ISSUED FOR TENDER
No.	BY	DATE	DESCRIPTION

TOPOGRAPHIC INFORMATION

TOPOGRAPHIC INFORMATION PROVIDED BY STANTEC GEOMATICS LTD., PROJECT NO. 161614291-111, DATED MARCH 1, 2022

SITE PLAN INFORMATION

SITE PLAN PROVIDED BY SRN ARCHITECTS LTD., PROJECT NO. S21001, DATED DECEMBER 14, 2023

LEGAL INFORMATION

CALCULATED DRAFT PLAN PROVIDED BY STANTEC GEOMATICS LTD., PROJECT NO. 161614291-131, DATED AUGUST 9, 2023

BENCH MARK

ELEVATIONS ARE REFERRED TO THE CANADIAN GEODETIC VERTICAL DATUM (CGVD-1928:1978) AND ARE DERIVED FROM BENCHMARK MONUMENT NO. 196530071*, HAVING A PUBLISHED ELEVATION OF 99.742 METRES

MINTO COMMUNITIES INC. BARRHAVEN TOWN CENTRE STAGE 1

120 Ier Road Unit 103
Stittsville, Ontario, K2S 1E9
Tel. (613) 836-0856
Fax. (613) 836-7183
www.DSEL.ca

110 Laurier Ave W
Ottawa, Ontario, K1P 1J1
Tel. (613) 580-2400
www.Ottawa.ca

© DSEL

GENERAL NOTES

DRAWN BY: AM	CHECKED BY: BC	PROJECT No. 15-816
DESIGNED BY: BC	CHECKED BY: SM	SHEET No. 1
SCALE:		