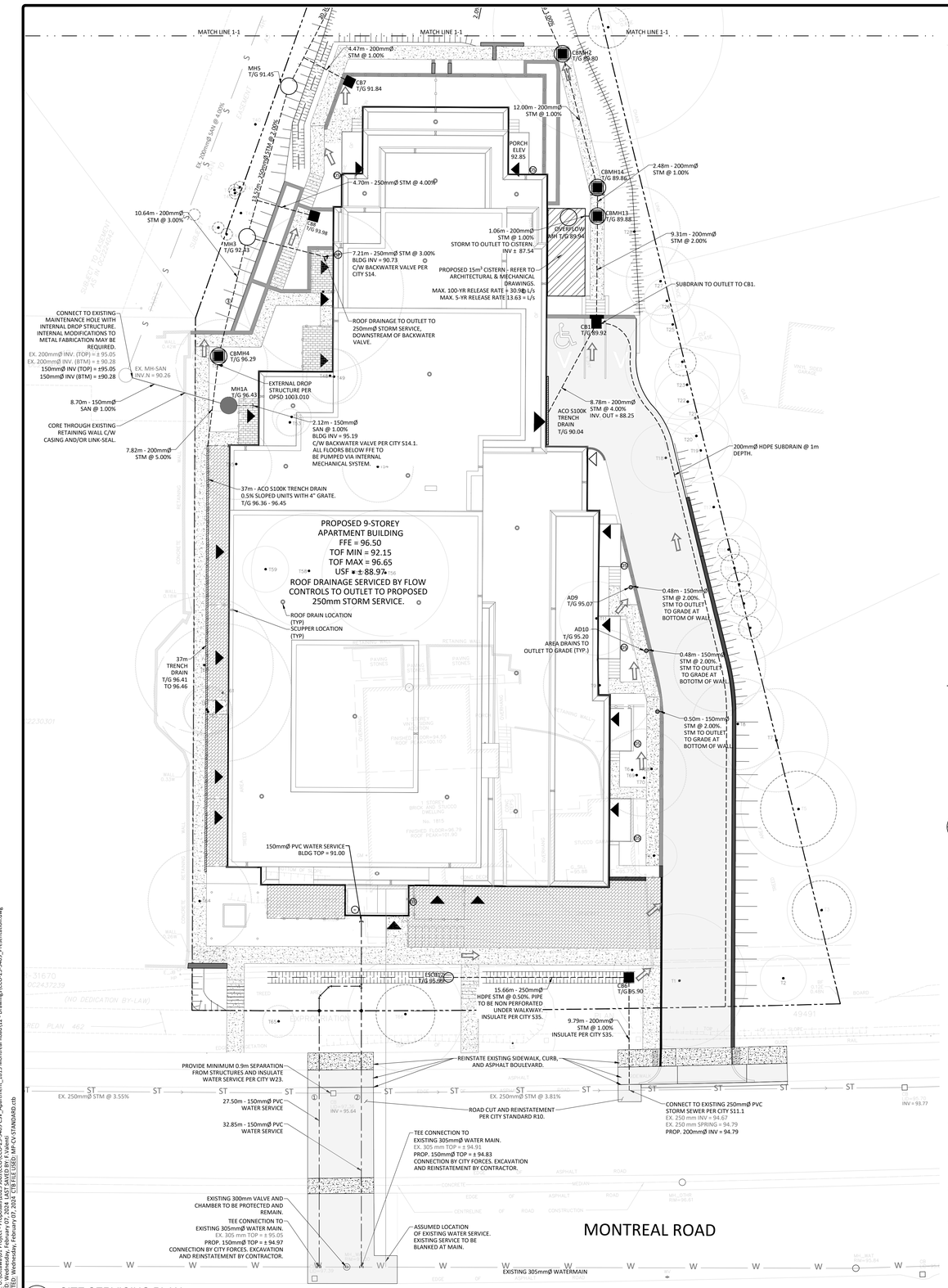

1 C102 SITE SERVICING PLAN
1 : 200

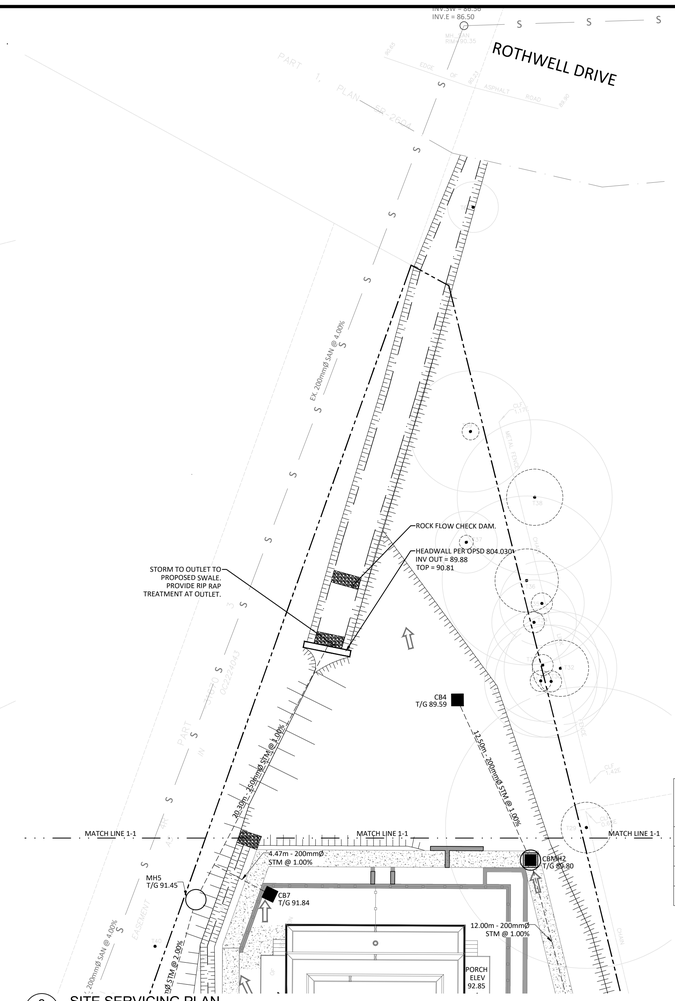

2 C102 SITE SERVICING PLAN
1 : 200

SAN STRUCTURE TABLE

NAME	RIM ELEV.	INVERT IN	INVERT OUT	DESCRIPTION
MH1A	96.43	E95.170	NW95.137	STRUC: OPSD 701.010 FRAME: CITY S25 COVER: CITY S24

STM STRUCTURE TABLE

NAME	RIM ELEV.	INVERT IN	INVERT OUT	DESCRIPTION
AD9	95.07		E91.770	AREA DRAIN (OUTLET TO GRADE)
AD10	95.20		E91.960	AREA DRAIN (OUTLET TO GRADE)
AD11	95.32		E93.440	AREA DRAIN (OUTLET TO GRADE)
CB1	89.92	SW87.900	N87.766	STRUC: OPSD 705.010 FRAME: CITY S19 COVER: CITY S19 C/W CB SHIELD
CB4	89.59		S87.890	STRUC: OPSD 705.010 FRAME: CITY S19 COVER: CITY S19
CB6	95.90	W94.920	S94.888	STRUC: OPSD 705.010 FRAME: CITY S19 COVER: CITY S19
CB7	91.84		NW90.095	STRUC: OPSD 705.010 FRAME: CITY S19 COVER: CITY S19
CB8	93.98		NW90.636	STRUC: OPSD 705.010 FRAME: CITY S19 COVER: CITY S19
CBMH2	89.80	N87.765	S87.750	STRUC: OPSD 701.010 FRAME: CITY S25 COVER: CITY S28.1
CBMH4	96.29	S94.090	NE90.810	STRUC: OPSD 701.010 FRAME: CITY S25 COVER: CITY S28.1 C/W EXTERNAL DROP STRUCTURE PER OPSD 1003.010
CBMH13	89.88	S87.580 N87.575	W87.550	STRUC: OPSD 701.010 FRAME: CITY S25 COVER: CITY S28.1
CBMH14	89.86	N87.630	S87.600	STRUC: OPSD 701.010 FRAME: CITY S25 COVER: CITY S28.1
LSCB12	95.99		E94.998	PER CITY STANDARD S31
MH3	92.43	SE90.512 SW90.491	NE90.380	STRUC: OPSD 701.010 FRAME: CITY S25 COVER: CITY S24.1
MH5	91.45	SW90.109	NE90.082	STRUC: OPSD 701.010 FRAME: CITY S25 COVER: CITY S24.1

CROSSING CONFLICT TABLE

LOCATION	DESCRIPTION	SEPARATION
1	150mmØ WTR SERVICE TOP 92.24 250mmØ STM SEWER INV 95.68	2.37
2	150mmØ WTR SERVICE TOP 93.31 250mmØ STM SEWER INV 95.56	2.25
3	200mmØ STM SERVICE INV 90.68 150mmØ SAN SERVICE TOP 90.36	0.32

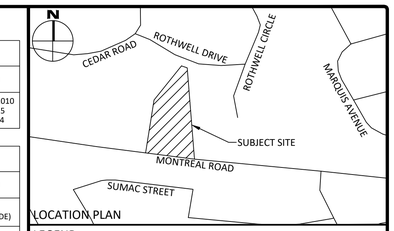

LOCATION PLAN

LEGEND

- CONCRETE BARRIER CURB
- CONCRETE WALKWAY
- PAVER WALKWAY
- PROPOSED ASPHALT
- LSCB# LANDSCAPING CATCHBASIN
- CBMH# T/G CATCHBASIN MANHOLE
- CB# T/G CATCHBASIN
- MH#A T/G SANITARY SEWER MANHOLE
- HYD B/F FIRE HYDRANT
- WATER VALVE
- WATER METER
- RM REMOTE WATER METER
- RETAINING WALL
- LIMIT OF CONSTRUCTION
- DRAINAGE SWALE
- DRAINAGE DITCH
- SLOPING AT 3:1 UNLESS SPECIFIED
- 95.50 SURFACE ELEVATION
- 95.50 (S) SWALE ELEVATION
- T/W95.50 B/W94.25 TOP OF WALL ELEVATION BOTTOM OF WALL ELEVATION
- OVERLAND FLOW ROUTE
- SILT FENCE BARRIER
- STRAW BALE CHECK DAM
- MUD MAT
- DS DOWNSPOUT

No.	Revisions	Date
3	ISSUED FOR SITE PLAN CONTROL	FEB. 07, 2024
2	ISSUED FOR SITE PLAN CONTROL	OCT. 05, 2023
1	ISSUED FOR SITE PLAN CONTROL	MAY 30, 2023

Check and verify all dimensions before proceeding with the work — Do not scale drawings

SCALE 1 : 200
0 10 20 Metres

GENERAL NOTES

1. THE ORIGINAL TOPOGRAPHY, GROUND ELEVATION AND SURVEY DATA SHOWN ARE SUPPLIED FOR INFORMATION PURPOSES ONLY, AND IMPLY NO GUARANTEE OF ACCURACY. IT SHALL BE THE RESPONSIBILITY OF THE CONTRACTOR TO VERIFY ALL INFORMATION SHOWN.
2. THIS PLAN IS NOT A CADASTRAL SURVEY SHOWING LEGAL PROPERTY BOUNDARIES AND EASEMENTS. THE PROPERTY BOUNDARIES SHOWN HEREON HAVE BEEN DERIVED INFORMATION SUPPLIED BY (OR SHOWN ON) J.D. BARNES DRAWING 22-10-111-00 AND CANNOT BE RELIED UPON TO BE ACCURATE OR COMPLETE. THE PRECISE LOCATION OF THE CURRENT PROPERTY BOUNDARIES AND EASEMENTS CAN ONLY BE DETERMINED BY AN UP-TO-DATE LAND TITLES SEARCH AND A SUBSEQUENT CADASTRAL SURVEY PERFORMED AND CERTIFIED BY AN ONTARIO LAND SURVEYOR.
3. THE CONTRACTOR IS TO OBTAIN AND PAY FOR ALL NECESSARY PERMITS AND APPROVALS FROM THE CITY BEFORE COMMENCING CONSTRUCTION.
4. THE CONTRACTOR IS RESPONSIBLE FOR ALL LAYOUT.
5. THE CONTRACTOR IS TO DETERMINE THE EXACT LOCATION, SIZE, MATERIAL AND ELEVATION OF ALL EXISTING UTILITIES PRIOR TO COMMENCING CONSTRUCTION. PROTECT AND ASSUME ALL RESPONSIBILITY FOR EXISTING UTILITIES WHETHER OR NOT SHOWN ON THESE DRAWINGS. IF THERE IS ANY DISCREPANCY THE CONTRACTOR IS TO NOTIFY THE ENGINEER PROMPTLY.
6. RESTORE ALL TRENCHES AND SURFACES OF PUBLIC ROAD ALLOWANCES TO CONDITION EQUAL OR BETTER THAN ORIGINAL CONDITION AND TO THE SATISFACTION OF THE CITY AUTHORITIES.
7. EXCAVATE AND DISPOSE OF ALL EXCESS EXCAVATED MATERIAL, SUCH AS ASPHALT, CURBING AND DEBRIS, OFF SITE AS DIRECTED BY THE ENGINEER AND THE CITY.
8. TOPSOIL TO BE STRIPPED AND STOCKPILED FOR REHABILITATION. CLEAN FILL TO BE PLACED IN FILL AREAS AND COMPACTED TO 95% STANDARD PROCTOR DENSITY.
9. ALL DISTURBED AREAS TO BE RESTORED TO ORIGINAL CONDITION OR BETTER UNLESS OTHERWISE SPECIFIED.
10. THE CONTRACTOR SHALL BE RESPONSIBLE FOR ALL TRAFFIC CONTROL AND SAFETY MEASURES DURING THE CONSTRUCTION PERIOD, INCLUDING THE SUPPLY, INSTALLATION, AND REMOVAL OF ALL NECESSARY SIGNAGE, DELINEATORS, MARKERS AND BARRIERS.
11. DO NOT ALTER GRADING OF THE SITE WITHOUT PRIOR APPROVAL OF THE ENGINEER/CITY.
12. ALL ROADWAY, PARKING LOT, AND GRADING WORKS TO BE UNDERTAKEN IN ACCORDANCE WITH CITY STANDARDS AND SPECIFICATIONS. THE CONTRACTOR IS TO PROVIDE POSITIVE DRAINAGE AWAY FROM THE BUILDING.
13. CONTACT THE CITY FOR INSPECTION OF ROUGH GRADING OF PARKING LOTS, ROADWAYS AND LANDSCAPED AREAS PRIOR TO PLACEMENT OF ASPHALT AND TOPSOIL. ALL DEFICIENCIES NOTED SHALL BE RECTIFIED TO THE CITY'S SATISFACTION PRIOR TO PLACEMENT OF ANY ASPHALT, TOPSOIL, SEED & MULCH AND/OR SOD.
14. ALL DIMENSIONS AND INVERTS MUST BE VERIFIED PRIOR TO CONSTRUCTION, IF THERE IS ANY DISCREPANCY THE CONTRACTOR IS TO NOTIFY THE ENGINEER PROMPTLY.
15. ELECTRICAL, GAS, TELEPHONE AND TELEVISION SERVICE LOCATIONS ARE SUBJECT TO THE INDIVIDUAL AGENCY:
    - ELECTRICAL SERVICE - HYDRO ONE,
    - GAS SERVICE - ENBRIDGE,
    - TELEPHONE SERVICE - BELL CANADA,
    - TELEVISION SERVICE - ROGERS.
16. INSTALLATION TO BE IN ACCORDANCE WITH CURRENT CODES AND STANDARDS OF APPROVAL AGENCIES HYDRO ONE, BELL AND THE CITY.
17. CONTRACTOR TO ENSURE ALL APPLICABLE OPS SPECIFICATIONS ARE FOLLOWED DURING CONSTRUCTION
18. ALL PROPOSED CURB TO BE CONCRETE BARRIER CURB UNLESS OTHERWISE SPECIFIED.
19. THIS PLAN MUST BE READ IN CONJUNCTION WITH THE GEOTECHNICAL INVESTIGATION COMPLETED BY PATERSON GROUP, DATED MAY 16, 2023.

WATERMAIN NOTES

1. CONSTRUCT ALL WATERMAINS AND APPURTENANCES IN ACCORDANCE WITH OPSD STANDARDS AND SPECIFICATIONS, AS WELL AS CITY STANDARDS.
2. WATERMAINS AND/OR WATER SERVICES ARE TO HAVE A MINIMUM COVER OF 2.4m. OTHERWISE THERMAL INSULATION IS REQUIRED AS PER CITY STANDARDS (IF AVAILABLE) OR OPSD 1109.030.
3. IF THE WATERMAIN MUST BE DEFLECTED TO MEET ALIGNMENT, ENSURE THAT THE AMOUNT OF DEFLECTION USED IS EQUAL TO OR LESS THAN THAT WHICH IS RECOMMENDED BY THE MANUFACTURER.
4. THERMAL INSULATION OF WATERMAINS AT OPEN STRUCTURES AS PER CITY STANDARDS (IF AVAILABLE) OR OPSD 1109.030.
5. VALVES TO BE OPERATED BY CITY STAFF ONLY.
6. NO CONNECTION TO EXISTING WATER NETWORK SHALL BE COMPLETED UNTIL A WATER PERMIT IS OBTAINED FROM THE CITY. CITY TO BE PRESENT FOR WATERMAIN CONNECTION. CONNECTION, EXCAVATION, BACKFILLING AND REINSTATEMENT TO BE COMPLETED BY CONTRACTOR.
7. IT WILL BE THE RESPONSIBILITY OF THE CONTRACTOR TO PERFORM ANY WATERMAIN CONNECTION(S) REQUIRED. THIS SHALL BE COMPLETED IN THE PRESENCE OF A DESIGNATED MUNICIPAL WATER OPERATOR AND THE SELECTED CONTRACTOR SHALL PROVE TO THE SATISFACTION OF THE CITY THAT THEY ARE COMPETENT TO PERFORM THE WORKS PRIOR TO INITIATING CONSTRUCTION.
8. CONCRETE THRUST BLOCKS TO CONFORM TO OPSD 1103.010 AND OPSD 1103.020.
9. ALL WATERMAIN TO BE CLASS 150 DR-18 OR APPROVED EQUIVALENT.
10. ALL WATERMAIN TO BE EQUIPPED WITH TRACER WIRE.
11. ALL SERVICES BENEATH PRIVATE ENTRANCES, WALKWAYS, AND STRUCTURES ARE TO BE SLEEVED.

SEWER NOTES:

1. CONSTRUCT ALL SEWERS, CATCH BASINS, MANHOLES AND APPURTENANCES IN ACCORDANCE WITH OPSD STANDARDS AND SPECIFICATIONS, AS WELL AS CITY.
2. SEWER TRENCHING AND BEDDING SHALL CONFORM TO OPSD 802.010 AND 802.013 UNLESS NOTED OTHERWISE.
   - 2.1. BEDDING SHALL BE A MINIMUM 150mm OF GRANULAR "A", COMPACTED TO MINIMUM 95% STANDARD PROCTOR DRY DENSITY. CLEAR STONE BEDDING SHALL NOT BE PERMITTED.
   - 2.2. SUB-BEDDING, IF REQUIRED SHALL CONSIST OF 450mm OF COMPACTED GRANULAR "B" TYPE 1.
   - 2.3. BACKFILL TO AT LEAST 300mm ABOVE TOP OF PIPE WITH GRANULAR "A" OR GRANULAR "B" TYPE 1.
   - 2.4. TO MINIMIZE DIFFERENTIAL FROST HEAVING, TRENCH BACKFILL (FROM PAVEMENT SUBGRADE TO 2.0 METRES BELOW FINISHED GRADE) SHALL MATCH EXISTING SOIL CONDITIONS.
3. SANITARY SEWERS AND CONNECTIONS 150mmØ AND SMALLER TO BE PVC SDR-28.
4. SEWERS AND CONNECTIONS 200mmØ AND LARGER TO BE PVC SDR-35. BEDDING TO BE TYPE "B" EXCEPT AT RISERS, UNLESS NOTED OTHERWISE.
5. INSULATE ALL STORM AND SANITARY SEWERS/SERVICES THAT HAVE LESS THAN 2.0m OF COVER WITH THERMAL INSULATION AS PER OPSD 1109.030.
6. SEWER CONNECTIONS ARE TO BE MADE ABOVE THE SPRINGLINE OF THE SEWERMAIN AS PER CITY OF OTTAWA STANDARD DRAWING S11, S11.1 & S11.2.
7. SUPPLY AND INSTALL ALL PIPING AND APPURTENANCES AS SHOWN AND DETAILED TO WITHIN 1.0m OF BUILDING. ALL ENDS OF SERVICES TO BE PROPERLY CAPPED AND LOCATED WITH 2"x4"X8' LONG MARKER.
8. CONTRACTOR TO TELEVISE (CCTV) ALL PROPOSED SEWERS ON SITE, OUTLET CONNECTION TO THE MAIN AND PIPES 150mmØ OR GREATER PRIOR TO BASE COURSE ASPHALT. UPON COMPLETION OF CONTRACT, THE CONTRACTOR IS RESPONSIBLE TO FLUSH AND CLEAN ALL SEWERS & APPURTENANCES.
9. DYE TESTING IS TO BE COMPLETED ON SANITARY SERVICE TO CONFIRM PROPER CONNECTION TO SANITARY SEWER MAIN.
10. ALL SERVICES BENEATH PRIVATE ENTRANCES, WALKWAYS, AND STRUCTURES ARE TO BE SLEEVED.

McINTOSH PERRY
115 Walgreen Road, RR3, Carp, ON K0A 1L0
Tel: 613-836-2184 Fax: 613-836-3742
www.mcintoshperry.com

Stamp: LICENSED PROFESSIONAL ENGINEER J. D. J. HEWSON 100506243 02/07/2024 PROVINCE OF ONTARIO

Client: CSV ARCHITECTS
190 O'CONNOR STREET, SUITE 100
OTTAWA, ON K2P 2R3

Project: 9-STOREY APARTMENT BUILDING
1815 MONTREAL ROAD

Drawing Title: SITE SERVICING PLAN

Scale: 1:200	Project Number: CCO-23-3469
Drawn By: FV	
Checked By: JH	Drawing Number: C102
Designed By: FV	

D02-02-23-0043 & D07-12-23-0071

18999

FILENAME: U:\Ottawa\01 Project - Proposals\2023 Jobs\CCO\CCO-23-3469 CSV_Apartment_1815 Montreal Road\12 - Drawing\CCO-23-3469_Presentation.dwg
LAST SAVED: Wednesday, February 07, 2024 LAST SAVED BY: E Valenti
LAST PLOTTED: Wednesday, February 07, 2024 CTB FILE USED: MPS-C1-STANDARD.ctb