

<b>LEGEND:</b>	
	EXISTING TRAFFIC SIGNALS
	AREA OF PROPOSED ROADWAY MODIFICATION
	PROPOSED DEVELOPMENT

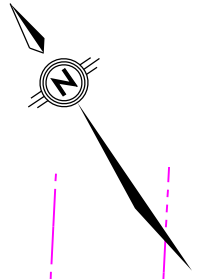
**Ottawa**  
TRANSPORTATION SERVICES DEPARTMENT

KEY PLAN

**RIVERAIN DISTRICT  
PHASE 3**

300 MONTGOMERY STREET  
OTTAWA, ON, K1L 7W8

Transportation Engineering Services Branch		
Approved By:	..	Drawing No.:
Completed By:	PARSONS	
Scale:	Date:	
N.T.S.	SEPTEMBER 2023	<b>RMA-2023-TPD-XXX-A</b>



# MONTGOMERY

SPEED HUMP

2.0m BOULEVARD-SEE LANDSCAPING PLAN




2.0m CONCRETE SIDEWALK

1.5m BIKE LANE

TWSI (TYP.)

SELKIRK

**LEGEND:**

-  PROPOSED ASPHALT
-  PROPOSED CONCRETE SIDEWALK
-  PROPOSED DEVELOPMENT



PROPOSED ROADWAY MODIFICATIONS  
**RIVERAIN DISTRICT  
 PHASE 3**  
 300 MONTGOMERY STREET  
 OTTAWA, ON, K1L 7W8

Transportation Engineering Services Branch

Approved By: ..  
 Completed By: PARSONS  
 Scale: 1:1000  
 Date: SEPTEMBER 2023

Drawing No.:  
**RMA-2023-TPD-XXX-B**