



**PATERSON
GROUP**

July 17, 2023
File: PE4033-LET.01R

Consulting Engineers

9 Auriga Drive
Ottawa, Ontario
K2E 7T9

Tel: (613) 226-7381

Ottawa Community Housing

731 Chapel Street
Ottawa, Ontario
K1N 8A1

Geotechnical Engineering
Environmental Engineering
Hydrogeology
Materials Testing
Building Science
Rural Development Design
Retaining Wall Design
Noise and Vibration Studies

Attention: **Mr. Dylan Bennett**

Subject: **Phase I-Environmental Site Assessment Update**
201 Friel Street
Ottawa, Ontario

patersongroup.ca

Dear Sir,

Further to your request, Paterson Group (Paterson) conducted a Phase I Environmental Site Assessment (ESA) Update for the aforementioned property. This report updates a Phase I ESA entitled "Phase I Environmental Site Assessment, 201 Friel Street, Ottawa, Ontario" prepared by Paterson Group Inc. (Paterson), dated June 29, 2017.

This update report is intended to meet the requirements for an updated Phase I ESA, as per the MECP O.Reg. 153/04, as amended. This update report is to be read in conjunction with the 2017 report.

Background

The eastern half of 201 Friel Street is herein referred to as the Phase I Property, which is located on the west side of Chapel Street, approximately 85m north of Rideau Street, in the City of Ottawa, Ontario. Refer to Figure 1 - Key Plan following the text of this letter.

The Phase I Property is currently occupied by a condemned two-level parking garage (one above and one below ground), which formerly served the residential apartment building situated on the western half of 201 Friel Street. The subject land is an irregular shaped lot with an approximate footprint of 1,080 m², zoned for fifth density residential in an urban mixed-used area where municipal services are relied upon.





Previous Engineering Reports

The Phase I ESA report, entitled “*Phase I-Environmental Site Assessment, 201 Friel Street, Ottawa, Ontario,*” prepared by Paterson Group Inc. (Paterson), dated June 29, 2017, was reviewed as part of this assessment.

Based on this Phase I ESA, the first developed use of the Phase I Property was residential prior to 1891. The Phase I Property was occupied by either duplex or triplex dwellings and two (2) single family dwellings and a detached garage that were later demolished circa 1965 and redeveloped with the present-day parking structure in 1976. At the time of the Phase I ESA, the subject land existed as a condemned 2-storey parkade.

The surrounding lands were also developed prior to 1900, consisting primarily of residential dwellings and buildings with commercial properties along Rideau Street. Several off-site PCAs were identified significantly far enough from the subject land that they were not considered to represent areas of potential environmental concern (APECs) on the Phase I Property.

Based on the assessment at that time, no potentially contaminating activities (PCAs) were identified on the Phase I Property or the neighbouring lands that would result in APECs, and as such, a Phase II ESA was not required.

Site Reconnaissance

A site visit was conducted on March 22, 2023. The Phase I Property is currently occupied by a condemned 2-level parkade with one underground level and one level approximately at grade. The parkade exists as the original 1976 poured concrete and concrete block structure that was formerly used by the residents at the apartment building to the immediate west. The garage is slated for demolition as it is currently at its end of life.

The site appears to be relatively flat and at grade with adjacent properties and Chapel Street. The regional topography slopes downwards in a northwesterly direction towards the Ottawa River.

Site drainage consists primarily of sheet flow to the on-site catch basins with some runoff expected to occur onto the adjacent streets, and some infiltration occurring on a small grass covered area along the northern property boundary. There was no evidence of a UST or AST on-site at the time of the site visit. No waste, chemicals or unknown substances were noted at the time of the site visit. No evidence of current or former railway or spur lines on the subject property was observed at the time of the site inspection. No PCAs were noted with the current use of the Phase I Property.



The neighbouring lands remain unchanged since the 2017 Phase I ESA, with the exception of a new residential building to the east. No off-site PCAs were noted with the current use of the neighbouring lands.

Update Records Review

Aerial Photographs

The latest aerial photograph reviewed as part of the 2017 Phase I ESA was from 2014. The 2019 and 2021 aerial images were reviewed for this update. The review of these aerial images did not reveal any apparent changes to the Phase I Property or properties within the Phase I Study Area, with the exception of a new apartment building on the northeast corner of Rideau Street at Chapel Street.

Ministry of the Environment, Conservation and Parks (MECP) Freedom of Information Request (FOI)

An ERIS search was requested in lieu of the Ministry of Environment, Conservation and Parks (MECP) Freedom of Information (FOI) request as part of this Phase I-ESA. It should be noted that the Phase I Property has remained vacant and unchanged since the 2017 Phase I ESA, and as such, no new information would be revealed should an additional MECP FOI request be submitted as part of this update.

MECP Brownfields Environmental Site Registry

A search of the MECP Brownfields Environmental Site Registry (ESR) was conducted as part of this assessment for the site, neighbouring properties and the general area of the site. No Records of Site Condition (RSCs) were identified for the Phase I Property nor were there any new RSCs for properties within the Phase I Study Area.

Technical Standards and Safety Authority (TSSA)

The TSSA, Fuels Safety Branch in Toronto was contacted electronically on March 22, 2023 to inquire about current and former underground storage tanks, spills and incidents for the site and neighbouring properties.

Based on the TSSA response, there are no records pertaining to the Phase I Property. The TSSA response indicated that there are three (3) UST records for 393 Rideau Street, which is occupied by Bell Canada. These records were identified in the 2017 Phase I ESA. Based on the relative locations (cross-gradient orientation), coupled with the fine-grained nature of the soils in this area, these reported off-site USTs are not considered to represent APECs on the Phase I Property.



It should be noted that the groundwater in the immediate area of the Phase I Property flows in a northwesterly direction. A copy of the TSSA correspondence and report is appended to this report.

City of Ottawa Historical Land Use Inventory (HLUI)

A requisition form was sent to the City of Ottawa's Historical Land Use Inventory (HLUI) for the Phase I Property and properties within the Phase I Study Area. A response from the City was received on June 2, 2023. The HLUI database identified one activity addressed at the Phase I Property in 2012. The activity was listed under a private individual, who likely used the residence as a business office for technical services. This listed activity is not a PCA. Several off-site activities, particularly former retail fuel outlets (RFOs), automotive garages and printing facilities were identified along Rideau Street and Chapel Street. These historical off-site activities were identified more than 100 m away and cross gradient from the Phase I Property. Based on their orientation and location, these off-site PCAs are not considered to represent APECs on the Phase I Property. A copy of the HLUI search results is appended to this report.

Environmental Risk Information Services (ERIS) Report

An ERIS (Environmental Risk Information Service) Report was obtained for the Phase I Property and properties within the 250 m study area.

Based on the ERIS search results, no records were identified for the Phase I Property. Several records that were considered relevant to this assessment that were identified for properties within the immediate area included registered Ontario Waste Generators and registered USTs (or TSSA related records).

Waste generator records were identified at the residential apartment building at 201 Friel Street (western portion of the larger parcel of land that is not part of the subject site), which included a list of wastes associated with maintenance of the building and grounds. Based on the nature of the reported wastes and the cross-gradient orientation, the wastes reported in the ERIS are not considered to represent APECs on the Phase I Property.

Registered USTs were identified at 393 Rideau Street (Bell Canada), as discussed previously in this report, the presence of these USTs are not considered to represent APECs on the Phase I Property.

The remaining records identified in the ERIS search were considered non-issues, significantly far enough away or situated down- or cross-gradient from the Phase I Property. A copy of the ERIS report is appended to this report.



Update Conceptual Site Model and Conclusion

As a result of the records update and follow-up site visit undertaken as part of this assessment in order to meet the requirements of O.Reg. 153/04, as amended, no new potentially contaminating activities (PCAs) or areas of potential environmental concern (APECs) were identified as part of this Phase I ESA Update. Based on this Phase I-ESA Update, **it is our opinion that a Phase II-ESA is not required for the Phase I Property.**

Statement of Limitations

This Phase I - Environmental Site Assessment Update report has been prepared under the supervision of a Qualified Person, in general accordance with Ontario Regulation 153/04, as amended, under the Environmental Protection Act.

The conclusions presented herein are based on information gathered from a limited historical review and field inspection program. The findings of the Phase I ESA Update are based on a review of readily available geological, historical, and regulatory information and a cursory review made at the time of the field assessment.

Should any conditions be encountered at the site and/or historical information that differ from our findings, we request that we be notified immediately in order to allow for a reassessment.

This report was prepared for the sole use of Ottawa Community Housing (OCH). Permission and notification from Ottawa Community Housing (OCH) and Paterson will be required to release this report to any other party.



Mr. Dylan Bennett

Page 6

PE4033-LET.01R

We trust that this submission satisfies your current requirements. Should you have any questions please contact the undersigned.

Sincerely,

Paterson Group Inc.

Mandy Witteman, B.Eng., M.A.Sc., P.Eng.

Mark D'Arcy, P.Eng., QP_{ESA}



Appendix:

- TSSA Response
- HLUI Response
- ERIS Report
- Figure 1 – Key Plan

Report Distribution:

- Ottawa Community Housing (OCH).
- Paterson Group





File Number: D06-03-23-0081

June 2, 2023

Joshua Dempsey
Paterson Group

Sent via email jdempsey@patersongroup.ca

Dear Joshua,

**Re: Information Request
201 Friel Street Ottawa, Ontario (“Subject Property”)**

Internal Department Circulation:

The Planning, Infrastructure and Economic Development Department has the following information in response to your request for information regarding the Subject Property:

- **Environmental Remediation Unit:** The City’s Environmental Remediation Unit has environmental records on file pertaining to the subject property noted above either directly on or adjacent to the subject property. To submit requests for information under the Municipal Freedom of Information and Protection of Privacy Act, please visit <https://ottawa.ca/en/city-hall/open-transparent-andaccountable-government/access-information-and-protection-privacy/accessinformation>
 - **Comment:** The Environmental Remediation Unit has a Phase I Environmental Site Assessment and Phase I ESA Update (Paterson, 2017 & 2023) for this property.
- **Ottawa Public Health - Environmental Health:** all public inspection results are publicly available on the Ottawa Public Health website: <https://www.ottawapublichealth.ca/en/public-health-services/public-health-inspections.aspx>
- **Sewer Use Program:** No Comment
- **Solid Waste Services:** No Comment

Documents Provided:

HLUI Summary Report and HLUI Map

The HLUI Summary Report Excel spreadsheet identifies HLUI area, point and line features within 250 metres of the Subject Property, as shown on the provided HLUI Map

PDF. Within 500 metres of the Subject Property, landfills and Environmental Risk Management Area (ERMA) are also identified if applicable.

For more information on how to interpret the HLUI data identified in the attached excel sheet ('ADDRESS – HLUI Summary report.xlsx'), please refer to the [Overview and User Guide.](#)"

Additional information may be obtained by contacting:

Ontario's Environmental Registry

The Environmental Registry found at <https://ero.ontario.ca/> contains "public notices" about environmental matters being proposed by all government ministries covered by the Environmental Bill of Rights. The public notices may contain information about proposed new laws, regulations, policies and programs or about proposals to change or eliminate existing ones. By using key words i.e. name of proponent/owner and the address one can ascertain if there is any information on the proponent and address under the following categories: Ministry, keywords, notice types, Notice Status, Acts, Instruments and published date (all years).

The Ontario Land Registry Office

Registration of real property is recorded in the Ontario Land Registry Office through the Land Titles Act or the Registry Act. Documents relating to title and other agreements that may affect your property are available to the public for a fee. It is recommended that a property search at the Land Registry Office be included in any investigation as to the historic use of your property. The City of Ottawa cannot comment on any documents to which it is not a party.

Court House
161 Elgin Street 4th Floor
Ottawa ON K2P 2K1
Tel: (613) 239-1230
Fax: (613) 239-1422

Ottawa Public Health

Ottawa Public Health inspects many different types of establishments. To view inspection results, please visit the Ottawa Public Health website: [Public Health Inspections - Ottawa Public Health](#)

Please note that Ottawa Public Health is not the lead agency on land use contamination in the City of Ottawa – contact the Ministry of Environment Conservation and Parks (MECP) for further information.

Please note, as per the HLUI Disclaimer, that the information contained in the HLUI database has been compiled from publicly available records and other sources of

information. The HLUI may contain erroneous information given that the records used as sources of information may be flawed. For instance, changes in municipal addresses over time may introduce error. Accordingly, all information from the HLUI database is provided on an “as is” basis with no representation or warranty by the City with respect to the information’s accuracy or exhaustiveness in responding to the request.

Furthermore, the HLUI database and the results of this search in no way confirm the presence or absence of contamination or pollution of any kind. This information is provided on the assumption that it will not be relied upon by any person for any purpose whatsoever. The City of Ottawa denies all liability to any persons attempting to rely on any information provided from the HLUI database.

Please note that in responding to your request, the City of Ottawa does not guarantee or comment on the environmental condition of the Subject Property. You may wish to contact the Ontario Ministry of Environment and Climate Change for additional information.

If you have any further questions or comments, please contact HLUI@ottawa.ca.

Sincerely,

Sinan Bertan

Student Planner

Per:

Michael Boughton, MCIP, RPP
Senior Planner
Development Review East
Planning Services
Planning, Infrastructure and Economic Development Department

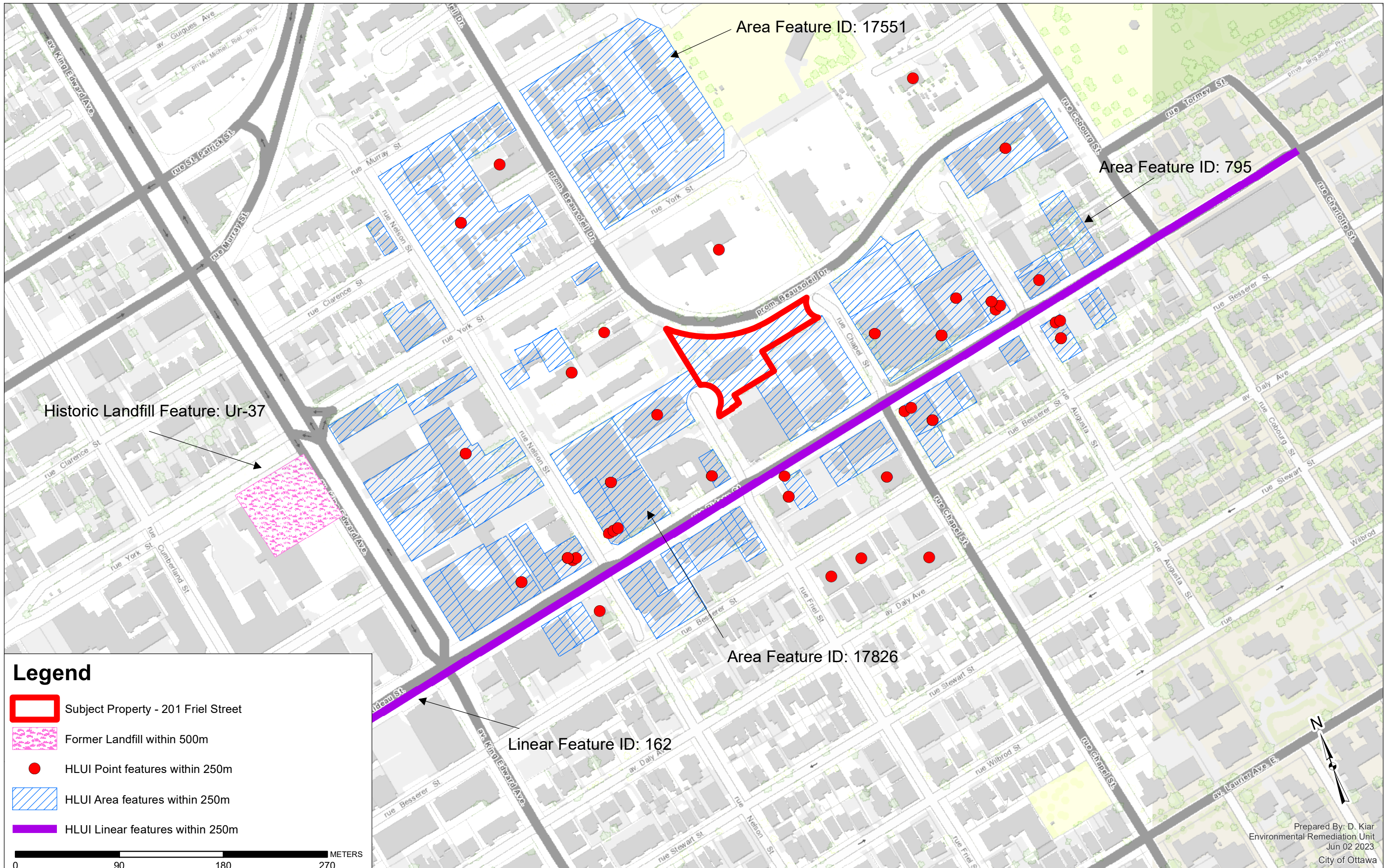
MB / SB

Enclosures: (2)




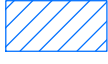

1. HLUI Map
2. HLUI Summary Report

cc: File no. D06-03-23-0081

HISTORIC LAND USE INVENTORY (HLUI) - REPORT REFERENCE MAP



Legend

-  Subject Property - 201 Friel Street
-  Former Landfill within 500m
-  HLUI Point features within 250m
-  HLUI Area features within 250m
-  HLUI Linear features within 250m

0 90 180 270 METERS

HLUI SUMMARY REPORT
AREA FEATURES

OBJECTID	ACTIVITY_NAME	FACILITY_TYPE	SOURCE_UPDATE_SORTED	QAQC	YEAR	YEAR_1	ST_NUM	ST_NAME	ST_SUFFIX	ST_DIR	MUNICIPALITY	ST_NUM2017	ST_NAME2017	ST_SUFFIX2017	ST_DIR2017	POSTAL_CODE2017	PIN2017	MUNICIPALITY2017	NAICS	SIC	COMMENTS	STORAGE_TANK	Shape_Length	Shape_Area
113	BELL CANADA	Retail trade	2012-ES	1	2012		50	RIDEAU	ST			501	RIDEAU	ST		K1N5Z5	42130239	OLD OTTAWA	443110				69.77778723	247.3456302
114	BELL WORLD	Retail trade	2006-ES; 2012-ES	1	2006-2012		50	RIDEAU	ST			501	RIDEAU	ST		K1N5Z5	42130239	OLD OTTAWA	443110				69.77778723	247.3456302
115	BIRKS JEWELLERS	Retail trade	2001-ES; 2006-ES; 2012-ES	1			50	RIDEAU	ST			501	RIDEAU	ST		K1N5Z5	42130239	OLD OTTAWA	448310				69.77778723	247.3456302
116	BROWNS CLEANERS	Laundries and Cleaners	2012-ES	1	2012		50	RIDEAU	ST			501	RIDEAU	ST		K1N5Z5	42130239	OLD OTTAWA	812320				69.77778723	247.3456302
117	FANTASTIC	Manufacturing	2006-ES	1	2006		50	RIDEAU	ST			501	RIDEAU	ST		K1N5Z5	42130239	OLD OTTAWA	323113				69.77778723	247.3456302
118	FOSSIL	Retail trade	2012-ES	1	2012		50	RIDEAU	ST			501	RIDEAU	ST		K1N5Z5	42130239	OLD OTTAWA	448310				69.77778723	247.3456302
119	HURLEY CORP	Administrative and support	2006-ES	1	2006		50	RIDEAU	ST			501	RIDEAU	ST		K1N5Z5	42130239	OLD OTTAWA	561722				69.77778723	247.3456302
120	MAGPIE JEWELLERY	Retail trade	2001-ES; 2006-ES; 2012-ES	1	2001-2012		50	RIDEAU	ST			501	RIDEAU	ST		K1N5Z5	42130239	OLD OTTAWA	448310				69.77778723	247.3456302
121	KELSAR INC	Retail trade	2006-ES	1	2006		372	RIDEAU	ST			372	RIDEAU	ST		K1N5Y8	42110013	OLD OTTAWA	443110				140.5765945	1181.807241
122	LUCINDA TECHNOLOGII	Wholesale trade	2012-ES	1	2012		372	RIDEAU	ST			372	RIDEAU	ST		K1N5Y8	42110013	OLD OTTAWA	417320				140.5765945	1181.807241
131	GUDIEL DAVID	Professional, scientific and	2012-ES	1	2012		201	FRIEL	ST			201	FRIEL	ST		K1N8Z3	42130179	OLD OTTAWA	541920				395.9695685	4456.0176
272	A GLASS & SIGN CO	Other services (except pu	2012-ES	1	2012		487	RIDEAU	ST			487	RIDEAU	ST		K1N5Z5	42130198	OLD OTTAWA	811412				73.37649705	190.0674702
312	OTTAWA GAS WORKS	Utilities	2012-ES	1	2012		450	RIDEAU	RD			450	RIDEAU	ST		K1N5Z4	1.56E+08	OLD OTTAWA	221210				213.0709387	1994.705327
453	REGROUPEMENT DES I	Combined Publishing and	2005-SelectPhone	1	2005 c. 2005		450	RIDEAU	ST			450	RIDEAU	ST		K1N5Z4	1.56E+08	OLD OTTAWA	511130; 512230				213.0709387	1994.705327

HLUI SUMMARY REPORT
AREA FEATURES

HISTORIC LANDFILL FEATURE	The historic landfills identified within the HLUI are referenced from the City's Old Landfill Management Strategy report (OLMS, 2004). Contact the City's Environmental Remediation Unit (ERU-UAE@ottawa.ca) if you would like more information about the old landfill sites identified in the OLMS report.
OBJECTID	135
ADJACENT_LANDUSE	commercial and residential; the zoning is R7B[717] F(5.0) Sch.206 (residential/service commercial) in the general area of the site.
GROUNDWATER_FLOW_DIRECTION	expected to be west towards the Ottawa River or southwest towards the Rideau Canal
G_GENERATION	<null>
INFORMATION_SOURCE	Intera-1988a
UTM_NAD27_E_NOTE	<null>
WATER_SUPPLY	municipally supplied water
SITE_NAME	Southwest Corner of King Edward and York Streets
OPERATIONAL_PERIOD	early 1900's or before
OVERBURDEN	clay and silt - erosional terraces
ROAD_TYPE	AVE
WASTEDDEPTH	unknown
ECOLOGICAL	human contact possible although unlikely in grassed area located in front of Environment Canada building
DISTANCE_TO_SURFACE_WATER	Rideau Canal 800 m S; Rideau River 750 m N
WASTETYPE	unknown
ADJACENT_OWNER	several private owners of houses/businesses across the street north of York St./ parking lot east of King Edward
MAGNITUDE	unknown
LOCATION	southwest corner of King Edward and York St.
ACTIVITYID	7071
DEPTH_TO_BEDROCK	5 to 10 m to interbedded bioclastic limestone, crystalline limestone and shale
SITE_STATUS	Confirmed
UTM_NAD27_NORTHING	5030700
UTM_NAD27_EASTING	446200
SOIL_COVER	wastes are likely covered by unknown thickness of fill
PARAMETERS	see "Other Information"
G_VERSION	0
SERVICE_AREA	presumably City of Ottawa
SITE_ACCES	area is not fenced
CONCENTRTN	unknown
METHANE	no methane monitoring performed during GLL investigation; not expected to be a concern given age of site
ACTIVITY2	7071
ADJACENT_INDUSTRY	Bytown Gasworks (Refined Petroleum and Coal Industry), 1845-1915, corner of King and York Sts. [Intera #140]
OWNERCATEGORY	Government
SITE_IDENTIFICATION	Ur-37
OWNER	Environment Canada
G_NEXT_VERSION	<null>
SITE_ALIAS	King Edward and York St.
TOPOGRAPHY	general area is flat with a slight slope towards the southwest
OPERATOR	City of Ottawa
FORMER_MUN	OTTAWA
PHYSICAL	area is developed with a institutional building with grassed area in front of the building
ROAD_NAME	KING EDWARD
MOE_ID	-
OTHERREF	Gartner Lee, 1988 (Site #37); Intera, 1988 (Lf #37)
LANDFILL_1998_ID	__60044N
UTM_NAD27_N_NOTE	<null>
SIZE_HA	approx. 0.4 ha
DEPTH_TO_GROUNDWATER	unknown
PARENT_ID	<null>
ANDERSONSWASTEDISPOSALSITES_ID	-

HLUI SUMMARY REPORT
AREA FEATURES

HISTORIC LANDFILL FEATURE	The historic landfills identified within the HLUI are referenced from the City's Old Landfill Management Strategy report (OLMS, 2004). Contact the City's Environmental Remediation Unit (ERU-UAE@ottawa.ca) if you would like more information about the old landfill sites identified in the OLMS report.
OTHER_INFO	Site was investigated by Environment Canada in the late 1980's for coal tar contamination. Soils report possibly available through Environment Canada. [GLL, 1988] No reports prepared for Environment Canada were reviewed as part of this investigation.
LOCTN_REF	Southwest corner of King Edward and York
SITE_COORD	Listed as a former landfill, the years of operation and closure are unknown.
GLOBALID	{0304A33E-30D2-4FD7-9805-C0A1E43999B1}
SHAPE	Polygon
Common Name	King Edward & York
Common Name French	King Edward et York
Site ID French	Ur-37
Sie Name French	À l'angle sud-ouest de l'avenue King Edward et de la rue York
Unique ID	Southwest Corner of King Edward and York StreetsUr-37
SHAPE.AREA	4385.934403
SHAPE.LEN	265.180081

Mandy Witteman

From: Public Information Services <publicinformationsservices@tssa.org>
Sent: March 22, 2023 12:31 PM
To: Mandy Witteman
Subject: RE: Search Records request (PE4033)

Hello,

RECORD FOUND IN CURRENT DATABASE

Thank you for your request for confirmation of public information. TSSA has performed a preliminary search of TSSA's current database.

- We confirm that there are records in our database of any **fuel storage tanks** at the subject address(es).

Inventory Number	Address	City	Province	Postal Code	Status	Asset Type / Inventory Item
43540241	393 RIDEAU ST	OTTAWA	ON	K1N 1H1	Active	FS FUEL OIL TANK
61732065	393 RIDEAU ST	OTTAWA	ON	K1N 1H1	Active	FS FUEL OIL TANK
64640288	393 RIDEAU ST	OTTAWA	ON	K1N 1H1	Active	FS FUEL OIL TANK

This is not a confirmation that there are no records in the archives. For a further search in our archives, please submit an application for release of public information (PI Form) through TSSA's new Service Prepayment Portal. The associated fee must be paid via credit card (Visa or MasterCard) through a secure site.

Please follow the steps below to access the new application(s) and Service Prepayment Portal:

1. Click [Release of Public Information - TSSA](#) - TSSA and click "need a copy of a document";
2. Select the appropriate application, download it and complete it in full; and
3. Proceed to page 3 of the application and click the link TSSA Service Prepayment Portal under payment options (the link will take you the secure site to pay for the release via credit card).

Accessing the Service Prepayment Portal:

1. Select new or existing customer (*if you are an existing customer, you will need your account # & postal code to access your account);
2. Select the program area: AD (Amusement Devices), BPV (Boilers and Pressure Vessels), ED (Elevating Devices), FS (Fuels Services), OE (Operating Engineers) or SKI (Ski Lifts) and click continue;
3. Enter the application form number (obtained from bottom left corner of application form) and click continue;
 - a. When selecting the application form number from the drop-down menu, please make sure you select the application that begins with "PI" (i.e. PI-FS, PI-BPV etc.);
4. Complete the primary contact information section;
5. Complete the fees section;
6. Upload your completed application; and
7. Upload supporting documents (if required) and click continue.

Once all steps have been successfully completed, you will receive your receipt via email.

Questions? Please contact TSSA's Public Information Release team at publicinformationsservices@tssa.org.

Although TSSA believes the information provided pursuant to your request is accurate, please note that TSSA does not warrant this information in any way whatsoever.

Kind regards,



Kimberly Gage | Public Information Agent

Legal

345 Carlingview Drive

Toronto, Ontario M9W 6N9

Tel: +1 416-734-3348 | Fax: +1 416-734-3568 | E-Mail: kgage@tssa.org

www.tssa.org



From: Mandy Witteman

<MWitteman@patersongroup.ca>

Sent: Wednesday, March 22, 2023

11:51 AM

To: Public Information Services



Winner of 2022 5-Star Safety Cultures Award

<publicinformationservices@tssa.org>

Subject: Search Records request (PE4033)

[CAUTION]: This email originated outside the organisation.

Please do not click links or open attachments unless you recognise the source of this email and know the content is safe.

Good morning,

Could you please complete a search of your records for underground/aboveground storage tanks, historical spills or other incidents/infractions for the following addresses in Ottawa, ON:

200, 201, 240 Friel Street;

151, 160 Chapel Street;

260, 310 York Street;

377, 393 Rideau Street;

235 Beausoleil Drive.

Thank you!

Kind regards,

Mandy (*she/her*)



MANDY WITTEMAN, B.Eng., M.A.Sc., P.Eng.

ENVIRONMENTAL ENGINEER

TEL: (613) 226-7381 ext. 339

DIRECT: (613) 800-5575

9 AURIGA DRIVE

OTTAWA ON K2E 7T9

patersongroup.ca

TEMPORARY SHORING DESIGN SERVICES ARE NOW AVAILABLE, PLEASE CONTACT US TO SEE HOW WE CAN HELP!

This electronic message and any attached documents are intended only for the named recipients. This communication from the Technical Standards and Safety Authority may contain information that is privileged, confidential or otherwise protected from disclosure and it must not be disclosed, copied, forwarded or distributed without authorization. If you have received this message in error, please notify the sender immediately and delete the original message.



345 Carlingview Drive
Toronto, Ontario M9W 6N9
Tel 416 734 3300
Fax 416 231 1626
Toll Free 1 877 682 8772

www.tssa.org

June 22, 2017
File No: FS 61829

Sean Moggridge
PATERSON GROUP
154 Colonnade Road South
OTTAWA ON K2E 7J5

Dear Sir:

RE: 393 Rideau Street, Ottawa, Ontario – Your File No: PE4033

This is with reference to your request and fee of \$50.00 + HST, for information on the above location.

Enclosed please find computer screen prints showing 3 active underground fuel oil tanks at the above property registered with TSSA.

After a search of our files, TSSA has no record of any further outstanding instructions, incident reports, fuel oil spills or contamination records respecting the above-mentioned property.

This is all the information the Fuels Safety Division has on this property at this time.

It should be noted that the Fuels Safety Division did not register private fuel underground/ aboveground storage tanks prior to January of 1990 or furnace oil tanks prior to May 1, 2002. Also, note that the Fuels Safety Division does not register private waste oil tanks in apartments, office buildings, residences etc. or ABOVEGROUND gas or diesel tanks.

TSSA does not make any representations or warranties with respect to the accuracy or completeness of any records released by TSSA, and the user assumes all risk in using or relying on released records.

Yours truly,



Prem Lal
Coordinator, Public Information Services



Installed Base

Navigator

Favorites

[Home](#) [Profile](#) [Sign Out](#) [Help](#)

Item Instances

General

[Additional Attributes](#)

[Assets](#)

[Party Relationships](#)

[Owner](#)

[Parties](#)

[Accounts](#)

[Contacts](#)

[Summary](#)

[Pricing](#)

[Counters](#)

[Contracts](#)

[Notes](#)

[Transactions](#)

[Service Requests](#)

[Repair Orders](#)

[History](#)

[Operating Units](#)

[Configuration](#)

Quick Find

[Advanced Search](#)

Logged In As PLAL

Item Instance Details

Item Instance: 43540241

Item: FS FUEL OIL TANK

Item Description: Fuel Oil Tank

General Attributes

Organization Name TSSA Item Master

Instance Name

Last Version Label 1

Version Label Date 28-JUN-2006 0:00

Revision

New Version Label

System

External Reference

Item Instance Type

Accounting Classification

Operational Status Not Used

Lot Number : not lot-controlled

Status Active

Condition

Quantity 1

UOM Each

Start Date 28-JUN-2006

Start Time 0:00

Shipped On Date

Shipped On Time

End Date

End Time

Return By Date

Return By Time

Actual Return Date

Actual Return Time

* Indicates required field.

Time format is HH24:MM

Note: You do not have permission to make updates in this page.

Creation Completed

Owner

Party Type Party

Party Name: BELL CANADA REAL ESTATE

Party Number: 59032

Account Number: 23880

Account Name BELL CANADA REAL ESTATE

Current Location

* Type

Party Name

Party Number

*Line 1 Site Number

Address 393 RIDEAU ST
OTTAWA, K1N 1H1, CA

Installed At

Installed Date 28-JUN-2006 Installed Time 0:00

Time format is HH24:MM

Change in installed date does not change contract date.

Type

Order

Sales Order Number Sales Order Date

Sales Order Line

Purchase Order Number Agreement Name

Item Flags

- BOM Enabled
- IB Trackable Inventory Trackable
- Sellable Shippable

Item Views

- Merchant Customer

Descriptive Flexfields

Context Value

Select Context Value and click 'Go' to show relevant fields.

Capacity (L)

Tank Material

* Tank Type

Corrosion Protection

Installation Year

Manufacturer

Model

Description

Serial Number

ULCStandard

[Item Instances](#) [Home](#) [Profile](#) [Sign Out](#) [Help](#)

Copyright 2006, Oracle Corporation. All rights reserved.



Installed Base

Navigator

Favorites

[Home](#) [Profile](#) [Sign Out](#) [Help](#)

Item Instances

General

[Additional Attributes](#)

[Assets](#)

[Party Relationships](#)

[Owner](#)

[Parties](#)

[Accounts](#)

[Contacts](#)

[Summary](#)

[Pricing](#)

[Counters](#)

[Contracts](#)

[Notes](#)

[Transactions](#)

[Service Requests](#)

[Repair Orders](#)

[History](#)

[Operating Units](#)

[Configuration](#)

Quick Find

[Advanced Search](#)
Logged In As PLAL

Item Instance Details

Item Instance: 64640288
Item: FS FUEL OIL TANK
Item Description: Fuel Oil Tank

General Attributes

Organization Name TSSA Item Master

Instance Name

Last Version Label AS_CREATED

Version Label
Date 21-FEB-2014 9:42

Revision

New Version Label

System

External Reference

Item Instance Type

Accounting Classification

Operational Status Not Used

Lot Number : not lot-controlled

Status Registered

Condition

Quantity 1

UOM Each

Start Date 21-FEB-2014

Start Time 9:42

Shipped On Date

Shipped On Time

End Date

End Time

Return By Date

Return By Time

Actual Return Date

Actual Return Time

* Indicates required field.

Time format is HH24:MM

Note: You do not have permission to make updates in this page.

Creation
Completed

Owner

Party Type Party

Party Name: BELL CANADA

Party Number: 58394

Account Number: 23568

Account Name BELL CANADA

Current Location

* Type

Party Name

Party Number

*Line 1

Site Number

Address 393 RIDEAU ST
OTTAWA, K1N 1H1, CA

Installed At

Installed Date 21-FEB-2014

Installed Time 9:42

Time format is HH24:MM

Change in installed date does not change contract date.

Type

Party Name

Party Number

Line 1

Site Number

Address 393 RIDEAU ST
OTTAWA, K1N 1H1, CA

Order

Sales Order Number

Sales Order Date

Sales Order Line

Purchase Order Number

Agreement Name

Item Flags

BOM Enabled

IB Trackable

Inventory Trackable

Sellable

Shippable

Item Views

Merchant

Customer

Descriptive Flexfields

Context Value

Select Context Value and click 'Go' to show relevant fields.

Capacity (L)

Tank Material

* Tank Type

Corrosion Protection

Installation Year

Manufacturer

Model

Description

Serial Number

ULCStandard

[Item Instances](#) [Home](#) [Profile](#) [Sign Out](#) [Help](#)



Installed Base

Navigator

Favorites

[Home](#) [Profile](#) [Sign Out](#) [Help](#)

Item Instances

General

[Additional Attributes](#)

[Assets](#)

[Party Relationships](#)

[Owner](#)

[Parties](#)

[Accounts](#)

[Contacts](#)

[Summary](#)

[Pricing](#)

[Counters](#)

[Contracts](#)

[Notes](#)

[Transactions](#)

[Service Requests](#)

[Repair Orders](#)

[History](#)

[Operating Units](#)

[Configuration](#)

Quick Find

[Advanced Search](#)

Logged In As PLAL

Item Instance Details

Item Instance: 61732065

Item: FS FUEL OIL TANK

Item Description: Fuel Oil Tank

General Attributes

Organization Name TSSA Item Master

Instance Name

Last Version Label 1

Version Label
Date 02-MAR-2009 0:00

Revision

New Version Label

System

External Reference

Item Instance Type

Accounting Classification

Operational Status Not Used

Lot Number : not lot-controlled

Status Active

Condition

Quantity 1

UOM Each

Start Date 02-MAR-2009

Start Time 0:00

Shipped On Date

Shipped On Time

End Date

End Time

Return By Date

Return By Time

Actual Return Date

Actual Return Time

* Indicates required field.

Time format is HH24:MM

Note: You do not have permission to make updates in this page.

Creation Completed

Owner

Party Type Party

Party Name: BELL CANADA

Party Number: 58394

Account Number: 23568

Account Name BELL CANADA

Current Location

* Type

Party Name

Party Number

*Line 1

Site Number

Address 393 RIDEAU ST
OTTAWA, K1N 1H1, CA

Installed At

Installed Date 02-MAR-2009

Installed Time 0:00

Time format is HH24:MM

Change in installed date does not change contract date.

Type

Order

Sales Order Number

Sales Order Date

Sales Order Line

Purchase Order
Number

Agreement Name

Item Flags

BOM Enabled

IB Trackable

Inventory Trackable

Sellable

Shippable

Item Views

Merchant

Customer

**Descriptive
Flexfields**

Context Value

Select Context Value and click 'Go' to show relevant fields.

Capacity (L)

Tank Material

* Tank Type

Corrosion Protection

Installation Year

Manufacturer

Model

Description

Serial Number

ULCStandard

[Item Instances](#) [Home](#) [Profile](#) [Sign Out](#) [Help](#)

Copyright 2006 Oracle Corporation. All rights reserved



DATABASE REPORT

Project Property: *PE4033 - 201 Friel Street
PE4033 - 201 Friel Street
Ottawa ON K1N 1H1*

Project No: *57063*

Report Type: *Standard Report*

Order No: *23032200130*

Requested by: *Paterson Group Inc.*

Date Completed: *March 27, 2023*

Table of Contents

Table of Contents.....	2
Executive Summary.....	3
Executive Summary: Report Summary.....	4
Executive Summary: Site Report Summary - Project Property.....	6
Executive Summary: Site Report Summary - Surrounding Properties.....	7
Executive Summary: Summary By Data Source.....	24
Map.....	46
Aerial.....	47
Topographic Map.....	48
Detail Report.....	49
Unplottable Summary.....	186
Unplottable Report.....	188
Appendix: Database Descriptions.....	203
Definitions.....	212

Notice: IMPORTANT LIMITATIONS and YOUR LIABILITY

Reliance on information in Report: This report DOES NOT replace a full Phase I Environmental Site Assessment but is solely intended to be used as a database review of environmental records.

License for use of information in Report: No page of this report can be used without this cover page, this notice and the project property identifier. The information in Report(s) may not be modified or re-sold.

Your Liability for misuse: Using this Service and/or its reports in a manner contrary to this Notice or your agreement will be in breach of copyright and contract and ERIS may obtain damages for such mis-use, including damages caused to third parties, and gives ERIS the right to terminate your account, rescind your license to any previous reports and to bar you from future use of the Service.

No warranty of Accuracy or Liability for ERIS: The information contained in this report has been produced by ERIS Information Limited Partnership ("ERIS") using various sources of information, including information provided by Federal and Provincial government departments. The report applies only to the address and up to the date specified on the cover of this report, and any alterations or deviation from this description will require a new report. This report and the data contained herein does not purport to be and does not constitute a guarantee of the accuracy of the information contained herein and does not constitute a legal opinion nor medical advice. Although ERIS has endeavored to present you with information that is accurate, ERIS disclaims, any and all liability for any errors, omissions, or inaccuracies in such information and data, whether attributable to inadvertence, negligence or otherwise, and for any consequences arising therefrom. Liability on the part of ERIS is limited to the monetary value paid for this report.

Trademark and Copyright: You may not use the ERIS trademarks or attribute any work to ERIS other than as outlined above. This Service and Report (s) are protected by copyright owned by ERIS Information Limited Partnership. Copyright in data used in the Service or Report(s) (the "Data") is owned by ERIS or its licensors. The Service, Report(s) and Data may not be copied or reproduced in whole or in any substantial part without prior written consent of ERIS.

Executive Summary

Property Information:

Project Property: PE4033 - 201 Friel Street
PE4033 - 201 Friel Street Ottawa ON K1N 1H1

Project No: 57063

Coordinates:

Latitude: 45.4313192
Longitude: -75.6821854
UTM Northing: 5,031,092.63
UTM Easting: 446,638.30
UTM Zone: 18T

Elevation: 219 FT
66.79 M

Order Information:

Order No: 23032200130
Date Requested: March 22, 2023
Requested by: Paterson Group Inc.
Report Type: Standard Report

Historical/Products:

Executive Summary: Report Summary

<i>Database</i>	<i>Name</i>	<i>Searched</i>	<i>Project Property</i>	<i>Within 0.25 km</i>	<i>Total</i>
AAGR	<i>Abandoned Aggregate Inventory</i>	Y	0	0	0
AGR	<i>Aggregate Inventory</i>	Y	0	0	0
AMIS	<i>Abandoned Mine Information System</i>	Y	0	0	0
ANDR	<i>Anderson's Waste Disposal Sites</i>	Y	0	0	0
AST	<i>Aboveground Storage Tanks</i>	Y	0	0	0
AUWR	<i>Automobile Wrecking & Supplies</i>	Y	0	0	0
BORE	<i>Borehole</i>	Y	0	9	9
CA	<i>Certificates of Approval</i>	Y	1	3	4
CDRY	<i>Dry Cleaning Facilities</i>	Y	0	0	0
CFOT	<i>Commercial Fuel Oil Tanks</i>	Y	0	3	3
CHEM	<i>Chemical Manufacturers and Distributors</i>	Y	0	0	0
CHM	<i>Chemical Register</i>	Y	0	0	0
CNG	<i>Compressed Natural Gas Stations</i>	Y	0	0	0
COAL	<i>Inventory of Coal Gasification Plants and Coal Tar Sites</i>	Y	0	0	0
CONV	<i>Compliance and Convictions</i>	Y	0	0	0
CPU	<i>Certificates of Property Use</i>	Y	0	0	0
DRL	<i>Drill Hole Database</i>	Y	0	0	0
DTNK	<i>Delisted Fuel Tanks</i>	Y	0	12	12
EASR	<i>Environmental Activity and Sector Registry</i>	Y	0	0	0
EBR	<i>Environmental Registry</i>	Y	0	0	0
ECA	<i>Environmental Compliance Approval</i>	Y	1	4	5
EEM	<i>Environmental Effects Monitoring</i>	Y	0	0	0
EHS	<i>ERIS Historical Searches</i>	Y	0	40	40
EIIS	<i>Environmental Issues Inventory System</i>	Y	0	0	0
EMHE	<i>Emergency Management Historical Event</i>	Y	0	0	0
EPAR	<i>Environmental Penalty Annual Report</i>	Y	0	0	0
EXP	<i>List of Expired Fuels Safety Facilities</i>	Y	0	0	0
FCON	<i>Federal Convictions</i>	Y	0	0	0
FCS	<i>Contaminated Sites on Federal Land</i>	Y	0	0	0
FOFT	<i>Fisheries & Oceans Fuel Tanks</i>	Y	0	0	0
FRST	<i>Federal Identification Registry for Storage Tank Systems (FIRSTS)</i>	Y	0	0	0
FST	<i>Fuel Storage Tank</i>	Y	0	4	4
FSTH	<i>Fuel Storage Tank - Historic</i>	Y	0	0	0
GEN	<i>Ontario Regulation 347 Waste Generators Summary</i>	Y	6	67	73
GHG	<i>Greenhouse Gas Emissions from Large Facilities</i>	Y	0	0	0
HINC	<i>TSSA Historic Incidents</i>	Y	0	3	3
IAFT	<i>Indian & Northern Affairs Fuel Tanks</i>	Y	0	0	0

Database	Name	Searched	Project Property	Within 0.25 km	Total
INC	<i>Fuel Oil Spills and Leaks</i>	Y	0	2	2
LIMO	<i>Landfill Inventory Management Ontario</i>	Y	0	0	0
MINE	<i>Canadian Mine Locations</i>	Y	0	0	0
MNR	<i>Mineral Occurrences</i>	Y	0	0	0
NATE	<i>National Analysis of Trends in Emergencies System (NATES)</i>	Y	0	0	0
NCPL	<i>Non-Compliance Reports</i>	Y	0	0	0
NDFT	<i>National Defense & Canadian Forces Fuel Tanks</i>	Y	0	0	0
NDSP	<i>National Defense & Canadian Forces Spills</i>	Y	0	0	0
NDWD	<i>National Defence & Canadian Forces Waste Disposal Sites</i>	Y	0	0	0
NEBI	<i>National Energy Board Pipeline Incidents</i>	Y	0	0	0
NEBP	<i>National Energy Board Wells</i>	Y	0	0	0
NEES	<i>National Environmental Emergencies System (NEES)</i>	Y	0	0	0
NPCB	<i>National PCB Inventory</i>	Y	0	0	0
NPRI	<i>National Pollutant Release Inventory</i>	Y	0	0	0
OGWE	<i>Oil and Gas Wells</i>	Y	0	0	0
OOGW	<i>Ontario Oil and Gas Wells</i>	Y	0	0	0
OPCB	<i>Inventory of PCB Storage Sites</i>	Y	0	0	0
ORD	<i>Orders</i>	Y	0	0	0
PAP	<i>Canadian Pulp and Paper</i>	Y	0	0	0
PCFT	<i>Parks Canada Fuel Storage Tanks</i>	Y	0	0	0
PES	<i>Pesticide Register</i>	Y	0	4	4
PINC	<i>Pipeline Incidents</i>	Y	0	6	6
PRT	<i>Private and Retail Fuel Storage Tanks</i>	Y	0	2	2
PTTW	<i>Permit to Take Water</i>	Y	0	1	1
REC	<i>Ontario Regulation 347 Waste Receivers Summary</i>	Y	0	0	0
RSC	<i>Record of Site Condition</i>	Y	0	2	2
RST	<i>Retail Fuel Storage Tanks</i>	Y	0	2	2
SCT	<i>Scott's Manufacturing Directory</i>	Y	0	5	5
SPL	<i>Ontario Spills</i>	Y	0	30	30
SRDS	<i>Wastewater Discharger Registration Database</i>	Y	0	0	0
TANK	<i>Anderson's Storage Tanks</i>	Y	0	0	0
TCFT	<i>Transport Canada Fuel Storage Tanks</i>	Y	0	0	0
VAR	<i>Variances for Abandonment of Underground Storage Tanks</i>	Y	0	0	0
WDS	<i>Waste Disposal Sites - MOE CA Inventory</i>	Y	0	0	0
WDSH	<i>Waste Disposal Sites - MOE 1991 Historical Approval Inventory</i>	Y	0	0	0
WWIS	<i>Water Well Information System</i>	Y	0	11	11
Total:			8	210	218

Executive Summary: Site Report Summary - Project Property

<i>Map Key</i>	<i>DB</i>	<i>Company/Site Name</i>	<i>Address</i>	<i>Dir/Dist (m)</i>	<i>Elev diff (m)</i>	<i>Page Number</i>
1	CA	Ottawa Community Housing Corporation	201 Friel Street Ottawa ON K1N 8Z3	-/0.0	0.00	49
1	GEN	OTTAWA COMMUNITY HOUSING CORPORATION	201 FRIEL OTTAWA ON	-/0.0	0.00	49
1	ECA	Ottawa Community Housing Corporation	201 Friel Street Ottawa ON K1H 1A9	-/0.0	0.00	50
1	GEN	OTTAWA COMMUNITY HOUSING CORPORATION	201 FRIEL OTTAWA ON K1N 8Z3	-/0.0	0.00	50
1	GEN	OTTAWA COMMUNITY HOUSING CORPORATION	201 FRIEL OTTAWA ON K1N 8Z3	-/0.0	0.00	50
1	GEN	OTTAWA COMMUNITY HOUSING CORPORATION	201 FRIEL OTTAWA ON K1N 8Z3	-/0.0	0.00	51
1	GEN	OTTAWA COMMUNITY HOUSING CORPORATION	201 FRIEL OTTAWA ON K1N 8Z3	-/0.0	0.00	52
1	GEN	OTTAWA COMMUNITY HOUSING CORPORATION	201 FRIEL OTTAWA ON K1N 8Z3	-/0.0	0.00	52

Executive Summary: Site Report Summary - Surrounding Properties

<i>Map Key</i>	<i>DB</i>	<i>Company/Site Name</i>	<i>Address</i>	<i>Dir/Dist (m)</i>	<i>Elev Diff (m)</i>	<i>Page Number</i>
2	EHS		160 Chapel Street Ottawa ON K1N 5Y9	ESE/55.6	1.08	53
3	SPL	Bruce's Fuels<UNOFFICIAL>	Ottawa ON	ENE/61.3	0.29	53
4	GEN	BELL CANADA	393 RIDEAU STREET OTTAWA ON K1G 3J4	SSE/64.2	1.08	54
4	GEN	Bell Canada	393 Rideau Ottawa ON K1N 1H1	SSE/64.2	1.08	54
4	DTNK	Bell Canada	Rideau St 393, Ottawa ON OTTAWA ON K1N 1H1	SSE/64.2	1.08	54
4	SPL	Bell Canada	393 Rideau St Ottawa ON K1N 1H1	SSE/64.2	1.08	55
4	SPL	Bell Canada	393 Rideau St Ottawa ON K1N 1H1	SSE/64.2	1.08	55
4	GEN	Bell Canada	393 Rideau St Ottawa ON K1N 1H1	SSE/64.2	1.08	56
4	GEN	Bell Canada	393 Rideau Street Ottawa ON K1N 1H1	SSE/64.2	1.08	56
4	GEN	Bell Canada	393 Rideau Street Ottawa ON K1N 1H1	SSE/64.2	1.08	57
4	CFOT	BELL CANADA	393 RIDEAU ST OTTAWA K1N 1H1 ON CA ON	SSE/64.2	1.08	57
4	CFOT	BELL CANADA	393 RIDEAU ST OTTAWA K1N 1H1 ON CA ON	SSE/64.2	1.08	57

Map Key	DB	Company/Site Name	Address	Dir/Dist (m)	Elev Diff (m)	Page Number
<u>4</u>	SPL	Daikin Applied Canada<UNOFFICIAL>	393 Rideau Street Ottawa ON K1N 1H1	SSE/64.2	1.08	<u>58</u>
<u>4</u>	SPL		393 Rideau St Ottawa ON	SSE/64.2	1.08	<u>58</u>
<u>4</u>	SPL	Bell Canada	393 Rideau St. Ottawa ON	SSE/64.2	1.08	<u>59</u>
<u>4</u>	GEN	Bell	393 Rideau St Ottawa ON K1N 1H1	SSE/64.2	1.08	<u>59</u>
<u>4</u>	CFOT	BELL CANADA	393 RIDEAU ST OTTAWA K1N 1H1 ON CA ON	SSE/64.2	1.08	<u>60</u>
<u>4</u>	DTNK	BELL CANADA	393 RIDEAU ST OTTAWA K1N 1H1 ON CA ON	SSE/64.2	1.08	<u>60</u>
<u>4</u>	DTNK	BELL CANADA	393 RIDEAU ST OTTAWA K1N 1H1 ON CA ON	SSE/64.2	1.08	<u>61</u>
<u>4</u>	DTNK	BELL CANADA	393 RIDEAU ST OTTAWA K1N 1H1 ON CA ON	SSE/64.2	1.08	<u>61</u>
<u>5</u>	SPL	UNKNOWN	APT. BUILDING 160 CHAPEL ST. ELAINE KRONBERGER 613-236-1068 OTTAWA CITY ON K1N 8P5	ESE/70.8	1.12	<u>62</u>
<u>5</u>	HINC		160 CHAPEL STREET OTTAWA ON K1N 8P5	ESE/70.8	1.12	<u>62</u>
<u>5</u>	INC		160 CHAPEL STREET, OTTAWA ON	ESE/70.8	1.12	<u>63</u>
<u>5</u>	EHS		160 Chapel St Ottawa ON K1N8P5	ESE/70.8	1.12	<u>63</u>

Map Key	DB	Company/Site Name	Address	Dir/Dist (m)	Elev Diff (m)	Page Number
6	GEN	Ottawa-Carleton District School Board	York Street PS 310 York Street Ottawa ON K1N 5V3	NNW/79.9	-0.92	64
6	GEN	Ottawa-Carleton District School Board	310 York Street Ottawa ON K1N 5V3	NNW/79.9	-0.92	64
6	SPL	Enbridge Gas Distribution Inc.	310 York St. Ottawa ON K1N 5V3	NNW/79.9	-0.92	65
6	INC		310 York Street, Ottawa ON K1N 5V3	NNW/79.9	-0.92	65
6	GEN	Ottawa-Carleton District School Board	310 York Street Ottawa ON K1N 5V3	NNW/79.9	-0.92	66
6	GEN	Ottawa-Carleton District School Board	310 York Street Ottawa ON K1N 5V3	NNW/79.9	-0.92	66
6	GEN	Ottawa-Carleton District School Board	310 York Street Ottawa ON K1N 5V3	NNW/79.9	-0.92	67
6	GEN	Ottawa-Carleton District School Board	310 York Street Ottawa ON K1N 5V3	NNW/79.9	-0.92	67
6	GEN	Ottawa-Carleton District School Board	310 York Street Ottawa ON	NNW/79.9	-0.92	68
6	GEN	Ottawa-Carleton District School Board	310 York Street Ottawa ON K1N 5V3	NNW/79.9	-0.92	69
6	GEN	Ottawa-Carleton District School Board	310 York Street Ottawa ON K1N 5V3	NNW/79.9	-0.92	69
6	GEN	Ottawa-Carleton District School Board	310 York Street Ottawa ON K1N 5V3	NNW/79.9	-0.92	70
6	GEN	Ottawa-Carleton District School Board Health & Safety	310 York Street Ottawa ON K1N 5V3	NNW/79.9	-0.92	70

Map Key	DB	Company/Site Name	Address	Dir/Dist (m)	Elev Diff (m)	Page Number
6	GEN	Ottawa-Carleton District School Board Health & Safety	310 York Street Ottawa ON K1N 5V3	NNW/79.9	-0.92	71
6	GEN	Ottawa-Carleton District School Board Health & Safety	310 York Street Ottawa ON K1N 5V3	NNW/79.9	-0.92	72
6	GEN	Ottawa-Carleton District School Board Health & Safety	310 York Street Ottawa ON K1N 5V3	NNW/79.9	-0.92	73
7	ECA	City of Ottawa	Ottawa ON K2G 6J8	NNE/81.4	-0.76	74
7	ECA	City of Ottawa	Ottawa ON K2G 6J8	NNE/81.4	-0.76	74
7	ECA	City of Ottawa	Cumberland Street George Street and York St Ottawa ON K2G 6J8	NNE/81.4	-0.76	74
7	ECA	City of Ottawa	Ottawa ON K2G 6J8	NNE/81.4	-0.76	74
8	RSC	TRINITY RIDEAU GP INC.	PART OF 165 CHAPEL STREET, OTTAWA, ON K1N 7Y2 Ottawa ON	ESE/85.4	1.08	75
9	CA	3176461 CANADA INC., NEXACOR REALTY	393 RIDEAU STREET, BELL CANADA OTTAWA ON K1N 1H1	SSW/91.9	1.13	76
9	CA	NEXACOR REALTY MANAGEMENT, OTTAWA	393 RIDEAU STREET (SWM) OTTAWA ON K1N 1H1	SSW/91.9	1.13	76
10	GEN	OTTAWA COMMUNITY HOUSING CORPORATION	210 FRIEL OTTAWA ON	SW/100.9	0.05	77
10	GEN	OTTAWA COMMUNITY HOUSING CORPORATION	210 FRIEL OTTAWA ON	SW/100.9	0.05	77
10	GEN	OTTAWA COMMUNITY HOUSING CORPORATION	210 FRIEL OTTAWA ON	SW/100.9	0.05	78

Map Key	DB	Company/Site Name	Address	Dir/Dist (m)	Elev Diff (m)	Page Number
10	GEN	OTTAWA COMMUNITY HOUSING CORPORATION	210 FRIEL OTTAWA ON	SW/100.9	0.05	78
11	EHS		151 Chapel Street Ottawa ON K1N 7Y2	E/108.7	1.23	79
11	GEN	OTTAWA TORAH INSTITUTE	151 CHAPEL STREET OTTAWA ON	E/108.7	1.23	79
11	GEN	2145675 ont	151 Chapel street ottawa ON K1N 7Y2	E/108.7	1.23	80
11	PTTW	Trinity Rideau GP Inc., as general partner for and on behalf of Chapel Street	Limited Partnership 151 Chapel Street Ottawa, ON Canada ON	E/108.7	1.23	80
12	EHS		151 Chapel Street Ottawa ON K1N 1H5	E/110.3	1.23	81
12	EHS		151 Chapel Street Ottawa ON K1N 1H5	E/110.3	1.23	81
12	EHS		151 Chapel Street Ottawa ON K1N 1H5	E/110.3	1.23	81
13	BORE		ON	N/110.3	-0.83	81
14	EHS		240 Friel Ottawa ON K1N 1H6	SSW/123.4	1.08	83
15	EHS		180 Beausoleil Drive Ottawa ON K1N 8X8	W/126.8	-0.88	83
15	EHS		180 Beausoleil Drive Ottawa ON K1N 8X8	W/126.8	-0.88	83
15	EHS		180 Beausoleil Drive Ottawa ON K1N 8X8	W/126.8	-0.88	83

Map Key	DB	Company/Site Name	Address	Dir/Dist (m)	Elev Diff (m)	Page Number
16	EHS		180 Beausoleil Drive Ottawa ON Ottawa ON K1N 8X8	W/127.2	-0.88	83
16	EHS		180 Beausoleil Drive Ottawa ON Ottawa ON K1N 8X8	W/127.2	-0.88	84
16	EHS		180 Beausoleil Drive Ottawa ON Ottawa ON K1N 8X8	W/127.2	-0.88	84
17	BORE		ON	N/129.8	-0.83	84
18	GEN	Capital Elevator Ltd.	450 Rideau Street Ottawa ON	ESE/132.0	2.03	85
18	GEN	Capital Elevator Ltd.	450 Rideau Street Ottawa ON	ESE/132.0	2.03	85
19	WWIS		240 FRIEL STREET Ottawa ON Well ID: 7177746	WSW/132.6	-0.34	86
20	WWIS		24 FRIEL STREET Ottawa ON Well ID: 7177744	WSW/141.5	0.14	89
21	EHS		400 Rideau Street Ottawa ON K1N 5Z1	S/143.2	2.08	92
21	EHS		400 Rideau Street Ottawa ON K1N 5Z1	S/143.2	2.08	92
21	EHS		400 Rideau Street Ottawa ON K1N 5Z1	S/143.2	2.08	92
22	WWIS		240 FR 52 Ottawa ON Well ID: 7177745	WSW/143.7	-0.95	92
23	WWIS		240 FRIEL ST ON Well ID: 7180941	WSW/145.8	-0.22	95

Map Key	DB	Company/Site Name	Address	Dir/Dist (m)	Elev Diff (m)	Page Number
23	WWIS		240 FREEL ST Ottawa ON <i>Well ID: 7179845</i>	WSW/145.8	-0.22	98
24	GEN	CONSEIL DES ECOLES CATHOLIQUES DE LANGUE	SAINTE-ANNE 340, RUE YORK OTTAWA ON K1N 5V3	NNE/148.2	-0.92	101
24	GEN	CONSEIL DES ECOLES CATHOLIQUES DE LANGUE	SAINTE-ANNE 340 RUE YORK OTTAWA ON K1N 5V3	NNE/148.2	-0.92	101
24	GEN	Conseil des Ucoles catholiques du Centre-Est	340, rue York Ottawa ON K1N 5V3	NNE/148.2	-0.92	102
24	GEN	Conseil des Ucoles catholiques du Centre-Est	340, rue York Ottawa ON K1N 5V3	NNE/148.2	-0.92	102
24	GEN	Conseil des Ucoles catholiques du Centre-Est	340, rue York Ottawa ON	NNE/148.2	-0.92	102
24	GEN	Conseil des ecoles catholiques du Centre-Est	340, rue York Ottawa ON K1N 5V3	NNE/148.2	-0.92	103
24	GEN	Conseil des ecoles catholiques du Centre-Est	340, rue York Ottawa ON K1N 5V3	NNE/148.2	-0.92	103
24	GEN	Conseil des ecoles catholiques du Centre-Est	340, rue York Ottawa ON K1N 5V3	NNE/148.2	-0.92	103
24	GEN	Conseil des ecoles catholiques du Centre-Est CECCE	340, rue York Ottawa ON K1N 5V3	NNE/148.2	-0.92	104
24	GEN	Conseil des ecoles catholiques du Centre-Est CECCE	340, rue York Ottawa ON K1N 5V3	NNE/148.2	-0.92	104
24	GEN	Conseil des ecoles catholiques du Centre-Est CECCE	340, rue York Ottawa ON K1N 5V3	NNE/148.2	-0.92	104
25	BORE		ON	ESE/151.0	2.08	105

Map Key	DB	Company/Site Name	Address	Dir/Dist (m)	Elev Diff (m)	Page Number
26	GEN	Conseil des ecoles catholiques du Centre-Est CECCE	340, rue York Ottawa ON K1N 5V3	NNW/152.4	-1.92	107
27	WWIS		151 CHAPEL ST. Ottawa ON <i>Well ID: 7220781</i>	E/152.4	2.94	107
28	EHS		450 Rideau Street Ottawa ON K1N 5Z4	ESE/155.5	2.39	111
28	SCT	Cdn Council Intl Co-operation	450 Rideau St Suite 200 Ottawa ON K1N 5Z4	ESE/155.5	2.39	111
29	BORE		ON	SW/161.5	0.05	111
30	GEN	NATIONAL GROCERS LOBLAW SUPERMARKETS	375 RIDEAU STREET OTTAWA ON K1N 5Y6	SW/161.8	0.78	113
30	GEN	NATIONAL GROCERS COMPANY	LOBLAWS SUPERMARKETS 375 RIDEAU STREET OTTAWA ON K1N 5Y6	SW/161.8	0.78	114
30	GEN	LE DROIT JOURNAL	DIV. OF GROUPE UNIMEDIA 375 RUE RIDEAU OTTAWA ON K1N 5Y6	SW/161.8	0.78	114
30	GEN	LE DROIT JOURNAL (OUT OF BUSINESS)	DIV. OF GROUPE UNIMEDIA 375 RUE RIDEAU OTTAWA ON K1N 5Y6	SW/161.8	0.78	114
30	GEN	LE DROIT JOURNAL 24-285	DIV. OF GROUPE UNIMEDIA 375 RUE RIDEAU OTTAWA ON K1N 5Y6	SW/161.8	0.78	115
30	GEN	Loblaw Companies Inc	375 Rideau St. Ottawa ON K1N 5Y6	SW/161.8	0.78	115
30	GEN	Loblaw Companies Inc	375 Rideau St. Ottawa ON K1N 5Y6	SW/161.8	0.78	115
30	GEN	LOBLAWS INC.	375 Rideau St. Ottawa ON K1N 5Y6	SW/161.8	0.78	116

<i>Map Key</i>	<i>DB</i>	<i>Company/Site Name</i>	<i>Address</i>	<i>Dir/Dist (m)</i>	<i>Elev Diff (m)</i>	<i>Page Number</i>
30	GEN	LOBLAWS INC.	375 Rideau St. Ottawa ON K1N 5Y6	SW/161.8	0.78	118
30	GEN	LOBLAWS INC.	375 Rideau St. Ottawa ON K1N 5Y6	SW/161.8	0.78	119
30	GEN	LOBLAWS INC.	375 Rideau St. Ottawa ON K1N 5Y6	SW/161.8	0.78	121
31	EHS		390 Rideau Street Ottawa ON K1N 5Y8	S/166.1	2.20	122
31	GEN	1900008 Ontario inc.	390 Rideau St. Ottawa ON K1N5Y8	S/166.1	2.20	123
31	GEN	1900008 Ontario inc.	390 Rideau St. Ottawa ON K1N5Y8	S/166.1	2.20	123
31	GEN	1900008 Ontario inc.	390 Rideau St. Ottawa ON K1N5Y8	S/166.1	2.20	123
31	GEN	1900008 Ontario inc.	390 Rideau St. Ottawa ON K1N5Y8	S/166.1	2.20	124
31	GEN	MJI Pharma Inc.	390 Rideau Street K1N5Y9 Ottawa ON K1N5Y8	S/166.1	2.20	124
31	GEN	MJI Pharma Inc.	390 Rideau Street K1N5Y9 Ottawa ON K1N5Y8	S/166.1	2.20	124
31	GEN	MJI Pharma Inc.	390 Rideau Street K1N5Y9 Ottawa ON K1N5Y8	S/166.1	2.20	125
32	SCT	Rideau Bakery Limited	384 Rideau St Ottawa ON K1N 5Y8	SSW/172.2	1.65	125
32	SPL	PRIVATE BUSINESS	384 RIDEAU STREET STORAGE TANK OTTAWA CITY ON K1N 5Y8	SSW/172.2	1.65	125

<i>Map Key</i>	<i>DB</i>	<i>Company/Site Name</i>	<i>Address</i>	<i>Dir/Dist (m)</i>	<i>Elev Diff (m)</i>	<i>Page Number</i>
33	SPL	PIONEER PETROLEUMS LTD.	481 RIDEAU ST. SERVICE STATION OTTAWA CITY ON K1N 5Z3	E/173.5	2.40	126
33	SPL	PIONEER PETROLEUMS LTD.	481 RIDEAU STREET TANK TRUCK (CARGO) OTTAWA CITY ON K1N 5Z3	E/173.5	2.40	126
33	PRT	PIONEER PETROLEUMS ATTN LOLA LAURIE	481 RIDEAU ST OTTAWA ON K1N5Z3	E/173.5	2.40	127
33	PRT	PIONEER PETROLEUMS ATTN LOLA LAURIE	481 RIDEAU ST OTTAWA ON K1N5Z3	E/173.5	2.40	127
33	RST	PIONEER PETROLEUMS (QUINTE)	481 RIDEAU ST OTTAWA ON K1N5Z3	E/173.5	2.40	127
33	RST	PIONEER PETROLEUMS	481 RIDEAU ST OTTAWA ON K1N 5Z3	E/173.5	2.40	127
33	SPL	Kem Oil Limited	481 Rideau St Ottawa ON K1N 5Z3	E/173.5	2.40	128
33	RSC	321216 Alberta Ltd.	481 RIDEAU ST, OTTAWA, ON, K1N 5Z3 ON K1N 5Z3	E/173.5	2.40	128
33	HINC		481 RIDEAU STREET Ottawa ON K1N 5Z3	E/173.5	2.40	129
33	DTNK	PIONEER ENERGY MANAGEMENT INC.	481 RIDEAU ST OTTAWA ON	E/173.5	2.40	129
33	DTNK	PIONEER ENERGY MANAGEMENT INC.	481 RIDEAU ST OTTAWA ON K1N 5Z3	E/173.5	2.40	130
33	DTNK	PIONEER ENERGY MANAGEMENT INC.	481 RIDEAU ST OTTAWA ON	E/173.5	2.40	130
33	DTNK	PIONEER ENERGY MANAGEMENT INC.	481 RIDEAU ST OTTAWA ON	E/173.5	2.40	131

Map Key	DB	Company/Site Name	Address	Dir/Dist (m)	Elev Diff (m)	Page Number
33	GEN	321216 Alberta Ltd.	481 Rideau St. Ottawa ON K1N 5Z3	E/173.5	2.40	131
33	DTNK	PIONEER QUINTE ATTN WENDY EVELEIGH	481 RIDEAU ST OTTAWA K1N 5Z3 ON CA ON	E/173.5	2.40	132
33	DTNK	PIONEER QUINTE ATTN WENDY EVELEIGH	481 RIDEAU ST OTTAWA K1N 5Z3 ON CA ON	E/173.5	2.40	132
33	DTNK	PIONEER QUINTE ATTN WENDY EVELEIGH	481 RIDEAU ST OTTAWA K1N 5Z3 ON CA ON	E/173.5	2.40	133
33	DTNK	PIONEER QUINTE ATTN WENDY EVELEIGH	481 RIDEAU ST OTTAWA K1N 5Z3 ON CA ON	E/173.5	2.40	134
33	FST	PIONEER QUINTE ATTN WENDY EVELEIGH	481 RIDEAU ST OTTAWA K1N 5Z3 ON CA ON	E/173.5	2.40	134
33	FST	PIONEER QUINTE ATTN WENDY EVELEIGH	481 RIDEAU ST OTTAWA K1N 5Z3 ON CA ON	E/173.5	2.40	135
33	FST	PIONEER QUINTE ATTN WENDY EVELEIGH	481 RIDEAU ST OTTAWA K1N 5Z3 ON CA ON	E/173.5	2.40	135
33	FST	PIONEER QUINTE ATTN WENDY EVELEIGH	481 RIDEAU ST OTTAWA K1N 5Z3 ON CA ON	E/173.5	2.40	136
34	GEN	Hydro OTTAWA LIMITED	140 AUGUSTA OTTAWA ON K1N 8B8	ENE/175.1	1.02	136
35	BORE		ON	ESE/177.2	3.03	136
36	SPL	Enbridge Gas Distribution Inc.	458 Rideau St. Ottawa ON	ESE/179.0	3.08	138

Map Key	DB	Company/Site Name	Address	Dir/Dist (m)	Elev Diff (m)	Page Number
36	PINC	PIPELINE HIT - 1"	458 RIDEAU ST.,OTTAWA,ON,K1N 5Z4, CA ON	ESE/179.0	3.08	138
37	EHS		385 Besserer Street Ottawa ON K1N 6B6	SE/179.6	3.12	139
38	EHS		475 Rideau St Ottawa ON K1N5Z3	E/180.4	2.40	139
39	PES	LOBLAWS SUPERMARKET #1170	363 RIDEAU ST OTTAWA ON K1N5Y6	WSW/182.9	-1.00	139
39	BORE		ON	WSW/182.9	-1.00	139
39	PES	LOBLAWS SUPERMARKETS LTD #1170	363 RIDEAU ST OTTAWA ON K1N 5Y6	WSW/182.9	-1.00	141
39	PES	LOBLAWS SUPERMARKET #1170	363 RIDEAU ST OTTAWA ON K1N 5Y6	WSW/182.9	-1.00	141
39	EHS		363 Rideau St. Ottawa ON K1N 5Y6	WSW/182.9	-1.00	142
39	PES	LOBLAWS SUPERMARKET #1170	363 RIDEAU ST OTTAWA ON K1N5Y6	WSW/182.9	-1.00	142
40	BORE		ON	SW/187.8	0.39	142
41	SPL	Enbridge Gas Distribution Inc.	372 Rideau Street Ottawa ON	SSW/187.9	1.00	144
42	EHS		470 Rideau Street Ottawa ON K1N 5Z4	E/189.7	3.08	144
43	EHS		475 to 485 Rideau Street Ottawa ON	E/191.0	3.13	144

Map Key	DB	Company/Site Name	Address	Dir/Dist (m)	Elev Diff (m)	Page Number
44	SPL	Loblaws Store<UNOFFICIAL>	363 Rideau Street Ottawa ON	SW/191.6	-1.00	145
44	SPL	Loblaws Supermarket<UNOFFICIAL>	363 Rideau Ottawa ON	SW/191.6	-1.00	145
44	SPL	Loblaws Properties Limited/Loblaws Companies Limited	363 Rideau Street Ottawa ON K1N 5Y6	SW/191.6	-1.00	146
44	PINC	PIPELINE HIT - 1"	363 RIDEAU STREET,,OTTAWA,ON,K1N 5Y6,CA ON	SW/191.6	-1.00	146
44	SPL	Parson Refrigeration (1985) Ltd.	363 Rideau St Ottawa ON K1N 5Y6	SW/191.6	-1.00	147
45	BORE		ON	WSW/198.3	-0.83	147
46	WWIS		470 RIDEAU ST. Ottawa ON Well ID: 7192718	E/198.5	3.08	149
47	EHS		413 Besserer Street Ottawa ON K1N 6B9	ESE/200.0	3.51	152
47	EHS		413 Besserer Street Ottawa ON K1N 6B9	ESE/200.0	3.51	153
47	EHS		413 Besserer Street Ottawa ON K1N 6B9	ESE/200.0	3.51	153
48	SPL	Enbridge Gas Distribution Inc.	470 Rideau St Ottawa ON	E/200.4	3.08	153
48	PINC	PIPELINE HIT - 1"	470 RIDEAU ST,,OTTAWA,ON,K1N 5Z4, CA ON	E/200.4	3.08	154
49	WWIS		481 RIDEAU ST. Ottawa ON Well ID: 7117422	E/207.2	2.39	154

Map Key	DB	Company/Site Name	Address	Dir/Dist (m)	Elev Diff (m)	Page Number
50	PINC	PIPELINE HIT 1"	361 RIDEAU ST.,OTTAWA,ON,K1N 5Y6, CA ON	SW/207.7	0.39	163
51	SCT	Signs Direct Ltd.	366 Rideau St Ottawa ON K1N 5Y8	SSW/208.5	1.10	163
52	WWIS		470 RIDEAU STREET Ottawa ON Well ID: 7192719	E/210.8	3.08	164
53	BORE		ON	ESE/211.2	3.39	167
54	EHS		210 Chapel Street Ottawa ON K1N 7Y5	SE/215.5	3.39	168
55	GEN	C.I.G. Heating and Air Conditioning	275 Friel St Ottawa ON	SSE/221.9	3.08	168
56	SPL	EASTVIEW FUEL	SOUTHBOUND ON RIDEAU ST. NEAR AUGUSTA TANK TRUCK (CARGO) OTTAWA CITY ON	E/223.6	3.14	169
57	GEN	LE DROIT JOURNAL	135 NELSON STREET OTTAWA ON K1N 7R4	WSW/225.8	-1.92	169
58	WWIS		265 Ottawa ON Well ID: 7220779	SE/226.1	3.51	169
59	SPL	Enbridge Gas Distribution Inc.	323 Besserer Street Ottawa ON	SSW/228.6	2.08	172
59	PINC	PIPELINE HIT 1/2"	323 BESSERER ST.,OTTAWA,ON,K1N 6B4,CA ON	SSW/228.6	2.08	173
60	EHS		323 Besserer Street Ottawa Ontario Ottawa ON K1N 6B4	SSW/230.0	2.08	173
60	EHS		323 Besserer Street Ottawa Ontario Ottawa ON K1N 6B4	SSW/230.0	2.08	174

Map Key	DB	Company/Site Name	Address	Dir/Dist (m)	Elev Diff (m)	Page Number
60	EHS		323 Besserer Street Ottawa Ontario Ottawa ON K1N 6B4	SSW/230.0	2.08	174
61	EHS		161 Augusta St Ottawa ON K1N8B6	ENE/231.5	3.19	174
62	EHS		356 Rideau St Ottawa ON K1N5Y8	SSW/232.6	1.17	174
63	SPL		380 Murray Street Ottawa ON	NNW/234.3	-2.97	175
63	SPL		380 Murray St. Ottawa ON	NNW/234.3	-2.97	175
63	GEN	Ottawa Community Housing Corporation	380 Murray St Ottawa ON K1N 8W1	NNW/234.3	-2.97	175
64	EHS		141 Augusta Street Ottawa ON K1N 8Y9	ENE/236.4	2.08	176
64	EHS		141 Augusta Street Ottawa ON K1N 8Y9	ENE/236.4	2.08	176
64	EHS		141 Augusta Street Ottawa ON K1N 8Y9	ENE/236.4	2.08	176
64	EHS		141 Augusta Street Ottawa ON K1N 8Y9	ENE/236.4	2.08	176
64	EHS		141 Augusta Street Ottawa ON K1N 8Y9	ENE/236.4	2.08	177
64	EHS		141 Augusta Street Ottawa ON K1N 8Y9	ENE/236.4	2.08	177
65	SCT	Signs Direct Ltd.	487 Rideau St Ottawa ON K1N 5Z5	E/237.6	3.17	177

Map Key	DB	Company/Site Name	Address	Dir/Dist (m)	Elev Diff (m)	Page Number
66	SPL	ESSO PETROLEUM CANADA	CONSTRUCTION SITE AT 110 NELSON ST. STORAGE DEPOT OTTAWA CITY ON K1N 9P2	WSW/238.1	-2.95	177
67	SCT	TERMIS LANGUAGE LABS	106 Nelson St Suite 203 Ottawa ON K1N 7R5	W/239.5	-2.95	178
68	WWIS		ON Well ID: 7391078	E/241.7	2.93	178
69	EHS		134 Nelson Street Ottawa ON K1N 5Y6	WSW/242.1	-2.22	179
70	SPL	S. 21(1)(f)	178 Nelson Street, Carleton Place Ottawa ON	SW/242.4	-0.22	179
70	HINC		178 NELSON STREET OTTAWA ON	SW/242.4	-0.22	180
71	GEN	F.I.C. CYCLES	489 RUE RIDEAU OTTAWA ON K1N 5Z5	E/242.4	3.08	180
71	GEN	F.I.C. CYCLES	489 RUE RIDEAU OTTAWA ON K1N 5Z5	E/242.4	3.08	180
71	GEN	F.I.C. CYCLES 15-327	489 RUE RIDEAU OTTAWA ON K1N 5Z5	E/242.4	3.08	181
71	GEN	F.I.C. CYCLES	489 RIDEAU STREET OTTAWA ON K1N 5Z5	E/242.4	3.08	181
72	EHS		255 Daly Ave Ottawa ON K1N6G3	SSE/243.5	3.39	182
73	PINC	PIPELINE HIT - 1/2"	334 BESSERER ST,,OTTAWA,ON,K1N 6B5,CA ON	S/243.7	2.95	182
73	SPL	Enbridge Gas Distribution Inc.	334 Bessere St Ottawa ON	S/243.7	2.95	182

<i>Map Key</i>	<i>DB</i>	<i>Company/Site Name</i>	<i>Address</i>	<i>Dir/Dist (m)</i>	<i>Elev Diff (m)</i>	<i>Page Number</i>
74	SPL	UNKNOWN	277 YORK STREET OTTAWA CITY ON K1N 5V2	W/245.4	-3.61	183
75	SPL		319-331 Rideau St. Ottawa ON	SW/247.3	-0.86	183
76	CA	IPCF PROPERTIES INC.	LOTS 1&2, NELSON/RIDEAU ST. OTTAWA CITY ON	SW/248.3	-0.22	184
76	SPL	OTTAWA-CARLETON, R.M. OF	RIDEAU ST & NELSON ST MOTOR VEHICLE (OPERATING FLUID) OTTAWA ON	SW/248.3	-0.22	184
76	SPL	Ottawa Carleton Regional Transport Commission<UNOFFICIAL>	On Rideau Street west bound at Nelson Street. Ottawa ON	SW/248.3	-0.22	185

Executive Summary: Summary By Data Source

BORE - Borehole

A search of the BORE database, dated 1875-Jul 2018 has found that there are 9 BORE site(s) within approximately 0.25 kilometers of the project property.

<u>Equal/Higher Elevation</u>	<u>Address</u>	<u>Direction</u>	<u>Distance (m)</u>	<u>Map Key</u>
	ON	ESE	151.04	<u>25</u>
	ON	SW	161.51	<u>29</u>
	ON	ESE	177.17	<u>35</u>
	ON	SW	187.78	<u>40</u>
	ON	ESE	211.19	<u>53</u>

<u>Lower Elevation</u>	<u>Address</u>	<u>Direction</u>	<u>Distance (m)</u>	<u>Map Key</u>
	ON	N	110.34	<u>13</u>
	ON	N	129.81	<u>17</u>
	ON	WSW	182.88	<u>39</u>
	ON	WSW	198.30	<u>45</u>

CA - Certificates of Approval

A search of the CA database, dated 1985-Oct 30, 2011* has found that there are 4 CA site(s) within approximately 0.25 kilometers of the project property.

<u>Equal/Higher Elevation</u>	<u>Address</u>	<u>Direction</u>	<u>Distance (m)</u>	<u>Map Key</u>
Ottawa Community Housing Corporation	201 Friel Street Ottawa ON K1N 8Z3	-	0.00	<u>1</u>
NEXACOR REALTY MANAGEMENT, OTTAWA	393 RIDEAU STREET (SWM) OTTAWA ON K1N 1H1	SSW	91.89	<u>9</u>
3176461 CANADA INC., NEXACOR REALTY	393 RIDEAU STREET, BELL CANADA OTTAWA ON K1N 1H1	SSW	91.89	<u>9</u>

<u>Lower Elevation</u>	<u>Address</u>	<u>Direction</u>	<u>Distance (m)</u>	<u>Map Key</u>
IPCF PROPERTIES INC.	LOTS 1&2, NELSON/RIDEAU ST. OTTAWA CITY ON	SW	248.29	<u>76</u>

CFOT - Commercial Fuel Oil Tanks

A search of the CFOT database, dated Feb 28, 2022 has found that there are 3 CFOT site(s) within approximately 0.25 kilometers of the project property.

<u>Equal/Higher Elevation</u>	<u>Address</u>	<u>Direction</u>	<u>Distance (m)</u>	<u>Map Key</u>
BELL CANADA	393 RIDEAU ST OTTAWA K1N 1H1 ON CA ON	SSE	64.18	<u>4</u>
BELL CANADA	393 RIDEAU ST OTTAWA K1N 1H1 ON CA ON	SSE	64.18	<u>4</u>
BELL CANADA	393 RIDEAU ST OTTAWA K1N 1H1 ON CA ON	SSE	64.18	<u>4</u>

DTNK - Delisted Fuel Tanks

A search of the DTNK database, dated Feb 28, 2022 has found that there are 12 DTNK site(s) within approximately 0.25 kilometers of the project property.

<u>Equal/Higher Elevation</u>	<u>Address</u>	<u>Direction</u>	<u>Distance (m)</u>	<u>Map Key</u>
Bell Canada	Rideau St 393, Ottawa ON OTTAWA ON K1N 1H1	SSE	64.18	<u>4</u>
BELL CANADA	393 RIDEAU ST OTTAWA K1N 1H1 ON CA ON	SSE	64.18	<u>4</u>
BELL CANADA	393 RIDEAU ST OTTAWA K1N 1H1 ON CA ON	SSE	64.18	<u>4</u>
BELL CANADA	393 RIDEAU ST OTTAWA K1N 1H1 ON CA ON	SSE	64.18	<u>4</u>
PIONEER ENERGY MANAGEMENT INC.	481 RIDEAU ST OTTAWA ON	E	173.50	<u>33</u>
PIONEER QUINTE ATTN WENDY EVELEIGH	481 RIDEAU ST OTTAWA K1N 5Z3 ON CA ON	E	173.50	<u>33</u>
PIONEER ENERGY MANAGEMENT INC.	481 RIDEAU ST OTTAWA ON	E	173.50	<u>33</u>
PIONEER ENERGY MANAGEMENT INC.	481 RIDEAU ST OTTAWA ON	E	173.50	<u>33</u>
PIONEER QUINTE ATTN WENDY EVELEIGH	481 RIDEAU ST OTTAWA K1N 5Z3 ON CA ON	E	173.50	<u>33</u>
PIONEER QUINTE ATTN WENDY EVELEIGH	481 RIDEAU ST OTTAWA K1N 5Z3 ON CA ON	E	173.50	<u>33</u>
PIONEER QUINTE ATTN WENDY EVELEIGH	481 RIDEAU ST OTTAWA K1N 5Z3 ON CA ON	E	173.50	<u>33</u>

<u>Equal/Higher Elevation</u>	<u>Address</u>	<u>Direction</u>	<u>Distance (m)</u>	<u>Map Key</u>
PIONEER ENERGY MANAGEMENT INC.	481 RIDEAU ST OTTAWA ON K1N 5Z3	E	173.50	33

ECA - Environmental Compliance Approval

A search of the ECA database, dated Oct 2011- Feb 28, 2023 has found that there are 5 ECA site(s) within approximately 0.25 kilometers of the project property.

<u>Equal/Higher Elevation</u>	<u>Address</u>	<u>Direction</u>	<u>Distance (m)</u>	<u>Map Key</u>
Ottawa Community Housing Corporation	201 Friel Street Ottawa ON K1H 1A9	-	0.00	1

<u>Lower Elevation</u>	<u>Address</u>	<u>Direction</u>	<u>Distance (m)</u>	<u>Map Key</u>
City of Ottawa	Ottawa ON K2G 6J8	NNE	81.42	7
City of Ottawa	Ottawa ON K2G 6J8	NNE	81.42	7
City of Ottawa	Cumberland Street George Street and York St Ottawa ON K2G 6J8	NNE	81.42	7
City of Ottawa	Ottawa ON K2G 6J8	NNE	81.42	7

EHS - ERIS Historical Searches

A search of the EHS database, dated 1999-Dec 31, 2022 has found that there are 40 EHS site(s) within approximately 0.25 kilometers of the project property.

<u>Equal/Higher Elevation</u>	<u>Address</u>	<u>Direction</u>	<u>Distance (m)</u>	<u>Map Key</u>
	160 Chapel Street Ottawa ON K1N 5Y9	ESE	55.58	2
	160 Chapel St Ottawa ON K1N8P5	ESE	70.76	5

<u>Equal/Higher Elevation</u>	<u>Address</u>	<u>Direction</u>	<u>Distance (m)</u>	<u>Map Key</u>
	151 Chapel Street Ottawa ON K1N 7Y2	E	108.68	11
	151 Chapel Street Ottawa ON K1N 1H5	E	110.27	12
	151 Chapel Street Ottawa ON K1N 1H5	E	110.27	12
	151 Chapel Street Ottawa ON K1N 1H5	E	110.27	12
	240 Friel Ottawa ON K1N 1H6	SSW	123.40	14
	400 Rideau Street Ottawa ON K1N 5Z1	S	143.16	21
	400 Rideau Street Ottawa ON K1N 5Z1	S	143.16	21
	400 Rideau Street Ottawa ON K1N 5Z1	S	143.16	21
	450 Rideau Street Ottawa ON K1N 5Z4	ESE	155.46	28
	390 Rideau Street Ottawa ON K1N 5Y8	S	166.06	31
	385 Besserer Street Ottawa ON K1N 6B6	SE	179.59	37

<u>Equal/Higher Elevation</u>	<u>Address</u>	<u>Direction</u>	<u>Distance (m)</u>	<u>Map Key</u>
	475 Rideau St Ottawa ON K1N5Z3	E	180.35	<u>38</u>
	470 Rideau Street Ottawa ON K1N 5Z4	E	189.69	<u>42</u>
	475 to 485 Rideau Street Ottawa ON	E	191.03	<u>43</u>
	413 Besserer Street Ottawa ON K1N 6B9	ESE	200.04	<u>47</u>
	413 Besserer Street Ottawa ON K1N 6B9	ESE	200.04	<u>47</u>
	413 Besserer Street Ottawa ON K1N 6B9	ESE	200.04	<u>47</u>
	210 Chapel Street Ottawa ON K1N 7Y5	SE	215.48	<u>54</u>
	323 Besserer Street Ottawa Ontario Ottawa ON K1N 6B4	SSW	229.95	<u>60</u>
	323 Besserer Street Ottawa Ontario Ottawa ON K1N 6B4	SSW	229.95	<u>60</u>
	323 Besserer Street Ottawa Ontario Ottawa ON K1N 6B4	SSW	229.95	<u>60</u>
	161 Augusta St Ottawa ON K1N8B6	ENE	231.48	<u>61</u>
	356 Rideau St Ottawa ON K1N5Y8	SSW	232.64	<u>62</u>

<u>Equal/Higher Elevation</u>	<u>Address</u>	<u>Direction</u>	<u>Distance (m)</u>	<u>Map Key</u>
	141 Augusta Street Ottawa ON K1N 8Y9	ENE	236.37	64
	141 Augusta Street Ottawa ON K1N 8Y9	ENE	236.37	64
	141 Augusta Street Ottawa ON K1N 8Y9	ENE	236.37	64
	141 Augusta Street Ottawa ON K1N 8Y9	ENE	236.37	64
	141 Augusta Street Ottawa ON K1N 8Y9	ENE	236.37	64
	141 Augusta Street Ottawa ON K1N 8Y9	ENE	236.37	64
	255 Daly Ave Ottawa ON K1N6G3	SSE	243.50	72
<u>Lower Elevation</u>	<u>Address</u>	<u>Direction</u>	<u>Distance (m)</u>	<u>Map Key</u>
	180 Beausoleil Drive Ottawa ON K1N 8X8	W	126.80	15
	180 Beausoleil Drive Ottawa ON K1N 8X8	W	126.80	15
	180 Beausoleil Drive Ottawa ON K1N 8X8	W	126.80	15
	180 Beausoleil Drive Ottawa ON Ottawa ON K1N 8X8	W	127.17	16

180 Beausoleil Drive Ottawa ON Ottawa ON K1N 8X8	W	127.17	16
180 Beausoleil Drive Ottawa ON Ottawa ON K1N 8X8	W	127.17	16
363 Rideau St. Ottawa ON K1N 5Y6	WSW	182.88	39
134 Nelson Street Ottawa ON K1N 5Y6	WSW	242.15	69

FST - Fuel Storage Tank

A search of the FST database, dated Feb 28, 2022 has found that there are 4 FST site(s) within approximately 0.25 kilometers of the project property.

<u>Equal/Higher Elevation</u>	<u>Address</u>	<u>Direction</u>	<u>Distance (m)</u>	<u>Map Key</u>
PIONEER QUINTE ATTN WENDY EVELEIGH	481 RIDEAU ST OTTAWA K1N 5Z3 ON CA ON	E	173.50	33
PIONEER QUINTE ATTN WENDY EVELEIGH	481 RIDEAU ST OTTAWA K1N 5Z3 ON CA ON	E	173.50	33
PIONEER QUINTE ATTN WENDY EVELEIGH	481 RIDEAU ST OTTAWA K1N 5Z3 ON CA ON	E	173.50	33
PIONEER QUINTE ATTN WENDY EVELEIGH	481 RIDEAU ST OTTAWA K1N 5Z3 ON CA ON	E	173.50	33

GEN - Ontario Regulation 347 Waste Generators Summary

A search of the GEN database, dated 1986-Oct 31, 2022 has found that there are 73 GEN site(s) within approximately 0.25 kilometers of the project property.

<u>Equal/Higher Elevation</u>	<u>Address</u>	<u>Direction</u>	<u>Distance (m)</u>	<u>Map Key</u>
OTTAWA COMMUNITY HOUSING CORPORATION	201 FRIEL OTTAWA ON	-	0.00	1

<u>Equal/Higher Elevation</u>	<u>Address</u>	<u>Direction</u>	<u>Distance (m)</u>	<u>Map Key</u>
OTTAWA COMMUNITY HOUSING CORPORATION	201 FRIEL OTTAWA ON K1N 8Z3	-	0.00	1
OTTAWA COMMUNITY HOUSING CORPORATION	201 FRIEL OTTAWA ON K1N 8Z3	-	0.00	1
OTTAWA COMMUNITY HOUSING CORPORATION	201 FRIEL OTTAWA ON K1N 8Z3	-	0.00	1
OTTAWA COMMUNITY HOUSING CORPORATION	201 FRIEL OTTAWA ON K1N 8Z3	-	0.00	1
OTTAWA COMMUNITY HOUSING CORPORATION	201 FRIEL OTTAWA ON K1N 8Z3	-	0.00	1
BELL CANADA	393 RIDEAU STREET OTTAWA ON K1G 3J4	SSE	64.18	4
Bell Canada	393 Rideau Ottawa ON K1N 1H1	SSE	64.18	4
Bell Canada	393 Rideau St Ottawa ON K1N 1H1	SSE	64.18	4
Bell Canada	393 Rideau Street Ottawa ON K1N 1H1	SSE	64.18	4
Bell Canada	393 Rideau Street Ottawa ON K1N 1H1	SSE	64.18	4
Bell	393 Rideau St Ottawa ON K1N 1H1	SSE	64.18	4

<u>Equal/Higher Elevation</u>	<u>Address</u>	<u>Direction</u>	<u>Distance (m)</u>	<u>Map Key</u>
OTTAWA COMMUNITY HOUSING CORPORATION	210 FRIEL OTTAWA ON	SW	100.89	<u>10</u>
OTTAWA COMMUNITY HOUSING CORPORATION	210 FRIEL OTTAWA ON	SW	100.89	<u>10</u>
OTTAWA COMMUNITY HOUSING CORPORATION	210 FRIEL OTTAWA ON	SW	100.89	<u>10</u>
OTTAWA COMMUNITY HOUSING CORPORATION	210 FRIEL OTTAWA ON	SW	100.89	<u>10</u>
OTTAWA TORAH INSTITUTE	151 CHAPEL STREET OTTAWA ON	E	108.68	<u>11</u>
2145675 ont	151 Chapel street ottawa ON K1N 7Y2	E	108.68	<u>11</u>
Capital Elevator Ltd.	450 Rideau Street Ottawa ON	ESE	131.97	<u>18</u>
Capital Elevator Ltd.	450 Rideau Street Ottawa ON	ESE	131.97	<u>18</u>
NATIONAL GROCERS LOBLAW SUPERMARKETS	375 RIDEAU STREET OTTAWA ON K1N 5Y6	SW	161.76	<u>30</u>
NATIONAL GROCERS COMPANY	LOBLAWS SUPERMARKETS 375 RIDEAU STREET OTTAWA ON K1N 5Y6	SW	161.76	<u>30</u>
LE DROIT JOURNAL	DIV. OF GROUPE UNIMEDIA 375 RUE RIDEAU OTTAWA ON K1N 5Y6	SW	161.76	<u>30</u>
LE DROIT JOURNAL (OUT OF BUSINESS)	DIV. OF GROUPE UNIMEDIA 375 RUE RIDEAU OTTAWA ON K1N 5Y6	SW	161.76	<u>30</u>

<u>Equal/Higher Elevation</u>	<u>Address</u>	<u>Direction</u>	<u>Distance (m)</u>	<u>Map Key</u>
LE DROIT JOURNAL 24-285	DIV. OF GROUPE UNIMEDIA 375 RUE RIDEAU OTTAWA ON K1N 5Y6	SW	161.76	<u>30</u>
Loblaw Companies Inc	375 Rideau St. Ottawa ON K1N 5Y6	SW	161.76	<u>30</u>
Loblaw Companies Inc	375 Rideau St. Ottawa ON K1N 5Y6	SW	161.76	<u>30</u>
LOBLAWS INC.	375 Rideau St. Ottawa ON K1N 5Y6	SW	161.76	<u>30</u>
LOBLAWS INC.	375 Rideau St. Ottawa ON K1N 5Y6	SW	161.76	<u>30</u>
LOBLAWS INC.	375 Rideau St. Ottawa ON K1N 5Y6	SW	161.76	<u>30</u>
LOBLAWS INC.	375 Rideau St. Ottawa ON K1N 5Y6	SW	161.76	<u>30</u>
1900008 Ontario inc.	390 Rideau St. Ottawa ON K1N5Y8	S	166.06	<u>31</u>
1900008 Ontario inc.	390 Rideau St. Ottawa ON K1N5Y8	S	166.06	<u>31</u>
1900008 Ontario inc.	390 Rideau St. Ottawa ON K1N5Y8	S	166.06	<u>31</u>
1900008 Ontario inc.	390 Rideau St. Ottawa ON K1N5Y8	S	166.06	<u>31</u>

<u>Equal/Higher Elevation</u>	<u>Address</u>	<u>Direction</u>	<u>Distance (m)</u>	<u>Map Key</u>
MJI Pharma Inc.	390 Rideau Street K1N5Y9 Ottawa ON K1N5Y8	S	166.06	<u>31</u>
MJI Pharma Inc.	390 Rideau Street K1N5Y9 Ottawa ON K1N5Y8	S	166.06	<u>31</u>
MJI Pharma Inc.	390 Rideau Street K1N5Y9 Ottawa ON K1N5Y8	S	166.06	<u>31</u>
321216 Alberta Ltd.	481 Rideau St. Ottawa ON K1N 5Z3	E	173.50	<u>33</u>
Hydro OTTAWA LIMITED	140 AUGUSTA OTTAWA ON K1N 8B8	ENE	175.12	<u>34</u>
C.I.G. Heating and Air Conditioning	275 Friel St Ottawa ON	SSE	221.88	<u>55</u>
F.I.C. CYCLES	489 RUE RIDEAU OTTAWA ON K1N 5Z5	E	242.43	<u>71</u>
F.I.C. CYCLES	489 RUE RIDEAU OTTAWA ON K1N 5Z5	E	242.43	<u>71</u>
F.I.C. CYCLES 15-327	489 RUE RIDEAU OTTAWA ON K1N 5Z5	E	242.43	<u>71</u>
F.I.C. CYCLES	489 RIDEAU STREET OTTAWA ON K1N 5Z5	E	242.43	<u>71</u>
<u>Lower Elevation</u>	<u>Address</u>	<u>Direction</u>	<u>Distance (m)</u>	<u>Map Key</u>
Ottawa-Carleton District School Board	York Street PS 310 York Street Ottawa ON K1N 5V3	NNW	79.89	<u>6</u>

Ottawa-Carleton District School Board	310 York Street Ottawa ON K1N 5V3	NNW	79.89	<u>6</u>
Ottawa-Carleton District School Board	310 York Street Ottawa ON K1N 5V3	NNW	79.89	<u>6</u>
Ottawa-Carleton District School Board	310 York Street Ottawa ON K1N 5V3	NNW	79.89	<u>6</u>
Ottawa-Carleton District School Board	310 York Street Ottawa ON K1N 5V3	NNW	79.89	<u>6</u>
Ottawa-Carleton District School Board	310 York Street Ottawa ON K1N 5V3	NNW	79.89	<u>6</u>
Ottawa-Carleton District School Board	310 York Street Ottawa ON	NNW	79.89	<u>6</u>
Ottawa-Carleton District School Board	310 York Street Ottawa ON K1N 5V3	NNW	79.89	<u>6</u>
Ottawa-Carleton District School Board	310 York Street Ottawa ON K1N 5V3	NNW	79.89	<u>6</u>
Ottawa-Carleton District School Board	310 York Street Ottawa ON K1N 5V3	NNW	79.89	<u>6</u>
Ottawa-Carleton District School Board Health & Safety	310 York Street Ottawa ON K1N 5V3	NNW	79.89	<u>6</u>
Ottawa-Carleton District School Board Health & Safety	310 York Street Ottawa ON K1N 5V3	NNW	79.89	<u>6</u>
Ottawa-Carleton District School Board Health & Safety	310 York Street Ottawa ON K1N 5V3	NNW	79.89	<u>6</u>
Ottawa-Carleton District School Board Health & Safety	310 York Street Ottawa ON K1N 5V3	NNW	79.89	<u>6</u>

CONSEIL DES ECOLES CATHOLIQUES DE LANGUE	SAINTE-ANNE 340, RUE YORK OTTAWA ON K1N 5V3	NNE	148.18	24
CONSEIL DES ECOLES CATHOLIQUES DE LANGUE	SAINTE-ANNE 340 RUE YORK OTTAWA ON K1N 5V3	NNE	148.18	24
Conseil des Ucoles catholiques du Centre-Est	340, rue York Ottawa ON K1N 5V3	NNE	148.18	24
Conseil des Ucoles catholiques du Centre-Est	340, rue York Ottawa ON K1N 5V3	NNE	148.18	24
Conseil des Ucoles catholiques du Centre-Est	340, rue York Ottawa ON	NNE	148.18	24
Conseil des ecoles catholiques du Centre-Est	340, rue York Ottawa ON K1N 5V3	NNE	148.18	24
Conseil des ecoles catholiques du Centre-Est	340, rue York Ottawa ON K1N 5V3	NNE	148.18	24
Conseil des ecoles catholiques du Centre-Est	340, rue York Ottawa ON K1N 5V3	NNE	148.18	24
Conseil des ecoles catholiques du Centre-Est CECCE	340, rue York Ottawa ON K1N 5V3	NNE	148.18	24
Conseil des ecoles catholiques du Centre-Est CECCE	340, rue York Ottawa ON K1N 5V3	NNE	148.18	24
Conseil des ecoles catholiques du Centre-Est CECCE	340, rue York Ottawa ON K1N 5V3	NNE	148.18	24
Conseil des ecoles catholiques du Centre-Est CECCE	340, rue York Ottawa ON K1N 5V3	NNW	152.39	26

LE DROIT JOURNAL	135 NELSON STREET OTTAWA ON K1N 7R4	WSW	225.81	57
Ottawa Community Housing Corporation	380 Murray St Ottawa ON K1N 8W1	NNW	234.34	63

HINC - TSSA Historic Incidents

A search of the HINC database, dated 2006-June 2009* has found that there are 3 HINC site(s) within approximately 0.25 kilometers of the project property.

<u>Equal/Higher Elevation</u>	<u>Address</u>	<u>Direction</u>	<u>Distance (m)</u>	<u>Map Key</u>
	160 CHAPEL STREET OTTAWA ON K1N 8P5	ESE	70.76	5
	481 RIDEAU STREET Ottawa ON K1N 5Z3	E	173.50	33

<u>Lower Elevation</u>	<u>Address</u>	<u>Direction</u>	<u>Distance (m)</u>	<u>Map Key</u>
	178 NELSON STREET OTTAWA ON	SW	242.39	70

INC - Fuel Oil Spills and Leaks

A search of the INC database, dated Feb 28, 2022 has found that there are 2 INC site(s) within approximately 0.25 kilometers of the project property.

<u>Equal/Higher Elevation</u>	<u>Address</u>	<u>Direction</u>	<u>Distance (m)</u>	<u>Map Key</u>
	160 CHAPEL STREET, OTTAWA ON	ESE	70.76	5

<u>Lower Elevation</u>	<u>Address</u>	<u>Direction</u>	<u>Distance (m)</u>	<u>Map Key</u>
	310 York Street, Ottawa ON K1N 5V3	NNW	79.89	6

PES - Pesticide Register

A search of the PES database, dated Oct 2011- Feb 28, 2023 has found that there are 4 PES site(s) within approximately 0.25 kilometers of the project property.

<u>Lower Elevation</u>	<u>Address</u>	<u>Direction</u>	<u>Distance (m)</u>	<u>Map Key</u>
LOBLAWS SUPERMARKET #1170	363 RIDEAU ST OTTAWA ON K1N 5Y6	WSW	182.88	<u>39</u>
LOBLAWS SUPERMARKET #1170	363 RIDEAU ST OTTAWA ON K1N5Y6	WSW	182.88	<u>39</u>
LOBLAWS SUPERMARKETS LTD #1170	363 RIDEAU ST OTTAWA ON K1N 5Y6	WSW	182.88	<u>39</u>
LOBLAWS SUPERMARKET #1170	363 RIDEAU ST OTTAWA ON K1N5Y6	WSW	182.88	<u>39</u>

PINC - Pipeline Incidents

A search of the PINC database, dated Feb 28, 2021 has found that there are 6 PINC site(s) within approximately 0.25 kilometers of the project property.

<u>Equal/Higher Elevation</u>	<u>Address</u>	<u>Direction</u>	<u>Distance (m)</u>	<u>Map Key</u>
PIPELINE HIT - 1"	458 RIDEAU ST,,OTTAWA,ON,K1N 5Z4,CA ON	ESE	178.98	<u>36</u>
PIPELINE HIT - 1"	470 RIDEAU ST,,OTTAWA,ON,K1N 5Z4,CA ON	E	200.36	<u>48</u>
PIPELINE HIT 1"	361 RIDEAU ST,,OTTAWA,ON,K1N 5Y6,CA ON	SW	207.65	<u>50</u>
PIPELINE HIT 1/2"	323 BESSERER ST,,OTTAWA,ON, K1N 6B4,CA ON	SSW	228.61	<u>59</u>
PIPELINE HIT - 1/2"	334 BESSERER ST,,OTTAWA,ON, K1N 6B5,CA ON	S	243.66	<u>73</u>

<u>Lower Elevation</u>	<u>Address</u>	<u>Direction</u>	<u>Distance (m)</u>	<u>Map Key</u>
PIPELINE HIT - 1"	363 RIDEAU STREET,,OTTAWA,ON, K1N 5Y6,CA ON	SW	191.64	44

PRT - Private and Retail Fuel Storage Tanks

A search of the PRT database, dated 1989-1996* has found that there are 2 PRT site(s) within approximately 0.25 kilometers of the project property.

<u>Equal/Higher Elevation</u>	<u>Address</u>	<u>Direction</u>	<u>Distance (m)</u>	<u>Map Key</u>
PIONEER PETROLEUMS ATTN LOLA LAURIE	481 RIDEAU ST OTTAWA ON K1N5Z3	E	173.50	33
PIONEER PETROLEUMS ATTN LOLA LAURIE	481 RIDEAU ST OTTAWA ON K1N5Z3	E	173.50	33

PTTW - Permit to Take Water

A search of the PTTW database, dated 1994 - Feb 28, 2023 has found that there are 1 PTTW site(s) within approximately 0.25 kilometers of the project property.

<u>Equal/Higher Elevation</u>	<u>Address</u>	<u>Direction</u>	<u>Distance (m)</u>	<u>Map Key</u>
Trinity Rideau GP Inc., as general partner for and on behalf of Chapel Street	Limited Partnership 151 Chapel Street Ottawa, ON Canada ON	E	108.68	11

RSC - Record of Site Condition

A search of the RSC database, dated 1997-Sept 2001, Oct 2004-Jan 2023 has found that there are 2 RSC site(s) within approximately 0.25 kilometers of the project property.

<u>Equal/Higher Elevation</u>	<u>Address</u>	<u>Direction</u>	<u>Distance (m)</u>	<u>Map Key</u>
TRINITY RIDEAU GP INC.	PART OF 165 CHAPEL STREET, OTTAWA, ON K1N 7Y2 Ottawa ON	ESE	85.39	8
321216 Alberta Ltd.	481 RIDEAU ST, OTTAWA, ON, K1N 5Z3 ON K1N 5Z3	E	173.50	33

RST - Retail Fuel Storage Tanks

A search of the RST database, dated 1999-May 31, 2022 has found that there are 2 RST site(s) within approximately 0.25 kilometers of the project property.

<u>Equal/Higher Elevation</u>	<u>Address</u>	<u>Direction</u>	<u>Distance (m)</u>	<u>Map Key</u>
PIONEER PETROLEUMS	481 RIDEAU ST OTTAWA ON K1N 5Z3	E	173.50	33
PIONEER PETROLEUMS (QUINTE)	481 RIDEAU ST OTTAWA ON K1N5Z3	E	173.50	33

SCT - Scott's Manufacturing Directory

A search of the SCT database, dated 1992-Mar 2011* has found that there are 5 SCT site(s) within approximately 0.25 kilometers of the project property.

<u>Equal/Higher Elevation</u>	<u>Address</u>	<u>Direction</u>	<u>Distance (m)</u>	<u>Map Key</u>
Cdn Council Intl Co-operation	450 Rideau St Suite 200 Ottawa ON K1N 5Z4	ESE	155.46	28
Rideau Bakery Limited	384 Rideau St Ottawa ON K1N 5Y8	SSW	172.18	32
Signs Direct Ltd.	366 Rideau St Ottawa ON K1N 5Y8	SSW	208.45	51
Signs Direct Ltd.	487 Rideau St Ottawa ON K1N 5Z5	E	237.58	65

<u>Lower Elevation</u>	<u>Address</u>	<u>Direction</u>	<u>Distance (m)</u>	<u>Map Key</u>
TERMIS LANGUAGE LABS	106 Nelson St Suite 203 Ottawa ON K1N 7R5	W	239.50	67

SPL - Ontario Spills

A search of the SPL database, dated 1988-Sep 2020; Dec 2020-Mar 2021 has found that there are 30 SPL site(s) within approximately 0.25 kilometers of the project property.

<u>Equal/Higher Elevation</u>	<u>Address</u>	<u>Direction</u>	<u>Distance (m)</u>	<u>Map Key</u>
Bruce's Fuels<UNOFFICIAL>	Ottawa ON	ENE	61.31	<u>3</u>
Bell Canada	393 Rideau St. Ottawa ON	SSE	64.18	<u>4</u>
	393 Rideau St Ottawa ON	SSE	64.18	<u>4</u>
Daikin Applied Canada<UNOFFICIAL>	393 Rideau Street Ottawa ON K1N 1H1	SSE	64.18	<u>4</u>
Bell Canada	393 Rideau St Ottawa ON K1N 1H1	SSE	64.18	<u>4</u>
Bell Canada	393 Rideau St Ottawa ON K1N 1H1	SSE	64.18	<u>4</u>
UNKNOWN	APT. BUILDING 160 CHAPEL ST. ELAINE KRONBERGER 613-236-1068 OTTAWA CITY ON K1N 8P5	ESE	70.76	<u>5</u>
PRIVATE BUSINESS	384 RIDEAU STREET STORAGE TANK OTTAWA CITY ON K1N 5Y8	SSW	172.18	<u>32</u>
PIONEER PETROLEUMS LTD.	481 RIDEAU ST. SERVICE STATION OTTAWA CITY ON K1N 5Z3	E	173.50	<u>33</u>
PIONEER PETROLEUMS LTD.	481 RIDEAU STREET TANK TRUCK (CARGO) OTTAWA CITY ON K1N 5Z3	E	173.50	<u>33</u>
Kem Oil Limited	481 Rideau St Ottawa ON K1N 5Z3	E	173.50	<u>33</u>
Enbridge Gas Distribution Inc.	458 Rideau St. Ottawa ON	ESE	178.98	<u>36</u>

<u>Equal/Higher Elevation</u>	<u>Address</u>	<u>Direction</u>	<u>Distance (m)</u>	<u>Map Key</u>
Enbridge Gas Distribution Inc.	372 Rideau Street Ottawa ON	SSW	187.87	41
Enbridge Gas Distribution Inc.	470 Rideau St Ottawa ON	E	200.36	48
EASTVIEW FUEL	SOUTHBOUND ON RIDEAU ST. NEAR AUGUSTA TANK TRUCK (CARGO) OTTAWA CITY ON	E	223.65	56
Enbridge Gas Distribution Inc.	323 Besserer Street Ottawa ON	SSW	228.61	59
Enbridge Gas Distribution Inc.	334 Bessere St Ottawa ON	S	243.66	73
<u>Lower Elevation</u>	<u>Address</u>	<u>Direction</u>	<u>Distance (m)</u>	<u>Map Key</u>
Enbridge Gas Distribution Inc.	310 York St. Ottawa ON K1N 5V3	NNW	79.89	6
Loblaw Store<UNOFFICIAL>	363 Rideau Street Ottawa ON	SW	191.64	44
Loblaws Supermarket<UNOFFICIAL>	363 Rideau Ottawa ON	SW	191.64	44
Loblaw's Properties Limited/Loblaw's Companies Limited	363 Rideau Street Ottawa ON K1N 5Y6	SW	191.64	44
Parson Refrigeration (1985) Ltd.	363 Rideau St Ottawa ON K1N 5Y6	SW	191.64	44
	380 Murray Street Ottawa ON	NNW	234.34	63

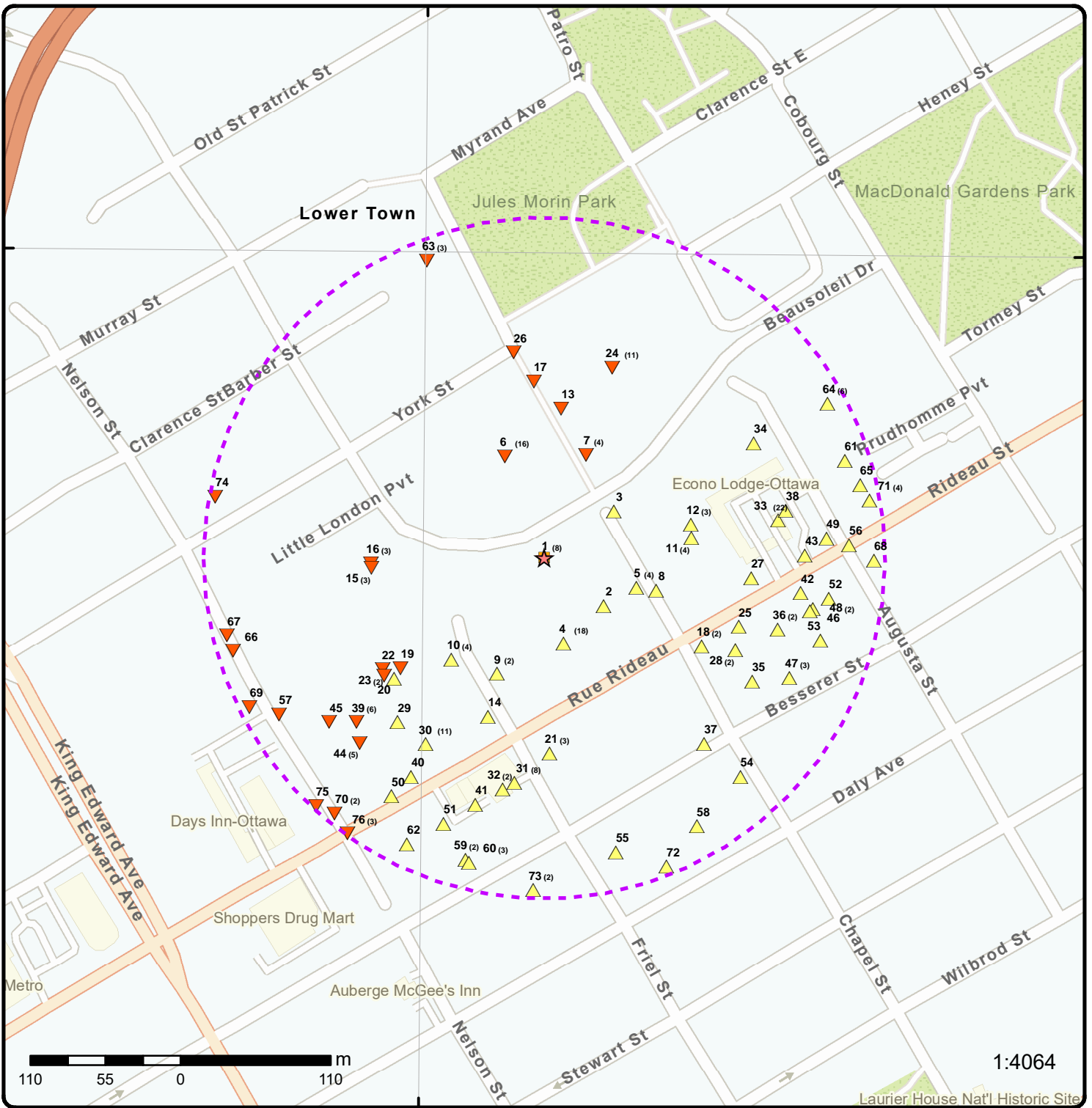
	380 Murray St. Ottawa ON	NNW	234.34	63
ESSO PETROLEUM CANADA	CONSTRUCTION SITE AT 110 NELSON ST. STORAGE DEPOT OTTAWA CITY ON K1N 9P2	WSW	238.12	66
S. 21(1)(f)	178 Nelson Street, Carleton Place Ottawa ON	SW	242.39	70
UNKNOWN	277 YORK STREET OTTAWA CITY ON K1N 5V2	W	245.38	74
	319-331 Rideau St. Ottawa ON	SW	247.29	75
OTTAWA-CARLETON, R.M. OF	RIDEAU ST & NELSON ST MOTOR VEHICLE (OPERATING FLUID) OTTAWA ON	SW	248.29	76
Ottawa Carleton Regional Transport Commission<UNOFFICIAL>	On Rideau Street west bound at Nelson Street. Ottawa ON	SW	248.29	76

WWIS - Water Well Information System

A search of the WWIS database, dated Jun 30 2022 has found that there are 11 WWIS site(s) within approximately 0.25 kilometers of the project property.

<u>Equal/Higher Elevation</u>	<u>Address</u>	<u>Direction</u>	<u>Distance (m)</u>	<u>Map Key</u>
	24 FRIEL STREET Ottawa ON <i>Well ID: 7177744</i>	WSW	141.49	20
	151 CHAPEL ST. Ottawa ON <i>Well ID: 7220781</i>	E	152.41	27
	470 RIDEAU ST. Ottawa ON <i>Well ID: 7192718</i>	E	198.50	46

<u>Equal/Higher Elevation</u>	<u>Address</u>	<u>Direction</u>	<u>Distance (m)</u>	<u>Map Key</u>
	481 RIDEAU ST. Ottawa ON <i>Well ID: 7117422</i>	E	207.20	<u>49</u>
	470 RIDEAU STREET Ottawa ON <i>Well ID: 7192719</i>	E	210.80	<u>52</u>
	265 Ottawa ON <i>Well ID: 7220779</i>	SE	226.15	<u>58</u>
	ON <i>Well ID: 7391078</i>	E	241.71	<u>68</u>
 <u>Lower Elevation</u>	 <u>Address</u>	 <u>Direction</u>	 <u>Distance (m)</u>	 <u>Map Key</u>
	240 FRIEL STREET Ottawa ON <i>Well ID: 7177746</i>	WSW	132.62	<u>19</u>
	240 FR 52 Ottawa ON <i>Well ID: 7177745</i>	WSW	143.73	<u>22</u>
	240 FRIEL ST ON <i>Well ID: 7180941</i>	WSW	145.82	<u>23</u>
	240 FREEL ST Ottawa ON <i>Well ID: 7179845</i>	WSW	145.82	<u>23</u>



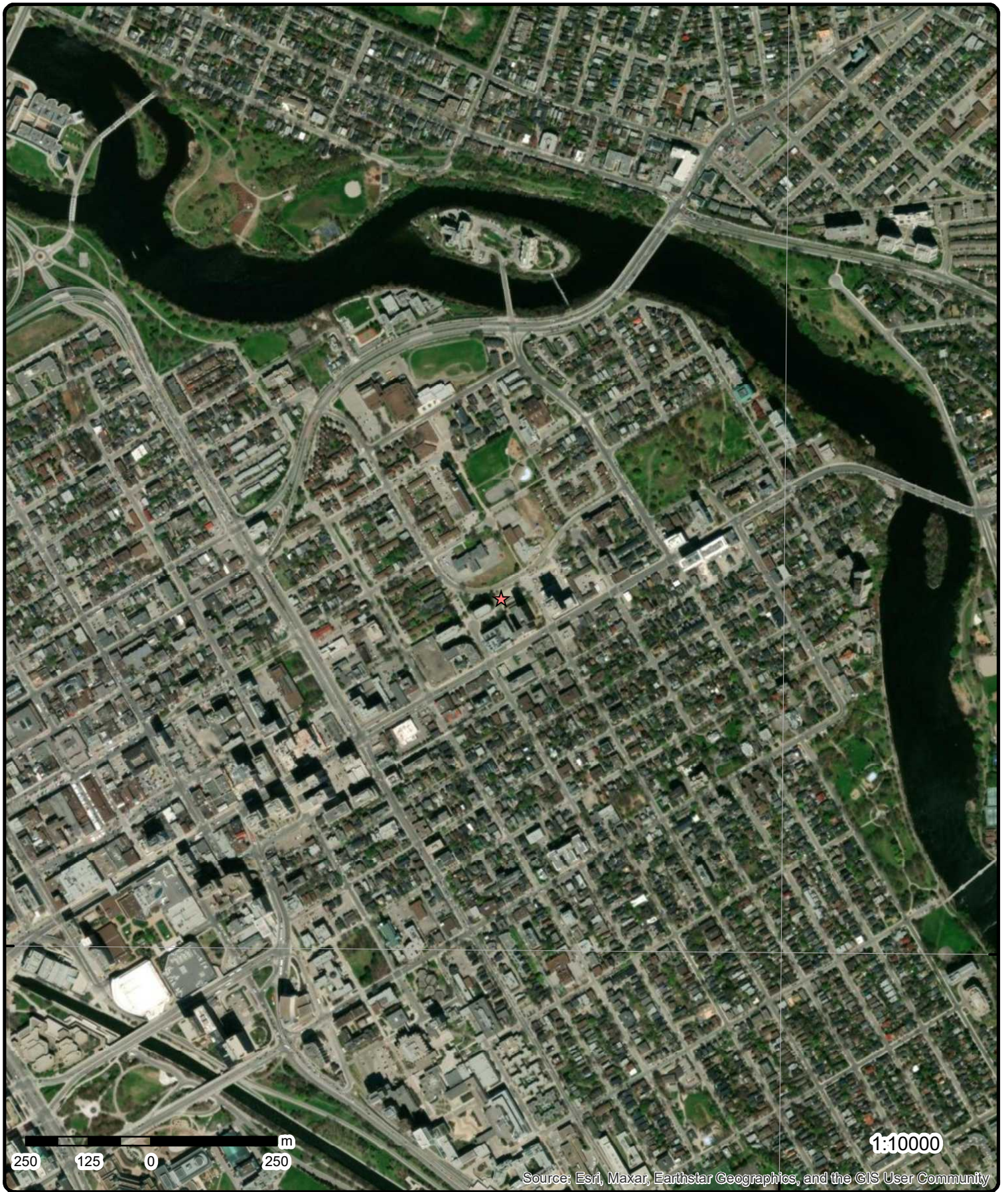
Map: 0.25 Kilometer Radius

Order Number: 23032200130

Address: PE4033 - 201 Friel Street, Ottawa, ON



Project Property	Freeways; Highways	Beach	Shopping & Sports Area
Buffer Outline	Traffic Circle; Ramp	Airport	University/College
Eris Sites with Higher Elevation	Major Arterial; Minor Arterial	Industrial Area	Cemetery; Golf Course
Eris Sites with Same Elevation	Local Road	Military Base	Park (National)
Eris Sites with Lower Elevation	Service Road; Traffic Circle; Ramp	Aircraft Roads	Park (City/County)
Eris Sites with Unknown Elevation	Rail	Native Reservation	
		Hospital	



45°25'30"N

45°25'30"N

250 125 0 250 m

1:10000

Source: Esri, Maxar, Earthstar Geographics, and the GIS User Community

Aerial Year: 2022

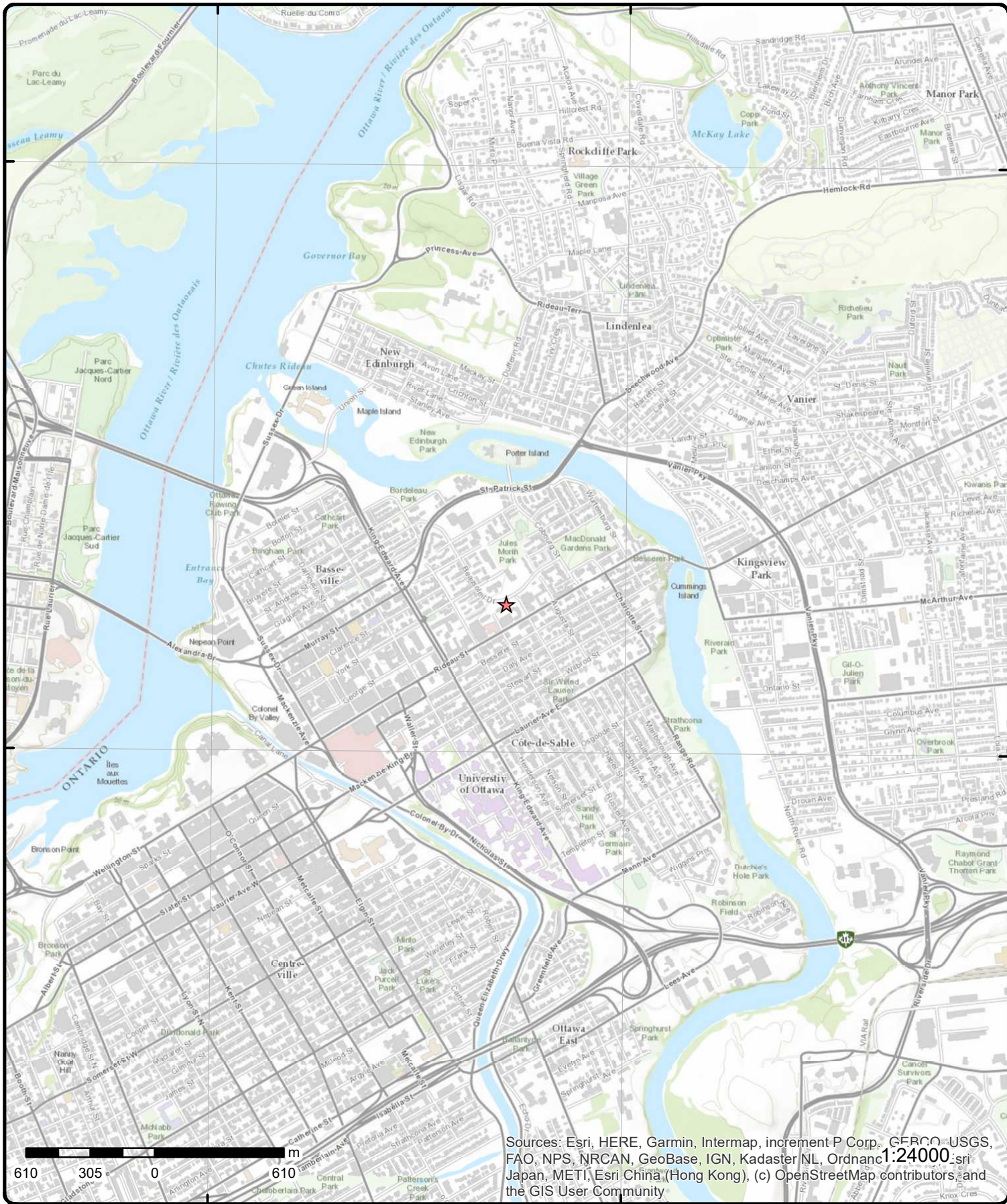
Order Number: 23032200130

Address: PE4033 - 201 Friel Street, Ottawa, ON



Source: ESRI World Imagery

© ERIS Information Limited Partnership



Topographic Map

Address: PE4033 - 201 Friel Street, ON

Source: ESRI World Topographic Map

Order Number: 23032200130



© ERIS Information Limited Partnership

Detail Report

Map Key	Number of Records	Direction/ Distance (m)	Elev/Diff (m)	Site	DB
<u>1</u>	1 of 8	-/0.0	66.8 / 0.00	Ottawa Community Housing Corporation 201 Friel Street Ottawa ON K1N 8Z3	CA

Certificate #: 7654-5YMRE2
Application Year: 2004
Issue Date: 5/6/2004
Approval Type: Air
Status: Approved
Application Type:
Client Name:
Client Address:
Client City:
Client Postal Code:
Project Description:
Contaminants:
Emission Control:

<u>1</u>	2 of 8	-/0.0	66.8 / 0.00	OTTAWA COMMUNITY HOUSING CORPORATION 201 FRIEL OTTAWA ON	GEN
--------------------------	--------	-------	-------------	--	-----

Generator No: ON6440141
SIC Code: 531112
SIC Description:
Approval Years: 2013
PO Box No:
Country:
Status:
Co Admin:
Choice of Contact:
Phone No Admin:
Contaminated Facility:
MHSW Facility:

Detail(s)

Waste Class: 331
Waste Class Name: WASTE COMPRESSED GASES

Waste Class: 212
Waste Class Name: ALIPHATIC SOLVENTS

Waste Class: 252
Waste Class Name: WASTE OILS & LUBRICANTS

Waste Class: 213
Waste Class Name: PETROLEUM DISTILLATES

Waste Class: 145
Waste Class Name: PAINT/PIGMENT/COATING RESIDUES

Map Key	Number of Records	Direction/ Distance (m)	Elev/Diff (m)	Site	DB
Waste Class:		112			
Waste Class Name:		ACID WASTE - HEAVY METALS			
1	3 of 8	-0.0	66.8 / 0.00	Ottawa Community Housing Corporation 201 Friel Street Ottawa ON K1H 1A9	ECA
Approval No:		7654-5YMRE2		MOE District: Ottawa	
Approval Date:		2004-05-06		City:	
Status:		Approved		Longitude: -75.68244	
Record Type:		ECA		Latitude: 45.431137	
Link Source:		IDS		Geometry X:	
SWP Area Name:		Rideau Valley		Geometry Y:	
Approval Type:		ECA-AIR			
Project Type:		AIR			
Business Name:		Ottawa Community Housing Corporation			
Address:		201 Friel Street			
Full Address:					
Full PDF Link:		https://www.accessenvironment.ene.gov.on.ca/instruments/2240-5WJQW7-14.pdf			
PDF Site Location:					
1	4 of 8	-0.0	66.8 / 0.00	OTTAWA COMMUNITY HOUSING CORPORATION 201 FRIEL OTTAWA ON K1N 8Z3	GEN
Generator No:		ON6440141			
SIC Code:		531112			
SIC Description:		531112			
Approval Years:		2016			
PO Box No:					
Country:		Canada			
Status:					
Co Admin:		Joanie Mitchell			
Choice of Contact:		CO_ADMIN			
Phone No Admin:		613-731-7223 Ext.2304			
Contaminated Facility:		No			
MHSW Facility:		No			
Detail(s)					
Waste Class:		112			
Waste Class Name:		ACID WASTE - HEAVY METALS			
Waste Class:		213			
Waste Class Name:		PETROLEUM DISTILLATES			
Waste Class:		212			
Waste Class Name:		ALIPHATIC SOLVENTS			
Waste Class:		145			
Waste Class Name:		PAINT/PIGMENT/COATING RESIDUES			
Waste Class:		331			
Waste Class Name:		WASTE COMPRESSED GASES			
Waste Class:		252			
Waste Class Name:		WASTE OILS & LUBRICANTS			
1	5 of 8	-0.0	66.8 / 0.00	OTTAWA COMMUNITY HOUSING CORPORATION	GEN

Map Key	Number of Records	Direction/ Distance (m)	Elev/Diff (m)	Site	DB
				201 FRIEL OTTAWA ON K1N 8Z3	
Generator No: SIC Code: SIC Description: Approval Years: PO Box No: Country: Status: Co Admin: Choice of Contact: Phone No Admin: Contaminated Facility: MHSW Facility:		ON6440141 531112 531112 2015 Canada Joanie Mitchell CO_OFFICIAL 613-731-7223 Ext.2304 No No			
<u>Detail(s)</u>					
Waste Class:		145			
Waste Class Name:		PAINT/PIGMENT/COATING RESIDUES			
Waste Class:		212			
Waste Class Name:		ALIPHATIC SOLVENTS			
Waste Class:		252			
Waste Class Name:		WASTE OILS & LUBRICANTS			
Waste Class:		213			
Waste Class Name:		PETROLEUM DISTILLATES			
Waste Class:		331			
Waste Class Name:		WASTE COMPRESSED GASES			
Waste Class:		112			
Waste Class Name:		ACID WASTE - HEAVY METALS			
<u>1</u>	6 of 8	-0.0	66.8 / 0.00	OTTAWA COMMUNITY HOUSING CORPORATION 201 FRIEL OTTAWA ON K1N 8Z3	GEN

Generator No: ON6440141
SIC Code: 531112
SIC Description: 531112
Approval Years: 2014
PO Box No:
Country: Canada
Status:
Co Admin:
Choice of Contact: CO_OFFICIAL
Phone No Admin:
Contaminated Facility: No
MHSW Facility: No

Detail(s)

Waste Class: 145
Waste Class Name: PAINT/PIGMENT/COATING RESIDUES

Waste Class: 112
Waste Class Name: ACID WASTE - HEAVY METALS

Waste Class: 213

Map Key	Number of Records	Direction/ Distance (m)	Elev/Diff (m)	Site	DB
Waste Class Name:		PETROLEUM DISTILLATES			
Waste Class:		252			
Waste Class Name:		WASTE OILS & LUBRICANTS			
Waste Class:		212			
Waste Class Name:		ALIPHATIC SOLVENTS			
Waste Class:		331			
Waste Class Name:		WASTE COMPRESSED GASES			

<u>1</u>	7 of 8	-0.0	66.8 / 0.00	OTTAWA COMMUNITY HOUSING CORPORATION 201 FRIEL OTTAWA ON K1N 8Z3	GEN
Generator No:		ON6440141			
SIC Code:					
SIC Description:					
Approval Years:		As of Dec 2018			
PO Box No:					
Country:		Canada			
Status:		Registered			
Co Admin:					
Choice of Contact:					
Phone No Admin:					
Contaminated Facility:					
MHSW Facility:					

Detail(s)

Waste Class:		112 C			
Waste Class Name:		Acid solutions - containing heavy metals			
Waste Class:		145 I			
Waste Class Name:		Wastes from the use of pigments, coatings and paints			
Waste Class:		212 L			
Waste Class Name:		Aliphatic solvents and residues			
Waste Class:		213 I			
Waste Class Name:		Petroleum distillates			
Waste Class:		252 L			
Waste Class Name:		Waste crankcase oils and lubricants			
Waste Class:		331 I			
Waste Class Name:		Waste compressed gases including cylinders			

<u>1</u>	8 of 8	-0.0	66.8 / 0.00	OTTAWA COMMUNITY HOUSING CORPORATION 201 FRIEL OTTAWA ON K1N 8Z3	GEN
Generator No:		ON6440141			
SIC Code:					
SIC Description:					
Approval Years:		As of Oct 2019			
PO Box No:					
Country:		Canada			
Status:		Registered			
Co Admin:					
Choice of Contact:					

Map Key	Number of Records	Direction/ Distance (m)	Elev/Diff (m)	Site	DB
Phone No Admin: Contaminated Facility: MHSW Facility:					
Detail(s)					
Waste Class:		213 I			
Waste Class Name:		Petroleum distillates			
Waste Class:		331 I			
Waste Class Name:		Waste compressed gases including cylinders			
Waste Class:		212 L			
Waste Class Name:		Aliphatic solvents and residues			
Waste Class:		112 C			
Waste Class Name:		Acid solutions - containing heavy metals			
Waste Class:		252 L			
Waste Class Name:		Waste crankcase oils and lubricants			
Waste Class:		145 I			
Waste Class Name:		Wastes from the use of pigments, coatings and paints			

<u>2</u>	1 of 1	ESE/55.6	67.9 / 1.08	160 Chapel Street Ottawa ON K1N 5Y9	EHS
Order No:	20190422033			Nearest Intersection:	
Status:	C			Municipality:	
Report Type:	Standard Report			Client Prov/State:	ON
Report Date:	25-APR-19			Search Radius (km):	.25
Date Received:	22-APR-19			X:	-75.681628
Previous Site Name:				Y:	45.431009
Lot/Building Size:					
Additional Info Ordered:	Fire Insur. Maps and/or Site Plans				

<u>3</u>	1 of 1	ENE/61.3	67.1 / 0.29	Bruce's Fuels<UNOFFICIAL> Ottawa ON	SPL
Ref No:	3508-BJWHS6			Discharger Report:	
Site No:	NA			Material Group:	
Incident Dt:	2019/12/13			Health/Env Conseq:	2 - Minor Environment
Year:				Client Type:	
Incident Cause:				Sector Type:	Miscellaneous Industrial
Incident Event:	Leak/Break			Agency Involved:	
Contaminant Code:	13			Nearest Watercourse:	
Contaminant Name:	DIESEL FUEL			Site Address:	
Contaminant Limit 1:				Site District Office:	Ottawa
Contam Limit Freq 1:				Site Postal Code:	
Contaminant UN No 1:	1202			Site Region:	Eastern
Environment Impact:				Site Municipality:	Ottawa
Nature of Impact:				Site Lot:	
Receiving Medium:				Site Conc:	
Receiving Env:	Land			Northing:	5031126.75
MOE Response:	No			Easting:	446689.23
Dt MOE Arvl on Scn:				Site Geo Ref Accu:	
MOE Reported Dt:	2019/12/16			Site Map Datum:	
Dt Document Closed:				SAC Action Class:	Land Spills
Incident Reason:	Equipment Failure			Source Type:	Truck - Tanker
Site Name:	151 Chapel Street<UNOFFICIAL>				
Site County/District:					

Map Key	Number of Records	Direction/ Distance (m)	Elev/Diff (m)	Site	DB
Municipality No: Site Geo Ref Meth: Incident Summary: Bruce Fuels 20 - 25 L diesel to grnd, cleaned Contaminant Qty: 25 L					
4	1 of 18	SSE/64.2	67.9 / 1.08	BELL CANADA 393 RIDEAU STREET OTTAWA ON K1G 3J4	GEN
Generator No: ON0033970 SIC Code: 3369 SIC Description: OTHER OFFICE, ETC. Approval Years: 97,98,99,00,01 PO Box No: Country: Status: Co Admin: Choice of Contact: Phone No Admin: Contaminated Facility: MHSW Facility:					
<u>Detail(s)</u>					
Waste Class: 145 Waste Class Name: PAINT/PIGMENT/COATING RESIDUES					
Waste Class: 251 Waste Class Name: OIL SKIMMINGS & SLUDGES					
Waste Class: 252 Waste Class Name: WASTE OILS & LUBRICANTS					
4	2 of 18	SSE/64.2	67.9 / 1.08	Bell Canada 393 Rideau Ottawa ON K1N 1H1	GEN
Generator No: ON4870548 SIC Code: 513310 SIC Description: Wired Telecommunications Carriers Approval Years: 03,04,05 PO Box No: Country: Status: Co Admin: Choice of Contact: Phone No Admin: Contaminated Facility: MHSW Facility:					
<u>Detail(s)</u>					
Waste Class: 121 Waste Class Name: ALKALINE WASTES - HEAVY METALS					
Waste Class: 212 Waste Class Name: ALIPHATIC SOLVENTS					
4	3 of 18	SSE/64.2	67.9 / 1.08	Bell Canada Rideau St 393, Ottawa ON OTTAWA ON K1N 1H1	DTNK

Map Key	Number of Records	Direction/ Distance (m)	Elev/Diff (m)	Site	DB
---------	-------------------	-------------------------	---------------	------	----

Delisted Commercial Fuel Oil Tanks

Licence No:		Facility Type:	
Registration No:	200204-1511	Fuel Type:	
Posse File No:		Corrosion Protection:	
Posse Reg No:		NBR:	
Instance No:		Contact Name:	c/o Alain Naud
Status Name:		Contact Address:	3685 Aylmer - Bureau 200
Tank Type:		Contact Address2:	
Tank Size:	22640 L	Contact Suite:	
Tank Material:	Fiberglass reinforced plastic	Contact City:	Montreal
Tk Age(as of 05/1992):	10 yrs	Contact Prov:	QC
Tank Address:	Rideau St 393, Ottawa ON	Contact Postal:	H2X 2C5
Instance Type:		Province:	
Instance Creation Dt:		Letter Sent:	
Instance Install Dt:		Context:	
Item:		Distributor:	Esso
Item Desc:		Comments:	
Device Instld Loc:			
Description:			
Original Source:	CFOT		
Record Date:	Up to Apr 2013		

<u>4</u>	4 of 18	SSE/64.2	67.9 / 1.08	Bell Canada 393 Rideau St Ottawa ON K1N 1H1	SPL
----------	---------	----------	-------------	---	-----

Ref No:	3220-7PNMQU	Discharger Report:	
Site No:		Material Group:	
Incident Dt:		Health/Env Conseq:	
Year:		Client Type:	
Incident Cause:	Discharge or Emission to Air	Sector Type:	
Incident Event:		Agency Involved:	
Contaminant Code:		Nearest Watercourse:	
Contaminant Name:	REFRIGERANT GAS, N.O.S.	Site Address:	
Contaminant Limit 1:		Site District Office:	
Contam Limit Freq 1:		Site Postal Code:	
Contaminant UN No 1:		Site Region:	
Environment Impact:	Confirmed	Site Municipality:	Ottawa
Nature of Impact:	Air Pollution	Site Lot:	
Receiving Medium:		Site Conc:	
Receiving Env:		Northing:	
MOE Response:	Not MOE mandate	Easting:	
Dt MOE Arvl on Scn:		Site Geo Ref Accu:	
MOE Reported Dt:	2/27/2009	Site Map Datum:	
Dt Document Closed:		SAC Action Class:	Air Spills - Gases and Vapours
Incident Reason:	Equipment Failure - Malfunction of system components	Source Type:	
Site Name:	R123 A Release<UNOFFICIAL>		
Site County/District:			
Municipality No:			
Site Geo Ref Meth:			
Incident Summary:	Bell Canada- R123 A release to atm.		
Contaminant Qty:			

<u>4</u>	5 of 18	SSE/64.2	67.9 / 1.08	Bell Canada 393 Rideau St Ottawa ON K1N 1H1	SPL
----------	---------	----------	-------------	---	-----

Ref No:	8505-7PPRMG	Discharger Report:	
----------------	-------------	---------------------------	--

Map Key	Number of Records	Direction/ Distance (m)	Elev/Diff (m)	Site	DB
Site No: Incident Dt: Year: Incident Cause: Unknown Incident Event: Contaminant Code: Contaminant Name: REFRIGERANT GAS, N.O.S. Contaminant Limit 1: Contam Limit Freq 1: Contaminant UN No 1: Environment Impact: Confirmed Nature of Impact: Air Pollution Receiving Medium: Receiving Env: MOE Response: No Field Response Dt MOE Arvl on Scn: MOE Reported Dt: 2/28/2009 Dt Document Closed: Incident Reason: Site Name: Bell Canada Building Site County/District: Municipality No: Site Geo Ref Meth: Incident Summary: Bell Building, Ottawa: R123 to atm. from leaking seal Contaminant Qty:		Material Group: Health/Env Conseq: Client Type: Sector Type: Other Agency Involved: Nearest Watercourse: Site Address: Site District Office: Site Postal Code: Site Region: Site Municipality: Ottawa Site Lot: Site Conc: Northing: NA Easting: NA Site Geo Ref Accu: Site Map Datum: SAC Action Class: Air Spills - Gases and Vapours Source Type:			

[4](#) 6 of 18 SSE/64.2 67.9 / 1.08 Bell Canada 393 Rideau St Ottawa ON K1N 1H1 GEN

Generator No: ON6564324
SIC Code: 517110, 517210, 517510
SIC Description: Wired Telecommunications Carriers, Wireless Telecommunications Carriers (except Satellite), Cable and Other Program Distribution
Approval Years: 2009
PO Box No:
Country:
Status:
Co Admin:
Choice of Contact:
Phone No Admin:
Contaminated Facility:
MHSW Facility:

Detail(s)

Waste Class: 212
Waste Class Name: ALIPHATIC SOLVENTS

[4](#) 7 of 18 SSE/64.2 67.9 / 1.08 Bell Canada 393 Rideau Street Ottawa ON K1N 1H1 GEN

Generator No: ON7760791
SIC Code: 517110, 517210, 517510
SIC Description:
Approval Years: 2011
PO Box No:
Country:
Status:
Co Admin:
Choice of Contact:

Map Key	Number of Records	Direction/ Distance (m)	Elev/Diff (m)	Site	DB
Phone No Admin: Contaminated Facility: MHSW Facility:					
<u>4</u>	8 of 18	SSE/64.2	67.9 / 1.08	Bell Canada 393 Rideau Street Ottawa ON K1N 1H1	GEN
Generator No: SIC Code: SIC Description: Approval Years: PO Box No: Country: Status: Co Admin: Choice of Contact: Phone No Admin: Contaminated Facility: MHSW Facility:		ON7760791 517110, 517210, 517510 Wired Telecommunications Carriers, Wireless Telecommunications Carriers (except Satellite), Cable and Other Program Distribution 2012			
<u>4</u>	9 of 18	SSE/64.2	67.9 / 1.08	BELL CANADA 393 RIDEAU ST OTTAWA K1N 1H1 ON CA ON	CFOT
Licence No: Registration No: Posse File No: Posse Reg No: Status Name: Tank Type: Tank Size: Tank Material: Instance No: Inst Creation Date: Inst Install Date: Item: Tank Age (as of 05/1992): Device Installed Location: Description: Contact Name: Contact Address: Contact Address2: Contact Suite: Contact City: Contact Prov: Contact Postal:		Double Wall UST 15000 Fiberglass (FRP) 43540241 6/28/2006 6/28/2006 FS FUEL OIL TANK		Item Description: Instance Type: Facility Type: Fuel Type: Distributor: Letter Sent: Comments: Corrosion Protect: Province: Nbr: Context:	
				Fuel Oil Tank	
				FS Fuel Oil Tank	
		393 RIDEAU ST OTTAWA K1N 1H1 ON CA			
		NULL			
<u>4</u>	10 of 18	SSE/64.2	67.9 / 1.08	BELL CANADA 393 RIDEAU ST OTTAWA K1N 1H1 ON CA ON	CFOT
Licence No: Registration No: Posse File No: Posse Reg No: Status Name: Tank Type: Tank Size: Tank Material: Instance No:		Single Wall UST 22640 Steel 61732065		Item Description: Instance Type: Facility Type: Fuel Type: Distributor: Letter Sent: Comments: Corrosion Protect: Province:	
				Fuel Oil Tank	

Map Key	Number of Records	Direction/ Distance (m)	Elev/Diff (m)	Site	DB
Inst Creation Date:	3/2/2009			Nbr:	
Inst Install Date:	3/2/2009			Context:	FS Fuel Oil Tank
Item:	FS FUEL OIL TANK				
Tank Age (as of 05/1992):					
Device Installed Location:	393 RIDEAU ST OTTAWA K1N 1H1 ON CA				
Description:	NULL				
Contact Name:					
Contact Address:					
Contact Address2:					
Contact Suite:					
Contact City:					
Contact Prov:					
Contact Postal:					

4	11 of 18	SSE/64.2	67.9 / 1.08	Daikin Applied Canada<UNOFFICIAL> 393 Rideau Street Ottawa ON K1N 1H1	SPL
Ref No:	0504-9KSGNB			Discharger Report:	
Site No:	NA			Material Group:	
Incident Dt:	2014/06/04			Health/Env Conseq:	
Year:				Client Type:	
Incident Cause:	Leak/Break			Sector Type:	Pipeline/Components
Incident Event:				Agency Involved:	
Contaminant Code:	38			Nearest Watercourse:	
Contaminant Name:	REFRIGERANT GAS, N.O.S.			Site Address:	393 Rideau Street
Contaminant Limit 1:				Site District Office:	
Contam Limit Freq 1:				Site Postal Code:	K1N 1H1
Contaminant UN No 1:				Site Region:	
Environment Impact:	Not Anticipated			Site Municipality:	Ottawa
Nature of Impact:	Air Pollution			Site Lot:	
Receiving Medium:				Site Conc:	
Receiving Env:				Northing:	
MOE Response:	No Field Response			Easting:	
Dt MOE Arvl on Scn:				Site Geo Ref Accu:	
MOE Reported Dt:	2014/06/05			Site Map Datum:	
Dt Document Closed:	2014/11/07			SAC Action Class:	Air Spills - Gases and Vapours
Incident Reason:	Equipment Failure			Source Type:	
Site Name:	393 Rideau Street<UNOFFICIAL>				
Site County/District:					
Municipality No:					
Site Geo Ref Meth:					
Incident Summary:	Daikin Applied Canada: 185 kg of 134A				
Contaminant Qty:	185 kg				

4	12 of 18	SSE/64.2	67.9 / 1.08	393 Rideau St Ottawa ON	SPL
Ref No:	0056-9KPR76			Discharger Report:	
Site No:	NA			Material Group:	
Incident Dt:	2014/06/02			Health/Env Conseq:	
Year:				Client Type:	
Incident Cause:	Leak/Break			Sector Type:	Pipeline/Components
Incident Event:				Agency Involved:	
Contaminant Code:	38			Nearest Watercourse:	
Contaminant Name:	FREON R-134A (CFC)			Site Address:	393 Rideau St
Contaminant Limit 1:				Site District Office:	
Contam Limit Freq 1:				Site Postal Code:	
Contaminant UN No 1:				Site Region:	
Environment Impact:	Confirmed			Site Municipality:	Ottawa
Nature of Impact:	Air Pollution			Site Lot:	
Receiving Medium:				Site Conc:	

Map Key	Number of Records	Direction/ Distance (m)	Elev/Diff (m)	Site	DB	
				Receiving Env: MOE Response: Referral to others Dt MOE Arvl on Scn: MOE Reported Dt: 2014/06/02 Dt Document Closed: 2014/11/07 Incident Reason: Equipment Failure Site Name: Refridgerant leak<UNOFFICIAL> Site County/District: Municipality No: Site Geo Ref Meth: Incident Summary: Bell Canada - refridgerant leak on chiller Contaminant Qty: 272 kg	Northing: Easting: Site Geo Ref Accu: Site Map Datum: SAC Action Class: Air Spills - Gases and Vapours Source Type:	

<u>4</u>	13 of 18	SSE/64.2	67.9 / 1.08	Bell Canada 393 Rideau St. Ottawa ON	SPL	
				Ref No: 4575-A9SPSZ Site No: NA Incident Dt: 2016/05/09 Year: Incident Cause: Incident Event: Leak/Break Contaminant Code: 38 Contaminant Name: REFRIGERANT GAS, N.O.S. Contaminant Limit 1: Contam Limit Freq 1: Contaminant UN No 1: Environment Impact: Nature of Impact: Receiving Medium: Receiving Env: Air MOE Response: No Dt MOE Arvl on Scn: MOE Reported Dt: 2016/05/09 Dt Document Closed: Incident Reason: Unknown / N/A Site Name: Central Office<UNOFFICIAL> Site County/District: Municipality No: Site Geo Ref Meth: Incident Summary: Bell Canada: 181.4 kg of R134A refrigerant to atmosphere Contaminant Qty: 181.4 kg	Discharger Report: Material Group: Health/Env Conseq: Client Type: Sector Type: Miscellaneous Industrial Agency Involved: Nearest Watercourse: Site Address: 393 Rideau St. Site District Office: Site Postal Code: Site Region: Site Municipality: Ottawa Site Lot: Site Conc: Northing: Easting: Site Geo Ref Accu: Site Map Datum: SAC Action Class: Air Spills - Gases and Vapours Source Type:	

<u>4</u>	14 of 18	SSE/64.2	67.9 / 1.08	Bell 393 Rideau St Ottawa ON K1N 1H1	GEN	
				Generator No: ON7541189 SIC Code: 517210, 517510, 517910 SIC Description: WIRELESS TELECOMMUNICATIONS CARRIERS (EXCEPT SATELLITE), 517510, OTHER TELECOMMUNICATIONS Approval Years: 2014 PO Box No: Country: Canada Status: Co Admin: Julie Labelle Choice of Contact: CO_OFFICIAL Phone No Admin: 5148700688 Ext. Contaminated Facility: No MHSW Facility: No		

Map Key	Number of Records	Direction/ Distance (m)	Elev/Diff (m)	Site	DB
---------	-------------------	-------------------------	---------------	------	----

Detail(s)

Waste Class: 221
Waste Class Name: LIGHT FUELS

Waste Class: 251
Waste Class Name: OIL SKIMMINGS & SLUDGES

4 15 of 18 SSE/64.2 67.9 / 1.08 BELL CANADA 393 RIDEAU ST OTTAWA K1N 1H1 ON CA ON CFOT

Licence No:
Registration No:
Posse File No:
Posse Reg No:
Status Name:
Tank Type: Double Wall UST
Tank Size: 15000
Tank Material: Fiberglass (FRP)
Instance No: 64640288
Inst Creation Date: 2/21/2014 9:42:11 AM
Inst Install Date: 2/21/2014 9:42:11 AM
Item: FS FUEL OIL TANK
Tank Age (as of 05/1992):
Device Installed Location: 393 RIDEAU ST OTTAWA K1N 1H1 ON CA
Description: Veeder-Root Leak Detection System
Contact Name:
Contact Address:
Contact Address2:
Contact Suite:
Contact City:
Contact Prov:
Contact Postal:

Item Description: Fuel Oil Tank
Instance Type:
Facility Type:
Fuel Type:
Distributor:
Letter Sent:
Comments:
Corrosion Protect:
Province:
Nbr:
Context: FS Fuel Oil Tank

4 16 of 18 SSE/64.2 67.9 / 1.08 BELL CANADA 393 RIDEAU ST OTTAWA K1N 1H1 ON CA ON DTNK

Delisted Fuel Storage Tank

Instance No: 43540241
Status: Active
Instance Type:
Fuel Type:
Cont Name:
Capacity: 15000
Tank Material: Fiberglass (FRP)
Corrosion Prot: NULL
Tank Type: Double Wall UST
Install Year: 2005
Facility Type: FS FUEL OIL TANK
Device Installed Loc:
Fuel Type 2:
Fuel Type 3:
Item:
Item Description: Fuel Oil Tank
Model: NULL
Description: NULL
Instance Creation Dt: 6/28/2006
Instance Install Dt: 6/28/2006

Creation Date: 7/5/2009 2:57:52 AM
Overfill Prot Type:
Facility Location: 393 RIDEAU ST OTTAWA K1N 1H1 ON CA
Piping SW Steel:
Piping SW Galvan:
Tanks SW Steel:
Piping Underground:
No Underground:
Max Hazard Rank: NULL
Max Hazard Rank 1: NULL
Nxt Period Start Dt: NULL
Program Area 1: NULL
Program Area 2: NULL
Nxt Period Strt Dt 2: NULL
Risk Based Periodic: NULL
Vol of Directives: NULL
Years in Service: 4.8
Created Date: 28-JUN-06
Federal Device: NULL
Periodic Exempt: NULL

Map Key	Number of Records	Direction/ Distance (m)	Elev/Diff (m)	Site	DB
Manufacturer: NULL Serial No: NULL ULC Standard: NULL Quantity: 1 Unit of Measure: EA Parent Fac Type: TSSA Base Sched Cycle 1: NULL TSSA Base Sched Cycle 2: NULL Original Source: FST Record Date: 31-MAY-2021				Statutory Interval: NULL Rcomnd Insp Interval: NULL Recommended Toler: NULL Panam Venue Name: NULL External Identifier: NULL	

4 17 of 18 SSE/64.2 67.9 / 1.08 BELL CANADA 393 RIDEAU ST OTTAWA K1N 1H1 ON CA ON DTNK

Delisted Fuel Storage Tank

Instance No: 61732065	Creation Date: 7/5/2009 3:15:00 AM
Status: Active	Overfill Prot Type:
Instance Type:	Facility Location: 393 RIDEAU ST OTTAWA K1N 1H1 ON CA
Fuel Type:	Piping SW Steel:
Cont Name:	Piping SW Galvan:
Capacity: 22640	Tanks SW Steel:
Tank Material: Steel	Piping Underground:
Corrosion Prot: Fiberglass	No Underground:
Tank Type: Single Wall UST	Max Hazard Rank: NULL
Install Year: 1992	Max Hazard Rank 1: NULL
Facility Type: FS FUEL OIL TANK	Nxt Period Start Dt: NULL
Device Installed Loc:	Program Area 1: NULL
Fuel Type 2:	Program Area 2: NULL
Fuel Type 3:	Nxt Period Strt Dt 2: NULL
Item:	Risk Based Periodic: NULL
Item Description: Fuel Oil Tank	Vol of Directives: NULL
Model: NULL	Years in Service: 2.1
Description: NULL	Created Date: 02-MAR-09
Instance Creation Dt: 3/2/2009	Federal Device: NULL
Instance Install Dt: 3/2/2009	Periodic Exempt: NULL
Manufacturer: NULL	Statutory Interval: NULL
Serial No: NULL	Rcomnd Insp Interval: NULL
ULC Standard: NULL	Recommended Toler: NULL
Quantity: 1	Panam Venue Name: NULL
Unit of Measure: EA	External Identifier: NULL
Parent Fac Type:	
TSSA Base Sched Cycle 1: NULL	
TSSA Base Sched Cycle 2: NULL	
Original Source: FST	
Record Date: 31-MAY-2021	

4 18 of 18 SSE/64.2 67.9 / 1.08 BELL CANADA 393 RIDEAU ST OTTAWA K1N 1H1 ON CA ON DTNK

Delisted Fuel Storage Tank

Instance No: 64640288	Creation Date: 2/21/2014 9:42:44 AM
Status: Active	Overfill Prot Type:
Instance Type:	Facility Location: 393 RIDEAU ST OTTAWA K1N 1H1 ON CA
Fuel Type:	Piping SW Steel:
Cont Name:	Piping SW Galvan:
Capacity: 15000	Tanks SW Steel:
Tank Material: Fiberglass (FRP)	Piping Underground:

Map Key	Number of Records	Direction/ Distance (m)	Elev/Diff (m)	Site	DB
Corrosion Prot:	Fiberglass			No Underground:	
Tank Type:	Double Wall UST			Max Hazard Rank:	NULL
Install Year:	2006			Max Hazard Rank 1:	NULL
Facility Type:	FS FUEL OIL TANK			Nxt Period Start Dt:	NULL
Device Installed Loc:				Program Area 1:	NULL
Fuel Type 2:				Program Area 2:	NULL
Fuel Type 3:				Nxt Period Strt Dt 2:	NULL
Item:				Risk Based Periodic:	NULL
Item Description:	Fuel Oil Tank			Vol of Directives:	NULL
Model:	NULL			Years in Service:	NULL
Description:	Veeder-Root Leak Detection System			Created Date:	NULL
Instance Creation Dt:	2/21/2014 9:42:11 AM			Federal Device:	NULL
Instance Install Dt:	2/21/2014 9:42:11 AM			Periodic Exempt:	NULL
Manufacturer:	NULL			Statutory Interval:	NULL
Serial No:	NULL			Rcomnd Insp Interval:	NULL
ULC Standard:	NULL			Recommended Toler:	NULL
Quantity:	1			Panam Venue Name:	NULL
Unit of Measure:	EA			External Identifier:	NULL
Parent Fac Type:					
TSSA Base Sched Cycle 1:	NULL				
TSSA Base Sched Cycle 2:	NULL				
Original Source:	FST				
Record Date:	31-MAY-2021				

<u>5</u>	1 of 4	ESE/70.8	67.9 / 1.12	UNKNOWN APT. BUILDING 160 CHAPEL ST. ELAINE KRONBERGER 613-236-1068 OTTAWA CITY ON K1N 8P5	SPL
Ref No:	1933			Discharger Report:	
Site No:				Material Group:	
Incident Dt:	4/2/1988			Health/Env Conseq:	
Year:				Client Type:	
Incident Cause:	WASTEWATER DISCHARGE TO WATERCOURSE			Sector Type:	
Incident Event:				Agency Involved:	
Contaminant Code:				Nearest Watercourse:	
Contaminant Name:				Site Address:	
Contaminant Limit 1:				Site District Office:	
Contam Limit Freq 1:				Site Postal Code:	
Contaminant UN No 1:				Site Region:	
Environment Impact:	NOT ANTICIPATED			Site Municipality:	OTTAWA CITY
Nature of Impact:				Site Lot:	
Receiving Medium:	LAND			Site Conc:	
Receiving Env:				Northing:	
MOE Response:				Easting:	
Dt MOE Arvl on Scn:				Site Geo Ref Accu:	
MOE Reported Dt:	4/1/1988			Site Map Datum:	
Dt Document Closed:				SAC Action Class:	
Incident Reason:	UNKNOWN			Source Type:	
Site Name:					
Site County/District:					
Municipality No:	20101				
Site Geo Ref Meth:					
Incident Summary:	APT. BLDG - SPILL OF UNKNOWN MAT'L IN THE BASEMENT APT.				
Contaminant Qty:					

<u>5</u>	2 of 4	ESE/70.8	67.9 / 1.12	160 CHAPEL STREET OTTAWA ON K1N 8P5	HINC
External File Num:	FS INC 0711-07223				
Fuel Occurrence Type:					
Date of Occurrence:					

Map Key	Number of Records	Direction/ Distance (m)	Elev/Diff (m)	Site	DB
Fuel Type Involved: Status Desc: Completed - No Action Required Job Type Desc: Incident/Near-Miss Occurrence (FS) Oper. Type Involved: Service Interruptions: Property Damage: Fuel Life Cycle Stage: Root Cause: Reported Details: Mike Goldberg has declined investigation. Fuel Category: Gaseous Fuel Occurrence Type: Near-miss Affiliation: Industry Stakeholder (Licensee/Registration/Certificate Holder, Facility Owner, etc.) County Name: Ottawa Approx. Quant. Rel: Nearby body of water: Enter Drainage Syst.: Approx. Quant. Unit: Environmental Impact:					

5	3 of 4	ESE/70.8	67.9 / 1.12	160 CHAPEL STREET, OTTAWA ON	INC
Incident No: 1085850 Incident ID: Instance No: Status Code: Attribute Category: FS-Perform L1 Incident Insp Context: Date of Occurrence: 2013/04/22 00:00:00 Time of Occurrence: 12:00:00 Incident Created On: Instance Creation Dt: Instance Install Dt: Occur Insp Start Date: 2013/05/10 00:00:00 Approx Quant Rel: Tank Capacity: Fuels Occur Type: Fire Fuel Type Involved: Natural Gas Enforcement Policy: NULL Prc Escalation Req: NULL Tank Material Type: Tank Storage Type: Tank Location Type: Pump Flow Rate Cap: Task No: 4443412 Notes: Drainage System: Sub Surface Contam.: Aff Prop Use Water: Contam. Migrated: Contact Natural Env: Incident Location: 160 CHAPEL STREET, OTTAWA - FIRE Occurrence Narrative: Fire in natural gas fired dryer - cause unknown Operation Type Involved: Multi-unit Residential Item: Item Description: Device Installed Location:					
Any Health Impact: No Any Enviro Impact: No Service Interrupted: No Was Prop Damaged: Yes Reside App. Type: Commer App. Type: Indus App. Type: Institut App. Type: Venting Type: Vent Conn Mater: Vent Chimney Mater: Pipeline Type: Pipeline Involved: Pipe Material: Depth Ground Cover: Regulator Location: Regulator Type: Operation Pressure: Liquid Prop Make: Liquid Prop Model: Liquid Prop Serial No: Liquid Prop Notes: Equipment Type: Equipment Model: Serial No: Cylinder Capacity: Cylinder Cap Units: Cylinder Mat Type: Near Body of Water:					

5	4 of 4	ESE/70.8	67.9 / 1.12	160 Chapel St Ottawa ON K1N8P5	EHS
Order No: 20151118038 Nearest Intersection:					

Map Key	Number of Records	Direction/ Distance (m)	Elev/Diff (m)	Site	DB
Status:		C		Municipality:	
Report Type:		Standard Express Report		Client Prov/State: ON	
Report Date:		18-NOV-15		Search Radius (km): .25	
Date Received:		18-NOV-15		X: -75.681531	
Previous Site Name:				Y: 45.431002	
Lot/Building Size:					
Additional Info Ordered:					

<u>6</u>	1 of 16	NNW/79.9	65.9 / -0.92	Ottawa-Carleton District School Board York Street PS 310 York Street Ottawa ON K1N 5V3	GEN
Generator No:		ON2842691			
SIC Code:					
SIC Description:					
Approval Years:		02,03,04			
PO Box No:					
Country:					
Status:					
Co Admin:					
Choice of Contact:					
Phone No Admin:					
Contaminated Facility:					
MHSW Facility:					
<u>Detail(s)</u>					
Waste Class:		243			
Waste Class Name:		PCB'S			

<u>6</u>	2 of 16	NNW/79.9	65.9 / -0.92	Ottawa-Carleton District School Board 310 York Street Ottawa ON K1N 5V3	GEN
Generator No:		ON2837892			
SIC Code:		611110			
SIC Description:		Elementary and Secondary Schools			
Approval Years:		07,08			
PO Box No:					
Country:					
Status:					
Co Admin:					
Choice of Contact:					
Phone No Admin:					
Contaminated Facility:					
MHSW Facility:					
<u>Detail(s)</u>					
Waste Class:		145			
Waste Class Name:		PAINT/PIGMENT/COATING RESIDUES			
Waste Class:		148			
Waste Class Name:		INORGANIC LABORATORY CHEMICALS			
Waste Class:		213			
Waste Class Name:		PETROLEUM DISTILLATES			
Waste Class:		263			
Waste Class Name:		ORGANIC LABORATORY CHEMICALS			
Waste Class:		331			

Map Key	Number of Records	Direction/ Distance (m)	Elev/Diff (m)	Site	DB
Waste Class Name:		WASTE COMPRESSED GASES			
<u>6</u>	3 of 16	NNW/79.9	65.9 / -0.92	Enbridge Gas Distribution Inc. 310 York St. Ottawa ON K1N 5V3	SPL
Ref No:	3584-87ZKL7			Discharger Report:	
Site No:				Material Group:	
Incident Dt:				Health/Env Conseq:	
Year:				Client Type:	
Incident Cause:	Discharge or Emission to Air			Sector Type:	Pipeline
Incident Event:				Agency Involved:	
Contaminant Code:	35			Nearest Watercourse:	
Contaminant Name:	NATURAL GAS, COMPRESSED (METHANE)			Site Address:	
Contaminant Limit 1:				Site District Office:	
Contam Limit Freq 1:				Site Postal Code:	
Contaminant UN No 1:				Site Region:	
Environment Impact:	Not Anticipated			Site Municipality:	
Nature of Impact:				Site Lot:	
Receiving Medium:				Site Conc:	
Receiving Env:				Northing:	
MOE Response:	Referral to others			Easting:	
Dt MOE Arvl on Scn:				Site Geo Ref Accu:	
MOE Reported Dt:	8/4/2010			Site Map Datum:	
Dt Document Closed:	8/17/2010			SAC Action Class:	Air Spills - Gases and Vapours
Incident Reason:	Spill			Source Type:	
Site Name:	York St. Public School<UNOFFICIAL>				
Site County/District:					
Municipality No:					
Site Geo Ref Meth:					
Incident Summary:	TSSA: Enbridge, 1.25 Service Strike, Nat Gas to Atm				
Contaminant Qty:	0 other - see incident description				
<u>6</u>	4 of 16	NNW/79.9	65.9 / -0.92	310 York Street, Ottawa ON K1N 5V3	INC
Incident No:	430146			Any Health Impact:	
Incident ID:	2581914			Any Enviro Impact:	
Instance No:				Service Interrupted:	
Status Code:	Causal Analysis Complete			Was Prop Damaged:	
Attribute Category:	FS-Incident			Reside App. Type:	
Context:				Commer App. Type:	
Date of Occurrence:				Indus App. Type:	
Time of Occurrence:				Institut App. Type:	
Incident Created On:				Venting Type:	
Instance Creation Dt:				Vent Conn Mater:	
Instance Install Dt:				Vent Chimney Mater:	
Occur Insp Start Date:				Pipeline Type:	Service / Riser Distribution Pipeline
Approx Quant Rel:				Pipeline Involved:	
Tank Capacity:				Pipe Material:	Plastic
Fuels Occur Type:				Depth Ground Cover:	
Fuel Type Involved:				Regulator Location:	Outside
Enforcement Policy:				Regulator Type:	
Prc Escalation Req:				Operation Pressure:	60
Tank Material Type:				Liquid Prop Make:	
Tank Storage Type:				Liquid Prop Model:	
Tank Location Type:				Liquid Prop Serial No:	
Pump Flow Rate Cap:				Liquid Prop Notes:	
Task No:				Equipment Type:	
Notes:				Equipment Model:	
Drainage System:				Serial No:	
Sub Surface Contam.:				Cylinder Capacity:	
Aff Prop Use Water:				Cylinder Cap Units:	

Map Key	Number of Records	Direction/ Distance (m)	Elev/Diff (m)	Site	DB
Contam. Migrated: Contact Natural Env: Incident Location: Occurrence Narrative:				Cylinder Mat Type: Near Body of Water: 310 York Street, Ottawa - 1 1/4" Pipeline Hit contractor thought the old steel gas line he uncovered was the gas line marked on the locate. In speaking with Mike Goldberg there is no requirement	
Operation Type Involved: Item: Item Description: Device Installed Location:					

<u>6</u>	5 of 16	NNW/79.9	65.9 / -0.92	Ottawa-Carleton District School Board 310 York Street Ottawa ON K1N 5V3	GEN
Generator No: SIC Code: SIC Description: Approval Years: PO Box No: Country: Status: Co Admin: Choice of Contact: Phone No Admin: Contaminated Facility: MHSW Facility:		ON2837892 611110 Elementary and Secondary Schools 2009			

Detail(s)

Waste Class: Waste Class Name:	213 PETROLEUM DISTILLATES
Waste Class: Waste Class Name:	145 PAINT/PIGMENT/COATING RESIDUES
Waste Class: Waste Class Name:	146 OTHER SPECIFIED INORGANICS
Waste Class: Waste Class Name:	263 ORGANIC LABORATORY CHEMICALS
Waste Class: Waste Class Name:	331 WASTE COMPRESSED GASES
Waste Class: Waste Class Name:	148 INORGANIC LABORATORY CHEMICALS

<u>6</u>	6 of 16	NNW/79.9	65.9 / -0.92	Ottawa-Carleton District School Board 310 York Street Ottawa ON K1N 5V3	GEN
Generator No: SIC Code: SIC Description: Approval Years: PO Box No: Country: Status: Co Admin: Choice of Contact: Phone No Admin: Contaminated Facility:		ON2837892 611110 Elementary and Secondary Schools 2010			

Map Key	Number of Records	Direction/ Distance (m)	Elev/Diff (m)	Site	DB
---------	-------------------	----------------------------	------------------	------	----

MHSW Facility:

Detail(s)

Waste Class: 331
Waste Class Name: WASTE COMPRESSED GASES

Waste Class: 145
Waste Class Name: PAINT/PIGMENT/COATING RESIDUES

Waste Class: 213
Waste Class Name: PETROLEUM DISTILLATES

Waste Class: 146
Waste Class Name: OTHER SPECIFIED INORGANICS

Waste Class: 148
Waste Class Name: INORGANIC LABORATORY CHEMICALS

Waste Class: 263
Waste Class Name: ORGANIC LABORATORY CHEMICALS

<u>6</u>	7 of 16	NNW/79.9	65.9 / -0.92	Ottawa-Carleton District School Board 310 York Street Ottawa ON K1N 5V3	GEN
----------	---------	----------	--------------	---	-----

Generator No: ON2837892
SIC Code: 611110
SIC Description: Elementary and Secondary Schools
Approval Years: 2011
PO Box No:
Country:
Status:
Co Admin:
Choice of Contact:
Phone No Admin:
Contaminated Facility:
MHSW Facility:

Detail(s)

Waste Class: 148
Waste Class Name: INORGANIC LABORATORY CHEMICALS

Waste Class: 331
Waste Class Name: WASTE COMPRESSED GASES

Waste Class: 263
Waste Class Name: ORGANIC LABORATORY CHEMICALS

Waste Class: 213
Waste Class Name: PETROLEUM DISTILLATES

Waste Class: 146
Waste Class Name: OTHER SPECIFIED INORGANICS

Waste Class: 145
Waste Class Name: PAINT/PIGMENT/COATING RESIDUES

<u>6</u>	8 of 16	NNW/79.9	65.9 / -0.92	Ottawa-Carleton District School Board 310 York Street Ottawa ON K1N 5V3	GEN
----------	---------	----------	--------------	---	-----

Map Key	Number of Records	Direction/ Distance (m)	Elev/Diff (m)	Site	DB
Generator No: SIC Code: SIC Description: Approval Years: PO Box No: Country: Status: Co Admin: Choice of Contact: Phone No Admin: Contaminated Facility: MHSW Facility:		ON2837892 611110 Elementary and Secondary Schools 2012			
<u>Detail(s)</u>					
Waste Class:		213			
Waste Class Name:		PETROLEUM DISTILLATES			
Waste Class:		331			
Waste Class Name:		WASTE COMPRESSED GASES			
Waste Class:		146			
Waste Class Name:		OTHER SPECIFIED INORGANICS			
Waste Class:		148			
Waste Class Name:		INORGANIC LABORATORY CHEMICALS			
Waste Class:		263			
Waste Class Name:		ORGANIC LABORATORY CHEMICALS			
Waste Class:		145			
Waste Class Name:		PAINT/PIGMENT/COATING RESIDUES			

<u>6</u>	9 of 16	NNW/79.9	65.9 / -0.92	Ottawa-Carleton District School Board 310 York Street Ottawa ON	GEN
Generator No: SIC Code: SIC Description: Approval Years: PO Box No: Country: Status: Co Admin: Choice of Contact: Phone No Admin: Contaminated Facility: MHSW Facility:		ON2837892 611110 ELEMENTARY AND SECONDARY SCHOOLS 2013			
<u>Detail(s)</u>					
Waste Class:		263			
Waste Class Name:		ORGANIC LABORATORY CHEMICALS			
Waste Class:		213			
Waste Class Name:		PETROLEUM DISTILLATES			
Waste Class:		145			
Waste Class Name:		PAINT/PIGMENT/COATING RESIDUES			
Waste Class:		148			
Waste Class Name:		INORGANIC LABORATORY CHEMICALS			

Map Key	Number of Records	Direction/ Distance (m)	Elev/Diff (m)	Site	DB
Waste Class:		146			
Waste Class Name:		OTHER SPECIFIED INORGANICS			
Waste Class:		331			
Waste Class Name:		WASTE COMPRESSED GASES			

<u>6</u>	10 of 16	NNW/79.9	65.9 / -0.92	Ottawa-Carleton District School Board 310 York Street Ottawa ON K1N 5V3	GEN
----------	----------	-----------------	---------------------	--	------------

Generator No: ON2837892
SIC Code: 611110
SIC Description: ELEMENTARY AND SECONDARY SCHOOLS
Approval Years: 2016
PO Box No:
Country: Canada
Status:
Co Admin: Greg Benson
Choice of Contact: CO_OFFICIAL
Phone No Admin: 613-596-8211 Ext.8549
Contaminated Facility: No
MHSW Facility: No

Detail(s)

Waste Class: 148
Waste Class Name: INORGANIC LABORATORY CHEMICALS

Waste Class: 145
Waste Class Name: PAINT/PIGMENT/COATING RESIDUES

Waste Class: 331
Waste Class Name: WASTE COMPRESSED GASES

Waste Class: 122
Waste Class Name: ALKALINE WASTES - OTHER METALS

Waste Class: 146
Waste Class Name: OTHER SPECIFIED INORGANICS

Waste Class: 263
Waste Class Name: ORGANIC LABORATORY CHEMICALS

Waste Class: 213
Waste Class Name: PETROLEUM DISTILLATES

<u>6</u>	11 of 16	NNW/79.9	65.9 / -0.92	Ottawa-Carleton District School Board 310 York Street Ottawa ON K1N 5V3	GEN
----------	----------	-----------------	---------------------	--	------------

Generator No: ON2837892
SIC Code: 611110
SIC Description: ELEMENTARY AND SECONDARY SCHOOLS
Approval Years: 2015
PO Box No:
Country: Canada
Status:
Co Admin: Greg Benson
Choice of Contact: CO_OFFICIAL
Phone No Admin: 613-596-8211 Ext.8549
Contaminated Facility: No
MHSW Facility: No

Map Key	Number of Records	Direction/ Distance (m)	Elev/Diff (m)	Site	DB
<u>Detail(s)</u>					
Waste Class:		213			
Waste Class Name:		PETROLEUM DISTILLATES			
Waste Class:		146			
Waste Class Name:		OTHER SPECIFIED INORGANICS			
Waste Class:		263			
Waste Class Name:		ORGANIC LABORATORY CHEMICALS			
Waste Class:		122			
Waste Class Name:		ALKALINE WASTES - OTHER METALS			
Waste Class:		148			
Waste Class Name:		INORGANIC LABORATORY CHEMICALS			
Waste Class:		331			
Waste Class Name:		WASTE COMPRESSED GASES			
Waste Class:		145			
Waste Class Name:		PAINT/PIGMENT/COATING RESIDUES			
6	12 of 16	NNW/79.9	65.9 / -0.92	Ottawa-Carleton District School Board 310 York Street Ottawa ON K1N 5V3	GEN
Generator No:		ON2837892			
SIC Code:		611110			
SIC Description:		ELEMENTARY AND SECONDARY SCHOOLS			
Approval Years:		2014			
PO Box No:					
Country:		Canada			
Status:					
Co Admin:		Greg Benson			
Choice of Contact:		CO_OFFICIAL			
Phone No Admin:		613-596-8211 Ext.8549			
Contaminated Facility:		No			
MHSW Facility:		No			
<u>Detail(s)</u>					
Waste Class:		263			
Waste Class Name:		ORGANIC LABORATORY CHEMICALS			
Waste Class:		148			
Waste Class Name:		INORGANIC LABORATORY CHEMICALS			
Waste Class:		331			
Waste Class Name:		WASTE COMPRESSED GASES			
Waste Class:		145			
Waste Class Name:		PAINT/PIGMENT/COATING RESIDUES			
Waste Class:		146			
Waste Class Name:		OTHER SPECIFIED INORGANICS			
Waste Class:		213			
Waste Class Name:		PETROLEUM DISTILLATES			
6	13 of 16	NNW/79.9	65.9 / -0.92	Ottawa-Carleton District School Board Health &	GEN

Map Key	Number of Records	Direction/ Distance (m)	Elev/Diff (m)	Site	DB
				Safety 310 York Street Ottawa ON K1N 5V3	
		Generator No:	ON2837892		
		SIC Code:			
		SIC Description:			
		Approval Years:	As of Dec 2018		
		PO Box No:			
		Country:	Canada		
		Status:	Registered		
		Co Admin:			
		Choice of Contact:			
		Phone No Admin:			
		Contaminated Facility:			
		MHSW Facility:			
		Detail(s)			
		Waste Class:	122 C		
		Waste Class Name:	Alkaline slutions - containing other metals and non-metals (not cyanide)		
		Waste Class:	145 I		
		Waste Class Name:	Wastes from the use of pigments, coatings and paints		
		Waste Class:	146 T		
		Waste Class Name:	Other specified inorganic sludges, slurries or solids		
		Waste Class:	148 B		
		Waste Class Name:	Misc. wastes and inorganic chemicals		
		Waste Class:	148 C		
		Waste Class Name:	Misc. wastes and inorganic chemicals		
		Waste Class:	213 I		
		Waste Class Name:	Petroleum distillates		
		Waste Class:	263 B		
		Waste Class Name:	Misc. waste organic chemicals		
		Waste Class:	263 I		
		Waste Class Name:	Misc. waste organic chemicals		
		Waste Class:	331 I		
		Waste Class Name:	Waste compressed gases including cylinders		

6	14 of 16	NNW/79.9	65.9 / -0.92	Ottawa-Carleton District School Board Health & Safety 310 York Street Ottawa ON K1N 5V3	GEN
		Generator No:	ON2837892		
		SIC Code:			
		SIC Description:			
		Approval Years:	As of Jul 2020		
		PO Box No:			
		Country:	Canada		
		Status:	Registered		
		Co Admin:			
		Choice of Contact:			
		Phone No Admin:			
		Contaminated Facility:			
		MHSW Facility:			

<i>Map Key</i>	<i>Number of Records</i>	<i>Direction/ Distance (m)</i>	<i>Elev/Diff (m)</i>	<i>Site</i>	<i>DB</i>
<u>Detail(s)</u>					
Waste Class:		331 I			
Waste Class Name:		Waste compressed gases including cylinders			
Waste Class:		263 I			
Waste Class Name:		Misc. waste organic chemicals			
Waste Class:		148 B			
Waste Class Name:		Misc. wastes and inorganic chemicals			
Waste Class:		146 T			
Waste Class Name:		Other specified inorganic sludges, slurries or solids			
Waste Class:		145 I			
Waste Class Name:		Wastes from the use of pigments, coatings and paints			
Waste Class:		263 B			
Waste Class Name:		Misc. waste organic chemicals			
Waste Class:		213 I			
Waste Class Name:		Petroleum distillates			
Waste Class:		148 C			
Waste Class Name:		Misc. wastes and inorganic chemicals			
Waste Class:		122 C			
Waste Class Name:		Alkaline slutions - containing other metals and non-metals (not cyanide)			

<u>6</u>	15 of 16	NNW/79.9	65.9 / -0.92	Ottawa-Carleton District School Board Health & Safety 310 York Street Ottawa ON K1N 5V3	GEN
----------	----------	-----------------	---------------------	--	------------

Generator No: ON2837892
SIC Code:
SIC Description:
Approval Years: As of Nov 2021
PO Box No:
Country: Canada
Status: Registered
Co Admin:
Choice of Contact:
Phone No Admin:
Contaminated Facility:
MHSW Facility:

Detail(s)

Waste Class: 148 C
Waste Class Name: Misc. wastes and inorganic chemicals

Waste Class: 145 I
Waste Class Name: Wastes from the use of pigments, coatings and paints

Waste Class: 148 B
Waste Class Name: Misc. wastes and inorganic chemicals

Waste Class: 263 B
Waste Class Name: Misc. waste organic chemicals

Waste Class: 146 T
Waste Class Name: Other specified inorganic sludges, slurries or solids

Map Key	Number of Records	Direction/ Distance (m)	Elev/Diff (m)	Site	DB
Waste Class:		263 I			
Waste Class Name:		Misc. waste organic chemicals			
Waste Class:		213 I			
Waste Class Name:		Petroleum distillates			
Waste Class:		122 C			
Waste Class Name:		Alkaline slutions - containing other metals and non-metals (not cyanide)			
Waste Class:		331 I			
Waste Class Name:		Waste compressed gases including cylinders			

6	16 of 16	NNW/79.9	65.9 / -0.92	Ottawa-Carleton District School Board Health & Safety 310 York Street Ottawa ON K1N 5V3	GEN
-------------------	----------	-----------------	---------------------	--	------------

Generator No: ON2837892
SIC Code:
SIC Description:
Approval Years: As of Oct 2022
PO Box No:
Country: Canada
Status: Registered
Co Admin:
Choice of Contact:
Phone No Admin:
Contaminated Facility:
MHSW Facility:

Detail(s)

Waste Class: 122 C
Waste Class Name: ALKALINE WASTES - OTHER METALS

Waste Class: 331 I
Waste Class Name: WASTE COMPRESSED GASES

Waste Class: 145 I
Waste Class Name: PAINT/PIGMENT/COATING RESIDUES

Waste Class: 145 L
Waste Class Name: PAINT/PIGMENT/COATING RESIDUES

Waste Class: 263 I
Waste Class Name: ORGANIC LABORATORY CHEMICALS

Waste Class: 146 T
Waste Class Name: OTHER SPECIFIED INORGANICS

Waste Class: 148 C
Waste Class Name: INORGANIC LABORATORY CHEMICALS

Waste Class: 148 B
Waste Class Name: INORGANIC LABORATORY CHEMICALS

Waste Class: 213 I
Waste Class Name: PETROLEUM DISTILLATES

Waste Class: 263 B
Waste Class Name: ORGANIC LABORATORY CHEMICALS

Waste Class: 212 B

Map Key	Number of Records	Direction/ Distance (m)	Elev/Diff (m)	Site	DB
Waste Class Name:		ALIPHATIC SOLVENTS			
7	1 of 4	NNE/81.4	66.0 / -0.76	City of Ottawa Ottawa ON K2G 6J8	ECA
Approval No:	8178-7SNQ8P	MOE District:	Ottawa		
Approval Date:	2009-06-04	City:			
Status:	Approved	Longitude:	-75.68180000000001		
Record Type:	ECA	Latitude:	45.432		
Link Source:	IDS	Geometry X:			
SWP Area Name:	Rideau Valley	Geometry Y:			
Approval Type:	ECA-Municipal Drinking Water Systems				
Project Type:	Municipal Drinking Water Systems				
Business Name:	City of Ottawa				
Address:					
Full Address:					
Full PDF Link:					
PDF Site Location:					
7	2 of 4	NNE/81.4	66.0 / -0.76	City of Ottawa Ottawa ON K2G 6J8	ECA
Approval No:	8802-7PJK2M	MOE District:	Ottawa		
Approval Date:	2009-02-23	City:			
Status:	Revoked and/or Replaced	Longitude:	-75.68180000000001		
Record Type:	ECA	Latitude:	45.432		
Link Source:	IDS	Geometry X:			
SWP Area Name:	Rideau Valley	Geometry Y:			
Approval Type:	ECA-Municipal Drinking Water Systems				
Project Type:	Municipal Drinking Water Systems				
Business Name:	City of Ottawa				
Address:					
Full Address:					
Full PDF Link:					
PDF Site Location:					
7	3 of 4	NNE/81.4	66.0 / -0.76	City of Ottawa Cumber land Street George Street and York St Ottawa ON K2G 6J8	ECA
Approval No:	8267-6MWM8M	MOE District:	Ottawa		
Approval Date:	2006-03-17	City:			
Status:	Approved	Longitude:	-75.6818		
Record Type:	ECA	Latitude:	45.432		
Link Source:	IDS	Geometry X:			
SWP Area Name:	Rideau Valley	Geometry Y:			
Approval Type:	ECA-MUNICIPAL AND PRIVATE SEWAGE WORKS				
Project Type:	MUNICIPAL AND PRIVATE SEWAGE WORKS				
Business Name:	City of Ottawa				
Address:	Cumber land Street George Street and York St				
Full Address:					
Full PDF Link:	https://www.accessenvironment.ene.gov.on.ca/instruments/2535-6MEPDA-14.pdf				
PDF Site Location:					
7	4 of 4	NNE/81.4	66.0 / -0.76	City of Ottawa Ottawa ON K2G 6J8	ECA

Map Key	Number of Records	Direction/ Distance (m)	Elev/Diff (m)	Site	DB
Approval No:	4067-7EPJYC			MOE District: Ottawa	
Approval Date:	2008-05-16			City:	
Status:	Approved			Longitude: -75.6818	
Record Type:	ECA			Latitude: 45.432	
Link Source:	IDS			Geometry X:	
SWP Area Name:	Rideau Valley			Geometry Y:	
Approval Type:	ECA-MUNICIPAL AND PRIVATE SEWAGE WORKS				
Project Type:	MUNICIPAL AND PRIVATE SEWAGE WORKS				
Business Name:	City of Ottawa				
Address:					
Full Address:					
Full PDF Link:	https://www.accessenvironment.ene.gov.on.ca/instruments/6150-7EMJJV-14.pdf				
PDF Site Location:					

<u>8</u>	1 of 1	ESE/85.4	67.9 / 1.08	TRINITY RIDEAU GP INC. PART OF 165 CHAPEL STREET, OTTAWA, ON K1N 7Y2 Ottawa ON	RSC
RSC ID:	227263			Cert Date:	
RA No:				Cert Prop Use No:	
RSC Type:	Phase 1 and 2 RSC			Intended Prop Use:	Residential
Curr Property Use:	Institutional			Qual Person Name:	LAUREN KRATZ
Ministry District:	Ottawa District Office			Stratified (Y/N):	
Filing Date:	2020/11/02			Audit (Y/N):	
Date Ack:				Entire Leg Prop. (Y/N):	
Date Returned:				Accuracy Estimate:	
Restoration Type:				Telephone:	
Soil Type:				Fax:	
Criteria:				Email:	
CPU Issued Sect 1686:					
Asmt Roll No:	061402060149900				
Prop ID No (PIN):	04213-0324 (LT)				
Property Municipal Address:	PART OF 165 CHAPEL STREET, OTTAWA, ON K1N 7Y2				
Mailing Address:					
Latitude & Longitude:					
UTM Coordinates:					
Consultant:					
Legal Desc:					
Measurement Method:					
Applicable Standards:					
RSC PDF:	https://www.lrcsde.lrc.gov.on.ca/BFISWebPublic/pub/viewDocument.action?attachmentId=134956&fileName=BROWNFIELDS-E.pdf				

Document(s) Detail

Document Heading:	Supporting Documents
Document Name:	PIN Document.pdf
Document Type:	Copy of any deed(s), transfer(s) or other document(s)
Document Link:	https://www.lrcsde.lrc.gov.on.ca/BFISWebPublic/pub/viewDocument.action?attachmentId=134962&fileName=PIN+Document.pdf
Document Heading:	Supporting Documents
Document Name:	Certificate of Status.pdf
Document Type:	Certificate of Status
Document Link:	https://www.lrcsde.lrc.gov.on.ca/BFISWebPublic/pub/viewDocument.action?attachmentId=134955&fileName=Certificate+of+Status.pdf
Document Heading:	Supporting Documents
Document Name:	Table of APECs .pdf
Document Type:	Area(s) of Potential Environmental Concern
Document Link:	https://www.lrcsde.lrc.gov.on.ca/BFISWebPublic/pub/viewDocument.action?

Map Key	Number of Records	Direction/ Distance (m)	Elev/Diff (m)	Site	DB
attachmentId=134954&fileName=Table+of+APECs+.pdf					
Document Heading:		Supporting Documents			
Document Name:		Survey Plan.pdf			
Document Type:		A Current plan of Survey			
Document Link:		https://www.lrcsde.lrc.gov.on.ca/BFISWebPublic/pub/viewDocument.action?attachmentId=134961&fileName=Survey+Plan.pdf			
Document Heading:		Supporting Documents			
Document Name:		Phase II CSM.pdf			
Document Type:		Phase 2 Conceptual Site Model			
Document Link:		https://www.lrcsde.lrc.gov.on.ca/BFISWebPublic/pub/viewDocument.action?attachmentId=134959&fileName=Phase+II+CSM.pdf			
Document Heading:		Supporting Documents			
Document Name:		Lawyers letter.pdf			
Document Type:		Lawyer's letter consisting of a legal description of the property			
Document Link:		https://www.lrcsde.lrc.gov.on.ca/BFISWebPublic/pub/viewDocument.action?attachmentId=134957&fileName=Lawyers+letter.pdf			
Document Heading:		Supporting Documents			
Document Name:		Table of Past Uses .pdf			
Document Type:		Table of Current and Past Property Use			
Document Link:		https://www.lrcsde.lrc.gov.on.ca/BFISWebPublic/pub/viewDocument.action?attachmentId=134953&fileName=Table+of+Past+Uses+.pdf			
<u>9</u>	1 of 2	SSW/91.9	67.9 / 1.13	3176461 CANADA INC., NEXACOR REALTY 393 RIDEAU STREET, BELL CANADA OTTAWA ON K1N 1H1	CA
Certificate #:		8-4150-98-			
Application Year:		98			
Issue Date:		10/23/1998			
Approval Type:		Industrial air			
Status:		Approved			
Application Type:					
Client Name:					
Client Address:					
Client City:					
Client Postal Code:					
Project Description:		EMERGENCY POWER FOR TELECOM. NETWORK			
Contaminants:		Nitrogen Oxides			
Emission Control:					
<u>9</u>	2 of 2	SSW/91.9	67.9 / 1.13	NEXACOR REALTY MANAGEMENT, OTTAWA 393 RIDEAU STREET (SWM) OTTAWA ON K1N 1H1	CA
Certificate #:		3-1533-98-			
Application Year:		98			
Issue Date:		10/7/1998			
Approval Type:		Municipal sewage			
Status:		Cancelled			
Application Type:					
Client Name:					
Client Address:					
Client City:					
Client Postal Code:					
Project Description:					
Contaminants:					
Emission Control:					

Map Key	Number of Records	Direction/ Distance (m)	Elev/Diff (m)	Site	DB
10	1 of 4	SW/100.9	66.8 / 0.05	OTTAWA COMMUNITY HOUSING CORPORATION 210 FRIEL OTTAWA ON	GEN

Generator No: ON6440141
SIC Code: 531112
SIC Description: Lessors of Social Housing Projects
Approval Years: 2009
PO Box No:
Country:
Status:
Co Admin:
Choice of Contact:
Phone No Admin:
Contaminated Facility:
MHSW Facility:

Detail(s)

Waste Class: 212
Waste Class Name: ALIPHATIC SOLVENTS

Waste Class: 112
Waste Class Name: ACID WASTE - HEAVY METALS

Waste Class: 145
Waste Class Name: PAINT/PIGMENT/COATING RESIDUES

Waste Class: 213
Waste Class Name: PETROLEUM DISTILLATES

Waste Class: 252
Waste Class Name: WASTE OILS & LUBRICANTS

Waste Class: 331
Waste Class Name: WASTE COMPRESSED GASES

10	2 of 4	SW/100.9	66.8 / 0.05	OTTAWA COMMUNITY HOUSING CORPORATION 210 FRIEL OTTAWA ON	GEN
--------------------	--------	----------	-------------	--	-----

Generator No: ON6440141
SIC Code: 531112
SIC Description: Lessors of Social Housing Projects
Approval Years: 2010
PO Box No:
Country:
Status:
Co Admin:
Choice of Contact:
Phone No Admin:
Contaminated Facility:
MHSW Facility:

Detail(s)

Waste Class: 252
Waste Class Name: WASTE OILS & LUBRICANTS

Waste Class: 212
Waste Class Name: ALIPHATIC SOLVENTS

Map Key	Number of Records	Direction/ Distance (m)	Elev/Diff (m)	Site	DB
Waste Class:		112			
Waste Class Name:		ACID WASTE - HEAVY METALS			
Waste Class:		331			
Waste Class Name:		WASTE COMPRESSED GASES			
Waste Class:		145			
Waste Class Name:		PAINT/PIGMENT/COATING RESIDUES			
Waste Class:		213			
Waste Class Name:		PETROLEUM DISTILLATES			

10	3 of 4	SW/100.9	66.8 / 0.05	OTTAWA COMMUNITY HOUSING CORPORATION 210 FRIEL OTTAWA ON	GEN
Generator No:		ON6440141			
SIC Code:		531112			
SIC Description:		Lessors of Social Housing Projects			
Approval Years:		2011			
PO Box No:					
Country:					
Status:					
Co Admin:					
Choice of Contact:					
Phone No Admin:					
Contaminated Facility:					
MHSW Facility:					

Detail(s)

Waste Class:		252			
Waste Class Name:		WASTE OILS & LUBRICANTS			
Waste Class:		331			
Waste Class Name:		WASTE COMPRESSED GASES			
Waste Class:		212			
Waste Class Name:		ALIPHATIC SOLVENTS			
Waste Class:		213			
Waste Class Name:		PETROLEUM DISTILLATES			
Waste Class:		112			
Waste Class Name:		ACID WASTE - HEAVY METALS			
Waste Class:		145			
Waste Class Name:		PAINT/PIGMENT/COATING RESIDUES			

10	4 of 4	SW/100.9	66.8 / 0.05	OTTAWA COMMUNITY HOUSING CORPORATION 210 FRIEL OTTAWA ON	GEN
Generator No:		ON6440141			
SIC Code:		531112			
SIC Description:		Lessors of Social Housing Projects			
Approval Years:		2012			
PO Box No:					
Country:					
Status:					

Map Key	Number of Records	Direction/ Distance (m)	Elev/Diff (m)	Site	DB
---------	-------------------	-------------------------	---------------	------	----

Co Admin:
Choice of Contact:
Phone No Admin:
Contaminated Facility:
MHSW Facility:

Detail(s)

Waste Class: 331
Waste Class Name: WASTE COMPRESSED GASES

Waste Class: 112
Waste Class Name: ACID WASTE - HEAVY METALS

Waste Class: 145
Waste Class Name: PAINT/PIGMENT/COATING RESIDUES

Waste Class: 213
Waste Class Name: PETROLEUM DISTILLATES

Waste Class: 252
Waste Class Name: WASTE OILS & LUBRICANTS

Waste Class: 212
Waste Class Name: ALIPHATIC SOLVENTS

[11](#) 1 of 4 *E/108.7* 68.0 / 1.23 151 Chapel Street
Ottawa ON K1N 7Y2 **EHS**

Order No:	20111017028	Nearest Intersection:	Rideau Street
Status:	C	Municipality:	
Report Type:	Standard Report	Client Prov/State:	ON
Report Date:	10/26/2011	Search Radius (km):	0.25
Date Received:	10/17/2011 2:36:40 PM	X:	-75.680991
Previous Site Name:		Y:	45.431365
Lot/Building Size:			
Additional Info Ordered:			

[11](#) 2 of 4 *E/108.7* 68.0 / 1.23 OTTAWA TORAH INSTITUTE
151 CHAPEL STREET
OTTAWA ON **GEN**

Generator No: ON3803705
SIC Code: 611690
SIC Description: ALL OTHER SCHOOLS AND INSTRUCTION
Approval Years: 2013
PO Box No:
Country:
Status:
Co Admin:
Choice of Contact:
Phone No Admin:
Contaminated Facility:
MHSW Facility:

Detail(s)

Waste Class: 267
Waste Class Name: ORGANIC ACIDS

Waste Class: 148
Waste Class Name: INORGANIC LABORATORY CHEMICALS

Map Key	Number of Records	Direction/ Distance (m)	Elev/Diff (m)	Site	DB
---------	-------------------	----------------------------	------------------	------	----

Waste Class: 122
Waste Class Name: ALKALINE WASTES - OTHER METALS

Waste Class: 112
Waste Class Name: ACID WASTE - HEAVY METALS

Waste Class: 331
Waste Class Name: WASTE COMPRESSED GASES

11	3 of 4	E/108.7	68.0 / 1.23	2145675 ont 151 Chapel street ottawa ON K1N 7Y2	GEN
--------------------	--------	---------	-------------	---	-----

Generator No: ON6060014
SIC Code: 562990
SIC Description: ALL OTHER WASTE MANAGEMENT SERVICES
Approval Years: 2015
PO Box No:
Country: Canada
Status:
Co Admin:
Choice of Contact: CO_OFFICIAL
Phone No Admin:
Contaminated Facility: No
MHSW Facility: No

Detail(s)

Waste Class: 148
Waste Class Name: INORGANIC LABORATORY CHEMICALS

Waste Class: 263
Waste Class Name: ORGANIC LABORATORY CHEMICALS

11	4 of 4	E/108.7	68.0 / 1.23	Trinity Rideau GP Inc., as general partner for and on behalf of Chapel Street Limited Partnership 151 Chapel Street Ottawa, ON Canada ON	PTTW
--------------------	--------	---------	-------------	--	------

EBR Registry No:	019-0430	Decision Posted:	March 27, 2020
Ministry Ref No:	0723-BEZLQA	Exception Posted:	
Notice Type:	Instrument	Section:	Section 34
Notice Stage:	Decision	Act 1:	Ontario Water Resources Act, R.S.O. 1990
Notice Date:		Act 2:	Ontario Water Resources Act
Proposal Date:	August 16, 2019	Site Location Map:	45.431359,-75.681083
Year:	2019		
Instrument Type:	Permit to take water		
Off Instrument Name:	Permit to Take Water (OWRA s. 34)		
Posted By:	Ministry of the Environment, Conservation and Parks		
Company Name:			
Site Address:	151 Chapel Street Ottawa, ON Canada		
Location Other:			
Proponent Name:	Trinity Rideau GP Inc., as general partner for and on behalf of Chapel Street Limited Partnership		
Proponent Address:	359 Kent Street Unit 400 Ottawa, ON K2P 0R6 Canada		
Comment Period:	August 16, 2019 - September 15, 2019 (30 days) Closed		
URL:	https://ero.ontario.ca/notice/019-0430		

Site Location Details:

Map Key	Number of Records	Direction/ Distance (m)	Elev/Diff (m)	Site	DB
12	1 of 3	E/110.3	68.0 / 1.23	151 Chapel Street Ottawa ON K1N 1H5	EHS
Order No:	20191128014			Nearest Intersection:	
Status:	C			Municipality:	
Report Type:	RSC Report (Urban)			Client Prov/State:	ON
Report Date:	03-DEC-19			Search Radius (km):	.3
Date Received:	28-NOV-19			X:	-75.680814
Previous Site Name:				Y:	45.431549
Lot/Building Size:					
Additional Info Ordered:	Fire Insur. Maps and/or Site Plans; City Directory; Aerial Photos				
12	2 of 3	E/110.3	68.0 / 1.23	151 Chapel Street Ottawa ON K1N 1H5	EHS
Order No:	20191128014			Nearest Intersection:	
Status:	C			Municipality:	
Report Type:	RSC Report (Urban)			Client Prov/State:	ON
Report Date:	03-DEC-19			Search Radius (km):	.3
Date Received:	28-NOV-19			X:	-75.680814
Previous Site Name:				Y:	45.431549
Lot/Building Size:					
Additional Info Ordered:	Fire Insur. Maps and/or Site Plans; City Directory; Aerial Photos				
12	3 of 3	E/110.3	68.0 / 1.23	151 Chapel Street Ottawa ON K1N 1H5	EHS
Order No:	20191128014			Nearest Intersection:	
Status:	C			Municipality:	
Report Type:	RSC Report (Urban)			Client Prov/State:	ON
Report Date:	03-DEC-19			Search Radius (km):	.3
Date Received:	28-NOV-19			X:	-75.680814
Previous Site Name:				Y:	45.431549
Lot/Building Size:					
Additional Info Ordered:	Fire Insur. Maps and/or Site Plans; City Directory; Aerial Photos				
13	1 of 1	N/110.3	66.0 / -0.83	ON	BORE
Borehole ID:	613618			Inclin FLG:	No
OGF ID:	215514854			SP Status:	Initial Entry
Status:				Surv Elev:	No
Type:	Borehole			Piezometer:	No
Use:				Primary Name:	
Completion Date:	APR-1972			Municipality:	
Static Water Level:				Lot:	
Primary Water Use:				Township:	
Sec. Water Use:				Latitude DD:	45.432307
Total Depth m:	5.8			Longitude DD:	-75.682039
Depth Ref:	Ground Surface			UTM Zone:	18
Depth Elev:				Easting:	446651
Drill Method:				Northing:	5031202
Orig Ground Elev m:	60.6			Location Accuracy:	
Elev Reliabil Note:				Accuracy:	Not Applicable
DEM Ground Elev m:	60.2				
Concession:					
Location D:					
Survey D:					
Comments:					

Map Key	Number of Records	Direction/ Distance (m)	Elev/Diff (m)	Site	DB
<u>Borehole Geology Stratum</u>					
Geology Stratum ID:	218395853			Mat Consistency:	Compact
Top Depth:	1.5			Material Moisture:	
Bottom Depth:	3			Material Texture:	Fine
Material Color:				Non Geo Mat Type:	
Material 1:	Sand			Geologic Formation:	
Material 2:				Geologic Group:	
Material 3:				Geologic Period:	
Material 4:				Depositional Gen:	
Gsc Material Description:					
Stratum Description:	SAND-VERY FINE TO FINE. LOOSE TO COMPACT.				
Geology Stratum ID:	218395854			Mat Consistency:	Stiff
Top Depth:	3			Material Moisture:	
Bottom Depth:	3.5			Material Texture:	
Material Color:	Grey			Non Geo Mat Type:	
Material 1:	Clay			Geologic Formation:	
Material 2:	Silt			Geologic Group:	
Material 3:				Geologic Period:	
Material 4:				Depositional Gen:	
Gsc Material Description:					
Stratum Description:	CLAY. GREY,STIFF TO VERY STIFF.				
Geology Stratum ID:	218395855			Mat Consistency:	
Top Depth:	3.5			Material Moisture:	
Bottom Depth:	5.8			Material Texture:	
Material Color:				Non Geo Mat Type:	
Material 1:	Clay			Geologic Formation:	
Material 2:	Silt			Geologic Group:	
Material 3:				Geologic Period:	
Material 4:				Depositional Gen:	
Gsc Material Description:					
Stratum Description:	CLAY. 00000 028 00050 017 00100 041 00115 051 000000190005001600100002800040026 **Note: Many records provided by the department have a truncated [Stratum Description] field.				
Geology Stratum ID:	218395852			Mat Consistency:	
Top Depth:	0			Material Moisture:	
Bottom Depth:	1.5			Material Texture:	
Material Color:				Non Geo Mat Type:	
Material 1:				Geologic Formation:	
Material 2:	Soil			Geologic Group:	
Material 3:	Sand			Geologic Period:	
Material 4:	Bedrock			Depositional Gen:	
Gsc Material Description:					
Stratum Description:	ARTIFICIAL.				
<u>Source</u>					
Source Type:	Data Survey			Source Appl:	Spatial/Tabular
Source Orig:	Geological Survey of Canada			Source Iden:	1
Source Date:	1956-1972			Scale or Res:	Varies
Confidence:	H			Horizontal:	NAD27
Observatio:				Verticalda:	Mean Average Sea Level
Source Name:	Urban Geology Automated Information System (UGAIS)				
Source Details:	File: OTTAWA2.txt RecordID: 061260 NTS_Sheet: 31G05G				
Confiden 1:	Logged by professional. Exact and complete description of material and properties.				
<u>Source List</u>					
Source Identifier:	1			Horizontal Datum:	NAD27
Source Type:	Data Survey			Vertical Datum:	Mean Average Sea Level
Source Date:	1956-1972			Projection Name:	Universal Transverse Mercator

Map Key	Number of Records	Direction/ Distance (m)	Elev/Diff (m)	Site	DB
Scale or Resolution: Varies Source Name: Urban Geology Automated Information System (UGAIS) Source Originators: Geological Survey of Canada					
14	1 of 1	SSW/123.4	67.9 / 1.08	240 Friel Ottawa ON K1N 1H6	EHS
Order No: 20111209028 Status: C Report Type: Standard Report Report Date: 12/20/2011 5:26:57 PM Date Received: 12/9/2011 5:26:57 PM Previous Site Name: Lot/Building Size: Additional Info Ordered: Fire Insur. Maps and/or Site Plans;					
Nearest Intersection: Municipality: Client Prov/State: ON Search Radius (km): 0.25 X: -75.682699 Y: 45.430269					
15	1 of 3	W/126.8	65.9 / -0.88	180 Beausoleil Drive Ottawa ON K1N 8X8	EHS
Order No: 20191128022 Status: C Report Type: Site Report Report Date: 29-NOV-19 Date Received: 28-NOV-19 Previous Site Name: Lot/Building Size: Additional Info Ordered:					
Nearest Intersection: Municipality: Client Prov/State: ON Search Radius (km): .001 X: -75.683803 Y: 45.431245					
15	2 of 3	W/126.8	65.9 / -0.88	180 Beausoleil Drive Ottawa ON K1N 8X8	EHS
Order No: 20191128022 Status: C Report Type: Site Report Report Date: 29-NOV-19 Date Received: 28-NOV-19 Previous Site Name: Lot/Building Size: Additional Info Ordered:					
Nearest Intersection: Municipality: Client Prov/State: ON Search Radius (km): .001 X: -75.683803 Y: 45.431245					
15	3 of 3	W/126.8	65.9 / -0.88	180 Beausoleil Drive Ottawa ON K1N 8X8	EHS
Order No: 20191128022 Status: C Report Type: Site Report Report Date: 29-NOV-19 Date Received: 28-NOV-19 Previous Site Name: Lot/Building Size: Additional Info Ordered:					
Nearest Intersection: Municipality: Client Prov/State: ON Search Radius (km): .001 X: -75.683803 Y: 45.431245					
16	1 of 3	W/127.2	65.9 / -0.88	180 Beausoleil Drive Ottawa ON K1N 8X8	EHS
Order No: 21102700723 Status: C Report Type: Standard Report					
Nearest Intersection: Municipality: Client Prov/State: ON					

Map Key	Number of Records	Direction/ Distance (m)	Elev/Diff (m)	Site	DB
Report Date: 01-NOV-21 Search Radius (km): .25 Date Received: 27-OCT-21 X: -75.6838098 Previous Site Name: Y: 45.4312734 Lot/Building Size: Additional Info Ordered: Fire Insur. Maps and/or Site Plans					
16	2 of 3	W/127.2	65.9 / -0.88	180 Beausoleil Drive Ottawa ON Ottawa ON K1N 8X8	EHS
Order No: 21102700723 Nearest Intersection: Status: C Municipality: Report Type: Standard Report Client Prov/State: ON Report Date: 01-NOV-21 Search Radius (km): .25 Date Received: 27-OCT-21 X: -75.6838098 Previous Site Name: Y: 45.4312734 Lot/Building Size: Additional Info Ordered: Fire Insur. Maps and/or Site Plans					
16	3 of 3	W/127.2	65.9 / -0.88	180 Beausoleil Drive Ottawa ON Ottawa ON K1N 8X8	EHS
Order No: 21102700723 Nearest Intersection: Status: C Municipality: Report Type: Standard Report Client Prov/State: ON Report Date: 01-NOV-21 Search Radius (km): .25 Date Received: 27-OCT-21 X: -75.6838098 Previous Site Name: Y: 45.4312734 Lot/Building Size: Additional Info Ordered: Fire Insur. Maps and/or Site Plans					
17	1 of 1	N/129.8	66.0 / -0.83	ON	BORE
Borehole ID: 613621 Inclin FLG: No OGF ID: 215514857 SP Status: Initial Entry Status: Surv Elev: No Type: Borehole Piezometer: No Use: Primary Name: Completion Date: Municipality: Static Water Level: Lot: Primary Water Use: Township: Sec. Water Use: Latitude DD: 45.432485 Total Depth m: -999 Longitude DD: -75.682297 Depth Ref: Ground Surface UTM Zone: 18 Depth Elev: Easting: 446631 Drill Method: Northing: 5031222 Orig Ground Elev m: 65.5 Location Accuracy: Elev Reliabil Note: Accuracy: Not Applicable DEM Ground Elev m: 59.3 Concession: Location D: Survey D: Comments:					
<u>Borehole Geology Stratum</u>					
Geology Stratum ID: 218395863 Mat Consistency: Firm Top Depth: 2.4 Material Moisture: Bottom Depth: Material Texture: Material Color: Blue Non Geo Mat Type:					

Map Key	Number of Records	Direction/ Distance (m)	Elev/Diff (m)	Site	DB
Material 1: Material 2: Material 3: Material 4: Gsc Material Description: Stratum Description:	Clay			Geologic Formation: Geologic Group: Geologic Period: Depositional Gen:	
		CLAY. ,FIRM. CLAY. BLUE,SOFT. SAND,SILT. . GREY,STIFF TO VERY STIFF. CLAY. 00000		**Note: Many records provided by the department have a truncated [Stratum Description] field.	
Geology Stratum ID: Top Depth: Bottom Depth: Material Color: Material 1: Material 2: Material 3: Material 4: Gsc Material Description: Stratum Description:	218395862 0 2.4			Mat Consistency: Material Moisture: Material Texture: Non Geo Mat Type: Geologic Formation: Geologic Group: Geologic Period: Depositional Gen:	
		Sand			
		SAND.			
Source					
Source Type: Source Orig: Source Date: Confidence: Observatio: Source Name: Source Details: Confiden 1:	Data Survey Geological Survey of Canada 1956-1972 H			Source Appl: Source Iden: Scale or Res: Horizontal: Verticalda:	Spatial/Tabular 1 Varies NAD27 Mean Average Sea Level
		Urban Geology Automated Information System (UGAIS) File: OTTAWA2.txt RecordID: 061290 NTS_Sheet: 31G05G Logged by professional. Exact and complete description of material and properties.			
Source List					
Source Identifier: Source Type: Source Date: Scale or Resolution: Source Name: Source Originators:	1 Data Survey 1956-1972 Varies			Horizontal Datum: Vertical Datum: Projection Name:	NAD27 Mean Average Sea Level Universal Transverse Mercator
		Urban Geology Automated Information System (UGAIS) Geological Survey of Canada			
18	1 of 2	ESE/132.0	68.8 / 2.03	Capital Elevator Ltd. 450 Rideau Street Ottawa ON	GEN
Generator No: SIC Code: SIC Description: Approval Years: PO Box No: Country: Status: Co Admin: Choice of Contact: Phone No Admin: Contaminated Facility: MHSW Facility:	ON5097352 232550				
		2011			
18	2 of 2	ESE/132.0	68.8 / 2.03	Capital Elevator Ltd. 450 Rideau Street Ottawa ON	GEN
Generator No: SIC Code: SIC Description:	ON5097352 232550				

Map Key	Number of Records	Direction/ Distance (m)	Elev/Diff (m)	Site	DB
Approval Years:		2012			
PO Box No:					
Country:					
Status:					
Co Admin:					
Choice of Contact:					
Phone No Admin:					
Contaminated Facility:					
MHSW Facility:					

19	1 of 1	WSW/132.6	66.5 / -0.34	240 FRIEL STREET Ottawa ON	WWIS
Well ID:		7177746		Flowing (Y/N):	
Construction Date:				Flow Rate:	
Use 1st:		Monitoring and Test Hole		Data Entry Status:	
Use 2nd:		0		Data Src:	
Final Well Status:		Monitoring and Test Hole		Date Received: 09-Mar-2012 00:00:00	
Water Type:				Selected Flag: TRUE	
Casing Material:				Abandonment Rec:	
Audit No:		Z145283		Contractor: 7241	
Tag:		A087373		Form Version: 7	
Constructn Method:				Owner:	
Elevation (m):				County: OTTAWA-CARLETON	
Elevatn Reliabilty:				Lot:	
Depth to Bedrock:				Concession:	
Well Depth:				Concession Name:	
Overburden/Bedrock:				Easting NAD83:	
Pump Rate:				Northing NAD83:	
Static Water Level:				Zone:	
Clear/Cloudy:				UTM Reliability:	
Municipality:		NEPEAN TOWNSHIP			
Site Info:					
PDF URL (Map):		https://d2khazk8e83rdv.cloudfront.net/moe_mapping/downloads/2Water/Wells_pdfs/717\7177746.pdf			

Additional Detail(s) (Map)

Well Completed Date:	2012/01/31
Year Completed:	2012
Depth (m):	3.1
Latitude:	45.4305854199866
Longitude:	-75.6835226548575
Path:	717\7177746.pdf

Bore Hole Information

Bore Hole ID:	1003703157	Elevation:	
DP2BR:		Elevrc:	
Spatial Status:		Zone:	18
Code OB:		East83:	446533.00
Code OB Desc:		North83:	5031012.00
Open Hole:		Org CS:	UTM83
Cluster Kind:		UTMRC:	4
Date Completed:	31-Jan-2012 00:00:00	UTMRC Desc:	margin of error : 30 m - 100 m
Remarks:		Location Method:	wwr
Loc Method Desc:	on Water Well Record		
Elevrc Desc:			
Location Source Date:			
Improvement Location Source:			
Improvement Location Method:			
Source Revision Comment:			
Supplier Comment:			

Map Key	Number of Records	Direction/ Distance (m)	Elev/Diff (m)	Site	DB
<u>Overburden and Bedrock Materials Interval</u>					
Formation ID:		1004178323			
Layer:		1			
Color:		8			
General Color:		BLACK			
Mat1:		01			
Most Common Material:		FILL			
Mat2:		68			
Mat2 Desc:		DRY			
Mat3:		73			
Mat3 Desc:		HARD			
Formation Top Depth:		0.0			
Formation End Depth:		1.5			
Formation End Depth UOM:		m			
<u>Overburden and Bedrock Materials Interval</u>					
Formation ID:		1004178324			
Layer:		2			
Color:		2			
General Color:		GREY			
Mat1:		05			
Most Common Material:		CLAY			
Mat2:		91			
Mat2 Desc:		WATER-BEARING			
Mat3:		85			
Mat3 Desc:		SOFT			
Formation Top Depth:		1.5			
Formation End Depth:		3.0999999046325684			
Formation End Depth UOM:		m			
<u>Annular Space/Abandonment Sealing Record</u>					
Plug ID:		1004178333			
Layer:		2			
Plug From:		0.3100000023841858			
Plug To:		1.2200000286102295			
Plug Depth UOM:		m			
<u>Annular Space/Abandonment Sealing Record</u>					
Plug ID:		1004178332			
Layer:		1			
Plug From:		0.0			
Plug To:		0.3100000023841858			
Plug Depth UOM:		m			
<u>Annular Space/Abandonment Sealing Record</u>					
Plug ID:		1004178334			
Layer:		3			
Plug From:		1.2200000286102295			
Plug To:		3.0999999046325684			
Plug Depth UOM:		m			

Map Key	Number of Records	Direction/ Distance (m)	Elev/Diff (m)	Site	DB
---------	-------------------	----------------------------	------------------	------	----

Method of Construction & Well Use

Method Construction ID: 1004178331
Method Construction Code: B
Method Construction: Other Method
Other Method Construction: DIRECT PUSH

Pipe Information

Pipe ID: 1004178322
Casing No: 0
Comment:
Alt Name:

Construction Record - Casing

Casing ID: 1004178327
Layer: 1
Material: 5
Open Hole or Material: PLASTIC
Depth From: 0.0
Depth To: 1.5
Casing Diameter: 3.450000047683716
Casing Diameter UOM: cm
Casing Depth UOM: m

Construction Record - Screen

Screen ID: 1004178328
Layer: 1
Slot: 10
Screen Top Depth: 1.5
Screen End Depth: 3.0999999046325684
Screen Material: 5
Screen Depth UOM: m
Screen Diameter UOM: cm
Screen Diameter: 4.210000038146973

Water Details

Water ID: 1004178326
Layer:
Kind Code:
Kind:
Water Found Depth:
Water Found Depth UOM: m

Hole Diameter

Hole ID: 1004178325
Diameter: 5.710000038146973
Depth From: 0.0
Depth To: 3.0999999046325684
Hole Depth UOM: m
Hole Diameter UOM: cm

Links

Bore Hole ID: 1003703157 Tag No: A087373

Map Key	Number of Records	Direction/ Distance (m)	Elev/Diff (m)	Site	DB
Depth M:	3.1			Contractor:	7241
Year Completed:	2012			Path:	717\7177746.pdf
Well Completed Dt:	2012/01/31			Latitude:	45.4305854199866
Audit No:	Z145283			Longitude:	-75.6835226548575

20	1 of 1	WSW/141.5	66.9 / 0.14	24 FRIEL STREET Ottawa ON	WWIS
Well ID:	7177744			Flowing (Y/N):	
Construction Date:				Flow Rate:	
Use 1st:	Monitoring and Test Hole			Data Entry Status:	
Use 2nd:	0			Data Src:	
Final Well Status:	Monitoring and Test Hole			Date Received:	09-Mar-2012 00:00:00
Water Type:				Selected Flag:	TRUE
Casing Material:				Abandonment Rec:	
Audit No:	Z145234			Contractor:	7241
Tag:	A087362			Form Version:	7
Constructn Method:				Owner:	
Elevation (m):				County:	OTTAWA-CARLETON
Elevatn Reliabilty:				Lot:	
Depth to Bedrock:				Concession:	
Well Depth:				Concession Name:	
Overburden/Bedrock:				Easting NAD83:	
Pump Rate:				Northing NAD83:	
Static Water Level:				Zone:	
Clear/Cloudy:				UTM Reliability:	
Municipality:	NEPEAN TOWNSHIP				
Site Info:					
PDF URL (Map):	https://d2khazk8e83rdv.cloudfront.net/moe_mapping/downloads/2Water/Wells_pdfs/717\7177744.pdf				

Additional Detail(s) (Map)

Well Completed Date:	2012/01/31
Year Completed:	2012
Depth (m):	3.1
Latitude:	45.43051303265
Longitude:	-75.6835857010871
Path:	717\7177744.pdf

Bore Hole Information

Bore Hole ID:	1003703154	Elevation:	
DP2BR:		Elevrc:	
Spatial Status:		Zone:	18
Code OB:		East83:	446528.00
Code OB Desc:		North83:	5031004.00
Open Hole:		Org CS:	UTM83
Cluster Kind:		UTMRC:	4
Date Completed:	31-Jan-2012 00:00:00	UTMRC Desc:	margin of error : 30 m - 100 m
Remarks:		Location Method:	wwr
Loc Method Desc:	on Water Well Record		
Elevrc Desc:			
Location Source Date:			
Improvement Location Source:			
Improvement Location Method:			
Source Revision Comment:			
Supplier Comment:			

Overburden and Bedrock Materials Interval

Map Key	Number of Records	Direction/ Distance (m)	Elev/Diff (m)	Site	DB
Formation ID:		1004178228			
Layer:		1			
Color:		8			
General Color:		BLACK			
Mat1:		01			
Most Common Material:		FILL			
Mat2:					
Mat2 Desc:					
Mat3:		73			
Mat3 Desc:		HARD			
Formation Top Depth:		0.0			
Formation End Depth:		1.8300000429153442			
Formation End Depth UOM:		m			
<u>Overburden and Bedrock Materials Interval</u>					
Formation ID:		1004178229			
Layer:		2			
Color:		2			
General Color:		GREY			
Mat1:		05			
Most Common Material:		CLAY			
Mat2:					
Mat2 Desc:					
Mat3:		85			
Mat3 Desc:		SOFT			
Formation Top Depth:		1.8300000429153442			
Formation End Depth:		3.0999999046325684			
Formation End Depth UOM:		m			
<u>Annular Space/Abandonment Sealing Record</u>					
Plug ID:		1004178237			
Layer:		1			
Plug From:		0.0			
Plug To:		0.3100000023841858			
Plug Depth UOM:		m			
<u>Annular Space/Abandonment Sealing Record</u>					
Plug ID:		1004178238			
Layer:		2			
Plug From:		0.3100000023841858			
Plug To:		1.2200000286102295			
Plug Depth UOM:		m			
<u>Annular Space/Abandonment Sealing Record</u>					
Plug ID:		1004178239			
Layer:		3			
Plug From:		1.2200000286102295			
Plug To:		3.0999999046325684			
Plug Depth UOM:		m			
<u>Method of Construction & Well Use</u>					
Method Construction ID:		1004178236			

<i>Map Key</i>	<i>Number of Records</i>	<i>Direction/ Distance (m)</i>	<i>Elev/Diff (m)</i>	<i>Site</i>	<i>DB</i>
Method Construction Code:		B			
Method Construction:		Other Method			
Other Method Construction:		DIRECT PUSH			
 <u>Pipe Information</u>					
Pipe ID:		1004178227			
Casing No:		0			
Comment:					
Alt Name:					
 <u>Construction Record - Casing</u>					
Casing ID:		1004178232			
Layer:		1			
Material:		5			
Open Hole or Material:		PLASTIC			
Depth From:		0.0			
Depth To:		1.5			
Casing Diameter:		2.609999895095825			
Casing Diameter UOM:		cm			
Casing Depth UOM:		m			
 <u>Construction Record - Screen</u>					
Screen ID:		1004178233			
Layer:		1			
Slot:		10			
Screen Top Depth:		1.5			
Screen End Depth:		3.0999999046325684			
Screen Material:		5			
Screen Depth UOM:		m			
Screen Diameter UOM:		cm			
Screen Diameter:		3.3399999141693115			
 <u>Water Details</u>					
Water ID:		1004178231			
Layer:					
Kind Code:					
Kind:					
Water Found Depth:					
Water Found Depth UOM:		m			
 <u>Hole Diameter</u>					
Hole ID:		1004178230			
Diameter:		5.710000038146973			
Depth From:		0.0			
Depth To:		3.3399999141693115			
Hole Depth UOM:		m			
Hole Diameter UOM:		cm			
 <u>Links</u>					
Bore Hole ID:		1003703154		Tag No: A087362	
Depth M:		3.1		Contractor: 7241	
Year Completed:		2012		Path: 717\7177744.pdf	
Well Completed Dt:		2012/01/31		Latitude: 45.43051303265	
Audit No:		Z145234		Longitude: -75.6835857010871	

Map Key	Number of Records	Direction/ Distance (m)	Elev/Diff (m)	Site	DB
21	1 of 3	S/143.2	68.9 / 2.08	400 Rideau Street Ottawa ON K1N 5Z1	EHS
Order No:	20200108027			Nearest Intersection:	
Status:	C			Municipality:	
Report Type:	Standard Report			Client Prov/State:	ON
Report Date:	13-JAN-20			Search Radius (km):	.25
Date Received:	08-JAN-20			X:	-75.6821206
Previous Site Name:				Y:	45.4300314
Lot/Building Size:					
Additional Info Ordered:	Fire Insur. Maps and/or Site Plans; City Directory; Aerial Photos				
21	2 of 3	S/143.2	68.9 / 2.08	400 Rideau Street Ottawa ON K1N 5Z1	EHS
Order No:	20200108027			Nearest Intersection:	
Status:	C			Municipality:	
Report Type:	Standard Report			Client Prov/State:	ON
Report Date:	13-JAN-20			Search Radius (km):	.25
Date Received:	08-JAN-20			X:	-75.6821206
Previous Site Name:				Y:	45.4300314
Lot/Building Size:					
Additional Info Ordered:	Fire Insur. Maps and/or Site Plans; City Directory; Aerial Photos				
21	3 of 3	S/143.2	68.9 / 2.08	400 Rideau Street Ottawa ON K1N 5Z1	EHS
Order No:	20200108027			Nearest Intersection:	
Status:	C			Municipality:	
Report Type:	Standard Report			Client Prov/State:	ON
Report Date:	13-JAN-20			Search Radius (km):	.25
Date Received:	08-JAN-20			X:	-75.6821206
Previous Site Name:				Y:	45.4300314
Lot/Building Size:					
Additional Info Ordered:	Fire Insur. Maps and/or Site Plans; City Directory; Aerial Photos				
22	1 of 1	WSW/143.7	65.8 / -0.95	240 FR 52 Ottawa ON	WWIS
Well ID:	7177745			Flowing (Y/N):	
Construction Date:				Flow Rate:	
Use 1st:	Monitoring and Test Hole			Data Entry Status:	
Use 2nd:	0			Data Src:	
Final Well Status:	Monitoring and Test Hole			Date Received:	09-Mar-2012 00:00:00
Water Type:				Selected Flag:	TRUE
Casing Material:				Abandonment Rec:	
Audit No:	Z145235			Contractor:	7241
Tag:	A087366			Form Version:	7
Constructn Method:				Owner:	
Elevation (m):				County:	OTTAWA-CARLETON
Elevatn Reliability:				Lot:	
Depth to Bedrock:				Concession:	
Well Depth:				Concession Name:	
Overburden/Bedrock:				Easting NAD83:	
Pump Rate:				Northing NAD83:	
Static Water Level:				Zone:	
Clear/Cloudy:				UTM Reliability:	
Municipality:	NEPEAN TOWNSHIP				
Site Info:					

Map Key	Number of Records	Direction/ Distance (m)	Elev/Diff (m)	Site	DB
PDF URL (Map):		https://d2khazk8e83rdv.cloudfront.net/moe_mapping/downloads/2Water/Wells_pdfs/717\7177745.pdf			

Additional Detail(s) (Map)

Well Completed Date: 2012/01/31
Year Completed: 2012
Depth (m): 3.1
Latitude: 45.430575424795
Longitude: -75.6836887264113
Path: 717\7177745.pdf

Bore Hole Information

Bore Hole ID:	1003699181	Elevation:	
DP2BR:		Elevrc:	
Spatial Status:		Zone:	18
Code OB:		East83:	446520.00
Code OB Desc:		North83:	5031011.00
Open Hole:		Org CS:	UTM83
Cluster Kind:		UTMRC:	4
Date Completed:	31-Jan-2012 00:00:00	UTMRC Desc:	margin of error : 30 m - 100 m
Remarks:		Location Method:	wwr
Loc Method Desc:	on Water Well Record		
Elevrc Desc:			
Location Source Date:			
Improvement Location Source:			
Improvement Location Method:			
Source Revision Comment:			
Supplier Comment:			

Overburden and Bedrock

Materials Interval

Formation ID: 1004178308
Layer: 2
Color: 2
General Color: GREY
Mat1: 05
Most Common Material: CLAY
Mat2: 91
Mat2 Desc: WATER-BEARING
Mat3: 85
Mat3 Desc: SOFT
Formation Top Depth: 1.8300000429153442
Formation End Depth: 3.0999999046325684
Formation End Depth UOM: m

Overburden and Bedrock

Materials Interval

Formation ID: 1004178307
Layer: 1
Color: 8
General Color: BLACK
Mat1: 01
Most Common Material: FILL
Mat2: 73
Mat2 Desc: HARD
Mat3: 68
Mat3 Desc: DRY
Formation Top Depth: 0.0
Formation End Depth: 1.8300000429153442

Map Key	Number of Records	Direction/ Distance (m)	Elev/Diff (m)	Site	DB
Formation End Depth UOM:		m			
<u>Annular Space/Abandonment Sealing Record</u>					
Plug ID:		1004178317			
Layer:		2			
Plug From:		0.3100000023841858			
Plug To:		1.2200000286102295			
Plug Depth UOM:		m			
<u>Annular Space/Abandonment Sealing Record</u>					
Plug ID:		1004178318			
Layer:		3			
Plug From:		1.2200000286102295			
Plug To:		3.0999999046325684			
Plug Depth UOM:		m			
<u>Annular Space/Abandonment Sealing Record</u>					
Plug ID:		1004178316			
Layer:		1			
Plug From:		0.0			
Plug To:		0.3100000023841858			
Plug Depth UOM:		m			
<u>Method of Construction & Well Use</u>					
Method Construction ID:		1004178315			
Method Construction Code:		B			
Method Construction:		Other Method			
Other Method Construction:		DIRECT PUSH			
<u>Pipe Information</u>					
Pipe ID:		1004178306			
Casing No:		0			
Comment:					
Alt Name:					
<u>Construction Record - Casing</u>					
Casing ID:		1004178311			
Layer:		1			
Material:		5			
Open Hole or Material:		PLASTIC			
Depth From:		0.0			
Depth To:		1.5			
Casing Diameter:		2.609999895095825			
Casing Diameter UOM:		cm			
Casing Depth UOM:		m			
<u>Construction Record - Screen</u>					
Screen ID:		1004178312			
Layer:		1			

Map Key	Number of Records	Direction/ Distance (m)	Elev/Diff (m)	Site	DB
Slot:					
Screen Top Depth:		10			
Screen End Depth:		1.5			
Screen Material:		3.0999999046325684			
Screen Depth UOM:		5			
Screen Diameter UOM:		m			
Screen Diameter:		cm			
		3.3399999141693115			
Water Details					
Water ID:		1004178310			
Layer:					
Kind Code:					
Kind:					
Water Found Depth:					
Water Found Depth UOM:		m			
Hole Diameter					
Hole ID:		1004178309			
Diameter:		5.710000038146973			
Depth From:		0.0			
Depth To:		3.0999999046325684			
Hole Depth UOM:		m			
Hole Diameter UOM:		cm			
Links					
Bore Hole ID:		1003699181		Tag No: A087366	
Depth M:		3.1		Contractor: 7241	
Year Completed:		2012		Path: 717\7177745.pdf	
Well Completed Dt:		2012/01/31		Latitude: 45.430575424795	
Audit No:		Z145235		Longitude: -75.6836887264113	

23	1 of 2	WSW/145.8	66.6 / -0.22	240 FRIEL ST ON	WWIS
Well ID:		7180941		Flowing (Y/N):	
Construction Date:				Flow Rate:	
Use 1st:				Data Entry Status:	
Use 2nd:				Data Src:	
Final Well Status:		Test Hole		Date Received: 17-May-2012 00:00:00	
Water Type:				Selected Flag: TRUE	
Casing Material:				Abandonment Rec:	
Audit No:		Z145285		Contractor: 7241	
Tag:		A123827		Form Version: 7	
Constructn Method:				Owner:	
Elevation (m):				County: OTTAWA-CARLETON	
Elevatn Reliabilty:				Lot:	
Depth to Bedrock:				Concession:	
Well Depth:				Concession Name:	
Overburden/Bedrock:				Easting NAD83:	
Pump Rate:				Northing NAD83:	
Static Water Level:				Zone:	
Clear/Cloudy:				UTM Reliability:	
Municipality:		NEPEAN TOWNSHIP			
Site Info:					
PDF URL (Map):		https://d2khazk8e83rdv.cloudfront.net/moe_mapping/downloads/2Water/Wells_pdfs/718\7180941.pdf			

Additional Detail(s) (Map)

Map Key	Number of Records	Direction/ Distance (m)	Elev/Diff (m)	Site	DB
Well Completed Date:		2012/01/31			
Year Completed:		2012			
Depth (m):		4.57			
Latitude:		45.4305304982916			
Longitude:		-75.6836753999714			
Path:		718\7180941.pdf			

Bore Hole Information

Bore Hole ID:	1003780775	Elevation:	
DP2BR:		Elevrc:	
Spatial Status:		Zone:	18
Code OB:		East83:	446521.00
Code OB Desc:		North83:	5031006.00
Open Hole:		Org CS:	UTM83
Cluster Kind:		UTMRC:	4
Date Completed:	31-Jan-2012 00:00:00	UTMRC Desc:	margin of error : 30 m - 100 m
Remarks:		Location Method:	wwr
Loc Method Desc:	on Water Well Record		
Elevrc Desc:			
Location Source Date:			
Improvement Location Source:			
Improvement Location Method:			
Source Revision Comment:			
Supplier Comment:			

Overburden and Bedrock

Materials Interval

Formation ID:	1004309036
Layer:	1
Color:	8
General Color:	BLACK
Mat1:	01
Most Common Material:	FILL
Mat2:	68
Mat2 Desc:	DRY
Mat3:	73
Mat3 Desc:	HARD
Formation Top Depth:	0.0
Formation End Depth:	3.0999999046325684
Formation End Depth UOM:	m

Overburden and Bedrock

Materials Interval

Formation ID:	1004309037
Layer:	2
Color:	2
General Color:	GREY
Mat1:	01
Most Common Material:	FILL
Mat2:	91
Mat2 Desc:	WATER-BEARING
Mat3:	73
Mat3 Desc:	HARD
Formation Top Depth:	3.0999999046325684
Formation End Depth:	4.570000171661377
Formation End Depth UOM:	m

Annular Space/Abandonment

Sealing Record

Map Key	Number of Records	Direction/ Distance (m)	Elev/Diff (m)	Site	DB
Plug ID:		1004309045			
Layer:		3			
Plug From:		1.2200000286102295			
Plug To:		4.570000171661377			
Plug Depth UOM:		m			
<u>Annular Space/Abandonment Sealing Record</u>					
Plug ID:		1004309044			
Layer:		2			
Plug From:		0.3100000023841858			
Plug To:		1.2200000286102295			
Plug Depth UOM:		m			
<u>Annular Space/Abandonment Sealing Record</u>					
Plug ID:		1004309043			
Layer:		1			
Plug From:		0.0			
Plug To:		0.3100000023841858			
Plug Depth UOM:		m			
<u>Method of Construction & Well Use</u>					
Method Construction ID:		1004309042			
Method Construction Code:		D			
Method Construction:		Direct Push			
Other Method Construction:					
<u>Pipe Information</u>					
Pipe ID:		1004309035			
Casing No:		0			
Comment:					
Alt Name:					
<u>Construction Record - Casing</u>					
Casing ID:		1004309040			
Layer:		1			
Material:		5			
Open Hole or Material:		PLASTIC			
Depth From:		0.0			
Depth To:		1.5			
Casing Diameter:		3.450000047683716			
Casing Diameter UOM:		cm			
Casing Depth UOM:		m			
<u>Construction Record - Screen</u>					
Screen ID:		1004309041			
Layer:		1			
Slot:		10			
Screen Top Depth:		1.5			
Screen End Depth:		4.570000171661377			
Screen Material:		5			
Screen Depth UOM:		m			

Map Key	Number of Records	Direction/ Distance (m)	Elev/Diff (m)	Site	DB
Screen Diameter UOM:		cm			
Screen Diameter:		4.210000038146973			
<u>Water Details</u>					
Water ID:		1004309039			
Layer:					
Kind Code:					
Kind:					
Water Found Depth:					
Water Found Depth UOM:		m			
<u>Hole Diameter</u>					
Hole ID:		1004309038			
Diameter:		5.710000038146973			
Depth From:		0.0			
Depth To:		4.570000171661377			
Hole Depth UOM:		m			
Hole Diameter UOM:		cm			
<u>Links</u>					
Bore Hole ID:		1003780775		Tag No: A123827	
Depth M:		4.57		Contractor: 7241	
Year Completed:		2012		Path: 718\7180941.pdf	
Well Completed Dt:		2012/01/31		Latitude: 45.4305304982916	
Audit No:		Z145285		Longitude: -75.6836753999714	

23	2 of 2	WSW/145.8	66.6 / -0.22	240 FREEL ST Ottawa ON	WWIS
Well ID:		7179845		Flowing (Y/N):	
Construction Date:				Flow Rate:	
Use 1st:		Monitoring and Test Hole		Data Entry Status:	
Use 2nd:		0		Data Src:	
Final Well Status:		Test Hole		Date Received: 24-Apr-2012 00:00:00	
Water Type:				Selected Flag: TRUE	
Casing Material:				Abandonment Rec:	
Audit No:		Z145215		Contractor: 7241	
Tag:		A086627		Form Version: 7	
Constructn Method:				Owner:	
Elevation (m):				County: OTTAWA-CARLETON	
Elevatn Reliabilty:				Lot:	
Depth to Bedrock:				Concession:	
Well Depth:				Concession Name:	
Overburden/Bedrock:				Easting NAD83:	
Pump Rate:				Northing NAD83:	
Static Water Level:				Zone:	
Clear/Cloudy:				UTM Reliability:	
Municipality:		NEPEAN TOWNSHIP			
Site Info:					
PDF URL (Map):		https://d2khazk8e83rdv.cloudfront.net/moe_mapping/downloads/2Water/Wells_pdfs/717\7179845.pdf			
<u>Additional Detail(s) (Map)</u>					
Well Completed Date:		2012/02/01			
Year Completed:		2012			
Depth (m):		4.57			
Latitude:		45.4305304982916			
Longitude:		-75.6836753999714			

Map Key	Number of Records	Direction/ Distance (m)	Elev/Diff (m)	Site	DB
Path:		717\7179845.pdf			

Bore Hole Information

Bore Hole ID:	1003712988	Elevation:	
DP2BR:		Elevrc:	
Spatial Status:		Zone:	18
Code OB:		East83:	446521.00
Code OB Desc:		North83:	5031006.00
Open Hole:		Org CS:	UTM83
Cluster Kind:		UTMRC:	4
Date Completed:	01-Feb-2012 00:00:00	UTMRC Desc:	margin of error : 30 m - 100 m
Remarks:		Location Method:	wwr
Loc Method Desc:	on Water Well Record		
Elevrc Desc:			
Location Source Date:			
Improvement Location Source:			
Improvement Location Method:			
Source Revision Comment:			
Supplier Comment:			

**Overburden and Bedrock
Materials Interval**

Formation ID:	1004287272
Layer:	2
Color:	8
General Color:	BLACK
Mat1:	01
Most Common Material:	FILL
Mat2:	28
Mat2 Desc:	SAND
Mat3:	05
Mat3 Desc:	CLAY
Formation Top Depth:	3.3499999046325684
Formation End Depth:	4.570000171661377
Formation End Depth UOM:	m

**Overburden and Bedrock
Materials Interval**

Formation ID:	1004287271
Layer:	1
Color:	8
General Color:	BLACK
Mat1:	01
Most Common Material:	FILL
Mat2:	28
Mat2 Desc:	SAND
Mat3:	12
Mat3 Desc:	STONES
Formation Top Depth:	0.0
Formation End Depth:	3.3499999046325684
Formation End Depth UOM:	m

**Annular Space/Abandonment
Sealing Record**

Plug ID:	1004287282
Layer:	3
Plug From:	1.2200000286102295
Plug To:	4.570000171661377

Map Key	Number of Records	Direction/ Distance (m)	Elev/Diff (m)	Site	DB
Plug Depth UOM:		m			
<u>Annular Space/Abandonment Sealing Record</u>					
Plug ID:		1004287281			
Layer:		2			
Plug From:		0.3100000023841858			
Plug To:		1.2200000286102295			
Plug Depth UOM:		m			
<u>Annular Space/Abandonment Sealing Record</u>					
Plug ID:		1004287280			
Layer:		1			
Plug From:		0.0			
Plug To:		0.3100000023841858			
Plug Depth UOM:		m			
<u>Method of Construction & Well Use</u>					
Method Construction ID:		1004287279			
Method Construction Code:		D			
Method Construction:		Direct Push			
Other Method Construction:					
<u>Pipe Information</u>					
Pipe ID:		1004287270			
Casing No:		0			
Comment:					
Alt Name:					
<u>Construction Record - Casing</u>					
Casing ID:		1004287275			
Layer:		1			
Material:		5			
Open Hole or Material:		PLASTIC			
Depth From:		0.0			
Depth To:		3.0999999046325684			
Casing Diameter:		3.450000047683716			
Casing Diameter UOM:		cm			
Casing Depth UOM:		m			
<u>Construction Record - Screen</u>					
Screen ID:		1004287276			
Layer:		1			
Slot:		10			
Screen Top Depth:		3.0999999046325684			
Screen End Depth:		4.570000171661377			
Screen Material:		5			
Screen Depth UOM:		m			
Screen Diameter UOM:		cm			
Screen Diameter:		4.210000038146973			
<u>Water Details</u>					

Map Key	Number of Records	Direction/ Distance (m)	Elev/Diff (m)	Site	DB
---------	-------------------	----------------------------	------------------	------	----

Water ID: 1004287274
Layer:
Kind Code:
Kind:
Water Found Depth:
Water Found Depth UOM: m

Hole Diameter

Hole ID: 1004287273
Diameter: 5.710000038146973
Depth From: 0.0
Depth To: 4.570000171661377
Hole Depth UOM: m
Hole Diameter UOM: cm

Links

Bore Hole ID: 1003712988	Tag No: A086627
Depth M: 4.57	Contractor: 7241
Year Completed: 2012	Path: 717\7179845.pdf
Well Completed Dt: 2012/02/01	Latitude: 45.4305304982916
Audit No: Z145215	Longitude: -75.6836753999714

24	1 of 11	NNE/148.2	65.9 / -0.92	CONSEIL DES ECOLES CATHOLIQUES DE LANGUE SAINTE-ANNE 340, RUE YORK OTTAWA ON K1N 5V3	GEN
--------------------	---------	------------------	---------------------	---	------------

Generator No: ON1285729
SIC Code: 8511
SIC Description: ELEM./SECON. EDUC.
Approval Years: 94,95,96,97,98
PO Box No:
Country:
Status:
Co Admin:
Choice of Contact:
Phone No Admin:
Contaminated Facility:
MHSW Facility:

Detail(s)

Waste Class: 243
Waste Class Name: PCB'S

24	2 of 11	NNE/148.2	65.9 / -0.92	CONSEIL DES ECOLES CATHOLIQUES DE LANGUE SAINTE-ANNE 340 RUE YORK OTTAWA ON K1N 5V3	GEN
--------------------	---------	------------------	---------------------	--	------------

Generator No: ON1285729
SIC Code: 8511
SIC Description: ELEM./SECON. EDUC.
Approval Years: 99,00,01
PO Box No:
Country:
Status:
Co Admin:
Choice of Contact:

Map Key	Number of Records	Direction/ Distance (m)	Elev/Diff (m)	Site	DB
Phone No Admin: Contaminated Facility: MHSW Facility:					
<u>Detail(s)</u>					
Waste Class:		243			
Waste Class Name:		PCB'S			
24	3 of 11	NNE/148.2	65.9 / -0.92	Conseil des Ucoles catholiques du Centre-Est 340, rue York Ottawa ON K1N 5V3	GEN
Generator No:		ON5064159			
SIC Code:		611690			
SIC Description:					
Approval Years:		2011			
PO Box No:					
Country:					
Status:					
Co Admin:					
Choice of Contact:					
Phone No Admin:					
Contaminated Facility:					
MHSW Facility:					
24	4 of 11	NNE/148.2	65.9 / -0.92	Conseil des Ucoles catholiques du Centre-Est 340, rue York Ottawa ON K1N 5V3	GEN
Generator No:		ON5064159			
SIC Code:		611690			
SIC Description:		All Other Schools and Instruction			
Approval Years:		2012			
PO Box No:					
Country:					
Status:					
Co Admin:					
Choice of Contact:					
Phone No Admin:					
Contaminated Facility:					
MHSW Facility:					
24	5 of 11	NNE/148.2	65.9 / -0.92	Conseil des Ucoles catholiques du Centre-Est 340, rue York Ottawa ON	GEN
Generator No:		ON5064159			
SIC Code:		611690			
SIC Description:		ALL OTHER SCHOOLS AND INSTRUCTION			
Approval Years:		2013			
PO Box No:					
Country:					
Status:					
Co Admin:					
Choice of Contact:					
Phone No Admin:					
Contaminated Facility:					
MHSW Facility:					

Detail(s)

Map Key	Number of Records	Direction/ Distance (m)	Elev/Diff (m)	Site	DB
Waste Class:		146			
Waste Class Name:		OTHER SPECIFIED INORGANICS			
24	6 of 11	NNE/148.2	65.9 / -0.92	Conseil des ecoles catholiques du Centre-Est 340, rue York Ottawa ON K1N 5V3	GEN
Generator No:		ON5064159			
SIC Code:		611690			
SIC Description:		ALL OTHER SCHOOLS AND INSTRUCTION			
Approval Years:		2016			
PO Box No:					
Country:		Canada			
Status:					
Co Admin:		Maryse Maryse Lafrance			
Choice of Contact:		CO_OFFICIAL			
Phone No Admin:		6137463107 Ext.2			
Contaminated Facility:		No			
MHSW Facility:		No			
<u>Detail(s)</u>					
Waste Class:		146			
Waste Class Name:		OTHER SPECIFIED INORGANICS			
24	7 of 11	NNE/148.2	65.9 / -0.92	Conseil des ecoles catholiques du Centre-Est 340, rue York Ottawa ON K1N 5V3	GEN
Generator No:		ON5064159			
SIC Code:		611690			
SIC Description:		ALL OTHER SCHOOLS AND INSTRUCTION			
Approval Years:		2015			
PO Box No:					
Country:		Canada			
Status:					
Co Admin:		Nathalie Fuhrmann			
Choice of Contact:		CO_OFFICIAL			
Phone No Admin:		613-746-3107 Ext.3			
Contaminated Facility:		No			
MHSW Facility:		No			
<u>Detail(s)</u>					
Waste Class:		146			
Waste Class Name:		OTHER SPECIFIED INORGANICS			
24	8 of 11	NNE/148.2	65.9 / -0.92	Conseil des ecoles catholiques du Centre-Est 340, rue York Ottawa ON K1N 5V3	GEN
Generator No:		ON5064159			
SIC Code:		611690			
SIC Description:		ALL OTHER SCHOOLS AND INSTRUCTION			
Approval Years:		2014			
PO Box No:					
Country:		Canada			
Status:					
Co Admin:		Nathalie Fuhrmann			
Choice of Contact:		CO_OFFICIAL			
Phone No Admin:		613-746-3107 Ext.3			
Contaminated Facility:		No			

Map Key	Number of Records	Direction/ Distance (m)	Elev/Diff (m)	Site	DB
MHSW Facility:		No			
<u>Detail(s)</u>					
Waste Class:		146			
Waste Class Name:		OTHER SPECIFIED INORGANICS			
24	9 of 11	NNE/148.2	65.9 / -0.92	Conseil des ecoles catholiques du Centre-Est CECCE 340, rue York Ottawa ON K1N 5V3	GEN
Generator No:		ON5064159			
SIC Code:					
SIC Description:					
Approval Years:		As of Dec 2018			
PO Box No:					
Country:		Canada			
Status:		Registered			
Co Admin:					
Choice of Contact:					
Phone No Admin:					
Contaminated Facility:					
MHSW Facility:					
<u>Detail(s)</u>					
Waste Class:		146 T			
Waste Class Name:		Other specified inorganic sludges, slurries or solids			
24	10 of 11	NNE/148.2	65.9 / -0.92	Conseil des ecoles catholiques du Centre-Est CECCE 340, rue York Ottawa ON K1N 5V3	GEN
Generator No:		ON5064159			
SIC Code:					
SIC Description:					
Approval Years:		As of Jul 2020			
PO Box No:					
Country:		Canada			
Status:		Registered			
Co Admin:					
Choice of Contact:					
Phone No Admin:					
Contaminated Facility:					
MHSW Facility:					
<u>Detail(s)</u>					
Waste Class:		146 T			
Waste Class Name:		Other specified inorganic sludges, slurries or solids			
24	11 of 11	NNE/148.2	65.9 / -0.92	Conseil des ecoles catholiques du Centre-Est CECCE 340, rue York Ottawa ON K1N 5V3	GEN
Generator No:		ON5064159			
SIC Code:					
SIC Description:					

Map Key	Number of Records	Direction/ Distance (m)	Elev/Diff (m)	Site	DB
Approval Years:		As of Nov 2021			
PO Box No:					
Country:		Canada			
Status:		Registered			
Co Admin:					
Choice of Contact:					
Phone No Admin:					
Contaminated Facility:					
MHSW Facility:					
<u>Detail(s)</u>					
Waste Class:		146 T			
Waste Class Name:		Other specified inorganic sludges, slurries or solids			

<u>25</u>	1 of 1	ESE/151.0	68.9 / 2.08	ON	BORE
Borehole ID:	613594			Inclin FLG:	No
OGF ID:	215514837			SP Status:	Initial Entry
Status:				Surv Elev:	No
Type:	Borehole			Piezometer:	No
Use:				Primary Name:	
Completion Date:	SEP-1970			Municipality:	
Static Water Level:				Lot:	
Primary Water Use:				Township:	
Sec. Water Use:				Latitude DD:	45.430876
Total Depth m:	7.2			Longitude DD:	-75.68036
Depth Ref:	Ground Surface			UTM Zone:	18
Depth Elev:				Easting:	446781
Drill Method:				Northing:	5031042
Orig Ground Elev m:	67.7			Location Accuracy:	
Elev Reliabil Note:				Accuracy:	Not Applicable
DEM Ground Elev m:	67.4				
Concession:					
Location D:					
Survey D:					
Comments:					

Borehole Geology Stratum

Geology Stratum ID:	218395755			Mat Consistency:	Dense
Top Depth:	1.2			Material Moisture:	
Bottom Depth:	2.2			Material Texture:	
Material Color:				Non Geo Mat Type:	
Material 1:	Sand			Geologic Formation:	
Material 2:	Roots			Geologic Group:	
Material 3:				Geologic Period:	
Material 4:				Depositional Gen:	
Gsc Material Description:					
Stratum Description:	SAND. DENSE.				
Geology Stratum ID:	218395752			Mat Consistency:	
Top Depth:	0			Material Moisture:	
Bottom Depth:	.5			Material Texture:	
Material Color:				Non Geo Mat Type:	
Material 1:				Geologic Formation:	
Material 2:	Bedrock			Geologic Group:	
Material 3:				Geologic Period:	
Material 4:				Depositional Gen:	
Gsc Material Description:					
Stratum Description:	ARTIFICIAL.				

Map Key	Number of Records	Direction/ Distance (m)	Elev/Diff (m)	Site	DB
Geology Stratum ID:	218395754			Mat Consistency:	
Top Depth:	.9			Material Moisture:	
Bottom Depth:	1.2			Material Texture:	
Material Color:				Non Geo Mat Type:	
Material 1:				Geologic Formation:	
Material 2:	Sand			Geologic Group:	
Material 3:	Roots			Geologic Period:	
Material 4:				Depositional Gen:	
Gsc Material Description:					
Stratum Description:		ARTIFICIAL.			
Geology Stratum ID:	218395757			Mat Consistency:	
Top Depth:	3.3			Material Moisture:	
Bottom Depth:	4.1			Material Texture:	
Material Color:				Non Geo Mat Type:	
Material 1:	Clay			Geologic Formation:	
Material 2:				Geologic Group:	
Material 3:				Geologic Period:	
Material 4:				Depositional Gen:	
Gsc Material Description:					
Stratum Description:		CLAY.			
Geology Stratum ID:	218395760			Mat Consistency:	
Top Depth:	5.3			Material Moisture:	
Bottom Depth:	7.2			Material Texture:	
Material Color:	Grey			Non Geo Mat Type:	
Material 1:	Clay			Geologic Formation:	
Material 2:	Silt			Geologic Group:	
Material 3:				Geologic Period:	
Material 4:				Depositional Gen:	
Gsc Material Description:					
Stratum Description:		CLAY. GREY. 00133 045 00153 050 00173 060 0 020 00075 012 00100 009 001		**Note: Many records provided by the department have a truncated [Stratum Description] field.	
Geology Stratum ID:	218395759			Mat Consistency:	
Top Depth:	4.7			Material Moisture:	
Bottom Depth:	5.3			Material Texture:	
Material Color:	Grey			Non Geo Mat Type:	
Material 1:	Clay			Geologic Formation:	
Material 2:	Silt			Geologic Group:	
Material 3:				Geologic Period:	
Material 4:				Depositional Gen:	
Gsc Material Description:					
Stratum Description:		CLAY. GREY.			
Geology Stratum ID:	218395753			Mat Consistency:	
Top Depth:	.5			Material Moisture:	
Bottom Depth:	.9			Material Texture:	
Material Color:				Non Geo Mat Type:	
Material 1:				Geologic Formation:	
Material 2:	Sand			Geologic Group:	
Material 3:	Gravel			Geologic Period:	
Material 4:	Brick fragments			Depositional Gen:	
Gsc Material Description:					
Stratum Description:		ARTIFICIAL.			
Geology Stratum ID:	218395758			Mat Consistency:	
Top Depth:	4.1			Material Moisture:	
Bottom Depth:	4.7			Material Texture:	
Material Color:	Grey			Non Geo Mat Type:	
Material 1:	Clay			Geologic Formation:	
Material 2:	Silt			Geologic Group:	
Material 3:				Geologic Period:	
Material 4:				Depositional Gen:	
Gsc Material Description:					
Stratum Description:		CLAY. GREY.			

Map Key	Number of Records	Direction/ Distance (m)	Elev/Diff (m)	Site	DB
---------	-------------------	----------------------------	------------------	------	----

Geology Stratum ID: 218395756
Top Depth: 2.2
Bottom Depth: 3.3
Material Color: Brown
Material 1: Clay
Material 2:
Material 3:
Material 4:
Gsc Material Description:
Stratum Description: CLAY. BROWN,GREY.

Mat Consistency:
Material Moisture:
Material Texture:
Non Geo Mat Type:
Geologic Formation:
Geologic Group:
Geologic Period:
Depositional Gen:

Source

Source Type: Data Survey
Source Orig: Geological Survey of Canada
Source Date: 1956-1972
Confidence: H
Observatio:
Source Name: Urban Geology Automated Information System (UGAIS)
Source Details: File: OTTAWA2.txt RecordID: 061020 NTS_Sheet: 31G05G
Confiden 1: Logged by professional. Exact and complete description of material and properties.

Source Appl: Spatial/Tabular
Source Iden: 1
Scale or Res: Varies
Horizontal: NAD27
Verticalda: Mean Average Sea Level

Source List

Source Identifier: 1
Source Type: Data Survey
Source Date: 1956-1972
Scale or Resolution: Varies
Source Name: Urban Geology Automated Information System (UGAIS)
Source Originators: Geological Survey of Canada

Horizontal Datum: NAD27
Vertical Datum: Mean Average Sea Level
Projection Name: Universal Transverse Mercator

26	1 of 1	NNW/152.4	64.9 / -1.92	Conseil des ecoles catholiques du Centre-Est CECCE 340, rue York Ottawa ON K1N 5V3	GEN
--------------------	--------	-----------	--------------	---	-----

Generator No: ON5064159
SIC Code:
SIC Description:
Approval Years: As of Oct 2022
PO Box No:
Country: Canada
Status: Registered
Co Admin:
Choice of Contact:
Phone No Admin:
Contaminated Facility:
MHSW Facility:

Detail(s)

Waste Class: 146 T
Waste Class Name: OTHER SPECIFIED INORGANICS

27	1 of 1	E/152.4	69.7 / 2.94	151 CHAPEL ST. Ottawa ON	WWIS
--------------------	--------	---------	-------------	-----------------------------	------

Well ID: 7220781
Construction Date:
Use 1st: Monitoring
Use 2nd:

Flowing (Y/N):
Flow Rate:
Data Entry Status:
Data Src:

Map Key	Number of Records	Direction/ Distance (m)	Elev/Diff (m)	Site	DB
Final Well Status:	Observation Wells			Date Received:	27-May-2014 00:00:00
Water Type:				Selected Flag:	TRUE
Casing Material:				Abandonment Rec:	
Audit No:	Z171270			Contractor:	7328
Tag:	A130190			Form Version:	7
Constructn Method:				Owner:	
Elevation (m):				County:	OTTAWA-CARLETON
Elevatn Reliabilty:				Lot:	
Depth to Bedrock:				Concession:	
Well Depth:				Concession Name:	
Overburden/Bedrock:				Easting NAD83:	
Pump Rate:				Northing NAD83:	
Static Water Level:				Zone:	
Clear/Cloudy:				UTM Reliability:	
Municipality:		NEPEAN TOWNSHIP			
Site Info:					

PDF URL (Map): https://d2khazk8e83rdv.cloudfront.net/moe_mapping/downloads/2Water/Wells_pdfs/722\7220781.pdf

Additional Detail(s) (Map)

Well Completed Date: 2012/08/14
Year Completed: 2012
Depth (m): 11.28
Latitude: 45.4311990728288
Longitude: -75.6802445340996
Path: 722\7220781.pdf

Bore Hole Information

Bore Hole ID:	1004779138	Elevation:	
DP2BR:		Elevrc:	
Spatial Status:		Zone:	18
Code OB:		East83:	446790.00
Code OB Desc:		North83:	5031078.00
Open Hole:		Org CS:	UTM83
Cluster Kind:		UTMRC:	4
Date Completed:	14-Aug-2012 00:00:00	UTMRC Desc:	margin of error : 30 m - 100 m
Remarks:		Location Method:	wwr
Loc Method Desc:	on Water Well Record		
Elevrc Desc:			
Location Source Date:			
Improvement Location Source:			
Improvement Location Method:			
Source Revision Comment:			
Supplier Comment:			

Overburden and Bedrock

Materials Interval

Formation ID: 1005172382
Layer: 3
Color: 6
General Color: BROWN
Mat1: 28
Most Common Material: SAND
Mat2: 11
Mat2 Desc: GRAVEL
Mat3: 01
Mat3 Desc: FILL
Formation Top Depth: 0.30000001192092896
Formation End Depth: 1.0099999904632568
Formation End Depth UOM: m

Map Key	Number of Records	Direction/ Distance (m)	Elev/Diff (m)	Site	DB
----------------	--------------------------	------------------------------------	--------------------------	-------------	-----------

**Overburden and Bedrock
Materials Interval**

Formation ID: 1005172380
Layer: 1
Color: 8
General Color: BLACK
Mat1:
Most Common Material:
Mat2:
Mat2 Desc:
Mat3:
Mat3 Desc:
Formation Top Depth: 0.0
Formation End Depth: 0.10000000149011612
Formation End Depth UOM: m

**Overburden and Bedrock
Materials Interval**

Formation ID: 1005172383
Layer: 4
Color: 6
General Color: BROWN
Mat1: 05
Most Common Material: CLAY
Mat2: 28
Mat2 Desc: SAND
Mat3: 84
Mat3 Desc: SILTY
Formation Top Depth: 1.0099999904632568
Formation End Depth: 11.279999732971191
Formation End Depth UOM: m

**Overburden and Bedrock
Materials Interval**

Formation ID: 1005172381
Layer: 2
Color: 2
General Color: GREY
Mat1: 12
Most Common Material: STONES
Mat2:
Mat2 Desc:
Mat3: 01
Mat3 Desc: FILL
Formation Top Depth: 0.10000000149011612
Formation End Depth: 0.30000001192092896
Formation End Depth UOM: m

**Annular Space/Abandonment
Sealing Record**

Plug ID: 1005172390
Layer: 1
Plug From: 4.199999809265137
Plug To: 5.199999809265137
Plug Depth UOM: m

Method of Construction & Well

<i>Map Key</i>	<i>Number of Records</i>	<i>Direction/ Distance (m)</i>	<i>Elev/Diff (m)</i>	<i>Site</i>	<i>DB</i>
<u>Use</u>					
<i>Method Construction ID:</i>		1005172389			
<i>Method Construction Code:</i>		F			
<i>Method Construction:</i>		H.S.A.			
<i>Other Method Construction:</i>					
<u>Pipe Information</u>					
<i>Pipe ID:</i>		1005172379			
<i>Casing No:</i>		0			
<i>Comment:</i>					
<i>Alt Name:</i>					
<u>Construction Record - Casing</u>					
<i>Casing ID:</i>		1005172386			
<i>Layer:</i>		1			
<i>Material:</i>		5			
<i>Open Hole or Material:</i>		PLASTIC			
<i>Depth From:</i>		0.0			
<i>Depth To:</i>		6.199999809265137			
<i>Casing Diameter:</i>		5.0			
<i>Casing Diameter UOM:</i>		cm			
<i>Casing Depth UOM:</i>		m			
<u>Construction Record - Screen</u>					
<i>Screen ID:</i>		1005172387			
<i>Layer:</i>		1			
<i>Slot:</i>		10			
<i>Screen Top Depth:</i>		6.199999809265137			
<i>Screen End Depth:</i>		9.199999809265137			
<i>Screen Material:</i>		5			
<i>Screen Depth UOM:</i>		m			
<i>Screen Diameter UOM:</i>		cm			
<i>Screen Diameter:</i>		5.0			
<u>Water Details</u>					
<i>Water ID:</i>		1005172385			
<i>Layer:</i>					
<i>Kind Code:</i>					
<i>Kind:</i>					
<i>Water Found Depth:</i>					
<i>Water Found Depth UOM:</i>		m			
<u>Hole Diameter</u>					
<i>Hole ID:</i>		1005172384			
<i>Diameter:</i>		20.0			
<i>Depth From:</i>		0.0			
<i>Depth To:</i>		11.279999732971191			
<i>Hole Depth UOM:</i>		m			
<i>Hole Diameter UOM:</i>		cm			
<u>Links</u>					
<i>Bore Hole ID:</i>	1004779138			<i>Tag No:</i>	A130190
<i>Depth M:</i>	11.28			<i>Contractor:</i>	7328
<i>Year Completed:</i>	2012			<i>Path:</i>	722\7220781.pdf

Map Key	Number of Records	Direction/ Distance (m)	Elev/Diff (m)	Site	DB
Well Completed Dt: 2012/08/14				Latitude: 45.4311990728288	
Audit No: Z171270				Longitude: -75.6802445340996	
28	1 of 2	ESE/155.5	69.2 / 2.39	450 Rideau Street Ottawa ON K1N 5Z4	EHS
Order No:	20090205017			Nearest Intersection: Rideau Street and Chapel Ave	
Status:	C			Municipality: Ottawa	
Report Type:	Standard Report			Client Prov/State: ON	
Report Date:	2/11/2009			Search Radius (km): 0.25	
Date Received:	2/5/2009			X: -75.680459	
Previous Site Name:				Y: 45.430704	
Lot/Building Size:					
Additional Info Ordered:	Fire Insur. Maps and/or Site Plans				
28	2 of 2	ESE/155.5	69.2 / 2.39	Cdn Council Intl Co-operation 450 Rideau St Suite 200 Ottawa ON K1N 5Z4	SCT
Established:	01-DEC-68				
Plant Size (ft²):					
Employment:					
--Details--					
Description:	Business Associations				
SIC/NAICS Code:	813910				
29	1 of 1	SW/161.5	66.8 / 0.05	ON	BORE
Borehole ID:	613582			Inclin FLG: No	
OGF ID:	215514829			SP Status: Initial Entry	
Status:				Surv Elev: No	
Type:	Borehole			Piezometer: No	
Use:				Primary Name:	
Completion Date:	JAN-1970			Municipality:	
Static Water Level:				Lot:	
Primary Water Use:				Township:	
Sec. Water Use:				Latitude DD: 45.430227	
Total Depth m:	15.3			Longitude DD: -75.683548	
Depth Ref:	Ground Surface			UTM Zone: 18	
Depth Elev:				Easting: 446531	
Drill Method:				Northing: 5030972	
Orig Ground Elev m:	60.7			Location Accuracy:	
Elev Reliabil Note:				Accuracy: Not Applicable	
DEM Ground Elev m:	61.5				
Concession:					
Location D:					
Survey D:					
Comments:					
<u>Borehole Geology Stratum</u>					
Geology Stratum ID:	218395702			Mat Consistency: Firm	
Top Depth:	3			Material Moisture:	
Bottom Depth:	6.1			Material Texture:	
Material Color:	Grey			Non Geo Mat Type:	
Material 1:	Clay			Geologic Formation:	
Material 2:	Silt			Geologic Group:	
Material 3:				Geologic Period:	

Map Key	Number of Records	Direction/ Distance (m)	Elev/Diff (m)	Site	DB
Material 4:				Depositional Gen:	
Gsc Material Description:					
Stratum Description:		CLAY. GREY,FIRM,FISSURED.			
Geology Stratum ID:	218395699			Mat Consistency:	
Top Depth:	0			Material Moisture:	
Bottom Depth:	1.2			Material Texture:	Fibrous
Material Color:				Non Geo Mat Type:	
Material 1:				Geologic Formation:	
Material 2:	Sand			Geologic Group:	
Material 3:	Bedrock			Geologic Period:	
Material 4:	Granuls			Depositional Gen:	
Gsc Material Description:					
Stratum Description:		ARTIFICIAL. FIBROUS.			
Geology Stratum ID:	218395705			Mat Consistency:	Loose
Top Depth:	8.1			Material Moisture:	
Bottom Depth:	11.1			Material Texture:	
Material Color:				Non Geo Mat Type:	
Material 1:	Unknown			Geologic Formation:	
Material 2:	Till			Geologic Group:	
Material 3:	Clay			Geologic Period:	
Material 4:				Depositional Gen:	
Gsc Material Description:					
Stratum Description:		UNSPECIFIED. LOOSE.			
Geology Stratum ID:	218395706			Mat Consistency:	Dense
Top Depth:	11.1			Material Moisture:	
Bottom Depth:	12.4			Material Texture:	
Material Color:				Non Geo Mat Type:	
Material 1:	Till			Geologic Formation:	
Material 2:	Bedrock			Geologic Group:	
Material 3:	Silt			Geologic Period:	
Material 4:				Depositional Gen:	
Gsc Material Description:					
Stratum Description:		TILL. VERY DENSE.			
Geology Stratum ID:	218395704			Mat Consistency:	Loose
Top Depth:	6.7			Material Moisture:	
Bottom Depth:	8.1			Material Texture:	
Material Color:				Non Geo Mat Type:	
Material 1:	Silt			Geologic Formation:	
Material 2:	Clay			Geologic Group:	
Material 3:				Geologic Period:	
Material 4:				Depositional Gen:	
Gsc Material Description:					
Stratum Description:		SILT. LOOSE.			
Geology Stratum ID:	218395701			Mat Consistency:	Dense
Top Depth:	2.3			Material Moisture:	
Bottom Depth:	3			Material Texture:	
Material Color:				Non Geo Mat Type:	
Material 1:	Sand			Geologic Formation:	
Material 2:	Silt			Geologic Group:	
Material 3:				Geologic Period:	
Material 4:				Depositional Gen:	
Gsc Material Description:					
Stratum Description:		SAND. DENSE.			
Geology Stratum ID:	218395703			Mat Consistency:	Loose
Top Depth:	6.1			Material Moisture:	
Bottom Depth:	6.7			Material Texture:	
Material Color:	Grey			Non Geo Mat Type:	
Material 1:	Clay			Geologic Formation:	
Material 2:	Silt			Geologic Group:	
Material 3:				Geologic Period:	

Map Key	Number of Records	Direction/ Distance (m)	Elev/Diff (m)	Site	DB
Material 4: Gsc Material Description: Stratum Description:				Depositional Gen: Mat Consistency: Material Moisture: Material Texture: Non Geo Mat Type: Geologic Formation: Geologic Group: Geologic Period: Depositional Gen:	
	CLAY. GREY, LOOSE, FISSURED.				
Geology Stratum ID:	218395707				
Top Depth:	12.4				
Bottom Depth:	15.3				
Material Color:					
Material 1:	Bedrock				
Material 2:	Limestone				
Material 3:					
Material 4:					
Gsc Material Description:					
Stratum Description:	BEDROCK. 00000009000400070007501700265002003651008 00355 008 000000140002501600049002002				
	**Note: Many records provided by the department have a truncated [Stratum Description] field.				
Geology Stratum ID:	218395700				
Top Depth:	1.2				
Bottom Depth:	2.3				
Material Color:					
Material 1:	Sand				
Material 2:	Silt				
Material 3:					
Material 4:					
Gsc Material Description:					
Stratum Description:	SAND.				
Source					
Source Type:	Data Survey			Source Appl:	Spatial/Tabular
Source Orig:	Geological Survey of Canada			Source Ident:	1
Source Date:	1956-1972			Scale or Res:	Varies
Confidence:	H			Horizontal:	NAD27
Observatio:				Verticalda:	Mean Average Sea Level
Source Name:	Urban Geology Automated Information System (UGAIS)				
Source Details:	File: OTTAWA2.txt RecordID: 060900 NTS_Sheet: 31G05G				
Confiden 1:	Logged by professional. Exact and complete description of material and properties.				
Source List					
Source Identifier:	1			Horizontal Datum:	NAD27
Source Type:	Data Survey			Vertical Datum:	Mean Average Sea Level
Source Date:	1956-1972			Projection Name:	Universal Transverse Mercator
Scale or Resolution:	Varies				
Source Name:	Urban Geology Automated Information System (UGAIS)				
Source Originators:	Geological Survey of Canada				
30	1 of 11	SW/161.8	67.6 / 0.78	NATIONAL GROCERS LOBLAW SUPERMARKETS 375 RIDEAU STREET OTTAWA ON K1N 5Y6	GEN
Generator No:	ON0129110				
SIC Code:	6571				
SIC Description:	CAMERA/PHOTO. SUPPLY				
Approval Years:	94,95,96,97				
PO Box No:					
Country:					
Status:					
Co Admin:					
Choice of Contact:					
Phone No Admin:					
Contaminated Facility:					

Map Key	Number of Records	Direction/ Distance (m)	Elev/Diff (m)	Site	DB
MHSW Facility:					
<u>Detail(s)</u>					
Waste Class:		264			
Waste Class Name:		PHOTOPROCESSING WASTES			
30	2 of 11	SW/161.8	67.6 / 0.78	NATIONAL GROCERS COMPANY LOBLAWS SUPERMARKETS 375 RIDEAU STREET OTTAWA ON K1N 5Y6	GEN
Generator No:		ON0129110			
SIC Code:		6571			
SIC Description:		CAMERA/PHOTO. SUPPLY			
Approval Years:		98,99,00,01			
PO Box No:					
Country:					
Status:					
Co Admin:					
Choice of Contact:					
Phone No Admin:					
Contaminated Facility:					
MHSW Facility:					
<u>Detail(s)</u>					
Waste Class:		264			
Waste Class Name:		PHOTOPROCESSING WASTES			
30	3 of 11	SW/161.8	67.6 / 0.78	LE DROIT JOURNAL DIV. OF GROUPE UNIMEDIA 375 RUE RIDEAU OTTAWA ON K1N 5Y6	GEN
Generator No:		ON0403901			
SIC Code:		2841			
SIC Description:		NEWSPAPER, ETC. IND.			
Approval Years:		86,87,88,89,90			
PO Box No:					
Country:					
Status:					
Co Admin:					
Choice of Contact:					
Phone No Admin:					
Contaminated Facility:					
MHSW Facility:					
<u>Detail(s)</u>					
Waste Class:		145			
Waste Class Name:		PAINT/PIGMENT/COATING RESIDUES			
30	4 of 11	SW/161.8	67.6 / 0.78	LE DROIT JOURNAL (OUT OF BUSINESS) DIV. OF GROUPE UNIMEDIA 375 RUE RIDEAU OTTAWA ON K1N 5Y6	GEN
Generator No:		ON0403901			
SIC Code:		2841			
SIC Description:		NEWSPAPER, ETC. IND.			
Approval Years:		92,93,96,97,98			
PO Box No:					

Map Key	Number of Records	Direction/ Distance (m)	Elev/Diff (m)	Site	DB
Country: Status: Co Admin: Choice of Contact: Phone No Admin: Contaminated Facility: MHSW Facility:					
<u>Detail(s)</u>					
Waste Class:		145			
Waste Class Name:		PAINT/PIGMENT/COATING RESIDUES			
30	5 of 11	SW/161.8	67.6 / 0.78	LE DROIT JOURNAL 24-285 DIV. OF GROUPE UNIMEDIA 375 RUE RIDEAU OTTAWA ON K1N 5Y6	GEN
Generator No:		ON0403901			
SIC Code:		2841			
SIC Description:		NEWSPAPER, ETC. IND.			
Approval Years:		94,95			
PO Box No:					
Country:					
Status:					
Co Admin:					
Choice of Contact:					
Phone No Admin:					
Contaminated Facility:					
MHSW Facility:					
<u>Detail(s)</u>					
Waste Class:		145			
Waste Class Name:		PAINT/PIGMENT/COATING RESIDUES			
30	6 of 11	SW/161.8	67.6 / 0.78	Loblaws Companies Inc 375 Rideau St. Ottawa ON K1N 5Y6	GEN
Generator No:		ON5944008			
SIC Code:		445110			
SIC Description:		SUPERMARKETS AND OTHER GROCERY (EXCEPT CONVENIENCE) STORES			
Approval Years:		2015			
PO Box No:					
Country:		Canada			
Status:					
Co Admin:		James Williams			
Choice of Contact:		CO_OFFICIAL			
Phone No Admin:		6472883298 Ext.			
Contaminated Facility:		No			
MHSW Facility:		No			
<u>Detail(s)</u>					
Waste Class:		312			
Waste Class Name:		PATHOLOGICAL WASTES			
30	7 of 11	SW/161.8	67.6 / 0.78	Loblaws Companies Inc 375 Rideau St. Ottawa ON K1N 5Y6	GEN

Map Key	Number of Records	Direction/ Distance (m)	Elev/Diff (m)	Site	DB	
Generator No: SIC Code: SIC Description: Approval Years: PO Box No: Country: Status: Co Admin: Choice of Contact: Phone No Admin: Contaminated Facility: MHSW Facility:		ON5944008 445110 SUPERMARKETS AND OTHER GROCERY (EXCEPT CONVENIENCE) STORES 2016 Canada Craig Hudak CO_OFFICIAL 9055957544 Ext. No No				
<u>Detail(s)</u>						
Waste Class:		269				
Waste Class Name:		NON-HALOGENATED PESTICIDES				
Waste Class:		145				
Waste Class Name:		PAINT/PIGMENT/COATING RESIDUES				
Waste Class:		331				
Waste Class Name:		WASTE COMPRESSED GASES				
Waste Class:		212				
Waste Class Name:		ALIPHATIC SOLVENTS				
Waste Class:		263				
Waste Class Name:		ORGANIC LABORATORY CHEMICALS				
Waste Class:		146				
Waste Class Name:		OTHER SPECIFIED INORGANICS				
Waste Class:		148				
Waste Class Name:		INORGANIC LABORATORY CHEMICALS				
Waste Class:		312				
Waste Class Name:		PATHOLOGICAL WASTES				
Waste Class:		252				
Waste Class Name:		WASTE OILS & LUBRICANTS				
Waste Class:		262				
Waste Class Name:		DETERGENTS/SOAPS				
Waste Class:		242				
Waste Class Name:		HALOGENATED PESTICIDES				
Waste Class:		261				
Waste Class Name:		PHARMACEUTICALS				
Waste Class:		112				
Waste Class Name:		ACID WASTE - HEAVY METALS				
Waste Class:		122				
Waste Class Name:		ALKALINE WASTES - OTHER METALS				

[30](#)

8 of 11

SW/161.8

67.6 / 0.78

LOBLAWS INC.
375 Rideau St.
Ottawa ON K1N 5Y6

GEN

Generator No: ON5944008
SIC Code:
SIC Description:

Map Key	Number of Records	Direction/ Distance (m)	Elev/Diff (m)	Site	DB
Approval Years:		As of Dec 2018			
PO Box No:					
Country:		Canada			
Status:		Registered			
Co Admin:					
Choice of Contact:					
Phone No Admin:					
Contaminated Facility:					
MHSW Facility:					
 <u>Detail(s)</u>					
Waste Class:		146 T			
Waste Class Name:		Other specified inorganic sludges, slurries or solids			
Waste Class:		148 A			
Waste Class Name:		Misc. wastes and inorganic chemicals			
Waste Class:		148 I			
Waste Class Name:		Misc. wastes and inorganic chemicals			
Waste Class:		212 I			
Waste Class Name:		Aliphatic solvents and residues			
Waste Class:		212 L			
Waste Class Name:		Aliphatic solvents and residues			
Waste Class:		242 L			
Waste Class Name:		Halogenated pesticides and herbicides			
Waste Class:		242 T			
Waste Class Name:		Halogenated pesticides and herbicides			
Waste Class:		252 L			
Waste Class Name:		Waste crankcase oils and lubricants			
Waste Class:		261 A			
Waste Class Name:		Pharmaceuticals			
Waste Class:		261 B			
Waste Class Name:		Pharmaceuticals			
Waste Class:		261 I			
Waste Class Name:		Pharmaceuticals			
Waste Class:		261 L			
Waste Class Name:		Pharmaceuticals			
Waste Class:		262 C			
Waste Class Name:		Detergents and soaps			
Waste Class:		262 L			
Waste Class Name:		Detergents and soaps			
Waste Class:		263 A			
Waste Class Name:		Misc. waste organic chemicals			
Waste Class:		263 C			
Waste Class Name:		Misc. waste organic chemicals			
Waste Class:		263 L			
Waste Class Name:		Misc. waste organic chemicals			
Waste Class:		269 L			
Waste Class Name:		Organic non-halogenated pesticide and herbicide wastes			

Map Key	Number of Records	Direction/ Distance (m)	Elev/Diff (m)	Site	DB
Waste Class: Waste Class Name:		269 T Organic non-halogenated pesticide and herbicide wastes			
Waste Class: Waste Class Name:		312 P Pathological wastes			
Waste Class: Waste Class Name:		331 I Waste compressed gases including cylinders			
Waste Class: Waste Class Name:		331 L Waste compressed gases including cylinders			
Waste Class: Waste Class Name:		112 C Acid solutions - containing heavy metals			
Waste Class: Waste Class Name:		122 C Alkaline slutions - containing other metals and non-metals (not cyanide)			
Waste Class: Waste Class Name:		145 I Wastes from the use of pigments, coatings and paints			
Waste Class: Waste Class Name:		145 L Wastes from the use of pigments, coatings and paints			

30	9 of 11	SW/161.8	67.6 / 0.78	LOBLAWS INC. 375 Rideau St. Ottawa ON K1N 5Y6	GEN
--------------------	---------	-----------------	--------------------	--	------------

Generator No: ON5944008
SIC Code:
SIC Description:
Approval Years: As of Jul 2020
PO Box No:
Country: Canada
Status: Registered
Co Admin:
Choice of Contact:
Phone No Admin:
Contaminated Facility:
MHSW Facility:

Detail(s)

Waste Class: 252 L
Waste Class Name: Waste crankcase oils and lubricants

Waste Class: 145 L
Waste Class Name: Wastes from the use of pigments, coatings and paints

Waste Class: 261 A
Waste Class Name: Pharmaceuticals

Waste Class: 331 L
Waste Class Name: Waste compressed gases including cylinders

Waste Class: 269 L
Waste Class Name: Organic non-halogenated pesticide and herbicide wastes

Waste Class: 122 C
Waste Class Name: Alkaline slutions - containing other metals and non-metals (not cyanide)

Waste Class: 112 C
Waste Class Name: Acid solutions - containing heavy metals

Map Key	Number of Records	Direction/ Distance (m)	Elev/Diff (m)	Site	DB
Waste Class: Waste Class Name:		212 L Aliphatic solvents and residues			
Waste Class: Waste Class Name:		331 I Waste compressed gases including cylinders			
Waste Class: Waste Class Name:		261 I Pharmaceuticals			
Waste Class: Waste Class Name:		148 A Misc. wastes and inorganic chemicals			
Waste Class: Waste Class Name:		261 L Pharmaceuticals			
Waste Class: Waste Class Name:		145 I Wastes from the use of pigments, coatings and paints			
Waste Class: Waste Class Name:		261 B Pharmaceuticals			
Waste Class: Waste Class Name:		146 T Other specified inorganic sludges, slurries or solids			
Waste Class: Waste Class Name:		269 T Organic non-halogenated pesticide and herbicide wastes			
Waste Class: Waste Class Name:		263 A Misc. waste organic chemicals			
Waste Class: Waste Class Name:		312 P Pathological wastes			
Waste Class: Waste Class Name:		263 L Misc. waste organic chemicals			
Waste Class: Waste Class Name:		212 I Aliphatic solvents and residues			
Waste Class: Waste Class Name:		262 L Detergents and soaps			
Waste Class: Waste Class Name:		262 C Detergents and soaps			
Waste Class: Waste Class Name:		242 T Halogenated pesticides and herbicides			
Waste Class: Waste Class Name:		148 I Misc. wastes and inorganic chemicals			
Waste Class: Waste Class Name:		263 C Misc. waste organic chemicals			
Waste Class: Waste Class Name:		242 L Halogenated pesticides and herbicides			

[30](#)

10 of 11

SW/161.8

67.6 / 0.78

LOBLAWS INC.
375 Rideau St.
Ottawa ON K1N 5Y6

GEN

Generator No: ON5944008
SIC Code:
SIC Description:

Map Key	Number of Records	Direction/ Distance (m)	Elev/Diff (m)	Site	DB
Approval Years:		As of Nov 2021			
PO Box No:					
Country:		Canada			
Status:		Registered			
Co Admin:					
Choice of Contact:					
Phone No Admin:					
Contaminated Facility:					
MHSW Facility:					
<u>Detail(s)</u>					
Waste Class:		261 B			
Waste Class Name:		Pharmaceuticals			
Waste Class:		112 C			
Waste Class Name:		Acid solutions - containing heavy metals			
Waste Class:		148 I			
Waste Class Name:		Misc. wastes and inorganic chemicals			
Waste Class:		331 I			
Waste Class Name:		Waste compressed gases including cylinders			
Waste Class:		242 L			
Waste Class Name:		Halogenated pesticides and herbicides			
Waste Class:		261 A			
Waste Class Name:		Pharmaceuticals			
Waste Class:		269 L			
Waste Class Name:		Organic non-halogenated pesticide and herbicide wastes			
Waste Class:		261 L			
Waste Class Name:		Pharmaceuticals			
Waste Class:		263 A			
Waste Class Name:		Misc. waste organic chemicals			
Waste Class:		312 P			
Waste Class Name:		Pathological wastes			
Waste Class:		261 I			
Waste Class Name:		Pharmaceuticals			
Waste Class:		263 L			
Waste Class Name:		Misc. waste organic chemicals			
Waste Class:		252 L			
Waste Class Name:		Waste crankcase oils and lubricants			
Waste Class:		263 C			
Waste Class Name:		Misc. waste organic chemicals			
Waste Class:		146 T			
Waste Class Name:		Other specified inorganic sludges, slurries or solids			
Waste Class:		148 A			
Waste Class Name:		Misc. wastes and inorganic chemicals			
Waste Class:		145 I			
Waste Class Name:		Wastes from the use of pigments, coatings and paints			
Waste Class:		262 L			
Waste Class Name:		Detergents and soaps			

Map Key	Number of Records	Direction/ Distance (m)	Elev/Diff (m)	Site	DB
Waste Class: Waste Class Name:		145 L Wastes from the use of pigments, coatings and paints			
Waste Class: Waste Class Name:		212 I Aliphatic solvents and residues			
Waste Class: Waste Class Name:		122 C Alkaline slutions - containing other metals and non-metals (not cyanide)			
Waste Class: Waste Class Name:		262 C Detergents and soaps			
Waste Class: Waste Class Name:		212 L Aliphatic solvents and residues			
Waste Class: Waste Class Name:		242 T Halogenated pesticides and herbicides			
Waste Class: Waste Class Name:		269 T Organic non-halogenated pesticide and herbicide wastes			
Waste Class: Waste Class Name:		331 L Waste compressed gases including cylinders			

<u>30</u>	11 of 11	SW/161.8	67.6 / 0.78	LOBLAWS INC. 375 Rideau St. Ottawa ON K1N 5Y6	GEN
---------------------------	----------	-----------------	--------------------	--	------------

Generator No: ON5944008
SIC Code:
SIC Description:
Approval Years: As of Oct 2022
PO Box No:
Country: Canada
Status: Registered
Co Admin:
Choice of Contact:
Phone No Admin:
Contaminated Facility:
MHSW Facility:

Detail(s)

Waste Class: 112 C
Waste Class Name: ACID WASTE - HEAVY METALS

Waste Class: 261 A
Waste Class Name: PHARMACEUTICALS

Waste Class: 263 L
Waste Class Name: ORGANIC LABORATORY CHEMICALS

Waste Class: 148 I
Waste Class Name: INORGANIC LABORATORY CHEMICALS

Waste Class: 252 L
Waste Class Name: WASTE OILS & LUBRICANTS

Waste Class: 269 T
Waste Class Name: NON-HALOGENATED PESTICIDES

Waste Class: 331 I
Waste Class Name: WASTE COMPRESSED GASES

Map Key	Number of Records	Direction/ Distance (m)	Elev/Diff (m)	Site	DB
Waste Class: Waste Class Name:		263 C ORGANIC LABORATORY CHEMICALS			
Waste Class: Waste Class Name:		145 L PAINT/PIGMENT/COATING RESIDUES			
Waste Class: Waste Class Name:		331 L WASTE COMPRESSED GASES			
Waste Class: Waste Class Name:		262 C DETERGENTS/SOAPS			
Waste Class: Waste Class Name:		242 T HALOGENATED PESTICIDES			
Waste Class: Waste Class Name:		148 A INORGANIC LABORATORY CHEMICALS			
Waste Class: Waste Class Name:		262 L DETERGENTS/SOAPS			
Waste Class: Waste Class Name:		269 L NON-HALOGENATED PESTICIDES			
Waste Class: Waste Class Name:		212 I ALIPHATIC SOLVENTS			
Waste Class: Waste Class Name:		146 T OTHER SPECIFIED INORGANICS			
Waste Class: Waste Class Name:		212 L ALIPHATIC SOLVENTS			
Waste Class: Waste Class Name:		242 L HALOGENATED PESTICIDES			
Waste Class: Waste Class Name:		261 B PHARMACEUTICALS			
Waste Class: Waste Class Name:		122 C ALKALINE WASTES - OTHER METALS			
Waste Class: Waste Class Name:		312 P PATHOLOGICAL WASTES			
Waste Class: Waste Class Name:		263 A ORGANIC LABORATORY CHEMICALS			
Waste Class: Waste Class Name:		261 L PHARMACEUTICALS			
Waste Class: Waste Class Name:		145 I PAINT/PIGMENT/COATING RESIDUES			
Waste Class: Waste Class Name:		261 I PHARMACEUTICALS			

[31](#)

1 of 8

S/166.1

69.0 / 2.20

390 Rideau Street
Ottawa ON K1N 5Y8

EHS

Order No: 20090910041
Status: C
Report Type: Standard Report
Report Date: 9/21/2009

Nearest Intersection:
Municipality:
Client Prov/State: ON
Search Radius (km): 0.25

Map Key	Number of Records	Direction/ Distance (m)	Elev/Diff (m)	Site	DB
Date Received:		9/10/2009		X:	-75.682483
Previous Site Name:				Y:	45.429891
Lot/Building Size:					
Additional Info Ordered:		Fire Insur. Maps and/or Sire Plans			

31	2 of 8	S/166.1	69.0 / 2.20	1900008 Ontario inc. 390 Rideau St. Ottawa ON K1N5Y8	GEN
Generator No:		ON7506786			
SIC Code:		491110, 446110, 446199			
SIC Description:		POSTAL SERVICE, 446110, ALL OTHER HEALTH AND PERSONAL CARE STORES			
Approval Years:		2016			
PO Box No:					
Country:		Canada			
Status:					
Co Admin:		Tony Chastik			
Choice of Contact:		CO_OFFICIAL			
Phone No Admin:		613-789-4444 Ext.			
Contaminated Facility:		No			
MHSW Facility:		No			
<u>Detail(s)</u>					
Waste Class:		261			
Waste Class Name:		PHARMACEUTICALS			

31	3 of 8	S/166.1	69.0 / 2.20	1900008 Ontario inc. 390 Rideau St. Ottawa ON K1N5Y8	GEN
Generator No:		ON7506786			
SIC Code:		491110, 446110, 446199			
SIC Description:		POSTAL SERVICE, 446110, ALL OTHER HEALTH AND PERSONAL CARE STORES			
Approval Years:		2015			
PO Box No:					
Country:		Canada			
Status:					
Co Admin:		Tony Chastik			
Choice of Contact:		CO_OFFICIAL			
Phone No Admin:		613-789-4444 Ext.			
Contaminated Facility:		No			
MHSW Facility:		No			
<u>Detail(s)</u>					
Waste Class:		261			
Waste Class Name:		PHARMACEUTICALS			

31	4 of 8	S/166.1	69.0 / 2.20	1900008 Ontario inc. 390 Rideau St. Ottawa ON K1N5Y8	GEN
Generator No:		ON7506786			
SIC Code:		491110, 446110, 446199			
SIC Description:		POSTAL SERVICE, 446110, ALL OTHER HEALTH AND PERSONAL CARE STORES			
Approval Years:		2014			
PO Box No:					
Country:		Canada			
Status:					
Co Admin:		Tony Chastik			

Map Key	Number of Records	Direction/ Distance (m)	Elev/Diff (m)	Site	DB
Choice of Contact: Phone No Admin: Contaminated Facility: MHSW Facility:		CO_OFFICIAL 613-789-4444 Ext. No No			
<u>Detail(s)</u>					
Waste Class: Waste Class Name:		261 PHARMACEUTICALS			
31	5 of 8	S/166.1	69.0 / 2.20	1900008 Ontario inc. 390 Rideau St. Ottawa ON K1N5Y8	GEN
Generator No: SIC Code: SIC Description: Approval Years: PO Box No: Country: Status: Co Admin: Choice of Contact: Phone No Admin: Contaminated Facility: MHSW Facility:		ON7506786 As of Dec 2018 Canada Registered			
<u>Detail(s)</u>					
Waste Class: Waste Class Name:		261 B Pharmaceuticals			
31	6 of 8	S/166.1	69.0 / 2.20	MJI Pharma Inc. 390 Rideau Street K1N5Y9 Ottawa ON K1N5Y8	GEN
Generator No: SIC Code: SIC Description: Approval Years: PO Box No: Country: Status: Co Admin: Choice of Contact: Phone No Admin: Contaminated Facility: MHSW Facility:		ON2557392 As of Jul 2020 Canada Registered			
<u>Detail(s)</u>					
Waste Class: Waste Class Name:		261 B Pharmaceuticals			
31	7 of 8	S/166.1	69.0 / 2.20	MJI Pharma Inc. 390 Rideau Street K1N5Y9 Ottawa ON K1N5Y8	GEN
Generator No: SIC Code: SIC Description:		ON2557392			

Map Key	Number of Records	Direction/ Distance (m)	Elev/Diff (m)	Site	DB
Approval Years: PO Box No: Country: Status: Co Admin: Choice of Contact: Phone No Admin: Contaminated Facility: MHSW Facility:		As of Nov 2021 Canada Registered			
<u>Detail(s)</u>					
Waste Class: Waste Class Name:		261 B Pharmaceuticals			
31	8 of 8	S/166.1	69.0 / 2.20	MJI Pharma Inc. 390 Rideau Street K1N5Y9 Ottawa ON K1N5Y8	GEN
Generator No: SIC Code: SIC Description: Approval Years: PO Box No: Country: Status: Co Admin: Choice of Contact: Phone No Admin: Contaminated Facility: MHSW Facility:		ON2557392 As of Oct 2022 Canada Registered			
<u>Detail(s)</u>					
Waste Class: Waste Class Name:		261 B PHARMACEUTICALS			
32	1 of 2	SSW/172.2	68.4 / 1.65	Rideau Bakery Limited 384 Rideau St Ottawa ON K1N 5Y8	SCT
Established: Plant Size (ft²): Employment:		01-JUN-30			
--Details--					
Description: SIC/NAICS Code:		Commercial Bakeries and Frozen Bakery Product Manufacturing 311814			
32	2 of 2	SSW/172.2	68.4 / 1.65	PRIVATE BUSINESS 384 RIDEAU STREET STORAGE TANK OTTAWA CITY ON K1N 5Y8	SPL
Ref No: Site No: Incident Dt: Year: Incident Cause: Incident Event: Contaminant Code:		162370 11/25/1998 VALVE/FITTING LEAK OR FAILURE		Discharger Report: Material Group: Health/Env Conseq: Client Type: Sector Type: Agency Involved: Nearest Watercourse:	
				OTTAWA W/D	

Map Key	Number of Records	Direction/ Distance (m)	Elev/Diff (m)	Site	DB
Contaminant Name: Contaminant Limit 1: Contam Limit Freq 1: Contaminant UN No 1: Environment Impact: POSSIBLE Nature of Impact: Water course or lake Receiving Medium: WATER Receiving Env: MOE Response: Dt MOE Arvl on Scn: MOE Reported Dt: 11/25/1998 Dt Document Closed: Incident Reason: GASKET/JOINT Site Name: Site County/District: Municipality No: 20101 Site Geo Ref Meth: Incident Summary: RIDEAU BAKERY- 13L FUEL OIL TO SUMP & SEWER DUE TO SEAL LEAK. Contaminant Qty:				Site Address: Site District Office: Site Postal Code: Site Region: Site Municipality: OTTAWA CITY Site Lot: Site Conc: Northing: Easting: Site Geo Ref Accu: Site Map Datum: SAC Action Class: Source Type:	

33	1 of 22	E/173.5	69.2 / 2.40	PIONEER PETROLEUMS LTD. 481 RIDEAU ST. SERVICE STATION OTTAWA CITY ON K1N 5Z3	SPL
Ref No: 116399 Site No: Incident Dt: 7/28/1995 Year: Incident Cause: CONTAINER OVERFLOW Incident Event: Contaminant Code: Contaminant Name: Contaminant Limit 1: Contam Limit Freq 1: Contaminant UN No 1: Environment Impact: NOT ANTICIPATED Nature of Impact: Receiving Medium: LAND Receiving Env: MOE Response: Dt MOE Arvl on Scn: MOE Reported Dt: 7/28/1995 Dt Document Closed: Incident Reason: ERROR Site Name: Site County/District: Municipality No: 20101 Site Geo Ref Meth: Incident Summary: PIONEER SERVICE STATION- 10 L GASOLINE TO ASPHALT- TNK OVERFLOW-CLEANED UP Contaminant Qty:				Discharger Report: Material Group: Health/Env Conseq: Client Type: Sector Type: Agency Involved: Nearest Watercourse: Site Address: Site District Office: Site Postal Code: Site Region: Site Municipality: OTTAWA CITY Site Lot: Site Conc: Northing: Easting: Site Geo Ref Accu: Site Map Datum: SAC Action Class: Source Type:	

33	2 of 22	E/173.5	69.2 / 2.40	PIONEER PETROLEUMS LTD. 481 RIDEAU STREET TANK TRUCK (CARGO) OTTAWA CITY ON K1N 5Z3	SPL
Ref No: 116416 Site No: Incident Dt: 7/28/1995 Year: Incident Cause: CONTAINER OVERFLOW Incident Event: Contaminant Code:				Discharger Report: Material Group: Health/Env Conseq: Client Type: Sector Type: Agency Involved: Nearest Watercourse:	

Map Key	Number of Records	Direction/ Distance (m)	Elev/Diff (m)	Site	DB
Contaminant Name: Contaminant Limit 1: Contam Limit Freq 1: Contaminant UN No 1: Environment Impact: NOT ANTICIPATED Nature of Impact: Receiving Medium: LAND Receiving Env: MOE Response: Dt MOE Arvl on Scn: MOE Reported Dt: 7/28/1995 Dt Document Closed: Incident Reason: ERROR Site Name: Site County/District: Municipality No: 20101 Site Geo Ref Meth: Incident Summary: PIONEER PETROLEUM-8 L GASOLINE TO GRND,U/G TANKOVERFILLED,CLEANED-UP. Contaminant Qty:				Site Address: Site District Office: Site Postal Code: Site Region: Site Municipality: OTTAWA CITY Site Lot: Site Conc: Northing: Easting: Site Geo Ref Accu: Site Map Datum: SAC Action Class: Source Type:	
33	3 of 22	E/173.5	69.2 / 2.40	PIONEER PETROLEUMS ATTN LOLA LAURIE 481 RIDEAU ST OTTAWA ON K1N5Z3	PRT
Location ID: 11070 Type: retail Expiry Date: 1994-12-31 Capacity (L): 5000 Licence #: 0033805001					
33	4 of 22	E/173.5	69.2 / 2.40	PIONEER PETROLEUMS ATTN LOLA LAURIE 481 RIDEAU ST OTTAWA ON K1N5Z3	PRT
Location ID: 11070 Type: retail Expiry Date: 1995-07-31 Capacity (L): 77100 Licence #: 0052637001					
33	5 of 22	E/173.5	69.2 / 2.40	PIONEER PETROLEUMS (QUINTE) 481 RIDEAU ST OTTAWA ON K1N5Z3	RST
Headcode: 1186800 Headcode Desc: Service Stations-Gasoline, Oil & Natural Gas Phone: 6137893103 List Name: Description:					
33	6 of 22	E/173.5	69.2 / 2.40	PIONEER PETROLEUMS 481 RIDEAU ST OTTAWA ON K1N 5Z3	RST
Headcode: 1186800 Headcode Desc: Service Stations-Gasoline, Oil & Natural Gas Phone: 6137893103 List Name: Description:					

Map Key	Number of Records	Direction/ Distance (m)	Elev/Diff (m)	Site	DB
33	7 of 22	E/173.5	69.2 / 2.40	Kem Oil Limited 481 Rideau St Ottawa ON K1N 5Z3	SPL
Ref No:	6883-5Q7L47			Discharger Report:	
Site No:				Material Group:	Oil
Incident Dt:	8/7/2003			Health/Env Conseq:	
Year:				Client Type:	
Incident Cause:	Overflow (Tanks Lagoons)			Sector Type:	Tank Truck
Incident Event:				Agency Involved:	
Contaminant Code:	12			Nearest Watercourse:	
Contaminant Name:	GASOLINE			Site Address:	
Contaminant Limit 1:				Site District Office:	Ottawa
Contam Limit Freq 1:				Site Postal Code:	
Contaminant UN No 1:				Site Region:	Eastern
Environment Impact:	Not Anticipated			Site Municipality:	Ottawa
Nature of Impact:				Site Lot:	
Receiving Medium:	Land			Site Conc:	
Receiving Env:				Northing:	
MOE Response:				Easting:	
Dt MOE Arvl on Scn:				Site Geo Ref Accu:	
MOE Reported Dt:	8/7/2003			Site Map Datum:	
Dt Document Closed:				SAC Action Class:	Spills
Incident Reason:	Error- Operator error			Source Type:	
Site Name:	PIONEER GAS STATION<UNOFFICIAL>				
Site County/District:					
Municipality No:					
Site Geo Ref Meth:					
Incident Summary:	TSSA: overfilled gasoline tank. Cleaned.				
Contaminant Qty:	40 L				
33	8 of 22	E/173.5	69.2 / 2.40	321216 Alberta Ltd. 481 RIDEAU ST, OTTAWA, ON, K1N 5Z3 ON K1N 5Z3	RSC
RSC ID:	86514			Cert Date:	27-Aug-10
RA No:				Cert Prop Use No:	No CPU
RSC Type:				Intended Prop Use:	Commercial
Curr Property Use:	Commercial			Qual Person Name:	Hussein Valji
Ministry District:	OTTAWA			Stratified (Y/N):	
Filing Date:	11-Apr-11			Audit (Y/N):	
Date Ack:				Entire Leg Prop. (Y/N):	Yes
Date Returned:				Accuracy Estimate:	6 to 10 meters
Restoration Type:				Telephone:	613-7893781x129
Soil Type:				Fax:	613-7890207
Criteria:				Email:	hvalji@gmail.com
CPU Issued Sect 1686:	No				
Asmt Roll No:	0614020 - 60106300				
Prop ID No (PIN):	04213-0189				
Property Municipal Address:	481 RIDEAU ST, OTTAWA, ON, K1N 5Z3				
Mailing Address:	475 RIDEAU ST, OTTAWA, ON, K1N 5Z3				
Latitude & Longitude:	45.43158090N 75.67960990W (converted from UTM)				
UTM Coordinates:	NAD83 18-446840-5031120				
Consultant:					
Legal Desc:	SOUTH HALF OF LOT 30; NORTH SIDE RIDEAU STREET, PLAN 43586, CITY OF OTTAWA, AS DESCRIBED IN INSTRUMENT NO. NS234699.				
Measurement Method:	Global Positioning System				
Applicable Standards:	Stratified Site Conditions Standard, with Nonpotable Ground Water, Medium/Fine Textured Soil, for Industrial/Commercial/Community property use				
RSC PDF:					

Map Key	Number of Records	Direction/ Distance (m)	Elev/Diff (m)	Site	DB
33	9 of 22	E/173.5	69.2 / 2.40	481 RIDEAU STREET Ottawa ON K1N 5Z3	HINC
External File Num:		FS INC 0609-02672			
Fuel Occurrence Type:		Fire			
Date of Occurrence:		9/18/2006			
Fuel Type Involved:		Propane			
Status Desc:		Completed - Causal Analysis(End)			
Job Type Desc:		Incident/Near-Miss Occurrence (FS)			
Oper. Type Involved:		Retail Fuel Station (FS, SS, Multifunctional)			
Service Interruptions:		Yes			
Property Damage:		Yes			
Fuel Life Cycle Stage:		Storage and Dispensing			
Root Cause:		Root Cause: Equipment/Material/Component:Yes Procedures:Yes Maintenance:Yes Design:No Training: No Management:Yes Human Factors:Yes			
Reported Details:					
Fuel Category:		Gaseous Fuel			
Occurrence Type:		Incident			
Affiliation:		Emergency Services (Fire, Police,etc)			
County Name:		Ottawa			
Approx. Quant. Rel:					
Nearby body of water:					
Enter Drainage Syst.:					
Approx. Quant. Unit:					
Environmental Impact:					

33	10 of 22	E/173.5	69.2 / 2.40	PIONEER ENERGY MANAGEMENT INC. 481 RIDEAU ST OTTAWA ON	DTNK
--------------------	----------	---------	-------------	--	------

Delisted Expired Fuel Safety Facilities

Instance No:	9640599	Expired Date:	
Status:	EXPIRED	Max Hazard Rank:	
Instance ID:	385541	Facility Location:	
Instance Type:	FS Facility	Facility Type:	
Instance Creation Dt:		Fuel Type 2:	
Instance Install Dt:		Fuel Type 3:	
Item Description:		Panam Related:	
Manufacturer:		Panam Venue Nm:	
Model:		External Identifier:	
Serial No:		Item:	
ULC Standard:		Piping Steel:	
Quantity:		Piping Galvanized:	
Unit of Measure:		Tank Single Wall St:	
Overfill Prot Type:		Piping Underground:	
Creation Date:		Tank Underground:	
Next Periodic Str DT:		Source:	
TSSA Base Sched Cycle 2:			
TSSA Max Hazard Rank 1:			
TSSA Risk Based Periodic Yn:			
TSSA Volume of Directives:			
TSSA Periodic Exempt:			
TSSA Statutory Interval:			
TSSA Recd Insp Interva:			
TSSA Recd Tolerance:			
TSSA Program Area:			
TSSA Program Area 2:			
Description:	Fuels Safety Propane Filling Plant > 5000 USW		

Map Key	Number of Records	Direction/ Distance (m)	Elev/Diff (m)	Site	DB
Original Source:		EXP			
Record Date:		Up to Mar 2012			

33	11 of 22	E/173.5	69.2 / 2.40	PIONEER ENERGY MANAGEMENT INC. 481 RIDEAU ST OTTAWA ON K1N 5Z3	DTNK
--------------------	----------	---------	-------------	--	------

Delisted Expired Fuel Safety Facilities

Instance No:	9740440	Expired Date:	7/3/2002
Status:	EXPIRED	Max Hazard Rank:	
Instance ID:		Facility Location:	
Instance Type:	FS Facility	Facility Type:	
Instance Creation Dt:		Fuel Type 2:	
Instance Install Dt:		Fuel Type 3:	
Item Description:		Panam Related:	
Manufacturer:		Panam Venue Nm:	
Model:		External Identifier:	
Serial No:		Item:	
ULC Standard:		Piping Steel:	
Quantity:		Piping Galvanized:	
Unit of Measure:		Tank Single Wall St:	
Overfill Prot Type:		Piping Underground:	
Creation Date:		Tank Underground:	
Next Periodic Str DT:		Source:	
TSSA Base Sched Cycle 2:			
TSSAMax Hazard Rank 1:			
TSSA Risk Based Periodic Yn:			
TSSA Volume of Directives:			
TSSA Periodic Exempt:			
TSSA Statutory Interval:			
TSSA Recd Insp Interva:			
TSSA Recd Tolerance:			
TSSA Program Area:			
TSSA Program Area 2:			
Description:			
Original Source:	EXP		
Record Date:	Up to May 2013		

33	12 of 22	E/173.5	69.2 / 2.40	PIONEER ENERGY MANAGEMENT INC. 481 RIDEAU ST OTTAWA ON	DTNK
--------------------	----------	---------	-------------	--	------

Delisted Expired Fuel Safety Facilities

Instance No:	11331797	Expired Date:	
Status:	EXPIRED	Max Hazard Rank:	
Instance ID:	78594	Facility Location:	
Instance Type:	FS Piping	Facility Type:	
Instance Creation Dt:		Fuel Type 2:	
Instance Install Dt:		Fuel Type 3:	
Item Description:		Panam Related:	
Manufacturer:		Panam Venue Nm:	
Model:		External Identifier:	
Serial No:		Item:	
ULC Standard:		Piping Steel:	
Quantity:		Piping Galvanized:	
Unit of Measure:		Tank Single Wall St:	
Overfill Prot Type:		Piping Underground:	

Map Key	Number of Records	Direction/ Distance (m)	Elev/Diff (m)	Site	DB
Creation Date: Next Periodic Str DT: TSSA Base Sched Cycle 2: TSSAMax Hazard Rank 1: TSSA Risk Based Periodic Yn: TSSA Volume of Directives: TSSA Periodic Exempt: TSSA Statutory Interval: TSSA Recd Insp Interva: TSSA Recd Tolerance: TSSA Program Area: TSSA Program Area 2:				Tank Underground: Source:	
Description: Original Source: Record Date:		FS Piping EXP Up to Mar 2012			

33	13 of 22	E/173.5	69.2 / 2.40	PIONEER ENERGY MANAGEMENT INC. 481 RIDEAU ST OTTAWA ON	DTNK
--------------------	----------	---------	-------------	--	------

Delisted Expired Fuel Safety Facilities

Instance No: Status: Instance ID: Instance Type: Instance Creation Dt: Instance Install Dt: Item Description: Manufacturer: Model: Serial No: ULC Standard: Quantity: Unit of Measure: Overfill Prot Type: Creation Date: Next Periodic Str DT: TSSA Base Sched Cycle 2: TSSAMax Hazard Rank 1: TSSA Risk Based Periodic Yn: TSSA Volume of Directives: TSSA Periodic Exempt: TSSA Statutory Interval: TSSA Recd Insp Interva: TSSA Recd Tolerance: TSSA Program Area: TSSA Program Area 2:	11427465 EXPIRED 83910 FS Propane Tank	Expired Date: Max Hazard Rank: Facility Location: Facility Type: Fuel Type 2: Fuel Type 3: Panam Related: Panam Venue Nm: External Identifier: Item: Piping Steel: Piping Galvanized: Tank Single Wall St: Piping Underground: Tank Underground: Source:	
Description: Original Source: Record Date:	FS Propane Tank EXP Up to Mar 2012		

33	14 of 22	E/173.5	69.2 / 2.40	321216 Alberta Ltd. 481 Rideau St. Ottawa ON K1N 5Z3	GEN
--------------------	----------	---------	-------------	--	-----

Generator No: SIC Code: SIC Description: Approval Years: PO Box No:	ON5239071 237110 Water and Sewer Line and Related Structures Construction 2010
--	---

Map Key	Number of Records	Direction/ Distance (m)	Elev/Diff (m)	Site	DB
Country: Status: Co Admin: Choice of Contact: Phone No Admin: Contaminated Facility: MHSW Facility:					
<u>Detail(s)</u>					
Waste Class:		251			
Waste Class Name:		OIL SKIMMINGS & SLUDGES			

33	15 of 22	E/173.5	69.2 / 2.40	PIONEER QUINTE ATTN WENDY EVELEIGH 481 RIDEAU ST OTTAWA K1N 5Z3 ON CA ON	DTNK
--------------------	----------	---------	-------------	--	------

Delisted Expired Fuel Safety Facilities

Instance No:	11331778	Expired Date:	
Status:	EXPIRED	Max Hazard Rank:	NULL
Instance ID:		Facility Location:	481 RIDEAU ST OTTAWA K1N 5Z3 ON CA
Instance Type:		Facility Type:	FS LIQUID FUEL TANK
Instance Creation Dt:	10/2/1989	Fuel Type 2:	NULL
Instance Install Dt:	10/2/1989	Fuel Type 3:	NULL
Item Description:	FS Liquid Fuel Tank	Panam Related:	NULL
Manufacturer:	NULL	Panam Venue Nm:	NULL
Model:	NULL	External Identifier:	NULL
Serial No:	NULL	Item:	
ULC Standard:	NULL	Piping Steel:	
Quantity:	1	Piping Galvanized:	
Unit of Measure:	EA	Tank Single Wall St:	
Overfill Prot Type:	NULL	Piping Underground:	
Creation Date:	7/5/2009 1:24:50 AM	Tank Underground:	
Next Periodic Str DT:	NULL	Source:	FS Liquid Fuel Tank
TSSA Base Sched Cycle 2:	NULL		
TSSAMax Hazard Rank 1:	NULL		
TSSA Risk Based Periodic Yn:	NULL		
TSSA Volume of Directives:	NULL		
TSSA Periodic Exempt:	NULL		
TSSA Statutory Interval:	NULL		
TSSA Recd Insp Interva:	NULL		
TSSA Recd Tolerance:	NULL		
TSSA Program Area:	NULL		
TSSA Program Area 2:	NULL		
Description:	NULL		
Original Source:	EXP		
Record Date:	31-JUL-2020		

33	16 of 22	E/173.5	69.2 / 2.40	PIONEER QUINTE ATTN WENDY EVELEIGH 481 RIDEAU ST OTTAWA K1N 5Z3 ON CA ON	DTNK
--------------------	----------	---------	-------------	--	------

Delisted Expired Fuel Safety Facilities

Instance No:	11331760	Expired Date:	
Status:	EXPIRED	Max Hazard Rank:	NULL
Instance ID:		Facility Location:	481 RIDEAU ST OTTAWA K1N 5Z3 ON CA

Map Key	Number of Records	Direction/ Distance (m)	Elev/Diff (m)	Site	DB
Instance Type:				Facility Type:	FS LIQUID FUEL TANK
Instance Creation Dt:	10/2/1989			Fuel Type 2:	NULL
Instance Install Dt:	10/2/1989			Fuel Type 3:	NULL
Item Description:	FS Liquid Fuel Tank			Panam Related:	NULL
Manufacturer:	NULL			Panam Venue Nm:	NULL
Model:	NULL			External Identifier:	NULL
Serial No:	NULL			Item:	
ULC Standard:	NULL			Piping Steel:	
Quantity:	1			Piping Galvanized:	
Unit of Measure:	EA			Tank Single Wall St:	
Overfill Prot Type:	NULL			Piping Underground:	
Creation Date:	7/5/2009 1:24:42 AM			Tank Underground:	
Next Periodic Str DT:	NULL			Source:	FS Liquid Fuel Tank
TSSA Base Sched Cycle 2:	NULL				
TSSAMax Hazard Rank 1:	NULL				
TSSA Risk Based Periodic Yn:	NULL				
TSSA Volume of Directives:	NULL				
TSSA Periodic Exempt:	NULL				
TSSA Statutory Interval:	NULL				
TSSA Recd Insp Interva:	NULL				
TSSA Recd Tolerance:	NULL				
TSSA Program Area:	NULL				
TSSA Program Area 2:	NULL				
Description:	NULL				
Original Source:	EXP				
Record Date:	31-JUL-2020				

[33](#) 17 of 22 E/173.5 69.2 / 2.40 PIONEER QUINTE ATTN WENDY EVELEIGH 481 RIDEAU ST OTTAWA K1N 5Z3 ON CA ON DTNK

Delisted Expired Fuel Safety Facilities

Instance No:	11331743			Expired Date:	
Status:	EXPIRED			Max Hazard Rank:	NULL
Instance ID:				Facility Location:	481 RIDEAU ST OTTAWA K1N 5Z3 ON CA
Instance Type:				Facility Type:	FS LIQUID FUEL TANK
Instance Creation Dt:	10/2/1989			Fuel Type 2:	NULL
Instance Install Dt:	10/2/1989			Fuel Type 3:	NULL
Item Description:	FS Liquid Fuel Tank			Panam Related:	NULL
Manufacturer:	NULL			Panam Venue Nm:	NULL
Model:	NULL			External Identifier:	NULL
Serial No:	NULL			Item:	
ULC Standard:	NULL			Piping Steel:	
Quantity:	1			Piping Galvanized:	
Unit of Measure:	EA			Tank Single Wall St:	
Overfill Prot Type:	NULL			Piping Underground:	
Creation Date:	7/5/2009 1:24:47 AM			Tank Underground:	
Next Periodic Str DT:	NULL			Source:	FS Liquid Fuel Tank
TSSA Base Sched Cycle 2:	NULL				
TSSAMax Hazard Rank 1:	NULL				
TSSA Risk Based Periodic Yn:	NULL				
TSSA Volume of Directives:	NULL				
TSSA Periodic Exempt:	NULL				
TSSA Statutory Interval:	NULL				
TSSA Recd Insp Interva:	NULL				
TSSA Recd Tolerance:	NULL				
TSSA Program Area:	NULL				
TSSA Program Area 2:	NULL				
Description:	NULL				
Original Source:	EXP				
Record Date:	31-JUL-2020				

Map Key	Number of Records	Direction/ Distance (m)	Elev/Diff (m)	Site	DB
33	18 of 22	E/173.5	69.2 / 2.40	PIONEER QUINTE ATTN WENDY EVELEIGH 481 RIDEAU ST OTTAWA K1N 5Z3 ON CA ON	DTNK

Delisted Expired Fuel Safety Facilities

Instance No:	10906328	Expired Date:	
Status:	EXPIRED	Max Hazard Rank:	NULL
Instance ID:		Facility Location:	481 RIDEAU ST OTTAWA K1N 5Z3 ON CA
Instance Type:		Facility Type:	FS LIQUID FUEL TANK
Instance Creation Dt:	10/2/1989	Fuel Type 2:	NULL
Instance Install Dt:	10/2/1989	Fuel Type 3:	NULL
Item Description:	FS Liquid Fuel Tank	Panam Related:	NULL
Manufacturer:	NULL	Panam Venue Nm:	NULL
Model:	NULL	External Identifier:	NULL
Serial No:	NULL	Item:	
ULC Standard:	NULL	Piping Steel:	
Quantity:	1	Piping Galvanized:	
Unit of Measure:	EA	Tank Single Wall St:	
Overfill Prot Type:	NULL	Piping Underground:	
Creation Date:	7/5/2009 1:22:04 AM	Tank Underground:	
Next Periodic Str DT:	NULL	Source:	FS Liquid Fuel Tank
TSSA Base Sched Cycle 2:	NULL		
TSSA Max Hazard Rank 1:	NULL		
TSSA Risk Based Periodic Yn:	NULL		
TSSA Volume of Directives:	NULL		
TSSA Periodic Exempt:	NULL		
TSSA Statutory Interval:	NULL		
TSSA Recd Insp Interva:	NULL		
TSSA Recd Tolerance:	NULL		
TSSA Program Area:	NULL		
TSSA Program Area 2:	NULL		
Description:	NULL		
Original Source:	EXP		
Record Date:	31-JUL-2020		

33	19 of 22	E/173.5	69.2 / 2.40	PIONEER QUINTE ATTN WENDY EVELEIGH 481 RIDEAU ST OTTAWA K1N 5Z3 ON CA ON	FST
Instance No:	11331760	Manufacturer:			
Status:		Serial No:			
Cont Name:		Ulc Standard:			
Instance Type:		Quantity:			
Item:		Unit of Measure:			
Item Description:	FS Liquid Fuel Tank	Fuel Type:	Gasoline		
Tank Type:	Liquid Fuel Single Wall UST	Fuel Type2:	NULL		
Install Date:	10/2/1989	Fuel Type3:	NULL		
Install Year:	1982	Piping Steel:			
Years in Service:		Piping Galvanized:			
Model:	NULL	Tanks Single Wall St:			
Description:		Piping Underground:			
Capacity:	22700	No Underground:			
Tank Material:	Fiberglass (FRP)	Panam Related:			
Corrosion Protect:	Fiberglass	Panam Venue:			
Overfill Protect:					
Facility Type:	FS Liquid Fuel Tank				
Parent Facility Type:					
Facility Location:					
Device Installed Location:	481 RIDEAU ST OTTAWA K1N 5Z3 ON CA				

Map Key	Number of Records	Direction/ Distance (m)	Elev/Diff (m)	Site	DB
---------	-------------------	-------------------------	---------------	------	----

Liquid Fuel Tank Details

Overfill Protection:
 Owner Account Name: PIONEER QUINTE ATTN WENDY EVELEIGH
 Item: FS LIQUID FUEL TANK

33	20 of 22	E/173.5	69.2 / 2.40	PIONEER QUINTE ATTN WENDY EVELEIGH 481 RIDEAU ST OTTAWA K1N 5Z3 ON CA ON	FST
Instance No:	11331743			Manufacturer:	
Status:				Serial No:	
Cont Name:				Ulc Standard:	
Instance Type:				Quantity:	
Item:				Unit of Measure:	
Item Description:	FS Liquid Fuel Tank			Fuel Type:	Gasoline
Tank Type:	Liquid Fuel Single Wall UST			Fuel Type2:	NULL
Install Date:	10/2/1989			Fuel Type3:	NULL
Install Year:	1982			Piping Steel:	
Years in Service:				Piping Galvanized:	
Model:	NULL			Tanks Single Wall St:	
Description:				Piping Underground:	
Capacity:	22700			No Underground:	
Tank Material:	Fiberglass (FRP)			Panam Related:	
Corrosion Protect:	Fiberglass			Panam Venue:	
Overfill Protect:					
Facility Type:	FS Liquid Fuel Tank				
Parent Facility Type:					
Facility Location:					
Device Installed Location:	481 RIDEAU ST OTTAWA K1N 5Z3 ON CA				

Liquid Fuel Tank Details

Overfill Protection:
 Owner Account Name: PIONEER QUINTE ATTN WENDY EVELEIGH
 Item: FS LIQUID FUEL TANK

33	21 of 22	E/173.5	69.2 / 2.40	PIONEER QUINTE ATTN WENDY EVELEIGH 481 RIDEAU ST OTTAWA K1N 5Z3 ON CA ON	FST
Instance No:	10906328			Manufacturer:	
Status:				Serial No:	
Cont Name:				Ulc Standard:	
Instance Type:				Quantity:	
Item:				Unit of Measure:	
Item Description:	FS Liquid Fuel Tank			Fuel Type:	Gasoline
Tank Type:	Liquid Fuel Single Wall UST			Fuel Type2:	NULL
Install Date:	10/2/1989			Fuel Type3:	NULL
Install Year:	1982			Piping Steel:	
Years in Service:				Piping Galvanized:	
Model:	NULL			Tanks Single Wall St:	
Description:				Piping Underground:	
Capacity:	22700			No Underground:	
Tank Material:	Fiberglass (FRP)			Panam Related:	
Corrosion Protect:	Fiberglass			Panam Venue:	
Overfill Protect:					
Facility Type:	FS Liquid Fuel Tank				
Parent Facility Type:					
Facility Location:					
Device Installed Location:	481 RIDEAU ST OTTAWA K1N 5Z3 ON CA				

Map Key	Number of Records	Direction/ Distance (m)	Elev/Diff (m)	Site	DB
<u>Liquid Fuel Tank Details</u>					
Overfill Protection:					
Owner Account Name:		PIONEER QUINTE ATTN WENDY EVELEIGH			
Item:		FS LIQUID FUEL TANK			
33	22 of 22	E/173.5	69.2 / 2.40	PIONEER QUINTE ATTN WENDY EVELEIGH 481 RIDEAU ST OTTAWA K1N 5Z3 ON CA ON	FST
Instance No:		11331778		Manufacturer:	
Status:				Serial No:	
Cont Name:				Ulc Standard:	
Instance Type:				Quantity:	
Item:				Unit of Measure:	
Item Description:		FS Liquid Fuel Tank		Fuel Type: Gasoline	
Tank Type:		Liquid Fuel Single Wall UST		Fuel Type2: NULL	
Install Date:		10/2/1989		Fuel Type3: NULL	
Install Year:		1982		Piping Steel:	
Years in Service:				Piping Galvanized:	
Model:		NULL		Tanks Single Wall St:	
Description:				Piping Underground:	
Capacity:		9000		No Underground:	
Tank Material:		Fiberglass (FRP)		Panam Related:	
Corrosion Protect:		Fiberglass		Panam Venue:	
Overfill Protect:					
Facility Type:		FS Liquid Fuel Tank			
Parent Facility Type:					
Facility Location:					
Device Installed Location:		481 RIDEAU ST OTTAWA K1N 5Z3 ON CA			
<u>Liquid Fuel Tank Details</u>					
Overfill Protection:					
Owner Account Name:		PIONEER QUINTE ATTN WENDY EVELEIGH			
Item:		FS LIQUID FUEL TANK			
34	1 of 1	ENE/175.1	67.8 / 1.02	Hydro OTTAWA LIMITED 140 AUGUSTA OTTAWA ON K1N 8B8	GEN
Generator No:		ON4854743			
SIC Code:		221122			
SIC Description:		Electric Power Distribution			
Approval Years:		05			
PO Box No:					
Country:					
Status:					
Co Admin:					
Choice of Contact:					
Phone No Admin:					
Contaminated Facility:					
MHSW Facility:					
<u>Detail(s)</u>					
Waste Class:		243			
Waste Class Name:		PCB'S			
35	1 of 1	ESE/177.2	69.8 / 3.03	ON	BORE

Map Key	Number of Records	Direction/ Distance (m)	Elev/Diff (m)	Site	DB
Borehole ID:	613586			Inclin FLG:	No
OGF ID:	215514832			SP Status:	Initial Entry
Status:				Surv Elev:	No
Type:	Borehole			Piezometer:	No
Use:				Primary Name:	
Completion Date:				Municipality:	
Static Water Level:				Lot:	
Primary Water Use:				Township:	
Sec. Water Use:				Latitude DD:	45.430517
Total Depth m:	-999			Longitude DD:	-75.680228
Depth Ref:	Ground Surface			UTM Zone:	18
Depth Elev:				Easting:	446791
Drill Method:				Northing:	5031002
Orig Ground Elev m:	68.9			Location Accuracy:	
Elev Reliabil Note:				Accuracy:	Not Applicable
DEM Ground Elev m:	68.5				
Concession:					
Location D:					
Survey D:					
Comments:					
<u>Borehole Geology Stratum</u>					
Geology Stratum ID:	218395717			Mat Consistency:	Loose
Top Depth:	2.4			Material Moisture:	
Bottom Depth:				Material Texture:	
Material Color:	Brown			Non Geo Mat Type:	
Material 1:	Clay			Geologic Formation:	
Material 2:				Geologic Group:	
Material 3:				Geologic Period:	
Material 4:				Depositional Gen:	
Gsc Material Description:					
Stratum Description:		CLAY. BROWN, LOOSE, LAYERED. BEDROCK. GREY, FOSSILIFEROUS, FRACTURED. LOOSE, FISSURED. SILT.			
Geology Stratum ID:	218395716			Mat Consistency:	
Top Depth:	0			Material Moisture:	
Bottom Depth:	2.4			Material Texture:	
Material Color:				Non Geo Mat Type:	
Material 1:	Sand			Geologic Formation:	
Material 2:				Geologic Group:	
Material 3:				Geologic Period:	
Material 4:				Depositional Gen:	
Gsc Material Description:					
Stratum Description:		SAND.			
<u>Source</u>					
Source Type:	Data Survey			Source Appl:	Spatial/Tabular
Source Orig:	Geological Survey of Canada			Source Iden:	1
Source Date:	1956-1972			Scale or Res:	Varies
Confidence:	M			Horizontal:	NAD27
Observatio:				Verticalda:	Mean Average Sea Level
Source Name:		Urban Geology Automated Information System (UGAIS)			
Source Details:		File: OTTAWA2.txt RecordID: 060940 NTS_Sheet: 31G05G			
Confiden 1:		Logs are approximately correct. Lack of information. Doubtful terminology.			
<u>Source List</u>					
Source Identifier:	1			Horizontal Datum:	NAD27
Source Type:	Data Survey			Vertical Datum:	Mean Average Sea Level
Source Date:	1956-1972			Projection Name:	Universal Transverse Mercator

Map Key	Number of Records	Direction/ Distance (m)	Elev/Diff (m)	Site	DB
Scale or Resolution: Varies					
Source Name: Urban Geology Automated Information System (UGAIS)					
Source Originators: Geological Survey of Canada					
36	1 of 2	ESE/179.0	69.9 / 3.08	Enbridge Gas Distribution Inc. 458 Rideau St. Ottawa ON	SPL
Ref No:		8208-9DSKZA		Discharger Report:	
Site No:				Material Group:	
Incident Dt:		2013/11/25		Health/Env Conseq:	
Year:				Client Type:	
Incident Cause:		Leak/Break		Sector Type: Pipeline/Components	
Incident Event:				Agency Involved:	
Contaminant Code:		35		Nearest Watercourse:	
Contaminant Name:		NATURAL GAS (METHANE)		Site Address: 458 Rideau St.	
Contaminant Limit 1:				Site District Office:	
Contam Limit Freq 1:				Site Postal Code:	
Contaminant UN No 1:				Site Region:	
Environment Impact:		Confirmed		Site Municipality: Ottawa	
Nature of Impact:		Air Pollution		Site Lot:	
Receiving Medium:				Site Conc:	
Receiving Env:				Northing:	
MOE Response:		Not MOE mandate		Easting:	
Dt MOE Arvl on Scn:				Site Geo Ref Accu:	
MOE Reported Dt:		2013/11/25		Site Map Datum:	
Dt Document Closed:				SAC Action Class: TSSA - Fuel Safety Branch - Hydrocarbon Fuel Release/Spill	
Incident Reason:		Operator/Human Error		Source Type:	
Site Name:		Commercial<UNOFFICIAL>			
Site County/District:					
Municipality No:					
Site Geo Ref Meth:					
Incident Summary:		TSSA FSB: 1" PE service line strike			
Contaminant Qty:		0 other - see incident description			

36	2 of 2	ESE/179.0	69.9 / 3.08	PIPELINE HIT - 1" 458 RIDEAU ST.,OTTAWA,ON,K1N 5Z4,CA ON	PINC
Incident Id:				Pipe Material:	
Incident No:		1289684		Fuel Category:	
Incident Reported Dt:		11/25/2013		Health Impact:	
Type:		FS-Pipeline Incident		Environment Impact:	
Status Code:				Property Damage:	
Tank Status:		Pipeline Damage Reason Est		Service Interrupt:	
Task No:				Enforce Policy:	
Spills Action Centre:				Public Relation:	
Fuel Type:				Pipeline System:	
Fuel Occurrence Tp:				PSIG:	
Date of Occurrence:				Attribute Category:	
Occurrence Start Dt:				Regulator Location:	
Depth:				Method Details:	
Customer Acct Name:		PIPELINE HIT - 1"			
Incident Address:		458 RIDEAU ST.,OTTAWA,ON,K1N 5Z4,CA			
Operation Type:					
Pipeline Type:					
Regulator Type:					
Summary:					
Reported By:					
Affiliation:					
Occurrence Desc:					
Damage Reason:					

Map Key	Number of Records	Direction/ Distance (m)	Elev/Diff (m)	Site	DB
Notes:					
37	1 of 1	SE/179.6	69.9 / 3.12	385 Besserer Street Ottawa ON K1N 6B6	EHS
Order No:	20090224015			Nearest Intersection:	
Status:	C			Municipality:	
Report Type:	Custom Report			Client Prov/State:	ON
Report Date:	3/4/2009			Search Radius (km):	0.25
Date Received:	2/24/2009			X:	-75.680673
Previous Site Name:				Y:	45.430103
Lot/Building Size:					
Additional Info Ordered:	Fire Insur. Maps and/or Site Plans				
38	1 of 1	E/180.4	69.2 / 2.40	475 Rideau St Ottawa ON K1N5Z3	EHS
Order No:	20180307172			Nearest Intersection:	
Status:	C			Municipality:	
Report Type:	Standard Report			Client Prov/State:	ON
Report Date:	13-MAR-18			Search Radius (km):	.25
Date Received:	07-MAR-18			X:	-75.679927
Previous Site Name:				Y:	45.431646
Lot/Building Size:					
Additional Info Ordered:					
39	1 of 6	WSW/182.9	65.8 / -1.00	LOBLAWS SUPERMARKET #1170 363 RIDEAU ST OTTAWA ON K1N5Y6	PES
Detail Licence No:	23-01-11843-0			Operator Box:	
Licence No:	11843			Operator Class:	
Status:				Operator No:	
Approval Date:				Operator Type:	
Report Source:	Legacy Licenses (Excluding TS)			Oper Area Code:	613
Licence Type:	Limited Vendor			Oper Phone No:	7893330
Licence Type Code:	23			Operator Ext:	
Licence Class:	01			Operator Lot:	
Licence Control:	0			Oper Concession:	
Latitude:				Operator Region:	4
Longitude:				Operator District:	
Lot:				Operator County:	15
Concession:				Op Municipality:	
Region:				Post Office Box:	
District:				MOE District:	
County:				SWP Area Name:	
Trade Name:					
PDF URL:					
39	2 of 6	WSW/182.9	65.8 / -1.00	ON	BORE
Borehole ID:	613580			Inclin FLG:	No
OGF ID:	215514827			SP Status:	Initial Entry
Status:				Surv Elev:	No
Type:	Borehole			Piezometer:	No
Use:				Primary Name:	
Completion Date:				Municipality:	
Static Water Level:				Lot:	

Map Key	Number of Records	Direction/ Distance (m)	Elev/Diff (m)	Site	DB
Primary Water Use: Sec. Water Use: Total Depth m: -999 Depth Ref: Ground Surface Depth Elev: Drill Method: Orig Ground Elev m: 68.3 Elev Reliabil Note: DEM Ground Elev m: 61 Concession: Location D: Survey D: Comments:				Township: Latitude DD: 45.430225 Longitude DD: -75.683932 UTM Zone: 18 Easting: 446501 Northing: 5030972 Location Accuracy: Accuracy: Not Applicable	
<u>Borehole Geology Stratum</u>					
Geology Stratum ID: 218395687 Top Depth: 2.4 Bottom Depth: 7.6 Material Color: Material 1: Clay Material 2: Material 3: Material 4: Gsc Material Description: Stratum Description: CLAY. STIFF.				Mat Consistency: Stiff Material Moisture: Material Texture: Non Geo Mat Type: Geologic Formation: Geologic Group: Geologic Period: Depositional Gen:	
Geology Stratum ID: 218395689 Top Depth: 11.6 Bottom Depth: Material Color: Material 1: Bedrock Material 2: Material 3: Material 4: Gsc Material Description: Stratum Description: BEDROCK. DENSE. UNSPECIFIED. DENSE. BEDROCK. 00010 030 00025 010 00030 010 **Note: Many records provided by the department have a truncated [Stratum Description] field.				Mat Consistency: Dense Material Moisture: Material Texture: Non Geo Mat Type: Geologic Formation: Geologic Group: Geologic Period: Depositional Gen:	
Geology Stratum ID: 218395688 Top Depth: 7.6 Bottom Depth: 11.6 Material Color: Material 1: Gravel Material 2: Material 3: Material 4: Gsc Material Description: Stratum Description: GRAVEL. FIRM.				Mat Consistency: Firm Material Moisture: Material Texture: Non Geo Mat Type: Geologic Formation: Geologic Group: Geologic Period: Depositional Gen:	
Geology Stratum ID: 218395686 Top Depth: 0 Bottom Depth: 2.4 Material Color: Material 1: Fill Material 2: Material 3: Material 4: Gsc Material Description: Stratum Description: FILL.				Mat Consistency: Material Moisture: Material Texture: Non Geo Mat Type: Geologic Formation: Geologic Group: Geologic Period: Depositional Gen: fill	
<u>Source</u>					
Source Type: Data Survey				Source Appl: Spatial/Tabular	

Map Key	Number of Records	Direction/ Distance (m)	Elev/Diff (m)	Site	DB
Source Orig: Source Date: Confidence: Observatio: Source Name: Source Details: Confiden 1:	Geological Survey of Canada 1956-1972 H			Source Iden: Scale or Res: Horizontal: Verticalda:	1 Varies NAD27 Mean Average Sea Level
Urban Geology Automated Information System (UGAIS) File: OTTAWA2.txt RecordID: 060880 NTS_Sheet: 31G05G Logged by professional. Exact and complete description of material and properties.					
Source List					
Source Identifier: Source Type: Source Date: Scale or Resolution: Source Name: Source Originators:	1 Data Survey 1956-1972 Varies Urban Geology Automated Information System (UGAIS) Geological Survey of Canada			Horizontal Datum: Vertical Datum: Projection Name:	NAD27 Mean Average Sea Level Universal Transverse Mercator

39	3 of 6	WSW/182.9	65.8 / -1.00	LOBLAWS SUPERMARKETS LTD #1170 363 RIDEAU ST OTTAWA ON K1N 5Y6	PES
Detail Licence No: Licence No: Status: Approval Date: Report Source: Licence Type: Licence Type Code: Licence Class: Licence Control: Latitude: Longitude: Lot: Concession: Region: District: County: Trade Name: PDF URL:	Vendor			Operator Box: Operator Class: Operator No: Operator Type: Oper Area Code: Oper Phone No: Operator Ext: Operator Lot: Oper Concession: Operator Region: Operator District: Operator County: Op Municipality: Post Office Box: MOE District: SWP Area Name:	

39	4 of 6	WSW/182.9	65.8 / -1.00	LOBLAWS SUPERMARKET #1170 363 RIDEAU ST OTTAWA ON K1N 5Y6	PES
Detail Licence No: Licence No: Status: Approval Date: Report Source: Licence Type: Licence Type Code: Licence Class: Licence Control: Latitude: Longitude: Lot: Concession: Region: District: County: Trade Name: PDF URL:	Vendor			Operator Box: Operator Class: Operator No: Operator Type: Oper Area Code: Oper Phone No: Operator Ext: Operator Lot: Oper Concession: Operator Region: Operator District: Operator County: Op Municipality: Post Office Box: MOE District: SWP Area Name:	

Map Key	Number of Records	Direction/ Distance (m)	Elev/Diff (m)	Site	DB
39	5 of 6	WSW/182.9	65.8 / -1.00	363 Rideau St. Ottawa ON K1N 5Y6	EHS
Order No:	20130111187			Nearest Intersection:	
Status:	C			Municipality:	
Report Type:	Custom Report			Client Prov/State:	ON
Report Date:	23-JAN-13			Search Radius (km):	.25
Date Received:	09-JAN-13			X:	-694444.444444
Previous Site Name:				Y:	45.429712
Lot/Building Size:					
Additional Info Ordered:					
39	6 of 6	WSW/182.9	65.8 / -1.00	LOBLAWS SUPERMARKET #1170 363 RIDEAU ST OTTAWA ON K1N5Y6	PES
Detail Licence No:				Operator Box:	
Licence No:	17167			Operator Class:	
Status:				Operator No:	
Approval Date:				Operator Type:	
Report Source:	Legacy Licenses (Excluding TS)			Oper Area Code:	613
Licence Type:	Limited Vendor			Oper Phone No:	7893330
Licence Type Code:	23			Operator Ext:	
Licence Class:	01			Operator Lot:	
Licence Control:				Oper Concession:	
Latitude:				Operator Region:	
Longitude:				Operator District:	
Lot:				Operator County:	
Concession:				Op Municipality:	
Region:				Post Office Box:	
District:				MOE District:	
County:				SWP Area Name:	
Trade Name:					
PDF URL:					
40	1 of 1	SW/187.8	67.2 / 0.39	ON	BORE
Borehole ID:	613576			Inclin FLG:	No
OGF ID:	215514823			SP Status:	Initial Entry
Status:				Surv Elev:	No
Type:	Borehole			Piezometer:	No
Use:				Primary Name:	
Completion Date:				Municipality:	
Static Water Level:	15.9			Lot:	
Primary Water Use:				Township:	
Sec. Water Use:				Latitude DD:	45.429868
Total Depth m:	-999			Longitude DD:	-75.683416
Depth Ref:	Ground Surface			UTM Zone:	18
Depth Elev:				Easting:	446541
Drill Method:				Northing:	5030932
Orig Ground Elev m:	70.1			Location Accuracy:	
Elev Reliabil Note:				Accuracy:	Not Applicable
DEM Ground Elev m:	61.7				
Concession:					
Location D:					
Survey D:					
Comments:					

Map Key	Number of Records	Direction/ Distance (m)	Elev/Diff (m)	Site	DB
<u>Borehole Geology Stratum</u>					
Geology Stratum ID:	218395670			Mat Consistency:	Compact
Top Depth:	10.4			Material Moisture:	
Bottom Depth:	11			Material Texture:	
Material Color:				Non Geo Mat Type:	
Material 1:	Gravel			Geologic Formation:	
Material 2:				Geologic Group:	
Material 3:				Geologic Period:	
Material 4:				Depositional Gen:	
Gsc Material Description:					
Stratum Description:		GRAVEL. COMPACT.			
Geology Stratum ID:	218395668			Mat Consistency:	Firm
Top Depth:	0			Material Moisture:	
Bottom Depth:	1.8			Material Texture:	
Material Color:				Non Geo Mat Type:	
Material 1:	Sand			Geologic Formation:	
Material 2:				Geologic Group:	
Material 3:				Geologic Period:	
Material 4:				Depositional Gen:	
Gsc Material Description:					
Stratum Description:		SAND. FIRM.			
Geology Stratum ID:	218395671			Mat Consistency:	
Top Depth:	11			Material Moisture:	
Bottom Depth:				Material Texture:	
Material Color:	Grey			Non Geo Mat Type:	
Material 1:	Bedrock			Geologic Formation:	
Material 2:				Geologic Group:	
Material 3:				Geologic Period:	
Material 4:				Depositional Gen:	
Gsc Material Description:					
Stratum Description:		BEDROCK. STABLE AT 177.7 FEET.BEDROCK. GREY,FOSSILIFEROUS,CRYSTALINE.ENSE. 00025 018			
		**Note: Many records provided by the department have a truncated [Stratum Description] field.			
Geology Stratum ID:	218395669			Mat Consistency:	Firm
Top Depth:	1.8			Material Moisture:	
Bottom Depth:	10.4			Material Texture:	
Material Color:				Non Geo Mat Type:	
Material 1:	Clay			Geologic Formation:	
Material 2:				Geologic Group:	
Material 3:				Geologic Period:	
Material 4:				Depositional Gen:	
Gsc Material Description:					
Stratum Description:		CLAY. FIRM.			
<u>Source</u>					
Source Type:	Data Survey			Source Appl:	Spatial/Tabular
Source Orig:	Geological Survey of Canada			Source Iden:	1
Source Date:	1956-1972			Scale or Res:	Varies
Confidence:	H			Horizontal:	NAD27
Observatio:				Verticalda:	Mean Average Sea Level
Source Name:	Urban Geology Automated Information System (UGAIS)				
Source Details:	File: OTTAWA2.txt RecordID: 060840 NTS_Sheet: 31G05G				
Confiden 1:	Logged by professional. Exact and complete description of material and properties.				
<u>Source List</u>					
Source Identifier:	1			Horizontal Datum:	NAD27
Source Type:	Data Survey			Vertical Datum:	Mean Average Sea Level
Source Date:	1956-1972			Projection Name:	Universal Transverse Mercator
Scale or Resolution:	Varies				

Map Key	Number of Records	Direction/ Distance (m)	Elev/Diff (m)	Site	DB
Source Name:		Urban Geology Automated Information System (UGAIS)			
Source Originators:		Geological Survey of Canada			
41	1 of 1	SSW/187.9	67.8 / 1.00	Enbridge Gas Distribution Inc. 372 Rideau Street Ottawa ON	SPL
Ref No:	6777-8ZWNBL			Discharger Report:	
Site No:				Material Group:	
Incident Dt:	10-NOV-12			Health/Env Conseq:	
Year:				Client Type:	
Incident Cause:	Leak/Break			Sector Type:	Pipeline/Components
Incident Event:				Agency Involved:	
Contaminant Code:	35			Nearest Watercourse:	
Contaminant Name:	NATURAL GAS (METHANE)			Site Address:	372 Rideau Street
Contaminant Limit 1:				Site District Office:	
Contam Limit Freq 1:				Site Postal Code:	
Contaminant UN No 1:				Site Region:	
Environment Impact:	Not Anticipated			Site Municipality:	Ottawa
Nature of Impact:	Other Impact(s)			Site Lot:	
Receiving Medium:				Site Conc:	
Receiving Env:				Northing:	
MOE Response:	Referral to others			Easting:	
Dt MOE Arvl on Scn:				Site Geo Ref Accu:	
MOE Reported Dt:	10-NOV-12			Site Map Datum:	
Dt Document Closed:				SAC Action Class:	TSSA - Fuel Safety Branch - Hydrocarbon Fuel Release/Spill
Incident Reason:	Other			Source Type:	
Site Name:	372 Rideau Street<UNOFFICIAL>				
Site County/District:					
Municipality No:					
Site Geo Ref Meth:					
Incident Summary:	TSSA: 1" line damage; not safe, evac, media				
Contaminant Qty:	0 other - see incident description				
42	1 of 1	E/189.7	69.9 / 3.08	470 Rideau Street Ottawa ON K1N 5Z4	EHS
Order No:	20120529073			Nearest Intersection:	
Status:	C			Municipality:	
Report Type:	Standard Report			Client Prov/State:	ON
Report Date:	07-JUN-12			Search Radius (km):	.25
Date Received:	29-MAY-12			X:	-75.67978
Previous Site Name:				Y:	45.431103
Lot/Building Size:	97.50' x 93.35'; 9102 sq ft				
Additional Info Ordered:					
43	1 of 1	E/191.0	69.9 / 3.13	475 to 485 Rideau Street Ottawa ON	EHS
Order No:	20091023023			Nearest Intersection:	
Status:	C			Municipality:	
Report Type:	Standard Report			Client Prov/State:	ON
Report Date:	11/3/2009			Search Radius (km):	0.25
Date Received:	10/23/2009			X:	-75.680028
Previous Site Name:				Y:	45.43155
Lot/Building Size:					
Additional Info Ordered:	Fire Insur. Maps and/or Sire Plans				

Map Key	Number of Records	Direction/ Distance (m)	Elev/Diff (m)	Site	DB
44	1 of 5	SW/191.6	65.8 / -1.00	Loblaw Store<UNOFFICIAL> 363 Rideau Street Ottawa ON	SPL
Ref No:	2382-6PLLQH			Discharger Report:	
Site No:				Material Group:	
Incident Dt:	5/5/2006			Health/Env Conseq:	
Year:				Client Type:	
Incident Cause:				Sector Type:	
Incident Event:				Agency Involved:	
Contaminant Code:	38			Nearest Watercourse:	
Contaminant Name:	REFRIGERANT GAS, N.O.S.			Site Address:	363 Rideau Street
Contaminant Limit 1:				Site District Office:	Ottawa
Contam Limit Freq 1:				Site Postal Code:	
Contaminant UN No 1:				Site Region:	
Environment Impact:	Confirmed			Site Municipality:	Ottawa
Nature of Impact:				Site Lot:	
Receiving Medium:				Site Conc:	
Receiving Env:				Northing:	
MOE Response:				Easting:	
Dt MOE Arvl on Scn:				Site Geo Ref Accu:	
MOE Reported Dt:	5/8/2006			Site Map Datum:	
Dt Document Closed:				SAC Action Class:	
Incident Reason:				Source Type:	Other
Site Name:	Loblaw Store<UNOFFICIAL>				
Site County/District:					
Municipality No:					
Site Geo Ref Meth:					
Incident Summary:	Parson Refrigeration: leak of 113 kg R22				
Contaminant Qty:	113 kg				
44	2 of 5	SW/191.6	65.8 / -1.00	Loblaws Supermarket<UNOFFICIAL> 363 Rideau Ottawa ON	SPL
Ref No:	4247-6RMM7Y			Discharger Report:	
Site No:				Material Group:	
Incident Dt:	7/12/2006			Health/Env Conseq:	
Year:				Client Type:	
Incident Cause:				Sector Type:	
Incident Event:				Agency Involved:	
Contaminant Code:	15			Nearest Watercourse:	
Contaminant Name:	HYDRAULIC OIL			Site Address:	363 Rideau
Contaminant Limit 1:				Site District Office:	Ottawa
Contam Limit Freq 1:				Site Postal Code:	
Contaminant UN No 1:				Site Region:	
Environment Impact:	Not Anticipated			Site Municipality:	Ottawa
Nature of Impact:				Site Lot:	
Receiving Medium:				Site Conc:	
Receiving Env:				Northing:	
MOE Response:				Easting:	
Dt MOE Arvl on Scn:				Site Geo Ref Accu:	
MOE Reported Dt:	7/12/2006			Site Map Datum:	
Dt Document Closed:				SAC Action Class:	
Incident Reason:	Equipment Failure - Malfunction of system components			Source Type:	Other
Site Name:	Loblaws Supermarket<UNOFFICIAL>				
Site County/District:					
Municipality No:					
Site Geo Ref Meth:					
Incident Summary:	Loblaws: hydraulic fluid to CB, cleaning				
Contaminant Qty:	5 L				

Map Key	Number of Records	Direction/ Distance (m)	Elev/Diff (m)	Site	DB
44	3 of 5	SW/191.6	65.8 / -1.00	Loblaw's Properties Limited/Loblaw's Companies Limited 363 Rideau Street Ottawa ON K1N 5Y6	SPL
Ref No:	5158-7HHTSX			Discharger Report:	
Site No:				Material Group:	
Incident Dt:				Health/Env Conseq:	
Year:				Client Type:	
Incident Cause:				Sector Type:	
Incident Event:				Agency Involved:	
Contaminant Code:	38			Nearest Watercourse:	
Contaminant Name:	REFRIGERANT GAS, N.O.S.			Site Address:	
Contaminant Limit 1:				Site District Office:	Ottawa
Contam Limit Freq 1:				Site Postal Code:	
Contaminant UN No 1:				Site Region:	
Environment Impact:	Confirmed			Site Municipality:	Ottawa
Nature of Impact:	Air Pollution			Site Lot:	
Receiving Medium:				Site Conc:	
Receiving Env:				Northing:	
MOE Response:	No Field Response			Easting:	
Dt MOE Arvl on Scn:				Site Geo Ref Accu:	
MOE Reported Dt:	8/14/2008			Site Map Datum:	
Dt Document Closed:	10/4/2008			SAC Action Class:	Air Spills - Gases and Vapours
Incident Reason:				Source Type:	
Site Name:	Loblaw's Store <UNOFFICIAL>				
Site County/District:					
Municipality No:					
Site Geo Ref Meth:					
Incident Summary:	Loblaws Ottawa, R22 to Air. 255Lb fixed				
Contaminant Qty:	255 lb				
44	4 of 5	SW/191.6	65.8 / -1.00	PIPELINE HIT - 1" 363 RIDEAU STREET,,OTTAWA,ON,K1N 5Y6,CA ON	PINC
Incident Id:				Pipe Material:	
Incident No:	990964			Fuel Category:	
Incident Reported Dt:	1/9/2013			Health Impact:	
Type:	FS-Pipeline Incident			Environment Impact:	
Status Code:				Property Damage:	
Tank Status:	Pipeline Damage Reason Est			Service Interrupt:	
Task No:				Enforce Policy:	
Spills Action Centre:				Public Relation:	
Fuel Type:				Pipeline System:	
Fuel Occurrence Tp:				PSIG:	
Date of Occurrence:				Attribute Category:	
Occurrence Start Dt:				Regulator Location:	
Depth:				Method Details:	
Customer Acct Name:	PIPELINE HIT - 1"				
Incident Address:	363 RIDEAU STREET,,OTTAWA,ON,K1N 5Y6,CA				
Operation Type:					
Pipeline Type:					
Regulator Type:					
Summary:					
Reported By:					
Affiliation:					
Occurrence Desc:					
Damage Reason:					
Notes:					

Map Key	Number of Records	Direction/ Distance (m)	Elev/Diff (m)	Site	DB
44	5 of 5	SW/191.6	65.8 / -1.00	Parson Refrigeration (1985) Ltd. 363 Rideau St Ottawa ON K1N 5Y6	SPL
Ref No:	0003-BKVP77			Discharger Report:	
Site No:	NA			Material Group:	
Incident Dt:	2020/01/16			Health/Env Conseq:	0 - No Impact
Year:				Client Type:	Corporation
Incident Cause:				Sector Type:	Miscellaneous Industrial
Incident Event:	Leak/Break			Agency Involved:	
Contaminant Code:	38			Nearest Watercourse:	
Contaminant Name:	REFRIGERANT GAS, N.O.S.			Site Address:	363 Rideau St
Contaminant Limit 1:				Site District Office:	Ottawa
Contam Limit Freq 1:	n/a			Site Postal Code:	K1N 5Y6
Contaminant UN No 1:	1078			Site Region:	Eastern
Environment Impact:				Site Municipality:	Ottawa
Nature of Impact:				Site Lot:	
Receiving Medium:				Site Conc:	
Receiving Env:	Air			Northing:	
MOE Response:	No			Easting:	
Dt MOE Arvl on Scn:				Site Geo Ref Accu:	
MOE Reported Dt:	2020/01/16			Site Map Datum:	
Dt Document Closed:	2020/08/27			SAC Action Class:	Air Spills - Gases and Vapours Container/Drum/Tote
Incident Reason:	Equipment Failure			Source Type:	
Site Name:	Loblaws Rideau<UNOFFICIAL>				
Site County/District:					
Municipality No:					
Site Geo Ref Meth:					
Incident Summary:	Loblaws: ~ 505 kg of R507 to atm				
Contaminant Qty:	505 kg				

45	1 of 1	WSW/198.3	66.0 / -0.83	ON	BORE
Borehole ID:	613581			Inclin FLG:	No
OGF ID:	215514828			SP Status:	Initial Entry
Status:				Surv Elev:	No
Type:	Borehole			Piezometer:	No
Use:				Primary Name:	
Completion Date:	JAN-1970			Municipality:	
Static Water Level:				Lot:	
Primary Water Use:				Township:	
Sec. Water Use:				Latitude DD:	45.430224
Total Depth m:	14.4			Longitude DD:	-75.684187
Depth Ref:	Ground Surface			UTM Zone:	18
Depth Elev:				Easting:	446481
Drill Method:				Northing:	5030972
Orig Ground Elev m:	59.3			Location Accuracy:	
Elev Reliabil Note:				Accuracy:	Not Applicable
DEM Ground Elev m:	60.3				
Concession:					
Location D:					
Survey D:					
Comments:					
<u>Borehole Geology Stratum</u>					
Geology Stratum ID:	218395691			Mat Consistency:	Dense
Top Depth:	.8			Material Moisture:	
Bottom Depth:	1.5			Material Texture:	
Material Color:				Non Geo Mat Type:	
Material 1:	Sand			Geologic Formation:	
Material 2:	Silt			Geologic Group:	

Map Key	Number of Records	Direction/ Distance (m)	Elev/Diff (m)	Site	DB
Material 3: Material 4: Gsc Material Description: Stratum Description:		SAND. DENSE.		Geologic Period: Depositional Gen:	
Geology Stratum ID: Top Depth: Bottom Depth: Material Color: Material 1: Material 2: Material 3: Material 4: Gsc Material Description: Stratum Description:	218395693 4.6 6.1 Clay Silt			Mat Consistency: Material Moisture: Material Texture: Non Geo Mat Type: Geologic Formation: Geologic Group: Geologic Period: Depositional Gen:	Hard
Geology Stratum ID: Top Depth: Bottom Depth: Material Color: Material 1: Material 2: Material 3: Material 4: Gsc Material Description: Stratum Description:	218395697 10.8 11.4 Unknown Till			Mat Consistency: Material Moisture: Material Texture: Non Geo Mat Type: Geologic Formation: Geologic Group: Geologic Period: Depositional Gen:	Dense
Geology Stratum ID: Top Depth: Bottom Depth: Material Color: Material 1: Material 2: Material 3: Material 4: Gsc Material Description: Stratum Description:	218395690 0 .8 Sand Silt	UNSPECIFIED. VERY DENSE.		Mat Consistency: Material Moisture: Material Texture: Non Geo Mat Type: Geologic Formation: Geologic Group: Geologic Period: Depositional Gen:	
Geology Stratum ID: Top Depth: Bottom Depth: Material Color: Material 1: Material 2: Material 3: Material 4: Gsc Material Description: Stratum Description:	218395695 7.5 10.7 Till Clay Sand	ARTIFICIAL.		Mat Consistency: Material Moisture: Material Texture: Non Geo Mat Type: Geologic Formation: Geologic Group: Geologic Period: Depositional Gen:	Dense
Geology Stratum ID: Top Depth: Bottom Depth: Material Color: Material 1: Material 2: Material 3: Material 4: Gsc Material Description: Stratum Description:	218395698 11.4 14.4 Bedrock Limestone			Mat Consistency: Material Moisture: Material Texture: Non Geo Mat Type: Geologic Formation: Geologic Group: Geologic Period: Depositional Gen:	
Geology Stratum ID: Top Depth: Bottom Depth: Material Color: Material 1:	218395696 10.7 10.8 Unknown	BEDROCK. 00000 020 00025 012 00049 040 00150 052 00200 025 00245 008 00355 **Note: Many records provided by the department have a truncated [Stratum Description] field.		Mat Consistency: Material Moisture: Material Texture: Non Geo Mat Type: Geologic Formation:	Dense

Map Key	Number of Records	Direction/ Distance (m)	Elev/Diff (m)	Site	DB
Material 2: Material 3: Material 4: Gsc Material Description: Stratum Description:	Till	UNSPECIFIED. DENSE.		Geologic Group: Geologic Period: Depositional Gen:	
Geology Stratum ID: Top Depth: Bottom Depth: Material Color: Material 1: Material 2: Material 3: Material 4: Gsc Material Description: Stratum Description:	218395692 1.5 4.6 Clay Silt	CLAY.		Mat Consistency: Material Moisture: Material Texture: Non Geo Mat Type: Geologic Formation: Geologic Group: Geologic Period: Depositional Gen:	
Geology Stratum ID: Top Depth: Bottom Depth: Material Color: Material 1: Material 2: Material 3: Material 4: Gsc Material Description: Stratum Description:	218395694 6.1 7.5 Silt Clay Sand	SILT.		Mat Consistency: Material Moisture: Material Texture: Non Geo Mat Type: Geologic Formation: Geologic Group: Geologic Period: Depositional Gen:	
Source					
Source Type: Source Orig: Source Date: Confidence: Observatio: Source Name: Source Details: Confiden 1:	Data Survey Geological Survey of Canada 1956-1972 H Urban Geology Automated Information System (UGAIS) File: OTTAWA2.txt RecordID: 060890 NTS_Sheet: 31G05G Logged by professional. Exact and complete description of material and properties.			Source Appl: Source Ident: Scale or Res: Horizontal: Verticalda:	Spatial/Tabular 1 Varies NAD27 Mean Average Sea Level
Source List					
Source Identifier: Source Type: Source Date: Scale or Resolution: Source Name: Source Originators:	1 Data Survey 1956-1972 Varies Urban Geology Automated Information System (UGAIS) Geological Survey of Canada			Horizontal Datum: Vertical Datum: Projection Name:	NAD27 Mean Average Sea Level Universal Transverse Mercator
46	1 of 1	E/198.5	69.9 / 3.08	470 RIDEAU ST. Ottawa ON	WWIS
Well ID: Construction Date: Use 1st: Use 2nd: Final Well Status: Water Type: Casing Material: Audit No: Tag: Constructn Method: Elevation (m): Elevatn Reliabilty:	7192718 Monitoring and Test Hole 0 Monitoring and Test Hole Z157001 A138391 Ottawa-CARLETON			Flowing (Y/N): Flow Rate: Data Entry Status: Data Src: Date Received: Selected Flag: Abandonment Rec: Contractor: Form Version: Owner: County: Lot:	 04-Dec-2012 00:00:00 TRUE 7241 7 OTTAWA-CARLETON

Map Key	Number of Records	Direction/ Distance (m)	Elev/Diff (m)	Site	DB
Depth to Bedrock: Well Depth: Overburden/Bedrock: Pump Rate: Static Water Level: Clear/Cloudy: Municipality: Site Info:		NEPEAN TOWNSHIP		Concession: Concession Name: Easting NAD83: Northing NAD83: Zone: UTM Reliability:	

PDF URL (Map):

Additional Detail(s) (Map)

Well Completed Date: 2012/11/05
Year Completed: 2012
Depth (m): 6.1
Latitude: 45.430986330508
Longitude: -75.6796922617233
Path:

Bore Hole Information

Bore Hole ID:	1004214496	Elevation:	
DP2BR:		Elevrc:	
Spatial Status:		Zone:	18
Code OB:		East83:	446833.00
Code OB Desc:		North83:	5031054.00
Open Hole:		Org CS:	UTM83
Cluster Kind:		UTMRC:	4
Date Completed:	05-Nov-2012 00:00:00	UTMRC Desc:	margin of error : 30 m - 100 m
Remarks:		Location Method:	wwr
Loc Method Desc:	on Water Well Record		
Elevrc Desc:			
Location Source Date:			
Improvement Location Source:			
Improvement Location Method:			
Source Revision Comment:			
Supplier Comment:			

Overburden and Bedrock

Materials Interval

Formation ID: 1004700005
Layer: 2
Color: 6
General Color: BROWN
Mat1: 05
Most Common Material: CLAY
Mat2: 06
Mat2 Desc: SILT
Mat3: 85
Mat3 Desc: SOFT
Formation Top Depth: 2.440000057220459
Formation End Depth: 3.0999999046325684
Formation End Depth UOM: m

Overburden and Bedrock

Materials Interval

Formation ID: 1004700006
Layer: 3
Color: 2

Map Key	Number of Records	Direction/ Distance (m)	Elev/Diff (m)	Site	DB
General Color:		GREY			
Mat1:		05			
Most Common Material:		CLAY			
Mat2:		06			
Mat2 Desc:		SILT			
Mat3:		85			
Mat3 Desc:		SOFT			
Formation Top Depth:		3.0999999046325684			
Formation End Depth:		6.099999904632568			
Formation End Depth UOM:		m			
<u>Overburden and Bedrock Materials Interval</u>					
Formation ID:		1004700004			
Layer:		1			
Color:		6			
General Color:		BROWN			
Mat1:		01			
Most Common Material:		FILL			
Mat2:		28			
Mat2 Desc:		SAND			
Mat3:		11			
Mat3 Desc:		GRAVEL			
Formation Top Depth:		0.0			
Formation End Depth:		2.440000057220459			
Formation End Depth UOM:		m			
<u>Annular Space/Abandonment Sealing Record</u>					
Plug ID:		1004700016			
Layer:		3			
Plug From:		2.740000009536743			
Plug To:		6.099999904632568			
Plug Depth UOM:		m			
<u>Annular Space/Abandonment Sealing Record</u>					
Plug ID:		1004700015			
Layer:		2			
Plug From:		0.30000001192092896			
Plug To:		2.740000009536743			
Plug Depth UOM:		m			
<u>Annular Space/Abandonment Sealing Record</u>					
Plug ID:		1004700014			
Layer:		1			
Plug From:		0.0			
Plug To:		0.30000001192092896			
Plug Depth UOM:		m			
<u>Method of Construction & Well Use</u>					
Method Construction ID:		1004700013			
Method Construction Code:		D			
Method Construction:		Direct Push			
Other Method Construction:					

Map Key	Number of Records	Direction/ Distance (m)	Elev/Diff (m)	Site	DB
---------	-------------------	----------------------------	------------------	------	----

Pipe Information

Pipe ID: 1004700003
 Casing No: 0
 Comment:
 Alt Name:

Construction Record - Casing

Casing ID: 1004700009
 Layer: 1
 Material: 5
 Open Hole or Material: PLASTIC
 Depth From: 0.0
 Depth To: 3.0999999046325684
 Casing Diameter: 5.199999809265137
 Casing Diameter UOM: cm
 Casing Depth UOM: m

Construction Record - Screen

Screen ID: 1004700010
 Layer: 1
 Slot: 10
 Screen Top Depth: 3.0999999046325684
 Screen End Depth: 6.099999904632568
 Screen Material: 5
 Screen Depth UOM: m
 Screen Diameter UOM: cm
 Screen Diameter: 6.03000020980835

Water Details

Water ID: 1004700008
 Layer:
 Kind Code:
 Kind:
 Water Found Depth:
 Water Found Depth UOM: m

Hole Diameter

Hole ID: 1004700007
 Diameter: 8.25
 Depth From: 0.0
 Depth To: 6.099999904632568
 Hole Depth UOM: m
 Hole Diameter UOM: cm

Links

Bore Hole ID:	1004214496	Tag No:	A138391
Depth M:	6.1	Contractor:	7241
Year Completed:	2012	Path:	
Well Completed Dt:	2012/11/05	Latitude:	45.430986330508
Audit No:	Z157001	Longitude:	-75.6796922617233

Map Key	Number of Records	Direction/ Distance (m)	Elev/Diff (m)	Site	DB
Order No: 20310300035 Status: C Report Type: Standard Report Report Date: 06-NOV-20 Date Received: 03-NOV-20 Previous Site Name: Lot/Building Size: Additional Info Ordered:					
Nearest Intersection: Municipality: Client Prov/State: ON Search Radius (km): .25 X: -75.6798773 Y: 45.4305441					
47	2 of 3	ESE/200.0	70.3 / 3.51	413 Besserer Street Ottawa ON K1N 6B9	EHS
Order No: 20310300035 Status: C Report Type: Standard Report Report Date: 06-NOV-20 Date Received: 03-NOV-20 Previous Site Name: Lot/Building Size: Additional Info Ordered:					
Nearest Intersection: Municipality: Client Prov/State: ON Search Radius (km): .25 X: -75.6798773 Y: 45.4305441					
47	3 of 3	ESE/200.0	70.3 / 3.51	413 Besserer Street Ottawa ON K1N 6B9	EHS
Order No: 20310300035 Status: C Report Type: Standard Report Report Date: 06-NOV-20 Date Received: 03-NOV-20 Previous Site Name: Lot/Building Size: Additional Info Ordered:					
Nearest Intersection: Municipality: Client Prov/State: ON Search Radius (km): .25 X: -75.6798773 Y: 45.4305441					
48	1 of 2	E/200.4	69.9 / 3.08	Enbridge Gas Distribution Inc. 470 Rideau St Ottawa ON	SPL
Ref No: 5232-9AQFN6 Site No: Incident Dt: 2013/08/19 Year: Incident Cause: Leak/Break Incident Event: Contaminant Code: 35 Contaminant Name: NATURAL GAS (METHANE) Contaminant Limit 1: Contam Limit Freq 1: Contaminant UN No 1: Environment Impact: Confirmed Nature of Impact: Air Pollution Receiving Medium: Receiving Env: MOE Response: Referral to others Dt MOE Arvl on Scrn: MOE Reported Dt: 2013/08/19 Dt Document Closed: 2013/08/24 Incident Reason: Unknown / N/A Site Name: Address<UNOFFICIAL> Site County/District:					
Discharger Report: Material Group: Health/Env Conseq: Client Type: Sector Type: Valve/Fitting/Piping Agency Involved: Nearest Watercourse: Site Address: 470 Rideau St Site District Office: Site Postal Code: Site Region: Site Municipality: Ottawa Site Lot: Site Conc: Northing: Easting: Site Geo Ref Accu: Site Map Datum: SAC Action Class: TSSA - Fuel Safety Branch - Hydrocarbon Fuel Release/Spill Source Type:					

Map Key	Number of Records	Direction/ Distance (m)	Elev/Diff (m)	Site	DB
Municipality No: Site Geo Ref Meth: Incident Summary: TSSA: 1 inch line break, safe Contaminant Qty: 0 other - see incident description					

48	2 of 2	E/200.4	69.9 / 3.08	PIPELINE HIT - 1" 470 RIDEAU ST.,OTTAWA,ON,K1N 5Z4,CA ON	PINC
Incident Id: Incident No: 1163842 Incident Reported Dt: 8/19/2013 Type: FS-Pipeline Incident Status Code: Tank Status: Pipeline Damage Reason Est Task No: Spills Action Centre: Fuel Type: Fuel Occurrence Tp: Date of Occurrence: Occurrence Start Dt: Depth: Customer Acct Name: PIPELINE HIT - 1" Incident Address: 470 RIDEAU ST.,OTTAWA,ON,K1N 5Z4,CA Operation Type: Pipeline Type: Regulator Type: Summary: Reported By: Affiliation: Occurrence Desc: Damage Reason: Notes:					
Pipe Material: Fuel Category: Health Impact: Environment Impact: Property Damage: Service Interrupt: Enforce Policy: Public Relation: Pipeline System: PSIG: Attribute Category: Regulator Location: Method Details:					

49	1 of 1	E/207.2	69.2 / 2.39	481 RIDEAU ST. Ottawa ON	WWIS
Well ID: 7117422 Construction Date: Use 1st: Monitoring and Test Hole Use 2nd: 0 Final Well Status: Test Hole Water Type: Casing Material: Audit No: M02546 Tag: A067088 Constructn Method: Elevation (m): Elevatn Reliabilty: Depth to Bedrock: Well Depth: Overburden/Bedrock: Pump Rate: Static Water Level: Clear/Cloudy: Municipality: OTTAWA CITY Site Info:					
Flowing (Y/N): Flow Rate: Data Entry Status: Data Src: Date Received: 09-Jan-2009 00:00:00 Selected Flag: TRUE Abandonment Rec: Contractor: 7241 Form Version: 5 Owner: County: OTTAWA-CARLETON Lot: Concession: Concession Name: Easting NAD83: Northing NAD83: Zone: UTM Reliability:					
PDF URL (Map): https://d2khazk8e83rdv.cloudfront.net/moe_mapping/downloads/2Water/Wells_pdfs/7117117422.pdf					

Additional Detail(s) (Map)

Map Key	Number of Records	Direction/ Distance (m)	Elev/Diff (m)	Site	DB
Well Completed Date: 2008/12/08					
Year Completed: 2008					
Depth (m):					
Latitude: 45.4314642755892					
Longitude: -75.6795445881753					
Path: 711\7117422.pdf					
PDF URL (Map): https://d2khazk8e83rdv.cloudfront.net/moe_mapping/downloads/2Water/Wells_pdfs/711\7117422.pdf					
<u>Additional Detail(s) (Map)</u>					
Well Completed Date: 2008/12/08					
Year Completed: 2008					
Depth (m):					
Latitude: 45.431616373209					
Longitude: -75.6796998245158					
Path: 711\7117422.pdf					
PDF URL (Map): https://d2khazk8e83rdv.cloudfront.net/moe_mapping/downloads/2Water/Wells_pdfs/711\7117422.pdf					
<u>Additional Detail(s) (Map)</u>					
Well Completed Date: 2008/12/08					
Year Completed: 2008					
Depth (m):					
Latitude: 45.4315082898225					
Longitude: -75.6797113113324					
Path: 711\7117422.pdf					
PDF URL (Map): https://d2khazk8e83rdv.cloudfront.net/moe_mapping/downloads/2Water/Wells_pdfs/711\7117422.pdf					
<u>Additional Detail(s) (Map)</u>					
Well Completed Date: 2008/12/02					
Year Completed: 2008					
Depth (m): 9.75					
Latitude: 45.4316706050728					
Longitude: -75.6796621227175					
Path: 711\7117422.pdf					
<u>Bore Hole Information</u>					
Bore Hole ID:	1002736029			Elevation:	
DP2BR:				Elevrc:	
Spatial Status:				Zone:	18
Code OB:				East83:	446833.00
Code OB Desc:				North83:	5031124.00
Open Hole:				Org CS:	UTM83
Cluster Kind:	This is a record from cluster log sheet			UTMRC:	3
Date Completed:	08-Dec-2008 00:00:00			UTMRC Desc:	margin of error : 10 - 30 m
Remarks:				Location Method:	wwr
Loc Method Desc:	on Water Well Record				
Elevrc Desc:					
Location Source Date:					
Improvement Location Source:					
Improvement Location Method:					
Source Revision Comment:					
Supplier Comment:					
<u>Annular Space/Abandonment</u>					
<u>Sealing Record</u>					

Map Key	Number of Records	Direction/ Distance (m)	Elev/Diff (m)	Site	DB
Plug ID:		1002736033			
Layer:					
Plug From:					
Plug To:					
Plug Depth UOM:					
<u>Method of Construction & Well Use</u>					
Method Construction ID:		1002736032			
Method Construction Code:					
Method Construction:					
Other Method Construction:		DIRECT PUSH			
<u>Pipe Information</u>					
Pipe ID:		1002736034			
Casing No:		0			
Comment:					
Alt Name:					
<u>Construction Record - Casing</u>					
Casing ID:		1002736036			
Layer:					
Material:		5			
Open Hole or Material:		PLASTIC			
Depth From:					
Depth To:		5.179999828338623			
Casing Diameter:					
Casing Diameter UOM:					
Casing Depth UOM:		m			
<u>Construction Record - Screen</u>					
Screen ID:		1002736035			
Layer:					
Slot:					
Screen Top Depth:		5.179999828338623			
Screen End Depth:		9.75			
Screen Material:					
Screen Depth UOM:		m			
Screen Diameter UOM:					
Screen Diameter:					
<u>Results of Well Yield Testing</u>					
Pumping Test Method Desc:					
Pump Test ID:		1002736037			
Pump Set At:					
Static Level:					
Final Level After Pumping:					
Recommended Pump Depth:					
Pumping Rate:					
Flowing Rate:					
Recommended Pump Rate:					
Levels UOM:					
Rate UOM:					
Water State After Test Code:					
Water State After Test:					
Pumping Test Method:					

<i>Map Key</i>	<i>Number of Records</i>	<i>Direction/ Distance (m)</i>	<i>Elev/Diff (m)</i>	<i>Site</i>	<i>DB</i>
<i>Pumping Duration HR:</i>					
<i>Pumping Duration MIN:</i>					
<i>Flowing:</i>					
<u><i>Hole Diameter</i></u>					
<i>Hole ID:</i>			1002736031		
<i>Diameter:</i>			10.920000076293945		
<i>Depth From:</i>					
<i>Depth To:</i>			9.75		
<i>Hole Depth UOM:</i>			m		
<i>Hole Diameter UOM:</i>			cm		
<u><i>Bore Hole Information</i></u>					
<i>Bore Hole ID:</i>	1002736047			<i>Elevation:</i>	
<i>DP2BR:</i>				<i>Elevrc:</i>	
<i>Spatial Status:</i>				<i>Zone:</i>	18
<i>Code OB:</i>				<i>East83:</i>	446845.00
<i>Code OB Desc:</i>				<i>North83:</i>	5031107.00
<i>Open Hole:</i>				<i>Org CS:</i>	UTM83
<i>Cluster Kind:</i>	This is a record from cluster log sheet			<i>UTMRC:</i>	3
<i>Date Completed:</i>	08-Dec-2008 00:00:00			<i>UTMRC Desc:</i>	margin of error : 10 - 30 m
<i>Remarks:</i>				<i>Location Method:</i>	wwr
<i>Loc Method Desc:</i>	on Water Well Record				
<i>Elevrc Desc:</i>					
<i>Location Source Date:</i>					
<i>Improvement Location Source:</i>					
<i>Improvement Location Method:</i>					
<i>Source Revision Comment:</i>					
<i>Supplier Comment:</i>					
<u><i>Annular Space/Abandonment Sealing Record</i></u>					
<i>Plug ID:</i>			1002736051		
<i>Layer:</i>					
<i>Plug From:</i>					
<i>Plug To:</i>					
<i>Plug Depth UOM:</i>					
<u><i>Method of Construction & Well Use</i></u>					
<i>Method Construction ID:</i>			1002736050		
<i>Method Construction Code:</i>					
<i>Method Construction:</i>					
<i>Other Method Construction:</i>			DIRECT PUSH		
<u><i>Pipe Information</i></u>					
<i>Pipe ID:</i>			1002736052		
<i>Casing No:</i>			0		
<i>Comment:</i>					
<i>Alt Name:</i>					
<u><i>Construction Record - Casing</i></u>					
<i>Casing ID:</i>			1002736054		
<i>Layer:</i>					
<i>Material:</i>			5		

Map Key	Number of Records	Direction/ Distance (m)	Elev/Diff (m)	Site	DB
Open Hole or Material:		PLASTIC			
Depth From:					
Depth To:		1.5			
Casing Diameter:					
Casing Diameter UOM:					
Casing Depth UOM:		m			
<u>Construction Record - Screen</u>					
Screen ID:		1002736053			
Layer:					
Slot:					
Screen Top Depth:		1.5			
Screen End Depth:		6.099999904632568			
Screen Material:					
Screen Depth UOM:		m			
Screen Diameter UOM:					
Screen Diameter:					
<u>Results of Well Yield Testing</u>					
Pumping Test Method Desc:					
Pump Test ID:		1002736055			
Pump Set At:					
Static Level:					
Final Level After Pumping:					
Recommended Pump Depth:					
Pumping Rate:					
Flowing Rate:					
Recommended Pump Rate:					
Levels UOM:					
Rate UOM:					
Water State After Test Code:					
Water State After Test:					
Pumping Test Method:					
Pumping Duration HR:					
Pumping Duration MIN:					
Flowing:					
<u>Hole Diameter</u>					
Hole ID:		1002736049			
Diameter:		10.920000076293945			
Depth From:					
Depth To:		6.099999904632568			
Hole Depth UOM:		m			
Hole Diameter UOM:		cm			
<u>Bore Hole Information</u>					
Bore Hole ID:	1002736038			Elevation:	
DP2BR:				Elevrc:	
Spatial Status:				Zone:	18
Code OB:				East83:	446832.00
Code OB Desc:				North83:	5031112.00
Open Hole:				Org CS:	UTM83
Cluster Kind:	This is a record from cluster log sheet			UTMRC:	3
Date Completed:	08-Dec-2008 00:00:00			UTMRC Desc:	margin of error : 10 - 30 m
Remarks:				Location Method:	wwr
Loc Method Desc:		on Water Well Record			
Elevrc Desc:					
Location Source Date:					

Map Key	Number of Records	Direction/ Distance (m)	Elev/Diff (m)	Site	DB
Improvement Location Source:					
Improvement Location Method:					
Source Revision Comment:					
Supplier Comment:					
<u>Annular Space/Abandonment Sealing Record</u>					
Plug ID:		1002736042			
Layer:					
Plug From:					
Plug To:					
Plug Depth UOM:					
<u>Method of Construction & Well Use</u>					
Method Construction ID:		1002736041			
Method Construction Code:					
Method Construction:					
Other Method Construction:		DIRECT PUSH			
<u>Pipe Information</u>					
Pipe ID:		1002736043			
Casing No:		0			
Comment:					
Alt Name:					
<u>Construction Record - Casing</u>					
Casing ID:		1002736045			
Layer:					
Material:		5			
Open Hole or Material:		PLASTIC			
Depth From:					
Depth To:		5.179999828338623			
Casing Diameter:					
Casing Diameter UOM:					
Casing Depth UOM:		m			
<u>Construction Record - Screen</u>					
Screen ID:		1002736044			
Layer:					
Slot:					
Screen Top Depth:		5.179999828338623			
Screen End Depth:		9.75			
Screen Material:					
Screen Depth UOM:		m			
Screen Diameter UOM:					
Screen Diameter:					
<u>Results of Well Yield Testing</u>					
Pumping Test Method Desc:					
Pump Test ID:		1002736046			
Pump Set At:					
Static Level:					
Final Level After Pumping:					
Recommended Pump Depth:					

Map Key	Number of Records	Direction/ Distance (m)	Elev/Diff (m)	Site	DB
---------	-------------------	----------------------------	------------------	------	----

Pumping Rate:
Flowing Rate:
Recommended Pump Rate:
Levels UOM:
Rate UOM:
Water State After Test Code:
Water State After Test:
Pumping Test Method:
Pumping Duration HR:
Pumping Duration MIN:
Flowing:

Hole Diameter

Hole ID: 1002736040
Diameter: 10.920000076293945
Depth From:
Depth To: 9.75
Hole Depth UOM: m
Hole Diameter UOM: cm

Bore Hole Information

Bore Hole ID:	1001945029	Elevation:	
DP2BR:		Elevrc:	
Spatial Status:		Zone:	18
Code OB:		East83:	446836.00
Code OB Desc:		North83:	5031130.00
Open Hole:		Org CS:	UTM83
Cluster Kind:		UTMRC:	4
Date Completed:	02-Dec-2008 00:00:00	UTMRC Desc:	margin of error : 30 m - 100 m
Remarks:		Location Method:	wwr
Loc Method Desc:	on Water Well Record		
Elevrc Desc:			
Location Source Date:			
Improvement Location Source:			
Improvement Location Method:			
Source Revision Comment:			
Supplier Comment:			

Overburden and Bedrock

Materials Interval

Formation ID: 1002736058
Layer: 2
Color: 6
General Color: BROWN
Mat1: 05
Most Common Material: CLAY
Mat2: 06
Mat2 Desc: SILT
Mat3: 66
Mat3 Desc: DENSE
Formation Top Depth: 0.6100000143051147
Formation End Depth: 4.570000171661377
Formation End Depth UOM: m

Overburden and Bedrock

Materials Interval

Formation ID: 1002736059
Layer: 3

Map Key	Number of Records	Direction/ Distance (m)	Elev/Diff (m)	Site	DB
Color:		2			
General Color:		GREY			
Mat1:		05			
Most Common Material:		CLAY			
Mat2:		06			
Mat2 Desc:		SILT			
Mat3:		91			
Mat3 Desc:		WATER-BEARING			
Formation Top Depth:		4.570000171661377			
Formation End Depth:		9.75			
Formation End Depth UOM:		m			
<u>Overburden and Bedrock</u>					
<u>Materials Interval</u>					
Formation ID:		1002736057			
Layer:		1			
Color:		6			
General Color:		BROWN			
Mat1:		01			
Most Common Material:		FILL			
Mat2:		28			
Mat2 Desc:		SAND			
Mat3:		77			
Mat3 Desc:		LOOSE			
Formation Top Depth:		0.0			
Formation End Depth:		0.6100000143051147			
Formation End Depth UOM:		m			
<u>Annular Space/Abandonment</u>					
<u>Sealing Record</u>					
Plug ID:		1002736063			
Layer:		3			
Plug From:		4.570000171661377			
Plug To:		9.75			
Plug Depth UOM:		m			
<u>Annular Space/Abandonment</u>					
<u>Sealing Record</u>					
Plug ID:		1002736062			
Layer:		2			
Plug From:		0.30000001192092896			
Plug To:		4.570000171661377			
Plug Depth UOM:		m			
<u>Annular Space/Abandonment</u>					
<u>Sealing Record</u>					
Plug ID:		1002736061			
Layer:		1			
Plug From:		0.0			
Plug To:		0.30000001192092896			
Plug Depth UOM:		m			
<u>Method of Construction & Well</u>					
<u>Use</u>					
Method Construction ID:		1002736069			
Method Construction Code:		D			
Method Construction:		Direct Push			

<i>Map Key</i>	<i>Number of Records</i>	<i>Direction/ Distance (m)</i>	<i>Elev/Diff (m)</i>	<i>Site</i>	<i>DB</i>
----------------	--------------------------	--------------------------------	----------------------	-------------	-----------

Other Method Construction:

Pipe Information

Pipe ID: 1002736056
Casing No: 0
Comment:
Alt Name:

Construction Record - Casing

Casing ID: 1002736065
Layer: 2
Material:
Open Hole or Material:
Depth From:
Depth To:
Casing Diameter:
Casing Diameter UOM: cm
Casing Depth UOM: m

Construction Record - Casing

Casing ID: 1002736064
Layer: 1
Material: 5
Open Hole or Material: PLASTIC
Depth From: 0.0
Depth To: 5.179999828338623
Casing Diameter: 5.199999809265137
Casing Diameter UOM: cm
Casing Depth UOM: m

Construction Record - Screen

Screen ID: 1002736066
Layer: 1
Slot: 10
Screen Top Depth: 5.179999828338623
Screen End Depth: 9.75
Screen Material: 5
Screen Depth UOM: m
Screen Diameter UOM: cm
Screen Diameter: 6.03000020980835

Hole Diameter

Hole ID: 1002736060
Diameter: 10.920000076293945
Depth From: 0.0
Depth To: 9.75
Hole Depth UOM: m
Hole Diameter UOM: cm

Links

<i>Bore Hole ID:</i>	1001945029	<i>Tag No:</i>	A067088
<i>Depth M:</i>	9.75	<i>Contractor:</i>	7241
<i>Year Completed:</i>	2008	<i>Path:</i>	711\7117422.pdf
<i>Well Completed Dt:</i>	2008/12/02	<i>Latitude:</i>	45.4316706050728
<i>Audit No:</i>	M02546	<i>Longitude:</i>	-75.6796621227175

Map Key	Number of Records	Direction/ Distance (m)	Elev/Diff (m)	Site	DB
Links					
Bore Hole ID:	1002736047			Tag No:	A067088
Depth M:				Contractor:	7241
Year Completed:	2008			Path:	711\7117422.pdf
Well Completed Dt:	2008/12/08			Latitude:	45.4314642755892
Audit No:	M02546			Longitude:	-75.6795445881753
Links					
Bore Hole ID:	1002736038			Tag No:	A067088
Depth M:				Contractor:	7241
Year Completed:	2008			Path:	711\7117422.pdf
Well Completed Dt:	2008/12/08			Latitude:	45.4315082898225
Audit No:	M02546			Longitude:	-75.6797113113324
Links					
Bore Hole ID:	1002736029			Tag No:	A067088
Depth M:				Contractor:	7241
Year Completed:	2008			Path:	711\7117422.pdf
Well Completed Dt:	2008/12/08			Latitude:	45.431616373209
Audit No:	M02546			Longitude:	-75.6796998245158

50	1 of 1	SW/207.7	67.2 / 0.39	PIPELINE HIT 1" 361 RIDEAU ST.,OTTAWA,ON,K1N 5Y6,CA ON	PINC
Incident Id:				Pipe Material:	
Incident No:	1097554			Fuel Category:	
Incident Reported Dt:	5/13/2013			Health Impact:	
Type:	FS-Pipeline Incident			Environment Impact:	
Status Code:				Property Damage:	
Tank Status:	Not Investigated			Service Interrupt:	
Task No:				Enforce Policy:	
Spills Action Centre:				Public Relation:	
Fuel Type:				Pipeline System:	
Fuel Occurrence Tp:				PSIG:	
Date of Occurrence:				Attribute Category:	
Occurrence Start Dt:				Regulator Location:	
Depth:				Method Details:	
Customer Acct Name:	PIPELINE HIT 1"				
Incident Address:	361 RIDEAU ST.,OTTAWA,ON,K1N 5Y6,CA				
Operation Type:					
Pipeline Type:					
Regulator Type:					
Summary:					
Reported By:					
Affiliation:					
Occurrence Desc:					
Damage Reason:					
Notes:					

51	1 of 1	SSW/208.5	67.9 / 1.10	Signs Direct Ltd. 366 Rideau St Ottawa ON K1N 5Y8	SCT
Established:	1995				
Plant Size (ft²):					
Employment:	3				

Map Key	Number of Records	Direction/ Distance (m)	Elev/Diff (m)	Site	DB
---------	-------------------	----------------------------	------------------	------	----

--Details--

Description: Sign Manufacturing
SIC/NAICS Code: 339950

52	1 of 1	E/210.8	69.9 / 3.08	470 RIDEAU STREET Ottawa ON	WWIS
--------------------	--------	---------	-------------	--------------------------------	------

Well ID:	7192719	Flowing (Y/N):	
Construction Date:		Flow Rate:	
Use 1st:	Monitoring and Test Hole	Data Entry Status:	
Use 2nd:	0	Data Src:	
Final Well Status:	Monitoring and Test Hole	Date Received:	04-Dec-2012 00:00:00
Water Type:		Selected Flag:	TRUE
Casing Material:		Abandonment Rec:	
Audit No:	Z157004	Contractor:	7241
Tag:	A138489	Form Version:	7
Constructn Method:		Owner:	
Elevation (m):		County:	OTTAWA-CARLETON
Elevatn Reliability:		Lot:	
Depth to Bedrock:		Concession:	
Well Depth:		Concession Name:	
Overburden/Bedrock:		Easting NAD83:	
Pump Rate:		Northing NAD83:	
Static Water Level:		Zone:	
Clear/Cloudy:		UTM Reliability:	
Municipality:	NEPEAN TOWNSHIP		
Site Info:			

PDF URL (Map):

Additional Detail(s) (Map)

Well Completed Date: 2012/11/05
Year Completed: 2012
Depth (m): 6.1
Latitude: 45.4310684008353
Longitude: -75.6795142690732
Path:

Bore Hole Information

Bore Hole ID:	1004214499	Elevation:	
DP2BR:		Elevrc:	
Spatial Status:		Zone:	18
Code OB:		East83:	446847.00
Code OB Desc:		North83:	5031063.00
Open Hole:		Org CS:	UTM83
Cluster Kind:		UTMRC:	4
Date Completed:	05-Nov-2012 00:00:00	UTMRC Desc:	margin of error : 30 m - 100 m
Remarks:		Location Method:	wwr
Loc Method Desc:	on Water Well Record		
Elevrc Desc:			
Location Source Date:			
Improvement Location Source:			
Improvement Location Method:			
Source Revision Comment:			
Supplier Comment:			

Overburden and Bedrock
Materials Interval

Map Key	Number of Records	Direction/ Distance (m)	Elev/Diff (m)	Site	DB
Formation ID:		1004700020			
Layer:		3			
Color:		2			
General Color:		GREY			
Mat1:		05			
Most Common Material:		CLAY			
Mat2:		06			
Mat2 Desc:		SILT			
Mat3:		85			
Mat3 Desc:		SOFT			
Formation Top Depth:		3.0999999046325684			
Formation End Depth:		6.099999904632568			
Formation End Depth UOM:		m			
<u>Overburden and Bedrock Materials Interval</u>					
Formation ID:		1004700018			
Layer:		1			
Color:		6			
General Color:		BROWN			
Mat1:		01			
Most Common Material:		FILL			
Mat2:		28			
Mat2 Desc:		SAND			
Mat3:		11			
Mat3 Desc:		GRAVEL			
Formation Top Depth:		0.0			
Formation End Depth:		2.440000057220459			
Formation End Depth UOM:		m			
<u>Overburden and Bedrock Materials Interval</u>					
Formation ID:		1004700019			
Layer:		2			
Color:		6			
General Color:		BROWN			
Mat1:		05			
Most Common Material:		CLAY			
Mat2:		06			
Mat2 Desc:		SILT			
Mat3:		85			
Mat3 Desc:		SOFT			
Formation Top Depth:		2.440000057220459			
Formation End Depth:		3.0999999046325684			
Formation End Depth UOM:		m			
<u>Annular Space/Abandonment Sealing Record</u>					
Plug ID:		1004700029			
Layer:		2			
Plug From:		0.30000001192092896			
Plug To:		2.740000009536743			
Plug Depth UOM:		m			
<u>Annular Space/Abandonment Sealing Record</u>					
Plug ID:		1004700030			

Map Key	Number of Records	Direction/ Distance (m)	Elev/Diff (m)	Site	DB
Layer:	3				
Plug From:		2.740000009536743			
Plug To:		6.099999904632568			
Plug Depth UOM:	m				
<u>Annular Space/Abandonment Sealing Record</u>					
Plug ID:	1004700028				
Layer:	1				
Plug From:		0.0			
Plug To:		0.30000001192092896			
Plug Depth UOM:	m				
<u>Method of Construction & Well Use</u>					
Method Construction ID:	1004700027				
Method Construction Code:	D				
Method Construction:	Direct Push				
Other Method Construction:					
<u>Pipe Information</u>					
Pipe ID:	1004700017				
Casing No:	0				
Comment:					
Alt Name:					
<u>Construction Record - Casing</u>					
Casing ID:	1004700023				
Layer:	1				
Material:	5				
Open Hole or Material:	PLASTIC				
Depth From:		0.0			
Depth To:		3.0999999046325684			
Casing Diameter:		5.199999809265137			
Casing Diameter UOM:	cm				
Casing Depth UOM:	m				
<u>Construction Record - Screen</u>					
Screen ID:	1004700024				
Layer:	1				
Slot:	10				
Screen Top Depth:		3.0999999046325684			
Screen End Depth:		6.099999904632568			
Screen Material:	5				
Screen Depth UOM:	m				
Screen Diameter UOM:	cm				
Screen Diameter:		6.03000020980835			
<u>Water Details</u>					
Water ID:	1004700022				
Layer:					
Kind Code:					
Kind:					
Water Found Depth:					
Water Found Depth UOM:	m				

Map Key	Number of Records	Direction/ Distance (m)	Elev/Diff (m)	Site	DB
---------	-------------------	----------------------------	------------------	------	----

Hole Diameter

Hole ID: 1004700021
Diameter: 8.25
Depth From: 0.0
Depth To: 6.099999904632568
Hole Depth UOM: m
Hole Diameter UOM: cm

Links

Bore Hole ID:	1004214499	Tag No:	A138489
Depth M:	6.1	Contractor:	7241
Year Completed:	2012	Path:	
Well Completed Dt:	2012/11/05	Latitude:	45.4310684008353
Audit No:	Z157004	Longitude:	-75.6795142690732

[53](#) 1 of 1 ESE/211.2 70.2 / 3.39 ON BORE

Borehole ID:	613591	Inclin FLG:	No
OGF ID:	215514835	SP Status:	Initial Entry
Status:		Surv Elev:	No
Type:	Borehole	Piezometer:	No
Use:		Primary Name:	
Completion Date:		Municipality:	
Static Water Level:		Lot:	
Primary Water Use:		Township:	
Sec. Water Use:		Latitude DD:	45.430791
Total Depth m:	-999	Longitude DD:	-75.679592
Depth Ref:	Ground Surface	UTM Zone:	18
Depth Elev:		Easting:	446841
Drill Method:		Northing:	5031032
Orig Ground Elev m:	68.6	Location Accuracy:	
Elev Reliabil Note:		Accuracy:	Not Applicable
DEM Ground Elev m:	68.3		
Concession:			
Location D:			
Survey D:			
Comments:			

Borehole Geology Stratum

Geology Stratum ID:	218395739	Mat Consistency:	Soft
Top Depth:	1.8	Material Moisture:	
Bottom Depth:		Material Texture:	
Material Color:	Red	Non Geo Mat Type:	
Material 1:	Clay	Geologic Formation:	
Material 2:		Geologic Group:	
Material 3:		Geologic Period:	
Material 4:		Depositional Gen:	
Gsc Material Description:			
Stratum Description:	CLAY. SOFT. WEATHERED,DECOMPOSED. BEDROCK. FOSSILIFEROUS,FRACTURED. 00000 020 00025 020 **Note: Many records provided by the department have a truncated [Stratum Description] field.		

Geology Stratum ID:	218395738	Mat Consistency:	Compact
Top Depth:	0	Material Moisture:	
Bottom Depth:	1.8	Material Texture:	
Material Color:		Non Geo Mat Type:	
Material 1:	Sand	Geologic Formation:	
Material 2:		Geologic Group:	

Map Key	Number of Records	Direction/ Distance (m)	Elev/Diff (m)	Site	DB
Material 3: Material 4: Gsc Material Description: Stratum Description:		SAND. COMPACT.		Geologic Period: Depositional Gen:	
Source					
Source Type: Source Orig: Source Date: Confidence: Observatio: Source Name: Source Details: Confiden 1:	Data Survey Geological Survey of Canada 1956-1972 M Urban Geology Automated Information System (UGAIS) File: OTTAWA2.txt RecordID: 060990 NTS_Sheet: 31G05G Reliable information but incomplete.		Source Appl: Source Iden: Scale or Res: Horizontal: Verticalda:	Spatial/Tabular 1 Varies NAD27 Mean Average Sea Level	
Source List					
Source Identifier: Source Type: Source Date: Scale or Resolution: Source Name: Source Originators:	1 Data Survey 1956-1972 Varies Urban Geology Automated Information System (UGAIS) Geological Survey of Canada		Horizontal Datum: Vertical Datum: Projection Name:	NAD27 Mean Average Sea Level Universal Transverse Mercator	
54	1 of 1	SE/215.5	70.2 / 3.39	210 Chapel Street Ottawa ON K1N 7Y5	EHS
Order No: Status: Report Type: Report Date: Date Received: Previous Site Name: Lot/Building Size: Additional Info Ordered:	20110923019 C Custom Report 9/30/2011 9/23/2011 1:55:44 PM		Nearest Intersection: Municipality: Client Prov/State: Search Radius (km): X: Y:	ON 0.25 -75.680331 45.429885	
55	1 of 1	SSE/221.9	69.9 / 3.08	C.I.G. Heating and Air Conditioning 275 Friel St Ottawa ON	GEN
Generator No: SIC Code: SIC Description: Approval Years: PO Box No: Country: Status: Co Admin: Choice of Contact: Phone No Admin: Contaminated Facility: MHSW Facility:	ON7860278 416120 PLUMBING, HEATING AND AIR-CONDITIONING EQUIPMENT AND SUPPLIES WHOLESALER-DISTRIBUTORS 2013				
Detail(s)					
Waste Class: Waste Class Name:	221 LIGHT FUELS				

Map Key	Number of Records	Direction/ Distance (m)	Elev/Diff (m)	Site	DB
56	1 of 1	E/223.6	69.9 / 3.14	EASTVIEW FUEL SOUTHBOUND ON RIDEAU ST. NEAR AUGUSTA TANK TRUCK (CARGO) OTTAWA CITY ON	SPL
Ref No:	35544			Discharger Report:	
Site No:				Material Group:	
Incident Dt:	5/30/1990			Health/Env Conseq:	
Year:				Client Type:	
Incident Cause:	PIPE/HOSE LEAK			Sector Type:	
Incident Event:				Agency Involved:	CITY WORKS DEPT.
Contaminant Code:				Nearest Watercourse:	
Contaminant Name:				Site Address:	
Contaminant Limit 1:				Site District Office:	
Contam Limit Freq 1:				Site Postal Code:	
Contaminant UN No 1:				Site Region:	
Environment Impact:	NOT ANTICIPATED			Site Municipality:	OTTAWA CITY
Nature of Impact:				Site Lot:	
Receiving Medium:	LAND			Site Conc:	
Receiving Env:				Northing:	
MOE Response:				Easting:	
Dt MOE Arvl on Scn:				Site Geo Ref Accu:	
MOE Reported Dt:	5/31/1990			Site Map Datum:	
Dt Document Closed:				SAC Action Class:	
Incident Reason:	ERROR			Source Type:	
Site Name:					
Site County/District:					
Municipality No:	20101				
Site Geo Ref Meth:					
Incident Summary:	EASTVIEW FUEL - MAX. 100LITRES FURNACE FUEL TO ROADWAY.				
Contaminant Qty:					
57	1 of 1	WSW/225.8	64.9 / -1.92	LE DROIT JOURNAL 135 NELSON STREET OTTAWA ON K1N 7R4	GEN
Generator No:	ON0403900				
SIC Code:	0000				
SIC Description:	*** NOT DEFINED ***				
Approval Years:	86,87,88,89,90,92,93,94				
PO Box No:					
Country:					
Status:					
Co Admin:					
Choice of Contact:					
Phone No Admin:					
Contaminated Facility:					
MHSW Facility:					
58	1 of 1	SE/226.1	70.3 / 3.51	265 Ottawa ON	WWIS
Well ID:	7220779			Flowing (Y/N):	
Construction Date:				Flow Rate:	
Use 1st:	Monitoring			Data Entry Status:	
Use 2nd:				Data Src:	
Final Well Status:	Observation Wells			Date Received:	27-May-2014 00:00:00
Water Type:				Selected Flag:	TRUE
Casing Material:				Abandonment Rec:	
Audit No:	Z171268			Contractor:	7328
Tag:	A110631			Form Version:	7
Constructn Method:				Owner:	
Elevation (m):				County:	OTTAWA-CARLETON

Map Key	Number of Records	Direction/ Distance (m)	Elev/Diff (m)	Site	DB
Elevatn Reliability: Depth to Bedrock: Well Depth: Overburden/Bedrock: Pump Rate: Static Water Level: Clear/Cloudy: Municipality: Site Info:		OTTAWA CITY		Lot: Concession: Concession Name: Easting NAD83: Northing NAD83: Zone: UTM Reliability:	
PDF URL (Map):		https://d2khazk8e83rdv.cloudfront.net/moe_mapping/downloads/2Water/Wells_pdfs/722\7220779.pdf			

Additional Detail(s) (Map)

Well Completed Date: 2012/12/05
Year Completed: 2012
Depth (m): 6.1
Latitude: 45.4295579154964
Longitude: -75.6807361707331
Path: 722\7220779.pdf

Bore Hole Information

Bore Hole ID:	1004779119	Elevation:	
DP2BR:		Elevrc:	
Spatial Status:		Zone:	18
Code OB:		East83:	446750.00
Code OB Desc:		North83:	5030896.00
Open Hole:		Org CS:	UTM83
Cluster Kind:		UTMRC:	4
Date Completed:	05-Dec-2012 00:00:00	UTMRC Desc:	margin of error : 30 m - 100 m
Remarks:		Location Method:	wwr
Loc Method Desc:	on Water Well Record		
Elevrc Desc:			
Location Source Date:			
Improvement Location Source:			
Improvement Location Method:			
Source Revision Comment:			
Supplier Comment:			

Overburden and Bedrock

Materials Interval

Formation ID: 1005172356
Layer: 2
Color: 6
General Color: BROWN
Mat1: 28
Most Common Material: SAND
Mat2: 11
Mat2 Desc: GRAVEL
Mat3: 05
Mat3 Desc: CLAY
Formation Top Depth: 0.46000000834465027
Formation End Depth: 2.9000000953674316
Formation End Depth UOM: m

Overburden and Bedrock

Materials Interval

Formation ID: 1005172358
Layer: 4

Map Key	Number of Records	Direction/ Distance (m)	Elev/Diff (m)	Site	DB
Color:		6			
General Color:		BROWN			
Mat1:		05			
Most Common Material:		CLAY			
Mat2:					
Mat2 Desc:					
Mat3:		84			
Mat3 Desc:		SILTY			
Formation Top Depth:		3.069999933242798			
Formation End Depth:		6.099999904632568			
Formation End Depth UOM:		m			
<u>Overburden and Bedrock</u>					
<u>Materials Interval</u>					
Formation ID:		1005172357			
Layer:		3			
Color:		2			
General Color:		GREY			
Mat1:					
Most Common Material:					
Mat2:					
Mat2 Desc:					
Mat3:					
Mat3 Desc:					
Formation Top Depth:		2.9000000953674316			
Formation End Depth:		3.069999933242798			
Formation End Depth UOM:		m			
<u>Overburden and Bedrock</u>					
<u>Materials Interval</u>					
Formation ID:		1005172355			
Layer:		1			
Color:		2			
General Color:		GREY			
Mat1:		12			
Most Common Material:		STONES			
Mat2:					
Mat2 Desc:					
Mat3:		01			
Mat3 Desc:		FILL			
Formation Top Depth:		0.0			
Formation End Depth:		0.46000000834465027			
Formation End Depth UOM:		m			
<u>Annular Space/Abandonment</u>					
<u>Sealing Record</u>					
Plug ID:		1005172365			
Layer:		1			
Plug From:		0.0			
Plug To:		2.799999952316284			
Plug Depth UOM:		m			
<u>Method of Construction & Well</u>					
<u>Use</u>					
Method Construction ID:		1005172364			
Method Construction Code:		D			
Method Construction:		Direct Push			
Other Method Construction:					

Map Key	Number of Records	Direction/ Distance (m)	Elev/Diff (m)	Site	DB
---------	-------------------	----------------------------	------------------	------	----

Pipe Information

Pipe ID: 1005172354
 Casing No: 0
 Comment:
 Alt Name:

Construction Record - Casing

Casing ID: 1005172361
 Layer: 1
 Material: 5
 Open Hole or Material: PLASTIC
 Depth From: 0.0
 Depth To: 3.0999999046325684
 Casing Diameter: 3.0999999046325684
 Casing Diameter UOM: cm
 Casing Depth UOM: m

Construction Record - Screen

Screen ID: 1005172362
 Layer: 1
 Slot: 10
 Screen Top Depth: 3.0999999046325684
 Screen End Depth: 6.099999904632568
 Screen Material: 5
 Screen Depth UOM: m
 Screen Diameter UOM: cm
 Screen Diameter: 3.799999952316284

Water Details

Water ID: 1005172360
 Layer: 1
 Kind Code: 8
 Kind: Untested
 Water Found Depth: 5.599999904632568
 Water Found Depth UOM: m

Hole Diameter

Hole ID: 1005172359
 Diameter: 8.890000343322754
 Depth From: 0.0
 Depth To: 6.099999904632568
 Hole Depth UOM: m
 Hole Diameter UOM: cm

Links

Bore Hole ID:	1004779119	Tag No:	A110631
Depth M:	6.1	Contractor:	7328
Year Completed:	2012	Path:	722\7220779.pdf
Well Completed Dt:	2012/12/05	Latitude:	45.4295579154964
Audit No:	Z171268	Longitude:	-75.6807361707331

Map Key	Number of Records	Direction/ Distance (m)	Elev/Diff (m)	Site	DB
Ottawa ON					
Ref No:	5708-AW6QZU			Discharger Report:	
Site No:	NA			Material Group:	
Incident Dt:	2018/02/20			Health/Env Conseq:	2 - Minor Environment
Year:				Client Type:	Corporation
Incident Cause:				Sector Type:	Unknown / N/A
Incident Event:	Leak/Break			Agency Involved:	
Contaminant Code:	35			Nearest Watercourse:	
Contaminant Name:	NATURAL GAS (METHANE)			Site Address:	323 Besserer Street
Contaminant Limit 1:				Site District Office:	Ottawa
Contam Limit Freq 1:				Site Postal Code:	
Contaminant UN No 1:	1075			Site Region:	Eastern
Environment Impact:				Site Municipality:	Ottawa
Nature of Impact:				Site Lot:	
Receiving Medium:				Site Conc:	
Receiving Env:	Air			Northing:	5030857
MOE Response:	No			Easting:	446590
Dt MOE Arvl on Scrn:				Site Geo Ref Accu:	
MOE Reported Dt:	2018/02/20			Site Map Datum:	
Dt Document Closed:	2018/03/16			SAC Action Class:	TSSA - Fuel Safety Branch - Hydrocarbon Fuel Release/Spill
Incident Reason:	Operator/Human Error			Source Type:	Pipeline/Components
Site Name:	Residential<UNOFFICIAL>				
Site County/District:					
Municipality No:					
Site Geo Ref Meth:					
Incident Summary:	TSSA FSB: 1/2" plastic, service, IP, made safe				
Contaminant Qty:	0 other - see incident description				

59	2 of 2	SSW/228.6	68.9 / 2.08	PIPELINE HIT 1/2" 323 BESSERER ST,,OTTAWA,ON,K1N 6B4,CA ON	PINC
Incident Id:				Pipe Material:	
Incident No:	2245200			Fuel Category:	
Incident Reported Dt:	2/21/2018			Health Impact:	
Type:	FS-Pipeline Incident			Environment Impact:	
Status Code:				Property Damage:	
Tank Status:	Pipeline Damage Reason Est			Service Interrupt:	
Task No:				Enforce Policy:	
Spills Action Centre:				Public Relation:	
Fuel Type:				Pipeline System:	
Fuel Occurrence Tp:				PSIG:	
Date of Occurrence:				Attribute Category:	
Occurrence Start Dt:				Regulator Location:	
Depth:				Method Details:	
Customer Acct Name:	PIPELINE HIT 1/2"				
Incident Address:	323 BESSERER ST,,OTTAWA,ON,K1N 6B4,CA				
Operation Type:					
Pipeline Type:					
Regulator Type:					
Summary:					
Reported By:					
Affiliation:					
Occurrence Desc:					
Damage Reason:					
Notes:					

60	1 of 3	SSW/230.0	68.9 / 2.08	323 Besserer Street Ottawa Ontario Ottawa ON K1N 6B4	EHS
--------------------	--------	-----------	-------------	---	------------

Map Key	Number of Records	Direction/ Distance (m)	Elev/Diff (m)	Site	DB
Order No:	20191106063			Nearest Intersection:	
Status:	C			Municipality:	
Report Type:	Standard Report			Client Prov/State:	ON
Report Date:	11-NOV-19			Search Radius (km):	.25
Date Received:	06-NOV-19			X:	-75.682868
Previous Site Name:				Y:	45.429306
Lot/Building Size:					
Additional Info Ordered:	Fire Insur. Maps and/or Site Plans				
<u>60</u>	2 of 3	SSW/230.0	68.9 / 2.08	323 Besserer Street Ottawa Ontario Ottawa ON K1N 6B4	EHS
Order No:	20191106063			Nearest Intersection:	
Status:	C			Municipality:	
Report Type:	Standard Report			Client Prov/State:	ON
Report Date:	11-NOV-19			Search Radius (km):	.25
Date Received:	06-NOV-19			X:	-75.682868
Previous Site Name:				Y:	45.429306
Lot/Building Size:					
Additional Info Ordered:	Fire Insur. Maps and/or Site Plans				
<u>60</u>	3 of 3	SSW/230.0	68.9 / 2.08	323 Besserer Street Ottawa Ontario Ottawa ON K1N 6B4	EHS
Order No:	20191106063			Nearest Intersection:	
Status:	C			Municipality:	
Report Type:	Standard Report			Client Prov/State:	ON
Report Date:	11-NOV-19			Search Radius (km):	.25
Date Received:	06-NOV-19			X:	-75.682868
Previous Site Name:				Y:	45.429306
Lot/Building Size:					
Additional Info Ordered:	Fire Insur. Maps and/or Site Plans				
<u>61</u>	1 of 1	ENE/231.5	70.0 / 3.19	161 Augusta St Ottawa ON K1N8B6	EHS
Order No:	20140307061			Nearest Intersection:	
Status:	C			Municipality:	
Report Type:	Custom Report			Client Prov/State:	ON
Report Date:	11-MAR-14			Search Radius (km):	.25
Date Received:	07-MAR-14			X:	-75.679378
Previous Site Name:				Y:	45.431978
Lot/Building Size:					
Additional Info Ordered:					
<u>62</u>	1 of 1	SSW/232.6	68.0 / 1.17	356 Rideau St Ottawa ON K1N5Y8	EHS
Order No:	20140303033			Nearest Intersection:	
Status:	C			Municipality:	Ottawa
Report Type:	Standard Report			Client Prov/State:	ON
Report Date:	05-MAR-14			Search Radius (km):	.25
Date Received:	03-MAR-14			X:	-75.68345
Previous Site Name:				Y:	45.429424
Lot/Building Size:	3351.0000 Sq ft				
Additional Info Ordered:					

Map Key	Number of Records	Direction/ Distance (m)	Elev/Diff (m)	Site	DB
63	1 of 3	NNW/234.3	63.8 / -2.97	380 Murray Street Ottawa ON	SPL
Ref No:	0523-7SABPR			Discharger Report:	
Site No:				Material Group:	
Incident Dt:				Health/Env Conseq:	
Year:				Client Type:	
Incident Cause:	Other Discharges			Sector Type:	Motor Vehicle
Incident Event:				Agency Involved:	
Contaminant Code:				Nearest Watercourse:	
Contaminant Name:	GASOLINE			Site Address:	
Contaminant Limit 1:				Site District Office:	
Contam Limit Freq 1:				Site Postal Code:	
Contaminant UN No 1:				Site Region:	
Environment Impact:	Possible			Site Municipality:	Ottawa
Nature of Impact:				Site Lot:	
Receiving Medium:				Site Conc:	
Receiving Env:				Northing:	
MOE Response:	No Field Response			Easting:	
Dt MOE Arvl on Scn:				Site Geo Ref Accu:	
MOE Reported Dt:	5/22/2009			Site Map Datum:	
Dt Document Closed:				SAC Action Class:	Watercourse Spills
Incident Reason:	Vandalism - Illegal/deliberate (incl. sabotage)			Source Type:	
Site Name:	Ottawa Community Housing Corporation<UNOFFICIAL>				
Site County/District:					
Municipality No:					
Site Geo Ref Meth:					
Incident Summary:	Vehicle vandalized 20 L gas to CB				
Contaminant Qty:	20 L				
63	2 of 3	NNW/234.3	63.8 / -2.97	380 Murray St. Ottawa ON	SPL
Ref No:	0728-7SAKZ2			Discharger Report:	
Site No:				Material Group:	
Incident Dt:				Health/Env Conseq:	
Year:				Client Type:	
Incident Cause:	Other Discharges			Sector Type:	Motor Vehicle
Incident Event:				Agency Involved:	
Contaminant Code:				Nearest Watercourse:	
Contaminant Name:	GASOLINE			Site Address:	
Contaminant Limit 1:				Site District Office:	
Contam Limit Freq 1:				Site Postal Code:	
Contaminant UN No 1:				Site Region:	
Environment Impact:	Not Anticipated			Site Municipality:	Ottawa
Nature of Impact:	Other Impact(s)			Site Lot:	
Receiving Medium:				Site Conc:	
Receiving Env:				Northing:	
MOE Response:				Easting:	
Dt MOE Arvl on Scn:				Site Geo Ref Accu:	
MOE Reported Dt:	5/22/2009			Site Map Datum:	
Dt Document Closed:				SAC Action Class:	Watercourse Spills
Incident Reason:	Spill			Source Type:	
Site Name:	Gasoline spill<UNOFFICIAL>				
Site County/District:					
Municipality No:					
Site Geo Ref Meth:					
Incident Summary:	Punctured gas tank: 20L gasoline to grnd/drain; cont; clng.				
Contaminant Qty:	20 L				
63	3 of 3	NNW/234.3	63.8 / -2.97	Ottawa Community Housing Corporation 380 Murray St	GEN

Map Key	Number of Records	Direction/ Distance (m)	Elev/Diff (m)	Site	DB
Ottawa ON K1N 8W1					
Generator No:		ON7614800			
SIC Code:					
SIC Description:					
Approval Years:		As of Oct 2022			
PO Box No:					
Country:		Canada			
Status:		Registered			
Co Admin:					
Choice of Contact:					
Phone No Admin:					
Contaminated Facility:					
MHSW Facility:					
<u>Detail(s)</u>					
Waste Class:		251 L			
Waste Class Name:		OIL SKIMMINGS & SLUDGES			
64	1 of 6	ENE/236.4	68.9 / 2.08	141 Augusta Street Ottawa ON K1N 8Y9	EHS
Order No:		20301300017		Nearest Intersection:	
Status:		C		Municipality:	
Report Type:		Standard Report		Client Prov/State: ON	
Report Date:		16-OCT-20		Search Radius (km): .25	
Date Received:		13-OCT-20		X: -75.679546	
Previous Site Name:				Y: 45.4323551	
Lot/Building Size:					
Additional Info Ordered:					
64	2 of 6	ENE/236.4	68.9 / 2.08	141 Augusta Street Ottawa ON K1N 8Y9	EHS
Order No:		20200706031		Nearest Intersection:	
Status:		C		Municipality:	
Report Type:		Standard Report		Client Prov/State: ON	
Report Date:		09-JUL-20		Search Radius (km): .25	
Date Received:		06-JUL-20		X: -75.679546	
Previous Site Name:				Y: 45.4323551	
Lot/Building Size:					
Additional Info Ordered:		Fire Insur. Maps and/or Site Plans			
64	3 of 6	ENE/236.4	68.9 / 2.08	141 Augusta Street Ottawa ON K1N 8Y9	EHS
Order No:		20301300017		Nearest Intersection:	
Status:		C		Municipality:	
Report Type:		Standard Report		Client Prov/State: ON	
Report Date:		16-OCT-20		Search Radius (km): .25	
Date Received:		13-OCT-20		X: -75.679546	
Previous Site Name:				Y: 45.4323551	
Lot/Building Size:					
Additional Info Ordered:					
64	4 of 6	ENE/236.4	68.9 / 2.08	141 Augusta Street Ottawa ON K1N 8Y9	EHS

Map Key	Number of Records	Direction/ Distance (m)	Elev/Diff (m)	Site	DB
Order No: 20200706031 Status: C Report Type: Standard Report Report Date: 09-JUL-20 Date Received: 06-JUL-20 Previous Site Name: Lot/Building Size: Additional Info Ordered: Fire Insur. Maps and/or Site Plans					
Nearest Intersection: Municipality: Client Prov/State: ON Search Radius (km): .25 X: -75.679546 Y: 45.4323551					
64	5 of 6	ENE/236.4	68.9 / 2.08	141 Augusta Street Ottawa ON K1N 8Y9	EHS
Order No: 20301300017 Status: C Report Type: Standard Report Report Date: 16-OCT-20 Date Received: 13-OCT-20 Previous Site Name: Lot/Building Size: Additional Info Ordered:					
Nearest Intersection: Municipality: Client Prov/State: ON Search Radius (km): .25 X: -75.679546 Y: 45.4323551					
64	6 of 6	ENE/236.4	68.9 / 2.08	141 Augusta Street Ottawa ON K1N 8Y9	EHS
Order No: 20200706031 Status: C Report Type: Standard Report Report Date: 09-JUL-20 Date Received: 06-JUL-20 Previous Site Name: Lot/Building Size: Additional Info Ordered: Fire Insur. Maps and/or Site Plans					
Nearest Intersection: Municipality: Client Prov/State: ON Search Radius (km): .25 X: -75.679546 Y: 45.4323551					
65	1 of 1	E/237.6	70.0 / 3.17	Signs Direct Ltd. 487 Rideau St Ottawa ON K1N 5Z5	SCT
Established: 9/1/1995 Plant Size (ft²): Employment:					
--Details-- Description: Sign Manufacturing SIC/NAICS Code: 339950 Description: Sign Manufacturing SIC/NAICS Code: 339950					
66	1 of 1	WSW/238.1	63.8 / -2.95	ESSO PETROLEUM CANADA CONSTRUCTION SITE AT 110 NELSON ST. STORAGE DEPOT OTTAWA CITY ON K1N 9P2	SPL
Ref No: 87716 Site No: Incident Dt: 6/29/1993 Year:					
Discharger Report: Material Group: Health/Env Conseq: Client Type:					

Map Key	Number of Records	Direction/ Distance (m)	Elev/Diff (m)	Site	DB
Incident Cause: OTHER CONTAINER LEAK Incident Event: Contaminant Code: Contaminant Name: Contaminant Limit 1: Contam Limit Freq 1: Contaminant UN No 1: Environment Impact: POSSIBLE Nature of Impact: Water course or lake Receiving Medium: WATER Receiving Env: MOE Response: Dt MOE Arvl on Scn: MOE Reported Dt: 6/29/1993 Dt Document Closed: Incident Reason: EQUIPMENT FAILURE Site Name: Site County/District: Municipality No: 20101 Site Geo Ref Meth: Incident Summary: ESSO - 450 L OF DIESEL FUEL TO STORM SEWER FROM STORAGE TANKS. Contaminant Qty:					
Sector Type: Agency Involved: FIRE & WORKS Nearest Watercourse: Site Address: Site District Office: Site Postal Code: Site Region: Site Municipality: OTTAWA CITY Site Lot: Site Conc: Northing: Easting: Site Geo Ref Accu: Site Map Datum: SAC Action Class: Source Type:					
67	1 of 1	W/239.5	63.8 / -2.95	TERMIS LANGUAGE LABS 106 Nelson St Suite 203 Ottawa ON K1N 7R5	SCT
Established: 1985 Plant Size (ft²): 0 Employment: 10 --Details-- Description: Software Publishers SIC/NAICS Code: 511210 Description: Manufacturing and Reproducing Magnetic and Optical Media SIC/NAICS Code: 334610					
68	1 of 1	E/241.7	69.7 / 2.93	ON	WWIS
Well ID: 7391078 Construction Date: Use 1st: Use 2nd: Final Well Status: Water Type: Casing Material: Audit No: C32306 Tag: A251387 Constructn Method: Elevation (m): Elevatn Reliabilty: Depth to Bedrock: Well Depth: Overburden/Bedrock: Pump Rate: Static Water Level: Clear/Cloudy: Municipality: OTTAWA CITY Site Info:					
Flowing (Y/N): Flow Rate: Data Entry Status: Yes Data Src: Date Received: 29-Jun-2021 00:00:00 Selected Flag: TRUE Abandonment Rec: Contractor: 1844 Form Version: 8 Owner: County: OTTAWA-CARLETON Lot: Concession: Concession Name: Easting NAD83: Northing NAD83: Zone: UTM Reliability:					

Map Key	Number of Records	Direction/ Distance (m)	Elev/Diff (m)	Site	DB
---------	-------------------	----------------------------	------------------	------	----

Bore Hole Information

Bore Hole ID:	1008702258	Elevation:	
DP2BR:		Elevrc:	
Spatial Status:		Zone:	18
Code OB:		East83:	446880.00
Code OB Desc:		North83:	5031091.00
Open Hole:		Org CS:	UTM83
Cluster Kind:		UTMRC:	4
Date Completed:	23-Apr-2021 00:00:00	UTMRC Desc:	margin of error : 30 m - 100 m
Remarks:		Location Method:	wwr
Loc Method Desc:	on Water Well Record		
Elevrc Desc:			
Location Source Date:			
Improvement Location Source:			
Improvement Location Method:			
Source Revision Comment:			
Supplier Comment:			

Links

Bore Hole ID:	1008702258	Tag No:	A251387
Depth M:		Contractor:	1844
Year Completed:	2021	Path:	
Well Completed Dt:	2021/04/23	Latitude:	45.4313229268065
Audit No:	C32306	Longitude:	-75.6790954454001

<u>69</u>	1 of 1	WSW/242.1	64.6 / -2.22	134 Nelson Street Ottawa ON K1N 5Y6	EHS
---------------------------	--------	-----------	--------------	--	-----

Order No:	22120100467	Nearest Intersection:	
Status:	C	Municipality:	
Report Type:	Standard Report	Client Prov/State:	ON
Report Date:	06-DEC-22	Search Radius (km):	.25
Date Received:	01-DEC-22	X:	-75.6849365
Previous Site Name:		Y:	45.4303201
Lot/Building Size:			
Additional Info Ordered:			

<u>70</u>	1 of 2	SW/242.4	66.6 / -0.22	S. 21(1)(f) 178 Nelson Street, Carleton Place Ottawa ON	SPL
---------------------------	--------	----------	--------------	---	-----

Ref No:	3711-7AEMJH	Discharger Report:	
Site No:		Material Group:	Oil
Incident Dt:		Health/Env Conseq:	
Year:		Client Type:	
Incident Cause:		Sector Type:	Other
Incident Event:		Agency Involved:	
Contaminant Code:	13	Nearest Watercourse:	
Contaminant Name:	FURNACE OIL	Site Address:	
Contaminant Limit 1:		Site District Office:	
Contam Limit Freq 1:		Site Postal Code:	
Contaminant UN No 1:		Site Region:	
Environment Impact:	Not Anticipated	Site Municipality:	Ottawa
Nature of Impact:	Surface Water Pollution	Site Lot:	
Receiving Medium:	Water	Site Conc:	
Receiving Env:		Northing:	
MOE Response:	No Field Response	Easting:	
Dt MOE Arvl on Scn:		Site Geo Ref Accu:	
MOE Reported Dt:	12/31/2007	Site Map Datum:	

Map Key	Number of Records	Direction/ Distance (m)	Elev/Diff (m)	Site	DB
Dt Document Closed:					SAC Action Class:
Incident Reason:					Source Type:
Site Name:		S. 21(1)(f)Residence<UNOFFICIAL>			
Site County/District:					
Municipality No:					
Site Geo Ref Meth:					
Incident Summary:		TSSA: Home oil tank leak to ground, none offsite			
Contaminant Qty:		540 L			
<u>70</u>	2 of 2	SW/242.4	66.6 / -0.22	178 NELSON STREET OTTAWA ON	HINC
External File Num:		FS INC 0712-07842			
Fuel Occurrence Type:		Leak			
Date of Occurrence:		1/2/2008			
Fuel Type Involved:		Fuel Oil			
Status Desc:		Completed - Causal Analysis(End)			
Job Type Desc:		Incident/Near-Miss Occurrence (FS)			
Oper. Type Involved:		Private Dwelling			
Service Interruptions:		No			
Property Damage:		No			
Fuel Life Cycle Stage:		Utilization			
Root Cause:		Root Cause: Equipment/Material/Component:Yes Procedures:No Maintenance:No Design:No Training:No Management:No Human Factors:No			
Reported Details:					
Fuel Category:		Liquid Fuel			
Occurrence Type:		Incident			
Affiliation:		Member of the General Public			
County Name:		Ottawa			
Approx. Quant. Rel:		800			
Nearby body of water:		Unknown			
Enter Drainage Syst.:		Yes			
Approx. Quant. Unit:		Liters			
Environmental Impact:					
<u>71</u>	1 of 4	E/242.4	69.9 / 3.08	F.I.C. CYCLES 489 RUE RIDEAU OTTAWA ON K1N 5Z5	GEN
Generator No:		ON0976200			
SIC Code:		0000			
SIC Description:		*** NOT DEFINED ***			
Approval Years:		86,87,88,89,90			
PO Box No:					
Country:					
Status:					
Co Admin:					
Choice of Contact:					
Phone No Admin:					
Contaminated Facility:					
MHSW Facility:					
Detail(s)					
Waste Class:		213			
Waste Class Name:		PETROLEUM DISTILLATES			
<u>71</u>	2 of 4	E/242.4	69.9 / 3.08	F.I.C. CYCLES 489 RUE RIDEAU OTTAWA ON K1N 5Z5	GEN

Map Key	Number of Records	Direction/ Distance (m)	Elev/Diff (m)	Site	DB
Generator No: SIC Code: SIC Description: Approval Years: PO Box No: Country: Status: Co Admin: Choice of Contact: Phone No Admin: Contaminated Facility: MHSW Facility:		ON0976200 6542 BICYCLE SHOPS 92,93,97,98			
<u>Detail(s)</u>					
Waste Class: Waste Class Name:		213 PETROLEUM DISTILLATES			
71	3 of 4	E/242.4	69.9 / 3.08	F.I.C. CYCLES 15-327 489 RUE RIDEAU OTTAWA ON K1N 5Z5	GEN
Generator No: SIC Code: SIC Description: Approval Years: PO Box No: Country: Status: Co Admin: Choice of Contact: Phone No Admin: Contaminated Facility: MHSW Facility:		ON0976200 6542 BICYCLE SHOPS 94,95,96			
<u>Detail(s)</u>					
Waste Class: Waste Class Name:		213 PETROLEUM DISTILLATES			
71	4 of 4	E/242.4	69.9 / 3.08	F.I.C. CYCLES 489 RIDEAU STREET OTTAWA ON K1N 5Z5	GEN
Generator No: SIC Code: SIC Description: Approval Years: PO Box No: Country: Status: Co Admin: Choice of Contact: Phone No Admin: Contaminated Facility: MHSW Facility:		ON0976200 6542 BICYCLE SHOPS 99,00,01			
<u>Detail(s)</u>					
Waste Class: Waste Class Name:		213 PETROLEUM DISTILLATES			

Map Key	Number of Records	Direction/ Distance (m)	Elev/Diff (m)	Site	DB
72	1 of 1	SSE/243.5	70.2 / 3.39	255 Daly Ave Ottawa ON K1N6G3	EHS
Order No:	20160527010			Nearest Intersection:	
Status:	C			Municipality:	
Report Type:	Standard Report			Client Prov/State:	ON
Report Date:	01-JUN-16			Search Radius (km):	.25
Date Received:	27-MAY-16			X:	-75.681016
Previous Site Name:				Y:	45.429288
Lot/Building Size:					
Additional Info Ordered:					
73	1 of 2	S/243.7	69.7 / 2.95	PIPELINE HIT - 1/2" 334 BESSERER ST,,OTTAWA,ON,K1N 6B5,CA ON	PINC
Incident Id:				Pipe Material:	
Incident No:	1895348			Fuel Category:	
Incident Reported Dt:	6/29/2016			Health Impact:	
Type:	FS-Pipeline Incident			Environment Impact:	
Status Code:				Property Damage:	
Tank Status:	Pipeline Damage Reason Est			Service Interrupt:	
Task No:				Enforce Policy:	
Spills Action Centre:				Public Relation:	
Fuel Type:				Pipeline System:	
Fuel Occurrence Tp:				PSIG:	
Date of Occurrence:				Attribute Category:	
Occurrence Start Dt:				Regulator Location:	
Depth:				Method Details:	
Customer Acct Name:	PIPELINE HIT - 1/2"				
Incident Address:	334 BESSERER ST,,OTTAWA,ON,K1N 6B5,CA				
Operation Type:					
Pipeline Type:					
Regulator Type:					
Summary:					
Reported By:					
Affiliation:					
Occurrence Desc:					
Damage Reason:					
Notes:					
73	2 of 2	S/243.7	69.7 / 2.95	Enbridge Gas Distribution Inc. 334 Bessere St Ottawa ON	SPL
Ref No:	4518-ABDQ2Z			Discharger Report:	
Site No:	NA			Material Group:	
Incident Dt:	2016/06/29			Health/Env Conseq:	
Year:				Client Type:	
Incident Cause:				Sector Type:	Miscellaneous Communal
Incident Event:	Leak/Break			Agency Involved:	
Contaminant Code:	35			Nearest Watercourse:	
Contaminant Name:	NATURAL GAS (METHANE)			Site Address:	334 Bessere St
Contaminant Limit 1:				Site District Office:	
Contam Limit Freq 1:				Site Postal Code:	
Contaminant UN No 1:				Site Region:	
Environment Impact:				Site Municipality:	Ottawa
Nature of Impact:				Site Lot:	
Receiving Medium:				Site Conc:	
Receiving Env:	Air			Northing:	
MOE Response:	No			Easting:	

Map Key	Number of Records	Direction/ Distance (m)	Elev/Diff (m)	Site	DB
Dt MOE Arvl on Scn: MOE Reported Dt: Dt Document Closed:	2016/06/29 2016/08/10			Site Geo Ref Accu: Site Map Datum: SAC Action Class:	TSSA - Fuel Safety Branch - Hydrocarbon Fuel Release/Spill
Incident Reason: Site Name: Site County/District: Municipality No: Site Geo Ref Meth: Incident Summary: Contaminant Qty:	Operator/Human Error residential<UNOFFICIAL> TSSA: 1/2" line strike -made safe 0 other - see incident description			Source Type:	

74	1 of 1	W/245.4	63.2 / -3.61	UNKNOWN 277 YORK STREET OTTAWA CITY ON K1N 5V2	SPL
Ref No: Site No: Incident Dt: Year: Incident Cause: Incident Event: Contaminant Code: Contaminant Name: Contaminant Limit 1: Contam Limit Freq 1: Contaminant UN No 1: Environment Impact: Nature of Impact: Receiving Medium: Receiving Env: MOE Response: Dt MOE Arvl on Scn: MOE Reported Dt: Dt Document Closed: Incident Reason: Site Name: Site County/District: Municipality No: Site Geo Ref Meth: Incident Summary: Contaminant Qty:	102281 // UNKNOWN CONFIRMED Soil contamination LAND 7/5/1994 UNKNOWN 20101 GASOLINE SPILL FOUND IN RESIDENT'S BACKYARD.			Discharger Report: Material Group: Health/Env Conseq: Client Type: Sector Type: Agency Involved: Nearest Watercourse: Site Address: Site District Office: Site Postal Code: Site Region: Site Municipality: Site Lot: Site Conc: Northing: Easting: Site Geo Ref Accu: Site Map Datum: SAC Action Class: Source Type:	OTTAWA CITY

75	1 of 1	SW/247.3	65.9 / -0.86	319-331 Rideau St. Ottawa ON	SPL
Ref No: Site No: Incident Dt: Year: Incident Cause: Incident Event: Contaminant Code: Contaminant Name: Contaminant Limit 1: Contam Limit Freq 1: Contaminant UN No 1: Environment Impact: Nature of Impact: Receiving Medium: Receiving Env: MOE Response:	1355-99FJTV 2013/07/09 Unknown / N/A 15 OIL (PETROLEUM BASED, NOT SPECIFIED) Confirmed Soil Contamination No Field Response			Discharger Report: Material Group: Health/Env Conseq: Client Type: Sector Type: Agency Involved: Nearest Watercourse: Site Address: Site District Office: Site Postal Code: Site Region: Site Municipality: Site Lot: Site Conc: Northing: Easting:	Unknown / N/A 319-331 Rideau St. Ottawa

Map Key	Number of Records	Direction/ Distance (m)	Elev/Diff (m)	Site	DB
Dt MOE Arvl on Scn: MOE Reported Dt: 2013/07/09 Dt Document Closed: Incident Reason: Unknown / N/A Site Name: 319-331 Rideau St.<UNOFFICIAL> Site County/District: Municipality No: Site Geo Ref Meth: Incident Summary: Clean Waterworks: Historic oily water spill in soil Contaminant Qty: 0 other - see incident description					
76	1 of 3	SW/248.3	66.6 / -0.22	IPCF PROPERTIES INC. LOTS 1&2, NELSON/RIDEAU ST. OTTAWA CITY ON	CA
Certificate #: 8-4062-94-94 Application Year: Issue Date: 8/12/1994 Approval Type: Industrial air Status: Approved Application Type: Client Name: Client Address: Client City: Client Postal Code: Project Description: SPACE & WATER HEATERS, ON-SITE BAKERY Contaminants: Nitrogen Oxides Emission Control: No Controls					
76	2 of 3	SW/248.3	66.6 / -0.22	OTTAWA-CARLETON, R.M. OF RIDEAU ST & NELSON ST MOTOR VEHICLE (OPERATING FLUID) OTTAWA ON	SPL
Ref No: 182281 Site No: Incident Dt: 6/15/2000 Year: Incident Cause: PIPE/HOSE LEAK Incident Event: Contaminant Code: Contaminant Name: Contaminant Limit 1: Contam Limit Freq 1: Contaminant UN No 1: Environment Impact: POSSIBLE Nature of Impact: Soil contamination Receiving Medium: LAND/WATER Receiving Env: MOE Response: Dt MOE Arvl on Scn: MOE Reported Dt: 6/15/2000 Dt Document Closed: Incident Reason: EQUIPMENT FAILURE Site Name: Site County/District: Municipality No: 20107 Site Geo Ref Meth: Incident Summary: OTTAWA CARLETON TRANSPORT-10 L HYDRAULIC OIL TO RD & 3 C.B.'S,CLEANED UP. Contaminant Qty:					
Discharger Report: Material Group: Health/Env Conseq: Client Type: Sector Type: Agency Involved: Nearest Watercourse: Site Address: Site District Office: Site Postal Code: Site Region: Site Municipality: OTTAWA Site Lot: Site Conc: Northing: Easting: Site Geo Ref Accu: Site Map Datum: SAC Action Class: Source Type:					

Map Key	Number of Records	Direction/ Distance (m)	Elev/Diff (m)	Site	DB
76	3 of 3	SW/248.3	66.6 / -0.22	Ottawa Carleton Regional Transport Commission<UNOFFICIAL> On Rideau Street west bound at Nelson Street. Ottawa ON	SPL
Ref No:	8202-63TMFQ			Discharger Report:	
Site No:				Material Group:	Oil
Incident Dt:	8/13/2004			Health/Env Conseq:	
Year:				Client Type:	
Incident Cause:				Sector Type:	
Incident Event:				Agency Involved:	
Contaminant Code:	13			Nearest Watercourse:	
Contaminant Name:	DIESEL FUEL			Site Address:	
Contaminant Limit 1:				Site District Office:	Ottawa
Contam Limit Freq 1:				Site Postal Code:	
Contaminant UN No 1:				Site Region:	Eastern
Environment Impact:	Not Anticipated			Site Municipality:	Ottawa
Nature of Impact:				Site Lot:	
Receiving Medium:	Land & Water			Site Conc:	
Receiving Env:				Northing:	
MOE Response:				Easting:	
Dt MOE Arvl on Scn:				Site Geo Ref Accu:	
MOE Reported Dt:	8/13/2004			Site Map Datum:	
Dt Document Closed:				SAC Action Class:	
Incident Reason:				Source Type:	
Site Name:	SPILL LOCATION<UNOFFICIAL>				
Site County/District:					
Municipality No:					
Site Geo Ref Meth:					
Incident Summary:	OC Transpo: 5L diesel to road, Storm S				
Contaminant Qty:	5 L				

Unplottable Summary

Total: **36** Unplottable sites

DB	Company Name/Site Name	Address	City	Postal
CA	CITY OF OTTAWA NON-PROFIT HSG. CORP.	CHAPEL ST./STM-WATER MGT.	OTTAWA CITY ON	
CA	FIRST MERCHANT PROPERTIES INC.	RIDEAU ST.S., S.W.M. FACILITY	OTTAWA CITY ON	
CA	CITY	FRIEL ST.	OTTAWA ON	
CA	R.M. OF OTTAWA-CARLETON NELSON ST.	NELSON ST.	OTTAWA CITY ON	
CA	R.M. OF OTTAWA-CARLETON	YORK STREET	OTTAWA CITY ON	
CA	OTTAWA CITY NELSON AND WILBROD ST.	NELSON ST.	OTTAWA CITY ON	
CA	OTTAWA CITY	CHAPEL STREET	OTTAWA CITY ON	
CA	City of Ottawa	Besserer Street	Ottawa ON	
CA	OTTAWA CITY	YORK ST.	OTTAWA CITY ON	
CA	OTTAWA CITY	NELSON STREET	OTTAWA CITY ON	
CONV	Loblaw Companies Limited		Ottawa ON	
ECA	City of Ottawa	Rideau St	Ottawa ON	K2G 6J8
ECA	The Bell Telephone Company of Canada or Bell Canada	Multiple Sites Across Ontario	Ottawa ON	H3B 2M8
ECA	Conseil des Ecoles Catholiques du Centre-Est		Ottawa ON	K1J 1A1
GEN	Bell Canada	VARIOUS BELL CANADA MANHOLES AND ACCESS CHAMBERS WITHIN THE MOE EASTERN REG.	(SEE SCHEDULE "B") ON	
GEN	Bell Canada	VARIOUS BELL CANADA MANHOLES AND ACCESS CHAMBERS WITHIN THE MOE EASTERN REG.	(SEE SCHEDULE "B") ON	K1P 6L9
GEN	Bell Canada	VARIOUS BELL CANADA MANHOLES AND ACCESS CHAMBERS WITHIN THE MOE NORTHERN REGION	(SEE SCHEDULE "B") ON	K1P 6L9

GEN	Bell Canada	VARIOUS BELL CANADA MANHOLES AND ACCESS CHAMBERS WITHIN THE MOE NORTHERN REGION	(SEE SCHEDULE "B") ON	K1P 6L9
GEN	Bell Canada	VARIOUS BELL CANADA MANHOLES AND ACCESS CHAMBERS WITHIN THE MOE EASTERN REG.	(SEE SCHEDULE "B") ON	K1P 6L9
GEN	Bell Canada	VARIOUS BELL CANADA MANHOLES AND ACCESS CHAMBERS WITHIN THE MOE NORTHERN REGION	(SEE SCHEDULE "B") ON	K1P 6L9
GEN	Bell Canada	VARIOUS BELL CANADA MANHOLES AND ACCESS CHAMBERS WITHIN THE MOE EASTERN REG.	(SEE SCHEDULE "B") ON	K1P 6L9
SPL	Loblaws Properties Limited	Loblaws	Ottawa ON	
SPL	EASTVIEW FUEL	TANK TRUCK (CARGO)	OTTAWA CITY ON	
SPL	ESSO PETROLEUM CANADA	ESSO DISTRIBUTION STATION BULK STATION	OTTAWA CITY ON	
SPL	ESSO PETROLEUM CANADA	TANK TRUCK (CARGO)	OTTAWA CITY ON	
SPL	LOBLAWS		OTTAWA CITY ON	
SPL	ESSO PETROLEUM CANADA	TRANSPORT TRUCK (CARGO)	OTTAWA CITY ON	
SPL	PAUL'S BACKHOE SERVICE	HWY 34 NORTH 5 - 5.5 MILES NORTH OF HWY 417 EAST 333 CHAMPLAIN ST., HAWKESBURY, ONT.	OTTAWA CITY ON	
SPL	OC Transpo<UNOFFICIAL>	Rideau Street westbound @ Rideau Centre<UNOFFICIAL>	Ottawa ON	
SPL	Esso Petroleum Canada, A Division of Imperial Oil Limited	Nepean	Ottawa ON	
SPL	ESSO PETROLEUM CANADA	BULK STATION	OTTAWA CITY ON	
SPL	Rideau Street Bridge<UNOFFICIAL>	Rideau St Bridge and Hwy 15	Smiths Falls ON	
SPL		Rideau St between Cumberland and Dalhousie	Ottawa ON	
SPL	City of Ottawa	EB on Rideau St, btw Colonel By Dr and Nicholas St	Ottawa ON	
SPL	Bell Canada		Ottawa ON	
SPL		Loblaws	Ottawa ON	

Unplottable Report

Site: CITY OF OTTAWA NON-PROFIT HSG. CORP.
CHAPEL ST./STM-WATER MGT. OTTAWA CITY ON

Database:
CA

Certificate #: 3-1738-91-
Application Year: 91
Issue Date: 11/18/1991
Approval Type: Municipal sewage
Status: Approved
Application Type:
Client Name:
Client Address:
Client City:
Client Postal Code:
Project Description:
Contaminants:
Emission Control:

Site: FIRST MERCHANT PROPERTIES INC.
RIDEAU ST.S., S.W.M. FACILITY OTTAWA CITY ON

Database:
CA

Certificate #: 3-0645-93-
Application Year: 93
Issue Date: 9/30/1993
Approval Type: Municipal sewage
Status: Revised
Application Type:
Client Name:
Client Address:
Client City:
Client Postal Code:
Project Description:
Contaminants:
Emission Control:

Site: CITY
FRIEL ST. OTTAWA ON

Database:
CA

Certificate #: 3-0497-85-006
Application Year: 85
Issue Date: 5/27/85
Approval Type: Municipal sewage
Status: Approved
Application Type:
Client Name:
Client Address:
Client City:
Client Postal Code:
Project Description:
Contaminants:
Emission Control:

Site: R.M. OF OTTAWA-CARLETON NELSON ST.
NELSON ST. OTTAWA CITY ON

Database:
CA

Certificate #: 7-0764-88-
Application Year: 88

Issue Date: 6/14/1988
Approval Type: Municipal water
Status: Approved
Application Type:
Client Name:
Client Address:
Client City:
Client Postal Code:
Project Description:
Contaminants:
Emission Control:

Site: R.M. OF OTTAWA-CARLETON
YORK STREET OTTAWA CITY ON

Database:
CA

Certificate #: 7-1207-89-
Application Year: 89
Issue Date: 7/28/1989
Approval Type: Municipal water
Status: Approved
Application Type:
Client Name:
Client Address:
Client City:
Client Postal Code:
Project Description:
Contaminants:
Emission Control:

Site: OTTAWA CITY NELSON AND WILBROD ST.
NELSON ST. OTTAWA CITY ON

Database:
CA

Certificate #: 3-0886-88-
Application Year: 88
Issue Date: 6/17/1988
Approval Type: Municipal sewage
Status: Approved
Application Type:
Client Name:
Client Address:
Client City:
Client Postal Code:
Project Description:
Contaminants:
Emission Control:

Site: OTTAWA CITY
CHAPEL STREET OTTAWA CITY ON

Database:
CA

Certificate #: 3-0875-89-
Application Year: 89
Issue Date: 5/26/1989
Approval Type: Municipal sewage
Status: Approved
Application Type:
Client Name:
Client Address:
Client City:
Client Postal Code:
Project Description:
Contaminants:
Emission Control:

Site: City of Ottawa
Besserer Street Ottawa ON

Database:
CA

Certificate #: 0059-6BGRLY
Application Year: 2005
Issue Date: 4/19/2005
Approval Type: Municipal and Private Sewage Works
Status: Approved
Application Type:
Client Name:
Client Address:
Client City:
Client Postal Code:
Project Description:
Contaminants:
Emission Control:

Site: OTTAWA CITY
YORK ST. OTTAWA CITY ON

Database:
CA

Certificate #: 3-1461-89-
Application Year: 89
Issue Date: 7/28/1989
Approval Type: Municipal sewage
Status: Approved
Application Type:
Client Name:
Client Address:
Client City:
Client Postal Code:
Project Description:
Contaminants:
Emission Control:

Site: OTTAWA CITY
NELSON STREET OTTAWA CITY ON

Database:
CA

Certificate #: 3-1856-89-
Application Year: 89
Issue Date: 9/15/1989
Approval Type: Municipal sewage
Status: Approved
Application Type:
Client Name:
Client Address:
Client City:
Client Postal Code:
Project Description:
Contaminants:
Emission Control:

Site: Loblaw Companies Limited
Ottawa ON

Database:
CONV

File No: 097267
Crown Brief No:
Court Location:
Publication City:
Publication Title:
Act:
Act(s):
First Matter:
Second Matter:
Investigation 1:
Investigation 2:

Location:
Region:
Ministry District:

Penalty Imposed:**Description:**

On April 19, 2011, Loblaw Companies Limited/Les Compagnies Loblaw Limitee pleaded guilty to one violation under the Environmental Protection Act for causing the discharge of a refrigerant into the air within a building or into the natural environment. The Court heard that the company owns and operates a property in Ottawa. The company uses a refrigeration contractor to install, maintain and service the equipment at this location. During such work, a release of refrigerant was reported to the ministry. The release was inside a building that was vented via exhaust fans to the natural environment. The refrigerant contains hydrochlorofluorocarbon and is considered an ozone depleting substance. The company was charged following an investigation by the ministry's Investigations and Enforcement Branch. The company was fined \$30,000 plus a victim fine surcharge and was given 30 days to pay the fine.

Background:**URL:****Additional Details****Publication Date:****Count:** 1**Act:** EPA**Regulation:****Section:****Act/Regulation/Section:** EPA**Date of Offence:****Date of Conviction:****Date Charged:** April 19, 2011**Charge Disposition:** fine, victim fine surcharge**Fine:** \$30,000**Synopsis:****Site:** *City of Ottawa
Rideau St Ottawa ON K2G 6J8***Database:**
*ECA***Approval No:** 4656-8SSFR2**Approval Date:** 2012-04-04**Status:** Approved**Record Type:** ECA**Link Source:** IDS**SWP Area Name:****Approval Type:** ECA-MUNICIPAL AND PRIVATE SEWAGE WORKS**Project Type:** MUNICIPAL AND PRIVATE SEWAGE WORKS**Business Name:** City of Ottawa**Address:** Rideau St**Full Address:****Full PDF Link:** <https://www.accessenvironment.ene.gov.on.ca/instruments/5293-8SMTX9-14.pdf>**PDF Site Location:****MOE District:****City:****Longitude:****Latitude:****Geometry X:****Geometry Y:****Site:** *The Bell Telephone Company of Canada or Bell Canada
Multiple Sites Across Ontario Ottawa ON H3B 2M8***Database:**
*ECA***Approval No:** 1529-B8QPS5**Approval Date:** 2019-12-11**Status:** Approved**Record Type:** ECA**Link Source:** IDS**SWP Area Name:****Approval Type:** ECA-AIR**Project Type:** AIR**Business Name:** The Bell Telephone Company of Canada or Bell Canada**Address:** Multiple Sites Across Ontario**Full Address:****Full PDF Link:** <https://www.accessenvironment.ene.gov.on.ca/instruments/9060-AW6T5N-14.pdf>**PDF Site Location:****MOE District:****City:****Longitude:****Latitude:****Geometry X:****Geometry Y:****Site:** *Conseil des Ecoles Catholiques du Centre-Est
Ottawa ON K1J 1A1***Database:**
ECA

Approval No: 1901-8FAKH3
Approval Date: 2011-03-31
Status: Approved
Record Type: ECA
Link Source: IDS
SWP Area Name:
Approval Type: ECA-MUNICIPAL AND PRIVATE SEWAGE WORKS
Project Type: MUNICIPAL AND PRIVATE SEWAGE WORKS
Business Name: Conseil des Ecoles Catholiques du Centre-Est
Address:
Full Address:
Full PDF Link: <https://www.accessenvironment.ene.gov.on.ca/instruments/8477-8CCSWB-14.pdf>
PDF Site Location:

MOE District:
City:
Longitude:
Latitude:
Geometry X:
Geometry Y:

Site: **Bell Canada**
VARIOUS BELL CANADA MANHOLES AND ACCESS CHAMBERS WITHIN THE MOE EASTERN REG. (SEE SCHEDULE "B") ON

Database:
GEN

Generator No: ONR000304
SIC Code: 517110, 517210, 517510
SIC Description: WIRED TELECOMMUNICATIONS CARRIERS, WIRELESS TELECOMMUNICATIONS CARRIERS (EXCEPT SATELLITE)
Approval Years: 2013
PO Box No:
Country:
Status:
Co Admin:
Choice of Contact:
Phone No Admin:
Contaminated Facility:
MHSW Facility:

Detail(s)

Waste Class: 251
Waste Class Name: OIL SKIMMINGS & SLUDGES

Waste Class: 252
Waste Class Name: WASTE OILS & LUBRICANTS

Waste Class: 150
Waste Class Name: INERT INORGANIC WASTES

Waste Class: 253
Waste Class Name: EMULSIFIED OILS

Waste Class: 221
Waste Class Name: LIGHT FUELS

Site: **Bell Canada**
VARIOUS BELL CANADA MANHOLES AND ACCESS CHAMBERS WITHIN THE MOE EASTERN REG. (SEE SCHEDULE "B") ON K1P 6L9

Database:
GEN

Generator No: ONR000304
SIC Code: 517110, 517210, 517510
SIC Description: WIRED TELECOMMUNICATIONS CARRIERS, WIRELESS TELECOMMUNICATIONS CARRIERS (EXCEPT SATELLITE), 517510
Approval Years: 2014
PO Box No:
Country: Canada
Status:
Co Admin: Julie Labelle
Choice of Contact: CO_OFFICIAL
Phone No Admin: 514-870-0688 Ext.
Contaminated Facility: No
MHSW Facility: No

Detail(s)

Waste Class: 253
Waste Class Name: EMULSIFIED OILS

Waste Class: 252
Waste Class Name: WASTE OILS & LUBRICANTS

Waste Class: 221
Waste Class Name: LIGHT FUELS

Waste Class: 251
Waste Class Name: OIL SKIMMINGS & SLUDGES

Waste Class: 150
Waste Class Name: INERT INORGANIC WASTES

Waste Class: 241
Waste Class Name: HALOGENATED SOLVENTS

Site: **Bell Canada**
VARIOUS BELL CANADA MANHOLES AND ACCESS CHAMBERS WITHIN THE MOE NORTHERN REGION (SEE SCHEDULE "B") ON K1P 6L9

Database:
GEN

Generator No: ONR000306
SIC Code: 517110, 517210, 517510
SIC Description: WIRED TELECOMMUNICATIONS CARRIERS, WIRELESS TELECOMMUNICATIONS CARRIERS (EXCEPT SATELLITE), 517510
Approval Years: 2014
PO Box No:
Country: Canada
Status:
Co Admin: Julie Labelle
Choice of Contact: CO_OFFICIAL
Phone No Admin: 514-870-0688 Ext.
Contaminated Facility: No
MHSW Facility: No

Detail(s)

Waste Class: 150
Waste Class Name: INERT INORGANIC WASTES

Waste Class: 252
Waste Class Name: WASTE OILS & LUBRICANTS

Waste Class: 221
Waste Class Name: LIGHT FUELS

Waste Class: 253
Waste Class Name: EMULSIFIED OILS

Waste Class: 251
Waste Class Name: OIL SKIMMINGS & SLUDGES

Site: **Bell Canada**
VARIOUS BELL CANADA MANHOLES AND ACCESS CHAMBERS WITHIN THE MOE NORTHERN REGION (SEE SCHEDULE "B") ON K1P 6L9

Database:
GEN

Generator No: ONR000306
SIC Code: 517110, 517210, 517510
SIC Description: WIRED TELECOMMUNICATIONS CARRIERS, WIRELESS TELECOMMUNICATIONS CARRIERS (EXCEPT SATELLITE), 517510
Approval Years: 2015
PO Box No:
Country: Canada
Status:

Co Admin: Julie Labelle
Choice of Contact: CO_ADMIN
Phone No Admin: 514-870-0688 Ext.
Contaminated Facility: No
MHSW Facility: No

Detail(s)

Waste Class: 221
Waste Class Name: LIGHT FUELS

Waste Class: 252
Waste Class Name: WASTE OILS & LUBRICANTS

Waste Class: 253
Waste Class Name: EMULSIFIED OILS

Waste Class: 150
Waste Class Name: INERT INORGANIC WASTES

Waste Class: 251
Waste Class Name: OIL SKIMMINGS & SLUDGES

Site: *Bell Canada*
VARIOUS BELL CANADA MANHOLES AND ACCESS CHAMBERS WITHIN THE MOE EASTERN REG. (SEE SCHEDULE "B") ON K1P 6L9

Database:
GEN

Generator No: ONR000304
SIC Code: 517110, 517210, 517510
SIC Description: WIRED TELECOMMUNICATIONS CARRIERS, WIRELESS TELECOMMUNICATIONS CARRIERS (EXCEPT SATELLITE), 517510
Approval Years: 2015
PO Box No:
Country: Canada
Status:
Co Admin: Julie Labelle
Choice of Contact: CO_ADMIN
Phone No Admin: 514-870-0688 Ext.
Contaminated Facility: No
MHSW Facility: No

Detail(s)

Waste Class: 251
Waste Class Name: OIL SKIMMINGS & SLUDGES

Waste Class: 253
Waste Class Name: EMULSIFIED OILS

Waste Class: 252
Waste Class Name: WASTE OILS & LUBRICANTS

Waste Class: 221
Waste Class Name: LIGHT FUELS

Waste Class: 241
Waste Class Name: HALOGENATED SOLVENTS

Waste Class: 150
Waste Class Name: INERT INORGANIC WASTES

Site: *Bell Canada*
VARIOUS BELL CANADA MANHOLES AND ACCESS CHAMBERS WITHIN THE MOE NORTHERN REGION (SEE SCHEDULE "B") ON K1P 6L9

Database:
GEN

Generator No: ONR000306
SIC Code: 517110, 517210, 517510

SIC Description: WIRED TELECOMMUNICATIONS CARRIERS, WIRELESS TELECOMMUNICATIONS CARRIERS (EXCEPT SATELLITE), 517510
Approval Years: 2016
PO Box No:
Country: Canada
Status:
Co Admin: Chloé Lamothe-Luneau
Choice of Contact: CO_ADMIN
Phone No Admin: 514-391-1021 Ext.
Contaminated Facility: No
MHSW Facility: No

Detail(s)

Waste Class: 253
Waste Class Name: EMULSIFIED OILS

Waste Class: 252
Waste Class Name: WASTE OILS & LUBRICANTS

Waste Class: 150
Waste Class Name: INERT INORGANIC WASTES

Waste Class: 251
Waste Class Name: OIL SKIMMINGS & SLUDGES

Waste Class: 221
Waste Class Name: LIGHT FUELS

Site: **Bell Canada**
VARIOUS BELL CANADA MANHOLES AND ACCESS CHAMBERS WITHIN THE MOE EASTERN REG. (SEE SCHEDULE "B") ON K1P 6L9

Database:
GEN

Generator No: ONR000304
SIC Code: 517110, 517210, 517510
SIC Description: WIRED TELECOMMUNICATIONS CARRIERS, WIRELESS TELECOMMUNICATIONS CARRIERS (EXCEPT SATELLITE), 517510
Approval Years: 2016
PO Box No:
Country: Canada
Status:
Co Admin: Chloé Lamothe-Luneau
Choice of Contact: CO_ADMIN
Phone No Admin: 514-391-1021 Ext.
Contaminated Facility: No
MHSW Facility: No

Detail(s)

Waste Class: 253
Waste Class Name: EMULSIFIED OILS

Waste Class: 150
Waste Class Name: INERT INORGANIC WASTES

Waste Class: 221
Waste Class Name: LIGHT FUELS

Waste Class: 252
Waste Class Name: WASTE OILS & LUBRICANTS

Waste Class: 241
Waste Class Name: HALOGENATED SOLVENTS

Waste Class: 251
Waste Class Name: OIL SKIMMINGS & SLUDGES

Site: Loblaw Properties Limited
Loblaws Ottawa ON

Database:
SPL

Ref No:	2287-7FNKE6	Discharger Report:	
Site No:		Material Group:	
Incident Dt:		Health/Env Conseq:	
Year:		Client Type:	
Incident Cause:	Discharge or Emission to Air	Sector Type:	Other
Incident Event:		Agency Involved:	
Contaminant Code:	38	Nearest Watercourse:	
Contaminant Name:	FREON R-22 (CFC)	Site Address:	
Contaminant Limit 1:		Site District Office:	Ottawa
Contam Limit Freq 1:		Site Postal Code:	
Contaminant UN No 1:		Site Region:	
Environment Impact:	Not Anticipated	Site Municipality:	Ottawa
Nature of Impact:	Air Pollution	Site Lot:	
Receiving Medium:		Site Conc:	
Receiving Env:		Northing:	NA
MOE Response:	No Field Response	Easting:	NA
Dt MOE Arvl on Scn:		Site Geo Ref Accu:	
MOE Reported Dt:	6/16/2008	Site Map Datum:	
Dt Document Closed:	9/8/2008	SAC Action Class:	Air Spills - Gases and Vapours
Incident Reason:	Equipment Failure - Malfunction of system components	Source Type:	
Site Name:	Loblaws		
Site County/District:			
Municipality No:			
Site Geo Ref Meth:			
Incident Summary:	Loblaws, 625 lb of R22 released to atmosphere.		
Contaminant Qty:	625 lb		

Site: EASTVIEW FUEL
TANK TRUCK (CARGO) OTTAWA CITY ON

Database:
SPL

Ref No:	112	Discharger Report:	
Site No:		Material Group:	
Incident Dt:	2/6/1988	Health/Env Conseq:	
Year:		Client Type:	
Incident Cause:	CONTAINER OVERFLOW	Sector Type:	
Incident Event:		Agency Involved:	
Contaminant Code:		Nearest Watercourse:	
Contaminant Name:		Site Address:	
Contaminant Limit 1:		Site District Office:	
Contam Limit Freq 1:		Site Postal Code:	
Contaminant UN No 1:		Site Region:	
Environment Impact:	NOT ANTICIPATED	Site Municipality:	OTTAWA CITY
Nature of Impact:		Site Lot:	
Receiving Medium:	LAND	Site Conc:	
Receiving Env:		Northing:	
MOE Response:		Easting:	
Dt MOE Arvl on Scn:		Site Geo Ref Accu:	
MOE Reported Dt:	2/6/1988	Site Map Datum:	
Dt Document Closed:		SAC Action Class:	
Incident Reason:	ERROR	Source Type:	
Site Name:			
Site County/District:			
Municipality No:	20101		
Site Geo Ref Meth:			
Incident Summary:	FURNACE FUEL TO ROADWAY.		
Contaminant Qty:			

Site: ESSO PETROLEUM CANADA
ESSO DISTRIBUTION STATION BULK STATION OTTAWA CITY ON

Database:
SPL

Ref No:	46877	Discharger Report:	
Site No:		Material Group:	
Incident Dt:	2/21/1991	Health/Env Conseq:	

Year:
Incident Cause: CONTAINER OVERFLOW
Incident Event:
Contaminant Code:
Contaminant Name:
Contaminant Limit 1:
Contam Limit Freq 1:
Contaminant UN No 1:
Environment Impact: NOT ANTICIPATED
Nature of Impact:
Receiving Medium: LAND
Receiving Env:
MOE Response:
Dt MOE Arvl on Scn:
MOE Reported Dt: 2/21/1991
Dt Document Closed:
Incident Reason: ERROR
Site Name:
Site County/District:
Municipality No: 20101
Site Geo Ref Meth:
Incident Summary: ESSO DISTRIB. STATION - 50 L FURNACE OIL SPILLED TO LOADING DOCK. OV/FILL.
Contaminant Qty:

Client Type:
Sector Type:
Agency Involved:
Nearest Watercourse:
Site Address:
Site District Office:
Site Postal Code:
Site Region:
Site Municipality: OTTAWA CITY
Site Lot:
Site Conc:
Northing:
Easting:
Site Geo Ref Accu:
Site Map Datum:
SAC Action Class:
Source Type:

Site: ESSO PETROLEUM CANADA
 TANK TRUCK (CARGO) OTTAWA CITY ON

Database:
 SPL

Ref No: 47843
Site No:
Incident Dt: 3/19/1991
Year:
Incident Cause: PIPE/HOSE LEAK
Incident Event:
Contaminant Code:
Contaminant Name:
Contaminant Limit 1:
Contam Limit Freq 1:
Contaminant UN No 1:
Environment Impact: NOT ANTICIPATED
Nature of Impact:
Receiving Medium: LAND
Receiving Env:
MOE Response:
Dt MOE Arvl on Scn:
MOE Reported Dt: 3/20/1991
Dt Document Closed:
Incident Reason: ERROR
Site Name:
Site County/District:
Municipality No: 20101
Site Geo Ref Meth:
Incident Summary: ESSO HOME COMFORT - TANK TRUCK SPILLED APPROX 1 L.HEATING OIL ON GROUND
Contaminant Qty:

Discharger Report:
Material Group:
Health/Env Conseq:
Client Type:
Sector Type:
Agency Involved:
Nearest Watercourse:
Site Address:
Site District Office:
Site Postal Code:
Site Region:
Site Municipality: OTTAWA CITY
Site Lot:
Site Conc:
Northing:
Easting:
Site Geo Ref Accu:
Site Map Datum:
SAC Action Class:
Source Type:

Site: LOBLAWS
 OTTAWA CITY ON

Database:
 SPL

Ref No: 49925
Site No:
Incident Dt: 5/1/1991
Year:
Incident Cause: PIPE/HOSE LEAK
Incident Event:
Contaminant Code:
Contaminant Name:
Contaminant Limit 1:
Contam Limit Freq 1:

Discharger Report:
Material Group:
Health/Env Conseq:
Client Type:
Sector Type:
Agency Involved:
Nearest Watercourse:
Site Address:
Site District Office:
Site Postal Code:

Contaminant UN No 1:
Environment Impact: POSSIBLE
Nature of Impact: Water course or lake
Receiving Medium: LAND
Receiving Env:
MOE Response:
Dt MOE Arvl on Scn:
MOE Reported Dt: 5/1/1991
Dt Document Closed:
Incident Reason: OVERSTRESS/OVERPRESSURE
Site Name:
Site County/District:
Municipality No: 20101
Site Geo Ref Meth:
Incident Summary: LOBLAWS - HYDRAULIC OIL TO GROUND AND CATCHBASIN FROM BROKEN HOSE
Contaminant Qty:

Site Region:
Site Municipality: OTTAWA CITY
Site Lot:
Site Conc:
Northing:
Easting:
Site Geo Ref Accu:
Site Map Datum:
SAC Action Class:
Source Type:

Site: **ESSO PETROLEUM CANADA**
TRANSPORT TRUCK (CARGO) OTTAWA CITY ON

Database:
SPL

Ref No: 59519
Site No:
Incident Dt: 11/7/1991
Year:
Incident Cause: PIPE/HOSE LEAK
Incident Event:
Contaminant Code:
Contaminant Name:
Contaminant Limit 1:
Contam Limit Freq 1:
Contaminant UN No 1:
Environment Impact: NOT ANTICIPATED
Nature of Impact:
Receiving Medium: LAND
Receiving Env:
MOE Response:
Dt MOE Arvl on Scn:
MOE Reported Dt: 11/7/1991
Dt Document Closed:
Incident Reason: ERROR
Site Name:
Site County/District:
Municipality No: 20101
Site Geo Ref Meth:
Incident Summary: ESSO-3 LITRES DIESEL FUEL TO GRND UNDER LOADING RACK, COUPLING NOT CLOSED
Contaminant Qty:

Discharger Report:
Material Group:
Health/Env Conseq:
Client Type:
Sector Type:
Agency Involved:
Nearest Watercourse:
Site Address:
Site District Office:
Site Postal Code:
Site Region:
Site Municipality: OTTAWA CITY
Site Lot:
Site Conc:
Northing:
Easting:
Site Geo Ref Accu:
Site Map Datum:
SAC Action Class:
Source Type:

Site: **PAUL'S BACKHOE SERVICE**
HWY 34 NORTH 5 - 5.5 MILES NORTH OF HWY 417 EAST 333 CHAMPLAIN ST., HAWKESBURY, ONT. OTTAWA CITY ON

Database:
SPL

Ref No: 224046
Site No:
Incident Dt: 4/15/2002
Year:
Incident Cause: UNKNOWN
Incident Event:
Contaminant Code:
Contaminant Name:
Contaminant Limit 1:
Contam Limit Freq 1:
Contaminant UN No 1:
Environment Impact: POSSIBLE
Nature of Impact: Soil contamination
Receiving Medium: LAND / WATER
Receiving Env:
MOE Response:

Discharger Report:
Material Group:
Health/Env Conseq:
Client Type:
Sector Type:
Agency Involved:
Nearest Watercourse:
Site Address:
Site District Office:
Site Postal Code:
Site Region:
Site Municipality: OTTAWA CITY
Site Lot:
Site Conc:
Northing:
Easting:

Dt MOE Arvl on Scn:
MOE Reported Dt: 4/15/2002
Dt Document Closed:
Incident Reason: UNKNOWN
Site Name:
Site County/District:
Municipality No: 20107
Site Geo Ref Meth:
Incident Summary: PAUL'S BACKHOE SERVICE SPILL UNKNOWN VOL OF GAS & WATER, CONTAINED
Contaminant Qty:

Site Geo Ref Accu:
Site Map Datum:
SAC Action Class:
Source Type:

Site: OC Transpo<UNOFFICIAL>
 Rideau Street westbound @ Rideau Centre<UNOFFICIAL> Ottawa ON

Database:
 SPL

Ref No: 4410-6D3RYE
Site No:
Incident Dt: 6/5/2005
Year:
Incident Cause: Pipe Or Hose Leak
Incident Event:
Contaminant Code:
Contaminant Name: POWER STEARING FLUID
Contaminant Limit 1:
Contam Limit Freq 1:
Contaminant UN No 1:
Environment Impact: Not Anticipated
Nature of Impact:
Receiving Medium: Water
Receiving Env:
MOE Response:
Dt MOE Arvl on Scn:
MOE Reported Dt: 6/5/2005
Dt Document Closed:
Incident Reason: Equipment Failure
Site Name: Rideau Street westbound @ Rideau Centre<UNOFFICIAL>
Site County/District:
Municipality No:
Site Geo Ref Meth:
Incident Summary: OC Transpo, steering fluid to c/b
Contaminant Qty:

Discharger Report: 0
Material Group: Oil
Health/Env Conseq:
Client Type:
Sector Type: Other Motor Vehicle
Agency Involved:
Nearest Watercourse:
Site Address:
Site District Office: Ottawa
Site Postal Code:
Site Region:
Site Municipality: Ottawa
Site Lot:
Site Conc:
Northing:
Easting:
Site Geo Ref Accu:
Site Map Datum:
SAC Action Class: Spills to Watercourses
Source Type:

Site: Esso Petroleum Canada, A Division of Imperial Oil Limited
 Nepean Ottawa ON

Database:
 SPL

Ref No: 0874-78WNRU
Site No:
Incident Dt:
Year:
Incident Cause: Pipe Or Hose Leak
Incident Event:
Contaminant Code: 13
Contaminant Name: DIESEL FUEL
Contaminant Limit 1:
Contam Limit Freq 1:
Contaminant UN No 1:
Environment Impact: Confirmed
Nature of Impact: soil contamiination
Receiving Medium: Land
Receiving Env:
MOE Response: No Field Response
Dt MOE Arvl on Scn:
MOE Reported Dt: 11/13/2007
Dt Document Closed: 11/16/2007
Incident Reason: Equipment Failure
Site Name: 1961 Merivale Rd<UNOFFICIAL>
Site County/District:
Municipality No:

Discharger Report:
Material Group: Oil
Health/Env Conseq:
Client Type:
Sector Type: Tank Truck
Agency Involved:
Nearest Watercourse:
Site Address:
Site District Office:
Site Postal Code:
Site Region:
Site Municipality: Ottawa
Site Lot:
Site Conc:
Northing:
Easting:
Site Geo Ref Accu:
Site Map Datum:
SAC Action Class:
Source Type:

Site Geo Ref Meth:
Incident Summary: Errentom Tanklines - 8L diesel to grd
Contaminant Qty: 8 L

Site: ESSO PETROLEUM CANADA
BULK STATION OTTAWA CITY ON

Database:
SPL

Ref No:	155190	Discharger Report:	
Site No:		Material Group:	
Incident Dt:	5/1/1998	Health/Env Conseq:	
Year:		Client Type:	
Incident Cause:	OTHER CAUSE (N.O.S.)	Sector Type:	
Incident Event:		Agency Involved:	
Contaminant Code:		Nearest Watercourse:	
Contaminant Name:		Site Address:	
Contaminant Limit 1:		Site District Office:	
Contam Limit Freq 1:		Site Postal Code:	
Contaminant UN No 1:		Site Region:	
Environment Impact:	NOT ANTICIPATED	Site Municipality:	OTTAWA CITY
Nature of Impact:		Site Lot:	
Receiving Medium:	LAND	Site Conc:	
Receiving Env:		Northing:	
MOE Response:		Easting:	
Dt MOE Arvl on Scn:		Site Geo Ref Accu:	
MOE Reported Dt:	5/1/1998	Site Map Datum:	
Dt Document Closed:		SAC Action Class:	
Incident Reason:	NEGLIGENCE (APPARENT)	Source Type:	
Site Name:			
Site County/District:			
Municipality No:	20101		
Site Geo Ref Meth:			
Incident Summary:	ESSO-156 L DIESEL TO LOT,LOADING ARM NOT IN TRUCKSCOMPARTMENT,PUMP STARTED.		
Contaminant Qty:			

Site: Rideau Street Bridge<UNOFFICIAL>
Rideau St Bridge and Hwy 15 Smiths Falls ON

Database:
SPL

Ref No:	7224-83Q5C4	Discharger Report:	
Site No:		Material Group:	
Incident Dt:		Health/Env Conseq:	
Year:		Client Type:	
Incident Cause:		Sector Type:	Other
Incident Event:		Agency Involved:	
Contaminant Code:	36	Nearest Watercourse:	
Contaminant Name:	PROPANE VAPOUR	Site Address:	
Contaminant Limit 1:		Site District Office:	
Contam Limit Freq 1:		Site Postal Code:	
Contaminant UN No 1:		Site Region:	
Environment Impact:	Not Anticipated	Site Municipality:	
Nature of Impact:		Site Lot:	
Receiving Medium:		Site Conc:	
Receiving Env:		Northing:	
MOE Response:	Not MOE mandate	Easting:	
Dt MOE Arvl on Scn:		Site Geo Ref Accu:	
MOE Reported Dt:	3/19/2010	Site Map Datum:	
Dt Document Closed:	4/22/2010	SAC Action Class:	Air Spills - Gases and Vapours
Incident Reason:		Source Type:	
Site Name:	Rideau St Bridge<UNOFFICIAL>		
Site County/District:			
Municipality No:			
Site Geo Ref Meth:			
Incident Summary:	Rideau St Bridge: two 100lb propane tanks on fire		
Contaminant Qty:	0 other - see incident description		

Site:

Database:
SPL

Rideau St between Cumberland and Dalhousie Ottawa ON

Ref No: 3665-89R28P
Site No:
Incident Dt:
Year:
Incident Cause:
Incident Event:
Contaminant Code: 46
Contaminant Name: USED COOKING GREASE
Contaminant Limit 1:
Contam Limit Freq 1:
Contaminant UN No 1:
Environment Impact: Not Anticipated
Nature of Impact: Surface Water Pollution
Receiving Medium:
Receiving Env:
MOE Response: No Field Response
Dt MOE Arvl on Scn:
MOE Reported Dt: 9/28/2010
Dt Document Closed: 11/26/2010
Incident Reason:
Site Name: Rideau St <UNOFFICIAL>
Site County/District:
Municipality No:
Site Geo Ref Meth:
Incident Summary: Rideau St:used cooking oil to sidewalk, rd and CB
Contaminant Qty: 200 L

Discharger Report:
Material Group:
Health/Env Conseq:
Client Type:
Sector Type:
Agency Involved:
Nearest Watercourse:
Site Address:
Site District Office:
Site Postal Code:
Site Region:
Site Municipality:
Site Lot:
Site Conc:
Northing:
Easting:
Site Geo Ref Accu:
Site Map Datum:
SAC Action Class: Watercourse Spills
Source Type:

Site: City of Ottawa
EB on Rideau St, btw Colonel By Dr and Nicholas St Ottawa ON

Database:
SPL

Ref No: 3680-8UNRV4
Site No:
Incident Dt: 26-MAY-12
Year:
Incident Cause:
Incident Event:
Contaminant Code: 24
Contaminant Name: ETHYLENE GLYCOL (ANTIFREEZE)
Contaminant Limit 1:
Contam Limit Freq 1:
Contaminant UN No 1:
Environment Impact: Not Anticipated
Nature of Impact: Surface Water Pollution
Receiving Medium: Sewage - Municipal/Private and Commercial
Receiving Env:
MOE Response: No Field Response
Dt MOE Arvl on Scn:
MOE Reported Dt: 26-MAY-12
Dt Document Closed:
Incident Reason:
Site Name: Rideau St<UNOFFICIAL>
Site County/District:
Municipality No:
Site Geo Ref Meth:
Incident Summary: OC Transpo: 10L radiator fluid to rd and CB
Contaminant Qty:

Discharger Report:
Material Group:
Health/Env Conseq:
Client Type:
Sector Type: Motor Vehicle
Agency Involved:
Nearest Watercourse:
Site Address: EB on Rideau St, btw Colonel By Dr and Nicholas St
Site District Office:
Site Postal Code:
Site Region:
Site Municipality: Ottawa
Site Lot:
Site Conc:
Northing:
Easting:
Site Geo Ref Accu:
Site Map Datum:
SAC Action Class: Watercourse Spills
Source Type:

Site: Bell Canada
Ottawa ON

Database:
SPL

Ref No: 8881-9J2J33
Site No: NA
Incident Dt: 2014/04/10
Year:

Discharger Report:
Material Group:
Health/Env Conseq:
Client Type:

Incident Cause: Leak/Break
Incident Event:
Contaminant Code: 38
Contaminant Name: FREON R-22 (CFC)
Contaminant Limit 1:
Contam Limit Freq 1:
Contaminant UN No 1:
Environment Impact: Confirmed
Nature of Impact: Air Pollution
Receiving Medium:
Receiving Env:
MOE Response: Referral to others
Dt MOE Arvl on Scn:
MOE Reported Dt: 2014/04/10
Dt Document Closed: 2014/11/04
Incident Reason: Equipment Failure
Site Name: 3212 Richmond Rd<UNOFFICIAL>
Site County/District:
Municipality No:
Site Geo Ref Meth:
Incident Summary: Bell Canada: possible >100 kg freon to atm.
Contaminant Qty: 0 other - see incident description

Sector Type: Pipeline/Components
Agency Involved:
Nearest Watercourse:
Site Address:
Site District Office:
Site Postal Code:
Site Region:
Site Municipality: Ottawa
Site Lot:
Site Conc:
Northing:
Easting:
Site Geo Ref Accu:
Site Map Datum:
SAC Action Class: Air Spills - Gases and Vapours
Source Type:

Site: Loblaws Ottawa ON

Database: SPL

Ref No: 1360-BFGSKX
Site No: NA
Incident Dt: 8/28/2019
Year:
Incident Cause:
Incident Event: Leak/Break
Contaminant Code: 38
Contaminant Name: REFRIGERANT GAS, N.O.S.
Contaminant Limit 1:
Contam Limit Freq 1:
Contaminant UN No 1: 1078
Environment Impact:
Nature of Impact:
Receiving Medium:
Receiving Env: Air
MOE Response: No
Dt MOE Arvl on Scn:
MOE Reported Dt: 8/28/2019
Dt Document Closed:
Incident Reason: Operator/Human Error
Site Name: 200 Earl Grey Drive <UNOFFICIAL>
Site County/District:
Municipality No:
Site Geo Ref Meth:
Incident Summary: Loblaw: R507 leaked to atmosphere
Contaminant Qty: 408 kg

Discharger Report:
Material Group:
Health/Env Conseq: 2 - Minor Environment
Client Type:
Sector Type: Miscellaneous Industrial
Agency Involved:
Nearest Watercourse:
Site Address: Loblaws
Site District Office: Ottawa
Site Postal Code:
Site Region: Eastern
Site Municipality: Ottawa
Site Lot:
Site Conc:
Northing:
Easting:
Site Geo Ref Accu:
Site Map Datum:
SAC Action Class: Air Spills - Gases and Vapours
Source Type: Valve/Fitting/Piping

Appendix: Database Descriptions

Environmental Risk Information Services (ERIS) can search the following databases. The extent of historical information varies with each database and current information is determined by what is publicly available to ERIS at the time of update. **Note:** Databases denoted with " * " indicates that the database will no longer be updated. See the individual database description for more information.

Abandoned Aggregate Inventory:

Provincial

[AAGR](#)

The MAAP Program maintains a database of abandoned pits and quarries. Please note that the database is only referenced by lot and concession and city/town location. The database provides information regarding the location, type, size, land use, status and general comments.*

Government Publication Date: Sept 2002*

Aggregate Inventory:

Provincial

[AGR](#)

The Ontario Ministry of Northern Development, Mines, Natural Resources and Forestry (ONDMNRF) maintains this database of pits and quarries. The database provides information regarding the registered owner/operator, location name, operation type, approval type, and maximum annual tonnage.

Government Publication Date: Up to Oct 2022

Abandoned Mine Information System:

Provincial

[AMIS](#)

The Abandoned Mines Information System contains data on known abandoned and inactive mines located on both Crown and privately held lands. The information was provided by the Ministry of Northern Development and Mines (MNDM), with the following disclaimer: "the database provided has been compiled from various sources, and the Ministry of Northern Development and Mines makes no representation and takes no responsibility that such information is accurate, current or complete". Reported information includes official mine name, status, background information, mine start/end date, primary commodity, mine features, hazards and remediation.

Government Publication Date: 1800-Mar 2022

Anderson's Waste Disposal Sites:

Private

[ANDR](#)

The information provided in this database was collected by examining various historical documents which aimed to characterize the likely position of former waste disposal sites from 1860 to present. The research initiative behind the creation of this database was to identify those sites that are missing from the Ontario MOE Waste Disposal Site Inventory, as well as to provide revisions and corrections to the positions and descriptions of sites currently listed in the MOE inventory. In addition to historic waste disposal facilities, the database also identifies certain auto wreckers and scrap yards that have been extrapolated from documentary sources. Please note that the data is not warranted to be complete, exhaustive or authoritative. The information was collected for research purposes only.

Government Publication Date: 1860s-Present

Aboveground Storage Tanks:

Provincial

[AST](#)

Historical listing of aboveground storage tanks made available by the Department of Natural Resources and Forestry. Includes tanks used to hold water or petroleum. This dataset has been retired as of September 25, 2014 and will no longer be updated.

Government Publication Date: May 31, 2014

Automobile Wrecking & Supplies:

Private

[AUWR](#)

This database provides an inventory of known locations that are involved in the scrap metal, automobile wrecking/recycling, and automobile parts & supplies industry. Information is provided on the company name, location and business type.

Government Publication Date: 1999-May 31, 2022

Borehole:

Provincial

[BORE](#)

A borehole is the generalized term for any narrow shaft drilled in the ground, either vertically or horizontally. The information here includes geotechnical investigations or environmental site assessments, mineral exploration, or as a pilot hole for installing piers or underground utilities. Information is from many sources such as the Ministry of Transportation (MTO) boreholes from engineering reports and projects from the 1950 to 1990's in Southern Ontario. Boreholes from the Ontario Geological Survey (OGS) including The Urban Geology Analysis Information System (UGAIS) and the York Peel Durham Toronto (YPDT) database of the Conservation Authority Moraine Coalition. This database will include fields such as location, stratigraphy, depth, elevation, year drilled, etc. For all water well data or oil and gas well data for Ontario please refer to WWIS and OOGW.

Government Publication Date: 1875-Jul 2018

Certificates of Approval:

Provincial CA

This database contains the following types of approvals: Air & Noise, Industrial Sewage, Municipal & Private Sewage, Waste Management Systems and Renewable Energy Approvals. The MOE in Ontario states that any facility that releases emissions to the atmosphere, discharges contaminants to ground or surface water, provides potable water supplies, or stores, transports or disposes of waste, must have a Certificate of Approval before it can operate lawfully. Fields include approval number, business name, address, approval date, approval type and status. This database will no longer be updated, as CofA's have been replaced by either Environmental Activity and Sector Registry (EASR) or Environmental Compliance Approval (ECA). Please refer to those individual databases for any information after Oct.31, 2011.

Government Publication Date: 1985-Oct 30, 2011*

Dry Cleaning Facilities:

Federal CDRY

List of dry cleaning facilities made available by Environment and Climate Change Canada. Environment and Climate Change Canada's Tetrachloroethylene (Use in Dry Cleaning and Reporting Requirements) Regulations (SOR/2003-79) are intended to reduce releases of tetrachloroethylene to the environment from dry cleaning facilities.

Government Publication Date: Jan 2004-Dec 2020

Commercial Fuel Oil Tanks:

Provincial CFOT

Locations of commercial underground fuel oil tanks. This is not a comprehensive or complete inventory of commercial fuel tanks in the province; this listing is a copy of records of registered commercial underground fuel oil tanks obtained under Access to Public Information.

Note that the following types of tanks do not require registration: waste oil tanks in apartments, office buildings, residences, etc.; aboveground gas or diesel tanks. Records are not verified for accuracy or completeness.

Government Publication Date: Feb 28, 2022

Chemical Manufacturers and Distributors:

Private CHEM

This database includes information from both a one time study conducted in 1992 and private source and is a listing of facilities that manufacture or distribute chemicals. The production of these chemical substances may involve one or more chemical reactions and/or chemical separation processes (i.e. fractionation, solvent extraction, crystallization, etc.).

Government Publication Date: 1999-Jan 31, 2020

Chemical Register:

Private CHM

This database includes a listing of locations of facilities within the Province or Territory that either manufacture and/or distributes chemicals.

Government Publication Date: 1999-May 31, 2022

Compressed Natural Gas Stations:

Private CNG

Canada has a network of public access compressed natural gas (CNG) refuelling stations. These stations dispense natural gas in compressed form at 3,000 pounds per square inch (psi), the pressure which is allowed within the current Canadian codes and standards. The majority of natural gas refuelling is located at existing retail gasoline that have a separate refuelling island for natural gas. This list of stations is made available by the Canadian Natural Gas Vehicle Alliance.

Government Publication Date: Dec 2012 -Sep 2022

Inventory of Coal Gasification Plants and Coal Tar Sites:

Provincial COAL

This inventory includes both the "Inventory of Coal Gasification Plant Waste Sites in Ontario-April 1987" and the Inventory of Industrial Sites Producing or Using Coal Tar and Related Tars in Ontario-November 1988) collected by the MOE. It identifies industrial sites that produced and continue to produce or use coal tar and other related tars. Detailed information is available and includes: facility type, size, land use, information on adjoining properties, soil condition, site operators/occupants, site description, potential environmental impacts and historic maps available. This was a one-time inventory.*

Government Publication Date: Apr 1987 and Nov 1988*

Compliance and Convictions:

Provincial CONV

This database summarizes the fines and convictions handed down by the Ontario courts beginning in 1989. Companies and individuals named here have been found guilty of environmental offenses in Ontario courts of law.

Government Publication Date: 1989-Nov 2022

Certificates of Property Use:

Provincial CPU

This is a subset taken from Ontario's Environmental Registry (EBR) database. It will include CPU's on the registry such as (EPA s. 168.6) - Certificate of Property Use.

Government Publication Date: 1994 - Feb 28, 2023

Drill Hole Database:

Provincial

DRL

The Ontario Drill Hole Database contains information on more than 113,000 percussion, overburden, sonic and diamond drill holes from assessment files on record with the department of Mines and Minerals. Please note that limited data is available for southern Ontario, as it was the last area to be completed. The database was created when surveys submitted to the Ministry were converted in the Assessment File Research Image Database (AFRI) project. However, the degree of accuracy (coordinates) as to the exact location of drill holes is dependent upon the source document submitted to the MNDM. Levels of accuracy used to locate holes are: centering on the mining claim; a sketch of the mining claim; a 1:50,000 map; a detailed company map; or from submitted a "Report of Work".

Government Publication Date: 1886 - Oct 2022**Delisted Fuel Tanks:**

Provincial

DTNK

List of fuel storage tank sites that were once found in - and have since been removed from - the list of fuel storage tanks made available by the regulatory agency under Access to Public Information.

Government Publication Date: Feb 28, 2022**Environmental Activity and Sector Registry:**

Provincial

EASR

On October 31, 2011, a smarter, faster environmental approvals system came into effect in Ontario. The EASR allows businesses to register certain activities with the ministry, rather than apply for an approval. The registry is available for common systems and processes, to which preset rules of operation can be applied. The EASR is currently available for: heating systems, standby power systems and automotive refinishing. Businesses whose activities aren't subject to the EASR may apply for an ECA (Environmental Compliance Approval), Please see our ECA database.

Government Publication Date: Oct 2011- Feb 28, 2023**Environmental Registry:**

Provincial

EBR

The Environmental Registry lists proposals, decisions and exceptions regarding policies, Acts, instruments, or regulations that could significantly affect the environment. Through the Registry, thirteen provincial ministries notify the public of upcoming proposals and invite their comments. For example, if a local business is requesting a permit, license, or certificate of approval to release substances into the air or water; these are notified on the registry. Data includes: Approval for discharge into the natural environment other than water (i.e. Air) - EPA s. 9, Approval for sewage works - OWRA s. 53(1), and EPA s. 27 - Approval for a waste disposal site. For information regarding Permit to Take Water (PTTW), Certificate of Property Use (CPU) and (ORD) Orders please refer to those individual databases.

Government Publication Date: 1994 - Feb 28, 2023**Environmental Compliance Approval:**

Provincial

ECA

On October 31, 2011, a smarter, faster environmental approvals system came into effect in Ontario. In the past, a business had to apply for multiple approvals (known as certificates of approval) for individual processes and pieces of equipment. Today, a business either registers itself, or applies for a single approval, depending on the types of activities it conducts. Businesses whose activities aren't subject to the EASR may apply for an ECA. A single ECA addresses all of a business's emissions, discharges and wastes. Separate approvals for air, noise and waste are no longer required. This database will also include Renewable Energy Approvals. For certificates of approval prior to Nov 1st, 2011, please refer to the CA database. For all Waste Disposal Sites please refer to the WDS database.

Government Publication Date: Oct 2011- Feb 28, 2023**Environmental Effects Monitoring:**

Federal

EEM

The Environmental Effects Monitoring program assesses the effects of effluent from industrial or other sources on fish, fish habitat and human usage of fisheries resources. Since 1992, pulp and paper mills have been required to conduct EEM studies under the Pulp and Paper Effluent Regulations. This database provides information on the mill name, geographical location and sub-lethal toxicity data.

Government Publication Date: 1992-2007***ERIS Historical Searches:**

Private

EHS

ERIS has compiled a database of all environmental risk reports completed since March 1999. Available fields for this database include: site location, date of report, type of report, and search radius. As per all other databases, the ERIS database can be referenced on both the map and "Statistical Profile" page.

Government Publication Date: 1999-Dec 31, 2022**Environmental Issues Inventory System:**

Federal

EIIS

The Environmental Issues Inventory System was developed through the implementation of the Environmental Issues and Remediation Plan. This plan was established to determine the location and severity of contaminated sites on inhabited First Nation reserves, and where necessary, to remediate those that posed a risk to health and safety; and to prevent future environmental problems. The EIIS provides information on the reserve under investigation, inventory number, name of site, environmental issue, site action (Remediation, Site Assessment), and date investigation completed.

Government Publication Date: 1992-2001*

Emergency Management Historical Event:

Provincial **EMHE**

List of locations of historical occurrences of emergency events, including those assigned to the Ministry of Natural Resources by Order-In-Council (OIC) under the Emergency Management and Civil Protection Act, as well as events where MNR provided requested emergency response assistance. Many of these events will have involved community evacuations, significant structural loss, and/or involvement of MNR emergency response staff. These events fall into one of ten (10) type categories: Dam Failure; Drought / Low Water; Erosion; Flood; Forest Fire; Soil and Bedrock Instability; Petroleum Resource Center Event, EMO Requested Assistance, Continuity of Operations Event, Other Requested Assistance. EMHE record details are reproduced by ERIS under License with the Ontario Ministry of Natural Resources © Queen's Printer for Ontario, 2017.

Government Publication Date: Apr 30, 2022

Environmental Penalty Annual Report:

Provincial **EPAR**

This database contains data from Ontario's annual environmental penalty report published by the Ministry of the Environment and Climate Change. These reports provide information on environmental penalties for land / water violations issued to companies in one of the nine industrial sectors covered by the Municipal Industrial Strategy for Abatement (MISA) regulations.

Government Publication Date: Jan 1, 2011 - Dec 31, 2021

List of Expired Fuels Safety Facilities:

Provincial **EXP**

List of facilities and tanks for which there was once a fuel registration. This is not a comprehensive or complete inventory of expired tanks/tank facilities in the province; this listing is a copy of previously registered tanks and facilities obtained under Access to Public Information. Includes private fuel outlets, bulk plants, fuel oil tanks, gasoline stations, marinas, propane filling stations, liquid fuel tanks, piping systems, etc; includes tanks which have been removed from the ground.

Notes: registration was not required for private fuel underground/aboveground storage tanks prior to January 1990, nor for furnace oil tanks prior to May 1, 2002; registration is not required for waste oil tanks in apartments, office buildings, residences, etc., or aboveground gas or diesel tanks. Records are not verified for accuracy or completeness.

Government Publication Date: Feb 28, 2022

Federal Convictions:

Federal **FCON**

Environment Canada maintains a database referred to as the "Environmental Registry" that details prosecutions under the Canadian Environmental Protection Act (CEPA) and the Fisheries Act (FA). Information is provided on the company name, location, charge date, offence and penalty.

Government Publication Date: 1988-Jun 2007*

Contaminated Sites on Federal Land:

Federal **FCS**

The Federal Contaminated Sites Inventory includes information on known federal contaminated sites under the custodianship of departments, agencies and consolidated Crown corporations as well as those that are being or have been investigated to determine whether they have contamination arising from past use that could pose a risk to human health or the environment. The inventory also includes non-federal contaminated sites for which the Government of Canada has accepted some or all financial responsibility. It does not include sites where contamination has been caused by, and which are under the control of, enterprise Crown corporations, private individuals, firms or other levels of government. Includes fire training sites and sites at which Per- and Polyfluoroalkyl Substances (PFAS) are a concern.

Government Publication Date: Jun 2000-Dec 2022

Fisheries & Oceans Fuel Tanks:

Federal **FOFT**

Fisheries & Oceans Canada maintains an inventory of aboveground & underground fuel storage tanks located on Fisheries & Oceans property or controlled by DFO. Our inventory provides information on the site name, location, tank owner, tank operator, facility type, storage tank location, tank contents & capacity, and date of tank installation.

Government Publication Date: 1964-Sep 2019

Federal Identification Registry for Storage Tank Systems (FIRSTS):

Federal **FRST**

A list of federally regulated Storage tanks from the Federal Identification Registry for Storage Tank Systems (FIRSTS). FIRSTS is Environment and Climate Change Canada's database of storage tank systems subject to the Storage Tank for Petroleum Products and Allied Petroleum Products Regulations. The main objective of the Regulations is to prevent soil and groundwater contamination from storage tank systems located on federal and aboriginal lands. Storage tank systems that do not have a valid identification number displayed in a readily visible location on or near the storage tank system may be refused product delivery.

Government Publication Date: May 31, 2018

Fuel Storage Tank:

Provincial **FST**

List of registered private and retail fuel storage tanks. This is not a comprehensive or complete inventory of private and retail fuel storage tanks in the province; this listing is a copy of registered private and retail fuel storage tanks, obtained under Access to Public Information.

Notes: registration was not required for private fuel underground/aboveground storage tanks prior to January 1990, nor for furnace oil tanks prior to May 1, 2002; registration is not required for waste oil tanks in apartments, office buildings, residences, etc., or aboveground gas or diesel tanks. Records are not verified for accuracy or completeness.

Government Publication Date: Feb 28, 2022

Fuel Storage Tank - Historic:

Provincial

[FSTH](#)

The Fuels Safety Branch of the Ontario Ministry of Consumer and Commercial Relations maintained a database of all registered private fuel storage tanks. Public records of private fuel storage tanks are only available since the registration became effective in September 1989. This information is now collected by the Technical Standards and Safety Authority.

Government Publication Date: Pre-Jan 2010*

Ontario Regulation 347 Waste Generators Summary:

Provincial

[GEN](#)

Regulation 347 of the Ontario EPA defines a waste generation site as any site, equipment and/or operation involved in the production, collection, handling and/or storage of regulated wastes. A generator of regulated waste is required to register the waste generation site and each waste produced, collected, handled, or stored at the site. This database contains the registration number, company name and address of registered generators including the types of hazardous wastes generated. It includes data on waste generating facilities such as: drycleaners, waste treatment and disposal facilities, machine shops, electric power distribution etc. This information is a summary of all years from 1986 including the most currently available data. Some records may contain, within the company name, the phrase "See & Use..." followed by a series of letters and numbers. This occurs when one company is amalgamated with or taken over by another registered company. The number listed as "See & Use", refers to the new ownership and the other identification number refers to the original ownership. This phrase serves as a link between the 2 companies until operations have been fully transferred.

Government Publication Date: 1986-Oct 31, 2022

Greenhouse Gas Emissions from Large Facilities:

Federal

[GHG](#)

List of greenhouse gas emissions from large facilities made available by Environment Canada. Greenhouse gas emissions in kilotonnes of carbon dioxide equivalents (kt CO2 eq).

Government Publication Date: 2013-Dec 2019

TSSA Historic Incidents:

Provincial

[HINC](#)

List of historic incidences of spills and leaks of diesel, fuel oil, gasoline, natural gas, propane, and hydrogen recorded by the TSSA in their previous incident tracking system. The TSSA's Fuels Safety Program administers the Technical Standards & Safety Act 2000, providing fuel-related safety services associated with the safe transportation, storage, handling and use of fuels such as gasoline, diesel, propane, natural gas and hydrogen. Under this Act, the TSSA regulates fuel suppliers, storage facilities, transport trucks, pipelines, contractors and equipment or appliances that use fuels. Records are not verified for accuracy or completeness. This is not a comprehensive or complete inventory of historical fuel spills and leaks in the province. This listing is a copy of the data captured at one moment in time and is hence limited by the record date provided here.

Government Publication Date: 2006-June 2009*

Indian & Northern Affairs Fuel Tanks:

Federal

[IAFT](#)

The Department of Indian & Northern Affairs Canada (INAC) maintains an inventory of aboveground & underground fuel storage tanks located on both federal and crown land. Our inventory provides information on the reserve name, location, facility type, site/facility name, tank type, material & ID number, tank contents & capacity, and date of tank installation.

Government Publication Date: 1950-Aug 2003*

Fuel Oil Spills and Leaks:

Provincial

[INC](#)

Listing of spills and leaks of diesel, fuel oil, gasoline, natural gas, propane, and hydrogen reported to the Spills Action Centre (SAC). This is not a comprehensive or complete inventory of fuel-related leaks, spills, and incidents in the province; this listing is a copy of incidents reported to the SAC, obtained under Access to Public Information. Includes incidents from fuel-related hazards such as spills, fires, and explosions. Records are not verified for accuracy or completeness.

Government Publication Date: Feb 28, 2022

Landfill Inventory Management Ontario:

Provincial

[LIMO](#)

The Landfill Inventory Management Ontario (LIMO) database is updated every year, as the Ministry of the Environment, Conservation and Parks compiles new and updated information. Includes small and large landfills currently operating as well as those which are closed and historic. Operators of larger landfills provide landfill information for the previous operating year to the ministry for LIMO including: estimated amount of total waste received, landfill capacity, estimated total remaining landfill capacity, fill rates, engineering designs, reporting and monitoring details, size of location, service area, approved waste types, leachate of site treatment, contaminant attenuation zone and more. The small landfills include information such as site owner, site location and certificate of approval # and status.

Government Publication Date: Mar 21, 2022

Canadian Mine Locations:

Private

[MINE](#)

This information is collected from the Canadian & American Mines Handbook. The Mines database is a national database that provides over 290 listings on mines (listed as public companies) dealing primarily with precious metals and hard rocks. Listed are mines that are currently in operation, closed, suspended, or are still being developed (advanced projects). Their locations are provided as geographic coordinates (x, y and/or longitude, latitude). As of 2002, data pertaining to Canadian smelters and refineries has been appended to this database.

Government Publication Date: 1998-2009*

Mineral Occurrences:

Provincial

[MNR](#)

In the early 70's, the Ministry of Northern Development and Mines created an inventory of approximately 19,000 mineral occurrences in Ontario, in regard to metallic and industrial minerals, as well as some information on building stones and aggregate deposits. Please note that the "Horizontal Positional Accuracy" is approximately +/- 200 m. Many reference elements for each record were derived from field sketches using pace or chain/tape measurements against claim posts or topographic features in the area. The primary limiting factor for the level of positional accuracy is the scale of the source material. The testing of horizontal accuracy of the source materials was accomplished by comparing the plan metric (X and Y) coordinates of that point with the coordinates of the same point as defined from a source of higher accuracy.

Government Publication Date: 1846-Feb 2023

National Analysis of Trends in Emergencies System (NATES):

Federal

[NATE](#)

In 1974 Environment Canada established the National Analysis of Trends in Emergencies System (NATES) database, for the voluntary reporting of significant spill incidents. The data was to be used to assist in directing the work of the emergencies program. NATES ran from 1974 to 1994. Extensive information is available within this database including company names, place where the spill occurred, date of spill, cause, reason and source of spill, damage incurred, and amount, concentration, and volume of materials released.

Government Publication Date: 1974-1994*

Non-Compliance Reports:

Provincial

[NCPL](#)

The Ministry of the Environment provides information about non-compliant discharges of contaminants to air and water that exceed legal allowable limits, from regulated industrial and municipal facilities. A reported non-compliance failure may be in regard to a Control Order, Certificate of Approval, Sectoral Regulation or specific regulation/act.

Government Publication Date: Dec 31, 2021

National Defense & Canadian Forces Fuel Tanks:

Federal

[NDFT](#)

The Department of National Defense and the Canadian Forces maintains an inventory of all aboveground & underground fuel storage tanks located on DND lands. Our inventory provides information on the base name, location, tank type & capacity, tank contents, tank class, date of tank installation, date tank last used, and status of tank as of May 2001. This database will no longer be updated due to the new National Security protocols which have prohibited any release of this database.

Government Publication Date: Up to May 2001*

National Defense & Canadian Forces Spills:

Federal

[NDSP](#)

The Department of National Defense and the Canadian Forces maintains an inventory of spills to land and water. All spill sites have been classified under the "Transportation of Dangerous Goods Act - 1992". Our inventory provides information on the facility name, location, spill ID #, spill date, type of spill, as well as the quantity of substance spilled & recovered.

Government Publication Date: Mar 1999-Apr 2018

National Defence & Canadian Forces Waste Disposal Sites:

Federal

[NDWD](#)

The Department of National Defence and the Canadian Forces maintains an inventory of waste disposal sites located on DND lands. Where available, our inventory provides information on the base name, location, type of waste received, area of site, depth of site, year site opened/closed and status.

Government Publication Date: 2001-Apr 2007*

National Energy Board Pipeline Incidents:

Federal

[NEBI](#)

Locations of pipeline incidents from 2008 to present, made available by the Canada Energy Regulator (CER) - previously the National Energy Board (NEB). Includes incidents reported under the Onshore Pipeline Regulations and the Processing Plant Regulations related to pipelines under federal jurisdiction, does not include incident data related to pipelines under provincial or territorial jurisdiction.

Government Publication Date: 2008-Jun 30, 2021

National Energy Board Wells:

Federal

[NEBP](#)

The NEBW database contains information on onshore & offshore oil and gas wells that are outside provincial jurisdiction(s) and are thereby regulated by the National Energy Board. Data is provided regarding the operator, well name, well ID No./UWI, status, classification, well depth, spud and release date.

Government Publication Date: 1920-Feb 2003*

National Environmental Emergencies System (NEES):

Federal

[NEES](#)

In 2000, the Emergencies program implemented NEES, a reporting system for spills of hazardous substances. For the most part, this system only captured data from the Atlantic Provinces, some from Quebec and Ontario and a portion from British Columbia. Data for Alberta, Saskatchewan, Manitoba and the Territories was not captured. However, NEES is also a repository for previous Environment Canada spill datasets. NEES is composed of the historic datasets ' or Trends ' which dates from approximately 1974 to present. NEES Trends is a compilation of historic databases, which were merged and includes data from NATES (National Analysis of Trends in Emergencies System), ARTS (Atlantic Regional Trends System), and NEES. In 2001, the Emergencies Program determined that variations in reporting regimes and requirements between federal and provincial agencies made national spill reporting and trend analysis difficult to achieve. As a consequence, the department has focused efforts on capturing data on spills of substances which fall under its legislative authority only (CEPA and FA). As such, the NEES database will be decommissioned in December 2004.

Government Publication Date: 1974-2003*

National PCB Inventory:

Federal

[NPCB](#)

Environment Canada's National PCB inventory includes information on in-use PCB containing equipment in Canada including federal, provincial and private facilities. Federal out-of-service PCB containing equipment and PCB waste owned by the federal government or by federally regulated industries such as airlines, railway companies, broadcasting companies, telephone and telecommunications companies, pipeline companies, etc. are also listed. Although it is not Environment Canada's mandate to collect data on non-federal PCB waste, the National PCB inventory includes some information on provincial and private PCB waste and storage sites. Some addresses provided may be Head Office addresses and are not necessarily the location of where the waste is being used or stored.

Government Publication Date: 1988-2008*

National Pollutant Release Inventory:

Federal

[NPRI](#)

Environment Canada has defined the National Pollutant Release Inventory ("NPRI") as a federal government initiative designed to collect comprehensive national data regarding releases to air, water, or land, and waste transfers for recycling for more than 300 listed substances.

Government Publication Date: 1993-May 2017

Oil and Gas Wells:

Private

[OGWE](#)

The Nickle's Energy Group (publisher of the Daily Oil Bulletin) collects information on drilling activity including operator and well statistics. The well information database includes name, location, class, status and depth. The main Nickle's database is updated on a daily basis, however, this database is updated on a monthly basis. More information is available at www.nickles.com.

Government Publication Date: 1988-Nov 30, 2022

Ontario Oil and Gas Wells:

Provincial

[OOGW](#)

In 1998, the MNR handed over to the Ontario Oil, Gas and Salt Resources Corporation, the responsibility of maintaining a database of oil and gas wells drilled in Ontario. The OGSR Library has over 20,000+ wells in their database. Information available for all wells in the ERIS database include well owner/operator, location, permit issue date, and well cap date, license No., status, depth and the primary target (rock unit) of the well being drilled. All geology/stratigraphy table information, plus all water table information is also provide for each well record.

Government Publication Date: 1800-Aug 2021

Inventory of PCB Storage Sites:

Provincial

[OPCB](#)

The Ontario Ministry of Environment, Waste Management Branch, maintains an inventory of PCB storage sites within the province. Ontario Regulation 11/82 (Waste Management - PCB) and Regulation 347 (Generator Waste Management) under the Ontario EPA requires the registration of inactive PCB storage equipment and/or disposal sites of PCB waste with the Ontario Ministry of Environment. This database contains information on: 1) waste quantities; 2) major and minor sites storing liquid or solid waste; and 3) a waste storage inventory.

Government Publication Date: 1987-Oct 2004; 2012-Dec 2013

Orders:

Provincial

[ORD](#)

This is a subset taken from Ontario's Environmental Registry (EBR) database. It will include Orders on the registry such as (EPA s. 17) - Order for remedial work, (EPA s. 18) - Order for preventative measures, (EPA s. 43) - Order for removal of waste and restoration of site, (EPA s. 44) - Order for conformity with Act for waste disposal sites, (EPA s. 136) - Order for performance of environmental measures.

Government Publication Date: 1994 - Feb 28, 2023

Canadian Pulp and Paper:

Private

[PAP](#)

This information is part of the Pulp and Paper Canada Directory. The Directory provides a comprehensive listing of the locations of pulp and paper mills and the products that they produce.

Government Publication Date: 1999, 2002, 2004, 2005, 2009-2014

Parks Canada Fuel Storage Tanks:

Federal

[PCFT](#)

Canadian Heritage maintains an inventory of known fuel storage tanks operated by Parks Canada, in both National Parks and at National Historic Sites. The database details information on site name, location, tank install/removal date, capacity, fuel type, facility type, tank design and owner/operator.

Government Publication Date: 1920-Jan 2005*

Pesticide Register:

Provincial PES

The Ontario Ministry of the Environment and Climate Change maintains a database of licensed operators and vendors of registered pesticides.

Government Publication Date: Oct 2011- Feb 28, 2023

Pipeline Incidents:

Provincial PINC

List of pipeline incidents (strikes, leaks, spills). This is not a comprehensive or complete inventory of pipeline incidents in the province; this listing in an historical copy of records previously obtained under Access to Public Information. Records are not verified for accuracy or completeness.

Government Publication Date: Feb 28, 2021

Private and Retail Fuel Storage Tanks:

Provincial PRT

The Fuels Safety Branch of the Ontario Ministry of Consumer and Commercial Relations maintained a database of all registered private fuel storage tanks and licensed retail fuel outlets. This database includes an inventory of locations that have gasoline, oil, waste oil, natural gas and/or propane storage tanks on their property. The MCCR no longer collects this information. This information is now collected by the Technical Standards and Safety Authority (TSSA).

Government Publication Date: 1989-1996*

Permit to Take Water:

Provincial PTTW

This is a subset taken from Ontario's Environmental Registry (EBR) database. It will include PTTW's on the registry such as OWRA s. 34 - Permit to take water.

Government Publication Date: 1994 - Feb 28, 2023

Ontario Regulation 347 Waste Receivers Summary:

Provincial REC

Part V of the Ontario Environmental Protection Act ("EPA") regulates the disposal of regulated waste through an operating waste management system or a waste disposal site operated or used pursuant to the terms and conditions of a Certificate of Approval or a Provisional Certificate of Approval. Regulation 347 of the Ontario EPA defines a waste receiving site as any site or facility to which waste is transferred by a waste carrier. A receiver of regulated waste is required to register the waste receiving facility. This database represents registered receivers of regulated wastes, identified by registration number, company name and address, and includes receivers of waste such as: landfills, incinerators, transfer stations, PCB storage sites, sludge farms and water pollution control plants. This information is a summary of all years from 1986 including the most currently available data.

Government Publication Date: 1986-1990, 1992-2019

Record of Site Condition:

Provincial RSC

The Record of Site Condition (RSC) is part of the Ministry of the Environment's Brownfields Environmental Site Registry. Protection from environmental cleanup orders for property owners is contingent upon documentation known as a record of site condition (RSC) being filed in the Environmental Site Registry. In order to file an RSC, the property must have been properly assessed and shown to meet the soil, sediment and groundwater standards appropriate for the use (such as residential) proposed to take place on the property. The Record of Site Condition Regulation (O. Reg. 153/04) details requirements related to site assessment and clean up.

RSCs filed after July 1, 2011 will also be included as part of the new (O.Reg. 511/09).

Government Publication Date: 1997-Sept 2001, Oct 2004-Jan 2023

Retail Fuel Storage Tanks:

Private RST

This database includes an inventory of retail fuel outlet locations (including marinas) that have on their property gasoline, oil, waste oil, natural gas and / or propane storage tanks.

Government Publication Date: 1999-May 31, 2022

Scott's Manufacturing Directory:

Private SCT

Scott's Directories is a data bank containing information on over 200,000 manufacturers across Canada. Even though Scott's listings are voluntary, it is the most comprehensive database of Canadian manufacturers available. Information concerning a company's address, plant size, and main products are included in this database.

Government Publication Date: 1992-Mar 2011*

Ontario Spills:

Provincial SPL

List of spills and incidents made available the Ministry of the Environment, Conservation and Parks. This database identifies information such as location (approximate), type and quantity of contaminant, date of spill, environmental impact, cause, nature of impact, etc. Information from 1988-2002 was part of the ORIS (Occurrence Reporting Information System). The SAC (Spills Action Centre) handles all spills reported in Ontario. Regulations for spills in Ontario are part of the MOE's Environmental Protection Act, Part X. The Ministry of the Environment, Conservation and Parks cites the coronavirus pandemic as an explanation for delays in releasing data pursuant to requests.

Government Publication Date: 1988-Sep 2020; Dec 2020-Mar 2021

Wastewater Discharger Registration Database:

Provincial

[SRDS](#)

Facilities that report either municipal treated wastewater effluent or industrial wastewater discharges under the Effluent Monitoring and Effluent Limits (EMEL) and Municipal/Industrial Strategy for Abatement Regulations. The Municipal/Industrial Strategy for Abatement (MISA) division of the Ontario Ministry of Environment keeps record of direct dischargers of toxic pollutants within nine sectors including: Electric Power Generation, Mining, Petroleum Refining, Organic Chemicals, Inorganic Chemicals, Pulp & Paper, Metal Casting, Iron & Steel, and Quarries.

Government Publication Date: 1990-Dec 31, 2020

Anderson's Storage Tanks:

Private

[TANK](#)

The information provided in this database was collected by examining various historical documents, which identified the location of former storage tanks, containing substances such as fuel, water, gas, oil, and other various types of miscellaneous products. Information is available in regard to business operating at tank site, tank location, permit year, permit & installation type, no. of tanks installed & configuration and tank capacity. Data contained within this database pertains only to the city of Toronto and is not warranted to be complete, exhaustive or authoritative. The information was collected for research purposes only.

Government Publication Date: 1915-1953*

Transport Canada Fuel Storage Tanks:

Federal

[TCFT](#)

List of fuel storage tanks currently or previously owned or operated by Transport Canada. This inventory also includes tanks on The Pickering Lands, which refers to 7,530 hectares (18,600 acres) of land in Pickering, Markham, and Uxbridge owned by the Government of Canada since 1972; properties on this land has been leased by the government since 1975, and falls under the Site Management Policy of Transport Canada, but is administered by Public Works and Government Services Canada. This inventory provides information on the site name, location, tank age, capacity and fuel type.

Government Publication Date: 1970 - Apr 2020

Variances for Abandonment of Underground Storage Tanks:

Provincial

[VAR](#)

Listing of variances granted for storage tank abandonment. This is not a comprehensive or complete inventory of tank abandonment variances in the province; this listing is a copy of tank abandonment variance records previously obtained under Access to Public Information. In Ontario, registered underground storage tanks must be removed within two years of disuse; if removal of a tank is not feasible, an application may be sought for a variance from this code requirement.

Records are not verified for accuracy or completeness.

Government Publication Date: Feb 28, 2022

Waste Disposal Sites - MOE CA Inventory:

Provincial

[WDS](#)

The Ontario Ministry of Environment, Waste Management Branch, maintains an inventory of known open (active or inactive) and closed disposal sites in the Province of Ontario. Active sites maintain a Certificate of Approval, are approved to receive and are receiving waste. Inactive sites maintain Certificate(s) of Approval but are not receiving waste. Closed sites are not receiving waste. The data contained within this database was compiled from the MOE's Certificate of Approval database. Locations of these sites may be cross-referenced to the Anderson database described under ERIS's Private Source Database section, by the CA number. All new Environmental Compliance Approvals handed out after Oct 31, 2011 for Waste Disposal Sites will still be found in this database.

Government Publication Date: Oct 2011- Feb 28, 2023

Waste Disposal Sites - MOE 1991 Historical Approval Inventory:

Provincial

[WDSH](#)

In June 1991, the Ontario Ministry of Environment, Waste Management Branch, published the "June 1991 Waste Disposal Site Inventory", of all known active and closed waste disposal sites as of October 30th, 1990. For each "active" site as of October 31st 1990, information is provided on site location, site/CA number, waste type, site status and site classification. For each "closed" site as of October 31st 1990, information is provided on site location, site/CA number, closure date and site classification. Locations of these sites may be cross-referenced to the Anderson database described under ERIS's Private Source Database section, by the CA number.

Government Publication Date: Up to Oct 1990*

Water Well Information System:

Provincial

[WWIS](#)

This database describes locations and characteristics of water wells found within Ontario in accordance with Regulation 903. It includes such information as coordinates, construction date, well depth, primary and secondary use, pump rate, static water level, well status, etc. Also included are detailed stratigraphy information, approximate depth to bedrock and the approximate depth to the water table.

Government Publication Date: Jun 30 2022

Definitions

Database Descriptions: This section provides a detailed explanation for each database including: source, information available, time coverage, and acronyms used. They are listed in alphabetic order.

Detail Report: This is the section of the report which provides the most detail for each individual record. Records are summarized by location, starting with the project property followed by records in closest proximity.

Distance: The distance value is the distance between plotted points, not necessarily the distance between the sites' boundaries. All values are an approximation.

Direction: The direction value is the compass direction of the site in respect to the project property and/or center point of the report.

Elevation: The elevation value is taken from the location at which the records for the site address have been plotted. All values are an approximation. Source: Google Elevation API.

Executive Summary: This portion of the report is divided into 3 sections:

'Report Summary'- Displays a chart indicating how many records fall on the project property and, within the report search radii.

'Site Report Summary'-Project Property'- This section lists all the records which fall on the project property. For more details, see the 'Detail Report' section.

'Site Report Summary-Surrounding Properties'- This section summarizes all records on adjacent properties, listing them in order of proximity from the project property. For more details, see the 'Detail Report' section.

Map Key: The map key number is assigned according to closest proximity from the project property. Map Key numbers always start at #1. The project property will always have a map key of '1' if records are available. If there is a number in brackets beside the main number, this will indicate the number of records on that specific property. If there is no number in brackets, there is only one record for that property.

The symbol and colour used indicates 'elevation': the red inverted triangle will dictate 'ERIS Sites with Lower Elevation', the yellow triangle will dictate 'ERIS Sites with Higher Elevation' and the orange square will dictate 'ERIS Sites with Same Elevation.'

Unplottables: These are records that could not be mapped due to various reasons, including limited geographic information. These records may or may not be in your study area, and are included as reference.

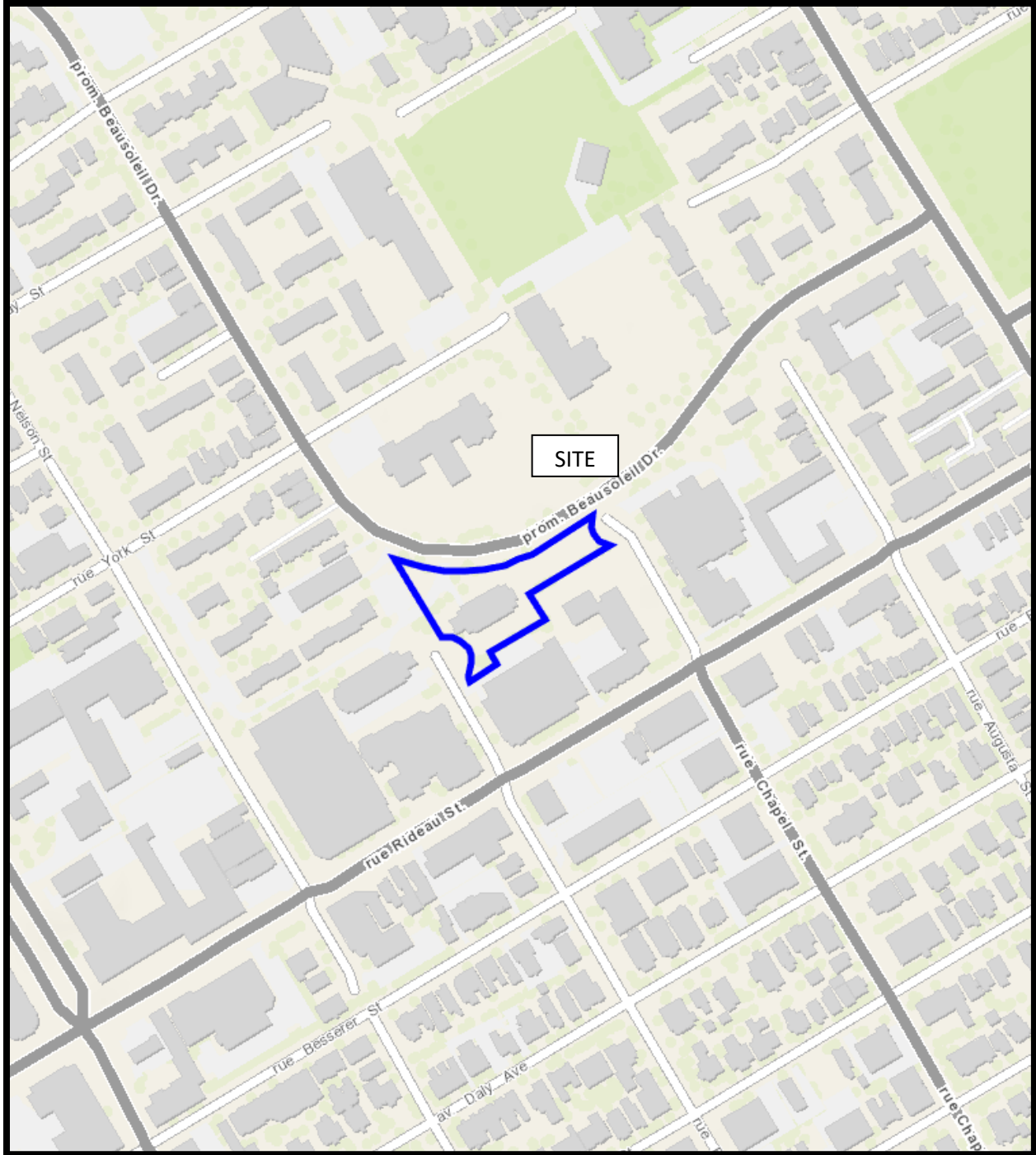


FIGURE 1
KEY PLAN