PAVEMENT DESIGN
40mm SUPERPAVE 12.5 ASPHALTIC CONCRETE
50mm SUPERPAVE 19.0 ASPHALTIC CONCRETE
50mm SUPERPAVE 19.0 ASPHALTIC CONCRETE
150mm OPSS GRANULAR A CRUSHED STONE
600mm OPSS GRANULAR B TYPE II

ANY DISTURBED AREA DURING CONSTRUCTION TO BE RESTORED TO THE ORIGINAL CONDITION OR BETTER TO THE SATISFACTION OF THE AUTHORITIES HAVING JURISDICTION

CONTRACTOR TO VERIFY THE PRECISE LOCATIONS AND INVERT ELEVATIONS OF Ex. UNDERGROUND SERVICES AND Ex. UTILITIES PRIOR TO STARTING CONSTRUCTION

NOTE:
ALL EXISTING TREES, SHRUBS ETC. WITHIN LOTS, BLOCKS AND ROADS TO BE REMOVED, UNLESS OTHERWISE NOTED

PERMISSION REQUIRED FOR WORK ON ADJACENT LANDS

NOTE: CATCHBASIN DATA
FOR CATCHBASIN DATA, REFER TO DRAWING No. 3 FOR DETAIL.

NOTE
FOR WATERMAIN STUBS, 2.4m MIN. COVER TO BE PROVIDED

NOTE: RE: TEST PIT/BOREHOLE EXCAVATIONS
ANY DISTURBED MATERIAL ENCOUNTERED BELOW THE SUBGRADE LEVEL WITHIN A BUILDING FOOTPRINT TO BE SUB–EXCAVATED AND BACKFILLED WITH COMPACTED ENGINEERED FILL AS PER GEOTECHNICAL ENGINEERS RECOMMENDATION.

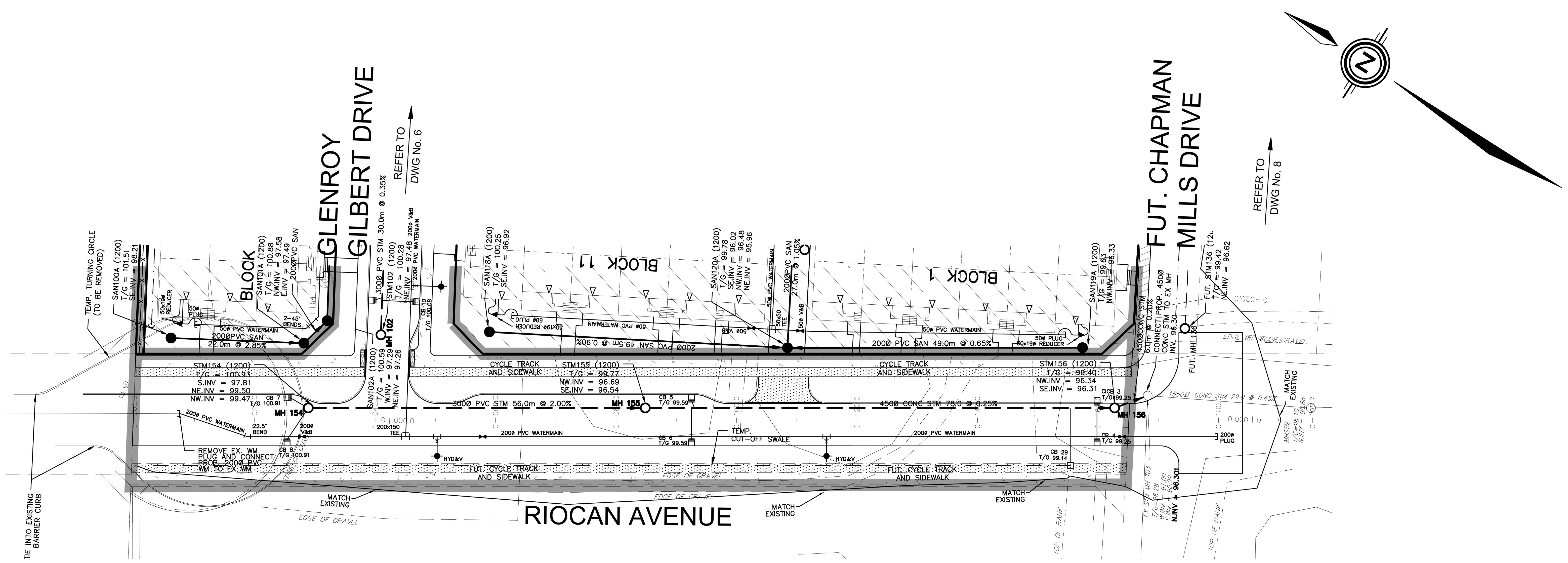

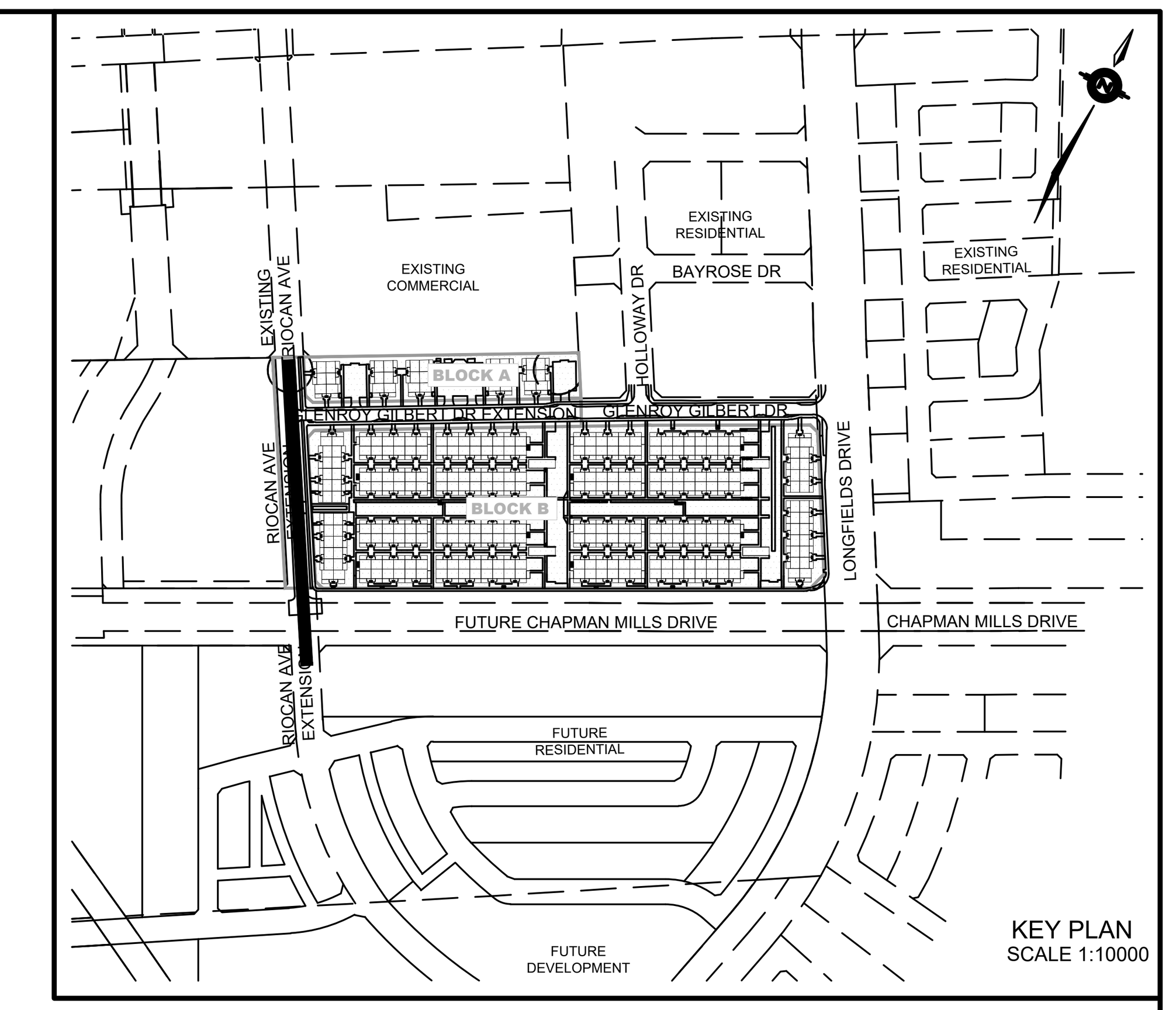

LEGEND

CROSS
45° BEND
LATERAL
HYDRANT, VALVE & VB
TEE
VALVE & VC
VALVE & VB
22.5° BEND
11.25° BEND
REDUCER
CAP
SANITARY MAINTENANCE HOLE
CAP
STREET CATCHBASIN & LEAD
STREET CATCHBASIN WITH CLOSED LID & LEAD
STORM MAINTENANCE HOLE
CURB INLET CATCH–BASIN & LEAD
CATCHBASIN/ MAINTENANCE HOLE
INTERCONNECTED CATCH BASIN & LEADS
CAP
TEE CATCHBASIN
PERFORATED PIPE
ELBOW CATCHBASIN
PART OF SEPARATE APPLICATION

SINGLE SERVICE LOCATION (SAN & WM)
SINGLE SERVICE LOCATION (ST, SAN & WM)
HYDRO SWITCHGEAR
HYDRO TRANSFORMER
STREET LIGHT STANDARD
DITCH AND CULVERT
CONCRETE SIDEWALK
CURB & DEPRESSED CURB
ASPHALT SIDEWALK
CHAINLINK FENCE (1.5m UNLESS OTHERWISE NOTED)
NOISE BARRIER (3.0m UNLESS OTHERWISE NOTED)
DECORATIVE FENCE (SEE LANDSCAPE DWGS FOR DETAIL)
CONSTRUCTION FENCE
POST AND RAIL FENCE
PHASING LIMITS
PROPERTY BOUNDARY
OVERLAND FLOW DIRECTION
EXTERNAL OVERLAND FLOW DIRECTION
EMERGENCY OVERLAND FLOW DIRECTION
TACTILE WALKING SURFACE INDICATOR (AS PER CITY OF OTTAWA STD. SC6, SC7, SC7.1, SC7.2, SC7.3)
CB/MH EQUIPPED WITH ICD
CROSSING LABEL AND LOCATION
WATER METER
REMOTE WATER METER

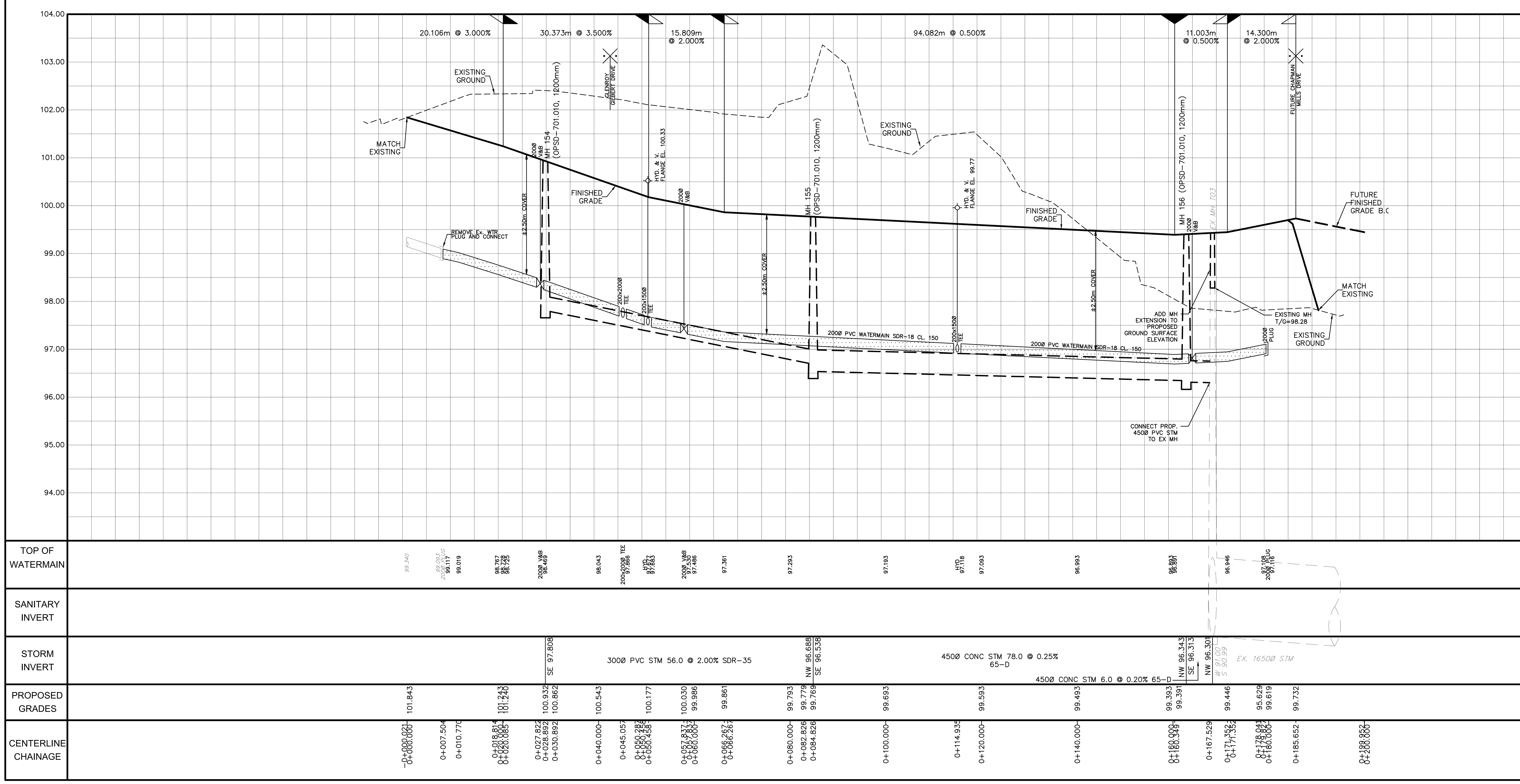

NOT FOR CONSTRUCTION

No.	BY	DATE	DESCRIPTION
3	S.L.M.	23–06–30	3RD SUBMISSION
2	S.L.M.	23–03–10	2ND SUBMISSION
1	S.L.M.	22–06–10	1ST SUBMISSION

TOPOGRAPHIC INFORMATION
TOPOGRAPHIC INFORMATION PROVIDED BY STANTEC GEOMATICS LTD., PROJECT No. 161614291–111, DATED MARCH 1, 2022

SITE PLAN INFORMATION
SITE PLAN PROVIDED BY SRN ARCHITECTS LTD., PROJECT No. S21001, DATED JUNE 27, 2023

LEGAL INFORMATION
CALCULATED DRAFT PLAN PROVIDED BY STANTEC GEOMATICS LTD., PROJECT No. 161614291–111, DATED MAY 9, 2022

BENCH MARK
ELEVATIONS ARE REFERRED TO THE CANADIAN GEODETIC VERTICAL DATUM (CGVD–1928:1978) AND ARE DERIVED FROM BENCHMARK MONUMENT No. 196530071*, HAVING A PUBLISHED ELEVATION OF 99.742 METRES

MINTO COMMUNITIES INC.

BARRHAVEN TOWN CENTRE
GLENROY GILBERT DRIVE RIOCAN AVENUE & CHAPMAN MILLS DRIVE EXTENSION

DSEL
120 Iber Road Unit 103
Stittsville, Ontario, K2S 1E9
Tel. (613) 836-0856
Fax. (613) 836-7183
www.DSEL.ca

LICENSED PROFESSIONAL ENGINEER
S. L. MERRICK
100186523
2023-06-30
PROVINCE OF ONTARIO
JOB#15-816

Ottawa
110 Laurier Ave W
Ottawa, Ontario, K1P 1J1
Tel. (613) 580-2400
www.Ottawa.ca

© DSEL

PLAN AND PROFILE OF
RIOCAN AVENUE
(STA 0+000.000 TO STA 0+200.000)

DRAWN BY: AM	CHECKED BY: BC	PROJECT No. 15–816	
DESIGNED BY: BC	CHECKED BY: SM		
SCALE: HORZ. 1:500 VERT. 1:50		SHEET No. 7	

CITY PLAN No. 18822
CITY FILE No. D07-12-22-0104