



Phase I Environmental Site Assessment

1531 St. Laurent Boulevard, Ottawa, ON

KATASA Groupe + Développement
Final Report

June 7, 2023
02305731.000

Production team

KATASA Groupe + Développement

Project Management Assistant	Chaxu Baria
------------------------------	-------------

Englobe Corp.

Project Manager	Salim Eid
-----------------	-----------

Revisions and publications log

REVISION No.	DATE	DESCRIPTION
0	June 7, 2023	Final report

Distribution

1 PDF copy	Chaxu Baria
------------	-------------

1 Executive Summary

Englobe Corp. (Englobe) was retained by KATASA Groupe + Développement (herein referred to as the “Client”) to conduct a Phase I Environmental Site Assessment (ESA) for the property located at 1531 St. Laurent Boulevard, in Ottawa, Ontario (herein referred to as the “Site” or “Phase I Property”). The Site location is shown in Figure 1, in Appendix A.

The purpose of this Phase I ESA was to evaluate actual and potential environmental concerns on Site and to assess the potential for the Site to be impacted by the current and/or historical uses of the Site and surrounding properties. This Phase I ESA was completed in general accordance with the requirements of Ontario Regulation 153/04 Records of Site Condition - Part XV.1 of the Act under the Ontario Environmental Protection Act, R.S.O. 1990, chapter E.19 (O. Reg. 153/04), as amended, in support of a City of Ottawa Site Plan Control Application (SPCA) for the planned development of mixed commercial/residential buildings at the Site. This report is not intended to be utilized as supporting documentation for the filing of a Record of Site Condition for the Site in accordance with O. Reg. 153/04 (as amended).

The scope of this Phase I ESA did not include sampling and analysis of potentially contaminated media. Information regarding the Phase I Study Area (the Site and the area within 250 m of the Site boundaries) was compiled through a records review, Site reconnaissance visit, and interview with persons knowledgeable about the Site. Federal, provincial, municipal, and private agencies/databases were searched during the records review for indicators of potential environmental concerns with regards to the Site and Phase I Study Area.

The Site is located at 1531 St. Laurent Boulevard, Ottawa, ON K1G 1A1. It is located in an area zoned as AM - Arterial Mainstreet Zone. The Site consists of a rectangular shaped parcel of land that covers an area of approximately 4,966 m². It is developed with a double-storey, single-tenant commercial building, with one basement level, and an asphalt parking lot. The building, which has a footprint area of approximately 650 m², was vacant at the time of Englobe’s assessment but was previously occupied by a restaurant (Robbie’s Italian Restaurant).

The following Area of Potential Environmental Concerns (APECs) were identified on the Phase I Property:

APECs identified at the Phase I Property.

PCA No.	O. Reg. 153/04 PCA Item No.	PCA Location (On/Off Site)	Historical and/or Current Activities	APEC No.	Location of APEC on the Site	Contaminants of Potential Concern (COPCs)	Potentially Impacted Media (Groundwater, Soil, and/or Sediment)
1	Undefined No. 1. Known soil contamination	On Site	Known soil contamination on Site in vicinity of MW1-21 and MW22-02	1	North central/western portion	PHCs F1-F4 / BTEX	Soil
2	52. Storage, maintenance, fuelling and repair of equipment, vehicles, and material used to maintain transportation systems	On Site	Husband Transport historically operated on Site	2	Entire Site	PHCs F1-F4 / BTEX	Soil and Groundwater

PCA No.	O. Reg. 153/04 PCA Item No.	PCA Location (On/Off Site)	Historical and/or Current Activities	APEC No.	Location of APEC on the Site	Contaminants of Potential Concern (COPCs)	Potentially Impacted Media (Groundwater, Soil, and/or Sediment)
3	Undefined No. 2. Application of salt for de-icing purposes for the safety of vehicular or pedestrian traffic	On Site	Application of salt for de-icing purposes for the safety of vehicular or pedestrian traffic	3 ¹	Entire Site	Na, Cl, EC, SAR	Soil and Groundwater
4	28. Gasoline and Associated Products Storage in Fixed Tanks	On Site	Diesel and gasoline UST records associated with Husband Transport	4	Entire Site	PHCs F1-F4 / BTEX	Soil and Groundwater
5	28. Gasoline and Associated Products Storage in Fixed Tanks	Off Site	Retail fuel outlet	5	Northern portion of the property	PHCs F1-F4 / BTEX	Soil and Groundwater
6	49. Salvage Yard, including automobile wrecking	Off Site	Automobile wrecking inventory record	6	Northern portion of the property	PHCs F1-F4 / BTEX	Soil and Groundwater
7	10. Commercial Autobody Shop	Off Site	Sunlight Oil and Auto Parts with tanks	7	Northern portion of the property	PHCs F1-F4 / BTEX	Soil and Groundwater
8	Undefined No. 3. - Auto Sales	Off Site	Lancaster Auto Sales (bulk/long term vehicle storage)	8	Northern portion of the property	PHCs F1-F4 / BTEX	Soil and Groundwater
57	49. Salvage Yard, including automobile wrecking	Off Site	Automobile wrecking inventory record	9	Eastern portion of the property	PHCs F1-F4 / BTEX	Soil and Groundwater
58	10. Commercial Autobody Shop	Off Site	Automobile repair shop	10	Eastern portion of the property	PHCs F1-F4 / BTEX	Soil and Groundwater
59	28. Gasoline and Associated Products Storage in Fixed Tanks	Off Site	Diesel and gasoline UST records	11	Eastern portion of the property	PHCs F1-F4 / BTEX	Soil and Groundwater
60	10. Commercial Autobody Shop	Off Site	Beaver Construction Garage	12	Eastern portion of the property	PHCs F1-F4 / BTEX	Soil and Groundwater
61	Undefined No. 10 - Equipment Maintenance	Off Site	Dickie Moore Rental with garage bay doors - equipment servicing inferred	13	Eastern portion of the property	PHCs F1-F4 / BTEX	Soil and Groundwater
62	28. Gasoline and Associated Products Storage in Fixed Tanks	Off Site	Dominion Building Materials Ltd. with UST	14	Eastern portion of the property	PHCs F1-F4 / BTEX	Soil and Groundwater
67	28. Gasoline and Associated Products Storage in Fixed Tanks	Off Site	Fleetway Aluminum Manufacturing Co. and Ottawa	15	Southern portion of the property	PHCs F1-F4 / BTEX	Soil and Groundwater

PCA No.	O. Reg. 153/04 PCA Item No.	PCA Location (On/Off Site)	Historical and/or Current Activities	APEC No.	Location of APEC on the Site	Contaminants of Potential Concern (COPCs)	Potentially Impacted Media (Groundwater, Soil, and/or Sediment)
			Automotive Warehousing Ltd.				
68	10. Commercial Autobody Shop	Off Site	RPM Motorworks/Bison Auto Centre	16	Southern portion of the property	PHCs F1-F4 / BTEX	Soil and Groundwater
69	49. Salvage Yard, including automobile wrecking	Off Site	Automobile wrecking inventory record	17	Southern portion of the property	PHCs F1-F4 / BTEX	Soil and Groundwater
84	Undefined No. 11 - Spill	Off Site	Trail of diesel spill over 3-4 kilometers (km) of road from a bus hose leak in 1999	18	Northern portion of the property	PHCs F1-F4 / BTEX	Soil and Groundwater
85	Undefined No. 12 - Spill	Off Site	100 L release of diesel fuel to road/sewer in November 2003 and Motor oil spill of unknown volume to the catch basin in 2019	19	Northwestern portion of the property	PHCs F1-F4 / BTEX	Soil and Groundwater

¹ Road salt and/or de-icing substances have likely been applied to the surface of the driveway/parking areas of the Site for the safety of vehicular or pedestrian traffic under conditions of snow or ice or both; thus, it is the QP's opinion that this PCA and associated APEC are exempted, and no soil and groundwater samples must be collected and submitted for laboratory analyses for related parameters.

Note:

PHCs F1-F4 = Petroleum Hydrocarbons Fractions 1 to 4

BTEX = Benzene, Toluene, Ethylbenzene, and Xylenes

Based on the information obtained as part of this Phase I ESA, 19 APECs were identified at the Site. However, based on a review of historical environmental investigations completed at the Site (i.e., DST Consulting Engineers Inc., September 2021; and Englobe, February 2022), all APECs requiring investigation appear to have been fully investigated as part of the previous environmental investigations.

It is recommended that PHC-impacted soils in the vicinity of MW1-21 and MW22-02 be excavated from the Site and disposed of at an MECP-licensed waste disposal facility during the planned construction/ Site development activities. Additional delineation may be warranted at the time to delineate the previously-confirmed PHC impacts in soil, to attempt to minimize soil disposal costs for the building construction project and/or to fully remediate the contaminated soils on Site, as required. Any excess soils shall be handled in accordance with O. Reg. 406/19, at the time of Site development.

Additionally, it is recommended that any monitoring wells no longer in use be abandoned within 180 days of their installation date, in accordance with O. Reg. 903: Wells (as amended).

Property and Confidentiality

“This report can only be used for the purposes stated therein. Any use of the report must take into consideration the object and scope of the mandate by virtue of which the report was prepared, as well as the limitations and conditions specified therein and the state of scientific knowledge at the time the report was prepared. Englobe Corp. provides no warranty and makes no representations other than those expressly contained in the report.

This document is the work product of Englobe Corp. Any reproduction, distribution or adaptation, partial or total, is strictly forbidden without the prior written authorization of Englobe Corp. and its Client. For greater certainty, use of any and all extracts from the report is strictly forbidden without the written authorization of Englobe Corp. and its Client, given that the report must be read and considered in its entirety.

No information contained in this report can be used by any third party without the prior written authorization of Englobe Corp. and its Client. Englobe Corp. disclaims any responsibility or liability for any unauthorized reproduction, distribution, adaptation or use of the report.

If tests have been carried out, the results of these tests are valid only for the sample described in this report.

Englobe Corp.’s subcontractors who have carried out on-site or laboratory work are duly assessed according to the purchase procedure of our quality system. For further information, please contact your project manager.”

Table of Contents

1	Executive Summary	ii
2	Introduction	1
2.1	Site Information	1
2.2	Contact Information	2
3	Scope of Investigation	2
3.1	Records Review	2
3.2	Site Reconnaissance.....	2
3.3	Interviews.....	2
3.4	Data Evaluation and Reporting.....	2
4	Records Review	3
4.1	General	3
4.1.1	Phase I Study Area Determination	3
4.1.2	First Developed Use Determination.....	3
4.1.3	Fire Insurance Plans	3
4.1.4	Chain of Title.....	4
4.1.5	Environmental Reports.....	5
4.2	Environmental Source Information	7
4.2.1	ERIS Database Report.....	7
4.2.2	City Directory Information.....	11
4.2.3	MECP Inventory of Coal Gasification Waste Plants in Ontario.....	13
4.2.4	MECP Inventory of Industrial Sites Producing Tars and Related Tars in Ontario	13
4.2.5	MECP Inventory of PCB Sites in Ontario	13
4.2.6	MECP Waste Disposal Site Inventory.....	14
4.2.7	Intera Former Industrial Sites	14
4.2.8	City Of Ottawa Old Landfill Management Strategy Report	14
4.2.9	Environment and Climate Change Canada.....	14
4.2.10	Ministry of the Environment, Conservation, and Parks.....	14
4.2.11	City of Ottawa Historic Land Use Inventory	14
4.2.12	Technical Safety and Standards Association.....	14
4.3	Physical Setting Sources.....	15
4.3.1	Aerial Photographs.....	15
4.3.2	Topography, Hydrology, and Geology	17
4.3.3	Fill Materials.....	18
4.3.4	Water Bodies, Areas of Natural Significance, & Groundwater Information	18
4.3.5	Well Records.....	18
4.4	On-Site Operating Records	18

5	Interview	18
6	Site Reconnaissance.....	19
6.1	General Requirements	19
6.2	Specific Observations at the Phase I Property.....	19
6.2.1	Description of the Phase I Property	19
6.2.2	Description of Structures and Other Improvements	19
6.2.3	Description of Below-Ground Structures.....	19
6.2.4	Details of Fuel Storage Tanks	20
6.2.5	Potable and Non-Potable Water Sources	20
6.2.6	Underground Utility and Service Corridors	20
6.2.7	Features of Structures and Buildings.....	20
6.2.8	Wells	21
6.2.9	Sewage Works	21
6.2.10	Solid Wastes	21
6.2.11	Liquid Industrial Wastes	21
6.2.12	Air Emissions	21
6.2.13	Ground Surface.....	21
6.2.14	Railway Lines or Spurs.....	21
6.2.15	Stained Soil.....	21
6.2.16	Stressed Vegetation.....	21
6.2.17	Fill and Debris Materials.....	21
6.2.18	Designated Substances and Special Attention Items.....	22
6.3	Phase I Study Area Observations.....	23
6.4	Potentially Contaminating Activities.....	23
7	Review and Evaluation of Information	23
7.1	Current and Past Uses	23
7.2	Potentially Contaminating Activities.....	24
7.3	Areas of Protentional Environmental Concern	39
7.4	Phase I Conceptual Site Model	43
8	Conclusions and Recommendations	45
9	Signatures	46
10	References	47
11	Statement of Limitations	48

APPENDICES

Appendix A	Figures
Appendix B	Fire Insurance Plans
Appendix C	Chain of Title
Appendix D	ERIS Database Report
Appendix E	City Directories
Appendix F	Freedom of Information Responses
Appendix G	Aerial Photographs
Appendix H	Site Photographs
Appendix I	Qualifications of the Assessors
Appendix J	Previous Reports

2 Introduction

Englobe Corp. (Englobe) was retained by KATASA Groupe + Développement (herein referred to as the “Client”) to conduct a Phase I Environmental Site Assessment (ESA) for the property located at 1531 St. Laurent Boulevard, in Ottawa, Ontario (herein referred to as the “Site” or “Phase I Property”). The Site location is shown in Figure 1, in Appendix A.

The purpose of this Phase I ESA was to evaluate actual and potential environmental concerns on Site and to assess the potential for the Site to be impacted by the current and/or historical uses of the Site and surrounding properties. This Phase I ESA was completed in general accordance with the requirements of *Ontario Regulation 153/04 Records of Site Condition - Part XV.1 of the Act under the Ontario Environmental Protection Act, R.S.O. 1990, chapter E.19* (O. Reg. 153/04), as amended, in support of a City of Ottawa Site Plan Control Application (SPCA) for the planned development of mixed commercial/residential buildings at the Site. This report is not intended to be utilized as supporting documentation for the filing of a Record of Site Condition for the Site in accordance with O. Reg. 153/04 (as amended).

The scope of this Phase I ESA did not include sampling and analysis of potentially contaminated media. Information regarding the Phase I Study Area (the Site and the area within 250 m of the Site boundaries) was compiled through a records review, Site reconnaissance visit, and interview with persons knowledgeable about the Site. Federal, provincial, municipal, and private agencies/databases were searched during the records review for indicators of potential environmental concerns with regards to the Site and Phase I Study Area.

This report was prepared for the exclusive use of the Client. Any use of this report by any third party, or any reliance on or decisions to be made based on it, are the responsibility of such parties. Englobe accepts no responsibility for damages, if any, suffered by any third party as a result of decisions made or actions based on this report. Full Report Limitations are provided in Section 11 of this report.

2.1 Site Information

The Site is located at 1531 St, Laurent Boulevard, Ottawa, ON K1G 1A1. It is located in an area zoned as AM - Arterial Mainstreet Zone. The Site consists of a rectangular shaped parcel of land that covers an area of approximately 4,966 m². It is developed with a double-storey, single-tenant commercial building, with one basement level, and an asphalt parking lot. The building, which has a footprint area of approximately 650 m², was vacant at the time of Englobe’s assessment but was previously occupied by a restaurant (Robbie’s Italian Restaurant).

A summary of the Site details is presented below.

Table 2.1. Site detail summary

Item	Detail
Municipal Address	1531 St, Laurent Boulevard, Ottawa, ON K1G 1A1
Site Area	4965.81 m ²
Property Identification No.	04263-0011 (LT)
Legal Description	PT LT 40, 41, 53 & 54, PL 63, AS IN NS239549, EXCEPT PT 1 5R11262; OTTAWA/GLOUCESTER

2.2 Contact Information

Contact information for the Client representative is as follows:

Chaxu Baria, Project Management Assistant

- Email: chaxu@katasa.ca
- Business Address: 69 rue Jean-Proulx unite #301, Gatineau, QC, J8Z 1W2.

3 Scope of Investigation

The scope of work for the Phase I ESA is summarized in the following subsections. Englobe has performed this Phase I ESA in general accordance with the requirements outlined in O. Reg. 153/04, as amended.

3.1 Records Review

A records review was completed that involved collecting data from federal, provincial, and municipal databases, aerial photographs, geological maps, land title information, etc., in order to determine the presence or absence of actual and/or potential contaminants at the Site and the surrounding properties within the Phase I Study Area.

3.2 Site Reconnaissance

The Site reconnaissance to inspect the Site and surrounding properties was conducted on May 31, 2023. The Client arranged for access to the Site, as required. Surrounding properties were assessed from publicly accessible locations.

3.3 Interviews

Englobe personnel conducted an interview with the Client. The interview was designed to confirm and/or augment information gathered during the records review and/or Site Reconnaissance visit regarding past or present land uses or events that may affect the environmental condition of the Site. Information from this interview has been incorporated into various sections of this report and summarized in Section 5 below.

3.4 Data Evaluation and Reporting

The data collected during the records review and the Site visit was compiled and collated by Englobe. The information is presented in a logical manner that clearly defines actual and potential environmental issues that may affect the Site. The identified potentially contaminating activities (PCAs) and areas of potential environmental concern (APECs) have been summarized in Tables 7.2 and 7.3, respectively.

4 Records Review

4.1 General

Information related to the Site was received and/or requested from numerous sources as detailed in this section. The agencies contacted, information requested, and responses received are summarized in the following sub-sections.

4.1.1 Phase I Study Area Determination

The Phase I Study Area encompasses the Site, as well as properties wholly and partly located within 250 m of the Site, as shown on Figure 2, in Appendix A.

4.1.2 First Developed Use Determination

Based on the O. Reg. 153/04 (as amended) definition of “first developed use” and available information, the Site was first developed between 1954 and 1958. A building is visible on Site in the 1958 aerial photograph, but the Site address is not listed in the 1954 city directory (as noted in Section 4.2.2 below). The subject building is identified as an office building and transport warehouse in the 1963 Fire Insurance Plan (as noted in Section 4.1.3 below).

4.1.3 Fire Insurance Plans

Englobe requested a search of Fire Insurance Plans (FIPs) through Opta Information Intelligence (Opta). Opta maintains records, including plans and maps for Canadian cities which indicate past and existing structures on properties, including but not limited to, aboveground storage tanks (ASTs), underground storage tanks (USTs), and other building structure information. One FIP volume for the year 1963 was identified for the Phase I Study Area. Pertinent details as they relate to this Phase I ESA are summarized below.

- A building is present at the Site and is identified as an office on the west side and a transport warehouse on the east side. The structure is identified as exposed steel with a mill roof. The remainder of the Site has no identifiable features.
- The property to the north of the Site, across Belfast Road at 1499 St. Laurent Boulevard does not contain any structure information; however, a gas bar and a fuel oil depot, including four USTs are identified on the property.
- To the northwest of the Site at 1500B St. Laurent Boulevard, a large bus storage building at up to 3 diesel oil USTs are visible. At 1500A St. Laurent Boulevard, a large building containing areas labelled as pits/hoists, paint shop with spray booth and paint storage, injector repairs, lube oil, and batteries are visible. Outside of this building, three fuel oil USTs (to the North), and one waste oil UST (to the South) are visible.
- A garage and truck storage building with one UST is visible at 2311 Shore Road.
- At 1555/1557 St. Laurent Boulevard, Fleetway Aluminum Manufacturing Co. and Ottawa Automotive Warehousing Ltd. are visible.
- At 1571 St. Laurent Boulevard, D. Grandmaitre Ltd., identified as an oil dealer, is present. 13 USTs are identified to the east of the structure along Triole Road (currently Lagan Way).

- At 1039 Belfast Road, Pinnacle Construction Ltd. is identified with a garage as part of the building on the property.
- At 1547 Triole Road (currently Lagan Way), Beaver Construction is identified with a garage as part of the building on the property.
- At 1575B Triole Road (currently Lagan Way), a small oil storage building is identified on the property labelled as Dominion Building Materials Ltd. with one UST.
- At 1551 Michael Street, a building labelled Dominion Iron & Welding Works is visible.
- At 1550 Michael Street, Therien Rug Cleaners Ltd. is identified on the property with two rooms labelled as drying room and dusting room.
- There is no FIP information available to the west of the Site.

A copy of the FIP results is provided in Appendix B.

4.1.4 Chain of Title

Englobe requested a title search for the Site through Environment Risk Information Services (ERIS), from Crown ownership to the present. The below table provides a summary of the chain of title information.

Table 4.1.4. Summary of Chain of Title

Property Identification Number	Registered Property Owner	Owned From
04263-0011 (LT)	Crown	Prior to June 3, 1835
	Neil McDonald	June 3, 1835 to February 20, 1836
	John McLaurin	February 20, 1836 to June 26, 1847
	John Forgie	June 26, 1847 to September 2, 1853
	Michael CYR, Sr.	September 2, 1853 to September 2, 1859
	Michael CYR, Jr.	September 2, 1859 to November 27, 1873
	Joseph CYR	November 27, 1873 to September 6, 1875
	Pierre Rivet	September 6, 1875 to May 1, 1914
	Patrick Cassidy	May 1, 1914 to September 4, 1919
	William Apps	September 4, 1919 to July 2, 1920
	Narchoise Gauthier	July 2, 1920 to June 10, 1932
	John P. Ostby	June 10, 1932 to August 23, 1939
	Sadie Ostby	August 23, 1939 to October 3, 1944
	Wilmer Martin & Helena Martin	October 3, 1944 to July 30, 1946
	J. Harvet Duhaine	July 30, 1946 to June 22, 1956
	Pinnacle Construction Ltd.	June 22, 1956 to November 24, 1959
	Husband Transport Ltd.	November 24, 1959 to December 12, 1981
	Gormark Holdings Ltd.	December 12, 1981 to May 15, 1984
	The Coffee Factory Inc. 101381 Canada Inc.	May 15, 1984 to April 14, 2022
13802434 Canada Inc.	April 14, 2022 to Present	

A copy of the Chain of Title is provided in Appendix C.

4.1.5 Environmental Reports

Englobe reviewed the following environmental reports when preparing this Phase I ESA report:

4.1.5.1 DST Consulting Engineers Inc. September 2021. "Phase I and II Environmental Site Assessment, 1531 St. Laurent Boulevard, Ottawa, Ontario". Reference No. 02105693.000.

DST Consulting Engineers Inc. (now Englobe) completed a Phase I and II ESA at the subject property in 2021. The following potential environmental concerns were identified by the Phase I ESA:

- Existing and historical presence of retail fuel outlet and automotive repairs at 1515 St. Laurent Boulevard (approximately 25 m north of the Site);
- Historical presence of gas bar and fuel oil depot at 1499 St. Laurent Boulevard (approximately 80 m north of the Site);
- Historical presence of oil dealer and underground oil tanks at 1560 St. Laurent Boulevard (approximately 40 m south of the Site);
- Existing and historical presence of automotive repair garage at numerous properties to the north, east and south of the Site, within the Phase I study area;
- Historical diesel fuel spill at the intersection of St. Laurent Boulevard and Belfast Road (approximately 25 m northwest of the Site); and
- Existing bus depot, USTs and historical spills at 1500 St. Laurent Boulevard (approximately 60 m northwest of the Site).

Based on the results of the Phase I ESA, a Phase II ESA was recommended in order to address the above-noted potential environmental concerns.

The Phase II ESA portion of the assessment was conducted in order to investigate the above-noted PCAs and to confirm the presence or absence of potential contaminants of concern within the soil and groundwater on Site.

The field investigation consisted of the following activities:

- The advancement of four exterior boreholes (MW1-21 through MW4-21) instrumented with groundwater monitoring wells at strategic locations on Site. Boreholes MW1-21 and MW2-21 were advanced along the northern Site boundary, within the parking lot. MW3-21 and MW4-21 were advanced close to the southern Site boundary, in the western and eastern portion of the Site, respectively; and
- The collection of soil and groundwater samples from the advanced boreholes/ monitoring wells, for laboratory analysis of petroleum hydrocarbon fractions F1 - F4 (PHCs F1 - F4) and volatile organic compounds (VOCs).

Soil and groundwater analytical results were compared against applicable provincial standards, as set out in the following document:

- Ontario Ministry of the Environment, Conservation and Parks (MECP) "Soil, Groundwater and Sediment Standards for Use under Part XV.1 of the Environmental Protection Act", April 15, 2011. Table 3: Full Depth Generic Site Condition Standards in a Non-Potable Groundwater Condition. Industrial/Commercial/Community Property Use for soil (coarse textured soils) and All Types of Property Use for groundwater.

Based on the laboratory analytical soil results, the following exceedances of the applicable MECP Table 3 standards were detected in the collected soil samples:

- Concentrations of ethylbenzene, total xylenes, PHC F1 and PHC F2 in the soil sample collected from MW1-21 exceeded their respective applicable MECP Table 3 standards.

Concentrations of all other analyzed parameters in the collected soil samples were below their respective MECP Table 3 standards.

Based on the laboratory analytical groundwater results, all collected groundwater samples met the applicable MECP Table 3 standards for PHCs F1 - F4 and VOCs.

Further to the completion of the Phase I and II ESAs, the assessment identified impacts to the soil quality at borehole location MW1-21, which is located to the north of the building footprint. The subject impacts at this borehole location were likely attributed to off-Site sources potentially linked to one or more of the previously noted PCAs within the Phase I Study Area.

It was inferred that existing soils to the north of the Site building, up to the northern property boundary, contain impacts above the applicable MECP Table 3 standards, from a depth of approximately 1.0 metres below ground surface (m bgs) to 3.0 m bgs. Further investigation was recommended to the south and east of borehole location MW1-21 in order to confirm the horizontal and vertical extents of the soil impacts in the vicinity of the subject borehole location.

Based on a review of the analytical data, no further exceedances were noted when compared to the future applicable MECP Table associated with the intended land use (i.e., Table 3 SCS for Residential Land Uses).

4.1.5.2 Englobe Corp. February 2022. "Supplemental Investigation, 1531 St. Laurent Boulevard, Ottawa, Ontario". Reference No. 02105693.001.

Englobe conducted a supplemental investigation into the environmental conditions at the property to delineate the horizontal and vertical impacts to the soil quality at MW1-21, located in the northern portion of the Site.

The field investigation consisted of the following activities:

- The advancement of two exterior boreholes (MW22-01 and MW22-02) and one interior borehole (MW22-03), instrumented with groundwater monitoring wells, at strategic locations on Site. Borehole MW22-01 was advanced in the northwestern portion of the parking lot, located to the east of the Site building and southeast of MW1-21. MW22-02 was advanced along the northern Site boundary, within the parking lot located to the west of the Site building, and west of MW1-21. MW22-03 was advanced in the central basement of the Site building; and
- The collection of soil and groundwater samples from the advanced boreholes/ monitoring wells, for laboratory analysis of PHCs F1 - F4 and benzene, toluene, ethylbenzene, and xylene (BTEX) compounds.

Soil and groundwater analytical results were compared against applicable provincial standards as set out in the following document:

- Ontario Ministry of the Environment, Conservation and Parks (MECP) "Soil, Groundwater and Sediment Standards for Use under Part XV.1 of the Environmental Protection Act", April 15, 2011. Table 3: Full Depth Generic Site Condition Standards in a Non-Potable Groundwater Condition. Industrial/Commercial/Community Property Use for soil (coarse textured soils) and All Types of Property Use for groundwater.

Based on the laboratory analytical soil results, none of the samples collected during this investigation exceeded the applicable MECP Table 3 standards for PHCs F1 - F4 and BTEX.

Based on a review of the analytical data, no further exceedances were noted when compared to the future applicable MECP Table associated with the intended land use (i.e., Table 3 SCS for Residential Land Uses), with the exception of the soil sample collected at MW22-02 SS4 (sampled on January 24, 2022). In this sample, concentrations of PHC F2 (180 ug/g) exceed the Table 3 SCS for Residential Land Uses (standard of 98 ug/g).

Based on the above, PHC impacted soil appears to be limited to the vicinity of MW1-21 and MW22-02. All other test locations on Site met the applicable standards for soils and groundwater quality.

Copies of the previous environmental reports noted above are provided in Appendix J.

4.2 Environmental Source Information

Environmental information for the Site was obtained from the sources described in the sub-sections below. Distances provided relative to the Site are approximations. Locations of records with respect to local topography relative to the Site are also inferred.

4.2.1 ERIS Database Report

ERIS was retained by Englobe to complete a search of federal, provincial and private databases for environmental information regarding the Site and properties within the Phase I Study Area.

In total, there were four records found for the Site and 334 records found for surrounding properties in the Phase I Study Area. The following table is a summary of the pertinent results of the database search as they relate to potential impacts to the environmental condition of the soil and groundwater at the Site.

Table 4.2.1. Summary of ERIS database search results

Name/Location	Approximate Distance from the Site	Details
Belfast Street to St. Laurent Boulevard	20 m west	One SPL record related to a trail of diesel spill over 3-4 kilometers (km) of road from a bus hose leak in 1999.
Intersection of Belfast Rd. & St. Laurent Boulevard	20 m northwest	One SPL record relating to 100 L release of diesel fuel to road/sewer in November 2003. Soil contamination was listed as “possible” in the record.
		One SPL record relating to a motor oil spill of unknown volume to the catch basin in 2019.
1555 St. Laurent Boulevard	20 m southeast	Two GEN records indicate the address was listed as a waste generator of light fuels in 2012 and 2013.
1550 Triole Street	25 m southeast	One AUWR record indicates the address was listed in the automobile wrecking and supplies inventory. Two GEN records indicate the address was listed as a waste generator of petroleum distillates in the years 1992-1998 and of an unknown waste class in 1990.
1515 St. Laurent Boulevard	25 m north	Three PRT records indicate the address had registered retail fuel storage tanks and/or was registered as a retail fuel outlet. Seven RST records indicate the address was listed as a retail fuel outlet location under the names of Class A Service Centre 1994 Ltd., Sunys Petroleum Inc., Sunyos Energy Inc., Sunlight Oil Ltd., Fast Lube, and Ottawa Imports. Listed details include service station and oil change/lubrication service. Two GEN database record indicates the address was registered as a waste generator of light fuels from 2007-2008. Additionally, the address was listed as a waste generator in 2004, although no waste class information was provided. One FSTH record database identifies four USTs on Site installed in 1992, with a combined capacity of 113,500 L.

Name/Location	Approximate Distance from the Site	Details
		<p>One AUWR record indicates the address was listed in the automobile wrecking and supplies inventory under Sunlight Oil Ltd.</p> <p>14 DTNK records relating to once found and previously removed fuel storage tanks at the property. Additionally, one DTNK record relates to a historic propane tank at the property and one DTNK record relates to the active retail fuel outlet at the property.</p> <p>Seven FST records relate to the installation of 2 X 45,400 L steel single walled diesel UST and 3 X 22,700 L steel single walled gasoline USTs in 1992, in addition to 2 X 50,000 L double walled fiberglass gasoline USTs and 1 X 20,000 L double walled fiberglass diesel UST in May 2009 (MacEwen Petroleum Inc.)</p>
1520B Triole Street	55 m north	Three GEN records indicate the address was listed as a waste generator of petroleum distillates, halogenated solvents, and waste oils/lubricants from 1989 to 1998.
1520 Triole Street	55 m north	One SCT record indicates the address was listed under Scott's Manufacturing Directory, related to millwork and sawmills (Logos End Inc.). The plant was established in 1997.
1038 Belfast Road	65 m east-northeast	<p>One AUWR record indicates the address was listed in the automobile wrecking and supplies inventory under Belfast Auto Recycling and Garage.</p> <p>14 PES records indicate the address has historically and is currently listed as an operator in the pesticide vendor database.</p> <p>Six GEN database records indicate the address was listed as a waste generator of light fuels in from 2007-2009 and of waste crankcase oils and lubricants in from 2020-2022.</p>
1045 Belfast Road	85 m northeast	One GEN database record indicates the address was listed as a waste generator of aromatic solvents from 1997-2001.
1043 Belfast Road	90 m northeast	Three RST records indicate the address was registered under headcode 00921430 for oil changes & lubrication service.
1575 St. Laurent Boulevard (formerly 1560 Triole Street)	80 m southeast	<p>One AUWR record indicates the address was listed in the automobile wrecking and supplies inventory under Performance Auto Centre.</p> <p>One SPL record relates to a building fire; however, no detailed spill information is provided.</p> <p>One SPL record indicates an oil spill of unknown quantity occurred to a gravel parking lot in 1997. Soil contamination is listed as possible.</p> <p>One GEN record indicates the address was listed as a waste generator of alkaline wastes/other metals, paint/pigment/coating residues, petroleum distillates, waste oils/lubricants, waster compressed gasses, acid waste/heavy metals, and alkaline wastes/heavy metals.</p>
Belfast Road west of Michael Street	90 m east-northeast	One SPL record indicates that a spill of 55 kilograms (kg) of gear lubricant to the road occurred in 1988.
1547 Triole Street / 1547 Lagan Way	105 m east-southeast	17 GEN record indicates that the address was listed as a waste generator of petroleum distillates, waste oils/lubricants, aliphatic solvents, oil skimmings/sludges, light fuels, from 1986-2018.

Name/Location	Approximate Distance from the Site	Details
		Three GEN records indicate the address was listed as a waste generator of petroleum distillates, waste crankcase oils/lubricants, light fuels, and waste oils/sludges from 2020-2022.
1010 Belfast Road	110 m west-southwest	One SCT record indicates the address was listed under Scott's Manufacturing Directory related to commercial printing. The plan was reportedly established in 1979 (Pro Printers Inc.). One GEN record indicates the address was listed as a waste generator of pathological wastes in 2022.
1516 Michael Street	125 m east-northeast	One SPL record relates to a spill of oil (unknown volume) to the catch basin in 2009. Environmental impact is listed as confirmed.
1550 Michael Street	140 m east	Two PRT records relating to the presence of a UST with a capacity of 2,600 L. The record is listed with an expiry date of 1995. Three GEN database records indicate the address was listed a waste generator of petroleum distillates and waste oils/lubricants in from 1898-1998.
2311 Shore Street	150 m north	Four GEN database records indicate the address was listed as a waste generator of petroleum distillates and waste oils/lubricants between 1986 and 1998.
1556 Michael Street	150 m east	Eight GEN database records indicate the address was listed as a waste generator of alkaline wastes/other metals, paint/pigment/coating residues, aromatic solvents, oil skimmings/sludges, petroleum distillates, waste oils/lubricants, and emulsified oils between 2007-2012.
1485 Triole Street	155 m north	One SCT record indicates the address was listed under Scott's Manufacturing Directory related to heating equipment and commercial refrigeration equipment manufacturing lighting fixture manufacturing, switchgear/switchboard and relay/industrial control apparatus manufacturing, other electrical equipment manufacturing, and electrical wiring/construction supplies wholesaler.
2321 Shore Street	160 m north-northwest	One CA record indicates that an addition to a garage (Nayel Automotive Inc.) will be made.
Belfast Street and Michael Street	170 m east-northeast	One SPL record indicates a spill related to a leaking transformer occurred in in 1988.
Belfast Street and Michael Street OC Transpo Garage	170 m east-northeast	One SPL record indicates a 9000 L spill of diesel occurred to the ditch from an OC Transpo Garage in 1988.
1508 Michael Street	170 m northeast	Four GEN records indicate the address was listed as a waste generator of light fuels, petroleum distillates, and waste oils/lubricants from 1986 to 1998. One DTNK records indicates a previous propane tank/refill centre was located at the property.
1506 Michael Street	175 m northeast	Four GEN database records indicate the address was listed as a waste generator of petroleum distillates and waste oils/lubricants from 1988 to 2001, related to commercial printing.
1534 Michael Street	180 east-northeast	One SCT record indicates the address was listed under Scott's Manufacturing Directory related to metal window and door manufacturing in 1998.

Name/Location	Approximate Distance from the Site	Details
1477 Triole Street	195 m north	Two AUWR records indicate the address was listed in the automobile wrecking and supplies inventory under Performance Auto Centre.
1555 Michael Street	210 m east	Four GEN records indicate the address was listed as a waste generator of waste oils/sludges and waste crankcase oils/lubricants from 2018 and 2020-2022.
1485 St. Laurent Boulevard	210 m northwest	Six GEN records indicate the address was listed as a waste generator of petroleum distillates, waste oils/lubricants, aliphatic solvents, aromatic solvents, light fuels, in 2018 and from 2020-2022.
1500 Michael Street	210 m north-northeast	Four GEN records indicate the address was listed as a waste generator of petroleum distillates from 2002-2004, 2016, 2018, and 2020-2022.
1533 Michael Street	210 m east-northeast	Three SCT records indicate the address was listed under Scott's Manufacturing Directory related to other textile product mills in 1996.
1580 Michael Street	215 m east-southeast	One SCT record indicates the address was listed under Scott's Manufacturing Directory related to other ornamental and architectural metal product manufacturing in 1996. Two WDS records indicate the address was listed as a waste transfer site (Cannon Hygiene Canada Ltd.) for hygiene product waste in 2009, 2012, and 2017. Six GEN database records indicate the address was registered as a waste generator of pathological waste from 2013-2016 and 2018-2019.
1551 Michael Street	220 m east-northeast	Two SCT records indicate the address was listed under Scott's Manufacturing Directory related to fabricated pipe and pipe fittings, service industry machinery, laboratory apparatus and furniture, sheet metal work, metal stampings, other ornamental and architectural metal product manufacturing, other misc. fabricated metal product manufacturing, commercial and service industry machinery manufacturing, and institutional furniture manufacturing in 1946. The plant size is listed as 20,000 people. Six GEN records indicate the address was listed as a waste generator of inert inorganic wastes, petroleum distillates, oil skimmings/sludges, other specified inorganics, and waste crankcase oils/lubricants from 1990-2006, 2016, 2018, and 2020-2022.
1569 Michael Street	225 m east	Two GEN records indicate the address was listed as a waste generator of paint/pigment/coating residues, petroleum distillates, oil skimmings/sludges, waste oils/lubricants, and organic laboratory chemicals from 2005-2009.
1515 Michael Street	180 m east	Four PRT records indicate the address had registered retail fuel storage tanks and/or was registered as a retail fuel outlet (Ryder Truck Rental Canada Ltd.). One SPL record relates to a spill of 50L of diesel to concrete in 1996. Environmental impact is listed as not anticipated. One SPL record relates to a spill of 50L of oil to the ground in 2002. Soil contamination is listed as possible.

Name/Location	Approximate Distance from the Site	Details
		<p>21 GEN records indicate the address was registered as a waste generator of for aromatic solvents, aliphatic solvents, petroleum distillates, light fuels, oil skimmings & sludges, organic laboratory chemicals, and waste oils & lubricants between 1986 and 2022.</p> <p>One SPL record indicates a 30L spills of diesel to the ground occurred in 2011. Surface water pollution is listed as confirmed.</p> <p>Three FSTH records indicate the property operated as a private fuel outlet, identifying three various diesel and gasoline USTs.</p> <p>Four FST records indicate that 1 X 50,000 L steel double walled horizontal gasoline AST was installed in 2014 and that 2 X 45,460 single walled USTs (1 gasoline and 2 diesel) were installed in 2009.</p> <p>Six DTNK records indicate a previous fuel outlet and underground tanks at the property.</p>
940 Belfast Road	240 m west-southwest	<p>Three SCT records indicate the address was listed under Scott's Manufacturing Directory related to printing and writing paper as well as software publishers in 1980 and 1999.</p> <p>Two GEN records indicate the address was listed as a waste generator of unknown waste in 2011 (Freeman Company) and of PCBs in 2021 (Richelieu Hardware Canada Ltd.)</p>
1541 Michael Street	242 m east-northeast	<p>Three SCT records indicate the address was listed under Scott's Manufacturing Directory related to cut stone and stone products, all other non-metallic mineral product manufacturing, and pottery/ceramics/plumbing fixture manufacturing in 2000.</p> <p>Three GEN records indicate the address was listed as a waste generator of inert organic wastes in 2009, 2020, and 2014.</p>

SPL = Ontario Spills Database

GEN = Ontario Regulation 347/07 Waste Generators Summary

AUWR = Automobile Wrecking & Supplies Database

PRT = Private and Retail Fuel Storage Tank Database

RST = Retail Fuel Outlet Database

FSTH = Historic Fuel Storage Tank Database

DTNK = Delisted Fuel Tank Database

SCT = Scott's Manufacturing Directory

PES = Pesticide Registry

CA = Certificate of Approval

WDS = Waste Disposal Site Inventory

FST = Fuel Storage Tank Database

Note: Any spills ≤25 L are considered small and localized in nature and have not been identified as PCAs in this report.

A copy of the ERIS report is provided in Appendix D.

4.2.2 City Directory Information

The city directory search provides the names of businesses/tenants that were operating at certain municipal addresses at one point in time. They do not provide details as to the activities at the properties.

Englobe retained ERIS to conduct a city directory search for the Site and various properties within the Phase I Study Area. City directory results were provided for years 1994-1996, 1999-2001, 2004-2006, and 2009/2010.

The results are summarized in the table below.

Table 4.2.2 City directory search summary

Address	Approximate Distance from the Site	Years Listed	Listings
1531 St. Laurent Boulevard	On Site	1994-1996, 1999-2001, 2004-2006, 2009/2010	-Robbie's Italian Restaurant
		1959-1961, 1964-1966, 1969-1971, 1974-1976, 1979-1982	-Husband Transport
		1954-1957, 1984-1986	-Not listed
1555 St. Laurent Boulevard	Adjacent to the Site from the south	2009/2010	-Bisan Auto Centre -Cool Heat -Sports Action 2000
		2004-2006	-Bisan Auto Centre -Be Cool Heat -Sports Action 2000 -Kander Auto Repair
		1999-2001	-Sports Action
		1994-1996	-Performance Mazda Collision Center
		1989-1990	-St. Laurent Collision Centre
		1959-1961, 1964-1966, 1969-1971, 1974-1976, 1979-1982, 1984-1986	-Not listed
1520 St. Laurent Boulevard	40 m west of the Site	1959-1961, 1964-1966, 1969-1971, 1974-1976, 1979-1982, 1994-1996, 1999-2001, 2004 - 2006, 2009/2010	-Not Listed
1515 St. Laurent Boulevard	25 m north of the Site	2009/2010	-MacEwen Petroleum -Castrol Oil Distribution -Residential (1 Tenant)
		2004-2006	-Lube Express -Fast Lube -Suny's Energy Inc. -Castrol Oil Distributors -Sunlight Oil Ltd -Valvoline Oil Distributors
		1999-2001	-Castrol Oil Distributors -Sunlight Oil Ltd -Valvoline Oil Distributors
		1994-1996	-Castrol Oil Distributors -Sunlight Oil Ltd -Valvoline Oil Distributors -Class A Service Centre
		1988 - 1990	-Rick's Esso Station -Sunlight Oil Ltd -Class A Service Centre
		1984-1986	-Rick's Esso Station -Sunlight Oil Ltd -Cansave Service Station

Address	Approximate Distance from the Site	Years Listed	Listings
		1964-1966, 1969-1971, 1974-1976, 1979-1982	-Sunlight Oil Ltd
		1954-1957, 1959-1961,	-Not Listed
1038 Belfast Rd	20 m east of the Site	2009/2010	-Belfast Auto Recycling Inc.
		2004-2006	-Belfast Auto Recycling Inc. -Federal Heating & Air Conditioning -Nutri Lawn
		1964-1966, 1969-1971, 1974-1976, 1999-2001	-Federal Heating & Air Conditioning
		1994-1996	-Federal Heating & Air Conditioning -Delta Motor Sales -Residential (1 Tenant)
		1984-1986, 1989-1990	-Federal Heating & Air Conditioning -Asplundhm Utility Services
		1979-1982	-Federal Heating & Air Conditioning -R&A Recreational Vehicles
		1959-1961	-Pinnacle Construction Ltd
		1954-1956	-Not Listed

A copy of the city directory results is included in Appendix E.

4.2.3 MECP Inventory of Coal Gasification Waste Plants in Ontario

A review of the MECP's Inventory of Coal Gasification Plant Waste Sites in Ontario (April 1987) revealed that the Site has not been used for the gasification of coal. No coal gasification plants were identified within the Phase I Study Area.

4.2.4 MECP Inventory of Industrial Sites Producing Tars and Related Tars in Ontario

A review of the MECP's Inventory of Industrial Sites Producing Coal Tars and Related Tars in Ontario (November 1988) revealed that the production and use of coal or other tars has not taken place at the Site or the surrounding properties within the Phase I Study Area.

4.2.5 MECP Inventory of PCB Sites in Ontario

The 1991 and 1995 Inventories of polychlorinated biphenyl (PCB) Storage Sites in Ontario indicate that the Site has not been used for PCB storage. Additionally, no PCB storage sites were identified within the Phase I Study Area.

4.2.6 MECP Waste Disposal Site Inventory

Englobe reviewed the 1991 Waste Disposal Site Inventory. Results indicate that the Site was not previously used as a waste disposal site, and that there are no previous waste disposal sites in the Phase I Study Area.

4.2.7 Intera Former Industrial Sites

Englobe reviewed the Intera map of Former Industrial Sites (1998) in the Ottawa Area. There were no historical waste disposal sites identified within the Phase I Study Area.

4.2.8 City Of Ottawa Old Landfill Management Strategy Report

Englobe reviewed the Golder Associates Old Landfill Management Strategy Phase I Report. This report identifies old landfill Sites in the City of Ottawa. No old landfill sites were identified within the Phase I Study Area.

4.2.9 Environment and Climate Change Canada

Englobe submitted a request to Environment and Climate Change Canada (ECCC) under the *Access to Information Act*, to provide available information related to environmental concerns (general correspondence, occurrence reports, abatement), orders, tanks (ASTs/USTs), spills, investigations/prosecutions (with owner/tenant information), and waste generator number/classes. A response was not received as of the issuance date of this report. If the search results affect the conclusions of this report, an addendum to the report will be issued.

4.2.10 Ministry of the Environment, Conservation, and Parks

The Ministry of the Environment, Conservation and Parks (MECP) Freedom of Information (FOI) office was contacted for information on the Site, such as past or existing environmental permits, existing environmental orders, fuel storage tanks, or any other environmentally related information. A response was not received as of the issuance date of this report. If the search results affect the conclusions of this report, an addendum to the report will be issued. As outlined in DST's previous Phase I ESA report, no records were found for the Site at that time.

4.2.11 City of Ottawa Historic Land Use Inventory

Englobe submitted a request to the City of Ottawa for Historical Land Use Inventory (HLUI) information for the Site and properties within the Phase I Study Area in 2021. As outlined in DST's previous Phase I ESA report, no records were found for the Site at that time. A copy of the response is provided in Appendix F.

4.2.12 Technical Safety and Standards Association

The Technical Safety and Standards Association (TSSA) Fuel Handling Division is responsible for records regarding licensing of fuel handling facilities in Ontario. The TSSA was contacted for any information with respect to environmental concerns, which could include past or existing environmental spills, information on fuel tanks, or any other related environmental information at the Site and adjacent properties located at the Site. A response was not received as of the issuance date of this report. If the search results affect the conclusions of this report, an addendum to the report will be issued.

4.3 Physical Setting Sources

Aerial photographs, as well as soil, bedrock geology, and topography maps were reviewed for information pertaining to the physical setting of the Site. A description of the results for each record reviewed is provided below.

4.3.1 Aerial Photographs

Aerial photographs can provide an indication of historical land uses with respect to the Site and surrounding properties. 19 aerial photographs were obtained from the City of Ottawa GeoOttawa website and as provided by ERIS, for the years 1933, 1946, 1958, 1965, 1976, 1991, 1999, 2002, 2005, 2007, 2008, 2009, 2011, 2014, 2015, 2017, 2019, and 2022.

The following table summarizes the observed features of the Site and surrounding properties within the Phase I Study Area for each aerial photograph.

Table 4.3.1 Summary of aerial photographs.

Aerial Photograph Year	Site Observations	Surrounding Properties Observations
1933	Agricultural lands	<u>North:</u> Agricultural lands followed by what appears to be grouping of residential or agricultural structures. <u>East:</u> Agricultural lands. <u>South:</u> Agricultural lands. <u>West:</u> St. Laurent Boulevard followed by agricultural lands.
1946	Similar to the 1933 aerial photograph.	<u>North:</u> Similar to the 1933 aerial photograph. <u>East:</u> Similar to the 1933 aerial photograph. <u>West:</u> Similar to the 1933 aerial photograph. <u>South:</u> Similar to the 1933 aerial photograph.
1953	Similar to the 1946 aerial photograph.	<u>North:</u> Some development of assumed residential/agricultural structures. <u>East:</u> Similar to the 1946 aerial photograph. <u>South:</u> Some development of assumed residential/agricultural structures. <u>West:</u> Similar to the 1946 aerial photograph.
1958	A commercial-style building is present on Site.	<u>North:</u> Belfast Rd., followed by a number of commercial and residential buildings present along Shore Street, Lagan Way and St. Laurent Blvd. To the northeast, a railway line is visible. <u>East:</u> Lagan Way, followed by residential dwellings, commercial buildings, and agricultural fields followed by Michael Street. <u>South:</u> One dwelling is present on the property located approximately 40 m south of the Site, followed by undeveloped agricultural fields and railways. <u>West:</u> St. Laurent Blvd., followed by undeveloped lands and railway lines.
1965	The building noted in the 1958 aerial photographs remains on Site. Several vehicles and trucks are visible in the western portion of the Site, and a number of storage containers are present in the central portion of the Site.	<u>North:</u> More structures have been added to these properties. A large commercial-style building is now visible on the property north of the Site (across Belfast Rd.), and a gas bar is present further north (at 1499 St. Laurent Blvd.). OC Transpo now visible northwest of the Site. <u>East:</u> Most of the properties have additional structures added. <u>South:</u> Two large buildings (similar in configuration to the current existing buildings) have been constructed on the adjacent property.

Aerial Photograph Year	Site Observations	Surrounding Properties Observations
		<u>West:</u> Water features, suspected to be small drainage ponds, are now present along the railway.
1976	The land around the building on Site now appears to have been paved.	<p><u>North:</u> The gas bar noted at 1499 St Laurent Blvd. in the 1965 aerial photograph has been removed and replaced with a commercial plaza building. Most of the properties to the north now have paved parking lots. Additional structures have been added. The OC Transpo depot to the northwest has been expanded.</p> <p><u>East:</u> Several large structures with paved parking lots have been constructed to the east.</p> <p><u>South:</u> New structures appear to have been developed.</p> <p><u>West:</u> Several structures to the west have been constructed along Belfast Rd, north of the railway.</p>
1991	The former Site building appears to have been demolished and replaced with the current Site building. The storage containers formerly present at the Site are no longer visible and the parking lot appears to have been recently re-paved and painted.	<p><u>North:</u> The property to the north of the Site (1515 St. Laurent Blvd.) appears to have been converted to a retail fuel outlet as several pump islands are now visible on the property.</p> <p><u>East:</u> Similar to the 1976 aerial photograph.</p> <p><u>South:</u> A commercial building has been constructed on Newmarket St, to the southeast of the Site.</p> <p><u>West:</u> The structure along St. Laurent and Belfast has a new parking lot.</p>
1999	Similar to the 1991 aerial photograph	<p><u>North:</u> Similar to the 1991 aerial photograph.</p> <p><u>East:</u> Similar to the 1991 aerial photograph.</p> <p><u>South:</u> Similar to the 1991 aerial photograph.</p> <p><u>West:</u> The lands to the west of the bus depot have been developed with additional structures and a parking lot.</p>
2002	Similar to the 1999 aerial photograph	<p><u>North:</u> Similar to the 1999 aerial photograph.</p> <p><u>East:</u> Similar to the 1999 aerial photograph.</p> <p><u>South:</u> Similar to the 1999 aerial photograph.</p> <p><u>West:</u> Similar to the 1999 aerial photograph.</p>
2005	Similar to the 2002 aerial photograph	<p><u>North:</u> Similar to the 2002 aerial photograph.</p> <p><u>East:</u> Similar to the 2002 aerial photograph.</p> <p><u>South:</u> Similar to the 2002 aerial photograph.</p> <p><u>West:</u> Similar to the 2002 aerial photograph.</p>
2007	Similar to 2005 aerial photograph	<p><u>North:</u> Similar to the 2005 aerial photograph.</p> <p><u>East:</u> Similar to the 2005 aerial photograph.</p> <p><u>South:</u> Similar to the 2005 aerial photograph.</p> <p><u>West:</u> Similar to the 2005 aerial photograph.</p>
2008	Similar to 2007 aerial photograph	<p><u>North:</u> Similar to the 2007 aerial photograph.</p> <p><u>East:</u> Similar to the 2007 aerial photograph.</p> <p><u>South:</u> Similar to the 2007 aerial photograph. Railway lines to the south no longer visible.</p> <p><u>West:</u> Similar to the 2007 aerial photograph.</p>
2009	Similar to 2008 aerial photograph	<p><u>North:</u> Similar to the 2008 aerial photograph.</p> <p><u>East:</u> Similar to the 2008 aerial photograph.</p> <p><u>South:</u> Similar to the 2008 aerial photograph.</p> <p><u>West:</u> Similar to the 2008 aerial photograph.</p>
2011	Similar to 2009 aerial photograph	<p><u>North:</u> Similar to the 2009 aerial photograph.</p> <p><u>East:</u> Similar to the 2009 aerial photograph.</p> <p><u>South:</u> Similar to the 2009 aerial photograph.</p> <p><u>West:</u> Similar to the 2009 aerial photograph.</p>

Aerial Photograph Year	Site Observations	Surrounding Properties Observations
2014	Similar to 2011 aerial photograph	<u>North</u> : Similar to the 2011 aerial photograph. <u>East</u> : Similar to the 2011 aerial photograph. <u>South</u> : Similar to the 2011 aerial photograph. <u>West</u> : Similar to the 2011 aerial photograph.
2015	Similar to the 2014 aerial photograph	<u>North</u> : Similar to the 2014 aerial photograph. <u>East</u> : Similar to the 2014 aerial photograph. <u>South</u> : Similar to the 2014 aerial photograph, with some additional development and excavation performed on a property to the south (at 1599 St. Laurent Blvd.) <u>West</u> : Similar to the 2014 aerial photograph.
2017	Similar to the 2015 aerial photograph	<u>North</u> : Similar to the 2015 aerial photograph. <u>East</u> : Similar to the 2015 aerial photograph. <u>South</u> : Lagan Way has been extended, and a commercial building has been built to the south (at 1599 St. Laurent Blvd.), with a paved parking lot. <u>West</u> : Similar to the 2015 aerial photograph.
2019	Similar to 2017 aerial photograph.	<u>North</u> : Similar to the 2017 aerial photograph. <u>East</u> : Similar to the 2017 aerial photograph. <u>South</u> : Similar to the 2017 aerial photograph. <u>West</u> : Similar to the 2017 aerial photograph.
2022	Similar to 2019 aerial photograph.	<u>North</u> : Similar to the 2019 aerial photograph. <u>East</u> : Similar to the 2019 aerial photograph. <u>South</u> : Similar to the 2019 aerial photograph. <u>West</u> : Similar to the 2019 aerial photograph.

A copy of the reviewed aerial photographs are provided in Appendix G.

4.3.2 Topography, Hydrology, and Geology

Englobe reviewed available maps to determine Site and surrounding features, such as local geology, topography, hydrogeology and locations of nearby watercourses. The maps reviewed and a description of the noted Site and surrounding property features are described in the table below.

Table 4.3.2 Summary of maps reviewed

Map Title	Source	Site and Surrounding Property Features
Natural Heritage Areas	Ministry of Natural Resources and Forestry, 2020	The Site is located at an approximate elevation of 67-68 m above sea level (m asl). The nearest surface waterbody to the Site is the Rideau River, which is approximately 1.7 km east of the Site. There are no mapped Areas of Natural and Scientific Interest (ANSIs) or wetlands within the Phase I Study Area.
OGS Earth Bedrock Geology	Ministry of Northern Development and Mines, 2014a	The bedrock geology in the Phase I Study Area consists of Shale, limestone, dolostone, siltstone of the Georgian Bay Formation; Blue Mountain Formation; Billings Formation; Collingwood Member; Eastview Member.

Map Title	Source	Site and Surrounding Property Features
OGS Physiographic Region	Ministry of Northern Development and Mines, 2000	The site is located within the physiographic region of Southern Ontario known as the Clay Plains (Chapman and Putnam, 1984).

4.3.3 Fill Materials

There is no evidence of fill materials at the Site at this time.

4.3.4 Water Bodies, Areas of Natural Significance, & Groundwater Information

The nearest surface waterbody to the Site is the Rideau River, which is approximately 1.7 km east of the Site. There are no mapped ANSIs or wetlands within the Phase I Study Area. The surrounding properties within the Phase I Study Area appear to be serviced by municipal water. The Site does not appear to have any water servicing in place at the time of Englobe’s assessment.

4.3.5 Well Records

A search of the Water Well Information System (WWIS) database completed in the ERIS database report yielded 21 well records within the Phase I Study Area. 19 of these well records related to monitoring/observation/test wells and 2 related to domestic water supply wells installed in 1953. It should be noted that based on the current site conditions and municipal underground water supply system, it is inferred that the two historic domestic water supply wells are no longer in use.

Based on a review of the two previous reports (as outlined in Section 4.1.5 above), up to seven monitoring wells are located on Site (MW1-21 through MW4-21 and MW22-01 through MW22-03). Based on a review of the stratigraphic borehole logs from the advanced boreholes on Site, the underlying stratigraphy can be generally characterized as a fill material underlain by clayey sand underlain by clay to the depth of the advanced boreholes. The depth to groundwater in the previously advanced monitoring wells on Site ranges from 0.24 to 2.26 m bgs.

Specific details related to soil stratigraphy can be found on the borehole logs provided in Appendix J of the previous reports.

4.4 On-Site Operating Records

No Site operating records were made available for Englobe’s review.

5 Interview

An interview questionnaire prepared by Englobe was completed by Tanya Chowieri, a representative of the current property owner. Relevant information provided via the interview questionnaire is summarized below:

- The Site building is currently vacant; however, previously operated as an Italian restaurant;

- The on-Site building is planned for demolition and plans for redevelopment are underway;
- Surrounding property uses include automotive garages and a fuel outlet;
- Several boreholes exist on Site from previous environmental investigations; and
- There have been no reported spills, tanks or hazardous materials on Site.

6 Site Reconnaissance

6.1 General Requirements

The findings documented in this Section are based on observations made by Englobe's Site Assessor, Colette Robitaille during the Site Reconnaissance (Qualifications of Assessors are included in Appendix I). The Site reconnaissance began at 1 pm on May 31, 2023 and was approximately two hours in duration. Weather conditions at the time were sunny, with a temperature of approximately 20°C. No operations were ongoing nor were any tenants or buildings noted on Site during the Site reconnaissance.

Figures depicting the Site are presented in Appendix A. Select photographs taken during the Site reconnaissance are included in Appendix H.

6.2 Specific Observations at the Phase I Property

6.2.1 Description of the Phase I Property

The Site is located at 1531 St, Laurent Boulevard, Ottawa, ON. It is located in an area zoned as AM - Arterial Mainstreet Zone. The Site consists of a rectangular shaped parcel of land that covers an area of approximately 4,966 m². It is developed with a double-storey, single-tenant commercial building, with one basement level, and an asphalt parking lot.

Refer to Figure 1 in Appendix A for a Site Location Map.

6.2.2 Description of Structures and Other Improvements

One building (2 storeys tall in addition to one basement level below grade), with a footprint area of approximately 650 m², was vacant at the time of Englobe's assessment but was previously occupied by a restaurant (Robbie's Italian Restaurant). The building contained kitchen areas, dining areas, bar areas, washrooms, office spaces, and maintenance rooms.

6.2.3 Description of Below-Ground Structures

No other confirmed below-ground structures were observed at the Phase I Property at the time of Englobe's Site reconnaissance. The one basement level of the on-Site was observed to have primarily concrete, carpet, or tile flooring and generally consisted of dry-walled, open stud, or tiled walls. The basement level included a kitchen area, banquet hall area, bar, washrooms, and various storage rooms (i.e., electrical room, locker room, change room, storage room, etc.).

6.2.4 Details of Fuel Storage Tanks

No fuel storage tanks were observed at the Site at the time of Englobe's Site reconnaissance.

6.2.5 Potable and Non-Potable Water Sources

The Site is serviced by municipal water through the City of Ottawa's distribution system.

6.2.6 Underground Utility and Service Corridors

Public and private utility locates were not completed as part of this Phase I ESA. Based on the Site characteristics, previous reports, and utility markings visible on Site at the time of Englobe's Site reconnaissance, it is assumed that the Site is currently serviced by underground utilities for municipal water, sewer, natural gas, electricity, and communications.

6.2.7 Features of Structures and Buildings

6.2.7.1 Description of Entry and Exit Points

The main entrance to the on-Site building is on the west side of the building with additional entrances on the north and east sides of the Site building.

6.2.7.2 Heating and Cooling Systems

A forced air natural gas furnace and several rooftop cooling units were observed during Englobe's Site reconnaissance.

6.2.7.3 Drains, Pits, and Sumps

Drains throughout the interior of the building were noted in various locations of the building (i.e., upper and lower floor washrooms and kitchen areas, lower electrical room, etc.) although the discharge location of these drains was unknown by the Site representative and could not be confirmed. A sump pit and pump were observed in the basement level of the building in the electrical room.

6.2.7.4 Unidentified Substances

No unidentified substances were observed at the Phase I Property at the time of Englobe's Site reconnaissance.

6.2.7.5 Chemical Storage

No bulk chemical storage was observed at the Phase I Property at the time of Englobe's Site reconnaissance. Generic household cleaning supplies were observed in various areas of the building.

6.2.7.6 Stains or Corrosion

No significant stains or corrosion was observed at the Phase I Property at the time of Englobe's Site reconnaissance. Minor staining that appeared to be caused by water was apparent in several areas along the floor, wall and ceiling. Minor soot/grease staining along the walls was noted in the kitchen areas.

6.2.8 Wells

Five monitoring wells were observed at the Phase I Property at the time of Englobe's Site reconnaissance (i.e., MW1-21 through MW4-21, MW22-02, and MW22-03). MW22-01 was not observed; however, it may have been obstructed by vehicles parking in the area.

6.2.9 Sewage Works

The Site is serviced by the City of Ottawa's sanitary sewer system.

6.2.10 Solid Wastes

Minor amounts of gathered solid wastes were observed at the Phase I Property at the time of Englobe's Site reconnaissance in the rear of the building in the location of the historic dumpsters. It is understood that at this time the Site does not routinely generate solid waste.

6.2.11 Liquid Industrial Wastes

No liquid industrial wastes were observed at the Phase I Property at the time of Englobe's Site reconnaissance. It is understood that at this time, the Site does not routinely generate liquid waste.

6.2.12 Air Emissions

No sources of air emissions were observed at the Phase I Property at the time of Englobe's Site reconnaissance

6.2.13 Ground Surface

The ground surface was noted to be generally flat and consisted of primarily asphalt-covered parking areas, a patio seating area, and small landscaped areas.

6.2.14 Railway Lines or Spurs

No railway lines or spurs were observed at the Phase I Property at the time of Englobe's Site Reconnaissance.

6.2.15 Stained Soil

No stained soil was observed at the Phase I Property at the time of Englobe's Site Reconnaissance.

6.2.16 Stressed Vegetation

No stressed vegetation was observed at the Phase I Property at the time of Englobe's Site reconnaissance.

6.2.17 Fill and Debris Materials

No evidence of imported fill or debris was observed at the Phase I Property at the time of Englobe's Site reconnaissance.

6.2.18 Designated Substances and Special Attention Items

Eleven designated substances are regulated by the Ministry of Labour (MOL) under the Occupational Health and Safety Act (OHSA) through the development of designated substance regulations that control worker exposure to designated substances. The designated substances identified in OHSA include *acrylonitrile, arsenic, asbestos, benzene, coke oven emissions, ethylene oxide, isocyanates, lead, mercury, silica, and vinyl chloride*. Guidelines have been developed for building projects such as renovations, construction, and demolition where designated substances may be disturbed. The following sub-sections also address selected Special Attention Items including lead and/or lead-based paints, mercury, asbestos-containing material, PCBs, and radiation.

It should be noted that a Designated Substance and Hazardous Materials Survey (DSHMS) was not conducted as part of this Phase I ESA.

6.2.18.1 Lead and/or Lead-Containing Paint

Lead may be present in a variety of building materials and is commonly associated with paints, the solder material associated with pipe plumbing, ceramic tile glazing, and mechanical equipment due to its ability to resist corrosion. Exposure to lead may cause lead poisoning and is considered to be a human health risk. The historic use of lead-containing paints (LCPs) is a source of exposure through ingesting peeling or flaking paints and/or routine contact with painted surfaces containing lead. Regulations have been established that limit worker exposure to lead, and guidelines have been published with work procedures to be followed when performing work that generates airborne lead-containing dust.

Based on the construction date of the building (new building constructed 1991), it is unlikely that lead-based materials have been utilized in the on-Site structures.

6.2.18.2 Mercury

Liquid mercury is commonly associated with mechanical equipment such as thermostats, thermometers, barometers, pressure gauges, and electrical switches. A small amount of mercury is present in fluorescent light tubes and compact fluorescent light bulbs. Removal of materials suspected to contain mercury should be conducted in accordance with “The Safe Handling of Mercury: A Guide for the Construction Industry”.

Fluorescent light tubes were observed throughout the Site building during the Site Reconnaissance. Any mercury-containing items should be appropriately disposed of if/when removed off-Site.

6.2.18.3 Asbestos-Containing Materials

Asbestos is a naturally occurring fibrous mineral that has been widely used historically due to physical properties that, amongst other things, allow asbestos to withstand high temperatures. Asbestos-containing materials (ACMs) have been used in a number of building products including, but not limited to thermal and electrical insulation, floor and ceiling tiles, and plaster.

Asbestos is used in two forms termed friable and non-friable. Friable asbestos refers to materials that contain asbestos fibres in a formulation that is soft enough to be crushed by hand pressure alone, which allows for the release of the fibres upon disturbance. Non-friable asbestos-containing material refers to materials that contain a binding agent (such as tar or cement), which results in a “hard” material that requires considerable force before asbestos fibres are released. Exposure to asbestos has been linked to a number of respiratory conditions including asbestosis, lung cancer, and mesothelioma.

Based on the construction date of the building (new building constructed 1991), it is unlikely that asbestos-containing materials have been utilized in the on-Site structures.

6.2.18.4 Polychlorinated Biphenyls

Polychlorinated Biphenyl (PCB) - containing dielectric fluid (Askarel) was used extensively for insulating and cooling electrical equipment such as transformers, capacitors, and fluorescent light ballasts, from the late 1920s to the mid-1970s. In 1977, the Canadian government enacted a set of chlorobiphenyl regulations that limited the use of PCBs. As such, the only allowable use of PCBs in Canada is in electrical transformers and capacitors existing in Canada before July 1, 1980, and certain other “closed use” equipment (specifically heat transfer equipment, hydraulic equipment, and vapour diffusion pumps) that were in Canada before September 1, 1977 (Hilborn and Buccini, 1998).

PCBs are commonly found within electrical ballasts manufactured before 1981, within fluorescent light fixtures and high-intensity discharge (HID) lamps. Light fixtures with T12 lamps are more likely to contain ballasts that were manufactured before 1981. T8 lamps are associated with light fixtures that were manufactured after the phase-out of PCB-containing ballasts. The letter “T” denotes the shape of the light fixture (e.g., tubular) and the number which follows indicates the diameter in eighths of an inch.

Fluorescent light tubes were observed throughout the Site building during the Site Reconnaissance. A transformer was noted at the rear of the building along the Belfast Roadway portion of the property; however, there was no indication that the transformer was PCB containing.

6.3 Phase I Study Area Observations

Properties in the Phase I Study Area were observed from publicly accessible areas and from within the Site boundaries. Surrounding property uses primarily include commercial and industrial properties.

6.4 Potentially Contaminating Activities

PCAs identified from the Site Reconnaissance have been identified in Table 7.2 below.

7 Review and Evaluation of Information

7.1 Current and Past Uses

Based on the O. Reg. 153/04 (as amended) definition of “first developed use” and available information, the Site was first developed between 1954 and 1958. A building is visible on Site in the 1958 aerial photograph, but the Site address is not listed in the 1954 city directory. The subject building is identified as an office building and transport warehouse in the 1963 Fire Insurance Plan.

Table 7.1 Table of current and past uses

Year	Name of owner	Description of property use	Property use	Other observations from aerial photographs, fire insurance plans, etc.
Prior to 1835	Crown	Vacant	Agricultural or Other Use	Based on chain of title, aerial photographs, and city directories.
1835 to 1959	Various individuals and businesses	Undetermined	Agricultural or Other Use	Based on chain of title, aerial photographs, and city directories.
1959 to 1981	Husband Transport Ltd.	Trucking	Commercial	Based on chain of title, aerial photographs, and city directories.
1981 to 2022	Various businesses	Misc. Businesses	Commercial	Based on chain of title, aerial photographs, and city directories.
2022 to Present	13802434 Canada Inc.	Vacant Operations	Commercial (most recent)	Based on chain of title, aerial photographs, and city directories.

7.2 Potentially Contaminating Activities

The presence of PCAs in the Phase I Study Area does not necessarily indicate that the soil and groundwater at the Site are affected by these contaminants. This depends on individual use of best management practices at the locations of the PCAs and the location of any contamination relative to the Site (i.e., on Site, up-gradient or down-gradient).

The following table summarizes the identified PCAs within the Phase I Study Area and at the Phase I Property.

Table 7.2. Summary of PCAs

PCA No.	Potentially Contaminating Activity (PCA)			Location of PCA			Source of Information	Potentially Impacted Media (Groundwater, Soil and/or Sediment)	Considered an APEC (Yes/No)
	O. Reg. 153/04 PCA Item No.	Property Address	Historical and/or Current Activities	On/Off Site	Proximity to Site (m) (approximate)	Relative Direction to the Site			
1	Undefined No. 1. Known soil contamination	1531 St. Laurent Boulevard	Known soil contamination on Site in vicinity of MW1-21 and MW22-02	On Site	NA	NA	Previous Reports	Soil	Yes
2	52. Storage, maintenance, fueling and repair of equipment, vehicles, and material used to maintain transportation systems	1531 St. Laurent Boulevard	Husband Transport historically operated on Site	On Site	NA	NA	FIPs, City Directories	Soil and Groundwater	Yes
3	Undefined No. 2. Application of salt for de-icing purposes for the safety of vehicular or pedestrian traffic	1531 St. Laurent Boulevard	Application of salt for de-icing purposes for the safety of vehicular or pedestrian traffic	On Site	NA	NA	Aerials, Site Recon	Soil and Groundwater	Yes
4	28. Gasoline and Associated Products Storage in Fixed Tanks	1531 St. Laurent Boulevard	Diesel and gasoline UST records associated with Husband Transport	On Site	NA	NA	HLUI	Soil and Groundwater	Yes
5	28. Gasoline and Associated Products	1515 St. Laurent Boulevard	Retail fuel outlet	Off Site	25	NE	ERIS, City Directories, Site Recon, HLUI	Soil and Groundwater	Yes

PCA No.	Potentially Contaminating Activity (PCA)			Location of PCA			Source of Information	Potentially Impacted Media (Groundwater, Soil and/or Sediment)	Considered an APEC (Yes/No)
	O. Reg. 153/04 PCA Item No.	Property Address	Historical and/or Current Activities	On/Off Site	Proximity to Site (m) (approximate)	Relative Direction to the Site			
	Storage in Fixed Tanks								
6	49. Salvage Yard, including automobile wrecking	1515 St. Laurent Boulevard	Automobile wrecking inventory record	Off Site	25	NE	ERIS, City Directories	Soil and Groundwater	Yes
7	10. Commercial Autobody Shop	1515 St. Laurent Boulevard	Sunlight Oil and Auto Parts with tanks	Off Site	25	NE	ERIS, City Directories, Site Recon, HLUI	Soil and Groundwater	Yes
8	Undefined No. 3. - Auto Sales	1515 St. Laurent Boulevard	Lancaster Auto Sales (bulk/long term vehicle storage)	Off Site	25	NE	ERIS, City Directories, Site Recon, HLUI	Soil and Groundwater	Yes
9	45. Pulp, Paper and Paperboard Manufacturing and Processing	1520 Triole Street (currently Lagan Way)	Millwork and sawmill (Logos End Inc.)	Off Site	55	N	ERIS	Groundwater	No
10	19. Electronic and Computer Equipment Manufacturing	1520/1550 Triole Street (currently Lagan Way)	Canada Computer Power Cables (manufacturing)	Off Site	55	N	HLUI	Groundwater	No
11	10. Commercial Autobody Shop	1520/1550 Triole Street (currently Lagan Way)	Automobile repair shop	Off Site	55	N	HLUI	Groundwater	No
12	28. Gasoline and Associated	1499 St. Laurent Boulevard	Historic Retail fuel outlet with USTs and Fuel Oil Depot	Off Site	75 m	N	FIPs, HLUI	Groundwater	No

PCA No.	Potentially Contaminating Activity (PCA)			Location of PCA			Source of Information	Potentially Impacted Media (Groundwater, Soil and/or Sediment)	Considered an APEC (Yes/No)
	O. Reg. 153/04 PCA Item No.	Property Address	Historical and/or Current Activities	On/Off Site	Proximity to Site (m) (approximate)	Relative Direction to the Site			
	Products Storage in Fixed Tanks								
13	10. Commercial Autobody Shop	2321 Shore Street	Automobile repair shop	Off Site	160	NNW	ERIS, HLUI	Groundwater	No
14	10. Commercial Autobody Shop	2310/2311 Shore Road	Garage and truck storage building	Off Site	150	N	FIPs, ERIS, HLUI	Groundwater	No
15	28. Gasoline and Associated Products Storage in Fixed Tanks	2310/2311 Shore Road	UST associated with garage and truck storage building and fuel oil depot	Off Site	150	N	FIPs, HLUI	Groundwater	No
16	Undefined No. 4. - Auto Sales	1496 Lagan Way	Savy Car Sales and AF7 Auto Inc. (bulk/long term vehicle storage)	Off Site	120	N	Site Recon, HLUI	Groundwater	No
17	Undefined No. 5. - Auto Sales	1486 Lagan Way	Auto Sales (bulk/long term vehicle storage)	Off Site	150	N	Site Recon	Groundwater	No
18	49. Salvage Yard, including automobile wrecking	1477 Lagan Way	Automobile wrecking inventory record	Off Site	195	N	ERIS, Site Recon	Groundwater	No
19	10. Commercial Autobody Shop	1477/1475 Lagan Way	Automobile repair shop	Off Site	195	N	ERIS, Site Recon, HLUI	Groundwater	No
20	10. Commercial Autobody Shop	1475 Lagan Way	Automobile repair shop	Off Site	225	N	ERIS, Site Recon, HLUI	Groundwater	No

PCA No.	Potentially Contaminating Activity (PCA)			Location of PCA			Source of Information	Potentially Impacted Media (Groundwater, Soil and/or Sediment)	Considered an APEC (Yes/No)
	O. Reg. 153/04 PCA Item No.	Property Address	Historical and/or Current Activities	On/Off Site	Proximity to Site (m) (approximate)	Relative Direction to the Site			
21	28. Gasoline and Associated Products Storage in Fixed Tanks	1485 Lagan Way	UST Record	Off Site	140	N	ERIS	Groundwater	No
22	10. Commercial Autobody Shop	1485 Lagan Way	Allard's and Allstar Collision Centre	Off Site	140	N	HLUI, Site Recon	Groundwater	No
23	10. Commercial Autobody Shop	1515 Lagan Way	Kings Auto	Off Site	70	N	Site Recon	Groundwater	No
24	10. Commercial Autobody Shop	1521 Lagan Way	Omar Motors	Off Site	60	N	Site Recon	Groundwater	No
25	10. Commercial Autobody Shop	1039 Belfast Road	Automobile repair shop	Off Site	30	N	FIPs, HLUI, Site Recon	Groundwater	No
26	28. Gasoline and Associated Products Storage in Fixed Tanks	1039 Belfast Road	UST Record	Off Site	30	N	HLUI	Groundwater	No
27	32. Iron and Steel Manufacturing and Processing	1039 Belfast Road	Concrete column Clamps Ltd. Fracassi Iron Works	Off Site	30	N	HLUI	Groundwater	No
28	10. Commercial Autobody Shop	1043/1047 Belfast Road	Automobile repair shops	Off Site	60	NE	ERIS, HLUI, Site Recon	Groundwater	No

PCA No.	Potentially Contaminating Activity (PCA)			Location of PCA			Source of Information	Potentially Impacted Media (Groundwater, Soil and/or Sediment)	Considered an APEC (Yes/No)
	O. Reg. 153/04 PCA Item No.	Property Address	Historical and/or Current Activities	On/Off Site	Proximity to Site (m) (approximate)	Relative Direction to the Site			
29	Undefined No. 6. - Auto Sales	1520 Belfast Road	Auto Sales (bulk/long term vehicle storage)	Off Site	100	NE	Site Recon	Groundwater	No
30	10. Commercial Autobody Shop	1508 Michael Street	Automobile repair shop	Off Site	110	NE	ERIS, Site Recon, HLUI	Groundwater	No
31	Undefined No. 7 - Spill	1516 /1508 Michael Street	Oil spill (unknown volume) to the catch basin in 2009	Off Site	110	NE	ERIS	Groundwater	No
32	31. Ink Manufacturing, Processing and Bulk Storage	1506 / 1508 Michael Street	Historic commercial printing	Off Site	110	NE	HLUI	Groundwater	No
33	Undefined No. 8. - Auto Sales	1506 / 1508 Michael Street	Auto Sales (bulk/long term vehicle storage)	Off Site	110	NE	Site Recon	Groundwater	No
34	10. Commercial Autobody Shop	1504 Michael Street	Automobile repair shop	Off Site	130	NE	HLUI, Site Recon	Groundwater	No
35	Undefined No. 8. - Auto Sales	1504 Michael Street	Auto Sales (bulk/long term vehicle storage)	Off Site	130	NE	Site Recon	Groundwater	No
36	Undefined No. 10 - Spills	1515 Michael Street	50 L spill of diesel to concrete in 1996, 50 L spill of oil to the ground in 2002, and 30 L spill of diesel to the ground occurred in 2011.	Off Site	225	E	ERIS	Groundwater	No
37	28. Gasoline and Associated Products	1515 Michael Street	Fuel outlet serviced by ASTs and USTs	Off Site	225	E	ERIS, HLUI, Site Recon	Groundwater	No

PCA No.	Potentially Contaminating Activity (PCA)			Location of PCA			Source of Information	Potentially Impacted Media (Groundwater, Soil and/or Sediment)	Considered an APEC (Yes/No)
	O. Reg. 153/04 PCA Item No.	Property Address	Historical and/or Current Activities	On/Off Site	Proximity to Site (m) (approximate)	Relative Direction to the Site			
	Storage in Fixed Tanks								
38	52. Storage, maintenance, fuelling and repair of equipment, vehicles, and material used to maintain transportation systems	1515 Michael Street	Truck Transport Industries (Ryder Truck Rental Company)	Off Site	225	E	ERIS, HLUI, Site Recon	Groundwater	No
39	10. Commercial Autobody Shop	1525 Michael Street	Automobile repair shop	Off Site	180	E	HLUI, Site Recon	Groundwater	No
40	32. Iron and Steel Manufacturing and Processing	1551 Michael Street	Dominion Iron & Welding Works	Off Site	185	E ENE	FIPs	Groundwater	No
41	34. Metal Fabrication	1551 /1537 / 1534 Michael Street	Metal product manufacturing	Off Site	185	ENE	ERIS, HLUI	Groundwater	No
42	33. Metal Treatment, Coating, Plating and Finishing	1551 / 1537 / 1534 Michael Street	Metal product manufacturing	Off Site	185	ENE	ERIS	Groundwater	No
43	10. Commercial Autobody Shop	1551 /1543 Michael Street	Automobile repair shop	Off Site	185	ENE	ERIS, Site Recon, HLUI	Groundwater	No
44	54. Textile Manufacturing	1533 /1551	SCT records related to other textile product mills in 1996	Off Site	185	ENE	ERIS, HLUI	Groundwater	No

PCA No.	Potentially Contaminating Activity (PCA)			Location of PCA			Source of Information	Potentially Impacted Media (Groundwater, Soil and/or Sediment)	Considered an APEC (Yes/No)
	O. Reg. 153/04 PCA Item No.	Property Address	Historical and/or Current Activities	On/Off Site	Proximity to Site (m) (approximate)	Relative Direction to the Site			
	g and Processing	Michael Street							
45	12. Concrete, Cement and Lime Manufacturing	1541 /1551 Michael Street	Cut stone and stone products, all other non-metallic mineral product manufacturing, and pottery/ceramics/plumbing fixture manufacturing	Off Site	185	ENE	ERIS	Groundwater	No
46	31. Ink Manufacturing, Processing and Bulk Storage	1551 Michael Street	Cora commercial printing	Off Site	185	ENE	Site Recon	Groundwater	No
47	39. Paints Manufacturing, Processing and Bulk Storage	1580 Michael Street	MF Paint shop	Off Site	215	ESE	Site Recon	Groundwater	No
48	34. Metal Fabrication	1580 Michael Street	SCT record related to other ornamental and architectural metal product manufacturing in 1996	Off Site	215	ESE	ERIS, HLUI	Groundwater	No
49	33. Metal Treatment, Coating, Plating and Finishing	1580 Michael Street	SCT record related to other ornamental and architectural metal product manufacturing in 1996	Off Site	215	ESE	ERIS, HLUI	Groundwater	No
50	58. Waste Disposal and Waste Management, including thermal treatment, landfilling	1580 Michael Street	WDS records indicate the address was listed as a waste transfer site (Cannon Hygiene Canada Ltd.) for hygiene product waste	Off Site	215	ESE	ERIS	Groundwater	No

PCA No.	Potentially Contaminating Activity (PCA)			Location of PCA			Source of Information	Potentially Impacted Media (Groundwater, Soil and/or Sediment)	Considered an APEC (Yes/No)
	O. Reg. 153/04 PCA Item No.	Property Address	Historical and/or Current Activities	On/Off Site	Proximity to Site (m) (approximate)	Relative Direction to the Site			
	and transfer of waste, other than use of biosoils as soil conditioners		in 2009, 2012, and 2017						
51	10. Commercial Autobody Shop	1556 Michael Street	Potential former automobile repair shop	Off Site	150	E	ERIS, HLUI, Site Recon	Groundwater	No
52	37. Operation of Dry Cleaning Equipment (where chemicals are used)	1550 Michael Street	Therien Rug Cleaners Ltd.	Off Site	140	E	FIPs, HLUI	Groundwater	No
53	10. Commercial Autobody Shop	1550 Michael Street	Automobile repair shop	Off Site	140	E	ERIS, Site Recon, HLUI	Groundwater	No
54	28. Gasoline and Associated Products Storage in Fixed Tanks	1550 Michael Street	Records of USTs	Off Site	140	E	ERIS	Groundwater	No
55	Undefined No.9. - Auto Sales	1550 Michael Street	Auto Sales (bulk/long term vehicle storage)	Off Site	140	E	Site Recon	Groundwater	No
56	40. Pesticides (including Herbicides, Fungicides and Anti-Fouling)	1038 Belfast Road	Pesticide vendor and bulk storage	Off Site	65	ENE	ERIS, City Directories, HLUI, Site Recon	Groundwater	No

PCA No.	Potentially Contaminating Activity (PCA)			Location of PCA			Source of Information	Potentially Impacted Media (Groundwater, Soil and/or Sediment)	Considered an APEC (Yes/No)
	O. Reg. 153/04 PCA Item No.	Property Address	Historical and/or Current Activities	On/Off Site	Proximity to Site (m) (approximate)	Relative Direction to the Site			
	Agents) Manufacturing, Processing, Bulk Storage and Large-Scale Applications								
57	49. Salvage Yard, including automobile wrecking	1038 Belfast Road	Automobile wrecking inventory record	Off Site	65	ENE	ERIS, City Directories, HLUI, Site Recon	Soil and Groundwater	Yes
58	10. Commercial Autobody Shop	1038 / 1045 Belfast Road	Automobile repair shop	Off Site	65	ENE	Site Recon, ERIS, HLUI	Soil and Groundwater	Yes
59	28. Gasoline and Associated Products Storage in Fixed Tanks	1038 Belfast Road	Diesel and gasoline UST records	Off Site	65	ENE	HLUI	Soil and Groundwater	Yes
60	10. Commercial Autobody Shop	1547 Lagan Way	Beaver Construction Garage	Off Site	105	ESE	FIPs, HLUI	Soil and Groundwater	Yes
61	Undefined No. 10 - Equipment Maintenance	1547 Lagan Way	Dickie Moore Rental with garage bay doors - equipment servicing inferred	Off Site	105	ESE	ERIS, Site Recon, HLUI	Soil and Groundwater	Yes
62	28. Gasoline and Associated Products Storage in Fixed Tanks	1547 Lagan Way	Dominion Building Materials Ltd. with UST	Off Site	105	ESE	FIPs, HLUI	Groundwater	No

PCA No.	Potentially Contaminating Activity (PCA)			Location of PCA			Source of Information	Potentially Impacted Media (Groundwater, Soil and/or Sediment)	Considered an APEC (Yes/No)
	O. Reg. 153/04 PCA Item No.	Property Address	Historical and/or Current Activities	On/Off Site	Proximity to Site (m) (approximate)	Relative Direction to the Site			
63	52. Storage, maintenance, fuelling and repair of equipment, vehicles, and material used to maintain transportation systems	1599 Lagan Way	Apex Motor Express	Off Site	195	ESE	Site Recon	Groundwater	No
64	10. Commercial Autobody Shop	1575 /1560 St. Laurent Boulevard	Automobile repair shop	Off Site	80	SE	ERIS	Groundwater	No
65	49. Salvage Yard, including automobile wrecking	1575 /1560 St. Laurent Boulevard	Automobile wrecking inventory record	Off Site	80	SE	ERIS	Groundwater	No
66	Undefined No. 11 - Spill	1575 /1560 St. Laurent Boulevard	Oil spill of unknown quantity occurred to a gravel parking lot in 1997	Off Site	80	SE	ERIS	Groundwater	No
67	28. Gasoline and Associated Products Storage in Fixed Tanks	1555/1557 St. Laurent Boulevard	Fleetway Aluminum Manufacturing Co. and Ottawa Automotive Warehousing Ltd.	Off Site	Adjacent property to the south	S	FIPs, City Directories, HLUI	Soil and Groundwater	Yes
68	10. Commercial Autobody Shop	1555/1557 St. Laurent Boulevard / 1550 Lagan Way	RPM Motorworks/Bison Auto Centre	Off Site	Adjacent property to the south	S	HLUI, Site Recon, ERIS	Soil and Groundwater	Yes
69	49. Salvage Yard,	1555/1557 St.	Automobile wrecking inventory record	Off Site	Adjacent property to the south	S	ERIS	Soil and Groundwater	Yes

PCA No.	Potentially Contaminating Activity (PCA)			Location of PCA			Source of Information	Potentially Impacted Media (Groundwater, Soil and/or Sediment)	Considered an APEC (Yes/No)
	O. Reg. 153/04 PCA Item No.	Property Address	Historical and/or Current Activities	On/Off Site	Proximity to Site (m) (approximate)	Relative Direction to the Site			
	including automobile wrecking	Laurent Boulevard / 1550 Lagan Way							
70	28. Gasoline and Associated Products Storage in Fixed Tanks	1475 Lagan Way	UST Record	Off Site	225	N	ERIS	Groundwater	No
71	19. Electronic and Computer Equipment Manufacturing	1475 Lagan Way	SCT record related to heating equipment and commercial refrigeration equipment manufacturing lighting fixture manufacturing, switchgear/switchboard and relay/industrial control apparatus manufacturing, and other electrical equipment manufacturing	Off Site	155	N	ERIS	Groundwater	No
72	31. Ink Manufacturing, Processing and Bulk Storage	1000/1010 Belfast Road	Historic commercial printing	Off Site	110	WSW	ERIS, HLUI	Groundwater	No
73	28. Gasoline and Associated Products Storage in Fixed Tanks	1000/1010 Belfast Road	UST records associated with gasoline service station	Off Site	110	WSW	HLUI	Groundwater	No
74	31. Ink Manufacturing, Processing	940 Belfast Road	SCT records indicate historic commercial printing operations	Off Site	200	WSW	ERIS, HLUI	Groundwater	No

PCA No.	Potentially Contaminating Activity (PCA)			Location of PCA			Source of Information	Potentially Impacted Media (Groundwater, Soil and/or Sediment)	Considered an APEC (Yes/No)
	O. Reg. 153/04 PCA Item No.	Property Address	Historical and/or Current Activities	On/Off Site	Proximity to Site (m) (approximate)	Relative Direction to the Site			
	and Bulk Storage								
75	37. Operation of Dry Cleaning Equipment (where chemicals are used)	920 Belfast Road	Parker Cleaner laundry/cleaner	Off Site	200	WSW	HLUI	Groundwater	No
76	28. Gasoline and Associated Products Storage in Fixed Tanks	1500 St Laurent Boulevard	Large bus storage and associated USTs at 1500A and 1500B St. Laurent Boulevard	Off Site	80	NW	FIPs, HLUI	Groundwater	No
77	39. Paints Manufacturing, Processing and Bulk Storage	1500 St Laurent Boulevard	Paint shop with spray booth and paint storage	Off Site	80	NW	FIPs	Groundwater	No
78	10. Commercial Autobody Shop	1500 St Laurent Boulevard	Pits/hoists	Off Site	80	NW	FIPs	Groundwater	No
79	52. Storage, maintenance, fuelling and repair of equipment, vehicles, and material used to maintain transportation systems	1500 St Laurent Boulevard	OC Transpo Service Centre/Storage Location	Off Site	80	NW	FIPs	Groundwater	No
80	31. Ink Manufacturing, Processing	1604 Michael Street	Historic Commercial Printing	Off Site	250	SE	HLUI	Groundwater	No

PCA No.	Potentially Contaminating Activity (PCA)			Location of PCA			Source of Information	Potentially Impacted Media (Groundwater, Soil and/or Sediment)	Considered an APEC (Yes/No)
	O. Reg. 153/04 PCA Item No.	Property Address	Historical and/or Current Activities	On/Off Site	Proximity to Site (m) (approximate)	Relative Direction to the Site			
	and Bulk Storage								
81	52. Storage, maintenance, fuelling and repair of equipment, vehicles, and material used to maintain transportation systems	1604 Michael Street	Truck transport industries (D&M Tilt25 N Load)	Off Site	250	SE	HLUI	Groundwater	No
82	37. Operation of Dry Cleaning Equipment (where chemicals are used)	1470 Lagans Way	Sears carpet/upholstery cleaning	Off Site	225	N	HLUI	Groundwater	No
83	28. Gasoline and Associated Products Storage in Fixed Tanks	1571 St. Laurent Boulevard (now 1560 Lagan)	D. Grandmaitre Ltd. (oil dealer) with 13 USTs	Off Site	80	SE	FIPs, HLUI	Groundwater	No
84	Undefined No. 11 - Spill	Belfast Street to St. Laurent Boulevard	Trail of diesel spill over 3-4 kilometers (km) of road from a bus hose leak in 1999	Off Site	10	N	ERIS	Soil and Groundwater	Yes
85	Undefined No. 12 - Spill	Intersection of Belfast Rd. & St. Laurent Boulevard	100 L release of diesel fuel to road/sewer in November 2003 and Motor oil spill of unknown volume to the catch basin in 2019	Off Site	20	NW	ERIS	Soil and Groundwater	Yes
86	Undefined No. 13 - Spill	Belfast Road west of	Spill of 55 kilograms (kg) of gear lubricant to	Off Site	90	ENE	ERIS	Groundwater	No

PCA No.	Potentially Contaminating Activity (PCA)			Location of PCA			Source of Information	Potentially Impacted Media (Groundwater, Soil and/or Sediment)	Considered an APEC (Yes/No)
	O. Reg. 153/04 PCA Item No.	Property Address	Historical and/or Current Activities	On/Off Site	Proximity to Site (m) (approximate)	Relative Direction to the Site			
		Michael Street	the road occurred in 1988						
87	Undefined No. 14 - Spill	Belfast Street and Michael Street	Spill related to a leaking transformer in 1988	Off Site	170	ENE	ERIS	Groundwater	No
88	Undefined No. 15 - Spill	Belfast Street and Michael Street	9,000 L spill of diesel occurred to the ditch from an OC Transpo Garage in 1988	Off Site	170	ENE	ERIS	Groundwater	No
89	46. Rail Yards, Tracks and Spurs	1660/1661 St Laurent Boulevard	Historic railway lines	Off Site	215	S	Aerial Photographs	Groundwater	No
90	46. Rail Yards, Tracks and Spurs	2865B Walkley Road	Railway lines	Off Site	240	NE	Aerial Photographs	Groundwater	No

Based on the nature of the above-noted PCAs, their proximity to the Site, and the local topography, all PCAs, with the exception of PCA No. 1-8, 57-62, 67-69, 84-85, are unlikely to pose a potential environmental concern at the Site.

7.3 Areas of Potential Environmental Concern

Based on the findings of this Phase I ESA, there are 19 APECs identified at the Site. The following table summarizes the APECs identified on Site (Refer to clause 16(2)(a), Schedule D, O. Reg. 153/04). These APECs were identified based on the available information at the time of preparation of this Phase I ESA report only.

Table 7.3. Summary of APEC.

PCA						APEC			
PCA No.	O. Reg. 153/04 PCA Item No.	PCA Location (On/Off Site)	Historical and/or Current Activities	PCA Proximity to Site (m)	PCA Relative Direction to the Site	APEC No.	Location of APEC on the Site	Contaminants of Potential Concern (COPCs)	Potentially Impacted Media (Groundwater, Soil, and/or Sediment)
1	Undefined No. 1. Known soil contamination	On Site	Known soil contamination on Site in vicinity of MW1-21 and MW22-02	NA	NA	1	North central/western portion	PHCs F1-F4 / BTEX	Soil
2	52. Storage, maintenance, fueling and repair of equipment, vehicles, and material used to maintain transportation systems	On Site	Husband Transport historically operated on Site	NA	NA	2	Entire Site	PHCs F1-F4 / BTEX	Soil and Groundwater
3	Undefined No. 2. Application of salt for de-icing purposes for the safety of vehicular or pedestrian traffic	On Site	Application of salt for de-icing purposes for the safety of vehicular or pedestrian traffic	NA	NA	3 ¹	Entire Site	Na, Cl, EC, SAR	Soil and Groundwater
4	28. Gasoline and Associated Products Storage in Fixed Tanks	On Site	Diesel and gasoline UST records associated with Husband Transport	NA	NA	4	Entire Site	PHCs F1-F4 / BTEX	Soil and Groundwater
5	28. Gasoline and Associated Products Storage in Fixed Tanks	Off Site	Retail fuel outlet	25	NE	5	Northern portion of the property	PHCs F1-F4 / BTEX	Soil and Groundwater
6	49. Salvage Yard, including automobile wrecking	Off Site	Automobile wrecking inventory record	25	NE	6	Northern portion of the property	PHCs F1-F4 / BTEX	Soil and Groundwater

PCA						APEC			
PCA No.	O. Reg. 153/04 PCA Item No.	PCA Location (On/Off Site)	Historical and/or Current Activities	PCA Proximity to Site (m)	PCA Relative Direction to the Site	APEC No.	Location of APEC on the Site	Contaminants of Potential Concern (COPCs)	Potentially Impacted Media (Groundwater, Soil, and/or Sediment)
7	10. Commercial Autobody Shop	Off Site	Sunlight Oil and Auto Parts with tanks	25	NE	7	Northern portion of the property	PHCs F1-F4 / BTEX	Soil and Groundwater
8	Undefined No. 3. - Auto Sales	Off Site	Lancaster Auto Sales (bulk/long term vehicle storage)	25	NE	8	Northern portion of the property	PHCs F1-F4 / BTEX	Soil and Groundwater
57	49. Salvage Yard, including automobile wrecking	Off Site	Automobile wrecking inventory record	65	ENE	9	Eastern portion of the property	PHCs F1-F4 / BTEX	Soil and Groundwater
58	10. Commercial Autobody Shop	Off Site	Automobile repair shop	65	ENE	10	Eastern portion of the property	PHCs F1-F4 / BTEX	Soil and Groundwater
59	28. Gasoline and Associated Products Storage in Fixed Tanks	Off Site	Diesel and gasoline UST records	65	ENE	11	Eastern portion of the property	PHCs F1-F4 / BTEX	Soil and Groundwater
60	10. Commercial Autobody Shop	Off Site	Beaver Construction Garage	105	ESE	12	Eastern portion of the property	PHCs F1-F4 / BTEX	Soil and Groundwater
61	Undefined No. 10 - Equipment Maintenance	Off Site	Dickie Moore Rental with garage bay doors - equipment servicing inferred	105	ESE	13	Eastern portion of the property	PHCs F1-F4 / BTEX	Soil and Groundwater
62	28. Gasoline and Associated Products Storage in Fixed Tanks	Off Site	Dominion Building Materials Ltd. with UST	105	ESE	14	Eastern portion of the property	PHCs F1-F4 / BTEX	Soil and Groundwater
67	28. Gasoline and Associated Products Storage in Fixed Tanks	Off Site	Fleetway Aluminum Manufacturing Co. and Ottawa Automotive Warehousing Ltd.	1	S	15	Southern portion of the property	PHCs F1-F4 / BTEX	Soil and Groundwater

PCA						APEC			
PCA No.	O. Reg. 153/04 PCA Item No.	PCA Location (On/Off Site)	Historical and/or Current Activities	PCA Proximity to Site (m)	PCA Relative Direction to the Site	APEC No.	Location of APEC on the Site	Contaminants of Potential Concern (COPCs)	Potentially Impacted Media (Groundwater, Soil, and/or Sediment)
68	10. Commercial Autobody Shop	Off Site	RPM Motorworks/Bison Auto Centre	1	S	16	Southern portion of the property	PHCs F1-F4 / BTEX	Soil and Groundwater
69	49. Salvage Yard, including automobile wrecking	Off Site	Automobile wrecking inventory record	1	S	17	Southern portion of the property	PHCs F1-F4 / BTEX	Soil and Groundwater
84	Undefined No. 11 - Spill	Off Site	Trail of diesel spill over 3-4 kilometers (km) of road from a bus hose leak in 1999	10	N	18	Northern portion of the property	PHCs F1-F4 / BTEX	Soil and Groundwater
85	Undefined No. 12 - Spill	Off Site	100 L release of diesel fuel to road/sewer in November 2003 and Motor oil spill of unknown volume to the catch basin in 2019	20	NW	19	Northwestern portion of the property	PHCs F1-F4 / BTEX	Soil and Groundwater

¹ Road salt and/or de-icing substances have likely been applied to the surface of the driveway/parking areas of the Site for the safety of vehicular or pedestrian traffic under conditions of snow or ice or both; thus, it is the QP's opinion that this PCA and associated APEC are exempted, and no soil and groundwater samples must be collected and submitted for laboratory analyses for related parameters.

7.4 Phase I Conceptual Site Model

The illustrative requirements, according to O. Reg. 153/04, of the Phase I Conceptual Site Model (CSM) are shown on Figures 1 through 4 provided in Appendix A. These figures identify the locations of the water bodies, roads, the uses of properties adjacent to the Site, the location of PCAs within the Phase I Study Area and any applicable APECs at the Site. The PCAs and evaluation of any APECs are discussed in Sections 7.2 and 7.3 above.

Table 7.4 Summary of Phase I Conceptual Site Model Requirements.

O. Reg. 153/04 Schedule D (Part VI) Table 1 Requirement	Phase I ESA Findings / Details
Show any existing buildings and structures	One building (2 storeys tall with one basement level below grade) with a footprint area of approximately 650 m ² was vacant at the time of Englobe's assessment but was previously occupied by a restaurant (Robbie's Italian Restaurant). The location of the Site is shown on Figure 1, in Appendix A.
Identify and locate water bodies located in whole or in part on the Phase I Study Area	The nearest surface waterbody to the Site is the Rideau River, which is approximately 1.7 km east of the Site.
Identify and locate any areas of natural significance located in whole or in part on the Phase I Study Area	There are no mapped ANSIs or wetlands within the Phase I Study Area.
Locate any drinking water wells at the Phase I Property	A search of the Water Well Information System (WWIS) database completed in the ERIS database report yielded 21 well records within the Phase I Study Area. 19 of these well records related to monitoring/observation/test wells and 2 related to domestic water supply wells installed in 1953. It should be noted that based on the current site conditions and municipal underground water supply system, it is inferred that the two historic domestic water supply wells are no longer in use. Based on a review of the two previous reports (as outlined in Section 4.1.5 above), up to seven monitoring wells are located on Site (MW1-21 through MW4-21 and MW22-01 through MW22-03). Based on a review of the stratigraphic borehole logs from the advanced boreholes on Site, the underlying stratigraphy can be generally characterized as a fill material underlain by clayey sand underlain by clay to the depth of the advanced boreholes.
Show roads, including names, within the Phase I Study Area	The Site is bordered to the north Belfast Road, to the west by St Laurent Boulevard, and to the East by Lagan Way.
Show uses of properties adjacent to the Phase I Property	Surrounding property uses primarily include commercial and industrial properties
Identify and locate areas where any PCA has occurred and show tanks in such areas.	Seven PCAs as outlined in table 7.2 above were identified in the Phase I Study Area.
Identify and locate any APECs	One APEC, as outlined in table 7.3, above was identified on Site.
Describe and assess any areas where potentially contaminating activity on or potentially affecting the Phase I Property has occurred.	Based on the PCAs and resulting APECs at the Site, media potentially impacted includes soil and groundwater.
Describe and assess any contaminants of potential environmental concern	Based on the identified APECs on Site, the following contaminants of potential environmental concern have been identified in the soil and/or groundwater: EC, SAR, Na, Cl, PHCs BTEX.
Describe and assess the potential for underground utilities, if any present, to affect contaminant distribution and transport	Public and private utility locates were not completed as part of this Phase I ESA. Based on the Site characteristics, previous reports, and utility markings visible on Site at the time of Englobe's site reconnaissance, it is assumed that the Site is currently serviced by underground utilities for municipal water, sewer, natural gas, electricity, and communications.

O. Reg. 153/04 Schedule D (Part VI) Table 1 Requirement	Phase I ESA Findings / Details
Describe and assess available regional or site specific geological and hydrogeological information	The bedrock geology in the Phase I Study Area consists of Shale, limestone, dolostone, siltstone of the Georgian Bay Formation; Blue Mountain Formation; Billings Formation; Collingwood Member; Eastview Member. The site is located within the physiographic region of Southern Ontario known as the Clay Plains (Chapman and Putnam, 1984).
Describe and assess how any uncertainty or absence of information obtained in each of the components of the Phase I ESA could affect the validity of the model.	All FOI requests from ECCC, the MECP, and the TSSA have not been received as of the issuance date of this report. At this time, no absence of information is expected to alter the conclusions of this report.
If the exemption set out in paragraph 1, 1.1 or 2 of section 49.1 of the regulation is being relied upon, document the rationale for relying upon the exemption, which may be based on information gathered during one or more of the records review, interviews and site reconnaissance.	<p>It is highly possible that the application of road salt or de-icing substances along the Phase One Property driveway and parking area has occurred during the winter seasons. This represents an environmental concern to the Phase One Property. However, as road salt and de-icing substances on the driveway and parking area was applied for the purposes of keeping these areas safe for traffic and pedestrians under conditions of snow or ice or both, exemptions for potential road salt and/or de-icing substance impacts to the Phase One Property, provided for under Paragraph 1 of Section 49.1 of O. Reg. 153/04, as amended, apply.</p> <p>Englobe intends to rely upon the exemption set out in Paragraph 1 of Section 49.1 of O. Reg. 153/04, as amended, to exempt road salt and/or de-icing substance impacts to the Phase One Property in the area of the driveway and parking area, specific to impacts of electrical conductivity and SAR, in soil, and sodium and chloride, in groundwater.</p> <p>Englobe does not intend to rely upon the exemption set out in Paragraph 1.1 or 2 of Section 49.1 of O. Reg. 153/04, as amended, as Englobe is not aware of any previously identified exceedances at the Site to which this exemption would apply.</p>
If there is an intention to rely upon the exemption set out in paragraph 3 of section 49.1 of the regulation, set out the intention to rely upon the exemption and provide a brief explanation as to why the exemption may apply, which may be based on information gathered during one or more of the records review, interviews and site reconnaissance.	Englobe does not intend to rely upon the exemption set out in Paragraph 3 of Section 49.1 of O. Reg. 153/04, as amended, as Englobe is not aware of any previously identified exceedances at the Site to which this exemption would apply.

This report was prepared based on the available information at the time of preparation of this Phase I ESA report only.

8 Conclusions and Recommendations

Based on the information obtained as part of this Phase I ESA, 19 APECs were identified at the Site. However, based on a review of historical environmental investigations completed at the Site (i.e., DST Consulting Engineers Inc., September 2021; and Englobe, February 2022), all APECs requiring investigation appear to have been fully investigated as part of the previous environmental investigations.

It is recommended that PHC-impacted soils in the vicinity of MW1-21 and MW22-02 be excavated from the Site and disposed of at an MECP-licensed waste disposal facility during the planned construction/ Site development activities. Additional delineation may be warranted at the time to delineate the previously-confirmed PHC impacts in soil, to attempt to minimize soil disposal costs for the building construction project and/or to fully remediate the contaminated soils on Site, as required. Any excess soils shall be handled in accordance with O. Reg. 406/19, at the time of Site development.

Additionally, it is recommended that any monitoring wells no longer in use be abandoned within 180 days of their installation date, in accordance with O. Reg. 903: Wells (as amended).

9 Signatures

Prepared For:

KATASA Groupe + Développement.

Englobe File No. 02305731.000



Colette Robitaille

Project Manager



Salim Eid, P. Eng., QP_{ESA}

Senior Project Manager

10 References

- DST Consulting Engineers Inc. September 2021. "Phase I and II Environmental Site Assessment, 1531 St. Laurent Boulevard, Ottawa, Ontario". Reference No. 02105693.000.
- Englobe Corp. February 2022. "Supplemental Investigation, 1531 St. Laurent Boulevard, Ottawa, Ontario". Reference No. 02105693.001.
- ERIS. 2021. City Directories - 1531 St Laurent, Ottawa, ON.
- ERIS. 2023. City Directories - 1531 St Laurent, Ottawa, ON.
- GeoOttawa. Available from: <https://maps.ottawa.ca/geottawa/>. [Accessed June 2023].
- Golder Associates. 2003. Old Landfill Management Strategy Phase 1 - Identification of Sites, City of Ottawa, Ontario.
- Intera Technologies Ltd. 1987. Inventory of Coal Gasification Plant Waste Sites in Ontario - Volume I.
- Intera Technologies Ltd. 1987. Inventory of Coal Gasification Plant Waste Sites in Ontario - Volume II.
- Intera Technologies Ltd. 1998. Mapping and Assessment of Former Industrial Sites, City of Ottawa.
- Ministry of Natural Resources and Forestry. 2019. Natural Heritage Areas. Available from: https://www.lioapplications.lrc.gov.on.ca/Natural_Heritage/index.html?viewer=Natural_Heritage.Natural_Heritage&locale=en-CA [Accessed June 2023].
- Ontario Ministry of the Environment. 1988. Inventory of Industrial Sites Producing Tars and Related Tars in Ontario - Volume I.
- Ontario Ministry of the Environment. 1988. Inventory of Industrial Sites Producing Tars and Related Tars in Ontario - Volume II.
- Ontario Ministry of the Environment. 1991. Waste Disposal Site Inventory.
- Ontario Ministry of Environment and Energy. 1992. Ontario Inventory of PCB Storage Sites (1991).
- Ontario Ministry of Environment and Energy. 1995. Ontario Inventory of PCB Storage Sites.
- Ontario Ministry of the Environment, Conservation, and Parks, 2021. Map: Well records. Available from: <https://www.ontario.ca/page/map-well-records> [Accessed June 2023].
- Ontario Ministry of Northern Development and Mines. 2014a. OGS Earth Bedrock Geology. Available from: <http://www.mndm.gov.on.ca/en/mines-and-minerals/applications/ogsearch> [Accessed June 2023].
- Ontario Ministry of Northern Development and Mines. 2010. OGS Surficial Geology of Southern Ontario. Google Earth files available for download from: <https://www.mndm.gov.on.ca/en/mines-and-minerals/applications/ogsearch> [Accessed June 2023].
- Opta Information Intelligence. 2021. Enviroscan Report - 1531 St Laurent, Ottawa, ON.

11 Statement of Limitations

This report (hereinafter, the “Report”) was prepared by Englobe Corp. (herein the “Company”) and is provided for the sole exclusive use and benefit of KATASA Groupe + Développement (the “Client”). Ownership in and copyright for the contents of the Report belong to the Company.

No other person is authorized to rely on, use, copy, duplicate, reproduce, or disseminate this Report, in whole or in part and for any reason whatsoever, without the express prior written consent of the Company. Any person using this Report, other than the person(s) to whom it is directly addressed, does so entirely at its own risk. The Company assumes no responsibility or liability in connection with decisions made or actions taken based on the Report, or the observations and/or comments contained within the Report. Others with interest in the site and/or subject matter of this Report should undertake their own investigations and studies to determine how or if they or their plans could be affected.

This Report should be considered in its entirety; selecting specific portions of the Report may result in the misinterpretation of the content.

The work performed by the Company was carried out in accordance with the terms and conditions specified in the Professional Services Agreement between the Company and the Client, in accordance with currently accepted engineering standards and practices and in a manner consistent with the level of skill, care and competence ordinarily exercised by members of the same profession currently practicing under similar conditions and like circumstances in the same jurisdiction in which the services were provided. Standards, guidelines, and practices may change over time; those which were applied to produce this Report may be obsolete or unacceptable at a later date.

The findings, recommendations, suggestions, or opinions expressed in this Report reflect the Company’s best professional judgement based on observations and/or information reasonably available at the time the work was performed, as appropriate for the scope, work schedule and budgetary constraints established by the Client. No other warranty or representation, expressed or implied, is included in this Report including, but not limited to, that the Report deals with all issues potentially applicable to the site and/or that the Report deals with any and all of the important features of the Site, except as expressly provided in the scope of work.

This report has been prepared for the specific site, development, building, design or building assessment objectives and/or purposes that were described to the Company by the Client. The applicability and reliability of the content of this Report, subject to the limitations provided herein, are only valid to the extent that there has been no material alteration or variation thereto, and the Company expressly disclaims any obligation to update the Report. However, the Company reserves the right to amend or supplement this Report based on additional information, documentation or evidence made available to it.

The Company makes no representation concerning the legal significance of its findings, nor as to the present or future value of the property, or its fitness for a particular purpose and hereby disclaims any responsibility or liability for consequential financial effects on transactions or property values, or requirements for follow-up actions and costs.

Since the passage of time, natural occurrences, and direct or indirect human intervention may affect the views, conclusions, and recommendations (if any) provided in the Report, it is intended for immediate use.

This Statement of Limitations forms an integral part of the Report.

In preparing this Report, the Company has relied in good faith on information provided by others and has assumed that such information is factual, accurate, and complete. The Company accepts no responsibility or liability for any deficiency, misstatement, or inaccuracy in this Report resulting from the information provided, concealed, or not fully disclosed by those individuals.

The conclusions presented herein are based on information gathered from a limited historical review of readily available geological, historical, and regulatory information and a field inspection program. Sampling and analysis of soil, ground water, or any other material was not carried out as part of this assessment. Consequently, the presence and/or extent of any adverse environmental impact cannot be verified. The potential for environmental liability and/or environmental impact is an opinion that has been arrived at within the scope of this assessment.

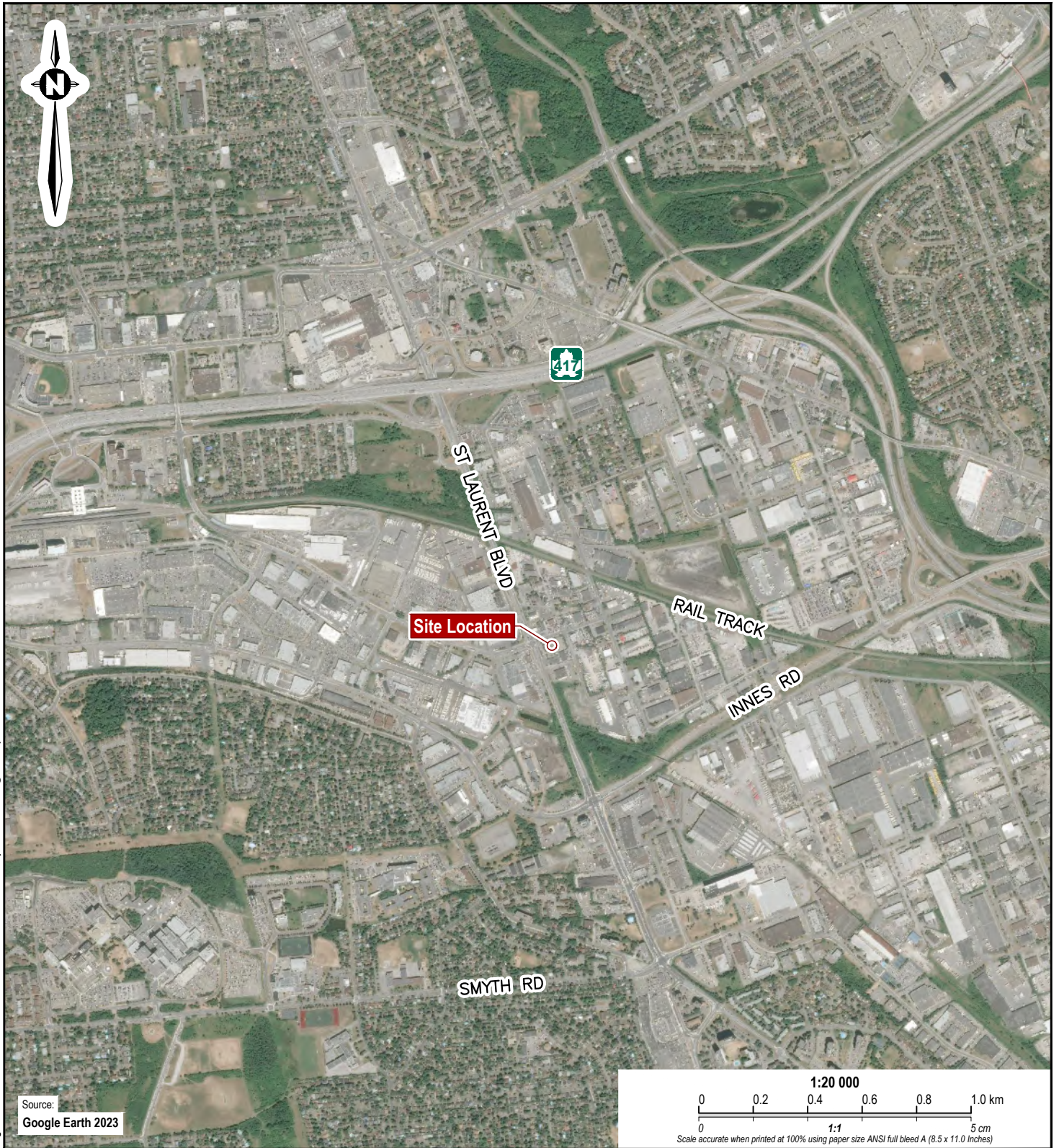
Any description of the site and its physical setting documented in this Report is presented for informational purposes only, to provide the reader a better understanding of the site and scope of work. Any topographic benchmarks and elevations are primarily to establish relative elevation differences between sampling locations and should not be used for other purposes such as grading, excavation, planning, development, or similar purposes.

Any contractors or others bidding on or undertaking contractual work to be performed as part of the project who may come into possession of or learn of this Report or its content are to rely on their own interpretations of the data contained in this Report, in addition to their own investigations and conclusions as to how their work may be affected.

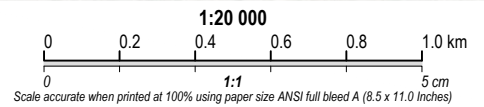
Appendix A

Figures





Source:
Google Earth 2023



Note

1. This drawing shall be read in conjunction with the associated technical report.

0	2022/06/06	Final	SE
Revision	Date	Issue	Approval

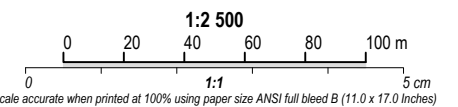
Client Katasa Groupe + Développement		Site 1531 St. Laurent Blvd, Ottawa, ON	
	Report Title Phase I Environmental Site Assessment	Designed By CR	Date June 2023
	Drawing Title Site Location Map	Drawn By JM	Project No. 02305731.000
		Approved By SE	Figure No. 1
		Scale As shown	

Drawing: 1 Site Location.dwg Folder: L:\TSCAD\Projects\Vantage Point\02305731 St Laurent\Phase I ESA\DWG Tuesday, June 06, 2023 @ 14:41 by Joven Mendoza



Note
 1. This drawing shall be read in conjunction with the associated technical report.

Legend
 — Phase I Property
 - - - 250 m Study Area
 (1) Potentially Contaminating Activities (PCAs)



0	2022/06/06	Final	SE
Revision	Date	Issue	Approval

Client: **Katasa Groupe + Développement**

Site: **1531 St. Laurent Blvd, Ottawa, ON**

Report Title: **Phase I Environmental Site Assessment**

Drawing Title: **Phase I Study Area and Potentially Contaminating Activities (PCAs)**

Designed By	CR	Scale	As shown
Drawn By	JM	Date	June 2023
Approved By	SE	Project No.	02305731.000

Figure No. **2A**

Drawing: 2 PCA.dwg
 Folder: L:\TSCAD\Projects\Ventage Point\02305731 - St Laurent\Phase I ESAD\DWGs
 Tuesday, June 06, 2023 @ 14:41 by Joven Mendoza

Source: Google Earth 2023

Drawing 2 PCA.dwg Folder: L:\TSCAD\Projects\Vintage Point\02305731 - St Laurent\Phase I ESADWGs Tuesday, June 06, 2023 @ 14:41 by Joven Mendoza

Potentially Contaminating Activity (PCA)			
PCA No.	O. Reg. 153/04 PCA Item No.	Property Address	Historical and/or Current Activities
1	Undefined No. 1. Known soil contamination	1531 St. Laurent Boulevard	Known soil contamination on Site in vicinity of MW1-21 and MW22-02
2	52. Storage, maintenance, fuelling and repair of equipment, vehicles, and material used to maintain transportation systems	1531 St. Laurent Boulevard	Husband Transport historically operated on Site
3	Undefined No. 2. Application of salt for de-icing purposes for the safety of vehicular or pedestrian traffic	1531 St. Laurent Boulevard	Application of salt for de-icing purposes for the safety of vehicular or pedestrian traffic
4	28. Gasoline and Associated Products Storage in Fixed Tanks	1531 St. Laurent Boulevard	Diesel and gasoline UST records associated with Husband Transport
5	28. Gasoline and Associated Products Storage in Fixed Tanks	1515 St. Laurent Boulevard	Retail fuel outlet
6	49. Salvage Yard, including automobile wrecking	1515 St. Laurent Boulevard	Automobile wrecking inventory record
7	10. Commercial Autobody Shop	1515 St. Laurent Boulevard	Sunlight Oil and Auto Parts with tanks
8	Undefined No. 3. – Auto Sales	1515 St. Laurent Boulevard	Lancaster Auto Sales (bulk/long term vehicle storage)
9	45. Pulp, Paper and Paperboard Manufacturing and Processing	1520 Triolet Street (currently Lagan Way)	Millwork and sawmill (Logos End Inc.)
10	19. Electronic and Computer Equipment Manufacturing	1520/1550 Triolet Street (currently Lagan Way)	Canada Computer Power Cables (manufacturing)
11	10. Commercial Autobody Shop	1520/1550 Triolet Street (currently Lagan Way)	Automobile repair shop
12	28. Gasoline and Associated Products Storage in Fixed Tanks	1499 St. Laurent Boulevard	Historic Retail fuel outlet with USTs and Fuel Oil Depot
13	10. Commercial Autobody Shop	2321 Shore Street	Automobile repair shop
14	10. Commercial Autobody Shop	2310/2311 Shore Road	Garage and truck storage building
15	28. Gasoline and Associated Products Storage in Fixed Tanks	2310/2311 Shore Road	UST associated with garage and truck storage building and fuel oil depot
16	Undefined No. 4. – Auto Sales	1496 Lagan Way	Savy Car Sales and AF7 Auto Inc. (bulk/long term vehicle storage)
17	Undefined No. 5. – Auto Sales	1486 Lagan Way	Auto Sales (bulk/long term vehicle storage)
18	49. Salvage Yard, including automobile wrecking	1477 Lagan Way	Automobile wrecking inventory record
19	10. Commercial Autobody Shop	1477/1475 Lagan Way	Automobile repair shop
20	10. Commercial Autobody Shop	1475 Lagan Way	Automobile repair shop
21	28. Gasoline and Associated Products Storage in Fixed Tanks	1485 Lagan Way	UST Record
22	10. Commercial Autobody Shop	1485 Lagan Way	Allard's and Allstar Collision Centre
23	10. Commercial Autobody Shop	1515 Lagan Way	Kings Auto
24	10. Commercial Autobody Shop	1521 Lagan Way	Omar Motors
25	10. Commercial Autobody Shop	1039 Belfast Road	Automobile repair shop
26	28. Gasoline and Associated Products Storage in Fixed Tanks	1039 Belfast Road	UST Record
27	32. Iron and Steel Manufacturing and Processing	1039 Belfast Road	Concrete column Clamps Ltd. Fracassi Iron Works
28	10. Commercial Autobody Shop	1043/1047 Belfast Road	Automobile repair shops
29	Undefined No. 6. – Auto Sales	1520 Belfast Road	Auto Sales (bulk/long term vehicle storage)
30	10. Commercial Autobody Shop	1508 Michael Street	Automobile repair shop
31	Undefined No. 7 – Spill	1516 /1508 Michael Street	Oil spill (unknown volume) to the catch basin in 2009
32	31. Ink Manufacturing, Processing and Bulk Storage	1506 / 1508 Michael Street	Historic commercial printing
33	Undefined No. 8. – Auto Sales	1506 / 1508 Michael Street	Auto Sales (bulk/long term vehicle storage)
34	10. Commercial Autobody Shop	1504 Michael Street	Automobile repair shop
35	Undefined No. 8. – Auto Sales	1504 Michael Street	Auto Sales (bulk/long term vehicle storage)

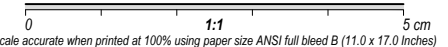
Potentially Contaminating Activity (PCA)			
PCA No.	O. Reg. 153/04 PCA Item No.	Property Address	Historical and/or Current Activities
36	Undefined No. 10 – Spills	1515 Michael Street	50 L spill of diesel to concrete in 1996, 50 L spill of oil to the ground in 2002, and 30 L spill of diesel to the ground occurred in 2011.
37	28. Gasoline and Associated Products Storage in Fixed Tanks	1515 Michael Street	Fuel outlet serviced by ASTs and USTs
38	52. Storage, maintenance, fuelling and repair of equipment, vehicles, and material used to maintain transportation systems	1515 Michael Street	Truck Transport Industries (Ryder Truck Rental Company)
39	10. Commercial Autobody Shop	1525 Michael Street	Automobile repair shop
40	32. Iron and Steel Manufacturing and Processing	1551 Michael Street	Dominion Iron & Welding Works
41	34. Metal Fabrication	1551 /1537 / 1534 Michael Street	Metal product manufacturing
42	33. Metal Treatment, Coating, Plating and Finishing	1551 / 1537 / 1534 Michael Street	Metal product manufacturing
43	10. Commercial Autobody Shop	1551 /1543 Michael Street	Automobile repair shop
44	54. Textile Manufacturing and Processing	1533 /1551 Michael Street	SCT records related to other textile product mills in 1996
45	12. Concrete, Cement and Lime Manufacturing	1541 /1551 Michael Street	Cut stone and stone products, all other non-metallic mineral product manufacturing, and pottery/ceramics/plumbing fixture manufacturing
46	31. Ink Manufacturing, Processing and Bulk Storage	1551 Michael Street	Cora commercial printing
47	39. Paints Manufacturing, Processing and Bulk Storage	1580 Michael Street	MF Paint shop
48	34. Metal Fabrication	1580 Michael Street	SCT record related to other ornamental and architectural metal product manufacturing in 1996
49	33. Metal Treatment, Coating, Plating and Finishing	1580 Michael Street	SCT record related to other ornamental and architectural metal product manufacturing in 1996
50	58. Waste Disposal and Waste Management, including thermal treatment, landfilling and transfer of waste, other than use of biosoils as soil conditioners	1580 Michael Street	WDS records indicate the address was listed as a waste transfer site (Cannon Hygiene Canada Ltd.) for hygiene product waste in 2009, 2012, and 2017
51	10. Commercial Autobody Shop	1556 Michael Street	Potential former automobile repair shop
52	37. Operation of Dry Cleaning Equipment (where chemicals are used)	1550 Michael Street	Therien Rug Cleaners Ltd.
53	10. Commercial Autobody Shop	1550 Michael Street	Automobile repair shop
54	28. Gasoline and Associated Products Storage in Fixed Tanks	1550 Michael Street	Records of USTs
55	Undefined No.9. – Auto Sales	1550 Michael Street	Auto Sales (bulk/long term vehicle storage)
56	40. Pesticides (including Herbicides, Fungicides and Anti-Fouling Agents) Manufacturing, Processing, Bulk Storage and Large-Scale Applications	1038 Belfast Road	Pesticide vendor and bulk storage
57	49. Salvage Yard, including automobile wrecking	1038 Belfast Road	Automobile wrecking inventory record
58	10. Commercial Autobody Shop	1038 / 1045Belfast Road	Automobile repair shop
59	28. Gasoline and Associated Products Storage in Fixed Tanks	1038 Belfast Road	Diesel and gasoline UST records
60	10. Commercial Autobody Shop	1547 Lagan Way	Beaver Construction Garage
61	Undefined No. 10 – Equipment Maintenance	1547 Lagan Way	Dickie Moore Rental with garage bay doors – equipment servicing inferred
62	28. Gasoline and Associated Products Storage in Fixed Tanks	1547 Lagan Way	Dominion Building Materials Ltd. with UST
63	52. Storage, maintenance, fuelling and repair of equipment, vehicles, and material used to maintain transportation systems	1599 Lagan Way	Apex Motor Express
64	10. Commercial Autobody Shop	1575 /1560 St. Laurent Boulevard	Automobile repair shop
65	49. Salvage Yard, including automobile wrecking	1575 /1560 St. Laurent Boulevard	Automobile wrecking inventory record
66	Undefined No. 11 - Spill	1575 /1560 St. Laurent Boulevard	Oil spill of unknown quantity occurred to a gravel parking lot in 1997



Note

- This drawing shall be read in conjunction with the associated technical report.

Not to scale



0	2022/06/06	Final	SE
Revision	Date	Issue	Approval

Client
Katasa Groupe + Développement

Site
1531 St. Laurent Blvd, Ottawa, ON

Report Title
Phase I Environmental Site Assessment

Drawing Title
Potentially Contaminating Activities (PCAs)

Designed By	CR	Scale	As shown
Drawn By	JM	Date	June 2023
Approved By	SE	Project No.	02305731.000

Figure No. **2B**

Drawing: 2 PCA.dwg Folder: L:\TSCAD\Projects\Vintage Point\02305731 - St Laurent\Phase I ESADWGs Tuesday, June 06, 2023 @ 14:41 by Joven Mendoza

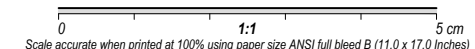
Potentially Contaminating Activity (PCA)			
PCA No.	O. Reg. 153/04 PCA Item No.	Property Address	Historical and/or Current Activities
67	28. Gasoline and Associated Products Storage in Fixed Tanks	1555/1557 St. Laurent Boulevard	Fleetway Aluminum Manufacturing Co. and Ottawa Automotive Warehousing Ltd.
68	10. Commercial Autobody Shop	1555/1557 St. Laurent Boulevard / 1550 Lagan Way	RPM Motorworks/Bison Auto Centre
69	49. Salvage Yard, including automobile wrecking	1555/1557 St. Laurent Boulevard / 1550 Lagan Way	Automobile wrecking inventory record
70	28. Gasoline and Associated Products Storage in Fixed Tanks	1475 Lagan Way	UST Record
71	19. Electronic and Computer Equipment Manufacturing	1475 Lagan Way	SCT record related to heating equipment and commercial refrigeration equipment manufacturing lighting fixture manufacturing, switchgear/switchboard and relay/industrial control apparatus manufacturing, and other electrical equipment manufacturing
72	31. Ink Manufacturing, Processing and Bulk Storage	1000/1010 Belfast Road	Historic commercial printing
73	28. Gasoline and Associated Products Storage in Fixed Tanks	1000/1010 Belfast Road	UST records associated with gasoline service station
74	31. Ink Manufacturing, Processing and Bulk Storage	940 Belfast Road	SCT records indicate historic commercial printing operations
75	37. Operation of Dry Cleaning Equipment (where chemicals are used)	920 Belfast Road	Parker Cleaner laundry/cleaner
76	28. Gasoline and Associated Products Storage in Fixed Tanks	1500 St Laurent Boulevard	Large bus storage and associated USTs at 1500A and 1500B St. Laurent Boulevard
77	39. Paints Manufacturing, Processing and Bulk Storage	1500 St Laurent Boulevard	Paint shop with spray booth and paint storage
78	10. Commercial Autobody Shop	1500 St Laurent Boulevard	Pits/hoists
79	52. Storage, maintenance, fuelling and repair of equipment, vehicles, and material used to maintain transportation systems	1500 St Laurent Boulevard	OC Transpo Service Centre/Storage Location
80	31. Ink Manufacturing, Processing and Bulk Storage	1604 Michael Street	Historic Commercial Printing
81	52. Storage, maintenance, fuelling and repair of equipment, vehicles, and material used to maintain transportation systems	1604 Michael Street	Truck transport industries (D&M Tilt25 N Load)
82	37. Operation of Dry Cleaning Equipment (where chemicals are used)	1470 Lagans Way	Sears carpet/upholstery cleaning
83	28. Gasoline and Associated Products Storage in Fixed Tanks	1571 St. Laurent Boulevard (now 1560 Lagan)	D. Grandmaitre Ltd. (oil dealer) with 13 USTs
84	Undefined No. 11 - Spill	Belfast Street to St. Laurent Boulevard	Trail of diesel spill over 3-4 kilometers (km) of road from a bus hose leak in 1999
85	Undefined No. 12 - Spill	Intersection of Belfast Rd. & St. Laurent Boulevard	100 L release of diesel fuel to road/sewer in November 2003 and Motor oil spill of unknown volume to the catch basin in 2019
86	Undefined No. 13 - Spill	Belfast Road west of Michael Street	Spill of 55 kilograms (kg) of gear lubricant to the road occurred in 1988
87	Undefined No. 14 - Spill	Belfast Street and Michael Street	Spill related to a leaking transformer in 1988
88	Undefined No. 15 - Spill	Belfast Street and Michael Street	9,000 L spill of diesel occurred to the ditch from an OC Transpo Garage in 1988
89	46. Rail Yards, Tracks and Spurs	1660/1661 St Laurent Boulevard	Historic railway lines
90	46. Rail Yards, Tracks and Spurs	2865B Walkley Road	Railway lines



Note

1. This drawing shall be read in conjunction with the associated technical report.

Not to scale



0	2022/06/06	Final	SE
Revision	Date	Issue	Approval

Client
Katasa Groupe + Développement

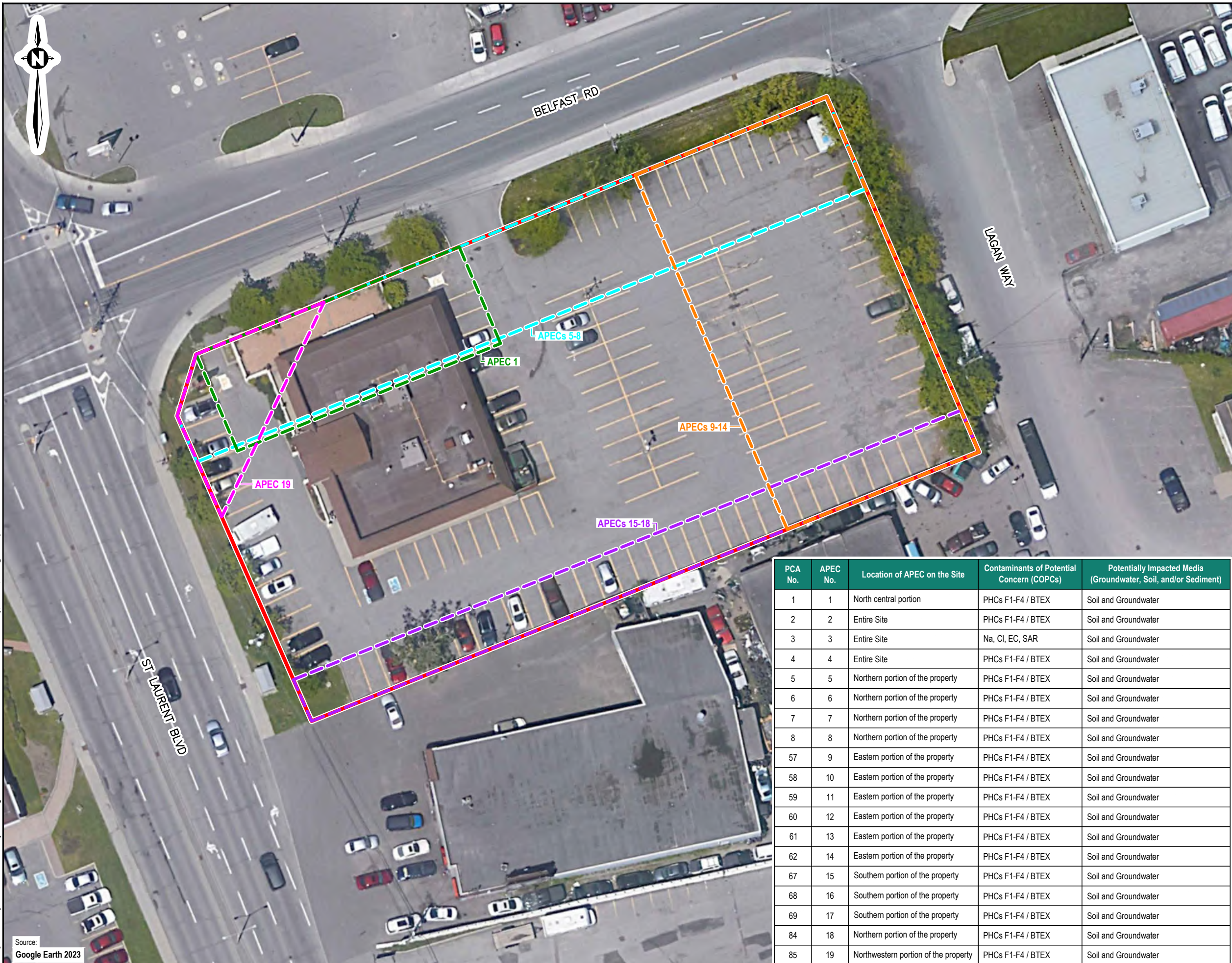
Site
1531 St. Laurent Blvd, Ottawa, ON

Report Title
Phase I Environmental Site Assessment

Drawing Title
Potentially Contaminating Activities (PCAs)

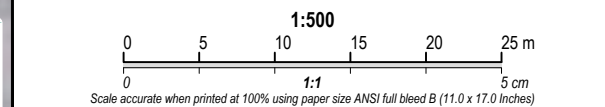
Designed By	CR	Scale	As shown
Drawn By	JM	Date	June 2023
Approved By	SE	Project No.	02305731.000

Figure No. **2C**



Note
 1. This drawing shall be read in conjunction with the associated technical report.

- Legend**
- Phase I Property / APECs 2 to 4
 - APEC 1
 - APECs 5 to 8
 - APECs 9 to 14
 - APECs 15 to 18
 - APEC 19



0	2022/06/06	Final	SE
Revision	Date	Issue	Approval

Client: **Katasa Groupe + Développement**

Site: **1531 St. Laurent Blvd, Ottawa, ON**

Report Title: **Phase I Environmental Site Assessment**

Drawing Title: **Areas of Potential Environmental Concern (APECs)**

Designed By: **CR** Scale: **As shown**

Drawn By: **JM** Date: **June 2023**

Approved By: **SE** Project No.: **02305731.000**

Figure No.: **3**

PCA No.	APEC No.	Location of APEC on the Site	Contaminants of Potential Concern (COPCs)	Potentially Impacted Media (Groundwater, Soil, and/or Sediment)
1	1	North central portion	PHCs F1-F4 / BTEX	Soil and Groundwater
2	2	Entire Site	PHCs F1-F4 / BTEX	Soil and Groundwater
3	3	Entire Site	Na, Cl, EC, SAR	Soil and Groundwater
4	4	Entire Site	PHCs F1-F4 / BTEX	Soil and Groundwater
5	5	Northern portion of the property	PHCs F1-F4 / BTEX	Soil and Groundwater
6	6	Northern portion of the property	PHCs F1-F4 / BTEX	Soil and Groundwater
7	7	Northern portion of the property	PHCs F1-F4 / BTEX	Soil and Groundwater
8	8	Northern portion of the property	PHCs F1-F4 / BTEX	Soil and Groundwater
57	9	Eastern portion of the property	PHCs F1-F4 / BTEX	Soil and Groundwater
58	10	Eastern portion of the property	PHCs F1-F4 / BTEX	Soil and Groundwater
59	11	Eastern portion of the property	PHCs F1-F4 / BTEX	Soil and Groundwater
60	12	Eastern portion of the property	PHCs F1-F4 / BTEX	Soil and Groundwater
61	13	Eastern portion of the property	PHCs F1-F4 / BTEX	Soil and Groundwater
62	14	Eastern portion of the property	PHCs F1-F4 / BTEX	Soil and Groundwater
67	15	Southern portion of the property	PHCs F1-F4 / BTEX	Soil and Groundwater
68	16	Southern portion of the property	PHCs F1-F4 / BTEX	Soil and Groundwater
69	17	Southern portion of the property	PHCs F1-F4 / BTEX	Soil and Groundwater
84	18	Northern portion of the property	PHCs F1-F4 / BTEX	Soil and Groundwater
85	19	Northwestern portion of the property	PHCs F1-F4 / BTEX	Soil and Groundwater

Drawing: 3 APEC.dwg Folder: L:\ITS\CAD\Projects\Vantage Point\02305731 - St Laurent\Phase I ESAD\DWGs Tuesday, June 06, 2023 @ 14:47 by Joven Mendoza

Source: Google Earth 2023



MW1-21 Soil Sample Exceedances				
Parameter	Analytical Result (µg/g)	MECP Table 3 Residential / Parkland / Institutional (µg/g)	Sample Depth (m)	Sample Date
Ethylbenzene	70	2	2.3 - 2.9	May 5, 2021
Total Xylenes	38.4	3		
PHC F1	1,730	55		
PHC F2	373	98		

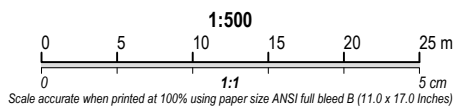
MW22-02 Soil Sample Exceedances				
Parameter	Analytical Result (µg/g)	MECP Table 3 Residential / Parkland / Institutional (µg/g)	Sample Depth (m)	Sample Date
PHC F1 (C6-C10)	ND (10)	55	2.3 - 2.9	Jan 24, 2022
PHC F2 (C10-C16)	180	98		
PHC F3 (C16-C34)	190	300		
PHC F4 (C34-C50)	ND (50)	2,800		

Drawing: 4 BH Locations.dwg Folder: L:\ITS\CAD\Projects\Vantage Point\02305731 - St Laurent\Phase I ESA\DWG Tuesday, June 06, 2023 @ 15:35 by Joven Mendoza



Note
 1. This drawing shall be read in conjunction with the associated technical report.

- Legend**
- Phase I Property
 - ◆ Borehole / MW (DST, 2021) Meets Applicable MECP Table 3 Standards (Residential / Parkland / Institutional)
 - ◆ Borehole / MW (DST, 2021) Exceeds Applicable MECP Table 3 Standards (Residential / Parkland / Institutional)
 - ◆ Borehole / MW (Englobe, 2022) Meets Applicable MECP Table 3 Standards (Residential / Parkland / Institutional)
 - ◆ Borehole / MW (Englobe, 2022) Exceeds Applicable MECP Table 3 Standards (Residential / Parkland / Institutional)



0	2022/06/06	Final	SE
Revision	Date	Issue	Approval

Client: **Katasa Groupe + Développement**

Site: **1531 St. Laurent Blvd, Ottawa, ON**

Report Title: **Phase I Environmental Site Assessment**

Drawing Title: **Borehole Location Plan and Soil Exceedances**

Designed By	CR	Scale	As shown
Drawn By	JM	Date	June 2023
Approved By	SE	Project No.	02305731.000


Figure No. **4**

Source: Google Earth 2023

PART OF LOTS 40, 41, 53 & 54 REGISTERED PLAN 63 CITY OF OTTAWA

FARLEY, SMITH & DENIS SURVEYING LTD. 2022

Scale 1: 250



Metric Note

Distances on this plan are in metres and can be converted to feet by dividing by 0.3048.

Bearing Note

Bearings hereon are grid bearings derived from the Can-Net Real Time Network and are referred to the Central Meridian of MTM Zone 9 (76°30' West Longitude) Nad-83 (Original).

Elevation Notes

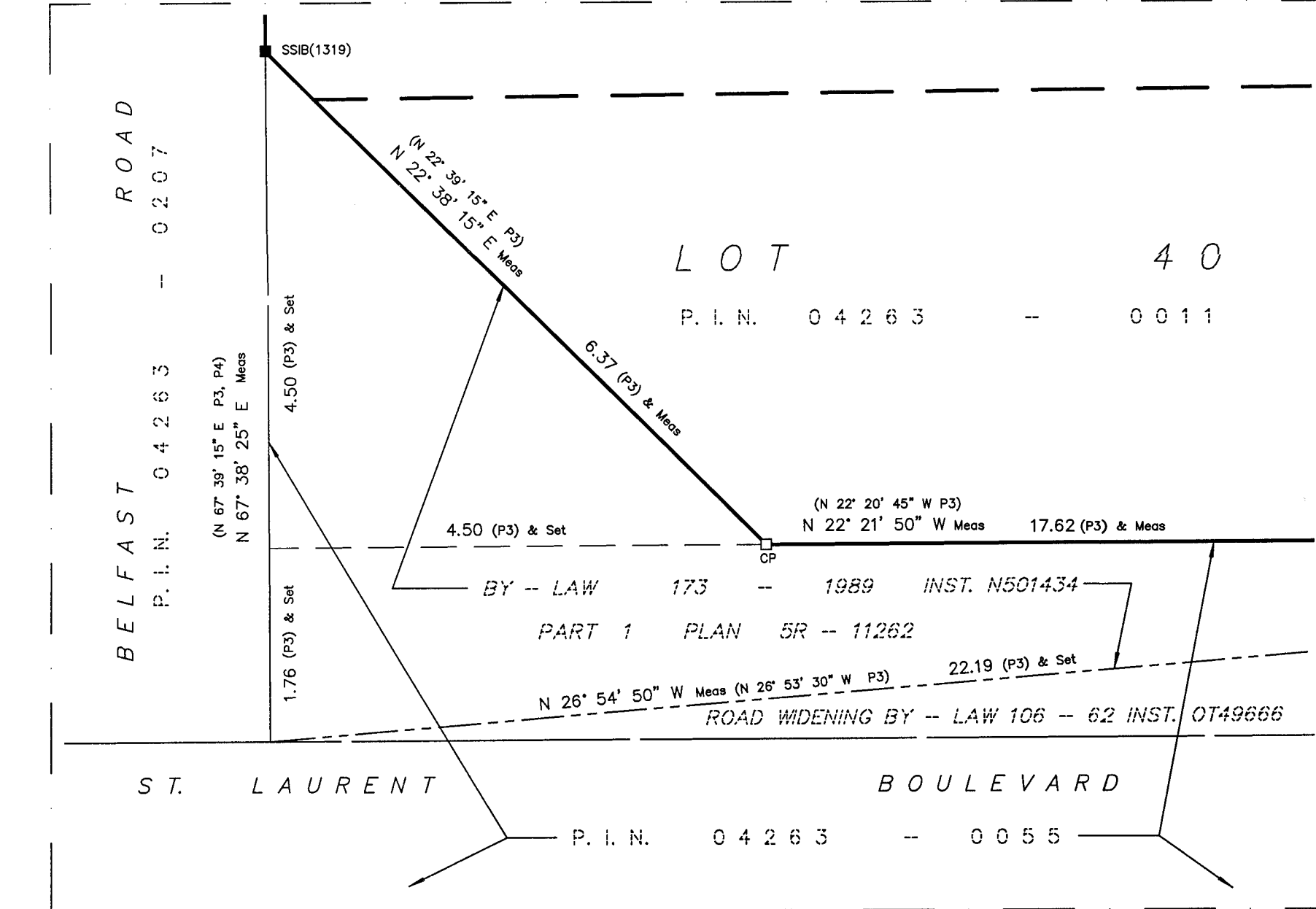
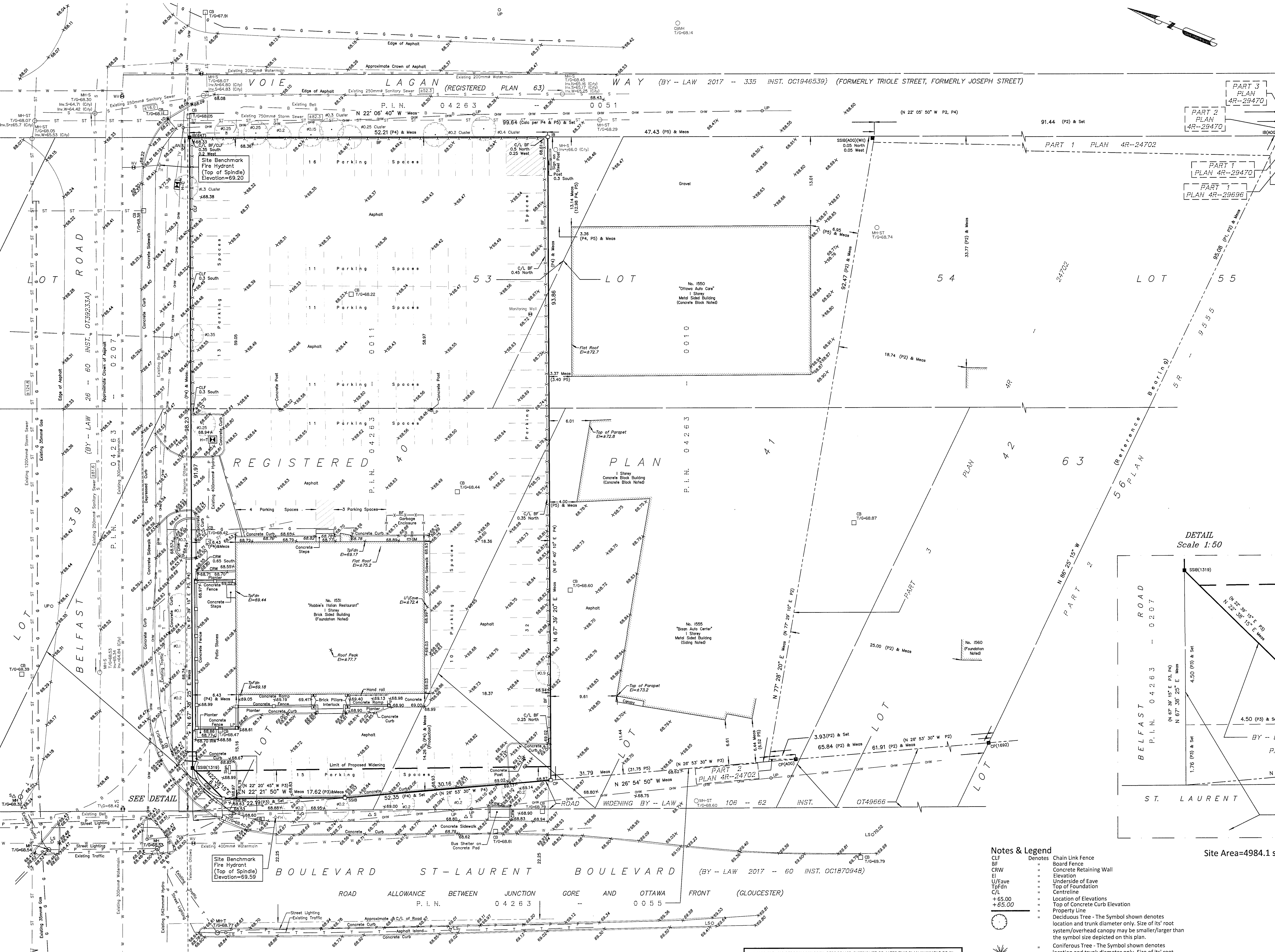
- 1. Elevations shown are geodetic and are referred to Geodetic Datum CGVD-1928 :1978. (Monument No. 198434761)
2. It is the responsibility of the user of this information to verify that the job benchmark has not been altered or disturbed and that its relative elevation and description agrees with the information shown on this drawing.

Utility Notes

- 1. This drawing cannot be accepted as acknowledging all of the utilities and it will be the responsibility of the user to contact the respective utility authorities for confirmation.
2. Only visible surface utilities were located.
3. Underground utility data derived from City of Ottawa utility sheet reference: H-21-02, H-21-06, Plan No. 7, Sheet 7 of 11, Dwg. No. 4, Sheet 4 of 7.
4. Sanitary and storm sewer grades and inverts were compiled from: Field measurement & City of Ottawa Utility Plans
5. A field location of underground plant by the pertinent utility authority is mandatory before any work involving breaking ground, probing, excavating etc.

Notes & Legend

Table with 2 columns: Symbol and Description. Includes Survey Monument Planted, SSIB, IB, CP, etc.



Notes & Legend table with symbols for Chain Link Fence, Board Fence, Concrete Retaining Wall, etc.

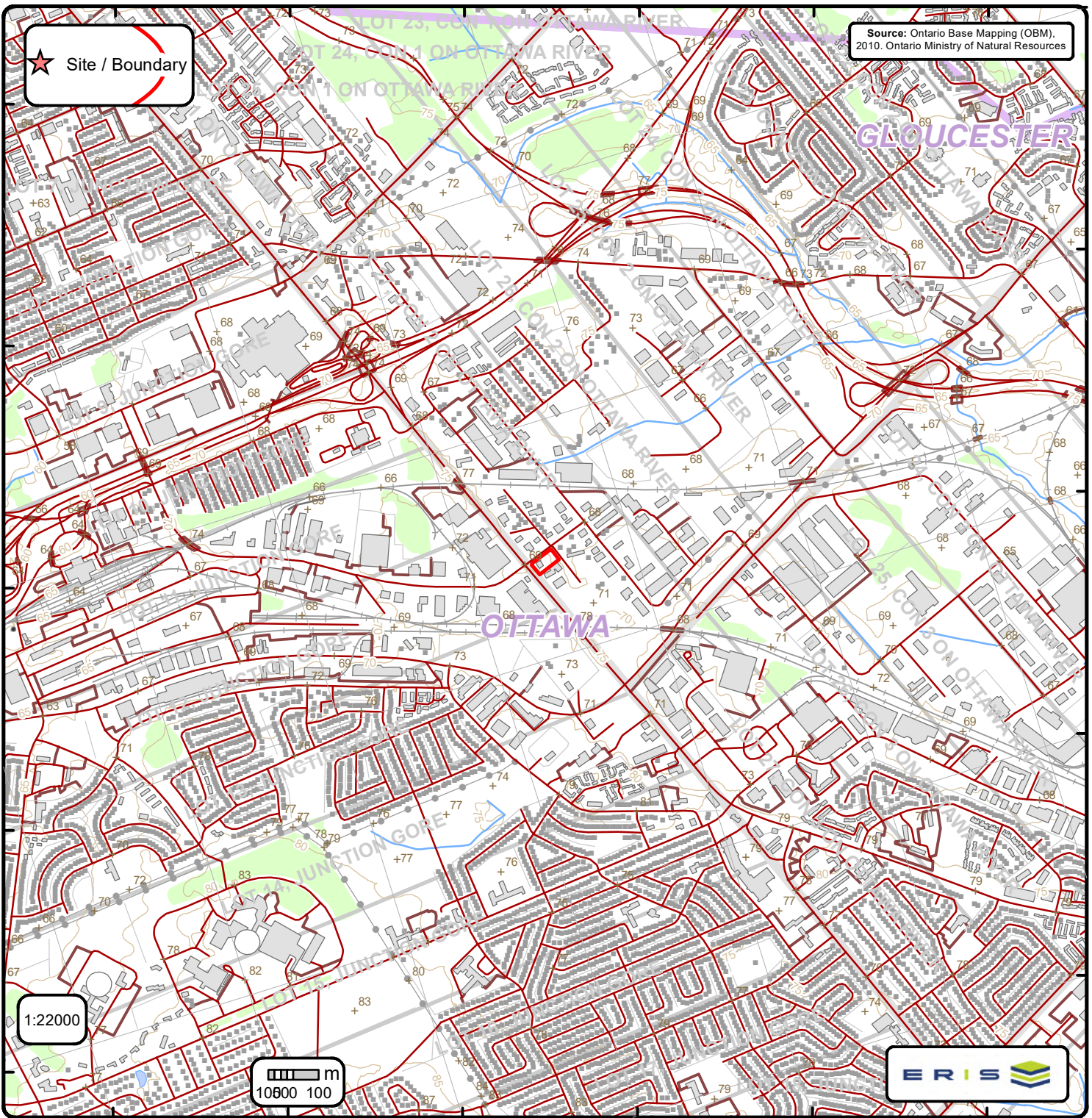
Site Area=4984.1 sq.m.

Surveyor's Certificate section containing a declaration of accuracy, date, and signature of the surveyor.

WARNING NO PERSON MAY COPY, REPRODUCE, DISTRIBUTE OR ALTER THIS PLAN IN WHOLE OR IN PART WITHOUT THE WRITTEN PERMISSION OF FARLEY, SMITH & DENIS SURVEYING LTD.

75°38'30"W 75°38'W 75°37'30"W 75°37'W 75°36'30"W 75°36'W

45°26'N 45°25'30"N 45°25'N 45°24'30"N 45°24'N 45°23'30"N

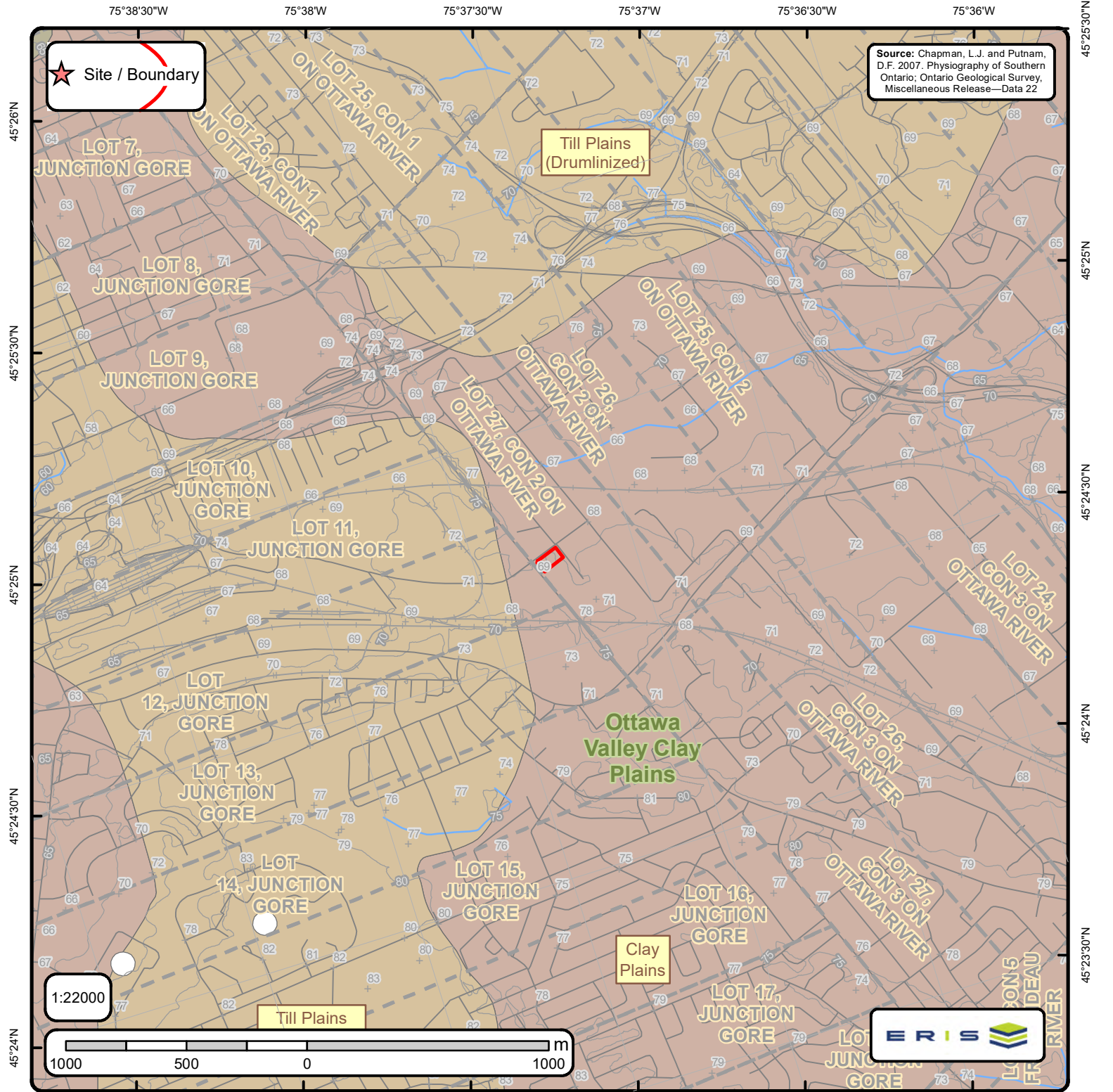


Ontario Base Mapping (OBM) Data

Order No. 2305100042

+ Spot Height (metre)	— Transportation Structure	— Contour Line	Wooded Area
■ Building Point	● Utility Line	▭ Pit or Quarry	▭ Conservation Authority
⚡ Towers	— Water Structure	▭ Waterbody	▭ Conservation Area
● Utility Site Point	— Drainage Line Feature	▭ Wetlands	▭ Municipal Park
— Misc. Line	— River or Stream	▭ Concession	▭ Provincial Park
— Railroads	▭ Airports	▭ Lots	▭ National Park
— Roads	■ Tanks	▭ Municipality	▭ Nature Reserve
- - - Trail	▭ Building to Scale	▭ Land Ownership	

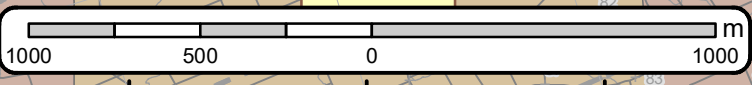
75°38'30"W 75°38"W 75°37'30"W 75°37"W 75°36'30"W 75°36"W



Source: Chapman, L.J. and Putnam, D.F. 2007. Physiography of Southern Ontario; Ontario Geological Survey, Miscellaneous Release—Data 22

★ Site / Boundary

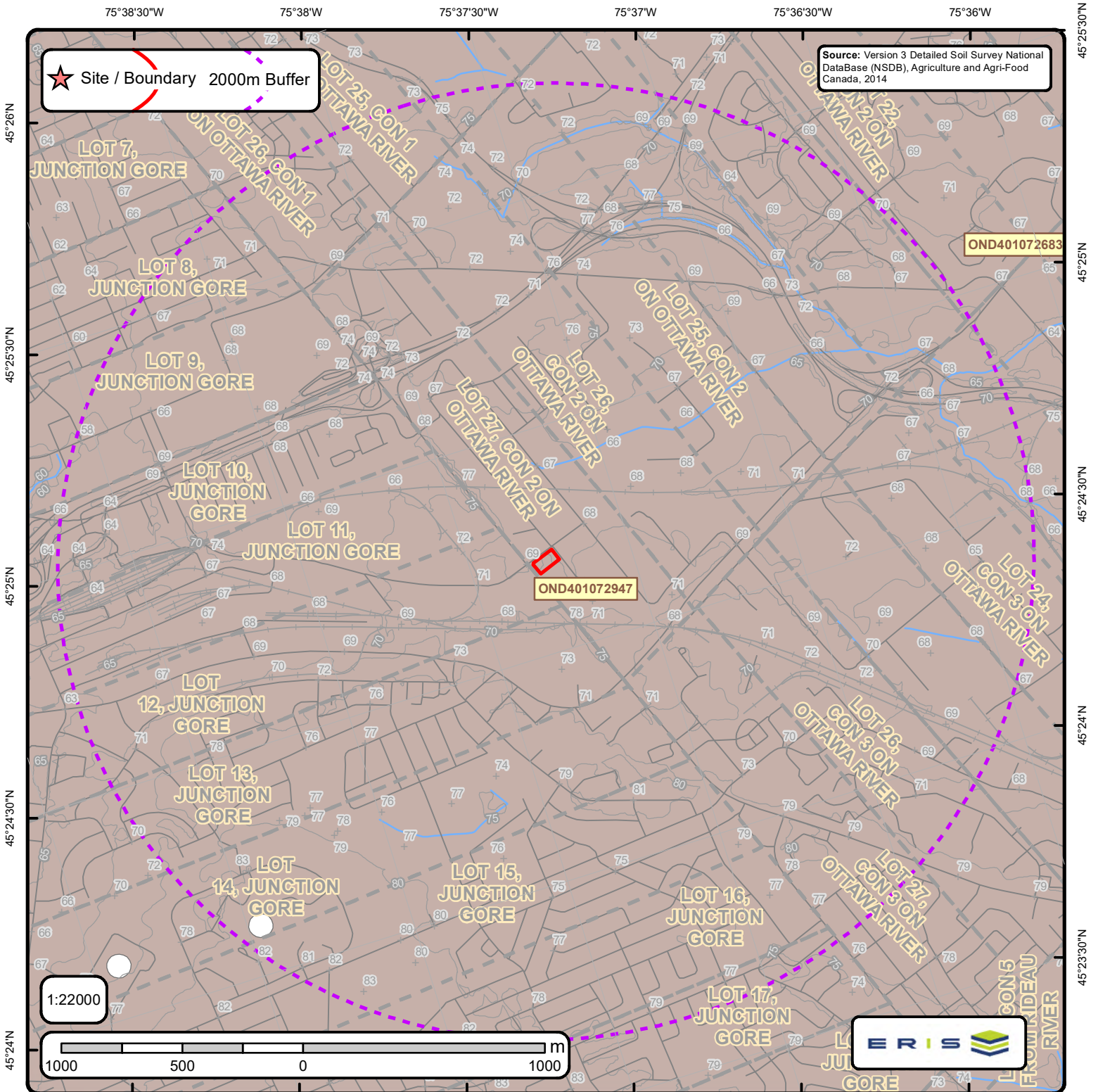
1:22000



Physiography of Southern Ontario

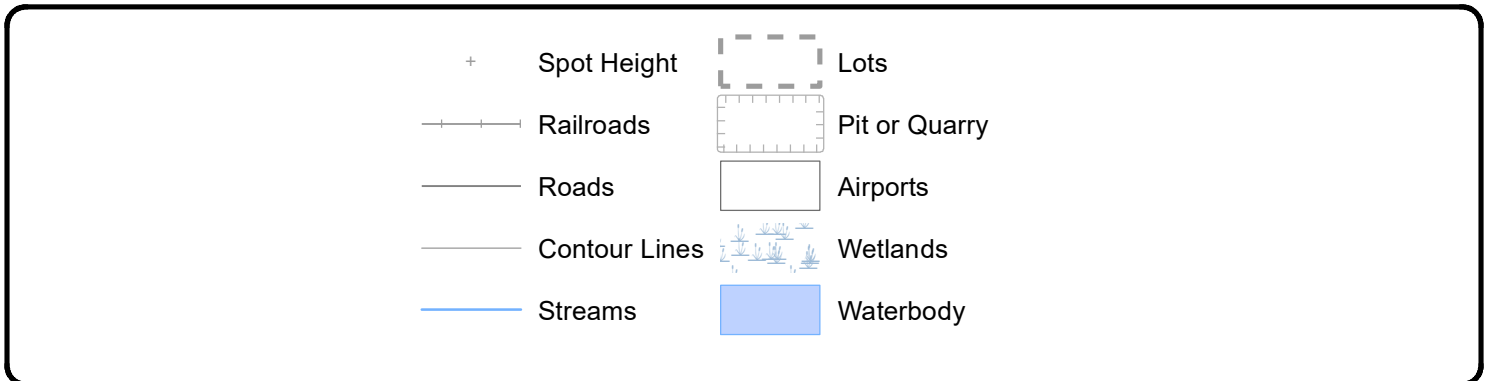
Order No. 23051000042

+ Spot Height	— Lots	◊ Boulder Pavement	■ Bare Rock Ridges And Shallow Till	■ Peat And Muck
— Roads	▭ Pit or Quarry	◊ Dissected Terrain	■ Beaches	■ Sand Plains
— Railroads	▭ Airports	■ Mud Flow Scars	■ Bevelled Till Plains	■ Shale Plains
— Contour Lines	■ Wetlands	▲ Sand Dunes	■ Clay Plains	■ Shallow Till And Rock Ridges
— Streams	■ Waterbody	— escarpment	■ Drumlins	■ Spillways
		— shorecliff	■ Escarpments	■ Till Moraines
		— shorecliff (weakly developed)	■ Eskers	■ Till Plains (Drumlinized)
		■ Physiography Regions	■ Kame Moraines	■ Till Plains (Undrumlinized)
			■ Limestone Plains	



Detailed Soil Survey (ON Soils)

Order No. 2305100042





Soils Report

Soil Map Units Found within 2000 m of
1531 St. Laurent Boulevard

Page 1
Order No.
23051000042



Soil ID: OND401072947

Component No : 1 | **Components(%)** : 100 | **Soil Name ID** : ONZUN~~~~N | **Surface Stoniness Class** : Not Applicable | **Slop Steepness(%)** : None | **Slop Length(m)** : -9 | **Drainage** : Not Applicable | **Hydrological Soil Groups** : None | **Soil Texture of A Horizon** : None | **Field Crops Capability** : None | **First CLI Limitation Subclass** : None | **Second CLI Limitation Subclass** : None | **Soil Name** : UNCLASSIFIED | **Water Table Characteristics** : Unspecified period | **Soil Drainage Class** : Not applicable | **Kind of Surface Material** : Unclassified | **Layer that Restricts Root Growth** : No root restricting layer | **Type of Root Restricting Layer** : n/a | **Parent Material 1|2|3** : Not Applicable; Not Applicable; Not Applicable | **Mode of Deposition 1|2|3** : Not Applicable; Not Applicable; Not Applicable | **Parent Material Chemical Property 1|2|3** : Not Applicable; Not Applicable; Not Applicable |

75°38'30"W

75°38'W

75°37'30"W

75°37'W

75°36'30"W

75°36'W

45°26'N

45°25'30"N

45°25'N

45°24'30"N

45°24'N

45°25'30"N

45°25'N

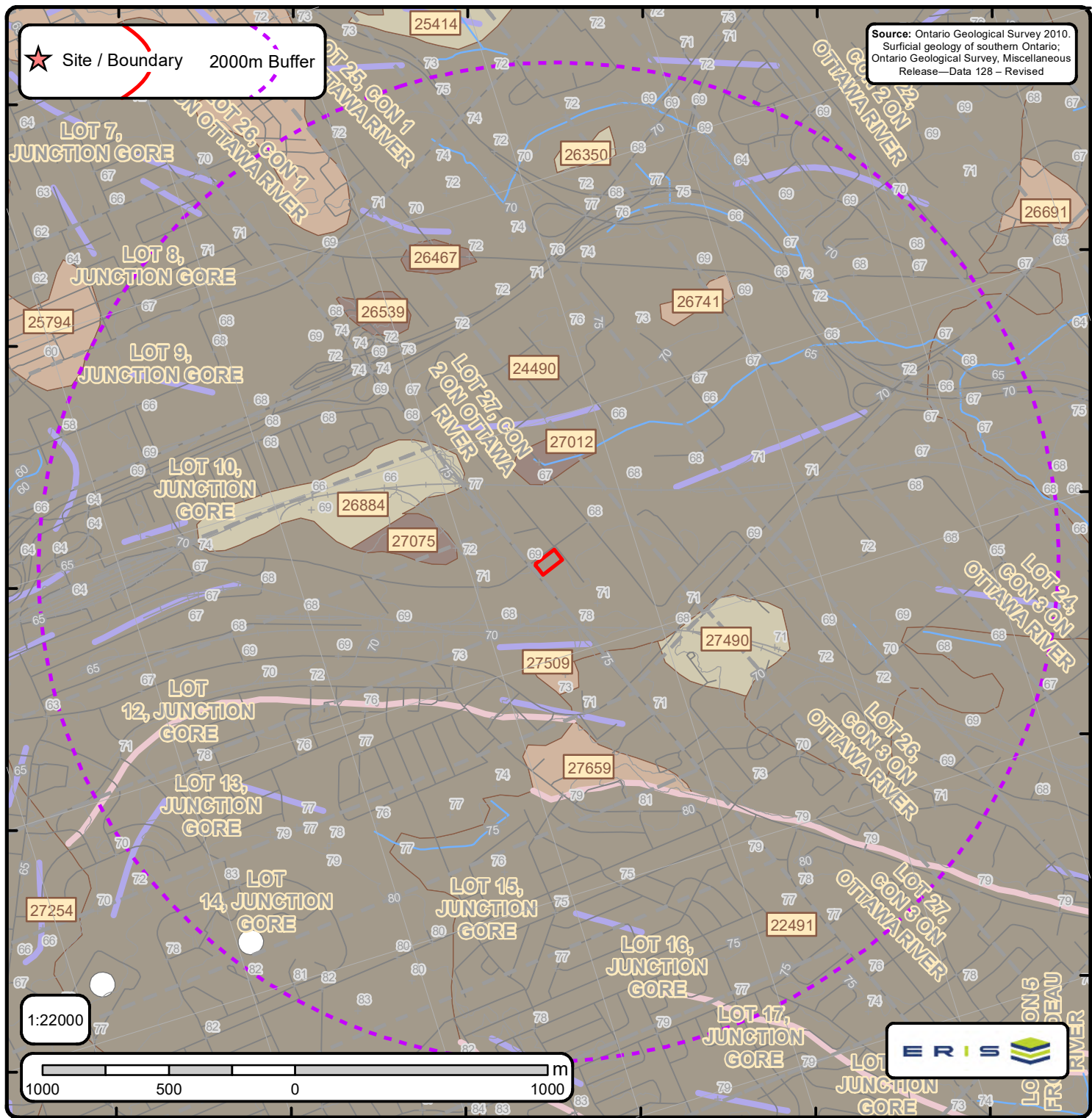
45°24'30"N

45°24'N

45°23'30"N

★ Site / Boundary 2000m Buffer

Source: Ontario Geological Survey 2010.
 Surficial geology of southern Ontario;
 Ontario Geological Survey, Miscellaneous
 Release—Data 128 – Revised



The Surficial Geology of Southern Ontario Order No. 2305100042

+	Spot Height	—	Streams		Dune		Beach		Esker		karst		pitsg
	Waterbody	—	Contour Lines		Lake		Bluff		Esker ND		linfeat		popup
	Wetlands	—	Roads		Rib		Crevasse		Fluvial DL		megarip		ribl
	Airports	—	Railroads		Scab		Crest		fluvndl		mfluvdl		slidsl
	Pit or Quarry		Morains		Slide		End		iceberg		mfluvndl		slumpb
	Lots		NOF Dune		Escarpment		icslope		moraine		terrace		



ID: 22491 | **Unit Name:** Offshore marine deposits |
Deposit Type Code: 3a | **Deposit Age:** Quaternary (Champlain Sea) | **Map Number:** of3103 | **Map Name:** Ottawa | **Source Map Scale:** 1:50 000 | **Primary Material:** clay, silt | **Primary Material Modifier:** | **Secondary Material:** | **Primary General:** glaciomarine | **Primary General Modifier:** foreshore/basinal | **Veneer:** silt, sand | **Episode:** Wisconsin | **Sub Episode:** Michigan | **Phase:** | **Stratus Modifier:** Surface | **Provenance:** | **Carbon Content:** | **Formation:** | **Permeability:** Low | **Material Description:** Clay and silt underlying erosional terraces; upper part of marine deposits removed to variable depths by fluvial erosion so in places clay is uniform blue-grey; unit includes lenses, bars and channel fills to sand and pockets of nonmarine silt that were

ID: 24490 | **Unit Name:** Offshore marine deposits |
Deposit Type Code: 3a | **Deposit Age:** Quaternary (Champlain Sea) | **Map Number:** of3103 | **Map Name:** Ottawa | **Source Map Scale:** 1:50 000 | **Primary Material:** clay, silt | **Primary Material Modifier:** | **Secondary Material:** | **Primary General:** glaciomarine | **Primary General Modifier:** foreshore/basinal | **Veneer:** silt, sand | **Episode:** Wisconsin | **Sub Episode:** Michigan | **Phase:** | **Stratus Modifier:** Surface | **Provenance:** | **Carbon Content:** | **Formation:** | **Permeability:** Low | **Material Description:** Clay and silt underlying erosional terraces; upper part of marine deposits removed to variable depths by fluvial erosion so in places clay is uniform blue-grey; unit includes lenses, bars and channel fills to sand and pockets of nonmarine silt that were

ID: 24626 | **Unit Name:** Alluvial deposits |
Deposit Type Code: 6b | **Deposit Age:** Recent | **Map Number:** of3103 | **Map Name:** Ottawa | **Source Map Scale:** 1:50 000 | **Primary Material:** sand | **Primary Material Modifier:** | **Secondary Material:** silt | **Primary General:** fluvial | **Primary General Modifier:** abandoned floodplain | **Veneer:** | **Episode:** Hudson | **Sub Episode:** | **Phase:** | **Stratus Modifier:** Surface | **Provenance:** | **Carbon Content:** | **Formation:** | **Permeability:** Variable | **Material Description:** Medium grained stratified sand with some silt; in the form of fluvial terraces and channels cut in marine clay, and bars and spits within abandoned channels.

ID: 25794 | **Unit Name:** Alluvial deposits |
Deposit Type Code: 6b | **Deposit Age:** Recent | **Map Number:** of3103 | **Map Name:** Ottawa | **Source Map Scale:** 1:50 000 | **Primary Material:** sand | **Primary Material Modifier:** | **Secondary Material:** silt | **Primary General:** fluvial | **Primary General Modifier:** abandoned floodplain | **Veneer:** | **Episode:** Hudson | **Sub Episode:** | **Phase:** | **Stratus Modifier:** Surface | **Provenance:** | **Carbon Content:** | **Formation:** | **Permeability:** Variable | **Material Description:** Medium grained stratified sand with some silt; in the form of fluvial terraces and channels cut in marine clay, and bars and spits within abandoned channels.

ID: 26350 | **Unit Name:** Organic deposits |
Deposit Type Code: 7 | **Deposit Age:** Recent | **Map Number:** of3103 | **Map Name:** Ottawa | **Source Map Scale:** 1:50 000 | **Primary Material:** organic deposits | **Primary Material Modifier:** | **Secondary Material:** | **Primary General:** wetland | **Primary General Modifier:** | **Veneer:** | **Episode:** Hudson | **Sub Episode:** | **Phase:** | **Stratus Modifier:** Surface | **Provenance:** | **Carbon Content:** | **Formation:** | **Permeability:** High | **Material Description:** Mainly muck and peat in bogs, fens, swamps and poorly drained areas.



ID: 26467 | **Unit Name:** Bedrock |
Deposit Type Code: Pa | **Deposit Age:** Paleozoic | **Map Number:** of3103 | **Map Name:** Ottawa | **Source Map Scale:** 1:50 000 |
Primary Material: Paleozoic Bedrock | **Primary Material Modifier:** | **Secondary Material:** | **Primary General:** | **Primary General Modifier:** | **Veneer:** clay, silt, sand, gravel, diamicton | **Episode:** | **Sub Episode:** | **Phase:** | **Stratus Modifier:** Surface |
Provenance: | **Carbon Content:** | **Formation:** | **Permeability:** Variable | **Material Description:** Limestone, dolomite, sandstone, and locally shale; relatively flat lying; mainly occurring as bare, tabular outcrops; includes areas thinly veneered by unconsolidated Quaternary sediments up to 1 m (3 ft) thick.

ID: 26539 | **Unit Name:** Bedrock |
Deposit Type Code: Pa | **Deposit Age:** Paleozoic | **Map Number:** of3103 | **Map Name:** Ottawa | **Source Map Scale:** 1:50 000 |
Primary Material: Paleozoic Bedrock | **Primary Material Modifier:** | **Secondary Material:** | **Primary General:** | **Primary General Modifier:** | **Veneer:** clay, silt, sand, gravel, diamicton | **Episode:** | **Sub Episode:** | **Phase:** | **Stratus Modifier:** Surface |
Provenance: | **Carbon Content:** | **Formation:** | **Permeability:** Variable | **Material Description:** Limestone, dolomite, sandstone, and locally shale; relatively flat lying; mainly occurring as bare, tabular outcrops; includes areas thinly veneered by unconsolidated Quaternary sediments up to 1 m (3 ft) thick.

ID: 26741 | **Unit Name:** Alluvial deposits |
Deposit Type Code: 6b | **Deposit Age:** Recent | **Map Number:** of3103 | **Map Name:** Ottawa | **Source Map Scale:** 1:50 000 | **Primary Material:** sand | **Primary Material Modifier:** | **Secondary Material:** silt | **Primary General:** fluvial | **Primary General Modifier:** abandoned floodplain | **Veneer:** | **Episode:** Hudson | **Sub Episode:** | **Phase:** | **Stratus Modifier:** Surface | **Provenance:** | **Carbon Content:** | **Formation:** | **Permeability:** Variable | **Material Description:** Medium grained stratified sand with some silt; in the form of fluvial terraces and channels cut in marine clay, and bars and spits within abandoned channels.

ID: 26884 | **Unit Name:** Organic deposits |
Deposit Type Code: 7 | **Deposit Age:** Recent | **Map Number:** of3103 | **Map Name:** Ottawa | **Source Map Scale:** 1:50 000 | **Primary Material:** organic deposits | **Primary Material Modifier:** | **Secondary Material:** | **Primary General:** wetland | **Primary General Modifier:** | **Veneer:** | **Episode:** Hudson | **Sub Episode:** | **Phase:** | **Stratus Modifier:** Surface | **Provenance:** | **Carbon Content:** | **Formation:** | **Permeability:** High | **Material Description:** Mainly muck and peat in bogs, fens, swamps and poorly drained areas.

ID: 27012 | **Unit Name:** Bedrock |
Deposit Type Code: Pa | **Deposit Age:** Paleozoic | **Map Number:** of3103 | **Map Name:** Ottawa | **Source Map Scale:** 1:50 000 |
Primary Material: Paleozoic Bedrock | **Primary Material Modifier:** | **Secondary Material:** | **Primary General:** | **Primary General Modifier:** | **Veneer:** clay, silt, sand, gravel, diamicton | **Episode:** | **Sub Episode:** | **Phase:** | **Stratus Modifier:** Surface |
Provenance: | **Carbon Content:** | **Formation:** | **Permeability:** Variable | **Material Description:** Limestone, dolomite, sandstone, and locally shale; relatively flat lying; mainly occurring as bare, tabular outcrops; includes areas thinly veneered by unconsolidated Quaternary sediments up to 1 m (3 ft) thick.

**ID: 27075 | Unit Name: Bedrock |**

Deposit Type Code: Pa | **Deposit Age:** Paleozoic | **Map Number:** of3103 | **Map Name:** Ottawa | **Source Map Scale:** 1:50 000 | **Primary Material:** Paleozoic Bedrock | **Primary Material Modifier:** | **Secondary Material:** | **Primary General:** | **Primary General Modifier:** | **Veneer:** clay, silt, sand, gravel, diamicton | **Episode:** | **Sub Episode:** | **Phase:** | **Stratus Modifier:** Surface | **Provenance:** | **Carbon Content:** | **Formation:** | **Permeability:** Variable | **Material Description:** Limestone, dolomite, sandstone, and locally shale; relatively flat lying; mainly occurring as bare, tabular outcrops; includes areas thinly veneered by unconsolidated Quaternary sediments up to 1 m (3 ft) thick.

ID: 27490 | Unit Name: Organic deposits |

Deposit Type Code: 7 | **Deposit Age:** Recent | **Map Number:** of3103 | **Map Name:** Ottawa | **Source Map Scale:** 1:50 000 | **Primary Material:** organic deposits | **Primary Material Modifier:** | **Secondary Material:** | **Primary General:** wetland | **Primary General Modifier:** | **Veneer:** | **Episode:** Hudson | **Sub Episode:** | **Phase:** | **Stratus Modifier:** Surface | **Provenance:** | **Carbon Content:** | **Formation:** | **Permeability:** High | **Material Description:** Mainly muck and peat in bogs, fens, swamps and poorly drained areas.

ID: 27509 | Unit Name: Alluvial deposits |

Deposit Type Code: 6b | **Deposit Age:** Recent | **Map Number:** of3103 | **Map Name:** Ottawa | **Source Map Scale:** 1:50 000 | **Primary Material:** sand | **Primary Material Modifier:** | **Secondary Material:** silt | **Primary General:** fluvial | **Primary General Modifier:** abandoned floodplain | **Veneer:** | **Episode:** Hudson | **Sub Episode:** | **Phase:** | **Stratus Modifier:** Surface | **Provenance:** | **Carbon Content:** | **Formation:** | **Permeability:** Variable | **Material Description:** Medium grained stratified sand with some silt; in the form of fluvial terraces and channels cut in marine clay, and bars and spits within abandoned channels.

ID: 27659 | Unit Name: Alluvial deposits |

Deposit Type Code: 6b | **Deposit Age:** Recent | **Map Number:** of3103 | **Map Name:** Ottawa | **Source Map Scale:** 1:50 000 | **Primary Material:** sand | **Primary Material Modifier:** | **Secondary Material:** silt | **Primary General:** fluvial | **Primary General Modifier:** abandoned floodplain | **Veneer:** | **Episode:** Hudson | **Sub Episode:** | **Phase:** | **Stratus Modifier:** Surface | **Provenance:** | **Carbon Content:** | **Formation:** | **Permeability:** Variable | **Material Description:** Medium grained stratified sand with some silt; in the form of fluvial terraces and channels cut in marine clay, and bars and spits within abandoned channels.

ID: 28295 | Unit Name: Offshore marine deposits |

Deposit Type Code: 3 | **Deposit Age:** Quaternary (Champlain Sea) | **Map Number:** of3103 | **Map Name:** Ottawa | **Source Map Scale:** 1:50 000 | **Primary Material:** clay, silt | **Primary Material Modifier:** | **Secondary Material:** sand | **Primary General:** glaciomarine | **Primary General Modifier:** foreshore/basinal | **Veneer:** | **Episode:** Wisconsin | **Sub Episode:** Michigan | **Phase:** | **Stratus Modifier:** Surface | **Provenance:** | **Carbon Content:** | **Formation:** | **Permeability:** Low | **Material Description:** Clay, silty clay and silt, commonly calcareous and fossiliferous; locally overlain by thin sands. Upper parts are generally mottled or laminated reddish brown and bluish grey and may contain lenses and pockets of sand, but at depth the clay is uniform a



Surface Geology Report

Surface Geology units found within 2000 m of
1531 St. Laurent Boulevard

Page 4
Order No.
23051000042



No Surface Geology units found within search area.



ID - ID applied to the Unit

Unit Name - Name of deposit

Deposit Type Code - The geological unit number taken from the original map legend.

Deposit Age - to show the age when the sediments were deposited, e.g., Wisconsinan, postglacial or recent.

Map Number - Original map series number, eg., 'M2402' or 'P1973'. Each sgu_point feature is tagged to its original map.

Map Name - Usually NTS area where mapping was completed, e.g., 'Golden Lake'

Source Map Scale - The scale at which the original map was captured, e.g., '1:50 000'

Primary Material - This attribute provides the user with information regarding the most prevalent material present within a given area.

Primary Material Modifier - This attribute provides the user with a more refined description of the lithological classification of the primary material.

Secondary Material - This attribute provides the user with information regarding subordinate materials present within a given area.

Primary General - This attribute provides the user with an interpretation of the depositional environment within which the primary material was deposited.

Primary General Modifier - This attribute provides the user with a refined interpretation of the primary genetic modifier.

Veneer - This attribute provides the user with information regarding the type of material that forms a thin, discontinuous veneer over the primary material.

Sub Episode - A diachronic stratigraphic unit in a lower order than Episode and the proposed sequence-stratigraphic classification, consists in descending order of Michigan, Elgin and Ontario in the eastern and northern Great Lakes area in the Wisconsin Episode (Johnson et al. 1997; Karrow et al. 2000).

Sub Episode - A diachronic stratigraphic unit in a lower order than Episode and the proposed sequence-stratigraphic classification, consists in descending order of Michigan, Elgin and Ontario in the eastern and northern Great Lakes area in the Wisconsin Episode (Johnson et al. 1997; Karrow et al. 2000).

Phase - A diachronic stratigraphic unit in a lower order than Subepisode, and the proposed sequence-stratigraphic classification is listed in the following table in the eastern and northern Great Lakes area (Karrow et al. 2000)

Stratus Modifier - This attribute provides the user information regarding the stratigraphic position of the mapped unit (i.e., whether the unit occurs primarily on the surface or in the subsurface).

Provenance - This attribute provides the user with information regarding the provenance of a particular till unit (i.e. direction or lobe from which the till is derived).

Carbon Content - This attribute provides the user with information regarding the carbonate content of till.

Formation - This attribute provides the user with information regarding the formation to which a given primary material belongs (e.g., Tavistock Till, Port Stanley Till, Scarborough Formation). This attribute is seamless and allows the user to create a map based on formation.

Permeability - This attribute provides the user with basic information about permeability of the sediments in a ranking of high, medium and low.

Material Description - Material or sediment description, e.g., 'sand and silty fine sand', 'silty sand and gravel' and 'silty till with low stone content'.

75°38'30"W

75°38'W

75°37'30"W

75°37'W

75°36'30"W

75°36'W

45°25'30"N

45°25'N

45°24'30"N

45°24'N

45°23'30"N

45°26'N

45°25'30"N

45°25'N

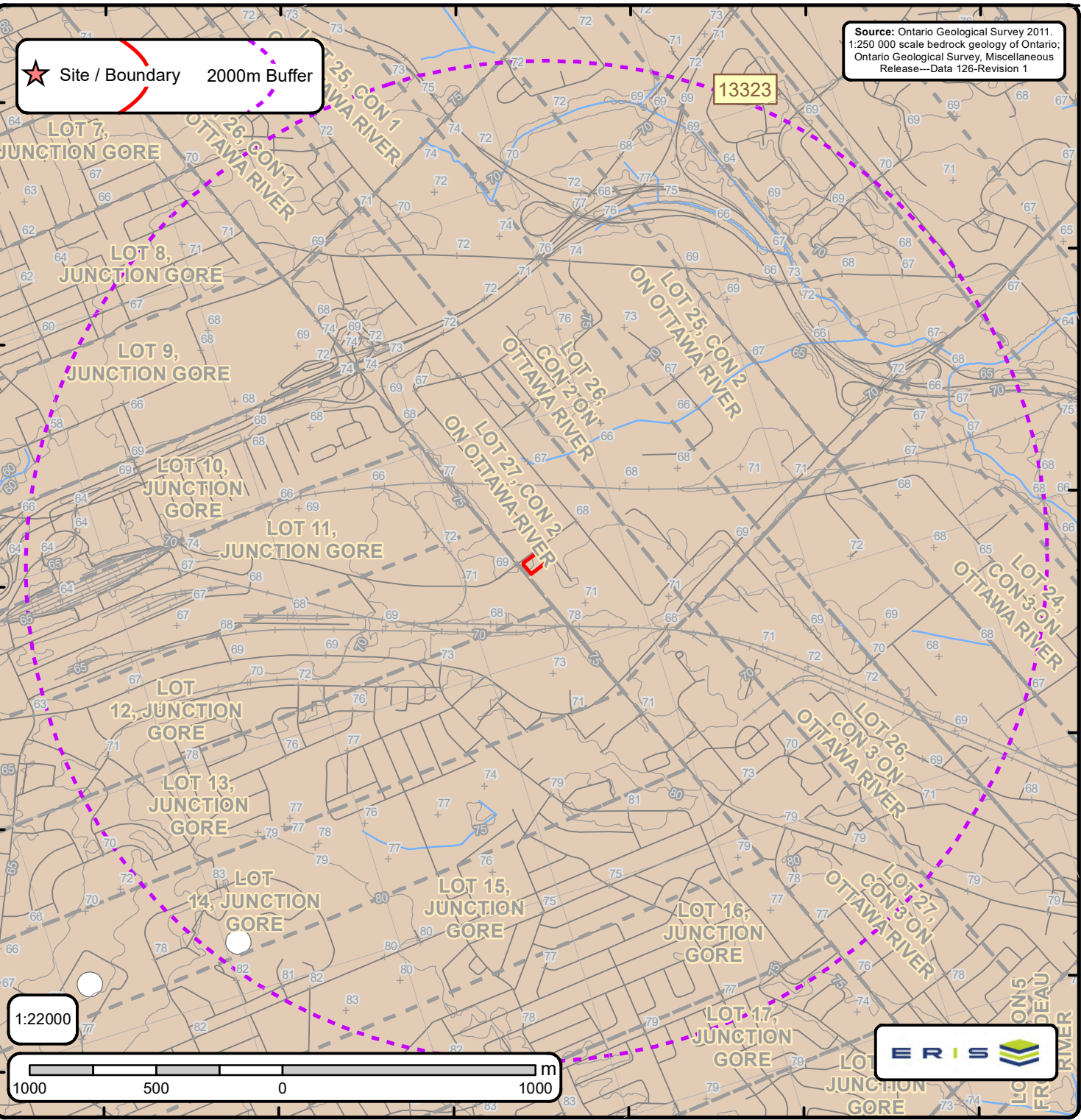
45°24'30"N

45°24'N

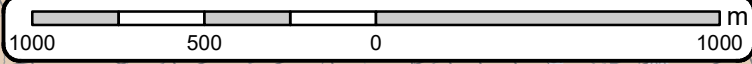
★ Site / Boundary 2000m Buffer

Source: Ontario Geological Survey 2011. 1:250 000 scale bedrock geology of Ontario; Ontario Geological Survey, Miscellaneous Release—Data 126-Revision 1

13323



1:22000



Bedrock Geology of Ontario

Order No. 2305100042

+	Spot Height	Bedrock Geology Lines	Dikes	C Lines
—	Roads	CONTACT, GEOPHYSICAL, TREND, INTERPRETED	Abitibi mafic dike	FOLD, ANTICLINE, INTERPRETED, UNKNOWN GENERATION
—	Contour Lines	CONTACT, SHARP, TREND, INTERPRETED	Biscotasing mafic dike	FOLD, ANTICLINE, OBSERVED, UNKNOWN GENERATION
—	Streams	CONTACT, SHARP, TREND, OBSERVED	Empey Lake mafic dike	FOLD, ANTICLINE, SYNFORMAL, INTERPRETED, SECOND GENERATION
—	Railroads	FAULT, DEXTRAL HORIZONTAL COMPONENT, TREND, INTERPRETED, UNKNOWN GENERATION	Felsic to intermediate intrusive rocks	FOLD, ANTIFORM, INTERPRETED, UNKNOWN GENERATION
—	Lots	FAULT, PROJECTED FAULT, INTERPRETED, UNKNOWN GENERATION	Fort Frances mafic dike	FOLD, SYNCLINE, INTERPRETED, UNKNOWN GENERATION
—	Pit or Quarry	FAULT, SINISTRAL HORIZONTAL COMPONENT, TREND, INTERPRETED, UNKNOWN GENERATION	Frontenac mafic dike	FOLD, SYNCLINE, OBSERVED, UNKNOWN GENERATION
—	Airports	FAULT, SINISTRAL HORIZONTAL COMPONENT, TREND, OBSERVED, UNKNOWN GENERATION	Grenville mafic dike	FOLD, SYNFORM, INTERPRETED, UNKNOWN GENERATION
—	Waterbody	FAULT, UNKNOWN HORIZONTAL COMPONENT, INCLINED-REVERSE, INTERPRETED, UNKNOWN GENERATION	Logan and Nipigon mafic sills	▲ Kimberlite
—	Wetlands	FAULT, UNKNOWN HORIZONTAL COMPONENT, INCLINED-REVERSE, OBSERVED, UNKNOWN GENERATION	Mackenzie mafic dike	
—		FAULT, UNKNOWN HORIZONTAL COMPONENT, TREND, INTERPRETED, UNKNOWN GENERATION	Mafic dikes of uncertain age	
—		FAULT, UNKNOWN HORIZONTAL COMPONENT, TREND, OBSERVED, UNKNOWN GENERATION	Mafic sills and dikes	
—		NEATLINE	Marathon mafic dike	
—		ONTARIO BORDER	Marathon, Kapuskasing or Biscotasing mafic dike	
—		Marble, chert, iron formation, minor metavolcanic rocks	Matachewan mafic dike	
			Mine Centre mafic dike	
			Molson mafic dike	
			North Channel mafic dike	
			Pickle Crow mafic dike (Molson swarm) normal	
			Pickle Crow mafic dike (Molson swarm) reverse	
			Rideau mafic dike	
			Sudbury mafic dike	
			Ultramafic, gabbroic and granophytic intrusions	
			Unsubdivided mafic dike	
			Unsubdivided mafic dike (Keweenaw age)	
			unknown	



Bedrock Geology Report

Bedrock Geology units found within 2000 m of
1531 St. Laurent Boulevard

Page 1
Order No.
23051000042



ID: 13323 | **Unit Name:** |
Type (All): 55b | **Type (Primary):** 55b | **Type (Secondary):** | **Type (Tertiary):** | **Rock Type (Primary):** Shale, limestone, dolostone, siltstone | **Strata (Primary):** Georgian Bay Formation; Blue Mountain Formation; Billings Formation; Collingwood Member; Eastview Member | **Super Eon (Primary):** | **Eon (Primary):** PHANEROZOIC (Present to 542.0 Ma) | **Era (Primary):** PALEOZOIC (251.0 Ma to 542.0 Ma) | **Period (Primary):** ORDOVICIAN (443.7 Ma to 488.3 Ma) | **Epoch (Primary):** UPPER ORDOVICIAN | **Province (Primary):**



Bedrock Geology Report Metadata

Ontario Geological Survey 2011. 1:250 000 scale bedrock geology of Ontario; Ontario Geological Survey, Miscellaneous Release-Data 126
Revision1

ONTARIO MINISTRY OF NORTHERN DEVELOPMENT, MINES AND FORESTRY



ID - Unit ID **Unit Name** - Generalized geological unit classification

Type (All) - The geological unit number(s) or code(s) for all rock types present in an individual polygon.

Type (Primary) - The primary geological unit number or code for the primary rock type in an individual polygon

Type (Secondary) - The secondary geological unit number or code for the secondary rock type, if present, in an individual polygon

Type (Tertiary) - The tertiary geological unit number or code for the tertiary rock type, if present, in an individual polygon

Rock Type (Primary) - Rock type or sub-unit description

Status (Primary) - The Stratigraphic unit. Divided into:

Supergroup (two or more groups and lone formations)
Group (two or more formations)
Formation (primary unit of lithostratigraphy)
Member (named lithologic subdivision of a formation)
Bed (named distinctive layer in a member or formation)

Super Eon (Primary) - A name given to the largest defined unit of geological time, divided into Eons. Unique values which this field may contain (Domains) are:

PRECAMBRIAN (0.542 Ga to <3.85 Ga)

Eon (Primary) - A name given to a defined unit of geological time, divided into Eras. Unique values which this field may contain (Domains) are:

ARCHEAN (2.5 Ga to <3.85 Ga)
PROTEROZOIC (0.542 Ga to 2.50 Ga)
PHANEROZOIC (Present to 542.0 Ma)

Era (Primary) - A name given to a defined unit of geological time, divided into Periods. Each era on the scale is separated from the next by a major event or change. Unique values which this field may contain (Domains) are:

MESOARCHEAN (2.8 Ga to 3.2 Ga)	MESOPROTEROZOIC (1.0 Ga to 1.6 Ga)
NEO-TO MESOARCHEAN (2.5 Ga to 3.2 Ga)	EARLY PALEOZOIC TO NEOPROTEROZOIC (443.7 Ma to 1.0 Ga)
NEOARCHEAN (2.5 Ga to 2.8 Ga)	NEO-TO MESOPROTEROZOIC (0.542 Ga to 1.6 Ga)
PALEOPROTEROZOIC (1.6 Ga to 2.5 Ga)	PALEOZOIC (251.0 Ma to 542.0 Ma)
MESO-TO PALEOPROTEROZOIC (1.0 Ga to 2.5 Ga)	MESOZOIC (65.5 Ma to 251.0 Ma)

Period (Primary) - A name given to a defined unit of geological time, divided into Epochs. Unique values which this field may contain (Domains) are:

CAMBRIAN (488.3 Ma to 542.0 Ma)
ORDOVICIAN (443.7 Ma to 488.3 Ma)
SILURIAN (416.0 Ma to 443.7 Ma)
DEVONIAN (359.2 Ma to 416.0 Ma)
MISSISSIPPIAN TO DEVONIAN (318.1 Ma to 416.0 Ma)
JURASSIC (145.5 Ma to 199.6 Ma)
CRETACEOUS AND JURASSIC (65.5 Ma to 199.6 Ma)

Epoch (Primary) - A name given to a defined unit of geological time. Unique values which this field may contain (Domains) are:

LOWER ORDOVICIAN	UPPER SILURIAN
MIDDLE ORDOVICIAN	LOWER DEVONIAN
UPPER ORDOVICIAN	MIDDLE DEVONIAN
MIDDLE AND LOWER SILURIAN	UPPER DEVONIAN
UPPER SILURIAN TO LOWER DEVONIAN	LOWER CRETACEOUS AND MIDDLE JURASSIC

Province (Primary) - The Geological Province the geological unit is in. Unique values which this field may contain (Domains) are:

SUPERIOR
SOUTHERN
SUPERIOR
GRENVILLE

75°38'30"W

75°38"W

75°37'30"W

75°37"W

75°36'30"W

75°36"W

45°25'30"N

45°25'N

45°24'30"N

45°24'N

45°23'30"N

45°26'N

45°25'30"N

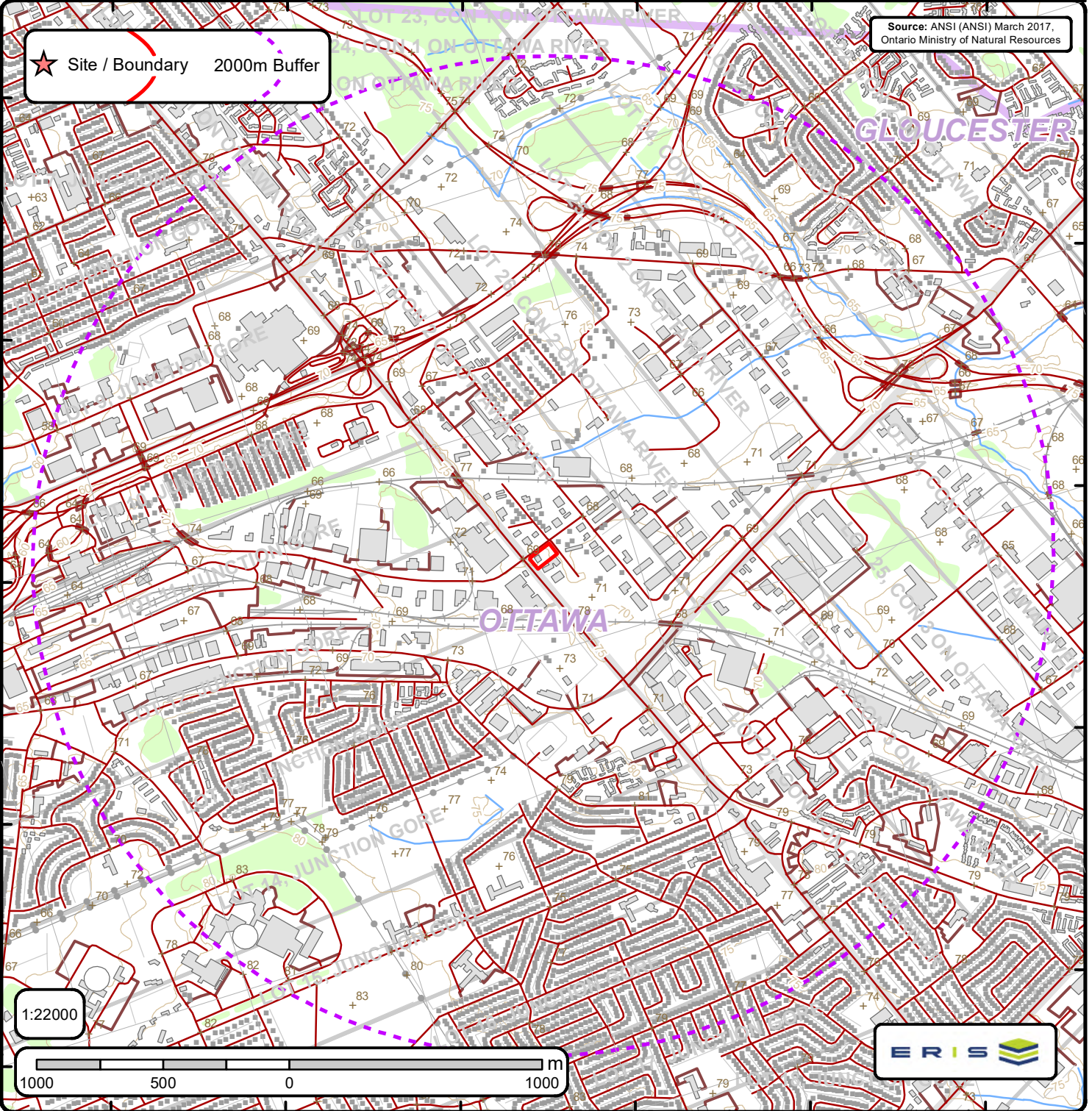
45°25'N

45°24'30"N

45°24'N

Source: ANSI (ANSI) March 2017, Ontario Ministry of Natural Resources

★ Site / Boundary 2000m Buffer



Area of Natural & Scientific Interest (ANSI) Order No. 23051000042

+	Spot Height	—	Transportation Structure	—	Contour Line	■	Wooded Area
■	Building Point	—	Utility Line	■	Pit or Quarry	■	Conservation Authority
⊙	Towers	—	Water Structure	■	Waterbody	■	Conservation Area
●	Utility Site Point	—	Drainage Line Feature	■	Wetlands	■	Municipal Park
—	Misc. Line	—	River or Stream	■	Concession	■	Provincial Park
—	Railroads	■	Airports	■	Lots	■	National Park
—	Roads	■	Tanks	■	Municipality	■	Nature Reserve
- - -	Trail	■	Building to Scale	■	Land Ownership	■	ANSI Area



ANSI Report

ANSI Units Found within 2000 m of
1531 St. Laurent Boulevard

Page 1
Order No.
23051000042



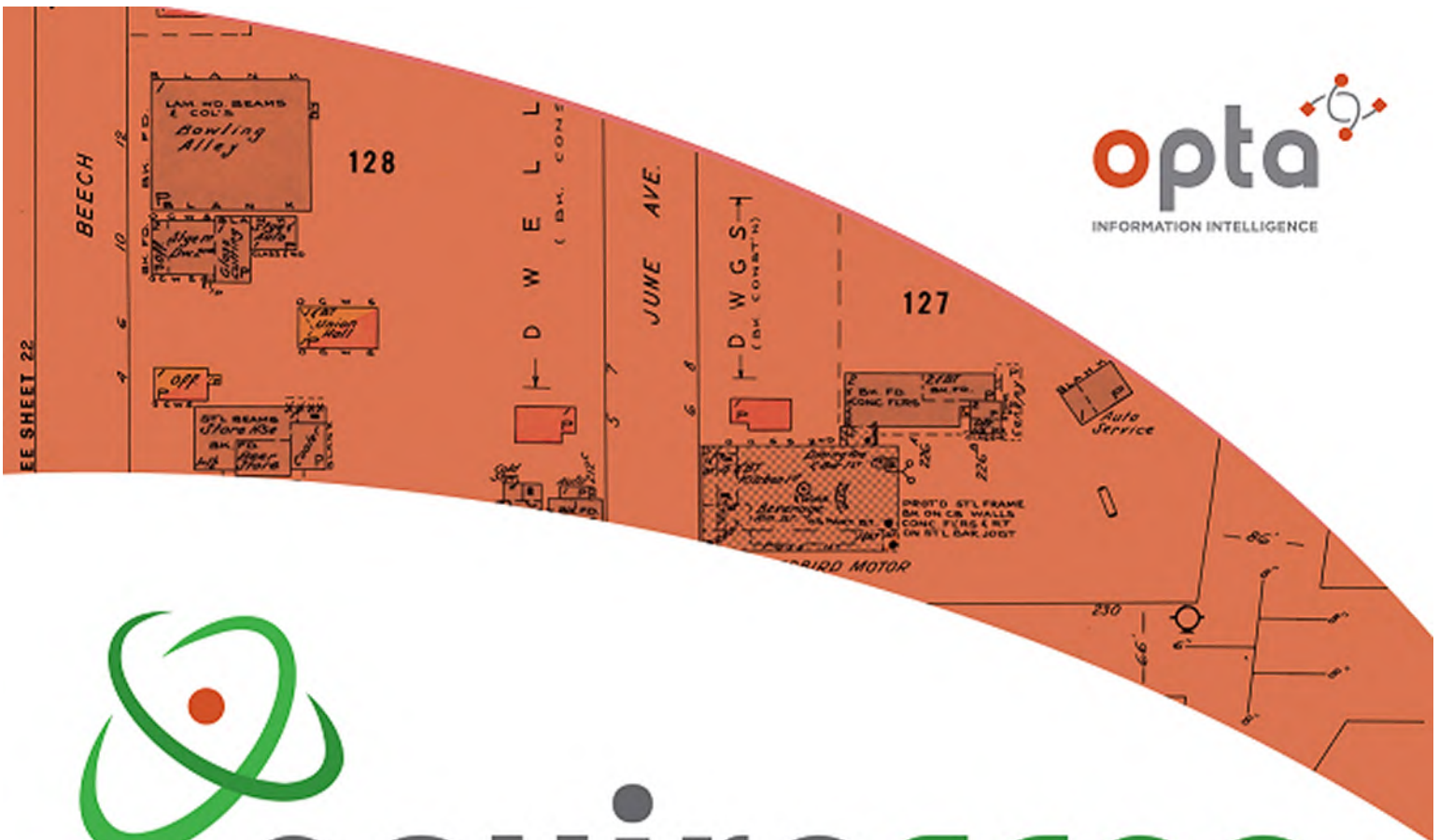
No ANSI units found within search area.

Appendix B

Fire Insurance Plans



eNGLOBE



enviroscan



An SCM Company

175 Commerce Valley Drive W
Markham, Ontario L3T 7Z3

T: 905-882-6300
W: www.optaintel.ca

Report Completed By:
Stephanie

Site Address:

1531 St. Laurent Boulevard Ottawa ON

Project No:

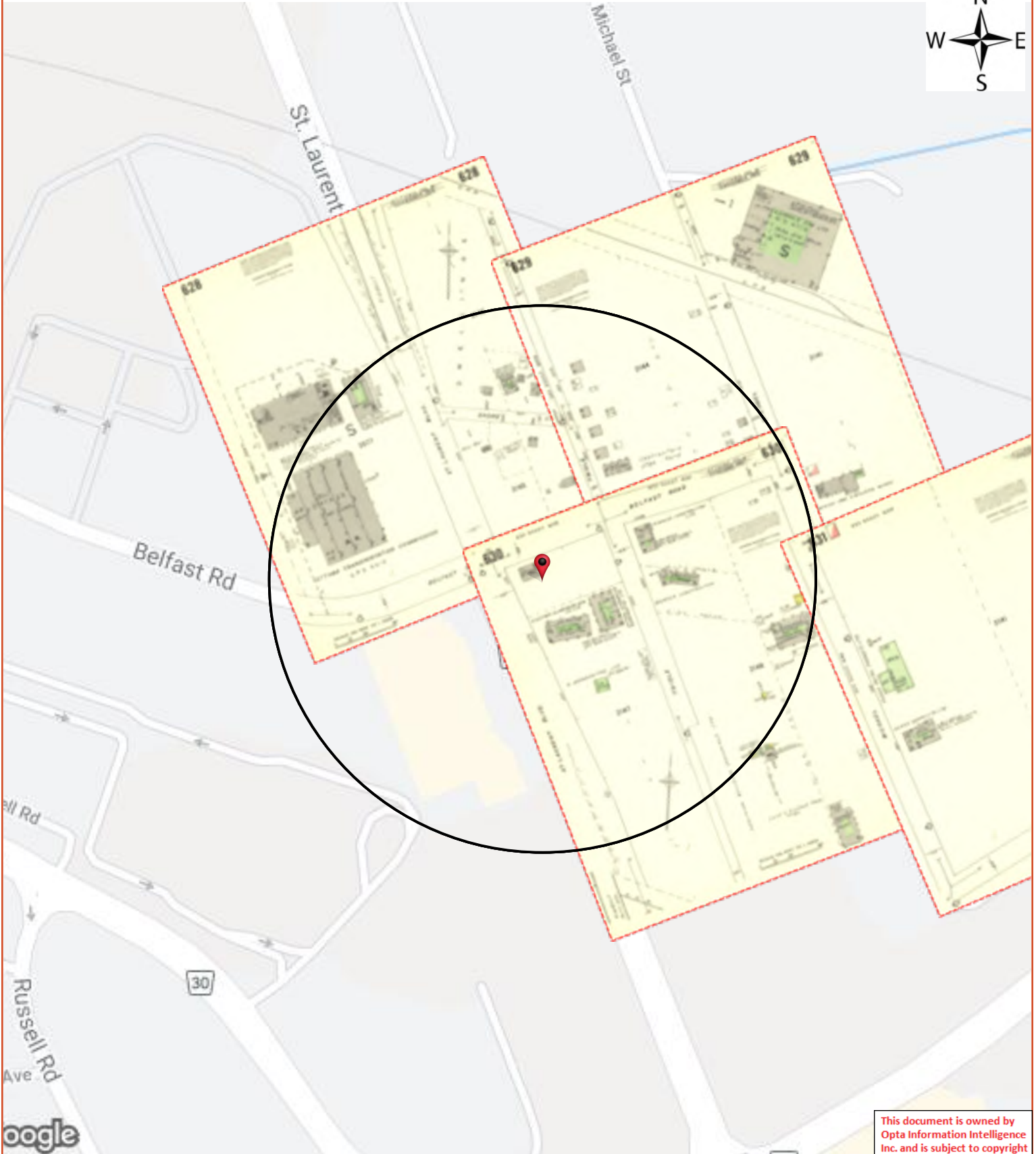
21042000428

Opta Order ID:

89376

Requested by:
**Eleanor Goolab
Ecolog Eris**

Date Completed:
5/18/2021 9:53:18 AM



This document is owned by Opta Information Intelligence Inc. and is subject to copyright protection. Please see the full Terms and Conditions at the front of this document.

Opta Historical Environmental Services Enviroscan TM Terms and Conditions

Report

The documents (hereinafter referred to as the "Documents") to be released as part of the report (hereinafter referred to as the "Report") to be delivered to the purchaser as set out above are documents in Opta's records relating to the described property (hereinafter referred to as the "Property"). Opta makes no representations or warranties respecting the Documents whatsoever, including, without limitation, with respect to the completeness, accuracy or usefulness of the Documents, and does not represent or warrant that these are the only plans and reports prepared in association with the Property or in Opta's possession at the time of Report delivery to the purchaser. The Documents are current as of the date(s) indicated on them. Interpretation of the Documents, if any, is by inference based upon the information which is apparent and obvious on the face of the Documents only. Opta does not represent, warrant or guarantee that interpretations other than those referred to do not exist from other sources. The Report will be prepared for use by the purchaser of the services as shown above hereof only.

Disclaimer

Opta disclaims responsibility for any losses or damages of any kind whatsoever, whether consequential or other, however caused, incurred or suffered, arising directly or indirectly as a result of the services (which services include, but are not limited to, the preparation of the Report provided hereunder), including but not limited to, any losses or damages arising directly or indirectly from any breach of contract, fundamental or otherwise, from reliance on Opta Reports or from any tortious acts or omissions of Opta's agents, employees or representatives.

Entire Agreement

The parties hereto acknowledge and agree to be bound by the terms and conditions hereof. The request form constitutes the entire agreement between the parties pertaining to the subject matter hereof and supersedes all prior and contemporaneous agreements, negotiations and discussions, whether oral or written, and there are no representations or warranties, or other agreements between the parties in connection with the subject matter hereof except as specifically set forth herein. No supplement, modification, waiver, or termination of the request shall be binding, unless confirmed in writing by the parties hereto.

Governing Document

In the event of any conflicts or inconsistencies between the provisions hereof and the Reports, the rights and obligations of the parties shall be deemed to be governed by the request form, which shall be the paramount document.

Law

This agreement shall be governed by and construed in accordance with the laws of the Province of Ontario and the laws of Canada applicable therein.

Page: 4

Project Name: Phase III ESA
1531 St. Laurent Blvd. Ottawa
ON

Project #: 21042000428

ENVIROSCAN Report

Report Index

Requested by:

Eleanor Goolab

Date Completed: 05/18/2021 09:53:18



OPTA INFORMATION INTELLIGENCE

Page	Report Title
6	(1963) Volume: Ottawa Volume 6 Firemap: 628
8	(1963) Volume: Ottawa Volume 6 Firemap: 629
10	(1963) Volume: Ottawa Volume 6 Firemap: 630
12	(1963) Volume: Ottawa Volume 6 Firemap: 631

This document is owned by Opta Information Intelligence Inc. and is subject to copyright protection. Please see the full Terms and Conditions at the front of this document.



FIP Locator Map
The detailed FIP is on the following page



This document is owned by Opta Information Intelligence Inc. and is subject to copyright protection. Please see the full Terms and Conditions at the front of this document.

Map data © 2022



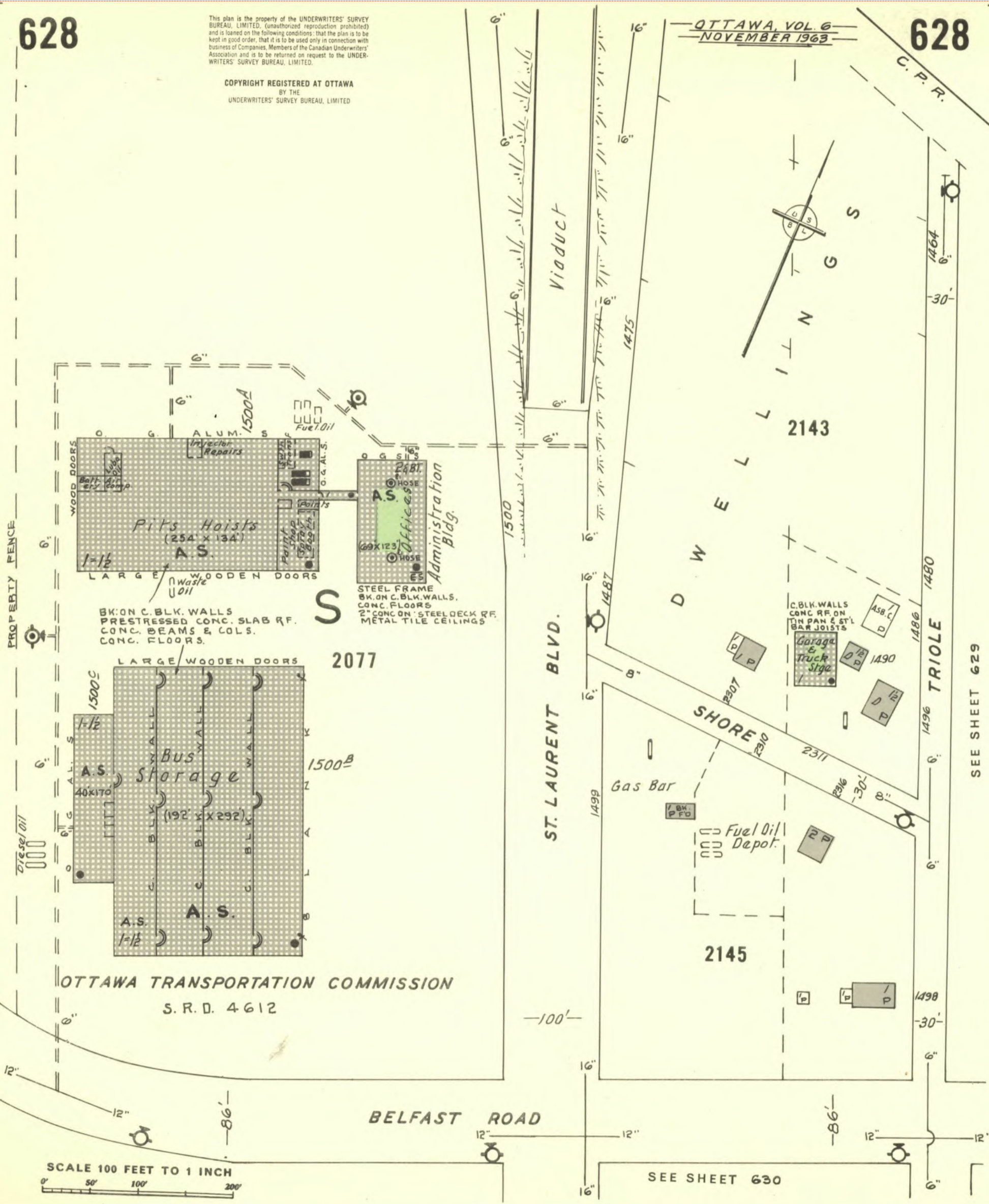
628

This plan is the property of the UNDERWRITERS' SURVEY BUREAU, LIMITED. (Unauthorized reproduction prohibited) and is loaned on the following conditions: that the plan is to be kept in good order, that it is to be used only in connection with business of Companies, Members of the Canadian Underwriters' Association and is to be returned on request to the UNDERWRITERS' SURVEY BUREAU, LIMITED.

COPYRIGHT REGISTERED AT OTTAWA
BY THE
UNDERWRITERS' SURVEY BUREAU, LIMITED

OTTAWA, VOL. 6
NOVEMBER 1963

628



SEE SHEET 629

SEE SHEET 630

FIP Locator Map
The detailed FIP is on the following page



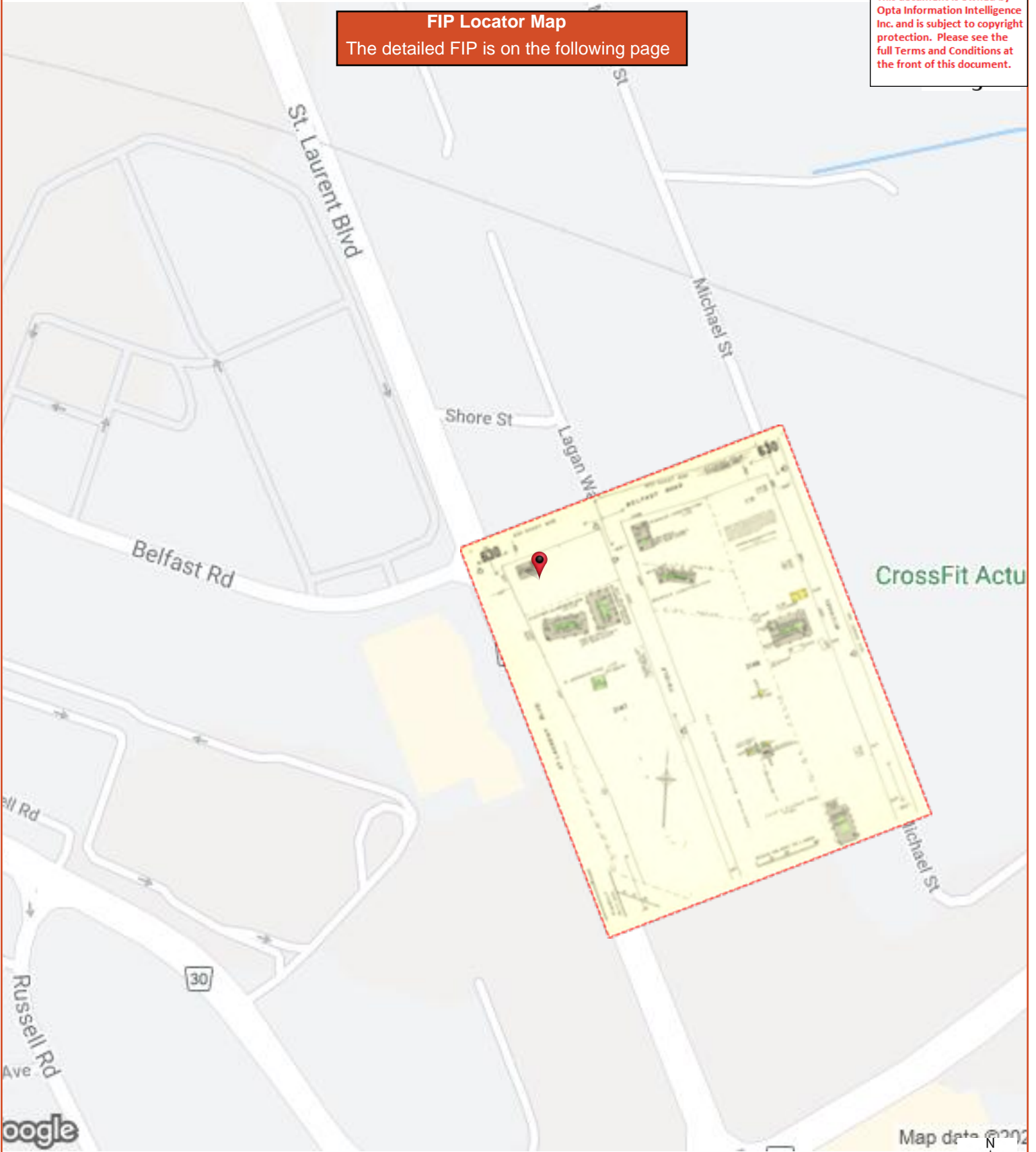
This document is owned by Opta Information Intelligence Inc. and is subject to copyright protection. Please see the full Terms and Conditions at the front of this document.

Map data © 2021



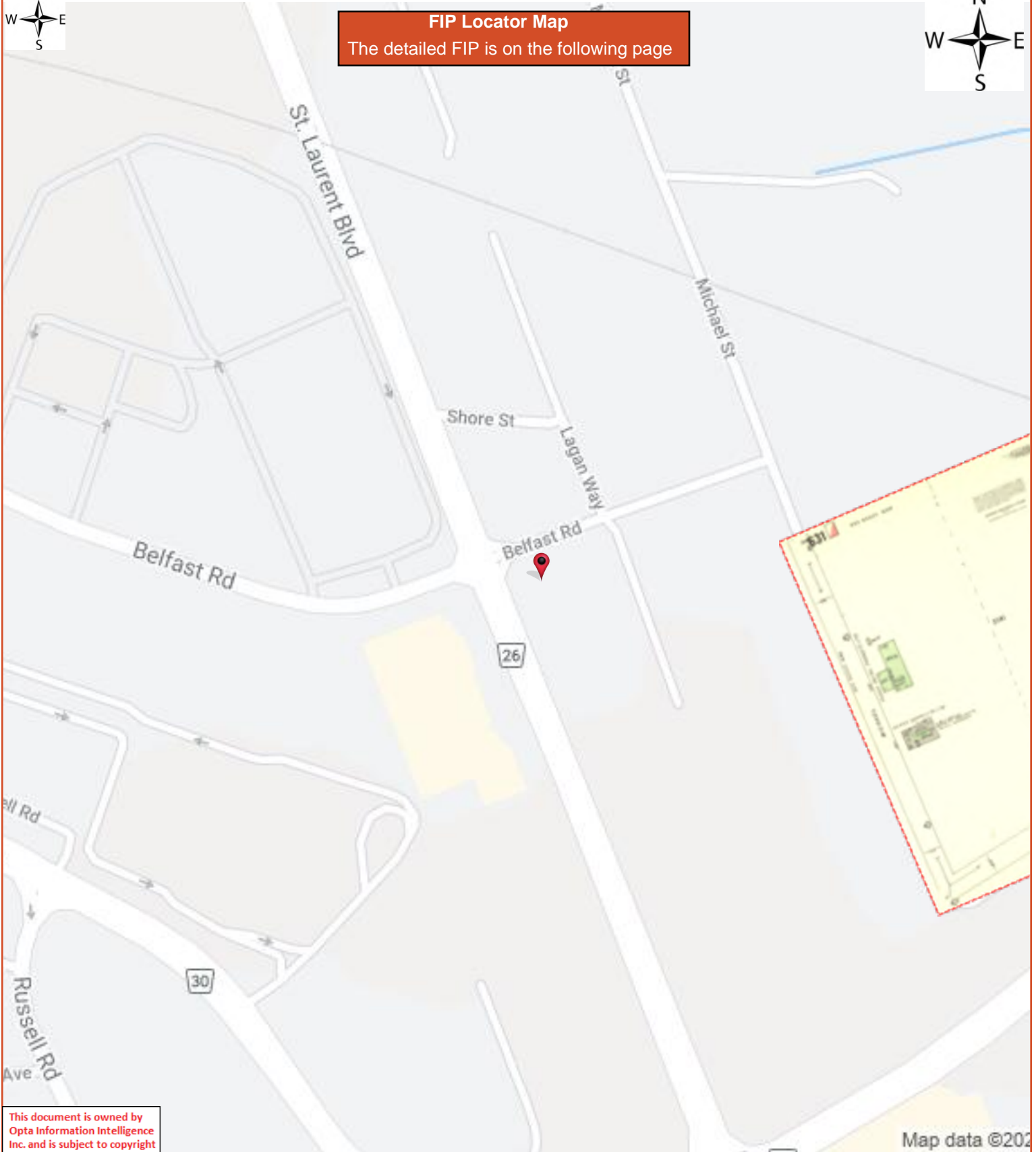
FIP Locator Map
The detailed FIP is on the following page

This document is owned by Opta Information Intelligence Inc. and is subject to copyright protection. Please see the full Terms and Conditions at the front of this document.

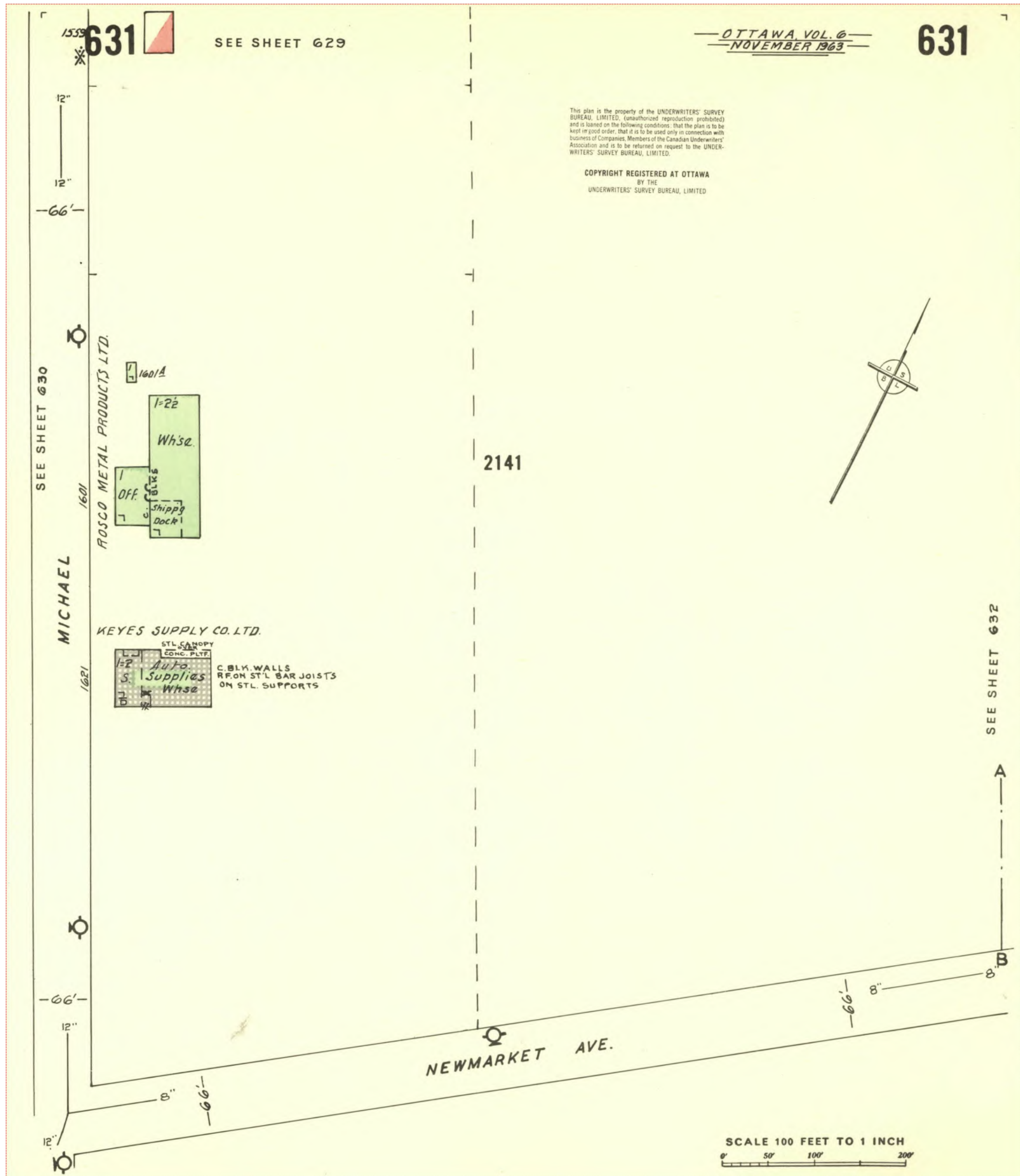




FIP Locator Map
The detailed FIP is on the following page



This document is owned by Opta Information Intelligence Inc. and is subject to copyright protection. Please see the full Terms and Conditions at the front of this document.



Appendix C

Chain of Title



CHAIN OF TITLE REPORT

Project #: 23051000042
 Address: 1531 St. Laurent Blvd., Ottawa
 Legal: Pt lots 40,41,53 & 54, Plan 63
 Description: as in NS239549 ex. Pt 1, 5R11262

Searched at: Ottawa
 LRO #: 4

Page 1

PIN #: 04263-0011(LT)

INSTR #	DOC. TYPE	REG. DATE	PARTY FROM	PARTY TO
	Patent (100 acres)	03 06 1835	Crown	Neil MCDONALD
RO2169	Deed	20 02 1836	Neil McDonald	John MCLAURIN
RO3432	Deed	26 06 1847	John McLaurin	John FORGIE
RO6638	Deed	02 09 1853	John Forgie	Michael CYR, Sr.
RO14577	Deed	02 09 1859	Michael Cyr, Sr.	Michael CYR, Jr.
GL1686	Deed	27 11 1873	Michael Cyr, Jr.	Joseph CYR
2605	Deed	06 09 1875	Joseph Cyr	Pierre RIVET
36932	Deed	01 05 1914	Pierre Rivet - estate	Patrick CASSIDY
399	Deed	04 09 1919	Patrick Cassidy	William APPS

Cont'd on page 2

CHAIN OF TITLE REPORT

Project #: 23051000042
 Address: 1531 St. Laurent Blvd., Ottawa
 Legal: Pt lots 40,41,53 & 54, Plan 63
 Description: as in NS239549 ex. Pt 1, 5R11262

Searched at: Ottawa
 LRO #: 4

Page 2

PIN #: 04263-0011(LT)

INSTR #	DOC. TYPE	REG. DATE	PARTY FROM	PARTY TO
30515	Deed	02 07 1920	William Apps	Narciose GAUTHIER
31031	Deed	10 06 1932	Narciose Gauthier	John P. OSTBY
38266	Deed	23 08 1939	John P. Ostby	Sadie OSTBY
GL40768	Deed	03 10 1944	Sadie Ostby	Wilmer MARTIN & Helena MARTIN
GL42439	Deed	30 07 1946	Wilmer & Helena Martin	J. Harvey DUHAINE
OT20455	Deed	22 06 1956	J. Harvey Duhaine	Pinacle Construction Limited
OT38478	Deed	24 11 1959	Pinacle Construction Limited	Husband Transport Limited
NS137449	Deed	01 12 1981	Husband Inc. (fmly Husband Transport Limited)	Gormark Holdings Limited

Cont'd on page 3

CHAIN OF TITLE REPORT

Project #: 23051000042
Address: 1531 St. Laurent Blvd., Ottawa
Legal Pt lots 40,41,53 & 54, Plan 63
Description: as in NS239549 ex. Pt 1, 5R11262

Searched at: Ottawa
LRO #: 4

Page 3

PIN #: 04263-0011(LT)

INSTR #	DOC. TYPE	REG. DATE	PARTY FROM	PARTY TO
NS239549	Deed	15 05 1984	Gormark Holdings Limited	The Coffee Factory Inc. 101381 Canada Inc.
OC2466892	Deed (Present Owner)	14 03 2022	The Coffee Factory Inc. 101381 Canada Inc.	13802434 Canada Inc.

LAND
REGISTRY
OFFICE #4

04263-0011 (LT)

PAGE 1 OF 2
PREPARED FOR bertucci
ON 2023/05/31 AT 14:51:39

* CERTIFIED IN ACCORDANCE WITH THE LAND TITLES ACT * SUBJECT TO RESERVATIONS IN CROWN GRANT *

PROPERTY DESCRIPTION: PT LT 40, 41, 53 & 54, PL 63 , AS IN NS239549, EXCEPT PT 1 5R11262 ; OTTAWA/GLOUCESTER

PROPERTY REMARKS:

ESTATE/QUALIFIER:
FEE SIMPLE
LT CONVERSION QUALIFIED

RECENTLY:
FIRST CONVERSION FROM BOOK 85

PIN CREATION DATE:
1996/01/29

OWNERS' NAMES
13802434 CANADA INC.

CAPACITY SHARE
ROWN

REG. NUM.	DATE	INSTRUMENT TYPE	AMOUNT	PARTIES FROM	PARTIES TO	CERT/CHKD
<p>**EFFECTIVE 2000/07/29 THE NOTATION OF THE "BLOCK IMPLEMENTATION DATE" OF 1996/01/29 ON THIS PIN**</p> <p>**WAS REPLACED WITH THE "PIN CREATION DATE" OF 1996/01/29**</p> <p>** PRINTOUT INCLUDES ALL DOCUMENT TYPES AND DELETED INSTRUMENTS SINCE 1996/01/26 **</p> <p>**SUBJECT, ON FIRST REGISTRATION UNDER THE LAND TITLES ACT, TO:</p> <p>** SUBSECTION 44(1) OF THE LAND TITLES ACT, EXCEPT PARAGRAPH 11, PARAGRAPH 14, PROVINCIAL SUCCESSION DUTIES *</p> <p>** AND ESCHEATS OR FORFEITURE TO THE CROWN.</p> <p>** THE RIGHTS OF ANY PERSON WHO WOULD, BUT FOR THE LAND TITLES ACT, BE ENTITLED TO THE LAND OR ANY PART OF</p> <p>** IT THROUGH LENGTH OF ADVERSE POSSESSION, PRESCRIPTION, MISDESCRIPTION OR BOUNDARIES SETTLED BY</p> <p>** CONVENTION.</p> <p>** ANY LEASE TO WHICH THE SUBSECTION 70(2) OF THE REGISTRY ACT APPLIES.</p> <p>**DATE OF CONVERSION TO LAND TITLES: 1996/01/29 **</p>						
NS239549	1984/05/15	TRANSFER		*** COMPLETELY DELETED ***	THE COFFEE FACTORY INC. 101381 CANADA INC.	
N384679	1987/04/27	AGREEMENT			THE CITY OF OTTAWA	C
REMARKS: SITE PLAN						
N388846	1987/05/22	CHARGE		*** COMPLETELY DELETED ***	BANK OF MONTREAL	
N391394	1987/06/04	NO ASSG LESSEE INT		*** COMPLETELY DELETED ***	THE BANK OF MONTREAL	
OC2465205	2022/03/08	DISCH OF CHARGE		*** COMPLETELY DELETED *** BANK OF MONTREAL		
REMARKS: N388846.						

NOTE: ADJOINING PROPERTIES SHOULD BE INVESTIGATED TO ASCERTAIN DESCRIPTIVE INCONSISTENCIES, IF ANY, WITH DESCRIPTION REPRESENTED FOR THIS PROPERTY.

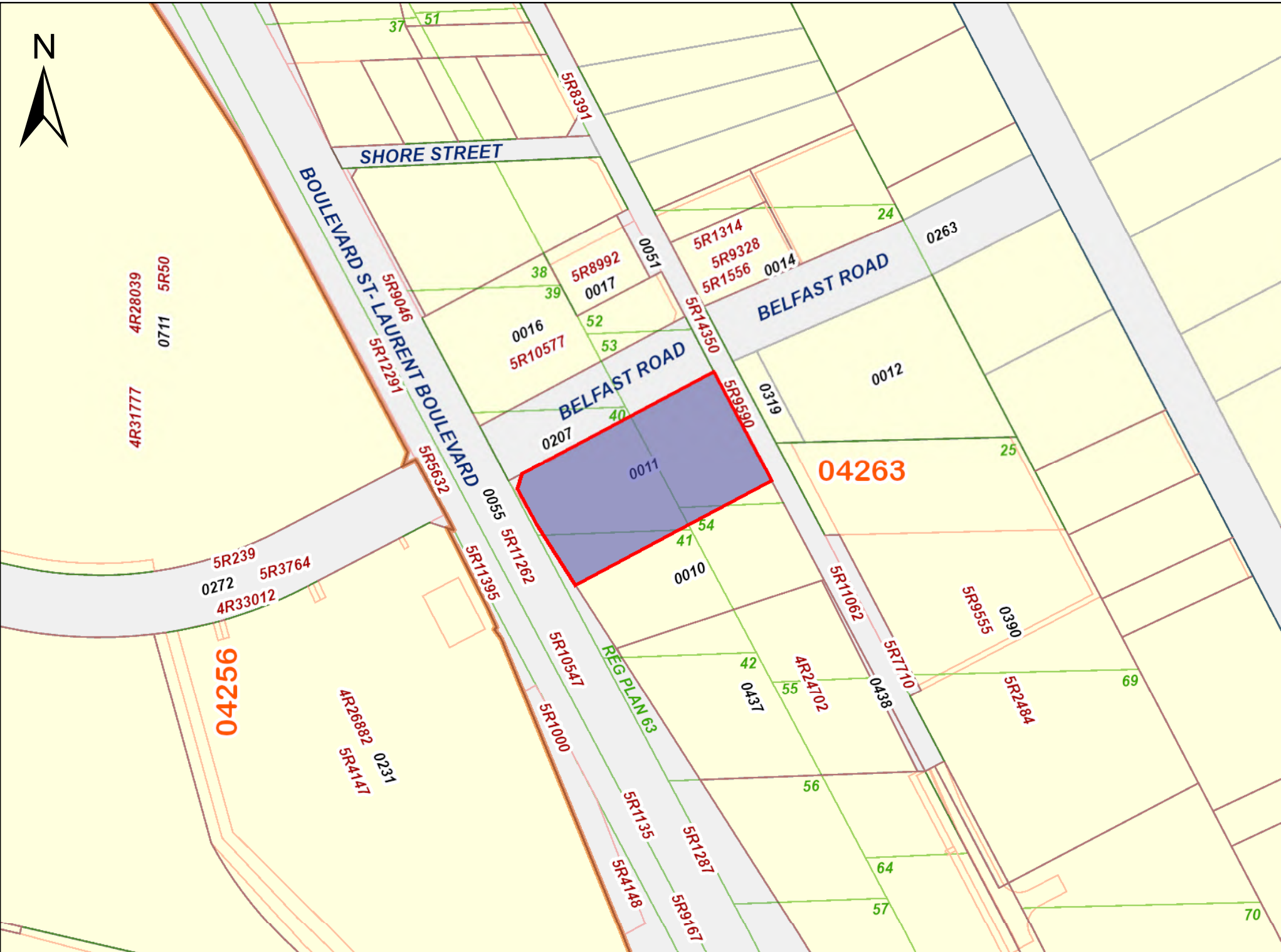
NOTE: ENSURE THAT YOUR PRINTOUT STATES THE TOTAL NUMBER OF PAGES AND THAT YOU HAVE PICKED THEM ALL UP.

LAND
 REGISTRY
 OFFICE #4

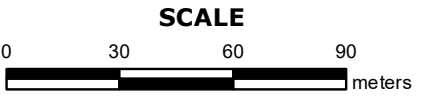
04263-0011 (LT)

* CERTIFIED IN ACCORDANCE WITH THE LAND TITLES ACT * SUBJECT TO RESERVATIONS IN CROWN GRANT *

REG. NUM.	DATE	INSTRUMENT TYPE	AMOUNT	PARTIES FROM	PARTIES TO	CERT/ CHKD
OC2466892	2022/03/14	TRANSFER	\$6,300,000	THE COFFEE FACTORY INC. 101381 CANADA INC.	13802434 CANADA INC.	C
		<i>REMARKS: PLANNING ACT STATEMENTS.</i>				
OC2466893	2022/03/14	CHARGE	\$4,725,000	13802434 CANADA INC.	2537174 ONTARIO LIMITED	C
OC2466894	2022/03/14	NO ASSGN RENT GEN		13802434 CANADA INC.	2537174 ONTARIO LIMITED	C
		<i>REMARKS: OC2466893.</i>				
OC2466897	2022/03/14	APL (GENERAL)		*** COMPLETELY DELETED *** 101381 CANADA INC. THE COFFEE FACTORY INC.		
		<i>REMARKS: DELETES N391394</i>				



PRINTED ON 31 MAY, 2023 AT 14:52:14
FOR BERTUCCI



PROPERTY INDEX MAP
OTTAWA-CARLETON(No. 04)

LEGEND

FREEHOLD PROPERTY	
LEASEHOLD PROPERTY	
LIMITED INTEREST PROPERTY	
CONDOMINIUM PROPERTY	
RETIRED PIN (MAP UPDATE PENDING)	
PROPERTY NUMBER	0449
BLOCK NUMBER	08050
GEOGRAPHIC FABRIC	
EASEMENT	

THIS IS NOT A PLAN OF SURVEY

NOTES

REVIEW THE TITLE RECORDS FOR COMPLETE PROPERTY INFORMATION AS THIS MAP MAY NOT REFLECT RECENT REGISTRATIONS

THIS MAP WAS COMPILED FROM PLANS AND DOCUMENTS RECORDED IN THE LAND REGISTRATION SYSTEM AND HAS BEEN PREPARED FOR PROPERTY INDEXING PURPOSES ONLY

FOR DIMENSIONS OF PROPERTIES BOUNDARIES SEE RECORDED PLANS AND DOCUMENTS

ONLY MAJOR EASEMENTS ARE SHOWN

REFERENCE PLANS UNDERLYING MORE RECENT REFERENCE PLANS ARE NOT ILLUSTRATED



Appendix D

ERIS Database Report





DATABASE REPORT

Project Property: *Phase One ESA - 1531 St. Laurent
Boulevard
1531 St. Laurent Boulevard
Ottawa ON K1G 1A1*

Project No:

Report Type: *RSC Report (Urban)*

Order No: *23051000042*

Requested by: *EnGlobe Corp.*

Date Completed: *May 15, 2023*

Table of Contents

Table of Contents.....	2
Executive Summary.....	3
Executive Summary: Report Summary.....	4
Executive Summary: Site Report Summary - Project Property.....	6
Executive Summary: Site Report Summary - Surrounding Properties.....	7
Executive Summary: Summary By Data Source.....	34
Map.....	67
Aerial.....	68
Topographic Map.....	69
Detail Report.....	70
Unplottable Summary.....	268
Unplottable Report.....	269
Appendix: Database Descriptions.....	270
Definitions.....	279

Notice: IMPORTANT LIMITATIONS and YOUR LIABILITY

Reliance on information in Report: This report DOES NOT replace a full Phase I Environmental Site Assessment but is solely intended to be used as a database review of environmental records.

License for use of information in Report: No page of this report can be used without this cover page, this notice and the project property identifier. The information in Report(s) may not be modified or re-sold.

Your Liability for misuse: Using this Service and/or its reports in a manner contrary to this Notice or your agreement will be in breach of copyright and contract and ERIS may obtain damages for such mis-use, including damages caused to third parties, and gives ERIS the right to terminate your account, rescind your license to any previous reports and to bar you from future use of the Service.

No warranty of Accuracy or Liability for ERIS: The information contained in this report has been produced by ERIS Information Limited Partnership ("ERIS") using various sources of information, including information provided by Federal and Provincial government departments. The report applies only to the address and up to the date specified on the cover of this report, and any alterations or deviation from this description will require a new report. This report and the data contained herein does not purport to be and does not constitute a guarantee of the accuracy of the information contained herein and does not constitute a legal opinion nor medical advice. Although ERIS has endeavored to present you with information that is accurate, ERIS disclaims, any and all liability for any errors, omissions, or inaccuracies in such information and data, whether attributable to inadvertence, negligence or otherwise, and for any consequences arising therefrom. Liability on the part of ERIS is limited to the monetary value paid for this report.

Trademark and Copyright: You may not use the ERIS trademarks or attribute any work to ERIS other than as outlined above. This Service and Report (s) are protected by copyright owned by ERIS Information Limited Partnership. Copyright in data used in the Service or Report(s) (the "Data") is owned by ERIS or its licensors. The Service, Report(s) and Data may not be copied or reproduced in whole or in any substantial part without prior written consent of ERIS.

Executive Summary

Property Information:

Project Property:

*Phase One ESA - 1531 St. Laurent Boulevard
1531 St. Laurent Boulevard Ottawa ON K1G 1A1*

Project No:

Order Information:

Order No:

23051000042

Date Requested:

May 10, 2023

Requested by:

EnGlobe Corp.

Report Type:

RSC Report (Urban)

Historical/Products:

Aerial Photographs

Aerials - National Collection

ERIS Xplorer

[ERIS Xplorer](#)

Land Title Search

Historical Land Title Search

Land Title Search

Current Land Title Search

Topographic Map

RSC Maps

Executive Summary: Report Summary

<i>Database</i>	<i>Name</i>	<i>Searched</i>	<i>Project Property</i>	<i>Boundary to 0.25km</i>	<i>Total</i>
AAGR	<i>Abandoned Aggregate Inventory</i>	Y	0	0	0
AGR	<i>Aggregate Inventory</i>	Y	0	0	0
AMIS	<i>Abandoned Mine Information System</i>	Y	0	0	0
ANDR	<i>Anderson's Waste Disposal Sites</i>	Y	0	0	0
AST	<i>Aboveground Storage Tanks</i>	Y	0	0	0
AUWR	<i>Automobile Wrecking & Supplies</i>	Y	0	6	6
BORE	<i>Borehole</i>	Y	1	7	8
CA	<i>Certificates of Approval</i>	Y	0	13	13
CDRY	<i>Dry Cleaning Facilities</i>	Y	0	0	0
CFOT	<i>Commercial Fuel Oil Tanks</i>	Y	0	0	0
CHEM	<i>Chemical Manufacturers and Distributors</i>	Y	0	0	0
CHM	<i>Chemical Register</i>	Y	0	0	0
CNG	<i>Compressed Natural Gas Stations</i>	Y	0	0	0
COAL	<i>Inventory of Coal Gasification Plants and Coal Tar Sites</i>	Y	0	0	0
CONV	<i>Compliance and Convictions</i>	Y	0	0	0
CPU	<i>Certificates of Property Use</i>	Y	0	0	0
DRL	<i>Drill Hole Database</i>	Y	0	0	0
DTNK	<i>Delisted Fuel Tanks</i>	Y	0	23	23
EASR	<i>Environmental Activity and Sector Registry</i>	Y	0	0	0
EBR	<i>Environmental Registry</i>	Y	0	3	3
ECA	<i>Environmental Compliance Approval</i>	Y	0	8	8
EEM	<i>Environmental Effects Monitoring</i>	Y	0	0	0
EHS	<i>ERIS Historical Searches</i>	Y	3	31	34
EIIS	<i>Environmental Issues Inventory System</i>	Y	0	0	0
EMHE	<i>Emergency Management Historical Event</i>	Y	0	0	0
EPAR	<i>Environmental Penalty Annual Report</i>	Y	0	0	0
EXP	<i>List of Expired Fuels Safety Facilities</i>	Y	0	0	0
FCON	<i>Federal Convictions</i>	Y	0	0	0
FCS	<i>Contaminated Sites on Federal Land</i>	Y	0	0	0
FOFT	<i>Fisheries & Oceans Fuel Tanks</i>	Y	0	0	0
FRST	<i>Federal Identification Registry for Storage Tank Systems (FIRSTS)</i>	Y	0	0	0
FST	<i>Fuel Storage Tank</i>	Y	0	11	11
FSTH	<i>Fuel Storage Tank - Historic</i>	Y	0	4	4
GEN	<i>Ontario Regulation 347 Waste Generators Summary</i>	Y	0	124	124
GHG	<i>Greenhouse Gas Emissions from Large Facilities</i>	Y	0	0	0
HINC	<i>TSSA Historic Incidents</i>	Y	0	1	1

Database	Name	Searched	Project Property	Boundary to 0.25km	Total
IAFT	Indian & Northern Affairs Fuel Tanks	Y	0	0	0
INC	Fuel Oil Spills and Leaks	Y	0	1	1
LIMO	Landfill Inventory Management Ontario	Y	0	0	0
MINE	Canadian Mine Locations	Y	0	0	0
MNR	Mineral Occurrences	Y	0	0	0
NATE	National Analysis of Trends in Emergencies System (NATES)	Y	0	0	0
NCPL	Non-Compliance Reports	Y	0	0	0
NDFT	National Defense & Canadian Forces Fuel Tanks	Y	0	0	0
NDSP	National Defense & Canadian Forces Spills	Y	0	0	0
NDWD	National Defence & Canadian Forces Waste Disposal Sites	Y	0	0	0
NEBI	National Energy Board Pipeline Incidents	Y	0	0	0
NEBP	National Energy Board Wells	Y	0	0	0
NEES	National Environmental Emergencies System (NEES)	Y	0	0	0
NPCB	National PCB Inventory	Y	0	0	0
NPRI	National Pollutant Release Inventory	Y	0	0	0
OGWE	Oil and Gas Wells	Y	0	0	0
OOGW	Ontario Oil and Gas Wells	Y	0	0	0
OPCB	Inventory of PCB Storage Sites	Y	0	0	0
ORD	Orders	Y	0	0	0
PAP	Canadian Pulp and Paper	Y	0	0	0
PCFT	Parks Canada Fuel Storage Tanks	Y	0	0	0
PES	Pesticide Register	Y	0	14	14
PINC	Pipeline Incidents	Y	0	3	3
PRT	Private and Retail Fuel Storage Tanks	Y	0	9	9
PTTW	Permit to Take Water	Y	0	0	0
REC	Ontario Regulation 347 Waste Receivers Summary	Y	0	0	0
RSC	Record of Site Condition	Y	0	0	0
RST	Retail Fuel Storage Tanks	Y	0	10	10
SCT	Scott's Manufacturing Directory	Y	0	17	17
SPL	Ontario Spills	Y	0	25	25
SRDS	Wastewater Discharger Registration Database	Y	0	0	0
TANK	Anderson's Storage Tanks	Y	0	0	0
TCFT	Transport Canada Fuel Storage Tanks	Y	0	0	0
VAR	Variances for Abandonment of Underground Storage Tanks	Y	0	0	0
WDS	Waste Disposal Sites - MOE CA Inventory	Y	0	3	3
WDSH	Waste Disposal Sites - MOE 1991 Historical Approval Inventory	Y	0	0	0
WWIS	Water Well Information System	Y	0	21	21
Total:			4	334	338

Executive Summary: Site Report Summary - Project Property

<i>Map Key</i>	<i>DB</i>	<i>Company/Site Name</i>	<i>Address</i>	<i>Dir/Dist (m)</i>	<i>Elev diff (m)</i>	<i>Page Number</i>
1	BORE		ON	NNE/0.0	0.00	70
2	EHS		1531 St. Laurent Blvd Ottawa ON K1G 1A1	W/0.0	0.00	71
2	EHS		1531 St. Laurent Blvd Ottawa ON K1G 1A1	W/0.0	0.00	72
2	EHS		1531 St. Laurent Blvd Ottawa ON K1G 1A1	W/0.0	0.00	72

Executive Summary: Site Report Summary - Surrounding Properties

<i>Map Key</i>	<i>DB</i>	<i>Company/Site Name</i>	<i>Address</i>	<i>Dir/Dist (m)</i>	<i>Elev Diff (m)</i>	<i>Page Number</i>
3	ECA	1248826 Ontario Inc.	Plan 63, Part of Lots 40 and 41 Ottawa ON K1G 1A1	SE/17.6	0.00	72
4	BORE		ON	ENE/18.2	0.00	72
5	CA	OTTAWA CITY	ST. LAURENT BLVD./BELFAST RD. OTTAWA CITY ON	W/21.9	0.00	74
5	SPL	FRANCIS FUELS	O.C. TRANSPO BELFAST & ST.LAURENT ST. TANK TRUCK (CARGO) OTTAWA CITY ON	W/21.9	0.00	75
5	SPL	UNKNOWN	CREEK SOUTH OF BELFAST RD, WEST OF ST. LAURENT BLVD. OTTAWA CITY ON	W/21.9	0.00	75
5	SPL	O.C. TRANSPO	FROM BELFAST ST. TO ST. LAURENT BLVD AND UP TO ELMVALE SHOPPING CENTRE MOTOR VEHICLE (OPERATING FLUID) OTTAWA CITY ON	W/21.9	0.00	76
5	SPL		Belfast Rd and St Laurent Blvd Ottawa ON	W/21.9	0.00	77
5	SPL	City of Ottawa	St Laurent Blvd and Belfast Rd Ottawa ON	W/21.9	0.00	78
6	GEN	Lacombe Waste Services	1555 St. Laurent Blvd. Ottawa ON	SE/22.1	0.00	78
6	GEN	2207488 ONTARIO LTD	1555 ST. LAURENT BLVD ottawa ON	SE/22.1	0.00	79
7	CA	MAYNARD ROWLANDS DENISON	1550 TRIOLE STREET (SWM) OTTAWA CITY ON K1B 3T2	SE/23.4	0.00	79

Map Key	DB	Company/Site Name	Address	Dir/Dist (m)	Elev Diff (m)	Page Number
7	AUWR	FAST WHEEL AUTOMOTIVES INC	1550 TRIOLE ST OTTAWA ON K1B 3T2	SE/23.4	0.00	79
7	GEN	TUFF-KOTE DINOL	1550 TRIOLE STREET OTTAWA ON K1B 3T2	SE/23.4	0.00	79
7	GEN	TUFF-KOTE DINOL 37-768	1550 TRIOLE STREET OTTAWA ON K1B 3T2	SE/23.4	0.00	80
8	SPL		SW Corner of St. Laurent Blvd and Belfast St. Ottawa, ON. OTTAWA ON	W/25.8	0.00	80
9	BORE		ON	NE/46.4	-0.69	81
10	WWIS		1520 TRIORE ST OTTAWA ON Well ID: 7302193	NNW/47.9	0.00	82
11	WWIS		1520 TRIOLE ST OTTAWA ON Well ID: 7302195	NNE/48.3	-0.31	86
12	WWIS		1520 Triole Street Ottawa ON Well ID: 7302194	N/48.4	0.00	89
13	PRT	DOMINION PROPANE CORP ATTN VIOLET CHAN	1515 ST LAURENT BLVD PRT LOT 52 OTTAWA ON K1G0Z9	NW/48.9	0.00	92
13	PRT	SUNYS PETROLEUM INC	1515 ST LAURENT BLVD PRT LOT 52 OTTAWA ON K1G0Z9	NW/48.9	0.00	92
13	PRT		1515 ST LAURENT BLVD. OTTAWA ON	NW/48.9	0.00	93
13	SPL	SUNNY'S PETROLEUM	1515 ST. LAURENT BLVD SERVICE CENTRE OTTAWA CITY ON K1G 0Z9	NW/48.9	0.00	93
13	RST	CLASS A SERVICE CENTRE (1994) LTD	1515 ST LAURENT BLVD OTTAWA ON K1G0Z9	NW/48.9	0.00	93

<i>Map Key</i>	<i>DB</i>	<i>Company/Site Name</i>	<i>Address</i>	<i>Dir/Dist (m)</i>	<i>Elev Diff (m)</i>	<i>Page Number</i>
13	RST	SUNYS PETROLEUM INC	1515 ST LAURENT BLVD OTTAWA ON K1G0Z9	NW/48.9	0.00	94
13	RST	SUNYOS ENERGY INC	1515 ST LAURENT BLVD OTTAWA ON K1G 0Z9	NW/48.9	0.00	94
13	RST	SUNLIGHT OIL LTD	1515 ST LAURENT BLVD OTTAWA ON K1G 0Z9	NW/48.9	0.00	94
13	RST	FAST LUBE	1515 ST LAURENT BLVD OTTAWA ON K1G 0Z9	NW/48.9	0.00	94
13	RST	SUNY'S ENERGY INC	1515 ST LAURENT BLVD OTTAWA ON K1G 0Z9	NW/48.9	0.00	94
13	GEN	SUNLIGHT OIL LTD.	1515 ST.LAURENT BLVD OTTAWA ON K1G 0Z9	NW/48.9	0.00	95
13	RST	OTTAWA IMPORTS	1515 ST LAURENT BLVD OTTAWA ON K1G 0Z9	NW/48.9	0.00	95
13	FSTH	SUNYS ENERGY INC	1515 ST LAURENT BLVD OTTAWA ON K1G 0Z9	NW/48.9	0.00	95
13	AUWR	SUNLIGHT OIL LTD	1515 ST LAURENT BLVD OTTAWA ON K1G 0Z9	NW/48.9	0.00	96
13	GEN	GILLES DUBE INVESTMENTS	1515 St. Laurent Blvd. Ottawa ON K1G 0Z9	NW/48.9	0.00	96
13	DTNK	ENBRIDGE CONSUMERS GAS ATTN: MICHAEL TREMAYNE; MGR NGV	1515 ST LAURENT BLVD OTTAWA ON	NW/48.9	0.00	96
13	DTNK	SUNYS ENERGY INC	1515 ST. LAURENT BLVD OTTAWA ON K1G 0Z9	NW/48.9	0.00	97
13	DTNK	SUNLIGHT OIL LTD	1515 ST LAURENT BLVD OTTAWA ON	NW/48.9	0.00	97

Map Key	DB	Company/Site Name	Address	Dir/Dist (m)	Elev Diff (m)	Page Number
13	DTNK	SUNLIGHT OIL LTD	1515 ST LAURENT BLVD OTTAWA ON	NW/48.9	0.00	98
13	DTNK	RAFAH SHOOMAN	1515 ST LAURENT BLVD OTTAWA ON	NW/48.9	0.00	99
13	DTNK	SUPERIOR PROPANE INC	1515 ST LAURENT BLVD OTTAWA ON	NW/48.9	0.00	99
13	DTNK	MACEWEN PETROLEUM INC***	1515 ST LAURENT BLVD OTTAWA ON	NW/48.9	0.00	100
13	DTNK	MACEWEN PETROLEUM INC***	1515 ST LAURENT BLVD OTTAWA ON	NW/48.9	0.00	100
13	DTNK	MACEWEN PETROLEUM INC***	1515 ST LAURENT BLVD OTTAWA ON	NW/48.9	0.00	101
13	DTNK	MACEWEN PETROLEUM INC***	1515 ST LAURENT BLVD OTTAWA ON	NW/48.9	0.00	102
13	DTNK	SUPERIOR PROPANE INC	1515 ST LAURENT BLVD OTTAWA ON	NW/48.9	0.00	102
13	FST	MACEWEN PETROLEUM INC	1515 ST. LAURENT BLVD OTTAWA K1G 0Z9 ON CA ON	NW/48.9	0.00	103
13	FST	MACEWEN PETROLEUM INC	1515 ST. LAURENT BLVD OTTAWA K1G 0Z9 ON CA ON	NW/48.9	0.00	103
13	FST	MACEWEN PETROLEUM INC	1515 ST. LAURENT BLVD OTTAWA K1G 0Z9 ON CA ON	NW/48.9	0.00	104
13	DTNK	MACEWEN PETROLEUM INC***	1515 ST. LAURENT BLVD OTTAWA K1G 0Z9 ON CA ON	NW/48.9	0.00	104

Map Key	DB	Company/Site Name	Address	Dir/Dist (m)	Elev Diff (m)	Page Number
13	DTNK	MACEWEN PETROLEUM INC***	1515 ST. LAURENT BLVD OTTAWA K1G 0Z9 ON CA ON	NW/48.9	0.00	105
13	DTNK	MACEWEN PETROLEUM INC***	1515 ST. LAURENT BLVD OTTAWA K1G 0Z9 ON CA ON	NW/48.9	0.00	106
13	DTNK	MACEWEN PETROLEUM INC***	1515 ST. LAURENT BLVD OTTAWA K1G 0Z9 ON CA ON	NW/48.9	0.00	106
13	FST	MACEWEN PETROLEUM INC	1515 ST. LAURENT BLVD OTTAWA K1G 0Z9 ON CA ON	NW/48.9	0.00	107
13	DTNK		1515 ST. LAURENT BLVD OTTAWA ON K1G 0Z9	NW/48.9	0.00	107
13	FST	MACEWEN PETROLEUM INC	1515 ST. LAURENT BLVD OTTAWA K1G 0Z9 ON CA ON	NW/48.9	0.00	108
13	FST	MACEWEN PETROLEUM INC	1515 ST. LAURENT BLVD OTTAWA K1G 0Z9 ON CA ON	NW/48.9	0.00	108
13	FST	MACEWEN PETROLEUM INC	1515 ST. LAURENT BLVD OTTAWA K1G 0Z9 ON CA ON	NW/48.9	0.00	109
14	EBR	1408567 Ontario Inc.	1039 Belfast Rd. Ottawa Ontario K1B 3S2 Ottawa ON	NE/52.3	-1.00	109
14	CA	1408567 Ontario Inc.	1039 Belfast Rd. Ottawa ON K1B 3S2	NE/52.3	-1.00	110
14	ECA	1408567 Ontario Inc.	1039 Belfast Rd. Ottawa ON K1B 3S2	NE/52.3	-1.00	110
15	GEN	TRIOLE SMALL ENGINE REPAIRS LTD.	1520-B TRIOLE ST. OTTAWA ON K1B 3S9	N/54.0	0.00	110

Map Key	DB	Company/Site Name	Address	Dir/Dist (m)	Elev Diff (m)	Page Number
15	GEN	TRIOLE SMALL ENGINE REPAIRS LTD. 37-497	1520-B TRIOLE ST. OTTAWA ON K1B 3S9	N/54.0	0.00	111
15	GEN	TRIOLE SMALL ENGINE REPAIRS LIMITED	1520-B TRIOLE STREET OTTAWA ON K1B 3S9	N/54.0	0.00	111
15	SCT	Logs End Inc.	1520 Triole St Ottawa ON K1B 3S9	N/54.0	0.00	112
15	EHS		1520 Triole St Ottawa ON K1B3S9	N/54.0	0.00	112
16	EHS		1520 Lagan Way Ottawa ON K1B 3S9	N/60.6	-0.31	112
16	EHS		1520 Lagan Way Ottawa ON K1B 3S9	N/60.6	-0.31	113
16	EHS		1520 Lagan Way Ottawa ON K1B 3S9	N/60.6	-0.31	113
17	AUWR	BELFAST AUTO RECYCLING & GARAGE	1038 BELFAST RD OTTAWA ON K1B 3S3	ENE/64.6	-0.31	113
17	PES	160539 CANADA INC O/A NUTRILAWN - OTTAWA	1038 BELFAST RD OTTAWA ON K1B 3S3	ENE/64.6	-0.31	113
17	EHS		1038 Belfast Road Ottawa ON K1B 3S3	ENE/64.6	-0.31	114
17	GEN	John Miller	1038 Belfast Rd. Ottawa ON K1B 3S3	ENE/64.6	-0.31	114
17	SPL	Enbridge Gas Distribution Inc.	1038A Belfast rd Ottawa ON K1B 3S3	ENE/64.6	-0.31	114
17	SPL	Enbridge Gas Distribution Inc.	1038 A Belfast Road Ottawa ON K1B 3S3	ENE/64.6	-0.31	115

Map Key	DB	Company/Site Name	Address	Dir/Dist (m)	Elev Diff (m)	Page Number
17	PINC		1038 A Belfast Road, Ottawa ON	ENE/64.6	-0.31	116
17	PINC		1038A Belfast Road, Ottawa ON	ENE/64.6	-0.31	116
17	GEN	John Miller	1038 Belfast Rd. Ottawa ON	ENE/64.6	-0.31	116
17	EHS		1038 Belfast Rd Ottawa ON K1B3S3	ENE/64.6	-0.31	117
17	PES	160539 CANADA INC O/A NUTRILAWN - OTTAWA	1038 BELFAST RD OTTAWA ON K1B3S3	ENE/64.6	-0.31	117
17	PES	10094510 CANADA INC O/A MOSQUITO BUZZ OTTAWA	1038 BELFAST RD OTTAWA ON K1B3S3	ENE/64.6	-0.31	117
17	PES	160539 CANADA INC	1038 Belfast RD Ottawa ON K1B 3S3	ENE/64.6	-0.31	118
17	PES	10094510 CANADA INC.	1038 Belfast RD Ottawa ON K1B 3S3	ENE/64.6	-0.31	118
17	PES	160539 CANADA INC O/A NUTRILAWN - OTTAWA	1038 BELFAST RD OTTAWA ON K1B3S3	ENE/64.6	-0.31	119
17	PES	160539 CANADA INC	1038 Belfast RD Ottawa ON K1B 3S3	ENE/64.6	-0.31	119
17	PES	10094510 CANADA INC.	1038 Belfast RD Ottawa ON K1B 3S3	ENE/64.6	-0.31	119
17	GEN	6860036 Canada Inc.	1038-A Belfast Road Ottawa ON K1B 3S3	ENE/64.6	-0.31	120
17	PES	160539 CANADA INC	1038 Belfast RD Ottawa ON K1B 3S3	ENE/64.6	-0.31	120

Map Key	DB	Company/Site Name	Address	Dir/Dist (m)	Elev Diff (m)	Page Number
17	PES	10094510 CANADA INC.	1038 Belfast RD Ottawa ON K1B 3S3	ENE/64.6	-0.31	120
17	GEN	6860036 Canada Inc.	1038-A Belfast Road Ottawa ON K1B 3S3	ENE/64.6	-0.31	121
17	GEN	6860036 Canada Inc.	1038-A Belfast Road Ottawa ON K1B 3S3	ENE/64.6	-0.31	121
17	PES		1038 Belfast RD Ottawa ON K1B 3S3	ENE/64.6	-0.31	122
17	PES		1038 Belfast RD Ottawa ON K1B 3S3	ENE/64.6	-0.31	122
17	GEN	6860036 Canada Inc.	1038-A Belfast Road Ottawa ON K1B 3S3	ENE/64.6	-0.31	122
17	PES	160539 CANADA INC	1038 Belfast RD Ottawa ON K1B 3S3	ENE/64.6	-0.31	123
17	PES	10094510 CANADA INC.	1038 Belfast RD Ottawa ON K1B 3S3	ENE/64.6	-0.31	123
18	EHS		1521 Triole Street Ottawa ON K1B 3S4	NNE/68.9	-1.03	123
18	CA	Milan Fait	1521 Triole Street Ottawa ON K1B 3S4	NNE/68.9	-1.03	124
18	ECA	Milan Fait	1521 Triole Street Ottawa ON K1B 3S2	NNE/68.9	-1.03	124
19	BORE		ON	WNW/72.0	0.00	124
20	WWIS		1043 1049 BELFAST ROAD OTTAWA ON <i>Well ID: 7269214</i>	NE/74.4	-1.00	126

Map Key	DB	Company/Site Name	Address	Dir/Dist (m)	Elev Diff (m)	Page Number
21	WWIS		1520 TRIOLE ST OTTAWA ON <i>Well ID: 7302196</i>	NNW/76.1	0.00	129
22	WWIS		1043 1049 BELFAST ROAD Ottawa ON <i>Well ID: 7269215</i>	ENE/77.8	-1.00	133
23	EHS		1043- 1049 Belfast Road Ottawa ON K1B 3S2	NE/86.7	-1.00	136
23	EHS		1043-1049 Belfast Road Ottawa ON K1B 3S2	NE/86.7	-1.00	136
24	GEN	AUTO-PAK LTD.	1045 BELFAST ROAD OTTAWA ON K1B 3S2	NE/86.9	-1.00	136
25	RST	FAST LUBE	1043 BELFAST RD OTTAWA ON K1B 3S2	NE/87.6	-1.00	136
25	RST	MR TIRE GARAGE	1043 BELFAST RD OTTAWA ON K1B3S2	NE/87.6	-1.00	137
25	EHS		1043 Belfast Rd Ottawa ON K1B3S2	NE/87.6	-1.00	137
25	RST	MR TIRE GARAGE	1043 BELFAST RD OTTAWA ON K1B3S2	NE/87.6	-1.00	137
26	CA	1168483 ONTARIO INC.	1560 TRIOLE STREET (SWM) OTTAWA CITY ON K1B 3T2	SE/87.7	0.00	137
26	SPL	UNKNOWN	1560 TRIOLE STREET AT THE NUDEN OTTAWA CITY ON K1B 3T2	SE/87.7	0.00	138
26	EHS		1560 Triole Street Ottawa ON K1B 3T2	SE/87.7	0.00	138
26	AUWR	PERFORMANCE AUTO CARE	1575 ST LAURENT BLVD OTTAWA ON K1G 1A1	SE/87.7	0.00	138

Map Key	DB	Company/Site Name	Address	Dir/Dist (m)	Elev Diff (m)	Page Number
26	SPL		1575 St. Laurent Blvd Ottawa ON K1G 1A1	SE/87.7	0.00	139
26	HINC		1575 ST. LAURENT BOULEVARD OTTAWA ON K1G 1A1	SE/87.7	0.00	139
26	GEN	PERFORMANCE AUTOCARE	1575 ST. LAURENT BLVD. OTTAWA ON K1G 1A1	SE/87.7	0.00	140
27	WWIS		1515 TRIOLE AVENUE OTTAWA ON <i>Well ID: 7303885</i>	NNE/88.7	-1.00	140
28	SPL	A & M AUTO PARTS	ON BELFAST ROAD, WEST OF MICHEAL MOTOR VEHICLE (OPERATING FLUID) OTTAWA CITY ON	ENE/92.6	-1.03	144
29	WWIS		1043 1049 BELFAST ROAD Ottawa ON <i>Well ID: 7269213</i>	NE/101.9	-1.00	144
30	EHS		1499 St. Laurent Boulevard Ottawa ON K1G0Z	NW/104.0	0.00	147
31	GEN	BEAVER CONSTRUCTION OF ONTARIO	DIV. OF BEAVER CONSTRUCTION GROUP LTD. 1547 TRIOLE STREET OTTAWA ON K1B 3T1	ESE/106.0	0.00	148
31	GEN	BEAVER CONSTRUCTION OF ONTARIO	1547 TRIOLE STREET OTTAWA ON K1B 3T1	ESE/106.0	0.00	148
31	GEN	BEAVER CONSTRUCTION OF ONTARIO 05-116	DIV. OF BEAVER CONSTRUCTION GROUP LTD. 1547 TRIOLE STREET OTTAWA ON K1B 3T1	ESE/106.0	0.00	148
31	GEN	R.L. COOLSAET OF CANADA LTD. 51-027	1547 TRIOLE OTTAWA ON K1B 3T1	ESE/106.0	0.00	149
31	GEN	DICKIE MOORE RENTALS 13- 438	1547 TRIOLE STREET OTTAWA ON K1B 3T1	ESE/106.0	0.00	149
31	GEN	R.L. COOL(OUT OF BUSINESS) D.	1547 TRIOLE OTTAWA ON K1B 3T1	ESE/106.0	0.00	150

<i>Map Key</i>	<i>DB</i>	<i>Company/Site Name</i>	<i>Address</i>	<i>Dir/Dist (m)</i>	<i>Elev Diff (m)</i>	<i>Page Number</i>
31	GEN	DICKIE MOORE RENTALS	1547 TRIOLE STREET OTTAWA ON K1B 3T1	ESE/106.0	0.00	150
31	GEN	DICKIE MOORE	1547 TRIOLE ST OTTAWA ON K1B 3T1	ESE/106.0	0.00	150
31	GEN	DICKIE MOORE RENTALS	1547 TRIOLE STREET OTTAWA ON K1B 3T1	ESE/106.0	0.00	151
31	GEN	DICKIE MOORE RENTALS	1547 TRIOLE STREET OTTAWA ON K1B 3T1	ESE/106.0	0.00	151
31	GEN	DICKIE MOORE RENTALS	1547 TRIOLE STREET Ottawa ON	ESE/106.0	0.00	152
31	GEN	DICKIE MOORE RENTALS	1547 TRIOLE STREET Ottawa ON	ESE/106.0	0.00	152
31	GEN	DICKIE MOORE RENTALS	1547 TRIOLE STREET Ottawa ON	ESE/106.0	0.00	153
31	GEN	DICKIE MOORE RENTALS	1547 TRIOLE STREET Ottawa ON K1B 3T1	ESE/106.0	0.00	153
31	GEN	DICKIE MOORE RENTALS	1547 TRIOLE STREET Ottawa ON K1B 3T1	ESE/106.0	0.00	154
31	GEN	DICKIE MOORE RENTALS	1547 TRIOLE STREET Ottawa ON K1B 3T1	ESE/106.0	0.00	154
31	GEN	DICKIE MOORE RENTALS	1547 TRIOLE STREET Ottawa ON K1B 3T1	ESE/106.0	0.00	155
31	GEN	DICKIE MOORE RENTALS	1547 Lagan Way Ottawa ON K1B 3T1	ESE/106.0	0.00	155
31	GEN	DICKIE MOORE RENTALS	1547 Lagan Way Ottawa ON K1B 3T1	ESE/106.0	0.00	156

Map Key	DB	Company/Site Name	Address	Dir/Dist (m)	Elev Diff (m)	Page Number
31	GEN	DICKIE MOORE RENTALS	1547 Lagan Way Ottawa ON K1B 3T1	ESE/106.0	0.00	156
32	EHS		1499 St. Laurent Boulevard Ottawa ON K1G 0Z9	NW/107.0	0.00	157
33	EHS		1499 St. Laurent Blvd Ottawa ON K1G 0Z9	NW/110.6	0.00	157
34	SCT	PRO PRINTERS	1010 BELFAST RD OTTAWA ON K1G 4A2	WSW/112.2	-0.32	157
34	SCT	Pro Printers Inc.	1010 Belfast Rd Ottawa ON K1G 4A2	WSW/112.2	-0.32	158
34	SPL	Hydraulic Spill<UNOFFICIAL>	1010 Belfast Road Ottawa ON	WSW/112.2	-0.32	158
34	EHS		1000-1010 belfast road Ottawa ON K1G 4A2	WSW/112.2	-0.32	159
34	GEN	retina centre of ottawa	1010 Belfast Road Unit 1000 ottawa ON K1G4A2	WSW/112.2	-0.32	159
34	GEN	retina centre of ottawa	1010 Belfast Road Unit 1000 ottawa ON K1G4A2	WSW/112.2	-0.32	159
35	WWIS		1556 MICHAEL ST OTTAWA ON <i>Well ID: 7256600</i>	E/121.8	0.00	160
36	SPL	K&S Auto Services	1516 Michael St Ottawa ON K1B 3S1	ENE/124.7	-1.33	163
37	SPL	UNKNOWN	1000 BELFAST RD. OTTAWA CITY ON K1G 4A2	SW/127.1	-0.80	164
37	SPL	City of Ottawa	1000 Belfast Rd. Ottawa ON	SW/127.1	-0.80	165

Map Key	DB	Company/Site Name	Address	Dir/Dist (m)	Elev Diff (m)	Page Number
38	WWIS		1556 MICHAEL STREET OTTAWA ON <i>Well ID: 7256598</i>	E/131.3	0.00	165
39	EHS		1060 Belfast Road Ottawa ON K1B 3S3	ENE/134.2	-1.06	169
39	EHS		1060 Belfast Road Ottawa ON K1B 3S3	ENE/134.2	-1.06	169
39	EHS		1060 Belfast Road Ottawa ON K1B 3S3	ENE/134.2	-1.06	169
40	PRT	BNR EQUIPMENT RENTALS	1550 MICHAEL ST OTTAWA ON K1B3T7	E/140.2	0.00	170
40	PRT	B N R EQUIPMENT RENTALS	1550 MICHAEL ST OTTAWA ON K1B3T7	E/140.2	0.00	170
40	GEN	BNR EQUIPMENT	DIV. OF 754643 ONTARIO LTD. 1550 MICHAEL ST. OTTAWA ON K1B 3T7	E/140.2	0.00	170
40	GEN	BNR EQUIPMENT (OUT OF BUSINESS)	DIV. OF 754643 ONTARIO LTD. 1550 MICHAEL ST. OTTAWA ON K1B 3T7	E/140.2	0.00	170
40	GEN	BNR EQUIPMENT (OUT OF BUSINESS) 04-269	DIV. OF 754643 ONTARIO LTD. 1550 MICHAEL ST. OTTAWA ON K1B 3T7	E/140.2	0.00	171
41	GEN	RJ LAFLAMME LIFT TRUCK INCORPORATE	2311 SHORE STREET, OTTAWA, ON K1B 3S7	NNW/149.5	-0.75	171
41	GEN	RJ LAFLAMME LIFT TRUCK INCORPORATE	2311 SHORE STREET OTTAWA ON K1B 3S7	NNW/149.5	-0.75	171
41	GEN	RJ LAFLAMME LIFT(OUT OF BUSINESS)	2311 SHORE STREET OTTAWA ON K1B 3S7	NNW/149.5	-0.75	172

Map Key	DB	Company/Site Name	Address	Dir/Dist (m)	Elev Diff (m)	Page Number
41	GEN	RJ LAFLAMME LIFT(OUT OF BUSINESS) 33-428	2311 SHORE STREET OTTAWA ON K1B 3S7	NNW/149.5	-0.75	172
42	GEN	MAX AUTO SUPPLY INC. 26-978	1556 RUE MICHAEL STREET OTTAWA ON K1G 3H9	E/149.7	0.00	172
42	GEN	MAX AUTO SUPPLY	1556 MICHAEL STREET OTTAWA ON K1G 3H9	E/149.7	0.00	173
42	GEN	MAX AUTO SUPPLY LTD	1556 MICHAEL STREET OTTAWA ON	E/149.7	0.00	173
42	EHS		1556 Michael Street Ottawa ON K1B 3T7	E/149.7	0.00	174
42	GEN	MAX AUTO SUPPLY LTD	1556 MICHAEL STREET OTTAWA ON K1B 3T7	E/149.7	0.00	174
42	GEN	MAX AUTO SUPPLY LTD	1556 MICHAEL STREET OTTAWA ON K1B 3T7	E/149.7	0.00	175
42	GEN	MAX AUTO SUPPLY LTD	1556 MICHAEL STREET OTTAWA ON K1B 3T7	E/149.7	0.00	175
42	GEN	MAX AUTO SUPPLY LTD	1556 MICHAEL STREET OTTAWA ON K1B 3T7	E/149.7	0.00	176
42	GEN	MAX AUTO SUPPLY LTD	1556 MICHAEL STREET OTTAWA ON K1G 3H9	E/149.7	0.00	176
42	EHS		1556 Michael St Ottawa ON K1B3T7	E/149.7	0.00	177
43	WWIS		1556 MICHAEL STREET OTTAWA ON Well ID: 7256599	E/155.8	0.00	177
44	SCT	ENREL ENERGY CORP.	1485 TRIOLE ST OTTAWA ON K1B 3S4	N/156.2	-0.97	181

Map Key	DB	Company/Site Name	Address	Dir/Dist (m)	Elev Diff (m)	Page Number
45	EBR	Allard's Paint & Body Shop Ltd.	1487 Triole Street Ottawa Ontario K1B 3S4 Ottawa ON	N/156.3	-0.97	181
45	CA	Allard's Paint & Body Shop Ltd.	1487 Triole Street Ottawa ON K1B 3S4	N/156.3	-0.97	181
45	INC		1487 TRIOLE STREET, OTTAWA ON K1B 3S4	N/156.3	-0.97	182
45	ECA	Allard's Paint & Body Shop Ltd.	1487 Triole Street Ottawa ON K1B 3S4	N/156.3	-0.97	182
46	CA	OTTAWA CITY - TRIOLE ST. /MICHAEL ST.	SHORE ST./ST. LAURENT BLVD. OTTAWA CITY ON	NW/157.2	0.00	183
47	CA	Nayel Automotive Inc.	2321 Shore St. OTTAWA ON K1B 3S7	NNW/158.6	0.08	183
47	CA	Nayel Automotive Inc.	2321 Shore St. Ottawa ON K1B 3S7	NNW/158.6	0.08	183
47	ECA	Nayel Automotive Inc.	2321 Shore St. OTTAWA ON	NNW/158.6	0.08	184
48	WWIS		ON Well ID: 1508501	NE/168.3	-2.00	184
49	CA	OTTAWA CITY - ST. LAURENT BLVD.	MICHAEL ST./BELFAST RD. OTTAWA CITY ON	ENE/168.7	-1.00	187
49	SPL	UNKNOWN	MICHEAL STREET/BELFAST RD. OTTAWA CITY ON	ENE/168.7	-1.00	187
49	SPL	UNKNOWN	MICHAEL & BELFAST ST. OTTAWA CITY ON	ENE/168.7	-1.00	188
49	SPL	PUC	BELFAST AND MICHAEL STREETS OTTAWA CITY ON	ENE/168.7	-1.00	188

Map Key	DB	Company/Site Name	Address	Dir/Dist (m)	Elev Diff (m)	Page Number
49	SPL	OTTAWA-CARLETON	BELFAST & MICHAEL STS. OC TRANSPO GARAGE OTTAWA CITY ON	ENE/168.7	-1.00	189
49	SPL	UNKNOWN	DITCH AT BELFAST & MICHAEL ST. OTTAWA CITY ON	ENE/168.7	-1.00	190
49	GEN	City of Ottawa	Belfast & Michael Streets Ottawa ON	ENE/168.7	-1.00	191
50	BORE		ON	E/169.0	0.21	191
51	WWIS		ON <i>Well ID:</i> 1508502	E/169.1	0.21	192
52	CA	958611 ONTARIO INC.	1508 MICHAEL STREET OTTAWA CITY ON K1B 3S1	NE/169.9	-2.03	195
52	GEN	SUNTRACT RENTALS	1508 MICHAEL STREET, OTTAWA, ON K1B 3S1	NE/169.9	-2.03	195
52	GEN	SUNTRACT RENTALS	1508 MICHAEL STREET OTTAWA ON K1B 3S1	NE/169.9	-2.03	196
52	GEN	SUNTRACT RENTALS (OUT OF BUSINESS)	1508 MICHAEL STREET OTTAWA ON K1B 3S1	NE/169.9	-2.03	196
52	GEN	SUNTRACT RENTALS 36-431	1508 MICHAEL STREET OTTAWA ON K1B 3S1	NE/169.9	-2.03	197
52	DTNK	LPG AUTOMOTIVE LTD	1508 MICHAEL ST OTTAWA ON	NE/169.9	-2.03	197
53	EHS		1568 Michael St. Ottawa ON K1B 3T7	E/170.9	0.69	198
54	GEN	MULTIDICK INC.	1506 MICHAEL STREET - AT THE BACK OTTAWA ON K1B 3S1	NE/174.2	-2.00	198

Map Key	DB	Company/Site Name	Address	Dir/Dist (m)	Elev Diff (m)	Page Number
54	GEN	MULTIDICK INC. 27-431	1506 MICHAEL STREET - AT THE BACK OTTAWA ON K1B 3S1	NE/174.2	-2.00	198
54	GEN	PERCO LTD.	1506 MICHAEL STREET OTTAWA ON K1B 3S1	NE/174.2	-2.00	199
54	GEN	PERCO LTD. 30-934	1506 MICHAEL STREET OTTAWA ON K1B 3S1	NE/174.2	-2.00	199
54	EBR	1457927 Ontario Ltd.	1504 A Michael Street Ottawa K1B 3S1 CITY OF OTTAWA ON	NE/174.2	-2.00	199
54	ECA	1457927 Ontario Ltd.	1504A Michael St Ottawa ON K1B 3S1	NE/174.2	-2.00	200
55	CA	1457927 Ontario Ltd.	1504A Michael St Ottawa ON	NE/174.3	-2.00	200
56	SCT	Door Corp.	1537 Michael St Ottawa ON K1B 3T3	ENE/177.9	-1.00	200
57	BORE		ON	WNW/187.3	0.00	201
58	AUWR	PERFORMANCE AUTO CARE	1477 TRIOLE ST OTTAWA ON K1B 3S4	N/194.3	-2.15	202
58	AUWR	PERFORMANCE AUTO CARE	1477 TRIOLE ST OTTAWA ON K1B3S4	N/194.3	-2.15	202
59	EHS		1476 Triole Street Ottawa ON K1B 3S6	NNW/195.6	-0.96	202
60	BORE		ON	ENE/207.6	-2.03	203
61	GEN	1686737	1555 Michael Street Ottawa ON K1B 3T3	E/208.9	0.03	204

Map Key	DB	Company/Site Name	Address	Dir/Dist (m)	Elev Diff (m)	Page Number
61	GEN	1686737	1555 Michael Street Ottawa ON K1B 3T3	E/208.9	0.03	204
61	GEN	1686737	1555 Michael Street Ottawa ON K1B 3T3	E/208.9	0.03	205
61	GEN	J.R Lawn Maintenance & Snow Removal Inc.	1555 Michael Street Ottawa ON K1B 3T3	E/208.9	0.03	205
62	GEN	SOULARD RENTALS LTD.	1485 ST-LAURENT BLVD OTTAWA ON K1G 3Z9	NW/209.9	-1.03	206
62	GEN	Scaffex Inc	1485 St Laurent Blvd 2nd Floor Ottawa ON K1G 3Z9	NW/209.9	-1.03	206
62	GEN	Scaffex Inc	1485 St Laurent Blvd 2nd Floor Ottawa ON K1G 3Z9	NW/209.9	-1.03	207
62	EHS		1485 St Laurent Blvd Ottawa ON K1G 3Z9	NW/209.9	-1.03	207
62	GEN	SCAFFEX Inc	1485 St Laurent Blvd Ottawa ON K1G 3Z9	NW/209.9	-1.03	207
62	GEN	SCAFFEX Inc	1485 St Laurent Blvd Ottawa ON K1G 3Z9	NW/209.9	-1.03	208
62	GEN	SCAFFEX Inc	1485 St Laurent Blvd Ottawa ON K1G 3Z9	NW/209.9	-1.03	208
63	CA		1500 Michael Street Ottawa ON K1B 3S1	NNE/210.4	-2.93	209
63	ECA	Scaffold Fast Ottawa Inc.	1500 Michael Street Ottawa ON K1S 4K3	NNE/210.4	-2.93	209
63	GEN	Scaffold Fast	1500 Michael st ottawa ON K1B 3S1	NNE/210.4	-2.93	209

Map Key	DB	Company/Site Name	Address	Dir/Dist (m)	Elev Diff (m)	Page Number
63	GEN	Scaffold Fast	1500 Michael st ottawa ON K1B 3S1	NNE/210.4	-2.93	210
63	GEN	Scaffold Fast	1500 Michael st ottawa ON K1B 3S1	NNE/210.4	-2.93	210
63	GEN	Scaffold Fast	1500 Michael st ottawa ON K1B 3S1	NNE/210.4	-2.93	211
64	SCT	PORTERS HOUSE OF EMBROIDERY	1533 MICHAEL ST OTTAWA ON K1B 3T3	ENE/212.2	-1.00	211
64	SCT	Porters House Of Embroidery Inc.	1533 Michael St Ottawa ON K1B 3T3	ENE/212.2	-1.00	211
64	SCT	Porter's House of Embroidery	1533 Michael St Ottawa ON K1B 3T3	ENE/212.2	-1.00	211
65	EHS		1580 Michael Street Ottawa ON K1B 3T7	ESE/216.1	1.00	212
65	SCT	ABD Ironworld	1580 Michael St Suite B Ottawa ON K1B 3T7	ESE/216.1	1.00	212
65	EHS		1580 Michael Street Ottawa ON K1B 3T7	ESE/216.1	1.00	212
65	WDS	Cannon Hygiene Canada Limited	Ottawa ON L3R 9T5	ESE/216.1	1.00	212
65	WDS	Cannon Hygiene Canada Limited	1580 Michael St 1580 Michael Street Lot Part 27, Concession 20F City of Ottawa Ottawa ON L3R 9T5	ESE/216.1	1.00	213
65	GEN	Cannon Hygiene Canada Limited	1580 Michael Street Unit C Ottawa ON	ESE/216.1	1.00	214
65	GEN	Hygiene Lp	1580 Michael Street Unit C Ottawa ON K1B3T7	ESE/216.1	1.00	214

Map Key	DB	Company/Site Name	Address	Dir/Dist (m)	Elev Diff (m)	Page Number
65	GEN	Cannon Hygiene Canada Limited	1580 Michael Street Unit C Ottawa ON K1B3T7	ESE/216.1	1.00	214
65	GEN	Cannon Hygiene Canada Limited	1580 Michael Street Unit C Ottawa ON K1B3T7	ESE/216.1	1.00	215
65	GEN	Hygiene Lp Ottawa	1580 Michael Street Unit C Ottawa ON K1B3T7	ESE/216.1	1.00	215
65	WDS	Citron Hygiene GP Inc. as the general partner for and on behalf of Citron	Hygiene LP 1580 Michael St Lot Part 27, Concession 20F Ottawa ON L3R 3L5	ESE/216.1	1.00	216
65	GEN	Hygiene Lp Ottawa	1580 Michael Street Unit C Ottawa ON K1B3T7	ESE/216.1	1.00	216
66	WWIS		ON Well ID: 7379124	N/217.2	-2.01	217
67	SCT	RIDALCO INDUSTRIES INC	1551 MICHAEL ST OTTAWA ON K1B 3T4	ENE/218.9	-0.69	217
67	SCT	Ridalco Industries Inc.	1551 Michael St Ottawa ON K1B 3T4	ENE/218.9	-0.69	218
67	GEN	VITAL CAR & TRUCK RUSTPROOFING	(OTTAWA 1984) LTD. 1551 MICHAEL STREET, UNIT 3 OTTAWA ON K1B 3T4	ENE/218.9	-0.69	218
67	GEN	VITAL CAR & TRUCK RUSTPROOFING 40-265	(OTTAWA 1984) LTD. 1551 MICHAEL STREET, UNIT 3 OTTAWA ON K1B 3T4	ENE/218.9	-0.69	219
67	GEN	VITAL CAR & TRUCK RUSTPROOFING	1551 MICHAEL STREET UNIT 3 OTTAWA ON K1B 3T4	ENE/218.9	-0.69	219
67	GEN	OTTAWA'S AUTO SOUND PLUS INC	1551 MICHAEL STREET, UNIT 3 OTTAWA ON K1B 3T4	ENE/218.9	-0.69	220
67	EHS		1551 Michael St Ottawa ON K1B3T4	ENE/218.9	-0.69	220

Map Key	DB	Company/Site Name	Address	Dir/Dist (m)	Elev Diff (m)	Page Number
67	GEN	7631421 CANADA INC.	3-1551 Michael St Ottawa ON K1B 3T4	ENE/218.9	-0.69	220
67	GEN	7631421 CANADA INC.	3-1551 Michael St Ottawa ON K1B 3T4	ENE/218.9	-0.69	221
68	EHS		1599 St. Laurent Boulevard Ottawa ON	SE/220.0	0.00	221
68	ECA	Reimer World Properties Corp.	1599 St. Laurent Blvd Ottawa ON R3B 3K6	SE/220.0	0.00	221
68	GEN	Apex Motor Express	1599 St. Laurent Blvd. Ottawa ON K1G 1A1	SE/220.0	0.00	221
68	GEN	Apex Motor Express	1599 St. Laurent Blvd. Ottawa ON K1G 1A1	SE/220.0	0.00	222
68	GEN	Apex Motor Express	1599 St. Laurent Blvd. Ottawa ON K1G 1A1	SE/220.0	0.00	222
68	GEN	ONLY-BADGER DAYLIGHTING INC	1599 St. Laurent Blvd Ottawa ON K1B 3T7	SE/220.0	0.00	223
68	GEN	Apex Motor Express	1599 St. Laurent Blvd. Ottawa ON K1G 1A1	SE/220.0	0.00	223
69	WWIS		ON Well ID: 7379123	N/224.1	-2.03	223
70	WWIS		ON Well ID: 7375612	W/224.5	0.00	224
71	EHS		1569 Michael Street Ottawa ON K1B 3T3	E/225.5	0.00	225
71	GEN	Aluma Systems Inc.	1569 Michael St. Ottawa ON K1B 3T3	E/225.5	0.00	225

Map Key	DB	Company/Site Name	Address	Dir/Dist (m)	Elev Diff (m)	Page Number
71	GEN	Aluma Systems Inc.	1569 Michael St. Ottawa ON K1B 3T3	E/225.5	0.00	226
72	BORE		ON	NW/232.3	0.00	226
73	PRT	RYDER TRUCK RENTAL CANADA LTD HEAD OFFICE	1515 MICHAEL ST OTTAWA ON K1B 4T3	ENE/237.4	-2.03	228
73	PRT	RYDER TRUCK RENTAL CANADA LTD HEAD OFFICE	1515 MICHAEL ST OTTAWA ON K1B4T3	ENE/237.4	-2.03	228
73	PRT	RYDER TRUCK RENTAL CANADA LTD HEAD OFFICE	1515 MICHAEL ST OTTAWA ON K1B4T3	ENE/237.4	-2.03	228
73	PRT		1515 MICHAEL ST. OTTAWA ON	ENE/237.4	-2.03	228
73	SPL	RYDER TRUCK RENTAL CANADA LTD.	AT RYDER TRUCK RENTALS AT 1515 MICHAEL ST. MOTOR VEHICLE (OPERATING FLUID) OTTAWA CITY ON K1B 4T3	ENE/237.4	-2.03	228
73	SPL	RYDER TRUCK RENTAL CANADA LTD.	1515 MICHAEL ST MOTOR VEHICLE (OPERATING FLUID) OTTAWA CITY ON K1B 4T3	ENE/237.4	-2.03	229
73	SPL	RYDER TRUCK RENTAL CANADA LTD.	RYDER CANADA, 1515 MICHAEL STREET, OTTAWA TRANSPORT TRUCK (CARGO) OTTAWA CITY ON K1B 4T3	ENE/237.4	-2.03	230
73	GEN	RYDER TRUCK RENTAL CANADA LIMITED	1515 MICHAEL ST. OTTAWA ON K1B 4T3	ENE/237.4	-2.03	231
73	GEN	RYDER TRUCK RENTAL CANADA LIMITED	1515 MICHAEL ST. OTTAWA ON K1B 4T3	ENE/237.4	-2.03	231
73	GEN	RYDER TRUCK RENTAL CANADA LIMITED 33-222	1515 MICHAEL STREET OTTAWA ON K1B 4T3	ENE/237.4	-2.03	232

Map Key	DB	Company/Site Name	Address	Dir/Dist (m)	Elev Diff (m)	Page Number
73	GEN	RYDER TRUCK RENTAL CANADA LIMITED 33-222	1515 MICHAEL ST. OTTAWA ON K1B 4T3	ENE/237.4	-2.03	232
73	GEN	RYDER TRUCK RENTAL CANADA LIMITED	1515 MICHAEL STREET OTTAWA ON K1B 4T3	ENE/237.4	-2.03	233
73	GEN	RYDER TRUCK RENTAL CANADA LTD.	1515 MICHAEL STREET OTTAWA ON K1B 4T3	ENE/237.4	-2.03	233
73	FSTH	RYDER TRUCK RENTAL CANADA LTD HEAD OFFICE	1515 MICHAEL ST OTTAWA ON K1B 4T3	ENE/237.4	-2.03	234
73	FSTH	RYDER TRUCK RENTAL CANADA LTD HEAD OFFICE	1515 MICHAEL ST OTTAWA ON K1B 4T3	ENE/237.4	-2.03	234
73	FSTH	RYDER TRUCK RENTAL CANADA LTD HEAD OFFICE	1515 MICHAEL ST OTTAWA ON K1B 4T3	ENE/237.4	-2.03	235
73	SPL	Ryder Truck Rental<UNOFFICIAL>	1515 Michael St Ottawa ON K1B 4T3	ENE/237.4	-2.03	235
73	DTNK	RYDER TRUCK RENTAL CANADA LTD HEAD OFFICE	1515 MICHAEL ST OTTAWA ON	ENE/237.4	-2.03	236
73	DTNK	RYDER TRUCK RENTAL CANADA LTD HEAD OFFICE	1515 MICHAEL ST OTTAWA ON K1B 4T3	ENE/237.4	-2.03	237
73	GEN	RYDER TRUCK RENTAL CANADA LTD.	1515 MICHAEL STREET OTTAWA ON K1B 4T3	ENE/237.4	-2.03	237
73	GEN	RYDER TRUCK RENTAL CANADA LTD.	1515 MICHAEL STREET OTTAWA ON K1B 4T3	ENE/237.4	-2.03	238
73	GEN	RYDER TRUCK RENTAL CANADA LTD.	1515 MICHAEL STREET OTTAWA ON K1B 4T3	ENE/237.4	-2.03	238
73	DTNK	RYDER TRUCK RENTAL CANADA LTD HEAD OFFICE	1515 MICHAEL ST OTTAWA K1B 4T3 ON CA ON	ENE/237.4	-2.03	239

Map Key	DB	Company/Site Name	Address	Dir/Dist (m)	Elev Diff (m)	Page Number
73	DTNK	RYDER TRUCK RENTAL CANADA LTD HEAD OFFICE	1515 MICHAEL ST OTTAWA K1B 4T3 ON CA ON	ENE/237.4	-2.03	239
73	DTNK	RYDER TRUCK RENTAL CANADA LTD HEAD OFFICE	1515 MICHAEL ST OTTAWA K1B 4T3 ON CA ON	ENE/237.4	-2.03	240
73	GEN	RYDER TRUCK RENTAL CANADA LTD.	1515 MICHAEL STREET OTTAWA ON K1B 4T3	ENE/237.4	-2.03	241
73	GEN	RYDER TRUCK RENTAL CANADA LTD.	1515 MICHAEL STREET OTTAWA ON	ENE/237.4	-2.03	241
73	FST	RYDER TRUCK RENTAL CANADA LTD HEAD OFFICE	1515 MICHAEL ST OTTAWA K1B 4T3 ON CA ON	ENE/237.4	-2.03	242
73	GEN	Ryder Truck Rental	1515 Michael st Ottawa ON K1B4T3	ENE/237.4	-2.03	242
73	GEN	RYDER TRUCK RENTAL CANADA LTD.	1515 MICHAEL STREET OTTAWA ON K1B 4T3	ENE/237.4	-2.03	243
73	GEN	Ryder Truck Rental	1515 Michael st Ottawa ON K1B4T3	ENE/237.4	-2.03	243
73	GEN	RYDER TRUCK RENTAL CANADA LTD.	1515 MICHAEL STREET OTTAWA ON K1B 4T3	ENE/237.4	-2.03	244
73	GEN	RYDER TRUCK RENTAL CANADA LTD.	1515 MICHAEL STREET OTTAWA ON K1B 4T3	ENE/237.4	-2.03	244
73	GEN	Ryder Truck Rental	1515 Michael st Ottawa ON K1B4T3	ENE/237.4	-2.03	245
73	GEN	RYDER TRUCK RENTAL CANADA LTD.	1515 MICHAEL STREET OTTAWA ON K1B 4T3	ENE/237.4	-2.03	245

Map Key	DB	Company/Site Name	Address	Dir/Dist (m)	Elev Diff (m)	Page Number
73	GEN	Ryder Truck Rental	1515 Michael st Ottawa ON K1B4T3	ENE/237.4	-2.03	246
73	GEN	RYDER TRUCK RENTAL CANADA LTD.	1515 MICHAEL STREET OTTAWA ON K1B 4T3	ENE/237.4	-2.03	246
73	FST	RYDER TRUCK RENTAL CANADA LTD HEAD OFFICE	1515 MICHAEL ST OTTAWA K1B 4T3 ON CA ON	ENE/237.4	-2.03	247
73	DTNK		1515 MICHAEL ST OTTAWA ON K1B 4T3	ENE/237.4	-2.03	247
73	FST	RYDER TRUCK RENTAL CANADA LTD HEAD OFFICE	1515 MICHAEL ST OTTAWA K1B 4T3 ON CA ON	ENE/237.4	-2.03	248
73	FST	RYDER TRUCK RENTAL CANADA LTD HEAD OFFICE	1515 MICHAEL ST OTTAWA K1B 4T3 ON CA ON	ENE/237.4	-2.03	248
73	PINC	PIPELINE HIT 3/4"	1515A MICHAEL ST.,OTTAWA,ON,K1B 4T3,CA ON	ENE/237.4	-2.03	249
73	GEN	RYDER TRUCK RENTAL CANADA LTD.	1515 MICHAEL STREET OTTAWA ON K1B 4T3	ENE/237.4	-2.03	249
73	GEN	RYDER TRUCK RENTAL CANADA LTD.	1515 MICHAEL STREET OTTAWA ON K1B 4T3	ENE/237.4	-2.03	250
74	SCT	UNISOURCE CANADA INC	940 BELFAST RD OTTAWA ON K1G 4A2	WSW/241.3	0.00	250
74	SCT	Stellar Navigation Systems Inc.	940 Belfast Rd Suite 100 Ottawa ON K1G 4A2	WSW/241.3	0.00	251
74	SCT	Customer Expressions Inc.	940 Belfast Rd Suite 201 Ottawa ON K1G 4A2	WSW/241.3	0.00	251
74	GEN	FREEMAN COMPANY	940 BELFAST ROAD OTTAWA ON K1G 4A2	WSW/241.3	0.00	251

Map Key	DB	Company/Site Name	Address	Dir/Dist (m)	Elev Diff (m)	Page Number
74	GEN	Richelieu Hardware Canada LTD	940 Belfast Road Ottawa ON K1G 4A2	WSW/241.3	0.00	251
75	EHS		940 Belfast Road Ottawa ON K1G 4A2	WSW/241.4	0.00	252
75	EHS		940 Belfast Road Ottawa ON K1G 4A2	WSW/241.4	0.00	252
75	EHS		940 Belfast Road Ottawa ON K1G 4A2	WSW/241.4	0.00	252
76	WWIS		ON Well ID: 7222115	SW/242.1	-0.99	252
77	SCT	DURIE TILE & MARBLE LTD	1541 MICHAEL ST OTTAWA ON K1B 3T3	ENE/242.4	-1.31	253
77	SCT	Durie Tile & Marble Ltd.	1541 Michael St Ottawa ON K1B 3T3	ENE/242.4	-1.31	254
77	GEN	DURIE TILE & TERRAZO LTD.	1541 MICHEL STREET OTTAWA ON K1B 3T3	ENE/242.4	-1.31	254
77	SCT	Durie Stone Manufacturing	1541 Michael St Ottawa ON K1B 3T3	ENE/242.4	-1.31	254
77	GEN	Durie Marble Residential Inc.	1541 Micheal St Ottawa ON	ENE/242.4	-1.31	254
77	GEN	Durie Marble Residential Inc.	1541 Micheal St Ottawa ON	ENE/242.4	-1.31	255
77	GEN	LPR REALTY	1541MICHAEL STREET OTTAWA ON K1B3T3	ENE/242.4	-1.31	255
78	WWIS		1515 MICHAEL ST Ottawa ON	ENE/242.7	-1.31	255

Map Key	DB	Company/Site Name	Address	Dir/Dist (m)	Elev Diff (m)	Page Number
			Well ID: 7282849			
79	WWIS		1515 MICHEAL ST. OTTAWA ON Well ID: 7253998	ENE/246.9	-2.03	259
80	WWIS		925 BELFAST RD OTTAWA ON Well ID: 7189868	W/247.0	0.00	262
81	WWIS		ON Well ID: 7375613	WNW/247.0	0.00	265
82	EHS		1555 Michael Street Ottawa ON K1B 3T3	E/250.3	0.00	266
82	EHS		1555 Michael Street Ottawa ON K1B 3T3	E/250.3	0.00	266
82	EHS		1555 Michael Street Ottawa ON K1B 3T3	E/250.3	0.00	267

Executive Summary: Summary By Data Source

AUWR - Automobile Wrecking & Supplies

A search of the AUWR database, dated 1999-Feb 28, 2022 has found that there are 6 AUWR site(s) within approximately 0.25 kilometers of the project property.

<u>Site</u>	<u>Address</u>	<u>Distance (m)</u>	<u>Map Key</u>
FAST WHEEL AUTOMOTIVES INC	1550 TRIOLE ST OTTAWA ON K1B 3T2	23.4	<u>7</u>
SUNLIGHT OIL LTD	1515 ST LAURENT BLVD OTTAWA ON K1G 0Z9	48.9	<u>13</u>
BELFAST AUTO RECYCLING & GARAGE	1038 BELFAST RD OTTAWA ON K1B 3S3	64.6	<u>17</u>
PERFORMANCE AUTO CARE	1575 ST LAURENT BLVD OTTAWA ON K1G 1A1	87.7	<u>26</u>
PERFORMANCE AUTO CARE	1477 TRIOLE ST OTTAWA ON K1B3S4	194.3	<u>58</u>
PERFORMANCE AUTO CARE	1477 TRIOLE ST OTTAWA ON K1B 3S4	194.3	<u>58</u>

BORE - Borehole

A search of the BORE database, dated 1875-Jul 2018 has found that there are 8 BORE site(s) within approximately 0.25 kilometers of the project property.

<u>Site</u>	<u>Address</u>	<u>Distance (m)</u>	<u>Map Key</u>
	ON	0.0	<u>1</u>
	ON	18.2	<u>4</u>

<u>Site</u>	<u>Address</u>	<u>Distance (m)</u>	<u>Map Key</u>
	ON	46.4	<u>9</u>
	ON	72.0	<u>19</u>
	ON	169.0	<u>50</u>
	ON	187.3	<u>57</u>
	ON	207.6	<u>60</u>
	ON	232.3	<u>72</u>

CA - Certificates of Approval

A search of the CA database, dated 1985-Oct 30, 2011* has found that there are 13 CA site(s) within approximately 0.25 kilometers of the project property.

<u>Site</u>	<u>Address</u>	<u>Distance (m)</u>	<u>Map Key</u>
OTTAWA CITY	ST. LAURENT BLVD./BELFAST RD. OTTAWA CITY ON	21.9	<u>5</u>
MAYNARD ROWLANDS DENISON	1550 TRIOLE STREET (SWM) OTTAWA CITY ON K1B 3T2	23.4	<u>7</u>
1408567 Ontario Inc.	1039 Belfast Rd. Ottawa ON K1B 3S2	52.3	<u>14</u>

Site	Address	Distance (m)	Map Key
Milan Fait	1521 Trioie Street Ottawa ON K1B 3S4	68.9	<u>18</u>
1168483 ONTARIO INC.	1560 TRIOLE STREET (SWM) OTTAWA CITY ON K1B 3T2	87.7	<u>26</u>
Allard's Paint & Body Shop Ltd.	1487 Trioie Street Ottawa ON K1B 3S4	156.3	<u>45</u>
OTTAWA CITY - TRIOLE ST. /MICHAEL ST.	SHORE ST./ST. LAURENT BLVD. OTTAWA CITY ON	157.2	<u>46</u>
Nayel Automotive Inc.	2321 Shore St. OTTAWA ON K1B 3S7	158.6	<u>47</u>
Nayel Automotive Inc.	2321 Shore St. Ottawa ON K1B 3S7	158.6	<u>47</u>
OTTAWA CITY - ST. LAURENT BLVD.	MICHAEL ST./BELFAST RD. OTTAWA CITY ON	168.7	<u>49</u>
958611 ONTARIO INC.	1508 MICHAEL STREET OTTAWA CITY ON K1B 3S1	169.9	<u>52</u>
1457927 Ontario Ltd.	1504A Michael St Ottawa ON	174.3	<u>55</u>
	1500 Michael Street Ottawa ON K1B 3S1	210.4	<u>63</u>

DTNK - Delisted Fuel Tanks

A search of the DTNK database, dated Feb 28, 2022 has found that there are 23 DTNK site(s) within approximately 0.25 kilometers of the project property.

Site	Address	Distance (m)	Map Key
ENBRIDGE CONSUMERS GAS ATTN: MICHAEL TREMAYNE; MGR NGV	1515 ST LAURENT BLVD OTTAWA ON	48.9	13
SUNLIGHT OIL LTD	1515 ST LAURENT BLVD OTTAWA ON	48.9	13
SUNLIGHT OIL LTD	1515 ST LAURENT BLVD OTTAWA ON	48.9	13
RAFAH SHOOMAN	1515 ST LAURENT BLVD OTTAWA ON	48.9	13
SUPERIOR PROPANE INC	1515 ST LAURENT BLVD OTTAWA ON	48.9	13
MACEWEN PETROLEUM INC***	1515 ST LAURENT BLVD OTTAWA ON	48.9	13
MACEWEN PETROLEUM INC***	1515 ST LAURENT BLVD OTTAWA ON	48.9	13
MACEWEN PETROLEUM INC***	1515 ST LAURENT BLVD OTTAWA ON	48.9	13
MACEWEN PETROLEUM INC***	1515 ST LAURENT BLVD OTTAWA ON	48.9	13
SUPERIOR PROPANE INC	1515 ST LAURENT BLVD OTTAWA ON	48.9	13
MACEWEN PETROLEUM INC***	1515 ST. LAURENT BLVD OTTAWA K1G 0Z9 ON CA ON	48.9	13
MACEWEN PETROLEUM INC***	1515 ST. LAURENT BLVD OTTAWA K1G 0Z9 ON CA ON	48.9	13

<u>Site</u>	<u>Address</u>	<u>Distance (m)</u>	<u>Map Key</u>
MACEWEN PETROLEUM INC***	1515 ST. LAURENT BLVD OTTAWA K1G 0Z9 ON CA ON	48.9	<u>13</u>
MACEWEN PETROLEUM INC***	1515 ST. LAURENT BLVD OTTAWA K1G 0Z9 ON CA ON	48.9	<u>13</u>
	1515 ST. LAURENT BLVD OTTAWA ON K1G 0Z9	48.9	<u>13</u>
SUNYS ENERGY INC	1515 ST. LAURENT BLVD OTTAWA ON K1G 0Z9	48.9	<u>13</u>
LPG AUTOMOTIVE LTD	1508 MICHAEL ST OTTAWA ON	169.9	<u>52</u>
	1515 MICHAEL ST OTTAWA ON K1B 4T3	237.4	<u>73</u>
RYDER TRUCK RENTAL CANADA LTD HEAD OFFICE	1515 MICHAEL ST OTTAWA ON	237.4	<u>73</u>
RYDER TRUCK RENTAL CANADA LTD HEAD OFFICE	1515 MICHAEL ST OTTAWA ON K1B 4T3	237.4	<u>73</u>
RYDER TRUCK RENTAL CANADA LTD HEAD OFFICE	1515 MICHAEL ST OTTAWA K1B 4T3 ON CA ON	237.4	<u>73</u>
RYDER TRUCK RENTAL CANADA LTD HEAD OFFICE	1515 MICHAEL ST OTTAWA K1B 4T3 ON CA ON	237.4	<u>73</u>
RYDER TRUCK RENTAL CANADA LTD HEAD OFFICE	1515 MICHAEL ST OTTAWA K1B 4T3 ON CA ON	237.4	<u>73</u>

EBR - Environmental Registry

A search of the EBR database, dated 1994 - Mar 31, 2023 has found that there are 3 EBR site(s) within approximately 0.25 kilometers of the project property.

<u>Site</u>	<u>Address</u>	<u>Distance (m)</u>	<u>Map Key</u>
1408567 Ontario Inc.	1039 Belfast Rd. Ottawa Ontario K1B 3S2 Ottawa ON	52.3	<u>14</u>
Allard's Paint & Body Shop Ltd.	1487 Triole Street Ottawa Ontario K1B 3S4 Ottawa ON	156.3	<u>45</u>
1457927 Ontario Ltd.	1504 A Michael Street Ottawa K1B 3S1 CITY OF OTTAWA ON	174.2	<u>54</u>

ECA - Environmental Compliance Approval

A search of the ECA database, dated Oct 2011- Mar 31, 2023 has found that there are 8 ECA site(s) within approximately 0.25 kilometers of the project property.

<u>Site</u>	<u>Address</u>	<u>Distance (m)</u>	<u>Map Key</u>
1248826 Ontario Inc.	Plan 63, Part of Lots 40 and 41 Ottawa ON K1G 1A1	17.6	<u>3</u>
1408567 Ontario Inc.	1039 Belfast Rd. Ottawa ON K1B 3S2	52.3	<u>14</u>
Milan Fait	1521 Triole Street Ottawa ON K1B 3S2	68.9	<u>18</u>
Allard's Paint & Body Shop Ltd.	1487 Triole Street Ottawa ON K1B 3S4	156.3	<u>45</u>
Nayel Automotive Inc.	2321 Shore St. OTTAWA ON	158.6	<u>47</u>
1457927 Ontario Ltd.	1504A Michael St Ottawa ON K1B 3S1	174.2	<u>54</u>

<u>Site</u>	<u>Address</u>	<u>Distance (m)</u>	<u>Map Key</u>
Scaffold Fast Ottawa Inc.	1500 Michael Street Ottawa ON K1S 4K3	210.4	<u>63</u>
Reimer World Properties Corp.	1599 St. Laurent Blvd Ottawa ON R3B 3K6	220.0	<u>68</u>

EHS - ERIS Historical Searches

A search of the EHS database, dated 1999-Dec 31, 2022 has found that there are 37 EHS site(s) within approximately 0.25 kilometers of the project property.

<u>Site</u>	<u>Address</u>	<u>Distance (m)</u>	<u>Map Key</u>
	1531 St. Laurent Blvd Ottawa ON K1G 1A1	0.0	<u>2</u>
	1531 St. Laurent Blvd Ottawa ON K1G 1A1	0.0	<u>2</u>
	1531 St. Laurent Blvd Ottawa ON K1G 1A1	0.0	<u>2</u>
	1520 Triole St Ottawa ON K1B3S9	54.0	<u>15</u>
	1520 Lagan Way Ottawa ON K1B 3S9	60.6	<u>16</u>
	1520 Lagan Way Ottawa ON K1B 3S9	60.6	<u>16</u>
	1520 Lagan Way Ottawa ON K1B 3S9	60.6	<u>16</u>

<u>Site</u>	<u>Address</u>	<u>Distance (m)</u>	<u>Map Key</u>
	1038 Belfast Rd Ottawa ON K1B3S3	64.6	<u>17</u>
	1038 Belfast Road Ottawa ON K1B 3S3	64.6	<u>17</u>
	1521 Trioie Street Ottawa ON K1B 3S4	68.9	<u>18</u>
	1043-1049 Belfast Road Ottawa ON K1B 3S2	86.7	<u>23</u>
	1043- 1049 Belfast Road Ottawa ON K1B 3S2	86.7	<u>23</u>
	1043 Belfast Rd Ottawa ON K1B3S2	87.6	<u>25</u>
	1560 Trioie Street Ottawa ON K1B 3T2	87.7	<u>26</u>
	1499 St. Laurent Boulevard Ottawa ON K1G0Z	104.0	<u>30</u>
	1499 St. Laurent Boulevard Ottawa ON K1G 0Z9	107.0	<u>32</u>
	1499 St. Laurent Blvd Ottawa ON K1G 0Z9	110.6	<u>33</u>
	1000-1010 belfast road Ottawa ON K1G 4A2	112.2	<u>34</u>
	1060 Belfast Road Ottawa ON K1B 3S3	134.2	<u>39</u>

<u>Site</u>	<u>Address</u>	<u>Distance (m)</u>	<u>Map Key</u>
	1060 Belfast Road Ottawa ON K1B 3S3	134.2	<u>39</u>
	1060 Belfast Road Ottawa ON K1B 3S3	134.2	<u>39</u>
	1556 Michael Street Ottawa ON K1B 3T7	149.7	<u>42</u>
	1556 Michael St Ottawa ON K1B3T7	149.7	<u>42</u>
	1568 Michael St. Ottawa ON K1B 3T7	170.9	<u>53</u>
	1476 Trioie Street Ottawa ON K1B 3S6	195.6	<u>59</u>
	1485 St Laurent Blvd Ottawa ON K1G 3Z9	209.9	<u>62</u>
	1580 Michael Street Ottawa ON K1B 3T7	216.1	<u>65</u>
	1580 Michael Street Ottawa ON K1B 3T7	216.1	<u>65</u>
	1551 Michael St Ottawa ON K1B3T4	218.9	<u>67</u>
	1599 St. Laurent Boulevard Ottawa ON	220.0	<u>68</u>

<u>Site</u>	<u>Address</u>	<u>Distance (m)</u>	<u>Map Key</u>
	1569 Michael Street Ottawa ON K1B 3T3	225.5	<u>71</u>
	940 Belfast Road Ottawa ON K1G 4A2	241.4	<u>75</u>
	940 Belfast Road Ottawa ON K1G 4A2	241.4	<u>75</u>
	940 Belfast Road Ottawa ON K1G 4A2	241.4	<u>75</u>
	1555 Michael Street Ottawa ON K1B 3T3	250.3	<u>82</u>
	1555 Michael Street Ottawa ON K1B 3T3	250.3	<u>82</u>
	1555 Michael Street Ottawa ON K1B 3T3	250.3	<u>82</u>

FST - Fuel Storage Tank

A search of the FST database, dated Feb 28, 2022 has found that there are 11 FST site(s) within approximately 0.25 kilometers of the project property.

<u>Site</u>	<u>Address</u>	<u>Distance (m)</u>	<u>Map Key</u>
MACEWEN PETROLEUM INC	1515 ST. LAURENT BLVD OTTAWA K1G 0Z9 ON CA ON	48.9	<u>13</u>
MACEWEN PETROLEUM INC	1515 ST. LAURENT BLVD OTTAWA K1G 0Z9 ON CA ON	48.9	<u>13</u>
MACEWEN PETROLEUM INC	1515 ST. LAURENT BLVD OTTAWA K1G 0Z9 ON CA ON	48.9	<u>13</u>

<u>Site</u>	<u>Address</u>	<u>Distance (m)</u>	<u>Map Key</u>
MACEWEN PETROLEUM INC	1515 ST. LAURENT BLVD OTTAWA K1G 0Z9 ON CA ON	48.9	13
MACEWEN PETROLEUM INC	1515 ST. LAURENT BLVD OTTAWA K1G 0Z9 ON CA ON	48.9	13
MACEWEN PETROLEUM INC	1515 ST. LAURENT BLVD OTTAWA K1G 0Z9 ON CA ON	48.9	13
MACEWEN PETROLEUM INC	1515 ST. LAURENT BLVD OTTAWA K1G 0Z9 ON CA ON	48.9	13
RYDER TRUCK RENTAL CANADA LTD HEAD OFFICE	1515 MICHAEL ST OTTAWA K1B 4T3 ON CA ON	237.4	73
RYDER TRUCK RENTAL CANADA LTD HEAD OFFICE	1515 MICHAEL ST OTTAWA K1B 4T3 ON CA ON	237.4	73
RYDER TRUCK RENTAL CANADA LTD HEAD OFFICE	1515 MICHAEL ST OTTAWA K1B 4T3 ON CA ON	237.4	73
RYDER TRUCK RENTAL CANADA LTD HEAD OFFICE	1515 MICHAEL ST OTTAWA K1B 4T3 ON CA ON	237.4	73

FSTH - Fuel Storage Tank - Historic

A search of the FSTH database, dated Pre-Jan 2010* has found that there are 4 FSTH site(s) within approximately 0.25 kilometers of the project property.

<u>Site</u>	<u>Address</u>	<u>Distance (m)</u>	<u>Map Key</u>
SUNYS ENERGY INC	1515 ST LAURENT BLVD OTTAWA ON K1G 0Z9	48.9	13

Site	Address	Distance (m)	Map Key
RYDER TRUCK RENTAL CANADA LTD HEAD OFFICE	1515 MICHAEL ST OTTAWA ON K1B 4T3	237.4	73
RYDER TRUCK RENTAL CANADA LTD HEAD OFFICE	1515 MICHAEL ST OTTAWA ON K1B 4T3	237.4	73
RYDER TRUCK RENTAL CANADA LTD HEAD OFFICE	1515 MICHAEL ST OTTAWA ON K1B 4T3	237.4	73

GEN - Ontario Regulation 347 Waste Generators Summary

A search of the GEN database, dated 1986-Oct 31, 2022 has found that there are 124 GEN site(s) within approximately 0.25 kilometers of the project property.

Site	Address	Distance (m)	Map Key
Lacombe Waste Services	1555 St. Laurent Blvd. Ottawa ON	22.1	6
2207488 ONTARIO LTD	1555 ST. LAURENT BLVD ottawa ON	22.1	6
TUFF-KOTE DINOL	1550 TRIOLE STREET OTTAWA ON K1B 3T2	23.4	7
TUFF-KOTE DINOL 37-768	1550 TRIOLE STREET OTTAWA ON K1B 3T2	23.4	7
SUNLIGHT OIL LTD.	1515 ST.LAURENT BLVD OTTAWA ON K1G 0Z9	48.9	13
GILLES DUBE INVESTMENTS	1515 St. Laurent Blvd. Ottawa ON K1G 0Z9	48.9	13
TRIOLE SMALL ENGINE REPAIRS LTD.	1520-B TRIOLE ST. OTTAWA ON K1B 3S9	54.0	15

<u>Site</u>	<u>Address</u>	<u>Distance (m)</u>	<u>Map Key</u>
TRIOLE SMALL ENGINE REPAIRS LTD. 37-497	1520-B TRIOLE ST. OTTAWA ON K1B 3S9	54.0	<u>15</u>
TRIOLE SMALL ENGINE REPAIRS LIMITED	1520-B TRIOLE STREET OTTAWA ON K1B 3S9	54.0	<u>15</u>
John Miller	1038 Belfast Rd. Ottawa ON K1B 3S3	64.6	<u>17</u>
John Miller	1038 Belfast Rd. Ottawa ON	64.6	<u>17</u>
6860036 Canada Inc.	1038-A Belfast Road Ottawa ON K1B 3S3	64.6	<u>17</u>
6860036 Canada Inc.	1038-A Belfast Road Ottawa ON K1B 3S3	64.6	<u>17</u>
6860036 Canada Inc.	1038-A Belfast Road Ottawa ON K1B 3S3	64.6	<u>17</u>
6860036 Canada Inc.	1038-A Belfast Road Ottawa ON K1B 3S3	64.6	<u>17</u>
AUTO-PAK LTD.	1045 BELFAST ROAD OTTAWA ON K1B 3S2	86.9	<u>24</u>
PERFORMANCE AUTOCARE	1575 ST. LAURENT BLVD. OTTAWA ON K1G 1A1	87.7	<u>26</u>
BEAVER CONSTRUCTION OF ONTARIO	DIV. OF BEAVER CONSTRUCTION GROUP LTD. 1547 TRIOLE STREET OTTAWA ON K1B 3T1	106.0	<u>31</u>

Site	Address	Distance (m)	Map Key
BEAVER CONSTRUCTION OF ONTARIO	1547 TRIOLE STREET OTTAWA ON K1B 3T1	106.0	31
BEAVER CONSTRUCTION OF ONTARIO 05-116	DIV. OF BEAVER CONSTRUCTION GROUP LTD. 1547 TRIOLE STREET OTTAWA ON K1B 3T1	106.0	31
R.L. COOLSAET OF CANADA LTD. 51-027	1547 TRIOLE OTTAWA ON K1B 3T1	106.0	31
DICKIE MOORE RENTALS 13-438	1547 TRIOLE STREET OTTAWA ON K1B 3T1	106.0	31
R.L. COOL(OUT OF BUSINESS)D.	1547 TRIOLE OTTAWA ON K1B 3T1	106.0	31
DICKIE MOORE RENTALS	1547 TRIOLE STREET OTTAWA ON K1B 3T1	106.0	31
DICKIE MOORE	1547 TRIOLE ST OTTAWA ON K1B 3T1	106.0	31
DICKIE MOORE RENTALS	1547 TRIOLE STREET OTTAWA ON K1B 3T1	106.0	31
DICKIE MOORE RENTALS	1547 TRIOLE STREET OTTAWA ON K1B 3T1	106.0	31
DICKIE MOORE RENTALS	1547 TRIOLE STREET Ottawa ON	106.0	31
DICKIE MOORE RENTALS	1547 TRIOLE STREET Ottawa ON	106.0	31
DICKIE MOORE RENTALS	1547 TRIOLE STREET Ottawa ON	106.0	31

<u>Site</u>	<u>Address</u>	<u>Distance (m)</u>	<u>Map Key</u>
DICKIE MOORE RENTALS	1547 TRIOLE STREET Ottawa ON K1B 3T1	106.0	<u>31</u>
DICKIE MOORE RENTALS	1547 TRIOLE STREET Ottawa ON K1B 3T1	106.0	<u>31</u>
DICKIE MOORE RENTALS	1547 TRIOLE STREET Ottawa ON K1B 3T1	106.0	<u>31</u>
DICKIE MOORE RENTALS	1547 TRIOLE STREET Ottawa ON K1B 3T1	106.0	<u>31</u>
DICKIE MOORE RENTALS	1547 Lagan Way Ottawa ON K1B 3T1	106.0	<u>31</u>
DICKIE MOORE RENTALS	1547 Lagan Way Ottawa ON K1B 3T1	106.0	<u>31</u>
DICKIE MOORE RENTALS	1547 Lagan Way Ottawa ON K1B 3T1	106.0	<u>31</u>
retina centre of ottawa	1010 Belfast Road Unit 1000 ottawa ON K1G4A2	112.2	<u>34</u>
retina centre of ottawa	1010 Belfast Road Unit 1000 ottawa ON K1G4A2	112.2	<u>34</u>
BNR EQUIPMENT	DIV. OF 754643 ONTARIO LTD. 1550 MICHAEL ST. OTTAWA ON K1B 3T7	140.2	<u>40</u>
BNR EQUIPMENT (OUT OF BUSINESS)	DIV. OF 754643 ONTARIO LTD. 1550 MICHAEL ST. OTTAWA ON K1B 3T7	140.2	<u>40</u>

Site	Address	Distance (m)	Map Key
BNR EQUIPMENT (OUT OF BUSINESS) 04-269	DIV. OF 754643 ONTARIO LTD. 1550 MICHAEL ST. OTTAWA ON K1B 3T7	140.2	40
RJ LAFLAMME LIFT TRUCK INCORPORATE	2311 SHORE STREET, OTTAWA, ON K1B 3S7	149.5	41
RJ LAFLAMME LIFT TRUCK INCORPORATE	2311 SHORE STREET OTTAWA ON K1B 3S7	149.5	41
RJ LAFLAMME LIFT(OUT OF BUSINESS)	2311 SHORE STREET OTTAWA ON K1B 3S7	149.5	41
RJ LAFLAMME LIFT(OUT OF BUSINESS) 33-428	2311 SHORE STREET OTTAWA ON K1B 3S7	149.5	41
MAX AUTO SUPPLY INC. 26-978	1556 RUE MICHAEL STREET OTTAWA ON K1G 3H9	149.7	42
MAX AUTO SUPPLY	1556 MICHAEL STREET OTTAWA ON K1G 3H9	149.7	42
MAX AUTO SUPPLY LTD	1556 MICHAEL STREET OTTAWA ON	149.7	42
MAX AUTO SUPPLY LTD	1556 MICHAEL STREET OTTAWA ON K1B 3T7	149.7	42
MAX AUTO SUPPLY LTD	1556 MICHAEL STREET OTTAWA ON K1B 3T7	149.7	42
MAX AUTO SUPPLY LTD	1556 MICHAEL STREET OTTAWA ON K1B 3T7	149.7	42
MAX AUTO SUPPLY LTD	1556 MICHAEL STREET OTTAWA ON K1B 3T7	149.7	42

<u>Site</u>	<u>Address</u>	<u>Distance (m)</u>	<u>Map Key</u>
MAX AUTO SUPPLY LTD	1556 MICHAEL STREET OTTAWA ON K1G 3H9	149.7	<u>42</u>
City of Ottawa	Belfast & Michael Streets Ottawa ON	168.7	<u>49</u>
SUNTRACT RENTALS	1508 MICHAEL STREET, OTTAWA, ON K1B 3S1	169.9	<u>52</u>
SUNTRACT RENTALS	1508 MICHAEL STREET OTTAWA ON K1B 3S1	169.9	<u>52</u>
SUNTRACT RENTALS (OUT OF BUSINESS)	1508 MICHAEL STREET OTTAWA ON K1B 3S1	169.9	<u>52</u>
SUNTRACT RENTALS 36-431	1508 MICHAEL STREET OTTAWA ON K1B 3S1	169.9	<u>52</u>
MULTIDICK INC.	1506 MICHAEL STREET - AT THE BACK OTTAWA ON K1B 3S1	174.2	<u>54</u>
MULTIDICK INC. 27-431	1506 MICHAEL STREET - AT THE BACK OTTAWA ON K1B 3S1	174.2	<u>54</u>
PERCO LTD.	1506 MICHAEL STREET OTTAWA ON K1B 3S1	174.2	<u>54</u>
PERCO LTD. 30-934	1506 MICHAEL STREET OTTAWA ON K1B 3S1	174.2	<u>54</u>
1686737	1555 Michael Street Ottawa ON K1B 3T3	208.9	<u>61</u>

Site	Address	Distance (m)	Map Key
1686737	1555 Michael Street Ottawa ON K1B 3T3	208.9	61
1686737	1555 Michael Street Ottawa ON K1B 3T3	208.9	61
J.R Lawn Maintenance & Snow Removal Inc.	1555 Michael Street Ottawa ON K1B 3T3	208.9	61
SOULARD RENTALS LTD.	1485 ST-LAURENT BLVD OTTAWA ON K1G 3Z9	209.9	62
Scaffex Inc	1485 St Laurent Blvd 2nd Floor Ottawa ON K1G 3Z9	209.9	62
Scaffex Inc	1485 St Laurent Blvd 2nd Floor Ottawa ON K1G 3Z9	209.9	62
SCAFFEX Inc	1485 St Laurent Blvd Ottawa ON K1G 3Z9	209.9	62
SCAFFEX Inc	1485 St Laurent Blvd Ottawa ON K1G 3Z9	209.9	62
SCAFFEX Inc	1485 St Laurent Blvd Ottawa ON K1G 3Z9	209.9	62
Scaffold Fast	1500 Michael st ottawa ON K1B 3S1	210.4	63
Scaffold Fast	1500 Michael st ottawa ON K1B 3S1	210.4	63
Scaffold Fast	1500 Michael st ottawa ON K1B 3S1	210.4	63

<u>Site</u>	<u>Address</u>	<u>Distance (m)</u>	<u>Map Key</u>
Scaffold Fast	1500 Michael st ottawa ON K1B 3S1	210.4	<u>63</u>
Cannon Hygiene Canada Limited	1580 Michael Street Unit C Ottawa ON	216.1	<u>65</u>
Hygiene Lp	1580 Michael Street Unit C Ottawa ON K1B3T7	216.1	<u>65</u>
Cannon Hygiene Canada Limited	1580 Michael Street Unit C Ottawa ON K1B3T7	216.1	<u>65</u>
Cannon Hygiene Canada Limited	1580 Michael Street Unit C Ottawa ON K1B3T7	216.1	<u>65</u>
Hygiene Lp Ottawa	1580 Michael Street Unit C Ottawa ON K1B3T7	216.1	<u>65</u>
Hygiene Lp Ottawa	1580 Michael Street Unit C Ottawa ON K1B3T7	216.1	<u>65</u>
VITAL CAR & TRUCK RUSTPROOFING	(OTTAWA 1984) LTD. 1551 MICHAEL STREET, UNIT 3 OTTAWA ON K1B 3T4	218.9	<u>67</u>
VITAL CAR & TRUCK RUSTPROOFING 40-265	(OTTAWA 1984) LTD. 1551 MICHAEL STREET, UNIT 3 OTTAWA ON K1B 3T4	218.9	<u>67</u>
VITAL CAR & TRUCK RUSTPROOFING	1551 MICHAEL STREET UNIT 3 OTTAWA ON K1B 3T4	218.9	<u>67</u>
OTTAWA'S AUTO SOUND PLUS INC	1551 MICHAEL STREET, UNIT 3 OTTAWA ON K1B 3T4	218.9	<u>67</u>

<u>Site</u>	<u>Address</u>	<u>Distance (m)</u>	<u>Map Key</u>
7631421 CANADA INC.	3-1551 Michael St Ottawa ON K1B 3T4	218.9	<u>67</u>
7631421 CANADA INC.	3-1551 Michael St Ottawa ON K1B 3T4	218.9	<u>67</u>
Apex Motor Express	1599 St. Laurent Blvd. Ottawa ON K1G 1A1	220.0	<u>68</u>
Apex Motor Express	1599 St. Laurent Blvd. Ottawa ON K1G 1A1	220.0	<u>68</u>
Apex Motor Express	1599 St. Laurent Blvd. Ottawa ON K1G 1A1	220.0	<u>68</u>
ONLY-BADGER DAYLIGHTING INC	1599 St. Laurent Blvd Ottawa ON K1B 3T7	220.0	<u>68</u>
Apex Motor Express	1599 St. Laurent Blvd. Ottawa ON K1G 1A1	220.0	<u>68</u>
Aluma Systems Inc.	1569 Michael St. Ottawa ON K1B 3T3	225.5	<u>71</u>
Aluma Systems Inc.	1569 Michael St. Ottawa ON K1B 3T3	225.5	<u>71</u>
RYDER TRUCK RENTAL CANADA LIMITED	1515 MICHAEL ST. OTTAWA ON K1B 4T3	237.4	<u>73</u>
RYDER TRUCK RENTAL CANADA LIMITED	1515 MICHAEL ST. OTTAWA ON K1B 4T3	237.4	<u>73</u>
RYDER TRUCK RENTAL CANADA LIMITED 33-222	1515 MICHAEL STREET OTTAWA ON K1B 4T3	237.4	<u>73</u>

<u>Site</u>	<u>Address</u>	<u>Distance (m)</u>	<u>Map Key</u>
RYDER TRUCK RENTAL CANADA LIMITED 33-222	1515 MICHAEL ST. OTTAWA ON K1B 4T3	237.4	<u>73</u>
RYDER TRUCK RENTAL CANADA LIMITED	1515 MICHAEL STREET OTTAWA ON K1B 4T3	237.4	<u>73</u>
RYDER TRUCK RENTAL CANADA LTD.	1515 MICHAEL STREET OTTAWA ON K1B 4T3	237.4	<u>73</u>
RYDER TRUCK RENTAL CANADA LTD.	1515 MICHAEL STREET OTTAWA ON K1B 4T3	237.4	<u>73</u>
RYDER TRUCK RENTAL CANADA LTD.	1515 MICHAEL STREET OTTAWA ON K1B 4T3	237.4	<u>73</u>
RYDER TRUCK RENTAL CANADA LTD.	1515 MICHAEL STREET OTTAWA ON K1B 4T3	237.4	<u>73</u>
RYDER TRUCK RENTAL CANADA LTD.	1515 MICHAEL STREET OTTAWA ON K1B 4T3	237.4	<u>73</u>
RYDER TRUCK RENTAL CANADA LTD.	1515 MICHAEL STREET OTTAWA ON	237.4	<u>73</u>
Ryder Truck Rental	1515 Michael st Ottawa ON K1B4T3	237.4	<u>73</u>
RYDER TRUCK RENTAL CANADA LTD.	1515 MICHAEL STREET OTTAWA ON K1B 4T3	237.4	<u>73</u>
Ryder Truck Rental	1515 Michael st Ottawa ON K1B4T3	237.4	<u>73</u>

Site	Address	Distance (m)	Map Key
RYDER TRUCK RENTAL CANADA LTD.	1515 MICHAEL STREET OTTAWA ON K1B 4T3	237.4	73
RYDER TRUCK RENTAL CANADA LTD.	1515 MICHAEL STREET OTTAWA ON K1B 4T3	237.4	73
Ryder Truck Rental	1515 Michael st Ottawa ON K1B4T3	237.4	73
RYDER TRUCK RENTAL CANADA LTD.	1515 MICHAEL STREET OTTAWA ON K1B 4T3	237.4	73
Ryder Truck Rental	1515 Michael st Ottawa ON K1B4T3	237.4	73
RYDER TRUCK RENTAL CANADA LTD.	1515 MICHAEL STREET OTTAWA ON K1B 4T3	237.4	73
RYDER TRUCK RENTAL CANADA LTD.	1515 MICHAEL STREET OTTAWA ON K1B 4T3	237.4	73
RYDER TRUCK RENTAL CANADA LTD.	1515 MICHAEL STREET OTTAWA ON K1B 4T3	237.4	73
FREEMAN COMPANY	940 BELFAST ROAD OTTAWA ON K1G 4A2	241.3	74
Richelieu Hardware Canada LTD	940 Belfast Road Ottawa ON K1G 4A2	241.3	74
DURIE TILE & TERRAZO LTD.	1541 MICHEL STREET OTTAWA ON K1B 3T3	242.4	77
Durie Marble Residential Inc.	1541 Micheal St Ottawa ON	242.4	77

<u>Site</u>	<u>Address</u>	<u>Distance (m)</u>	<u>Map Key</u>
Durie Marble Residential Inc.	1541 Micheal St Ottawa ON	242.4	77
LPR REALTY	1541MICHAEL STREET OTTAWA ON K1B3T3	242.4	77

HINC - TSSA Historic Incidents

A search of the HINC database, dated 2006-June 2009* has found that there are 1 HINC site(s) within approximately 0.25 kilometers of the project property.

<u>Site</u>	<u>Address</u>	<u>Distance (m)</u>	<u>Map Key</u>
	1575 ST. LAURENT BOULEVARD OTTAWA ON K1G 1A1	87.7	26

INC - Fuel Oil Spills and Leaks

A search of the INC database, dated Feb 28, 2022 has found that there are 1 INC site(s) within approximately 0.25 kilometers of the project property.

<u>Site</u>	<u>Address</u>	<u>Distance (m)</u>	<u>Map Key</u>
	1487 TRIOLE STREET, OTTAWA ON K1B 3S4	156.3	45

PES - Pesticide Register

A search of the PES database, dated Oct 2011- Mar 31, 2023 has found that there are 14 PES site(s) within approximately 0.25 kilometers of the project property.

<u>Site</u>	<u>Address</u>	<u>Distance (m)</u>	<u>Map Key</u>
10094510 CANADA INC O/A MOSQUITO BUZZ OTTAWA	1038 BELFAST RD OTTAWA ON K1B3S3	64.6	17
	1038 Belfast RD Ottawa ON K1B 3S3	64.6	17

<u>Site</u>	<u>Address</u>	<u>Distance (m)</u>	<u>Map Key</u>
160539 CANADA INC O/A NUTRILAWN - OTTAWA	1038 BELFAST RD OTTAWA ON K1B3S3	64.6	17
	1038 Belfast RD Ottawa ON K1B 3S3	64.6	17
10094510 CANADA INC.	1038 Belfast RD Ottawa ON K1B 3S3	64.6	17
160539 CANADA INC O/A NUTRILAWN - OTTAWA	1038 BELFAST RD OTTAWA ON K1B 3S3	64.6	17
10094510 CANADA INC.	1038 Belfast RD Ottawa ON K1B 3S3	64.6	17
160539 CANADA INC	1038 Belfast RD Ottawa ON K1B 3S3	64.6	17
160539 CANADA INC	1038 Belfast RD Ottawa ON K1B 3S3	64.6	17
10094510 CANADA INC.	1038 Belfast RD Ottawa ON K1B 3S3	64.6	17
160539 CANADA INC O/A NUTRILAWN - OTTAWA	1038 BELFAST RD OTTAWA ON K1B3S3	64.6	17
160539 CANADA INC	1038 Belfast RD Ottawa ON K1B 3S3	64.6	17
10094510 CANADA INC.	1038 Belfast RD Ottawa ON K1B 3S3	64.6	17

<u>Site</u>	<u>Address</u>	<u>Distance (m)</u>	<u>Map Key</u>
160539 CANADA INC	1038 Belfast RD Ottawa ON K1B 3S3	64.6	17

PINC - Pipeline Incidents

A search of the PINC database, dated Feb 28, 2021 has found that there are 3 PINC site(s) within approximately 0.25 kilometers of the project property.

<u>Site</u>	<u>Address</u>	<u>Distance (m)</u>	<u>Map Key</u>
	1038 A Belfast Road, Ottawa ON	64.6	17
	1038A Belfast Road, Ottawa ON	64.6	17
PIPELINE HIT 3/4"	1515A MICHAEL ST,,OTTAWA,ON,K1B 4T3, CA ON	237.4	73

PRT - Private and Retail Fuel Storage Tanks

A search of the PRT database, dated 1989-1996* has found that there are 9 PRT site(s) within approximately 0.25 kilometers of the project property.

<u>Site</u>	<u>Address</u>	<u>Distance (m)</u>	<u>Map Key</u>
	1515 ST LAURENT BLVD. OTTAWA ON	48.9	13
DOMINION PROPANE CORP ATTN VIOLET CHAN	1515 ST LAURENT BLVD PRT LOT 52 OTTAWA ON K1G0Z9	48.9	13
SUNYS PETROLEUM INC	1515 ST LAURENT BLVD PRT LOT 52 OTTAWA ON K1G0Z9	48.9	13
B N R EQUIPMENT RENTALS	1550 MICHAEL ST OTTAWA ON K1B3T7	140.2	40

Site	Address	Distance (m)	Map Key
BNR EQUIPMENT RENTALS	1550 MICHAEL ST OTTAWA ON K1B3T7	140.2	40
	1515 MICHAEL ST. OTTAWA ON	237.4	73
RYDER TRUCK RENTAL CANADA LTD HEAD OFFICE	1515 MICHAEL ST OTTAWA ON K1B4T3	237.4	73
RYDER TRUCK RENTAL CANADA LTD HEAD OFFICE	1515 MICHAEL ST OTTAWA ON K1B4T3	237.4	73
RYDER TRUCK RENTAL CANADA LTD HEAD OFFICE	1515 MICHAEL ST OTTAWA ON K1B 4T3	237.4	73

RST - Retail Fuel Storage Tanks

A search of the RST database, dated 1999-Feb 28, 2023 has found that there are 10 RST site(s) within approximately 0.25 kilometers of the project property.

Site	Address	Distance (m)	Map Key
CLASS A SERVICE CENTRE (1994) LTD	1515 ST LAURENT BLVD OTTAWA ON K1G0Z9	48.9	13
SUNYS PETROLEUM INC	1515 ST LAURENT BLVD OTTAWA ON K1G0Z9	48.9	13
SUNYOS ENERGY INC	1515 ST LAURENT BLVD OTTAWA ON K1G 0Z9	48.9	13
SUNLIGHT OIL LTD	1515 ST LAURENT BLVD OTTAWA ON K1G 0Z9	48.9	13
SUNY'S ENERGY INC	1515 ST LAURENT BLVD OTTAWA ON K1G 0Z9	48.9	13

<u>Site</u>	<u>Address</u>	<u>Distance (m)</u>	<u>Map Key</u>
OTTAWA IMPORTS	1515 ST LAURENT BLVD OTTAWA ON K1G 0Z9	48.9	13
FAST LUBE	1515 ST LAURENT BLVD OTTAWA ON K1G 0Z9	48.9	13
MR TIRE GARAGE	1043 BELFAST RD OTTAWA ON K1B3S2	87.6	25
FAST LUBE	1043 BELFAST RD OTTAWA ON K1B 3S2	87.6	25
MR TIRE GARAGE	1043 BELFAST RD OTTAWA ON K1B3S2	87.6	25

SCT - Scott's Manufacturing Directory

A search of the SCT database, dated 1992-Mar 2011* has found that there are 17 SCT site(s) within approximately 0.25 kilometers of the project property.

<u>Site</u>	<u>Address</u>	<u>Distance (m)</u>	<u>Map Key</u>
Logs End Inc.	1520 Trioie St Ottawa ON K1B 3S9	54.0	15
Pro Printers Inc.	1010 Belfast Rd Ottawa ON K1G 4A2	112.2	34
PRO PRINTERS	1010 BELFAST RD OTTAWA ON K1G 4A2	112.2	34
ENREL ENERGY CORP.	1485 TRIOLE ST OTTAWA ON K1B 3S4	156.2	44

Site	Address	Distance (m)	Map Key
Door Corp.	1537 Michael St Ottawa ON K1B 3T3	177.9	56
Porter's House of Embroidery	1533 Michael St Ottawa ON K1B 3T3	212.2	64
Porters House Of Embroidery Inc.	1533 Michael St Ottawa ON K1B 3T3	212.2	64
PORTERS HOUSE OF EMBROIDERY	1533 MICHAEL ST OTTAWA ON K1B 3T3	212.2	64
ABD Ironworld	1580 Michael St Suite B Ottawa ON K1B 3T7	216.1	65
Ridalco Industries Inc.	1551 Michael St Ottawa ON K1B 3T4	218.9	67
RIDALCO INDUSTRIES INC	1551 MICHAEL ST OTTAWA ON K1B 3T4	218.9	67
Customer Expressions Inc.	940 Belfast Rd Suite 201 Ottawa ON K1G 4A2	241.3	74
Stellar Navigation Systems Inc.	940 Belfast Rd Suite 100 Ottawa ON K1G 4A2	241.3	74
UNISOURCE CANADA INC	940 BELFAST RD OTTAWA ON K1G 4A2	241.3	74
Durie Tile & Marble Ltd.	1541 Michael St Ottawa ON K1B 3T3	242.4	77
Durie Stone Manufacturing	1541 Michael St Ottawa ON K1B 3T3	242.4	77

<u>Site</u>	<u>Address</u>	<u>Distance (m)</u>	<u>Map Key</u>
DURIE TILE & MARBLE LTD	1541 MICHAEL ST OTTAWA ON K1B 3T3	242.4	77

SPL - Ontario Spills

A search of the SPL database, dated 1988-Oct 2021 has found that there are 25 SPL site(s) within approximately 0.25 kilometers of the project property.

<u>Site</u>	<u>Address</u>	<u>Distance (m)</u>	<u>Map Key</u>
City of Ottawa	St Laurent Blvd and Belfast Rd Ottawa ON	21.9	5
	Belfast Rd and St Laurent Blvd Ottawa ON	21.9	5
O.C. TRANSP0	FROM BELFAST ST. TO ST. LAURENT BLVD AND UP TO ELMVALE SHOPPING CENTRE MOTOR VEHICLE (OPERATING FLUID) OTTAWA CITY ON	21.9	5
FRANCIS FUELS	O.C. TRANSP0 BELFAST & ST.LAURENT ST. TANK TRUCK (CARGO) OTTAWA CITY ON	21.9	5
UNKNOWN	CREEK SOUTH OF BELFAST RD, WEST OF ST. LAURENT BLVD. OTTAWA CITY ON	21.9	5
	SW Corner of St. Laurent Blvd and Belfast St. Ottawa, ON. OTTAWA ON	25.8	8
SUNNY'S PETROLEUM	1515 ST. LAURENT BLVD SERVICE CENTRE OTTAWA CITY ON K1G 0Z9	48.9	13
Enbridge Gas Distribution Inc.	1038 A Belfast Road Ottawa ON K1B 3S3	64.6	17

Site	Address	Distance (m)	Map Key
Enbridge Gas Distribution Inc.	1038A Belfast rd Ottawa ON K1B 3S3	64.6	17
	1575 St. Laurent Blvd Ottawa ON K1G 1A1	87.7	26
UNKNOWN	1560 TRIOLE STREET AT THE NUDEN OTTAWA CITY ON K1B 3T2	87.7	26
A & M AUTO PARTS	ON BELFAST ROAD, WEST OF MICHEAL MOTOR VEHICLE (OPERATING FLUID) OTTAWA CITY ON	92.6	28
Hydraulic Spill<UNOFFICIAL>	1010 Belfast Road Ottawa ON	112.2	34
K&S Auto Services	1516 Michael St Ottawa ON K1B 3S1	124.7	36
City of Ottawa	1000 Belfast Rd. Ottawa ON	127.1	37
UNKNOWN	1000 BELFAST RD. OTTAWA CITY ON K1G 4A2	127.1	37
PUC	BELFAST AND MICHAEL STREETS OTTAWA CITY ON	168.7	49
OTTAWA-CARLETON	BELFAST & MICHAEL STS. OC TRANSP GARAGE OTTAWA CITY ON	168.7	49
UNKNOWN	DITCH AT BELFAST & MICHAEL ST. OTTAWA CITY ON	168.7	49
UNKNOWN	MICHAEL & BELFAST ST. OTTAWA CITY ON	168.7	49

<u>Site</u>	<u>Address</u>	<u>Distance (m)</u>	<u>Map Key</u>
UNKNOWN	MICHEAL STREET/BELFAST RD. OTTAWA CITY ON	168.7	49
RYDER TRUCK RENTAL CANADA LTD.	AT RYDER TRUCK RENTALS AT 1515 MICHAEL ST. MOTOR VEHICLE (OPERATING FLUID) OTTAWA CITY ON K1B 4T3	237.4	73
RYDER TRUCK RENTAL CANADA LTD.	1515 MICHAEL ST MOTOR VEHICLE (OPERATING FLUID) OTTAWA CITY ON K1B 4T3	237.4	73
RYDER TRUCK RENTAL CANADA LTD.	RYDER CANADA, 1515 MICHAEL STREET, OTTAWA TRANSPORT TRUCK (CARGO) OTTAWA CITY ON K1B 4T3	237.4	73
Ryder Truck Rental<UNOFFICIAL>	1515 Michael St Ottawa ON K1B 4T3	237.4	73

WDS - Waste Disposal Sites - MOE CA Inventory

A search of the WDS database, dated Oct 2011- Mar 31, 2023 has found that there are 3 WDS site(s) within approximately 0.25 kilometers of the project property.

<u>Site</u>	<u>Address</u>	<u>Distance (m)</u>	<u>Map Key</u>
Cannon Hygiene Canada Limited	Ottawa ON L3R 9T5	216.1	65
Citron Hygiene GP Inc. as the general partner for and on behalf of Citron	Hygiene LP 1580 Michael St Lot Part 27, Concession 20F Ottawa ON L3R 3L5	216.1	65
Cannon Hygiene Canada Limited	1580 Michael St 1580 Michael Street Lot Part 27, Concession 20F City of Ottawa Ottawa ON L3R 9T5	216.1	65

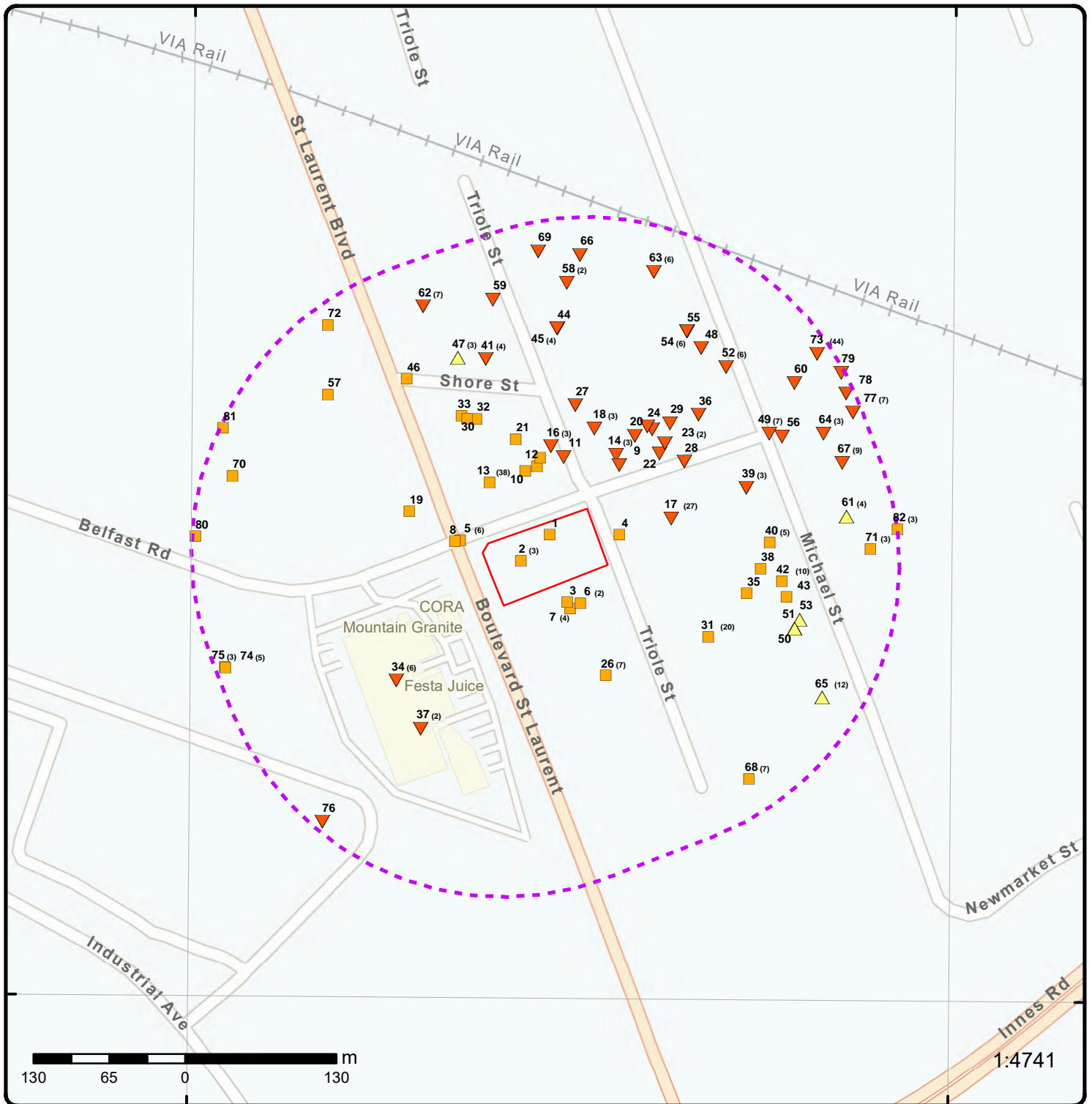
WWIS - Water Well Information System

A search of the WWIS database, dated Jun 30 2022 has found that there are 21 WWIS site(s) within approximately 0.25 kilometers of

the project property.

<u>Site</u>	<u>Address</u>	<u>Distance (m)</u>	<u>Map Key</u>
	1520 TRIORE ST OTTAWA ON <i>Well ID:</i> 7302193	47.9	<u>10</u>
	1520 TRIOLE ST OTTAWA ON <i>Well ID:</i> 7302195	48.3	<u>11</u>
	1520 Triole Street Ottawa ON <i>Well ID:</i> 7302194	48.4	<u>12</u>
	1043 1049 BELFAST ROAD OTTAWA ON <i>Well ID:</i> 7269214	74.4	<u>20</u>
	1520 TRIOLE ST OTTAWA ON <i>Well ID:</i> 7302196	76.1	<u>21</u>
	1043 1049 BELFAST ROAD Ottawa ON <i>Well ID:</i> 7269215	77.8	<u>22</u>
	1515 TRIOLE AVENUE OTTAWA ON <i>Well ID:</i> 7303885	88.7	<u>27</u>
	1043 1049 BELFAST ROAD Ottawa ON <i>Well ID:</i> 7269213	101.9	<u>29</u>
	1556 MICHAEL ST OTTAWA ON <i>Well ID:</i> 7256600	121.8	<u>35</u>
	1556 MICHAEL STREET OTTAWA ON <i>Well ID:</i> 7256598	131.3	<u>38</u>
	1556 MICHAEL STREET OTTAWA ON <i>Well ID:</i> 7256599	155.8	<u>43</u>

<u>Site</u>	<u>Address</u>	<u>Distance (m)</u>	<u>Map Key</u>
	ON <i>Well ID: 1508501</i>	168.3	<u>48</u>
	ON <i>Well ID: 1508502</i>	169.1	<u>51</u>
	ON <i>Well ID: 7379124</i>	217.2	<u>66</u>
	ON <i>Well ID: 7379123</i>	224.1	<u>69</u>
	ON <i>Well ID: 7375612</i>	224.5	<u>70</u>
	ON <i>Well ID: 7222115</i>	242.1	<u>76</u>
	1515 MICHAEL ST Ottawa ON <i>Well ID: 7282849</i>	242.7	<u>78</u>
	1515 MICHEAL ST. OTTAWA ON <i>Well ID: 7253998</i>	246.9	<u>79</u>
	925 BELFAST RD OTTAWA ON <i>Well ID: 7189868</i>	247.0	<u>80</u>
	ON <i>Well ID: 7375613</i>	247.0	<u>81</u>



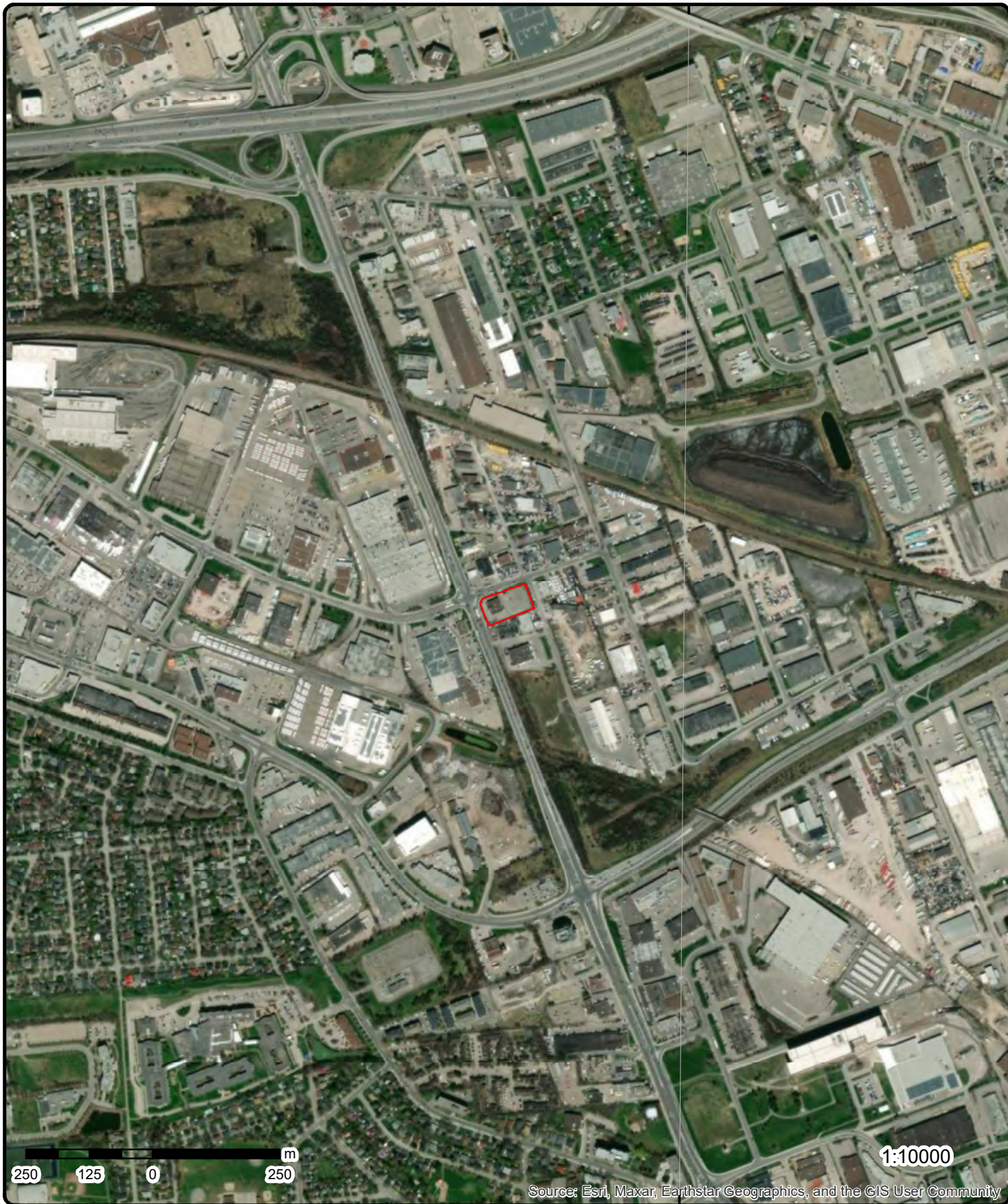
Map: 0.25 Kilometer Radius

Order Number: 23051000042

Address: 1531 St. Laurent Boulevard, Ottawa, ON



Project Property	Freeways; Highways	Beach	Shopping & Sports Area
Buffer Outline	Traffic Circle; Ramp	Airport	University/College
Eris Sites with Higher Elevation	Major Arterial; Minor Arterial	Industrial Area	Cemetery; Golf Course
Eris Sites with Same Elevation	Local Road	Military Base	Parkt (National)
Eris Sites with Lower Elevation	Service Road; Traffic Circle; Ramp	Aircraft Roads	Park (City/County)
Eris Sites with Unknown Elevation	Rail	Native Reservation	Hospital



Source: Esri, Maxar, Earthstar Geographics, and the GIS User Community

Aerial Year: 2022

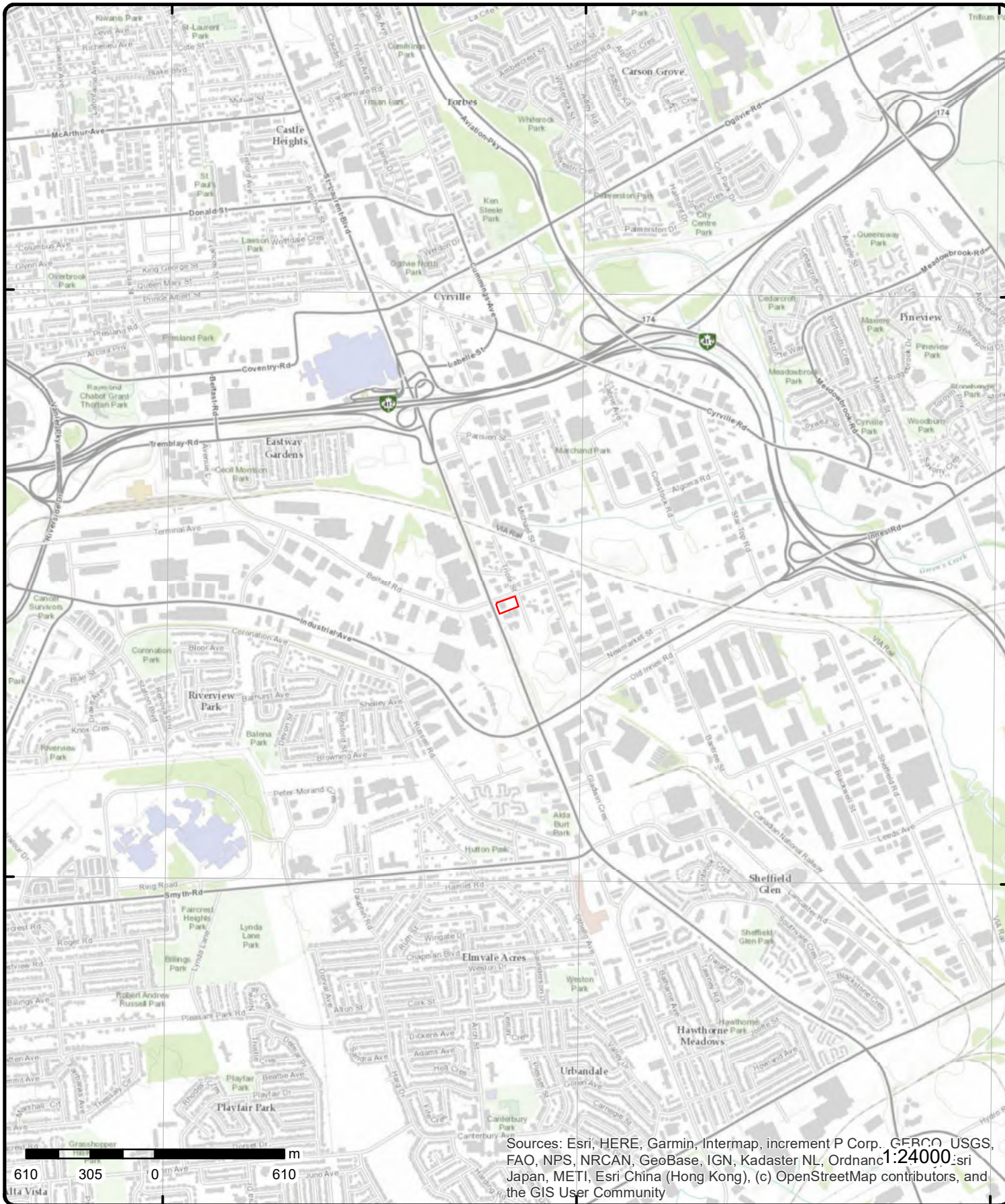
Order Number: 2305100042

Address: 1531 St. Laurent Boulevard, Ottawa, ON



Source: ESRI World Imagery

© ERIS Information Limited Partnership



Sources: Esri, HERE, Garmin, Intermap, increment P Corp., GEBCO, USGS, FAO, NPS, NRCAN, GeoBase, IGN, Kadaster NL, Ordnance Survey, Esri Japan, METI, Esri China (Hong Kong), (c) OpenStreetMap contributors, and the GIS User Community

Topographic Map

Order Number: 2305100042

Address: 1531 St. Laurent Boulevard, ON



Source: ESRI World Topographic Map

© ERIS Information Limited Partnership

Detail Report

Map Key	Number of Records	Direction/ Distance (m)	Elev/Diff (m)	Site	DB
<u>1</u>	1 of 1	NNE/0.0	69.9 / 0.00	ON	BORE
Borehole ID: 614977 OGF ID: 215515919 Status: Type: Borehole Use: Completion Date: MAY-1972 Static Water Level: Primary Water Use: Sec. Water Use: Total Depth m: 5.2 Depth Ref: Ground Surface Depth Elev: Drill Method: Orig Ground Elev m: 68.8 Elev Reliabil Note: DEM Ground Elev m: 68.9 Concession: Location D: Survey D: Comments:		Inclin FLG: No SP Status: Initial Entry Surv Elev: No Piezometer: No Primary Name: Municipality: Lot: Township: Latitude DD: 45.411906 Longitude DD: -75.629396 UTM Zone: 18 Easting: 450751 Northing: 5028902 Location Accuracy: Accuracy: Not Applicable			

Borehole Geology Stratum

Geology Stratum ID: 218399993 Top Depth: 0 Bottom Depth: .6 Material Color: Material 1: Material 2: Fill Material 3: Sand Material 4: Gravel Gsc Material Description: Stratum Description: ARTIFICIAL.	Mat Consistency: Material Moisture: Material Texture: Non Geo Mat Type: Geologic Formation: Geologic Group: Geologic Period: Depositional Gen:
Geology Stratum ID: 218399995 Top Depth: .6 Bottom Depth: 1.5 Material Color: Material 1: Silt Material 2: Clay Material 3: Sand Material 4: Gsc Material Description: Stratum Description: SILT. DENSE.	Mat Consistency: Dense Material Moisture: Material Texture: Non Geo Mat Type: Geologic Formation: Geologic Group: Geologic Period: Depositional Gen:
Geology Stratum ID: 218399998 Top Depth: 3.7 Bottom Depth: 5.2 Material Color: Material 1: Bedrock Material 2: Shale Material 3:	Mat Consistency: Material Moisture: Material Texture: Non Geo Mat Type: Geologic Formation: Geologic Group: Geologic Period:

Map Key	Number of Records	Direction/ Distance (m)	Elev/Diff (m)	Site	DB
---------	-------------------	----------------------------	------------------	------	----

Material 4:
Gsc Material Description:
Stratum Description: BEDROCK. 00000 028 00020 035 00050 025 00100 018 000000120002001200050019054 **Note: Many records provided by the department have a truncated [Stratum Description] field.

Geology Stratum ID: 218399994
Top Depth: .6
Bottom Depth: .6
Material Color:
Material 1: Unknown
Material 2: Soil
Material 3:
Material 4:
Gsc Material Description:
Stratum Description: UNSPECIFIED.

Depositional Gen:

Mat Consistency:
Material Moisture:
Material Texture:
Non Geo Mat Type:
Geologic Formation:
Geologic Group:
Geologic Period:
Depositional Gen:

Geology Stratum ID: 218399997
Top Depth: 3
Bottom Depth: 3.7
Material Color:
Material 1: Unknown
Material 2: Till
Material 3: Clay
Material 4: Silt
Gsc Material Description:
Stratum Description: UNSPECIFIED. DENSE.

Mat Consistency: Dense
Material Moisture:
Material Texture:
Non Geo Mat Type:
Geologic Formation:
Geologic Group:
Geologic Period:
Depositional Gen:

Geology Stratum ID: 218399996
Top Depth: 1.5
Bottom Depth: 3
Material Color:
Material 1: Unknown
Material 2: Silt
Material 3: Till
Material 4:
Gsc Material Description:
Stratum Description: UNSPECIFIED. DENSE.

Mat Consistency: Dense
Material Moisture:
Material Texture:
Non Geo Mat Type:
Geologic Formation:
Geologic Group:
Geologic Period:
Depositional Gen:

Source

Source Type: Data Survey
Source Orig: Geological Survey of Canada
Source Date: 1956-1972
Confidence: H
Observatio:
Source Name: Urban Geology Automated Information System (UGAIS)
Source Details: File: OTTAWA2.txt RecordID: 074850 NTS_Sheet: 31G05G
Confiden 1: Logged by professional. Exact and complete description of material and properties.

Source Appl: Spatial/Tabular
Source Iden: 1
Scale or Res: Varies
Horizontal: NAD27
Verticalda: Mean Average Sea Level

Source List

Source Identifier: 1
Source Type: Data Survey
Source Date: 1956-1972
Scale or Resolution: Varies
Source Name: Urban Geology Automated Information System (UGAIS)
Source Originators: Geological Survey of Canada

Horizontal Datum: NAD27
Vertical Datum: Mean Average Sea Level
Projection Name: Universal Transverse Mercator

2 1 of 3 **W/0.0** **69.9 / 0.00** **1531 St. Laurent Blvd**
Ottawa ON K1G 1A1 **EHS**

Order No: 21042000428
Status: C
Nearest Intersection:
Municipality:

Map Key	Number of Records	Direction/ Distance (m)	Elev/Diff (m)	Site	DB
Report Type: Custom Report Report Date: 23-APR-21 Date Received: 20-APR-21 Previous Site Name: Lot/Building Size: Additional Info Ordered: Fire Insur. Maps and/or Site Plans; City Directory					
Client Prov/State: ON Search Radius (km): .25 X: -75.6297046 Y: 45.4117073					
2	2 of 3	W/0.0	69.9 / 0.00	1531 St. Laurent Blvd Ottawa ON K1G 1A1	EHS
Order No: 21042000428 Status: C Report Type: Custom Report Report Date: 23-APR-21 Date Received: 20-APR-21 Previous Site Name: Lot/Building Size: Additional Info Ordered: Fire Insur. Maps and/or Site Plans; City Directory					
Nearest Intersection: Municipality: Client Prov/State: ON Search Radius (km): .25 X: -75.6297046 Y: 45.4117073					
2	3 of 3	W/0.0	69.9 / 0.00	1531 St. Laurent Blvd Ottawa ON K1G 1A1	EHS
Order No: 21042000428 Status: C Report Type: Custom Report Report Date: 23-APR-21 Date Received: 20-APR-21 Previous Site Name: Lot/Building Size: Additional Info Ordered: Fire Insur. Maps and/or Site Plans; City Directory					
Nearest Intersection: Municipality: Client Prov/State: ON Search Radius (km): .25 X: -75.6297046 Y: 45.4117073					
3	1 of 1	SE/17.6	69.9 / 0.00	1248826 Ontario Inc. Plan 63, Part of Lots 40 and 41 Ottawa ON K1G 1A1	ECA
Approval No: 8128-4LRQZL Approval Date: 2000-07-17 Status: Approved Record Type: ECA Link Source: IDS SWP Area Name: Rideau Valley Approval Type: ECA-AIR Project Type: AIR Business Name: 1248826 Ontario Inc. Address: Plan 63, Part of Lots 40 and 41 Full Address: Full PDF Link: https://www.accessenvironment.ene.gov.on.ca/instruments/4635-4JWQZD-14.pdf PDF Site Location:					
MOE District: Ottawa City: Longitude: -75.629196 Latitude: 45.411385 Geometry X: Geometry Y:					
4	1 of 1	ENE/18.2	69.9 / 0.00	ON	BORE
Borehole ID: 614978 OGF ID: 215515920 Status: Type: Borehole Use: Completion Date: MAY-1972					
Inclin FLG: No SP Status: Initial Entry Surv Elev: No Piezometer: No Primary Name: Municipality:					

Map Key	Number of Records	Direction/ Distance (m)	Elev/Diff (m)	Site	DB
Static Water Level: Primary Water Use: Sec. Water Use: Total Depth m: 5.8 Depth Ref: Ground Surface Depth Elev: Drill Method: Orig Ground Elev m: 68.7 Elev Reliabil Note: DEM Ground Elev m: 68.9 Concession: Location D: Survey D: Comments:				Lot: Township: Latitude DD: 45.41191 Longitude DD: -75.628629 UTM Zone: 18 Easting: 450811 Northing: 5028902 Location Accuracy: Accuracy: Not Applicable	
<u>Borehole Geology Stratum</u>					
Geology Stratum ID: 218399999 Top Depth: 0 Bottom Depth: .6 Material Color: Material 1: Material 2: Fill Material 3: Sand Material 4: Gravel Gsc Material Description: Stratum Description: ARTIFICIAL.				Mat Consistency: Material Moisture: Material Texture: Non Geo Mat Type: Geologic Formation: Geologic Group: Geologic Period: Depositional Gen:	
Geology Stratum ID: 218400003 Top Depth: 2.3 Bottom Depth: 2.7 Material Color: Material 1: Unknown Material 2: Silt Material 3: Clay Material 4: Till Gsc Material Description: Stratum Description: UNSPECIFIED. LOOSE,DENSE.				Mat Consistency: Dense Material Moisture: Material Texture: Non Geo Mat Type: Geologic Formation: Geologic Group: Geologic Period: Depositional Gen:	
Geology Stratum ID: 218400001 Top Depth: .6 Bottom Depth: 1.2 Material Color: Material 1: Silt Material 2: Clay Material 3: Material 4: Gsc Material Description: Stratum Description: SILT. DENSE.				Mat Consistency: Dense Material Moisture: Material Texture: Non Geo Mat Type: Geologic Formation: Geologic Group: Geologic Period: Depositional Gen:	
Geology Stratum ID: 218400002 Top Depth: 1.2 Bottom Depth: 2.3 Material Color: Material 1: Silt Material 2: Sand Material 3: Clay Material 4: Gsc Material Description: Stratum Description: SILT. LOOSE,DENSE.				Mat Consistency: Dense Material Moisture: Material Texture: Non Geo Mat Type: Geologic Formation: Geologic Group: Geologic Period: Depositional Gen:	
Geology Stratum ID: 218400000 Top Depth: .6 Bottom Depth: .6 Material Color:				Mat Consistency: Material Moisture: Material Texture: Non Geo Mat Type:	

Map Key	Number of Records	Direction/ Distance (m)	Elev/Diff (m)	Site	DB
Material 1: Material 2: Material 3: Material 4: Gsc Material Description: Stratum Description:	Unknown Soil			Geologic Formation: Geologic Group: Geologic Period: Depositional Gen:	
Geology Stratum ID: Top Depth: Bottom Depth: Material Color: Material 1: Material 2: Material 3: Material 4: Gsc Material Description: Stratum Description:	218400005 4.2 5.8 Bedrock Shale			Mat Consistency: Material Moisture: Material Texture: Non Geo Mat Type: Geologic Formation: Geologic Group: Geologic Period: Depositional Gen:	
Stratum Description:	BEDROCK. 00000 010 00021 025 00040 025 00075 024 00090 010 000000360002102500 **Note: Many records provided by the department have a truncated [Stratum Description] field.				
Geology Stratum ID: Top Depth: Bottom Depth: Material Color: Material 1: Material 2: Material 3: Material 4: Gsc Material Description: Stratum Description:	218400004 2.7 4.2 Unknown Till Sand			Mat Consistency: Material Moisture: Material Texture: Non Geo Mat Type: Geologic Formation: Geologic Group: Geologic Period: Depositional Gen:	Dense
Stratum Description:	UNSPECIFIED. DENSE TO VERY DENSE.				
Source					
Source Type: Source Orig: Source Date: Confidence: Observatio: Source Name: Source Details: Confiden 1:	Data Survey Geological Survey of Canada 1956-1972 H Urban Geology Automated Information System (UGAIS) File: OTTAWA2.txt RecordID: 074860 NTS_Sheet: 31G05G Logged by professional. Exact and complete description of material and properties.			Source Appl: Source Iden: Scale or Res: Horizontal: Verticalda:	Spatial/Tabular 1 Varies NAD27 Mean Average Sea Level
Source List					
Source Identifier: Source Type: Source Date: Scale or Resolution: Source Name: Source Originators:	1 Data Survey 1956-1972 Varies Urban Geology Automated Information System (UGAIS) Geological Survey of Canada			Horizontal Datum: Vertical Datum: Projection Name:	NAD27 Mean Average Sea Level Universal Transverse Mercator
5	1 of 6	W/21.9	69.9 / 0.00	OTTAWA CITY ST. LAURENT BLVD./BELFAST RD. OTTAWA CITY ON	CA
Certificate #: Application Year: Issue Date: Approval Type: Status: Application Type: Client Name: Client Address: Client City:	3-1467-94- 94 11/10/1994 Municipal sewage Approved				

Map Key	Number of Records	Direction/ Distance (m)	Elev/Diff (m)	Site	DB
Client Postal Code: Project Description: Contaminants: Emission Control:					
5	2 of 6	W/21.9	69.9 / 0.00	FRANCIS FUELS O.C. TRANSPO BELFAST & ST.LAURENT ST. TANK TRUCK (CARGO) OTTAWA CITY ON	SPL
Ref No:	32			Contaminant Qty:	
Site No:				Nature of Damage:	
Incident Dt:	1/4/1988			Discharger Report:	
Year:				Material Group:	
Incident Cause:	OTHER CAUSE (N.O.S.)			Health/Env Conseq:	
Incident Event:				Agency Involved:	
Environment Impact:	NOT ANTICIPATED			Site Lot:	
Nature of Impact:	OTHER			Site Conc:	
MOE Response:				Site Geo Ref Accu:	
Dt MOE Arvl on Scn:				Site Map Datum:	
MOE Reported Dt:	1/5/1988			Northing:	
Dt Document Closed:				Easting:	
Municipality No:	20101				
System Facility Address:					
Client Type:					
Call Report Location Geodata:					
Contaminant Code:					
Contaminant Name:					
Contaminant Limit 1:					
Contam Limit Freq 1:					
Contaminant UN No 1:					
Receiving Medium:	LAND				
Receiving Environment:					
Incident Reason:	ERROR				
Incident Summary:	10 LITRES OF DIESEL TO GROUND WHILE TRANSFERING FROM TANK TO TANK TRUCK				
Site Region:					
Site Municipality:	OTTAWA CITY				
Activity Preceding Spill:					
Property 2nd Watershed:					
Property Tertiary Watershed:					
Sector Type:					
SAC Action Class:					
Source Type:					
Site County/District:					
Site Geo Ref Meth:					
Site District Office:					
Nearest Watercourse:					
Site Name:					
Site Address:					
Client Name:					

5	3 of 6	W/21.9	69.9 / 0.00	UNKNOWN CREEK SOUTH OF BELFAST RD, WEST OF ST. LAURENT BLVD. OTTAWA CITY ON	SPL
Ref No:	133679			Contaminant Qty:	
Site No:				Nature of Damage:	
Incident Dt:	//			Discharger Report:	
Year:				Material Group:	
Incident Cause:	UNKNOWN			Health/Env Conseq:	
Incident Event:				Agency Involved:	WORKS & FD.

Map Key	Number of Records	Direction/ Distance (m)	Elev/Diff (m)	Site	DB
Environment Impact: POSSIBLE Nature of Impact: Water course or lake MOE Response: Dt MOE Arvl on Scn: MOE Reported Dt: 10/30/1996 Dt Document Closed: Municipality No: 20101 System Facility Address: Client Type: Call Report Location Geodata: Contaminant Code: Contaminant Name: Contaminant Limit 1: Contam Limit Freq 1: Contaminant UN No 1: Receiving Medium: LAND Receiving Environment: Incident Reason: ERROR Incident Summary: SOURCE UNKNOWN- OIL SHEENIN UN-NAMED OTTAWA CREEK,WORKS, FD & OIL GARD. Site Region: Site Municipality: OTTAWA CITY Activity Preceding Spill: Property 2nd Watershed: Property Tertiary Watershed: Sector Type: SAC Action Class: Source Type: Site County/District: Site Geo Ref Meth: Site District Office: Nearest Watercourse: Site Name: Site Address: Client Name:					
5	4 of 6	W/21.9	69.9 / 0.00	O.C. TRANSPO FROM BELFAST ST. TO ST. LAURENT BLVD AND UP TO ELMVALE SHOPPING CENTRE MOTOR VEHICLE (OPERATING FLUID) OTTAWA CITY ON	SPL
Ref No: 169101 Site No: Incident Dt: 6/17/1999 Year: Incident Cause: PIPE/HOSE LEAK Incident Event: Environment Impact: POSSIBLE Nature of Impact: Water course or lake MOE Response: Dt MOE Arvl on Scn: MOE Reported Dt: 6/17/1999 Dt Document Closed: Municipality No: 20101 System Facility Address: Client Type: Call Report Location Geodata: Contaminant Code: Contaminant Name: Contaminant Limit 1: Contam Limit Freq 1: Contaminant UN No 1: Receiving Medium: LAND Receiving Environment:					
Contaminant Qty: Nature of Damage: Discharger Report: Material Group: Health/Env Conseq: WORKS Agency Involved: Site Lot: Site Conc: Site Geo Ref Accu: Site Map Datum: Northing: Easting:					

Map Key	Number of Records	Direction/ Distance (m)	Elev/Diff (m)	Site	DB
Incident Reason: Incident Summary: Site Region: Site Municipality: Activity Preceding Spill: Property 2nd Watershed: Property Tertiary Watershed: Sector Type: SAC Action Class: Source Type: Site County/District: Site Geo Ref Meth: Site District Office: Nearest Watercourse: Site Name: Site Address: Client Name:		EQUIPMENT FAILURE O.C. TRANSP: TRAIL OF DIESEL TO ROADS OVER 3/4 KM FROM HOSE LEAK ON BUS. OTTAWA CITY			
<u>5</u>	5 of 6	W/21.9	69.9 / 0.00	Belfast Rd and St Laurent Blvd Ottawa ON	SPL
Ref No: Site No: Incident Dt: Year: Incident Cause: Incident Event: Environment Impact: Nature of Impact: MOE Response: Dt MOE Arvl on Scn: MOE Reported Dt: Dt Document Closed: Municipality No: System Facility Address: Client Type: Call Report Location Geodata: Contaminant Code: Contaminant Name: Contaminant Limit 1: Contam Limit Freq 1: Contaminant UN No 1: Receiving Medium: Receiving Environment: Incident Reason: Incident Summary: Site Region: Site Municipality: Activity Preceding Spill: Property 2nd Watershed: Property Tertiary Watershed: Sector Type: SAC Action Class: Source Type: Site County/District: Site Geo Ref Meth: Site District Office: Nearest Watercourse: Site Name: Site Address: Client Name:		5722-5SYB7U 11/4/2003 Possible Soil Contamination 11/4/2003 Land MVA,truck: 100 L diesel to road/sewer. Cleaning Eastern Ottawa Ottawa Ottawa MVA SITE<UNOFFICIAL>		Contaminant Qty: Nature of Damage: Discharger Report: Material Group: Health/Env Conseq: Agency Involved: Site Lot: Site Conc: Site Geo Ref Accu: Site Map Datum: Northing: Easting:	

Map Key	Number of Records	Direction/ Distance (m)	Elev/Diff (m)	Site	DB
<u>5</u>	6 of 6	W/21.9	69.9 / 0.00	City of Ottawa St Laurent Blvd and Belfast Rd Ottawa ON	SPL
Ref No:	2228-BGCRX4			Contaminant Qty:	0 other - see incident description
Site No:	NA			Nature of Damage:	
Incident Dt:	9/25/2019			Discharger Report:	
Year:				Material Group:	
Incident Cause:				Health/Env Conseq:	2 - Minor Environment
Incident Event:	Collision/Accident			Agency Involved:	
Environment Impact:				Site Lot:	
Nature of Impact:				Site Conc:	
MOE Response:	No			Site Geo Ref Accu:	
Dt MOE Arvl on Scn:				Site Map Datum:	
MOE Reported Dt:	9/25/2019			Northing:	5028899
Dt Document Closed:	9/27/2019			Easting:	450677
Municipality No:					
System Facility Address:					
Client Type:	Municipal Government				
Call Report Location Geodata:					
Contaminant Code:	15				
Contaminant Name:	MOTOR OIL				
Contaminant Limit 1:					
Contam Limit Freq 1:					
Contaminant UN No 1:	1993				
Receiving Medium:					
Receiving Environment:	Land				
Incident Reason:	Unknown / N/A				
Incident Summary:	Ottawa: MVA fluids to CB, unknown vol				
Site Region:	Eastern				
Site Municipality:	Ottawa				
Activity Preceding Spill:					
Property 2nd Watershed:					
Property Tertiary Watershed:					
Sector Type:	Miscellaneous Communal				
SAC Action Class:	Highway Spills (usually highway accidents)				
Source Type:	Motor Vehicle				
Site County/District:					
Site Geo Ref Meth:					
Site District Office:	Ottawa				
Nearest Watercourse:					
Site Name:	MVA<UNOFFICIAL>				
Site Address:	St Laurent Blvd and Belfast Rd				
Client Name:	City of Ottawa				

<u>6</u>	1 of 2	SE/22.1	69.9 / 0.00	Lacombe Waste Services 1555 St. Laurent Blvd. Ottawa ON	GEN
Generator No:	ON6378598				
SIC Code:	541620				
SIC Description:	ENVIRONMENTAL CONSULTING SERVICES				
Approval Years:	2013				
PO Box No:					
Country:					
Status:					
Co Admin:					
Choice of Contact:					
Phone No Admin:					
Contaminated Facility:					
MHSW Facility:					

Detail(s)

Map Key	Number of Records	Direction/ Distance (m)	Elev/Diff (m)	Site	DB
Waste Class:		221			
Waste Class Name:		LIGHT FUELS			
6	2 of 2	SE/22.1	69.9 / 0.00	2207488 ONTARIO LTD 1555 ST. LAURENT BLVD ottawa ON	GEN
Generator No:		ON2771505			
SIC Code:		531310			
SIC Description:		Real Estate Property Managers			
Approval Years:		2012			
PO Box No:					
Country:					
Status:					
Co Admin:					
Choice of Contact:					
Phone No Admin:					
Contaminated Facility:					
MHSW Facility:					
7	1 of 4	SE/23.4	69.9 / 0.00	MAYNARD ROWLANDS DENISON 1550 TRIOLE STREET (SWM) OTTAWA CITY ON K1B 3T2	CA
Certificate #:		3-0199-97-			
Application Year:		97			
Issue Date:		4/29/1997			
Approval Type:		Municipal sewage			
Status:		Approved			
Application Type:					
Client Name:					
Client Address:					
Client City:					
Client Postal Code:					
Project Description:					
Contaminants:					
Emission Control:					
7	2 of 4	SE/23.4	69.9 / 0.00	FAST WHEEL AUTOMOTIVES INC 1550 TRIOLE ST OTTAWA ON K1B 3T2	AUWR
Headcode:		96400			
Headcode Desc:		Automobile Parts & Supplies-Used & Rebuilt			
Phone:		6137409923			
List Name:					
Description:		Tire, Battery, Parts and Accessories			
7	3 of 4	SE/23.4	69.9 / 0.00	TUFF-KOTE DINOL 1550 TRIOLE STREET OTTAWA ON K1B 3T2	GEN
Generator No:		ON1410100			
SIC Code:		0000			
SIC Description:		*** NOT DEFINED ***			
Approval Years:		90			
PO Box No:					
Country:					
Status:					
Co Admin:					

Map Key	Number of Records	Direction/ Distance (m)	Elev/Diff (m)	Site	DB
Choice of Contact: Phone No Admin: Contaminated Facility: MHSW Facility:					
7	4 of 4	SE/23.4	69.9 / 0.00	TUFF-KOTE DINOL 37-768 1550 TRIOLE STREET OTTAWA ON K1B 3T2	GEN
Generator No: SIC Code: SIC Description: Approval Years: PO Box No: Country: Status: Co Admin: Choice of Contact: Phone No Admin: Contaminated Facility: MHSW Facility:		ON1410100 6399 OTHER VEH. SERVICES 92,93,94,95,96,97,98			
Detail(s)					
Waste Class: Waste Class Name:		213 PETROLEUM DISTILLATES			
8	1 of 1	W/25.8	69.9 / 0.00	SW Corner of St. Laurent Blvd and Belfast St. Ottawa, ON. OTTAWA ON	SPL
Ref No: Site No: Incident Dt: Year: Incident Cause: Incident Event: Environment Impact: Nature of Impact: MOE Response: Dt MOE Arvl on Scn: MOE Reported Dt: Dt Document Closed: Municipality No: System Facility Address: Client Type: Call Report Location Geodata:		1-111PL9 7/23/2021 4:42:00 AM Unknown / N/A 1 Minor Impact Desktop Response 7/23/2021 6:29:02 AM 8/11/2021 10:55:49 AM		Contaminant Qty: Nature of Damage: Discharger Report: Material Group: Health/Env Conseq: Agency Involved: Site Lot: Site Conc: Site Geo Ref Accu: Site Map Datum: Northing: Easting:	
Contaminant Code: Contaminant Name: Contaminant Limit 1: Contam Limit Freq 1: Contaminant UN No 1: Receiving Medium: Receiving Environment: Incident Reason: Incident Summary: Site Region: Site Municipality: Activity Preceding Spill: Property 2nd Watershed: Property Tertiary Watershed: Sector Type:		{"integration_ids":["PR00004335201"],"wks":["POINT (-75.6305180000 45.4118160000)],"creation_date":"2021-07-23"} ETHYLENE GLYCOL Surface Water Unknown City of Ottawa: antifreeze in catchbasin OTTAWA Unknown Lower Ottawa 02LA-Rideau;02LB-Lower Ottawa - South Nation MUNICIPAL REGULATORY SERVICES			

Map Key	Number of Records	Direction/ Distance (m)	Elev/Diff (m)	Site	DB
SAC Action Class:					
Source Type:		Unknown / N/A			
Site County/District:					
Site Geo Ref Meth:		Ottawa District Office			
Site District Office:					
Nearest Watercourse:					
Site Name:					
Site Address:		SW Corner of St. Laurent Blvd and Belfast St. Ottawa, ON.			
Client Name:					

<u>9</u>	1 of 1	NE/46.4	69.2 / -0.69	ON	BORE
----------	--------	---------	--------------	----	------

Borehole ID:	614982	Inclin FLG:	No
OGF ID:	215515924	SP Status:	Initial Entry
Status:		Surv Elev:	No
Type:	Borehole	Piezometer:	No
Use:		Primary Name:	
Completion Date:	MAR-1960	Municipality:	
Static Water Level:		Lot:	
Primary Water Use:		Township:	
Sec. Water Use:		Latitude DD:	45.41245
Total Depth m:	6.6	Longitude DD:	-75.628635
Depth Ref:	Ground Surface	UTM Zone:	18
Depth Elev:		Easting:	450811
Drill Method:		Northing:	5028962
Orig Ground Elev m:	68.9	Location Accuracy:	
Elev Reliabil Note:		Accuracy:	Not Applicable
DEM Ground Elev m:	68.9		
Concession:			
Location D:			
Survey D:			
Comments:			

Borehole Geology Stratum

Geology Stratum ID:	218400021	Mat Consistency:	
Top Depth:	0	Material Moisture:	
Bottom Depth:	.3	Material Texture:	
Material Color:		Non Geo Mat Type:	
Material 1:	Unknown	Geologic Formation:	
Material 2:		Geologic Group:	
Material 3:		Geologic Period:	
Material 4:		Depositional Gen:	
Gsc Material Description:			
Stratum Description:	UNSPECIFIED.		
Geology Stratum ID:	218400022	Mat Consistency:	Loose
Top Depth:	.3	Material Moisture:	
Bottom Depth:	1.8	Material Texture:	
Material Color:		Non Geo Mat Type:	
Material 1:	Sand	Geologic Formation:	
Material 2:	Silt	Geologic Group:	
Material 3:		Geologic Period:	
Material 4:		Depositional Gen:	
Gsc Material Description:			
Stratum Description:	SAND. LOOSE.		
Geology Stratum ID:	218400026	Mat Consistency:	
Top Depth:	4.9	Material Moisture:	
Bottom Depth:	6.6	Material Texture:	
Material Color:		Non Geo Mat Type:	
Material 1:	Bedrock	Geologic Formation:	

Map Key	Number of Records	Direction/ Distance (m)	Elev/Diff (m)	Site	DB
Material 2: Material 3: Material 4: Gsc Material Description: Stratum Description:		BEDROCK. 0035 012 00050 012 00075 015 000000150005004000075025055014000760150011		Geologic Group: Geologic Period: Depositional Gen:	**Note: Many records provided by the department have a truncated [Stratum Description] field.
Geology Stratum ID: 218400023 Top Depth: 1.8 Bottom Depth: 2.6 Material Color: Material 1: Unknown Material 2: Till Material 3: Shale Material 4: Gsc Material Description: Stratum Description:		UNSPECIFIED. DENSE.		Mat Consistency: Dense Material Moisture: Material Texture: Non Geo Mat Type: Geologic Formation: Geologic Group: Geologic Period: Depositional Gen:	
Geology Stratum ID: 218400024 Top Depth: 2.6 Bottom Depth: 3.3 Material Color: Material 1: Till Material 2: Silt Material 3: Shale Material 4: Gsc Material Description: Stratum Description:		TILL.		Mat Consistency: Material Moisture: Material Texture: Non Geo Mat Type: Geologic Formation: Geologic Group: Geologic Period: Depositional Gen:	
Geology Stratum ID: 218400025 Top Depth: 3.3 Bottom Depth: 4.9 Material Color: Material 1: Bedrock Material 2: Material 3: Material 4: Gsc Material Description: Stratum Description:		BEDROCK.		Mat Consistency: Material Moisture: Material Texture: Non Geo Mat Type: Geologic Formation: Geologic Group: Geologic Period: Depositional Gen:	
Source					
Source Type: Data Survey Source Orig: Geological Survey of Canada Source Date: 1956-1972 Confidence: H Observatio: Source Name: Urban Geology Automated Information System (UGAIS) Source Details: File: OTTAWA2.txt RecordID: 074900 NTS_Sheet: 31G05G Confiden 1: Logged by professional. Exact and complete description of material and properties.		Source Appl: Spatial/Tabular Source Iden: 1 Scale or Res: Varies Horizontal: NAD27 Verticalda: Mean Average Sea Level			
Source List					
Source Identifier: 1 Source Type: Data Survey Source Date: 1956-1972 Scale or Resolution: Varies Source Name: Urban Geology Automated Information System (UGAIS) Source Originators: Geological Survey of Canada		Horizontal Datum: NAD27 Vertical Datum: Mean Average Sea Level Projection Name: Universal Transverse Mercator			
10	1 of 1	NNW/47.9	69.9 / 0.00	1520 TRIORE ST OTTAWA ON	WWIS

Map Key	Number of Records	Direction/ Distance (m)	Elev/Diff (m)	Site	DB
Well ID:	7302193			Flowing (Y/N):	
Construction Date:				Flow Rate:	
Use 1st:	Test Hole			Data Entry Status:	
Use 2nd:	Monitoring			Data Src:	
Final Well Status:	Observation Wells			Date Received:	22-Dec-2017 00:00:00
Water Type:				Selected Flag:	TRUE
Casing Material:				Abandonment Rec:	
Audit No:	Z206465			Contractor:	7241
Tag:	A182538			Form Version:	7
Constructn Method:				Owner:	
Elevation (m):				County:	OTTAWA-CARLETON
Elevatn Reliabilty:				Lot:	
Depth to Bedrock:				Concession:	
Well Depth:				Concession Name:	
Overburden/Bedrock:				Easting NAD83:	
Pump Rate:				Northing NAD83:	
Static Water Level:				Zone:	
Clear/Cloudy:				UTM Reliability:	
Municipality:		OTTAWA CITY			
Site Info:					

PDF URL (Map):

Additional Detail(s) (Map)

Well Completed Date: 2017/11/14
Year Completed: 2017
Depth (m): 3.1
Latitude: 45.4123974114256
Longitude: -75.6296659216049
Path:

Bore Hole Information

Bore Hole ID:	1006924630	Elevation:	
DP2BR:		Elevrc:	
Spatial Status:		Zone:	18
Code OB:		East83:	450730.00
Code OB Desc:		North83:	5028957.00
Open Hole:		Org CS:	UTM83
Cluster Kind:		UTMRC:	4
Date Completed:	14-Nov-2017 00:00:00	UTMRC Desc:	margin of error : 30 m - 100 m
Remarks:		Location Method:	wwr
Loc Method Desc:	on Water Well Record		
Elevrc Desc:			
Location Source Date:			
Improvement Location Source:			
Improvement Location Method:			
Source Revision Comment:			
Supplier Comment:			

Overburden and Bedrock

Materials Interval

Formation ID: 1007100101
Layer: 1
Color: 6
General Color: BROWN
Mat1: 28
Most Common Material: SAND
Mat2: 11
Mat2 Desc: GRAVEL
Mat3: 85

Map Key	Number of Records	Direction/ Distance (m)	Elev/Diff (m)	Site	DB
Mat3 Desc:		SOFT			
Formation Top Depth:		0.0			
Formation End Depth:		1.2100000381469727			
Formation End Depth UOM:		m			
<u>Overburden and Bedrock Materials Interval</u>					
Formation ID:		1007100102			
Layer:		2			
Color:		2			
General Color:		GREY			
Mat1:		05			
Most Common Material:		CLAY			
Mat2:		06			
Mat2 Desc:		SILT			
Mat3:					
Mat3 Desc:					
Formation Top Depth:		1.2100000381469727			
Formation End Depth:		2.430000066757202			
Formation End Depth UOM:		m			
<u>Overburden and Bedrock Materials Interval</u>					
Formation ID:		1007100103			
Layer:		3			
Color:		2			
General Color:		GREY			
Mat1:		06			
Most Common Material:		SILT			
Mat2:		28			
Mat2 Desc:		SAND			
Mat3:		91			
Mat3 Desc:		WATER-BEARING			
Formation Top Depth:		2.430000066757202			
Formation End Depth:		3.0999999046325684			
Formation End Depth UOM:		m			
<u>Annular Space/Abandonment Sealing Record</u>					
Plug ID:		1007100112			
Layer:		2			
Plug From:		0.3100000023841858			
Plug To:		1.2100000381469727			
Plug Depth UOM:		m			
<u>Annular Space/Abandonment Sealing Record</u>					
Plug ID:		1007100111			
Layer:		1			
Plug From:		0.0			
Plug To:		0.3100000023841858			
Plug Depth UOM:		m			
<u>Annular Space/Abandonment Sealing Record</u>					
Plug ID:		1007100113			
Layer:		3			

<i>Map Key</i>	<i>Number of Records</i>	<i>Direction/ Distance (m)</i>	<i>Elev/Diff (m)</i>	<i>Site</i>	<i>DB</i>
<i>Plug From:</i>		1.2100000381469727			
<i>Plug To:</i>		3.0999999046325684			
<i>Plug Depth UOM:</i>		m			
<u>Method of Construction & Well Use</u>					
<i>Method Construction ID:</i>		1007100110			
<i>Method Construction Code:</i>		D			
<i>Method Construction:</i>		Direct Push			
<i>Other Method Construction:</i>					
<u>Pipe Information</u>					
<i>Pipe ID:</i>		1007100100			
<i>Casing No:</i>		0			
<i>Comment:</i>					
<i>Alt Name:</i>					
<u>Construction Record - Casing</u>					
<i>Casing ID:</i>		1007100106			
<i>Layer:</i>		1			
<i>Material:</i>		5			
<i>Open Hole or Material:</i>		PLASTIC			
<i>Depth From:</i>		0.0			
<i>Depth To:</i>		1.5199999809265137			
<i>Casing Diameter:</i>		5.199999809265137			
<i>Casing Diameter UOM:</i>		cm			
<i>Casing Depth UOM:</i>		m			
<u>Construction Record - Screen</u>					
<i>Screen ID:</i>		1007100107			
<i>Layer:</i>		1			
<i>Slot:</i>		10			
<i>Screen Top Depth:</i>		1.5199999809265137			
<i>Screen End Depth:</i>		3.0999999046325684			
<i>Screen Material:</i>		5			
<i>Screen Depth UOM:</i>		m			
<i>Screen Diameter UOM:</i>		cm			
<i>Screen Diameter:</i>		6.03000020980835			
<u>Water Details</u>					
<i>Water ID:</i>		1007100105			
<i>Layer:</i>					
<i>Kind Code:</i>					
<i>Kind:</i>					
<i>Water Found Depth:</i>					
<i>Water Found Depth UOM:</i>		m			
<u>Hole Diameter</u>					
<i>Hole ID:</i>		1007100104			
<i>Diameter:</i>		8.199999809265137			
<i>Depth From:</i>		0.0			
<i>Depth To:</i>		3.0999999046325684			
<i>Hole Depth UOM:</i>		m			
<i>Hole Diameter UOM:</i>		cm			

Map Key	Number of Records	Direction/ Distance (m)	Elev/Diff (m)	Site	DB
Links					
Bore Hole ID:	1006924630			Tag No:	A182538
Depth M:	3.1			Contractor:	7241
Year Completed:	2017			Path:	730\7302193.pdf
Well Completed Dt:	2017/11/14			Latitude:	45.4123974114256
Audit No:	Z206465			Longitude:	-75.6296659216049

11	1 of 1	NNE/48.3	69.6 / -0.31	1520 TRIOLE ST OTTAWA ON	WWIS
Well ID:	7302195			Flowing (Y/N):	
Construction Date:				Flow Rate:	
Use 1st:	Test Hole			Data Entry Status:	
Use 2nd:	Monitoring			Data Src:	
Final Well Status:	Observation Wells			Date Received:	22-Dec-2017 00:00:00
Water Type:				Selected Flag:	TRUE
Casing Material:				Abandonment Rec:	
Audit No:	Z206462			Contractor:	7241
Tag:	A182540			Form Version:	7
Constructn Method:				Owner:	
Elevation (m):				County:	OTTAWA-CARLETON
Elevatn Reliabilty:				Lot:	
Depth to Bedrock:				Concession:	
Well Depth:				Concession Name:	
Overburden/Bedrock:				Easting NAD83:	
Pump Rate:				Northing NAD83:	
Static Water Level:				Zone:	
Clear/Cloudy:				UTM Reliability:	
Municipality:	OTTAWA CITY				
Site Info:					

PDF URL (Map):

Additional Detail(s) (Map)

Well Completed Date: 2017/11/14
Year Completed: 2017
Depth (m): 4.11
Latitude: 45.412507744212
Longitude: -75.629245409792
Path:

Bore Hole Information

Bore Hole ID:	1006924661	Elevation:	
DP2BR:		Elevrc:	
Spatial Status:		Zone:	18
Code OB:		East83:	450763.00
Code OB Desc:		North83:	5028969.00
Open Hole:		Org CS:	UTM83
Cluster Kind:		UTMRC:	4
Date Completed:	14-Nov-2017 00:00:00	UTMRC Desc:	margin of error : 30 m - 100 m
Remarks:		Location Method:	wwr
Loc Method Desc:	on Water Well Record		
Elevrc Desc:			
Location Source Date:			
Improvement Location Source:			
Improvement Location Method:			
Source Revision Comment:			
Supplier Comment:			

Map Key	Number of Records	Direction/ Distance (m)	Elev/Diff (m)	Site	DB
<u>Overburden and Bedrock Materials Interval</u>					
Formation ID:		1007100259			
Layer:		1			
Color:		6			
General Color:		BROWN			
Mat1:		28			
Most Common Material:		SAND			
Mat2:		11			
Mat2 Desc:		GRAVEL			
Mat3:		85			
Mat3 Desc:		SOFT			
Formation Top Depth:		0.0			
Formation End Depth:		1.2100000381469727			
Formation End Depth UOM:		m			
<u>Overburden and Bedrock Materials Interval</u>					
Formation ID:		1007100261			
Layer:		3			
Color:		6			
General Color:		BROWN			
Mat1:		28			
Most Common Material:		SAND			
Mat2:		11			
Mat2 Desc:		GRAVEL			
Mat3:					
Mat3 Desc:					
Formation Top Depth:		2.430000066757202			
Formation End Depth:		4.110000133514404			
Formation End Depth UOM:		m			
<u>Overburden and Bedrock Materials Interval</u>					
Formation ID:		1007100260			
Layer:		2			
Color:		6			
General Color:		BROWN			
Mat1:		28			
Most Common Material:		SAND			
Mat2:					
Mat2 Desc:					
Mat3:		85			
Mat3 Desc:		SOFT			
Formation Top Depth:		1.2100000381469727			
Formation End Depth:		2.430000066757202			
Formation End Depth UOM:		m			
<u>Annular Space/Abandonment Sealing Record</u>					
Plug ID:		1007100271			
Layer:		3			
Plug From:		0.7599999904632568			
Plug To:		4.110000133514404			
Plug Depth UOM:		m			
<u>Annular Space/Abandonment Sealing Record</u>					

<i>Map Key</i>	<i>Number of Records</i>	<i>Direction/ Distance (m)</i>	<i>Elev/Diff (m)</i>	<i>Site</i>	<i>DB</i>
Plug ID:		1007100270			
Layer:		2			
Plug From:		0.3100000023841858			
Plug To:		0.7599999904632568			
Plug Depth UOM:		m			
<u>Annular Space/Abandonment Sealing Record</u>					
Plug ID:		1007100269			
Layer:		1			
Plug From:		0.0			
Plug To:		0.3100000023841858			
Plug Depth UOM:		m			
<u>Method of Construction & Well Use</u>					
Method Construction ID:		1007100268			
Method Construction Code:		5			
Method Construction:		Air Percussion			
Other Method Construction:					
<u>Pipe Information</u>					
Pipe ID:		1007100258			
Casing No:		0			
Comment:					
Alt Name:					
<u>Construction Record - Casing</u>					
Casing ID:		1007100264			
Layer:		1			
Material:		5			
Open Hole or Material:		PLASTIC			
Depth From:		0.0			
Depth To:		1.059999942779541			
Casing Diameter:		5.199999809265137			
Casing Diameter UOM:		cm			
Casing Depth UOM:		m			
<u>Construction Record - Screen</u>					
Screen ID:		1007100265			
Layer:		1			
Slot:		10			
Screen Top Depth:		1.059999942779541			
Screen End Depth:		4.110000133514404			
Screen Material:		5			
Screen Depth UOM:		m			
Screen Diameter UOM:		cm			
Screen Diameter:		6.03000020980835			
<u>Water Details</u>					
Water ID:		1007100263			
Layer:					
Kind Code:					
Kind:					

Map Key	Number of Records	Direction/ Distance (m)	Elev/Diff (m)	Site	DB
Water Found Depth:					
Water Found Depth UOM:		m			
Hole Diameter					
Hole ID:		1007100262			
Diameter:		11.430000305175781			
Depth From:		0.0			
Depth To:		4.110000133514404			
Hole Depth UOM:		m			
Hole Diameter UOM:		cm			
Links					
Bore Hole ID:	1006924661	Tag No:	A182540		
Depth M:	4.11	Contractor:	7241		
Year Completed:	2017	Path:	730\7302195.pdf		
Well Completed Dt:	2017/11/14	Latitude:	45.412507744212		
Audit No:	Z206462	Longitude:	-75.629245409792		

12	1 of 1	N/48.4	69.9 / 0.00	1520 Triole Street Ottawa ON	WWIS
Well ID:		7302194		Flowing (Y/N):	
Construction Date:				Flow Rate:	
Use 1st:		Monitoring and Test Hole		Data Entry Status:	
Use 2nd:				Data Src:	
Final Well Status:		Observation Wells		Date Received:	
Water Type:				22-Dec-2017 00:00:00	
Casing Material:				Selected Flag:	
Audit No:		Z206463		TRUE	
Tag:		A182541		Abandonment Rec:	
Constructn Method:				Contractor:	
Elevation (m):				7241	
Elevatn Reliabilty:				Form Version:	
Depth to Bedrock:				7	
Well Depth:				Owner:	
Overburden/Bedrock:				County:	
Pump Rate:				OTTAWA-CARLETON	
Static Water Level:				Lot:	
Clear/Cloudy:				Concession:	
Municipality:		OTTAWA CITY		Concession Name:	
Site Info:				Easting NAD83:	
				Northing NAD83:	
				Zone:	
				UTM Reliability:	

PDF URL (Map):

Additional Detail(s) (Map)

Well Completed Date:	2017/11/14
Year Completed:	2017
Depth (m):	3.5
Latitude:	45.4124341187589
Longitude:	-75.6295385303216
Path:	

Bore Hole Information

Bore Hole ID:	1006924633	Elevation:	
DP2BR:		Elevarc:	
Spatial Status:		Zone:	18
Code OB:		East83:	450740.00
Code OB Desc:		North83:	5028961.00

Map Key	Number of Records	Direction/ Distance (m)	Elev/Diff (m)	Site	DB
Open Hole:				Org CS:	UTM83
Cluster Kind:				UTMRC:	4
Date Completed:	14-Nov-2017 00:00:00			UTMRC Desc:	margin of error : 30 m - 100 m
Remarks:				Location Method:	wwr
Loc Method Desc:	on Water Well Record				
Elevrc Desc:					
Location Source Date:					
Improvement Location Source:					
Improvement Location Method:					
Source Revision Comment:					
Supplier Comment:					
<u>Overburden and Bedrock</u>					
<u>Materials Interval</u>					
Formation ID:		1007920359			
Layer:		3			
Color:		2			
General Color:		GREY			
Mat1:		06			
Most Common Material:		SILT			
Mat2:		11			
Mat2 Desc:		GRAVEL			
Mat3:		81			
Mat3 Desc:		SANDY			
Formation Top Depth:		2.430000066757202			
Formation End Depth:		3.5			
Formation End Depth UOM:		m			
<u>Overburden and Bedrock</u>					
<u>Materials Interval</u>					
Formation ID:		1007920358			
Layer:		2			
Color:		2			
General Color:		GREY			
Mat1:		06			
Most Common Material:		SILT			
Mat2:		28			
Mat2 Desc:		SAND			
Mat3:		91			
Mat3 Desc:		WATER-BEARING			
Formation Top Depth:		1.2100000381469727			
Formation End Depth:		2.430000066757202			
Formation End Depth UOM:		m			
<u>Overburden and Bedrock</u>					
<u>Materials Interval</u>					
Formation ID:		1007920357			
Layer:		1			
Color:		6			
General Color:		BROWN			
Mat1:		28			
Most Common Material:		SAND			
Mat2:		11			
Mat2 Desc:		GRAVEL			
Mat3:					
Mat3 Desc:					
Formation Top Depth:		0.0			
Formation End Depth:		1.2100000381469727			
Formation End Depth UOM:		m			

<i>Map Key</i>	<i>Number of Records</i>	<i>Direction/ Distance (m)</i>	<i>Elev/Diff (m)</i>	<i>Site</i>	<i>DB</i>
<u>Annular Space/Abandonment Sealing Record</u>					
Plug ID:		1007921406			
Layer:		2			
Plug From:		0.3100000023841858			
Plug To:		0.44999998807907104			
Plug Depth UOM:		m			
<u>Annular Space/Abandonment Sealing Record</u>					
Plug ID:		1007921405			
Layer:		1			
Plug From:		0.0			
Plug To:		0.3100000023841858			
Plug Depth UOM:		m			
<u>Annular Space/Abandonment Sealing Record</u>					
Plug ID:		1007921407			
Layer:		3			
Plug From:		0.44999998807907104			
Plug To:		3.5			
Plug Depth UOM:		m			
<u>Method of Construction & Well Use</u>					
Method Construction ID:		1007922279			
Method Construction Code:		D			
Method Construction:		Direct Push			
Other Method Construction:					
<u>Pipe Information</u>					
Pipe ID:		1007919613			
Casing No:		0			
Comment:					
Alt Name:					
<u>Construction Record - Casing</u>					
Casing ID:		1007922600			
Layer:		1			
Material:		5			
Open Hole or Material:		PLASTIC			
Depth From:		0.0			
Depth To:		0.7599999904632568			
Casing Diameter:		5.199999809265137			
Casing Diameter UOM:		cm			
Casing Depth UOM:		m			
<u>Construction Record - Screen</u>					
Screen ID:		1007922931			
Layer:		1			
Slot:		10			
Screen Top Depth:		0.7599999904632568			

Map Key	Number of Records	Direction/ Distance (m)	Elev/Diff (m)	Site	DB
Screen End Depth:		3.5			
Screen Material:		5			
Screen Depth UOM:		m			
Screen Diameter UOM:		cm			
Screen Diameter:		6.03000020980835			

Results of Well Yield Testing

Pumping Test Method Desc:
Pump Test ID: 1007923642
Pump Set At:
Static Level:
Final Level After Pumping:
Recommended Pump Depth:
Pumping Rate:
Flowing Rate:
Recommended Pump Rate:
Levels UOM: m
Rate UOM: LPM
Water State After Test Code:
Water State After Test:
Pumping Test Method: 0
Pumping Duration HR:
Pumping Duration MIN:
Flowing:

Hole Diameter

Hole ID: 1007921783
Diameter: 8.199999809265137
Depth From: 0.0
Depth To: 3.5
Hole Depth UOM: m
Hole Diameter UOM: cm

Links

Bore Hole ID:	1006924633	Tag No:	A182541
Depth M:	3.5	Contractor:	7241
Year Completed:	2017	Path:	7307302194.pdf
Well Completed Dt:	2017/11/14	Latitude:	45.4124341187589
Audit No:	Z206463	Longitude:	-75.6295385303216

13	1 of 38	NW/48.9	69.9 / 0.00	DOMINION PROPANE CORP ATTN VIOLET CHAN 1515 ST LAURENT BLVD PRT LOT 52 OTTAWA ON K1G0Z9	PRT
--------------------	---------	---------	-------------	---	-----

Location ID: 11118
Type: retail
Expiry Date: 1994-09-30
Capacity (L): 5000
Licence #: 0033166001

13	2 of 38	NW/48.9	69.9 / 0.00	SUNYS PETROLEUM INC 1515 ST LAURENT BLVD PRT LOT 52 OTTAWA ON K1G0Z9	PRT
--------------------	---------	---------	-------------	--	-----

Location ID: 11118
Type: retail
Expiry Date: 1995-12-31

Map Key	Number of Records	Direction/ Distance (m)	Elev/Diff (m)	Site	DB
Capacity (L): Licence #:		113500 0076344753			
13	3 of 38	NW/48.9	69.9 / 0.00	1515 ST LAURENT BLVD. OTTAWA ON	PRT
Location ID: Type: Expiry Date: Capacity (L): Licence #:		11112 retail			
13	4 of 38	NW/48.9	69.9 / 0.00	SUNNY'S PETROLEUM 1515 ST. LAURENT BLVD SERVICE CENTRE OTTAWA CITY ON K1G 0Z9	SPL
Ref No: Site No: Incident Dt: Year: Incident Cause: Incident Event: Environment Impact: Nature of Impact: MOE Response: Dt MOE Arvl on Scn: MOE Reported Dt: Dt Document Closed: Municipality No: System Facility Address: Client Type: Call Report Location Geodata: Contaminant Code: Contaminant Name: Contaminant Limit 1: Contam Limit Freq 1: Contaminant UN No 1: Receiving Medium: Receiving Environment: Incident Reason: Incident Summary: Site Region: Site Municipality: Activity Preceding Spill: Property 2nd Watershed: Property Tertiary Watershed: Sector Type: SAC Action Class: Source Type: Site County/District: Site Geo Ref Meth: Site District Office: Nearest Watercourse: Site Name: Site Address: Client Name:		152095 2/4/1998 PIPE/HOSE LEAK POSSIBLE Water course or lake 2/4/1998 20101		Contaminant Qty: Nature of Damage: Discharger Report: Material Group: Health/Env Conseq: Agency Involved: WORKS Site Lot: Site Conc: Site Geo Ref Accu: Site Map Datum: Northing: Easting:	
13	5 of 38	NW/48.9	69.9 / 0.00	CLASS A SERVICE CENTRE (1994) LTD 1515 ST LAURENT BLVD OTTAWA ON K1G0Z9	RST

Map Key	Number of Records	Direction/ Distance (m)	Elev/Diff (m)	Site	DB
13	6 of 38	NW/48.9	69.9 / 0.00	SUNYS PETROLEUM INC 1515 ST LAURENT BLVD OTTAWA ON K1G0Z9	RST
<p>Headcode: 1186800 Headcode Desc: Service Stations-Gasoline, Oil & Natural Gas Phone: 6137440150 List Name: Description:</p>					
13	7 of 38	NW/48.9	69.9 / 0.00	SUNYOS ENERGY INC 1515 ST LAURENT BLVD OTTAWA ON K1G 0Z9	RST
<p>Headcode: 1186800 Headcode Desc: Service Stations-Gasoline, Oil & Natural Gas Phone: 6137451136 List Name: Description:</p>					
13	8 of 38	NW/48.9	69.9 / 0.00	SUNLIGHT OIL LTD 1515 ST LAURENT BLVD OTTAWA ON K1G 0Z9	RST
<p>Headcode: 926200 Headcode Desc: Oils-Petroleum Phone: 6137459461 List Name: Description:</p>					
13	9 of 38	NW/48.9	69.9 / 0.00	FAST LUBE 1515 ST LAURENT BLVD OTTAWA ON K1G 0Z9	RST
<p>Headcode: 921430 Headcode Desc: Oil Changes & Lubrication Service Phone: 6137411827 List Name: Description:</p>					
13	10 of 38	NW/48.9	69.9 / 0.00	SUNY'S ENERGY INC 1515 ST LAURENT BLVD OTTAWA ON K1G 0Z9	RST
<p>Headcode: 1186800 Headcode Desc: Service Stations-Gasoline, Oil & Natural Gas Phone: 6137451136 List Name: Description:</p>					

Map Key	Number of Records	Direction/ Distance (m)	Elev/Diff (m)	Site	DB
13	11 of 38	NW/48.9	69.9 / 0.00	SUNLIGHT OIL LTD. 1515 ST.LAURENT BLVD OTTAWA ON K1G 0Z9	GEN
Generator No:		ON8370621			
SIC Code:					
SIC Description:					
Approval Years:		04			
PO Box No:					
Country:					
Status:					
Co Admin:					
Choice of Contact:					
Phone No Admin:					
Contaminated Facility:					
MHSW Facility:					
13	12 of 38	NW/48.9	69.9 / 0.00	OTTAWA IMPORTS 1515 ST LAURENT BLVD OTTAWA ON K1G 0Z9	RST
Headcode:		921430			
Headcode Desc:		Oil Changes & Lubrication Service			
Phone:		6137411827			
List Name:					
Description:		Other Motor Vehicle Services			
13	13 of 38	NW/48.9	69.9 / 0.00	SUNYS ENERGY INC 1515 ST LAURENT BLVD OTTAWA ON K1G 0Z9	FSTH
License Issue Date:		7/2/2002			
Tank Status:		Licensed			
Tank Status As Of:		August 2007			
Operation Type:		Retail Fuel Outlet			
Facility Type:		Gasoline Station - Full Serve			
<u>--Details--</u>					
Status:		Active			
Year of Installation:		1992			
Corrosion Protection:					
Capacity:		45400			
Tank Fuel Type:		Liquid Fuel Single Wall UST - Diesel			
Status:		Active			
Year of Installation:		1992			
Corrosion Protection:					
Capacity:		22700			
Tank Fuel Type:		Liquid Fuel Single Wall UST - Gasoline			
Status:		Active			
Year of Installation:		1992			
Corrosion Protection:					
Capacity:		22700			
Tank Fuel Type:		Liquid Fuel Single Wall UST - Gasoline			
Status:		Active			
Year of Installation:		1992			
Corrosion Protection:					
Capacity:		22700			
Tank Fuel Type:		Liquid Fuel Single Wall UST - Gasoline			

Map Key	Number of Records	Direction/ Distance (m)	Elev/Diff (m)	Site	DB
13	14 of 38	NW/48.9	69.9 / 0.00	SUNLIGHT OIL LTD 1515 ST LAURENT BLVD OTTAWA ON K1G 0Z9	AUWR
Headcode: Headcode Desc: Phone: List Name: Description:		00096400 AUTOMOBILE PARTS & SUPPLIES-USED & REBUILT 6137459461			
13	15 of 38	NW/48.9	69.9 / 0.00	GILLES DUBE INVESTMENTS 1515 St. Laurent Blvd. Ottawa ON K1G 0Z9	GEN
Generator No: SIC Code: SIC Description: Approval Years: PO Box No: Country: Status: Co Admin: Choice of Contact: Phone No Admin: Contaminated Facility: MHSW Facility:		ON8401885 447190 Other Gasoline Stations 07,08			
<u>Detail(s)</u>					
Waste Class: Waste Class Name:		221 LIGHT FUELS			
13	16 of 38	NW/48.9	69.9 / 0.00	ENBRIDGE CONSUMERS GAS ATTN: MICHAEL TREMAYNE; MGR NGV 1515 ST LAURENT BLVD OTTAWA ON	DTNK
<u>Delisted Expired Fuel Safety Facilities</u>					
Instance No: Status: Instance ID: Instance Type: Instance Creation Dt: Instance Install Dt: Item Description: Manufacturer: Model: Serial No: ULC Standard: Quantity: Unit of Measure: Overfill Prot Type: Creation Date: Next Periodic Str DT: TSSA Base Sched Cycle 2: TSSAMax Hazard Rank 1:		10061387 EXPIRED 11243 FS Facility			
		Expired Date: Max Hazard Rank: Facility Location: Facility Type: Fuel Type 2: Fuel Type 3: Panam Related: Panam Venue Nm: External Identifier: Item: Piping Steel: Piping Galvanized: Tank Single Wall St: Piping Underground: Tank Underground: Source:			

Map Key	Number of Records	Direction/Distance (m)	Elev/Diff (m)	Site	DB
TSSA Risk Based Periodic Yn: TSSA Volume of Directives: TSSA Periodic Exempt: TSSA Statutory Interval: TSSA Recd Insp Interva: TSSA Recd Tolerance: TSSA Program Area: TSSA Program Area 2: Description: FS CNG - SS - Fast Fill Original Source: EXP Record Date: Up to Mar 2012					

13	17 of 38	NW/48.9	69.9 / 0.00	SUNYS ENERGY INC 1515 ST. LAURENT BLVD OTTAWA ON K1G 0Z9	DTNK
--------------------	----------	---------	-------------	--	------

Delisted Expired Fuel Safety Facilities

Instance No: 10061292	Expired Date: 2/27/1999
Status: EXPIRED	Max Hazard Rank:
Instance ID:	Facility Location:
Instance Type: FS Facility	Facility Type:
Instance Creation Dt:	Fuel Type 2:
Instance Install Dt:	Fuel Type 3:
Item Description:	Panam Related:
Manufacturer:	Panam Venue Nm:
Model:	External Identifier:
Serial No:	Item:
ULC Standard:	Piping Steel:
Quantity:	Piping Galvanized:
Unit of Measure:	Tank Single Wall St:
Overfill Prot Type:	Piping Underground:
Creation Date:	Tank Underground:
Next Periodic Str DT:	Source:
TSSA Base Sched Cycle 2:	
TSSAMax Hazard Rank 1:	
TSSA Risk Based Periodic Yn:	
TSSA Volume of Directives:	
TSSA Periodic Exempt:	
TSSA Statutory Interval:	
TSSA Recd Insp Interva:	
TSSA Recd Tolerance:	
TSSA Program Area:	
TSSA Program Area 2:	
Description:	
Original Source: EXP	
Record Date: Up to May 2013	

13	18 of 38	NW/48.9	69.9 / 0.00	SUNLIGHT OIL LTD 1515 ST LAURENT BLVD OTTAWA ON	DTNK
--------------------	----------	---------	-------------	---	------

Delisted Expired Fuel Safety Facilities

Instance No: 10465356	Expired Date:
Status: EXPIRED	Max Hazard Rank:
Instance ID: 19236	Facility Location:
Instance Type: FS Highway Tank - Gas/Diesel	Facility Type:
Instance Creation Dt:	Fuel Type 2:

Map Key	Number of Records	Direction/ Distance (m)	Elev/Diff (m)	Site	DB
Instance Install Dt: Item Description: Manufacturer: Model: Serial No: ULC Standard: Quantity: Unit of Measure: Overfill Prot Type: Creation Date: Next Periodic Str DT: TSSA Base Sched Cycle 2: TSSAMax Hazard Rank 1: TSSA Risk Based Periodic Yn: TSSA Volume of Directives: TSSA Periodic Exempt: TSSA Statutory Interval: TSSA Recd Insp Interva: TSSA Recd Tolerance: TSSA Program Area: TSSA Program Area 2:				Fuel Type 3: Panam Related: Panam Venue Nm: External Identifier: Item: Piping Steel: Piping Galvanized: Tank Single Wall St: Piping Underground: Tank Underground: Source:	
		Description: FS HIGHWAY TANK - GASOLINE/DIESEL Original Source: EXP Record Date: Up to Mar 2012			

13	19 of 38	NW/48.9	69.9 / 0.00	SUNLIGHT OIL LTD 1515 ST LAURENT BLVD OTTAWA ON	DTNK
--------------------	----------	---------	-------------	---	------

Delisted Expired Fuel Safety Facilities

Instance No: 10465353 Status: EXPIRED Instance ID: 20798 Instance Type: FS Highway Tank - Gas/Diesel Instance Creation Dt: Instance Install Dt: Item Description: Manufacturer: Model: Serial No: ULC Standard: Quantity: Unit of Measure: Overfill Prot Type: Creation Date: Next Periodic Str DT: TSSA Base Sched Cycle 2: TSSAMax Hazard Rank 1: TSSA Risk Based Periodic Yn: TSSA Volume of Directives: TSSA Periodic Exempt: TSSA Statutory Interval: TSSA Recd Insp Interva: TSSA Recd Tolerance: TSSA Program Area: TSSA Program Area 2:	Expired Date: Max Hazard Rank: Facility Location: Facility Type: Fuel Type 2: Fuel Type 3: Panam Related: Panam Venue Nm: External Identifier: Item: Piping Steel: Piping Galvanized: Tank Single Wall St: Piping Underground: Tank Underground: Source:
Description: FS HIGHWAY TANK - GASOLINE/DIESEL Original Source: EXP Record Date: Up to Mar 2012	

Map Key	Number of Records	Direction/ Distance (m)	Elev/Diff (m)	Site	DB
13	20 of 38	NW/48.9	69.9 / 0.00	RAFAH SHOOMAN 1515 ST LAURENT BLVD OTTAWA ON	DTNK

Delisted Expired Fuel Safety
Facilities

Instance No:	29585713	Expired Date:	
Status:	EXPIRED	Max Hazard Rank:	
Instance ID:	288633	Facility Location:	
Instance Type:	FS Facility	Facility Type:	
Instance Creation Dt:		Fuel Type 2:	
Instance Install Dt:		Fuel Type 3:	
Item Description:		Panam Related:	
Manufacturer:		Panam Venue Nm:	
Model:		External Identifier:	
Serial No:		Item:	
ULC Standard:		Piping Steel:	
Quantity:		Piping Galvanized:	
Unit of Measure:		Tank Single Wall St:	
Overfill Prot Type:		Piping Underground:	
Creation Date:		Tank Underground:	
Next Periodic Str DT:		Source:	
TSSA Base Sched Cycle 2:			
TSSA Max Hazard Rank 1:			
TSSA Risk Based Periodic Yn:			
TSSA Volume of Directives:			
TSSA Periodic Exempt:			
TSSA Statutory Interval:			
TSSA Recd Insp Interva:			
TSSA Recd Tolerance:			
TSSA Program Area:			
TSSA Program Area 2:			
Description:	FS Propane Refill Cntr - Cylr Fill		
Original Source:	EXP		
Record Date:	Up to Mar 2012		

13	21 of 38	NW/48.9	69.9 / 0.00	SUPERIOR PROPANE INC 1515 ST LAURENT BLVD OTTAWA ON	DTNK
--------------------	----------	---------	-------------	---	------

Delisted Expired Fuel Safety
Facilities

Instance No:	9630482	Expired Date:	
Status:	EXPIRED	Max Hazard Rank:	
Instance ID:	385186	Facility Location:	
Instance Type:	FS Facility	Facility Type:	
Instance Creation Dt:		Fuel Type 2:	
Instance Install Dt:		Fuel Type 3:	
Item Description:		Panam Related:	
Manufacturer:		Panam Venue Nm:	
Model:		External Identifier:	
Serial No:		Item:	
ULC Standard:		Piping Steel:	
Quantity:		Piping Galvanized:	
Unit of Measure:		Tank Single Wall St:	
Overfill Prot Type:		Piping Underground:	
Creation Date:		Tank Underground:	
Next Periodic Str DT:		Source:	
TSSA Base Sched Cycle 2:			

Map Key	Number of Records	Direction/ Distance (m)	Elev/Diff (m)	Site	DB
TSSAMax Hazard Rank 1: TSSA Risk Based Periodic Yn: TSSA Volume of Directives: TSSA Periodic Exempt: TSSA Statutory Interval: TSSA Recd Insp Interva: TSSA Recd Tolerance: TSSA Program Area: TSSA Program Area 2: Description: FS Propane Refill Cntr - Cylr Fill Original Source: EXP Record Date: Up to Mar 2012					

13	22 of 38	NW/48.9	69.9 / 0.00	MACEWEN PETROLEUM INC*** 1515 ST LAURENT BLVD OTTAWA ON	DTNK
--------------------	----------	---------	-------------	---	------

Delisted Expired Fuel Safety Facilities

Instance No: 11231909	Expired Date:
Status: EXPIRED	Max Hazard Rank:
Instance ID: 74266	Facility Location:
Instance Type: FS Piping	Facility Type:
Instance Creation Dt:	Fuel Type 2:
Instance Install Dt:	Fuel Type 3:
Item Description:	Panam Related:
Manufacturer:	Panam Venue Nm:
Model:	External Identifier:
Serial No:	Item:
ULC Standard:	Piping Steel:
Quantity:	Piping Galvanized:
Unit of Measure:	Tank Single Wall St:
Overfill Prot Type:	Piping Underground:
Creation Date:	Tank Underground:
Next Periodic Str DT:	Source:
TSSA Base Sched Cycle 2:	
TSSAMax Hazard Rank 1:	
TSSA Risk Based Periodic Yn:	
TSSA Volume of Directives:	
TSSA Periodic Exempt:	
TSSA Statutory Interval:	
TSSA Recd Insp Interva:	
TSSA Recd Tolerance:	
TSSA Program Area:	
TSSA Program Area 2:	
Description: FS Piping	
Original Source: EXP	
Record Date: Up to Mar 2012	

13	23 of 38	NW/48.9	69.9 / 0.00	MACEWEN PETROLEUM INC*** 1515 ST LAURENT BLVD OTTAWA ON	DTNK
--------------------	----------	---------	-------------	---	------

Delisted Expired Fuel Safety Facilities

Instance No: 11231871	Expired Date:
Status: EXPIRED	Max Hazard Rank:
Instance ID: 74219	Facility Location:
Instance Type: FS Piping	Facility Type:

Map Key	Number of Records	Direction/ Distance (m)	Elev/Diff (m)	Site	DB
Instance Creation Dt: Instance Install Dt: Item Description: Manufacturer: Model: Serial No: ULC Standard: Quantity: Unit of Measure: Overfill Prot Type: Creation Date: Next Periodic Str DT: TSSA Base Sched Cycle 2: TSSAMax Hazard Rank 1: TSSA Risk Based Periodic Yn: TSSA Volume of Directives: TSSA Periodic Exempt: TSSA Statutory Interval: TSSA Recd Insp Interva: TSSA Recd Tolerance: TSSA Program Area: TSSA Program Area 2: Description: Original Source: Record Date:		FS Piping EXP Up to Mar 2012		Fuel Type 2: Fuel Type 3: Panam Related: Panam Venue Nm: External Identifier: Item: Piping Steel: Piping Galvanized: Tank Single Wall St: Piping Underground: Tank Underground: Source:	

13	24 of 38	NW/48.9	69.9 / 0.00	MACEWEN PETROLEUM INC*** 1515 ST LAURENT BLVD OTTAWA ON	DTNK
--------------------	----------	---------	-------------	---	------

Delisted Expired Fuel Safety Facilities

Instance No: Status: Instance ID: Instance Type: Instance Creation Dt: Instance Install Dt: Item Description: Manufacturer: Model: Serial No: ULC Standard: Quantity: Unit of Measure: Overfill Prot Type: Creation Date: Next Periodic Str DT: TSSA Base Sched Cycle 2: TSSAMax Hazard Rank 1: TSSA Risk Based Periodic Yn: TSSA Volume of Directives: TSSA Periodic Exempt: TSSA Statutory Interval: TSSA Recd Insp Interva: TSSA Recd Tolerance: TSSA Program Area: TSSA Program Area 2: Description: Original Source: Record Date:	11231989 EXPIRED 74258 FS Piping	Expired Date: Max Hazard Rank: Facility Location: Facility Type: Fuel Type 2: Fuel Type 3: Panam Related: Panam Venue Nm: External Identifier: Item: Piping Steel: Piping Galvanized: Tank Single Wall St: Piping Underground: Tank Underground: Source:
---	---	---

Map Key	Number of Records	Direction/ Distance (m)	Elev/Diff (m)	Site	DB
13	25 of 38	NW/48.9	69.9 / 0.00	MACEWEN PETROLEUM INC*** 1515 ST LAURENT BLVD OTTAWA ON	DTNK

Delisted Expired Fuel Safety Facilities

Instance No:	11231947	Expired Date:	
Status:	EXPIRED	Max Hazard Rank:	
Instance ID:	75225	Facility Location:	
Instance Type:	FS Piping	Facility Type:	
Instance Creation Dt:		Fuel Type 2:	
Instance Install Dt:		Fuel Type 3:	
Item Description:		Panam Related:	
Manufacturer:		Panam Venue Nm:	
Model:		External Identifier:	
Serial No:		Item:	
ULC Standard:		Piping Steel:	
Quantity:		Piping Galvanized:	
Unit of Measure:		Tank Single Wall St:	
Overfill Prot Type:		Piping Underground:	
Creation Date:		Tank Underground:	
Next Periodic Str DT:		Source:	
TSSA Base Sched Cycle 2:			
TSSAMax Hazard Rank 1:			
TSSA Risk Based Periodic Yn:			
TSSA Volume of Directives:			
TSSA Periodic Exempt:			
TSSA Statutory Interval:			
TSSA Recd Insp Interva:			
TSSA Recd Tolerance:			
TSSA Program Area:			
TSSA Program Area 2:			
Description:	FS Piping		
Original Source:	EXP		
Record Date:	Up to Mar 2012		

13	26 of 38	NW/48.9	69.9 / 0.00	SUPERIOR PROPANE INC 1515 ST LAURENT BLVD OTTAWA ON	DTNK
--------------------	----------	---------	-------------	---	------

Delisted Expired Fuel Safety Facilities

Instance No:	10907438	Expired Date:	
Status:	EXPIRED	Max Hazard Rank:	
Instance ID:	51599	Facility Location:	
Instance Type:	FS Propane Tank	Facility Type:	
Instance Creation Dt:		Fuel Type 2:	
Instance Install Dt:		Fuel Type 3:	
Item Description:		Panam Related:	
Manufacturer:		Panam Venue Nm:	
Model:		External Identifier:	
Serial No:		Item:	
ULC Standard:		Piping Steel:	
Quantity:		Piping Galvanized:	
Unit of Measure:		Tank Single Wall St:	
Overfill Prot Type:		Piping Underground:	
Creation Date:		Tank Underground:	
Next Periodic Str DT:		Source:	

Map Key	Number of Records	Direction/ Distance (m)	Elev/Diff (m)	Site	DB
TSSA Base Sched Cycle 2: TSSAMax Hazard Rank 1: TSSA Risk Based Periodic Yn: TSSA Volume of Directives: TSSA Periodic Exempt: TSSA Statutory Interval: TSSA Recd Insp Interva: TSSA Recd Tolerance: TSSA Program Area: TSSA Program Area 2: Description: FS Propane Tank Original Source: EXP Record Date: Up to Mar 2012					

13	27 of 38	NW/48.9	69.9 / 0.00	MACEWEN PETROLEUM INC 1515 ST. LAURENT BLVD OTTAWA K1G 0Z9 ON CA ON	FST
Instance No: 58450947 Status: Cont Name: Instance Type: FS Liquid Fuel Tank Item: Item Description: FS Liquid Fuel Tank Tank Type: Double Wall UST Install Date: 5/15/2009 Install Year: 2008 Years in Service: Model: NULL Description: Capacity: 50000 Tank Material: Fiberglass (FRP) Corrosion Protect: Fiberglass Overfill Protect: Facility Type: FS Liquid Fuel Tank Parent Facility Type: FS Gasoline Station - Self Serve Facility Location: Device Installed Location: 1515 ST. LAURENT BLVD OTTAWA K1G 0Z9 ON CA					
Manufacturer: Serial No: Ulc Standard: Quantity: Unit of Measure: Fuel Type: Gasoline Fuel Type2: NULL Fuel Type3: NULL Piping Steel: Piping Galvanized: Tanks Single Wall St: Piping Underground: No Underground: Panam Related: Panam Venue:					
Liquid Fuel Tank Details Overfill Protection: Owner Account Name: MACEWEN PETROLEUM INC Item: FS LIQUID FUEL TANK					

13	28 of 38	NW/48.9	69.9 / 0.00	MACEWEN PETROLEUM INC 1515 ST. LAURENT BLVD OTTAWA K1G 0Z9 ON CA ON	FST
Instance No: 58450946 Status: Cont Name: Instance Type: FS Liquid Fuel Tank Item: Item Description: FS Liquid Fuel Tank Tank Type: Double Wall UST Install Date: 5/15/2009 Install Year: 2008 Years in Service: Model: NULL Description:					
Manufacturer: Serial No: Ulc Standard: Quantity: Unit of Measure: Fuel Type: Gasoline Fuel Type2: NULL Fuel Type3: NULL Piping Steel: Piping Galvanized: Tanks Single Wall St: Piping Underground:					

Map Key	Number of Records	Direction/ Distance (m)	Elev/Diff (m)	Site	DB
Capacity:	50000			No Underground:	
Tank Material:	Fiberglass (FRP)			Panam Related:	
Corrosion Protect:	Fiberglass			Panam Venue:	
Overfill Protect:					
Facility Type:	FS Liquid Fuel Tank				
Parent Facility Type:	FS Gasoline Station - Self Serve				
Facility Location:					
Device Installed Location:	1515 ST. LAURENT BLVD OTTAWA K1G 0Z9 ON CA				
<u>Liquid Fuel Tank Details</u>					
Overfill Protection:					
Owner Account Name:	MACEWEN PETROLEUM INC				
Item:	FS LIQUID FUEL TANK				

13	29 of 38	NW/48.9	69.9 / 0.00	MACEWEN PETROLEUM INC 1515 ST. LAURENT BLVD OTTAWA K1G 0Z9 ON CA ON	FST
Instance No:	58450945			Manufacturer:	
Status:				Serial No:	
Cont Name:				Ulc Standard:	
Instance Type:	FS Liquid Fuel Tank			Quantity:	
Item:				Unit of Measure:	
Item Description:	FS Liquid Fuel Tank			Fuel Type:	Diesel
Tank Type:	Double Wall UST			Fuel Type2:	NULL
Install Date:	5/15/2009			Fuel Type3:	NULL
Install Year:	2008			Piping Steel:	
Years in Service:				Piping Galvanized:	
Model:	NULL			Tanks Single Wall St:	
Description:				Piping Underground:	
Capacity:	20000			No Underground:	
Tank Material:	Fiberglass (FRP)			Panam Related:	
Corrosion Protect:	Fiberglass			Panam Venue:	
Overfill Protect:					
Facility Type:	FS Liquid Fuel Tank				
Parent Facility Type:	FS Gasoline Station - Self Serve				
Facility Location:					
Device Installed Location:	1515 ST. LAURENT BLVD OTTAWA K1G 0Z9 ON CA				
<u>Liquid Fuel Tank Details</u>					
Overfill Protection:					
Owner Account Name:	MACEWEN PETROLEUM INC				
Item:	FS LIQUID FUEL TANK				

13	30 of 38	NW/48.9	69.9 / 0.00	MACEWEN PETROLEUM INC*** 1515 ST. LAURENT BLVD OTTAWA K1G 0Z9 ON CA ON	DTNK
<u>Delisted Expired Fuel Safety Facilities</u>					
Instance No:	11231969			Expired Date:	
Status:	EXPIRED			Max Hazard Rank:	NULL
Instance ID:				Facility Location:	1515 ST. LAURENT BLVD OTTAWA K1G 0Z9 ON CA
Instance Type:				Facility Type:	FS LIQUID FUEL TANK
Instance Creation Dt:	7/19/2000 8:15:15 PM			Fuel Type 2:	NULL

Map Key	Number of Records	Direction/ Distance (m)	Elev/Diff (m)	Site	DB
Instance Install Dt:	5/15/2009			Fuel Type 3:	NULL
Item Description:	FS Liquid Fuel Tank			Panam Related:	NULL
Manufacturer:	NULL			Panam Venue Nm:	NULL
Model:	NULL			External Identifier:	NULL
Serial No:	NULL			Item:	
ULC Standard:	NULL			Piping Steel:	
Quantity:	1			Piping Galvanized:	
Unit of Measure:	EA			Tank Single Wall St:	
Overfill Prot Type:	NULL			Piping Underground:	
Creation Date:	7/5/2009 1:24:19 AM			Tank Underground:	
Next Periodic Str DT:	NULL			Source:	FS Liquid Fuel Tank
TSSA Base Sched Cycle 2:	NULL				
TSSAMax Hazard Rank 1:	NULL				
TSSA Risk Based Periodic Yn:	NULL				
TSSA Volume of Directives:	NULL				
TSSA Periodic Exempt:	NULL				
TSSA Statutory Interval:	NULL				
TSSA Recd Insp Interva:	NULL				
TSSA Recd Tolerance:	NULL				
TSSA Program Area:	NULL				
TSSA Program Area 2:	NULL				
Description:	2009VBS				
Original Source:	EXP				
Record Date:	31-JUL-2020				

13	31 of 38	NW/48.9	69.9 / 0.00	MACEWEN PETROLEUM INC*** 1515 ST. LAURENT BLVD OTTAWA K1G 0Z9 ON CA ON	DTNK
--------------------	----------	---------	-------------	---	------

Delisted Expired Fuel Safety Facilities

Instance No:	11231888			Expired Date:	NULL
Status:	EXPIRED			Max Hazard Rank:	NULL
Instance ID:				Facility Location:	1515 ST. LAURENT BLVD OTTAWA K1G 0Z9 ON CA
Instance Type:				Facility Type:	FS LIQUID FUEL TANK
Instance Creation Dt:	7/19/2000 8:15:15 PM			Fuel Type 2:	NULL
Instance Install Dt:	5/15/2009			Fuel Type 3:	NULL
Item Description:	FS Liquid Fuel Tank			Panam Related:	NULL
Manufacturer:	NULL			Panam Venue Nm:	NULL
Model:	NULL			External Identifier:	NULL
Serial No:	NULL			Item:	
ULC Standard:	NULL			Piping Steel:	
Quantity:	1			Piping Galvanized:	
Unit of Measure:	EA			Tank Single Wall St:	
Overfill Prot Type:	NULL			Piping Underground:	
Creation Date:	7/5/2009 1:24:23 AM			Tank Underground:	
Next Periodic Str DT:	NULL			Source:	FS Liquid Fuel Tank
TSSA Base Sched Cycle 2:	NULL				
TSSAMax Hazard Rank 1:	NULL				
TSSA Risk Based Periodic Yn:	NULL				
TSSA Volume of Directives:	NULL				
TSSA Periodic Exempt:	NULL				
TSSA Statutory Interval:	NULL				
TSSA Recd Insp Interva:	NULL				
TSSA Recd Tolerance:	NULL				
TSSA Program Area:	NULL				
TSSA Program Area 2:	NULL				
Description:	2009VBS				
Original Source:	EXP				
Record Date:	31-JUL-2020				

Map Key	Number of Records	Direction/ Distance (m)	Elev/Diff (m)	Site	DB
13	32 of 38	NW/48.9	69.9 / 0.00	MACEWEN PETROLEUM INC*** 1515 ST. LAURENT BLVD OTTAWA K1G 0Z9 ON CA ON	DTNK

Delisted Expired Fuel Safety Facilities

Instance No:	11231929	Expired Date:	
Status:	EXPIRED	Max Hazard Rank:	NULL
Instance ID:		Facility Location:	1515 ST. LAURENT BLVD OTTAWA K1G 0Z9 ON CA
Instance Type:		Facility Type:	FS LIQUID FUEL TANK
Instance Creation Dt:	7/19/2000 8:15:15 PM	Fuel Type 2:	NULL
Instance Install Dt:	5/15/2009	Fuel Type 3:	NULL
Item Description:	FS Liquid Fuel Tank	Panam Related:	NULL
Manufacturer:	NULL	Panam Venue Nm:	NULL
Model:	NULL	External Identifier:	NULL
Serial No:	NULL	Item:	
ULC Standard:	NULL	Piping Steel:	
Quantity:	1	Piping Galvanized:	
Unit of Measure:	EA	Tank Single Wall St:	
Overfill Prot Type:	NULL	Piping Underground:	
Creation Date:	7/5/2009 1:24:23 AM	Tank Underground:	
Next Periodic Str DT:	NULL	Source:	FS Liquid Fuel Tank
TSSA Base Sched Cycle 2:	NULL		
TSSAMax Hazard Rank 1:	NULL		
TSSA Risk Based Periodic Yn:	NULL		
TSSA Volume of Directives:	NULL		
TSSA Periodic Exempt:	NULL		
TSSA Statutory Interval:	NULL		
TSSA Recd Insp Interva:	NULL		
TSSA Recd Tolerance:	NULL		
TSSA Program Area:	NULL		
TSSA Program Area 2:	NULL		
Description:	2009VBS		
Original Source:	EXP		
Record Date:	31-JUL-2020		

13	33 of 38	NW/48.9	69.9 / 0.00	MACEWEN PETROLEUM INC*** 1515 ST. LAURENT BLVD OTTAWA K1G 0Z9 ON CA ON	DTNK
--------------------	----------	---------	-------------	---	------

Delisted Expired Fuel Safety Facilities

Instance No:	11231862	Expired Date:	
Status:	EXPIRED	Max Hazard Rank:	NULL
Instance ID:		Facility Location:	1515 ST. LAURENT BLVD OTTAWA K1G 0Z9 ON CA
Instance Type:		Facility Type:	FS LIQUID FUEL TANK
Instance Creation Dt:	7/19/2000 8:15:15 PM	Fuel Type 2:	NULL
Instance Install Dt:	5/15/2009	Fuel Type 3:	NULL
Item Description:	FS Liquid Fuel Tank	Panam Related:	NULL
Manufacturer:	NULL	Panam Venue Nm:	NULL
Model:	NULL	External Identifier:	NULL
Serial No:	NULL	Item:	
ULC Standard:	NULL	Piping Steel:	
Quantity:	1	Piping Galvanized:	

Map Key	Number of Records	Direction/ Distance (m)	Elev/Diff (m)	Site	DB
Unit of Measure:	EA			Tank Single Wall St:	
Overfill Prot Type:	NULL			Piping Underground:	
Creation Date:	7/5/2009 1:24:24 AM			Tank Underground:	
Next Periodic Str DT:	NULL			Source:	FS Liquid Fuel Tank
TSSA Base Sched Cycle 2:	NULL				
TSSAMax Hazard Rank 1:	NULL				
TSSA Risk Based Periodic Yn:	NULL				
TSSA Volume of Directives:	NULL				
TSSA Periodic Exempt:	NULL				
TSSA Statutory Interval:	NULL				
TSSA Recd Insp Interva:	NULL				
TSSA Recd Tolerance:	NULL				
TSSA Program Area:	NULL				
TSSA Program Area 2:	NULL				
Description:	2009VBS				
Original Source:	EXP				
Record Date:	31-JUL-2020				

13	34 of 38	NW/48.9	69.9 / 0.00	MACEWEN PETROLEUM INC 1515 ST. LAURENT BLVD OTTAWA K1G 0Z9 ON CA ON	FST
Instance No:	11231862			Manufacturer:	
Status:				Serial No:	
Cont Name:				Ulc Standard:	
Instance Type:				Quantity:	
Item:				Unit of Measure:	
Item Description:	FS Liquid Fuel Tank			Fuel Type:	Diesel
Tank Type:	Liquid Fuel Single Wall UST			Fuel Type2:	NULL
Install Date:	5/15/2009			Fuel Type3:	NULL
Install Year:	1992			Piping Steel:	
Years in Service:				Piping Galvanized:	
Model:	NULL			Tanks Single Wall St:	
Description:				Piping Underground:	
Capacity:	45400			No Underground:	
Tank Material:	Steel			Panam Related:	
Corrosion Protect:	Sacrificial anode			Panam Venue:	
Overfill Protect:					
Facility Type:	FS Liquid Fuel Tank				
Parent Facility Type:					
Facility Location:					
Device Installed Location:	1515 ST. LAURENT BLVD OTTAWA K1G 0Z9 ON CA				

Liquid Fuel Tank Details

Overfill Protection:	
Owner Account Name:	MACEWEN PETROLEUM INC
Item:	FS LIQUID FUEL TANK

13	35 of 38	NW/48.9	69.9 / 0.00	1515 ST. LAURENT BLVD OTTAWA ON K1G 0Z9	DTNK
<u>Delisted Fuel Storage Tank</u>					
Instance No:	57148011			Creation Date:	
Status:	Active			Overfill Prot Type:	
Instance Type:				Facility Location:	
Fuel Type:				Piping SW Steel:	0
Cont Name:				Piping SW Galvan:	0
Capacity:				Tanks SW Steel:	0
Tank Material:				Piping Underground:	3

Map Key	Number of Records	Direction/ Distance (m)	Elev/Diff (m)	Site	DB	
Corrosion Prot: Tank Type: Install Year: Facility Type: Device Installed Loc: Fuel Type 2: Fuel Type 3: Item: Item Description: Model: Description: Instance Creation Dt: Instance Install Dt: Manufacturer: Serial No: ULC Standard: Quantity: Unit of Measure: Parent Fac Type: TSSA Base Sched Cycle 1: TSSA Base Sched Cycle 2: Original Source: Record Date:		FS GASOLINE STATION - SELF SERVE		No Underground: Max Hazard Rank: Max Hazard Rank 1: Nxt Period Start Dt: Program Area 1: Program Area 2: Nxt Period Strt Dt 2: Risk Based Periodic: Vol of Directives: Years in Service: Created Date: Federal Device: Periodic Exempt: Statutory Interval: Rcomnd Insp Interval: Recommended Toler: Panam Venue Name: External Identifier:	3	
		FST	31-MAY-2021			

13	36 of 38	NW/48.9	69.9 / 0.00	MACEWEN PETROLEUM INC 1515 ST. LAURENT BLVD OTTAWA K1G 0Z9 ON CA ON	FST	
Instance No: Status: Cont Name: Instance Type: Item: Item Description: Tank Type: Install Date: Install Year: Years in Service: Model: Description: Capacity: Tank Material: Corrosion Protect: Overfill Protect: Facility Type: Parent Facility Type: Facility Location: Device Installed Location:	11231888	FS Liquid Fuel Tank Liquid Fuel Single Wall UST 5/15/2009 1992 NULL 22700 Steel Sacrificial anode		Manufacturer: Serial No: Ulc Standard: Quantity: Unit of Measure: Fuel Type: Fuel Type2: Fuel Type3: Piping Steel: Piping Galvanized: Tanks Single Wall St: Piping Underground: No Underground: Panam Related: Panam Venue:	Gasoline NULL NULL	
		FS Liquid Fuel Tank				
		1515 ST. LAURENT BLVD OTTAWA K1G 0Z9 ON CA				
Liquid Fuel Tank Details						
Overfill Protection: Owner Account Name: Item:		MACEWEN PETROLEUM INC FS LIQUID FUEL TANK				

13	37 of 38	NW/48.9	69.9 / 0.00	MACEWEN PETROLEUM INC 1515 ST. LAURENT BLVD OTTAWA K1G 0Z9 ON CA ON	FST
Instance No: Status:	11231929			Manufacturer: Serial No:	

Map Key	Number of Records	Direction/ Distance (m)	Elev/Diff (m)	Site	DB
Cont Name: Instance Type: Item: Item Description: FS Liquid Fuel Tank Tank Type: Liquid Fuel Single Wall UST Install Date: 5/15/2009 Install Year: 1992 Years in Service: Model: NULL Description: Capacity: 22700 Tank Material: Steel Corrosion Protect: Sacrificial anode Overfill Protect: Facility Type: FS Liquid Fuel Tank Parent Facility Type: Facility Location: Device Installed Location: 1515 ST. LAURENT BLVD OTTAWA K1G 0Z9 ON CA				Ulc Standard: Quantity: Unit of Measure: Fuel Type: Gasoline Fuel Type2: NULL Fuel Type3: NULL Piping Steel: Piping Galvanized: Tanks Single Wall St: Piping Underground: No Underground: Panam Related: Panam Venue:	

Liquid Fuel Tank Details

Overfill Protection:
Owner Account Name: MACEWEN PETROLEUM INC
Item: FS LIQUID FUEL TANK

13	38 of 38	NW/48.9	69.9 / 0.00	MACEWEN PETROLEUM INC 1515 ST. LAURENT BLVD OTTAWA K1G 0Z9 ON CA ON	FST
Instance No: 11231969 Status: Cont Name: Instance Type: Item: Item Description: FS Liquid Fuel Tank Tank Type: Liquid Fuel Single Wall UST Install Date: 5/15/2009 Install Year: 1992 Years in Service: Model: NULL Description: Capacity: 22700 Tank Material: Steel Corrosion Protect: Sacrificial anode Overfill Protect: Facility Type: FS Liquid Fuel Tank Parent Facility Type: Facility Location: Device Installed Location: 1515 ST. LAURENT BLVD OTTAWA K1G 0Z9 ON CA				Manufacturer: Serial No: Ulc Standard: Quantity: Unit of Measure: Fuel Type: Gasoline Fuel Type2: NULL Fuel Type3: NULL Piping Steel: Piping Galvanized: Tanks Single Wall St: Piping Underground: No Underground: Panam Related: Panam Venue:	

Liquid Fuel Tank Details

Overfill Protection:
Owner Account Name: MACEWEN PETROLEUM INC
Item: FS LIQUID FUEL TANK

14	1 of 3	NE/52.3	68.9 / -1.00	1408567 Ontario Inc. 1039 Belfast Rd. Ottawa Ontario K1B 3S2 Ottawa ON	EBR
EBR Registry No: IA03E0484 Ministry Ref No: 7419-5L6LCP				Decision Posted: Exception Posted:	

Map Key	Number of Records	Direction/ Distance (m)	Elev/Diff (m)	Site	DB
Notice Type: Instrument Decision Notice Stage: Notice Date: May 04, 2004 Proposal Date: April 11, 2003 Year: 2003 Instrument Type: (EPA s. 9) - Approval for discharge into the natural environment other than water (i.e. Air) Off Instrument Name: Posted By: Company Name: 1408567 Ontario Inc. Site Address: Location Other: Proponent Name: Proponent Address: 1039 Belfast Rd., Ottawa Ontario, K1B 3S2 Comment Period: URL: Site Location Details: 1039 Belfast Rd. Ottawa Ontario K1B 3S2 Ottawa					
14	2 of 3	NE/52.3	68.9 / -1.00	1408567 Ontario Inc. 1039 Belfast Rd. Ottawa ON K1B 3S2	CA
Certificate #: 0941-5YGN79 Application Year: 2004 Issue Date: 4/29/2004 Approval Type: Air Status: Approved Application Type: Client Name: Client Address: Client City: Client Postal Code: Project Description: Contaminants: Emission Control:					
14	3 of 3	NE/52.3	68.9 / -1.00	1408567 Ontario Inc. 1039 Belfast Rd. Ottawa ON K1B 3S2	ECA
Approval No: 0941-5YGN79 Approval Date: 2004-04-29 Status: Approved Record Type: ECA Link Source: IDS SWP Area Name: Rideau Valley Approval Type: ECA-AIR Project Type: AIR Business Name: 1408567 Ontario Inc. Address: 1039 Belfast Rd. Full Address: Full PDF Link: https://www.accessenvironment.ene.gov.on.ca/instruments/7419-5L6LCP-14.pdf PDF Site Location:					
15	1 of 5	N/54.0	69.9 / 0.00	TRIOLE SMALL ENGINE REPAIRS LTD. 1520-B TRIOLE ST. OTTAWA ON K1B 3S9	GEN

Map Key	Number of Records	Direction/ Distance (m)	Elev/Diff (m)	Site	DB
Generator No: SIC Code: SIC Description: Approval Years: PO Box No: Country: Status: Co Admin: Choice of Contact: Phone No Admin: Contaminated Facility: MHSW Facility:		ON1157800 6359 OTHER VEH. REPAIR 89			
<u>Detail(s)</u>					
Waste Class:		213			
Waste Class Name:		PETROLEUM DISTILLATES			
Waste Class:		241			
Waste Class Name:		HALOGENATED SOLVENTS			
Waste Class:		252			
Waste Class Name:		WASTE OILS & LUBRICANTS			
15	2 of 5	<i>N/54.0</i>	<i>69.9 / 0.00</i>	TRIOLE SMALL ENGINE REPAIRS LTD. 37-497 1520-B TRIOLE ST. OTTAWA ON K1B 3S9	GEN
Generator No: SIC Code: SIC Description: Approval Years: PO Box No: Country: Status: Co Admin: Choice of Contact: Phone No Admin: Contaminated Facility: MHSW Facility:		ON1157800 6359 OTHER VEH. REPAIR 92,93,94,95,96,97,98			
<u>Detail(s)</u>					
Waste Class:		213			
Waste Class Name:		PETROLEUM DISTILLATES			
Waste Class:		241			
Waste Class Name:		HALOGENATED SOLVENTS			
Waste Class:		252			
Waste Class Name:		WASTE OILS & LUBRICANTS			
15	3 of 5	<i>N/54.0</i>	<i>69.9 / 0.00</i>	TRIOLE SMALL ENGINE REPAIRS LIMITED 1520-B TRIOLE STREET OTTAWA ON K1B 3S9	GEN
Generator No: SIC Code: SIC Description: Approval Years: PO Box No: Country:		ON1157800 6359 OTHER VEH. REPAIR 99,00,01			

Map Key	Number of Records	Direction/ Distance (m)	Elev/Diff (m)	Site	DB
Status: Co Admin: Choice of Contact: Phone No Admin: Contaminated Facility: MHSW Facility:					
<u>Detail(s)</u>					
Waste Class:		252			
Waste Class Name:		WASTE OILS & LUBRICANTS			
Waste Class:		213			
Waste Class Name:		PETROLEUM DISTILLATES			
Waste Class:		241			
Waste Class Name:		HALOGENATED SOLVENTS			
15	4 of 5	N/54.0	69.9 / 0.00	Logs End Inc. 1520 Triole St Ottawa ON K1B 3S9	SCT
Established:		01-JUN-97			
Plant Size (ft²):		4000			
Employment:					
--Details--					
Description:		Other Millwork			
SIC/NAICS Code:		321919			
Description:		Sawmills (except Shingle and Shake Mills)			
SIC/NAICS Code:		321111			
Description:		Sawmills (except Shingle and Shake Mills)			
SIC/NAICS Code:		321111			
15	5 of 5	N/54.0	69.9 / 0.00	1520 Triole St Ottawa ON K1B3S9	EHS
Order No:		20171011120		Nearest Intersection:	
Status:		C		Municipality:	
Report Type:		Standard Report		Client Prov/State: ON	
Report Date:		17-OCT-17		Search Radius (km): .25	
Date Received:		11-OCT-17		X: -75.629507	
Previous Site Name:				Y: 45.41256	
Lot/Building Size:					
Additional Info Ordered:		Fire Insur. Maps and/or Site Plans			
16	1 of 3	N/60.6	69.6 / -0.31	1520 Lagan Way Ottawa ON K1B 3S9	EHS
Order No:		20191202006		Nearest Intersection:	
Status:		C		Municipality:	
Report Type:		Standard Report		Client Prov/State: ON	
Report Date:		05-DEC-19		Search Radius (km): .25	
Date Received:		02-DEC-19		X: -75.629385	
Previous Site Name:				Y: 45.41259	
Lot/Building Size:					
Additional Info Ordered:					

Map Key	Number of Records	Direction/ Distance (m)	Elev/Diff (m)	Site	DB
16	2 of 3	N/60.6	69.6 / -0.31	1520 Lagan Way Ottawa ON K1B 3S9	EHS
Order No:	20191202006			Nearest Intersection:	
Status:	C			Municipality:	
Report Type:	Standard Report			Client Prov/State:	ON
Report Date:	05-DEC-19			Search Radius (km):	.25
Date Received:	02-DEC-19			X:	-75.629385
Previous Site Name:				Y:	45.41259
Lot/Building Size:					
Additional Info Ordered:					
16	3 of 3	N/60.6	69.6 / -0.31	1520 Lagan Way Ottawa ON K1B 3S9	EHS
Order No:	20191202006			Nearest Intersection:	
Status:	C			Municipality:	
Report Type:	Standard Report			Client Prov/State:	ON
Report Date:	05-DEC-19			Search Radius (km):	.25
Date Received:	02-DEC-19			X:	-75.629385
Previous Site Name:				Y:	45.41259
Lot/Building Size:					
Additional Info Ordered:					
17	1 of 27	ENE/64.6	69.6 / -0.31	BELFAST AUTO RECYCLING & GARAGE 1038 BELFAST RD OTTAWA ON K1B 3S3	AUWR
Headcode:	00096400				
Headcode Desc:	AUTOMOBILE PARTS & SUPPLIES-USED & REBUILT				
Phone:					
List Name:					
Description:					
17	2 of 27	ENE/64.6	69.6 / -0.31	160539 CANADA INC O/A NUTRILAWN - OTTAWA 1038 BELFAST RD OTTAWA ON K1B 3S3	PES
Detail Licence No:	02-01-03620-0			Operator Box:	
Licence No:	03620			Operator Class:	
Status:				Operator No:	
Approval Date:				Operator Type:	
Report Source:				Oper Area Code:	
Licence Type:	Operator			Oper Phone No:	
Licence Type Code:	02			Operator Ext:	
Licence Class:	01			Operator Lot:	
Licence Control:	0			Oper Concession:	
Latitude:				Operator Region:	4
Longitude:				Operator District:	
Lot:				Operator County:	15
Concession:				Op Municipality:	
Region:	4			Post Office Box:	
District:				MOE District:	
County:	15			SWP Area Name:	
Trade Name:					
PDF URL:					

Map Key	Number of Records	Direction/ Distance (m)	Elev/Diff (m)	Site	DB
17	3 of 27	ENE/64.6	69.6 / -0.31	1038 Belfast Road Ottawa ON K1B 3S3	EHS
Order No:	20090929017			Nearest Intersection:	Belfast and Triole
Status:	C			Municipality:	Alta Vista
Report Type:	Standard Report			Client Prov/State:	QC
Report Date:	10/8/2009			Search Radius (km):	0.25
Date Received:	9/29/2009			X:	-75.628181
Previous Site Name:				Y:	45.412122
Lot/Building Size:	1.2 acres				
Additional Info Ordered:					
17	4 of 27	ENE/64.6	69.6 / -0.31	John Miller 1038 Belfast Rd. Ottawa ON K1B 3S3	GEN
Generator No:	ON4852334				
SIC Code:	814110				
SIC Description:	Private Households				
Approval Years:	07,08				
PO Box No:					
Country:					
Status:					
Co Admin:					
Choice of Contact:					
Phone No Admin:					
Contaminated Facility:					
MHSW Facility:					
<u>Detail(s)</u>					
Waste Class:	221				
Waste Class Name:	LIGHT FUELS				
17	5 of 27	ENE/64.6	69.6 / -0.31	Enbridge Gas Distribution Inc. 1038A Belfast rd Ottawa ON K1B 3S3	SPL
Ref No:	7318-8LRKVU			Contaminant Qty:	0 other - see incident description
Site No:				Nature of Damage:	
Incident Dt:	9/16/2011			Discharger Report:	
Year:				Material Group:	
Incident Cause:	Discharge or Emission to Air			Health/Env Conseq:	
Incident Event:				Agency Involved:	
Environment Impact:	Not Anticipated			Site Lot:	
Nature of Impact:				Site Conc:	
MOE Response:	Referral to others			Site Geo Ref Accu:	
Dt MOE Arvl on Scn:				Site Map Datum:	
MOE Reported Dt:	9/16/2011			Northing:	
Dt Document Closed:	11/19/2011			Easting:	
Municipality No:					
System Facility Address:					
Client Type:					
Call Report Location Geodata:					
Contaminant Code:	35				
Contaminant Name:	NATURAL GAS (METHANE)				
Contaminant Limit 1:					
Contam Limit Freq 1:					
Contaminant UN No 1:					
Receiving Medium:					
Receiving Environment:					

Map Key	Number of Records	Direction/ Distance (m)	Elev/Diff (m)	Site	DB
Incident Reason: Incident Summary: Site Region: Site Municipality: Activity Preceding Spill: Property 2nd Watershed: Property Tertiary Watershed: Sector Type: SAC Action Class: Source Type: Site County/District: Site Geo Ref Meth: Site District Office: Nearest Watercourse: Site Name: Site Address: Client Name:		Error- Operator error TSSA:1" line strike, evac, 1 to hospital Ottawa Pipeline TSSA - Fuel Safety Branch Belfast Auto:commercial building<UNOFFICIAL> 1038A Belfast rd Enbridge Gas Distribution Inc.			
17	6 of 27	ENE/64.6	69.6 / -0.31	Enbridge Gas Distribution Inc. 1038 A Belfast Road Ottawa ON K1B 3S3	SPL
Ref No: Site No: Incident Dt: Year: Incident Cause: Incident Event: Environment Impact: Nature of Impact: MOE Response: Dt MOE Arvl on Scn: MOE Reported Dt: Dt Document Closed: Municipality No: System Facility Address: Client Type: Call Report Location Geodata: Contaminant Code: Contaminant Name: Contaminant Limit 1: Contam Limit Freq 1: Contaminant UN No 1: Receiving Medium: Receiving Environment: Incident Reason: Incident Summary: Site Region: Site Municipality: Activity Preceding Spill: Property 2nd Watershed: Property Tertiary Watershed: Sector Type: SAC Action Class: Source Type: Site County/District: Site Geo Ref Meth: Site District Office: Nearest Watercourse: Site Name: Site Address: Client Name:		0138-8LUM3Q 9/19/2011 Unknown Not Anticipated Referral to others 9/19/2011 11/19/2011 Unknown Unknown - Reason not determined TSSAfsb- 1" Steel Main Line Strike, not safe Ottawa Pipeline TSSA - Fuel Safety Branch 1038A Belfast Road<UNOFFICIAL> 1038 A Belfast Road Enbridge Gas Distribution Inc.		Contaminant Qty: Nature of Damage: Discharger Report: Material Group: Health/Env Conseq: Agency Involved: Site Lot: Site Conc: Site Geo Ref Accu: Site Map Datum: Northing: Easting:	0 other - see incident description

Map Key	Number of Records	Direction/ Distance (m)	Elev/Diff (m)	Site	DB
17	7 of 27	ENE/64.6	69.6 / -0.31	1038 A Belfast Road, Ottawa ON	PINC
Incident Id:	2815904			Pipe Material:	Plastic
Incident No:	659106			Fuel Category:	Natural Gas
Incident Reported Dt:				Health Impact:	No
Type:	FS-Pipeline Incident			Environment Impact:	No
Status Code:	Pipeline Damage Reason Est			Property Damage:	Yes
Tank Status:	RC Established			Service Interrupt:	Yes
Task No:	3481740			Enforce Policy:	Yes
Spills Action Centre:	0138-8LUM3Q			Public Relation:	No
Fuel Type:	Natural Gas			Pipeline System:	
Fuel Occurrence Tp:	Pipeline Strike			PSIG:	50
Date of Occurrence:	9/19/2011 0:00			Attribute Category:	FS-Perform P-line Inc Invest
Occurrence Start Dt:	2011/12/14			Regulator Location:	Outside
Depth:	27			Method Details:	E-mail
Customer Acct Name:					
Incident Address:					
Operation Type:	Construction Site (pipeline strike)				
Pipeline Type:	Service / Riser Distribution Pipeline				
Regulator Type:	Service Regulator (up to 60 psi intake)				
Summary:	1038 A Belfast Road, Ottawa - 1" Pipeline Hit				
Reported By:	Bruce Rozycki - Enbridge Gas Distribution				
Affiliation:	Industry Stakeholder (Licensee/Registration/Certificate Holder, Facility Owner, etc.)				
Occurrence Desc:	Linestrike - Imprudent Excavation				
Damage Reason:	Excavation practices not sufficient				
Notes:	Linestrike - Imprudent Excavation				

17	8 of 27	ENE/64.6	69.6 / -0.31	1038A Belfast Road, Ottawa ON	PINC
Incident Id:	2815090			Pipe Material:	Plastic
Incident No:	658294			Fuel Category:	Natural Gas
Incident Reported Dt:				Health Impact:	No
Type:	FS-Pipeline Incident			Environment Impact:	No
Status Code:	Pipeline Damage Reason Est			Property Damage:	Yes
Tank Status:	RC Established			Service Interrupt:	Yes
Task No:	3479692			Enforce Policy:	Yes
Spills Action Centre:	7318-8LRKVU			Public Relation:	No
Fuel Type:	Natural Gas			Pipeline System:	
Fuel Occurrence Tp:	Pipeline Strike			PSIG:	50
Date of Occurrence:	9/16/2011 0:00			Attribute Category:	FS-Perform P-line Inc Invest
Occurrence Start Dt:	2011/11/14			Regulator Location:	Outside
Depth:	33			Method Details:	E-mail
Customer Acct Name:					
Incident Address:					
Operation Type:	Construction Site (pipeline strike)				
Pipeline Type:	Service / Riser Distribution Pipeline				
Regulator Type:	Service Regulator (up to 60 psi intake)				
Summary:	1038A Belfast Road, Ottawa - 1" Pipeline Hit				
Reported By:	Shawn Clost - Enbridge				
Affiliation:	Industry Stakeholder (Licensee/Registration/Certificate Holder, Facility Owner, etc.)				
Occurrence Desc:	Linestrike - Imprudent Excavation				
Damage Reason:	Excavation practices not sufficient				
Notes:	Linestrike - Imprudent Excavation				

17	9 of 27	ENE/64.6	69.6 / -0.31	John Miller 1038 Belfast Rd. Ottawa ON	GEN
Generator No:	ON4852334				

Map Key	Number of Records	Direction/ Distance (m)	Elev/Diff (m)	Site	DB
SIC Code:		814110			
SIC Description:		Private Households			
Approval Years:		2009			
PO Box No:					
Country:					
Status:					
Co Admin:					
Choice of Contact:					
Phone No Admin:					
Contaminated Facility:					
MHSW Facility:					

Detail(s)

Waste Class: 221
Waste Class Name: LIGHT FUELS

17	10 of 27	ENE/64.6	69.6 / -0.31	1038 Belfast Rd Ottawa ON K1B3S3	EHS
Order No:		20130627005		Nearest Intersection:	
Status:		C		Municipality:	
Report Type:		Custom Report		Client Prov/State: ON	
Report Date:		04-JUL-13		Search Radius (km): .25	
Date Received:		27-JUN-13		X: -75.628166	
Previous Site Name:				Y: 45.412049	
Lot/Building Size:					
Additional Info Ordered:					

17	11 of 27	ENE/64.6	69.6 / -0.31	160539 CANADA INC O/A NUTRILAWN - OTTAWA 1038 BELFAST RD OTTAWA ON K1B3S3	PES
Detail Licence No:				Operator Box:	
Licence No:		03620		Operator Class:	
Status:				Operator No:	
Approval Date:				Operator Type:	
Report Source:		Legacy Licenses (Excluding TS)		Oper Area Code: 613	
Licence Type:		Operator		Oper Phone No: 7393399	
Licence Type Code:		02		Operator Ext:	
Licence Class:		01		Operator Lot:	
Licence Control:				Oper Concession:	
Latitude:				Operator Region:	
Longitude:				Operator District:	
Lot:				Operator County:	
Concession:				Op Municipality:	
Region:				Post Office Box:	
District:				MOE District:	
County:				SWP Area Name:	
Trade Name:					
PDF URL:					

17	12 of 27	ENE/64.6	69.6 / -0.31	10094510 CANADA INC O/A MOSQUITO BUZZ OTTAWA 1038 BELFAST RD OTTAWA ON K1B3S3	PES
Detail Licence No:				Operator Box:	
Licence No:		09679		Operator Class:	
Status:				Operator No:	

Map Key	Number of Records	Direction/ Distance (m)	Elev/Diff (m)	Site	DB
Approval Date: Report Source: Legacy Licenses (Excluding TS) Licence Type: Operator Licence Type Code: 02 Licence Class: 01 Licence Control: Latitude: Longitude: Lot: Concession: Region: District: County: Trade Name: PDF URL:				Operator Type: Oper Area Code: 613 Oper Phone No: 7393399 Operator Ext: Operator Lot: Oper Concession: Operator Region: Operator District: Operator County: Op Municipality: Post Office Box: MOE District: SWP Area Name:	

17	13 of 27	ENE/64.6	69.6 / -0.31	160539 CANADA INC 1038 Belfast RD Ottawa ON K1B 3S3	PES
Detail Licence No: Licence No: L-240-4036961112 Status: Active Approval Date: 2018-12-22 Report Source: PEST-Operator Licence Type: Operator Licence Type Code: Licence Class: Licence Control: Latitude: 45.41194444 Longitude: -75.62805556 Lot: Concession: Region: District: County: Trade Name: PDF URL:				Operator Box: Operator Class: Operator No: Operator Type: Oper Area Code: Oper Phone No: Operator Ext: Operator Lot: Oper Concession: Operator Region: Operator District: Operator County: Op Municipality: Post Office Box: MOE District: Ottawa SWP Area Name: Rideau Valley	
http://www.accessenvironment.ene.gov.on.ca/AEWeb/ae/ViewDocument.action?documentRefID=2112728					

17	14 of 27	ENE/64.6	69.6 / -0.31	10094510 CANADA INC. 1038 Belfast RD Ottawa ON K1B 3S3	PES
Detail Licence No: Licence No: L-240-9037598515 Status: Active Approval Date: 2019-01-02 Report Source: PEST-Operator Licence Type: Operator Licence Type Code: Licence Class: Licence Control: Latitude: 45.41194444 Longitude: -75.62805556 Lot: Concession: Region: District: County: Trade Name: PDF URL:				Operator Box: Operator Class: Operator No: Operator Type: Oper Area Code: Oper Phone No: Operator Ext: Operator Lot: Oper Concession: Operator Region: Operator District: Operator County: Op Municipality: Post Office Box: MOE District: Ottawa SWP Area Name: Rideau Valley	
http://www.accessenvironment.ene.gov.on.ca/AEWeb/ae/ViewDocument.action?documentRefID=2113422					

Map Key	Number of Records	Direction/ Distance (m)	Elev/Diff (m)	Site	DB
17	15 of 27	ENE/64.6	69.6 / -0.31	160539 CANADA INC O/A NUTRILAWN - OTTAWA 1038 BELFAST RD OTTAWA ON K1B3S3	PES
Detail Licence No:				Operator Box:	
Licence No:	03620			Operator Class:	
Status:				Operator No:	
Approval Date:				Operator Type:	
Report Source:	Legacy Licenses (Excluding TS)			Oper Area Code:	613
Licence Type:	Operator			Oper Phone No:	7393399
Licence Type Code:	01			Operator Ext:	
Licence Class:	06			Operator Lot:	
Licence Control:				Oper Concession:	
Latitude:				Operator Region:	
Longitude:				Operator District:	
Lot:				Operator County:	
Concession:				Op Municipality:	
Region:				Post Office Box:	
District:				MOE District:	
County:				SWP Area Name:	
Trade Name:					
PDF URL:					
17	16 of 27	ENE/64.6	69.6 / -0.31	160539 CANADA INC 1038 Belfast RD Ottawa ON K1B 3S3	PES
Detail Licence No:				Operator Box:	
Licence No:	L-240-4036961112			Operator Class:	
Status:	Active			Operator No:	
Approval Date:	2019-12-17			Operator Type:	
Report Source:	PEST-Operator			Oper Area Code:	
Licence Type:	Operator			Oper Phone No:	
Licence Type Code:				Operator Ext:	
Licence Class:				Operator Lot:	
Licence Control:				Oper Concession:	
Latitude:	45.41194444			Operator Region:	
Longitude:	-75.62805556			Operator District:	
Lot:				Operator County:	
Concession:				Op Municipality:	
Region:				Post Office Box:	
District:				MOE District:	Ottawa
County:				SWP Area Name:	Rideau Valley
Trade Name:					
PDF URL:	http://www.accessenvironment.ene.gov.on.ca/AEWeb/ae/ViewDocument.action?documentRefID=2201327				
17	17 of 27	ENE/64.6	69.6 / -0.31	10094510 CANADA INC. 1038 Belfast RD Ottawa ON K1B 3S3	PES
Detail Licence No:				Operator Box:	
Licence No:	L-240-9037598515			Operator Class:	
Status:	Active			Operator No:	
Approval Date:	2019-12-17			Operator Type:	
Report Source:	PEST-Operator			Oper Area Code:	
Licence Type:	Operator			Oper Phone No:	
Licence Type Code:				Operator Ext:	
Licence Class:				Operator Lot:	
Licence Control:				Oper Concession:	

Map Key	Number of Records	Direction/ Distance (m)	Elev/Diff (m)	Site	DB
Latitude:	45.41194444			Operator Region:	
Longitude:	-75.62805556			Operator District:	
Lot:				Operator County:	
Concession:				Op Municipality:	
Region:				Post Office Box:	
District:				MOE District:	Ottawa
County:				SWP Area Name:	Rideau Valley
Trade Name:					
PDF URL:	http://www.accessenvironment.ene.gov.on.ca/AEWeb/ae/ViewDocument.action?documentRefID=2201306				

17	18 of 27	ENE/64.6	69.6 / -0.31	6860036 Canada Inc. 1038-A Belfast Road Ottawa ON K1B 3S3	GEN
Generator No:	ON6652570				
SIC Code:					
SIC Description:					
Approval Years:	As of Jul 2020				
PO Box No:					
Country:	Canada				
Status:	Registered				
Co Admin:					
Choice of Contact:					
Phone No Admin:					
Contaminated Facility:					
MHSW Facility:					

Detail(s)

Waste Class: 252 L
Waste Class Name: Waste crankcase oils and lubricants

17	19 of 27	ENE/64.6	69.6 / -0.31	160539 CANADA INC 1038 Belfast RD Ottawa ON K1B 3S3	PES
Detail Licence No:				Operator Box:	
Licence No:	L-240-4036961112			Operator Class:	
Status:	Active			Operator No:	
Approval Date:	2020-12-10			Operator Type:	
Report Source:	PEST-Operator			Oper Area Code:	
Licence Type:	Operator			Oper Phone No:	
Licence Type Code:				Operator Ext:	
Licence Class:				Operator Lot:	
Licence Control:				Oper Concession:	
Latitude:	45.41194444			Operator Region:	
Longitude:	-75.62805556			Operator District:	
Lot:				Operator County:	
Concession:				Op Municipality:	
Region:				Post Office Box:	
District:				MOE District:	Ottawa
County:				SWP Area Name:	Rideau Valley
Trade Name:					
PDF URL:	http://www.accessenvironment.ene.gov.on.ca/AEWeb/ae/ViewDocument.action?documentRefID=2315254				

17	20 of 27	ENE/64.6	69.6 / -0.31	10094510 CANADA INC. 1038 Belfast RD Ottawa ON K1B 3S3	PES
Detail Licence No:				Operator Box:	
Licence No:	L-240-9037598515			Operator Class:	

Map Key	Number of Records	Direction/ Distance (m)	Elev/Diff (m)	Site	DB
Status:	Active			Operator No:	
Approval Date:	2020-12-08			Operator Type:	
Report Source:	PEST-Operator			Oper Area Code:	
Licence Type:	Operator			Oper Phone No:	
Licence Type Code:				Operator Ext:	
Licence Class:				Operator Lot:	
Licence Control:				Oper Concession:	
Latitude:	45.41194444			Operator Region:	
Longitude:	-75.62805556			Operator District:	
Lot:				Operator County:	
Concession:				Op Municipality:	
Region:				Post Office Box:	
District:				MOE District:	Ottawa
County:				SWP Area Name:	Rideau Valley
Trade Name:					
PDF URL:	http://www.accessenvironment.ene.gov.on.ca/AEWeb/ae/ViewDocument.action?documentRefID=2313581				

17	21 of 27	ENE/64.6	69.6 / -0.31	6860036 Canada Inc. 1038-A Belfast Road Ottawa ON K1B 3S3	GEN
Generator No:	ON6652570				
SIC Code:					
SIC Description:					
Approval Years:	As of Jan 2021				
PO Box No:					
Country:	Canada				
Status:	Registered				
Co Admin:					
Choice of Contact:					
Phone No Admin:					
Contaminated Facility:					
MHSW Facility:					
<u>Detail(s)</u>					
Waste Class:	252 L				
Waste Class Name:	Waste crankcase oils and lubricants				

17	22 of 27	ENE/64.6	69.6 / -0.31	6860036 Canada Inc. 1038-A Belfast Road Ottawa ON K1B 3S3	GEN
Generator No:	ON6652570				
SIC Code:					
SIC Description:					
Approval Years:	As of Nov 2021				
PO Box No:					
Country:	Canada				
Status:	Registered				
Co Admin:					
Choice of Contact:					
Phone No Admin:					
Contaminated Facility:					
MHSW Facility:					
<u>Detail(s)</u>					
Waste Class:	252 L				
Waste Class Name:	Waste crankcase oils and lubricants				

Map Key	Number of Records	Direction/ Distance (m)	Elev/Diff (m)	Site	DB
17	23 of 27	ENE/64.6	69.6 / -0.31	1038 Belfast RD Ottawa ON K1B 3S3	PES
Detail Licence No:				Operator Box:	
Licence No:	L-240-4036961112			Operator Class:	
Status:	Active			Operator No:	
Approval Date:	2021-10-20			Operator Type:	
Report Source:	PEST-Operator			Oper Area Code:	
Licence Type:	Operator			Oper Phone No:	
Licence Type Code:				Operator Ext:	
Licence Class:				Operator Lot:	
Licence Control:				Oper Concession:	
Latitude:	45.41194444			Operator Region:	
Longitude:	-75.62805556			Operator District:	
Lot:				Operator County:	
Concession:				Op Municipality:	
Region:				Post Office Box:	
District:				MOE District:	Ottawa
County:				SWP Area Name:	Rideau Valley
Trade Name:					
PDF URL:	http://www.accessenvironment.ene.gov.on.ca/AEWeb/ae/ViewDocument.action?documentRefID=2501721				

17	24 of 27	ENE/64.6	69.6 / -0.31	1038 Belfast RD Ottawa ON K1B 3S3	PES
Detail Licence No:				Operator Box:	
Licence No:	L-240-9037598515			Operator Class:	
Status:	Active			Operator No:	
Approval Date:	2021-10-20			Operator Type:	
Report Source:	PEST-Operator			Oper Area Code:	
Licence Type:	Operator			Oper Phone No:	
Licence Type Code:				Operator Ext:	
Licence Class:				Operator Lot:	
Licence Control:				Oper Concession:	
Latitude:	45.41194444			Operator Region:	
Longitude:	-75.62805556			Operator District:	
Lot:				Operator County:	
Concession:				Op Municipality:	
Region:				Post Office Box:	
District:				MOE District:	Ottawa
County:				SWP Area Name:	Rideau Valley
Trade Name:					
PDF URL:	http://www.accessenvironment.ene.gov.on.ca/AEWeb/ae/ViewDocument.action?documentRefID=2501779				

17	25 of 27	ENE/64.6	69.6 / -0.31	6860036 Canada Inc. 1038-A Belfast Road Ottawa ON K1B 3S3	GEN
Generator No:	ON6652570				
SIC Code:					
SIC Description:					
Approval Years:	As of Oct 2022				
PO Box No:					
Country:	Canada				
Status:	Registered				
Co Admin:					
Choice of Contact:					
Phone No Admin:					
Contaminated Facility:					
MHSW Facility:					

Detail(s)

Map Key	Number of Records	Direction/ Distance (m)	Elev/Diff (m)	Site	DB
Waste Class:		252 L			
Waste Class Name:		WASTE OILS & LUBRICANTS			
17	26 of 27	ENE/64.6	69.6 / -0.31	160539 CANADA INC 1038 Belfast RD Ottawa ON K1B 3S3	PES
Detail Licence No:				Operator Box:	
Licence No:	L-240-4036961112			Operator Class:	
Status:	Active			Operator No:	
Approval Date:	November 10, 2022			Operator Type:	
Report Source:	PEST-Operator			Oper Area Code:	
Licence Type:	Operator			Oper Phone No:	
Licence Type Code:				Operator Ext:	
Licence Class:				Operator Lot:	
Licence Control:				Oper Concession:	
Latitude:	45.41194444			Operator Region:	
Longitude:	-75.62805556			Operator District:	
Lot:				Operator County:	
Concession:				Op Municipality:	
Region:				Post Office Box:	
District:				MOE District:	Ottawa
County:				SWP Area Name:	Rideau Valley
Trade Name:					
PDF URL:	http://www.accessenvironment.ene.gov.on.ca/AEWeb/ae/ViewDocument.action?documentRefID=2781676				

17	27 of 27	ENE/64.6	69.6 / -0.31	10094510 CANADA INC. 1038 Belfast RD Ottawa ON K1B 3S3	PES
Detail Licence No:				Operator Box:	
Licence No:	L-240-9037598515			Operator Class:	
Status:	Active			Operator No:	
Approval Date:	November 14, 2022			Operator Type:	
Report Source:	PEST-Operator			Oper Area Code:	
Licence Type:	Operator			Oper Phone No:	
Licence Type Code:				Operator Ext:	
Licence Class:				Operator Lot:	
Licence Control:				Oper Concession:	
Latitude:	45.41194444			Operator Region:	
Longitude:	-75.62805556			Operator District:	
Lot:				Operator County:	
Concession:				Op Municipality:	
Region:				Post Office Box:	
District:				MOE District:	Ottawa
County:				SWP Area Name:	Rideau Valley
Trade Name:					
PDF URL:	http://www.accessenvironment.ene.gov.on.ca/AEWeb/ae/ViewDocument.action?documentRefID=2783049				

18	1 of 3	NNE/68.9	68.8 / -1.03	1521 Triole Street Ottawa ON K1B 3S4	EHS
Order No:	20100830039			Nearest Intersection:	
Status:	C			Municipality:	
Report Type:	Custom Report			Client Prov/State:	ON
Report Date:	9/3/2010			Search Radius (km):	0.25
Date Received:	8/30/2010			X:	-75.629119
Previous Site Name:				Y:	45.412687
Lot/Building Size:					
Additional Info Ordered:					

Map Key	Number of Records	Direction/ Distance (m)	Elev/Diff (m)	Site	DB
18	2 of 3	NNE/68.9	68.8 / -1.03	Milan Fait 1521 Triole Street Ottawa ON K1B 3S4	CA
<p> Certificate #: 5488-6E7HR6 Application Year: 2005 Issue Date: 7/12/2005 Approval Type: Industrial Sewage Works Status: Approved Application Type: Client Name: Client Address: Client City: Client Postal Code: Project Description: Contaminants: Emission Control: </p>					
18	3 of 3	NNE/68.9	68.8 / -1.03	Milan Fait 1521 Triole Street Ottawa ON K1B 3S2	ECA
<p> Approval No: 5488-6E7HR6 Approval Date: 2005-07-12 Status: Approved Record Type: ECA Link Source: IDS SWP Area Name: Rideau Valley Approval Type: ECA-INDUSTRIAL SEWAGE WORKS Project Type: INDUSTRIAL SEWAGE WORKS Business Name: Milan Fait Address: 1521 Triole Street Full Address: Full PDF Link: https://www.accessenvironment.ene.gov.on.ca/instruments/8075-6BFL9J-14.pdf PDF Site Location: </p> <p> MOE District: Ottawa City: Longitude: -75.628914 Latitude: 45.41273 Geometry X: Geometry Y: </p>					
19	1 of 1	WNW/72.0	69.9 / 0.00	ON	BORE
<p> Borehole ID: 614979 OGF ID: 215515921 Status: Type: Borehole Use: Completion Date: OCT-1970 Static Water Level: Primary Water Use: Sec. Water Use: Total Depth m: 5.3 Depth Ref: Ground Surface Depth Elev: Drill Method: Orig Ground Elev m: 64 Elev Reliabil Note: DEM Ground Elev m: 69.4 Concession: Location D: Survey D: Comments: </p> <p> Inclin FLG: No SP Status: Initial Entry Surv Elev: No Piezometer: No Primary Name: Municipality: Lot: Township: Latitude DD: 45.412077 Longitude DD: -75.630931 UTM Zone: 18 Easting: 450631 Northing: 5028922 Location Accuracy: Accuracy: Not Applicable </p>					

Map Key	Number of Records	Direction/ Distance (m)	Elev/Diff (m)	Site	DB
<u>Borehole Geology Stratum</u>					
Geology Stratum ID:	218400006			Mat Consistency:	
Top Depth:	0			Material Moisture:	
Bottom Depth:	.2			Material Texture:	
Material Color:				Non Geo Mat Type:	
Material 1:	Unknown			Geologic Formation:	
Material 2:	Soil			Geologic Group:	
Material 3:				Geologic Period:	
Material 4:				Depositional Gen:	
Gsc Material Description:					
Stratum Description:	UNSPECIFIED.				
Geology Stratum ID:	218400010			Mat Consistency:	Compact
Top Depth:	2.3			Material Moisture:	
Bottom Depth:	3.6			Material Texture:	
Material Color:				Non Geo Mat Type:	
Material 1:	Silt			Geologic Formation:	
Material 2:	Sand			Geologic Group:	
Material 3:	Till			Geologic Period:	
Material 4:				Depositional Gen:	
Gsc Material Description:					
Stratum Description:	SILT. COMPACT.				
Geology Stratum ID:	218400011			Mat Consistency:	
Top Depth:	3.6			Material Moisture:	
Bottom Depth:	5.3			Material Texture:	
Material Color:	Dark			Non Geo Mat Type:	
Material 1:	Bedrock			Geologic Formation:	
Material 2:	Shale			Geologic Group:	
Material 3:				Geologic Period:	
Material 4:				Depositional Gen:	
Gsc Material Description:					
Stratum Description:	BEDROCK. DARK,GREY,SOUND. 000050100002502300055014000760150011810025 00075 024 00090 01 **Note: Many records provided by the department have a truncated [Stratum Description] field.				
Geology Stratum ID:	218400009			Mat Consistency:	Compact
Top Depth:	1.7			Material Moisture:	
Bottom Depth:	2.3			Material Texture:	
Material Color:	Grey			Non Geo Mat Type:	
Material 1:	Sand			Geologic Formation:	
Material 2:	Silt			Geologic Group:	
Material 3:				Geologic Period:	
Material 4:				Depositional Gen:	
Gsc Material Description:					
Stratum Description:	SAND. GREY,COMPACT.				
Geology Stratum ID:	218400007			Mat Consistency:	Stiff
Top Depth:	.2			Material Moisture:	
Bottom Depth:	.8			Material Texture:	
Material Color:	Brown			Non Geo Mat Type:	
Material 1:				Geologic Formation:	
Material 2:	Clay			Geologic Group:	
Material 3:	Silt			Geologic Period:	
Material 4:	Sand			Depositional Gen:	
Gsc Material Description:					
Stratum Description:	ARTIFICIAL. BROWN,STIFF.				
Geology Stratum ID:	218400008			Mat Consistency:	Stiff
Top Depth:	.8			Material Moisture:	
Bottom Depth:	1.7			Material Texture:	
Material Color:	Grey			Non Geo Mat Type:	
Material 1:	Clay			Geologic Formation:	
Material 2:	Silt			Geologic Group:	

Map Key	Number of Records	Direction/ Distance (m)	Elev/Diff (m)	Site	DB
---------	-------------------	----------------------------	------------------	------	----

Material 3: Peat
Material 4:
Gsc Material Description:
Stratum Description: CLAY. GREY,VERY STIFF.

Geologic Period:
Depositional Gen:

Source

Source Type: Data Survey
Source Orig: Geological Survey of Canada
Source Date: 1956-1972
Confidence: H
Observatio:
Source Name: Urban Geology Automated Information System (UGAIS)
Source Details: File: OTTAWA2.txt RecordID: 074870 NTS_Sheet: 31G05G
Confiden 1: Logged by professional. Exact and complete description of material and properties.

Source Appl: Spatial/Tabular
Source Iden: 1
Scale or Res: Varies
Horizontal: NAD27
Verticalda: Mean Average Sea Level

Source List

Source Identifier: 1
Source Type: Data Survey
Source Date: 1956-1972
Scale or Resolution: Varies
Source Name: Urban Geology Automated Information System (UGAIS)
Source Originators: Geological Survey of Canada

Horizontal Datum: NAD27
Vertical Datum: Mean Average Sea Level
Projection Name: Universal Transverse Mercator

[20](#) 1 of 1 **NE/74.4** **68.9 / -1.00** **1043 1049 BELFAST ROAD**
OTTAWA ON **WWIS**

Well ID: 7269214
Construction Date:
Use 1st: Monitoring and Test Hole
Use 2nd: 0
Final Well Status: Monitoring and Test Hole
Water Type:
Casing Material:
Audit No: Z222491
Tag: A191165
Constructn Method:
Elevation (m):
Elevatn Reliabilty:
Depth to Bedrock:
Well Depth:
Overburden/Bedrock:
Pump Rate:
Static Water Level:
Clear/Cloudy:
Municipality: OTTAWA CITY
Site Info:

Flowing (Y/N):
Flow Rate:
Data Entry Status:
Data Src:
Date Received: 17-Aug-2016 00:00:00
Selected Flag: TRUE
Abandonment Rec:
Contractor: 7241
Form Version: 7
Owner:
County: OTTAWA-CARLETON
Lot:
Concession:
Concession Name:
Easting NAD83:
Northing NAD83:
Zone:
UTM Reliability:

PDF URL (Map):

Additional Detail(s) (Map)

Well Completed Date: 2016/07/22
Year Completed: 2016
Depth (m): 6.1
Latitude: 45.412674049215
Longitude: -75.628467678246
Path:

Bore Hole Information

Map Key	Number of Records	Direction/ Distance (m)	Elev/Diff (m)	Site	DB
Bore Hole ID:	1006217045			Elevation:	
DP2BR:				Elevrc:	
Spatial Status:				Zone:	18
Code OB:				East83:	450824.00
Code OB Desc:				North83:	5028987.00
Open Hole:				Org CS:	UTM83
Cluster Kind:				UTMRC:	4
Date Completed:	22-Jul-2016 00:00:00			UTMRC Desc:	margin of error : 30 m - 100 m
Remarks:				Location Method:	digit
Loc Method Desc:					
Elevrc Desc:					
Location Source Date:					
Improvement Location Source:					
Improvement Location Method:					
Source Revision Comment:					
Supplier Comment:					

Overburden and Bedrock Materials Interval

Formation ID:	1006231771
Layer:	2
Color:	2
General Color:	GREY
Mat1:	17
Most Common Material:	SHALE
Mat2:	
Mat2 Desc:	
Mat3:	85
Mat3 Desc:	SOFT
Formation Top Depth:	2.130000114440918
Formation End Depth:	6.099999904632568
Formation End Depth UOM:	m

Overburden and Bedrock Materials Interval

Formation ID:	1006231770
Layer:	1
Color:	6
General Color:	BROWN
Mat1:	28
Most Common Material:	SAND
Mat2:	17
Mat2 Desc:	SHALE
Mat3:	85
Mat3 Desc:	SOFT
Formation Top Depth:	0.0
Formation End Depth:	2.130000114440918
Formation End Depth UOM:	m

Annular Space/Abandonment Sealing Record

Plug ID:	1006231780
Layer:	1
Plug From:	0.0
Plug To:	0.3100000023841858
Plug Depth UOM:	m

Annular Space/Abandonment Sealing Record

<i>Map Key</i>	<i>Number of Records</i>	<i>Direction/ Distance (m)</i>	<i>Elev/Diff (m)</i>	<i>Site</i>	<i>DB</i>
Plug ID:		1006231782			
Layer:		3			
Plug From:		2.740000009536743			
Plug To:		6.099999904632568			
Plug Depth UOM:		m			
<u>Annular Space/Abandonment Sealing Record</u>					
Plug ID:		1006231781			
Layer:		2			
Plug From:		0.3100000023841858			
Plug To:		2.740000009536743			
Plug Depth UOM:		m			
<u>Method of Construction & Well Use</u>					
Method Construction ID:		1006231779			
Method Construction Code:		5			
Method Construction:		Air Percussion			
Other Method Construction:					
<u>Pipe Information</u>					
Pipe ID:		1006231769			
Casing No:		0			
Comment:					
Alt Name:					
<u>Construction Record - Casing</u>					
Casing ID:		1006231775			
Layer:		1			
Material:		5			
Open Hole or Material:		PLASTIC			
Depth From:		0.0			
Depth To:		3.0999999046325684			
Casing Diameter:		4.03000020980835			
Casing Diameter UOM:		cm			
Casing Depth UOM:		m			
<u>Construction Record - Screen</u>					
Screen ID:		1006231776			
Layer:		1			
Slot:		10			
Screen Top Depth:		3.0999999046325684			
Screen End Depth:		6.099999904632568			
Screen Material:		5			
Screen Depth UOM:		m			
Screen Diameter UOM:		cm			
Screen Diameter:		4.820000171661377			
<u>Water Details</u>					
Water ID:		1006231774			
Layer:					
Kind Code:					
Kind:					

Map Key	Number of Records	Direction/ Distance (m)	Elev/Diff (m)	Site	DB
Water Found Depth:					
Water Found Depth UOM:		m			
Hole Diameter					
Hole ID:		1006231772			
Diameter:		11.430000305175781			
Depth From:		0.0			
Depth To:		2.440000057220459			
Hole Depth UOM:		m			
Hole Diameter UOM:		cm			
Hole Diameter					
Hole ID:		1006231773			
Diameter:		4.619999885559082			
Depth From:		2.440000057220459			
Depth To:		6.099999904632568			
Hole Depth UOM:		m			
Hole Diameter UOM:		cm			
Links					
Bore Hole ID:		1006217045		Tag No: A191165	
Depth M:		6.1		Contractor: 7241	
Year Completed:		2016		Path: 726\7269214.pdf	
Well Completed Dt:		2016/07/22		Latitude: 45.412674049215	
Audit No:		Z222491		Longitude: -75.628467678246	
21	1 of 1	NNW/76.1	69.9 / 0.00	1520 TRIOLE ST OTTAWA ON	WWIS
Well ID:		7302196		Flowing (Y/N):	
Construction Date:				Flow Rate:	
Use 1st:		Test Hole		Data Entry Status:	
Use 2nd:		Monitoring		Data Src:	
Final Well Status:		Observation Wells		Date Received: 22-Dec-2017 00:00:00	
Water Type:				Selected Flag: TRUE	
Casing Material:				Abandonment Rec:	
Audit No:		Z206461		Contractor: 7241	
Tag:		A182539		Form Version: 7	
Constructn Method:				Owner:	
Elevation (m):				County: OTTAWA-CARLETON	
Elevatn Reliabilty:				Lot:	
Depth to Bedrock:				Concession:	
Well Depth:				Concession Name:	
Overburden/Bedrock:				Easting NAD83:	
Pump Rate:				Northing NAD83:	
Static Water Level:				Zone:	
Clear/Cloudy:				UTM Reliability:	
Municipality:		OTTAWA CITY			
Site Info:					
PDF URL (Map):					
Additional Detail(s) (Map)					
Well Completed Date:		2017/11/14			
Year Completed:		2017			
Depth (m):		1.85928			
Latitude:		45.4126398674893			
Longitude:		-75.6297708556792			

Map Key	Number of Records	Direction/ Distance (m)	Elev/Diff (m)	Site	DB
---------	-------------------	----------------------------	------------------	------	----

Path:

Bore Hole Information

Bore Hole ID:	1006924664	Elevation:	
DP2BR:		Elevrc:	
Spatial Status:		Zone:	18
Code OB:		East83:	450722.00
Code OB Desc:		North83:	5028984.00
Open Hole:		Org CS:	UTM83
Cluster Kind:		UTMRC:	4
Date Completed:	14-Nov-2017 00:00:00	UTMRC Desc:	margin of error : 30 m - 100 m
Remarks:		Location Method:	wwr
Loc Method Desc:	on Water Well Record		
Elevrc Desc:			
Location Source Date:			
Improvement Location Source:			
Improvement Location Method:			
Source Revision Comment:			
Supplier Comment:			

Overburden and Bedrock

Materials Interval

Formation ID:	1007100282
Layer:	4
Color:	2
General Color:	GREY
Mat1:	15
Most Common Material:	LIMESTONE
Mat2:	
Mat2 Desc:	
Mat3:	
Mat3 Desc:	
Formation Top Depth:	3.6500000953674316
Formation End Depth:	6.099999904632568
Formation End Depth UOM:	ft

Overburden and Bedrock

Materials Interval

Formation ID:	1007100280
Layer:	2
Color:	2
General Color:	GREY
Mat1:	05
Most Common Material:	CLAY
Mat2:	
Mat2 Desc:	
Mat3:	
Mat3 Desc:	
Formation Top Depth:	1.2100000381469727
Formation End Depth:	2.430000066757202
Formation End Depth UOM:	ft

Overburden and Bedrock

Materials Interval

Formation ID:	1007100281
Layer:	3
Color:	2
General Color:	GREY

Map Key	Number of Records	Direction/ Distance (m)	Elev/Diff (m)	Site	DB
Mat1:		05			
Most Common Material:		CLAY			
Mat2:		06			
Mat2 Desc:		SILT			
Mat3:					
Mat3 Desc:					
Formation Top Depth:		2.430000066757202			
Formation End Depth:		3.6500000953674316			
Formation End Depth UOM:		ft			
<u>Overburden and Bedrock Materials Interval</u>					
Formation ID:		1007100279			
Layer:		1			
Color:		6			
General Color:		BROWN			
Mat1:		28			
Most Common Material:		SAND			
Mat2:		11			
Mat2 Desc:		GRAVEL			
Mat3:		85			
Mat3 Desc:		SOFT			
Formation Top Depth:		0.0			
Formation End Depth:		1.2100000381469727			
Formation End Depth UOM:		ft			
<u>Annular Space/Abandonment Sealing Record</u>					
Plug ID:		1007100293			
Layer:		3			
Plug From:		4.260000228881836			
Plug To:		6.099999904632568			
Plug Depth UOM:		ft			
<u>Annular Space/Abandonment Sealing Record</u>					
Plug ID:		1007100292			
Layer:		2			
Plug From:		0.3100000023841858			
Plug To:		4.260000228881836			
Plug Depth UOM:		ft			
<u>Annular Space/Abandonment Sealing Record</u>					
Plug ID:		1007100291			
Layer:		1			
Plug From:		0.0			
Plug To:		0.3100000023841858			
Plug Depth UOM:		ft			
<u>Method of Construction & Well Use</u>					
Method Construction ID:		1007100290			
Method Construction Code:		5			
Method Construction:		Air Percussion			
Other Method Construction:					

<i>Map Key</i>	<i>Number of Records</i>	<i>Direction/ Distance (m)</i>	<i>Elev/Diff (m)</i>	<i>Site</i>	<i>DB</i>
----------------	--------------------------	--------------------------------	----------------------	-------------	-----------

Pipe Information

Pipe ID: 1007100278
Casing No: 0
Comment:
Alt Name:

Construction Record - Casing

Casing ID: 1007100286
Layer: 1
Material: 5
Open Hole or Material: PLASTIC
Depth From: 0.0
Depth To: 4.570000171661377
Casing Diameter: 5.199999809265137
Casing Diameter UOM: inch
Casing Depth UOM: ft

Construction Record - Screen

Screen ID: 1007100287
Layer: 1
Slot: 10
Screen Top Depth: 4.570000171661377
Screen End Depth: 6.099999904632568
Screen Material: 5
Screen Depth UOM: ft
Screen Diameter UOM: inch
Screen Diameter: 6.03000020980835

Water Details

Water ID: 1007100285
Layer:
Kind Code:
Kind:
Water Found Depth:
Water Found Depth UOM: ft

Hole Diameter

Hole ID: 1007100283
Diameter: 11.430000305175781
Depth From: 0.0
Depth To: 3.6500000953674316
Hole Depth UOM: ft
Hole Diameter UOM: inch

Hole Diameter

Hole ID: 1007100284
Diameter: 7.599999904632568
Depth From: 3.6500000953674316
Depth To: 6.099999904632568
Hole Depth UOM: ft
Hole Diameter UOM: inch

Links

Map Key	Number of Records	Direction/ Distance (m)	Elev/Diff (m)	Site	DB
Bore Hole ID:	1006924664			Tag No: A182539	
Depth M:	1.85928			Contractor: 7241	
Year Completed:	2017			Path: 730\7302196.pdf	
Well Completed Dt:	2017/11/14			Latitude: 45.4126398674893	
Audit No:	Z206461			Longitude: -75.6297708556792	

22	1 of 1	ENE/77.8	68.9 / -1.00	1043 1049 BELFAST ROAD Ottawa ON	WWIS
Well ID:	7269215			Flowing (Y/N):	
Construction Date:				Flow Rate:	
Use 1st:	Monitoring and Test Hole			Data Entry Status:	
Use 2nd:	0			Data Src:	
Final Well Status:	Monitoring and Test Hole			Date Received:	17-Aug-2016 00:00:00
Water Type:				Selected Flag:	TRUE
Casing Material:				Abandonment Rec:	
Audit No:	Z222493			Contractor:	7241
Tag:	A191163			Form Version:	7
Constructn Method:				Owner:	
Elevation (m):				County:	OTTAWA-CARLETON
Elevatn Reliability:				Lot:	
Depth to Bedrock:				Concession:	
Well Depth:				Concession Name:	
Overburden/Bedrock:				Easting NAD83:	
Pump Rate:				Northing NAD83:	
Static Water Level:				Zone:	
Clear/Cloudy:				UTM Reliability:	
Municipality:	OTTAWA CITY				
Site Info:					

PDF URL (Map):

Additional Detail(s) (Map)

Well Completed Date:	2016/07/22
Year Completed:	2016
Depth (m):	6.1
Latitude:	45.4125405145275
Longitude:	-75.6281978183172
Path:	

Bore Hole Information

Bore Hole ID:	1006217048	Elevation:	
DP2BR:		Elevrc:	
Spatial Status:		Zone:	18
Code OB:		East83:	450845.00
Code OB Desc:		North83:	5028972.00
Open Hole:		Org CS:	UTM83
Cluster Kind:		UTMRC:	4
Date Completed:	22-Jul-2016 00:00:00	UTMRC Desc:	margin of error : 30 m - 100 m
Remarks:		Location Method:	wwr
Loc Method Desc:	on Water Well Record		
Elevrc Desc:			
Location Source Date:			
Improvement Location Source:			
Improvement Location Method:			
Source Revision Comment:			
Supplier Comment:			

Overburden and Bedrock
Materials Interval

Map Key	Number of Records	Direction/ Distance (m)	Elev/Diff (m)	Site	DB
Formation ID:		1006231786			
Layer:		2			
Color:		2			
General Color:		GREY			
Mat1:		17			
Most Common Material:		SHALE			
Mat2:					
Mat2 Desc:					
Mat3:		85			
Mat3 Desc:		SOFT			
Formation Top Depth:		2.440000057220459			
Formation End Depth:		6.099999904632568			
Formation End Depth UOM:		m			
<u>Overburden and Bedrock Materials Interval</u>					
Formation ID:		1006231785			
Layer:		1			
Color:		6			
General Color:		BROWN			
Mat1:		28			
Most Common Material:		SAND			
Mat2:		17			
Mat2 Desc:		SHALE			
Mat3:		85			
Mat3 Desc:		SOFT			
Formation Top Depth:		0.0			
Formation End Depth:		2.440000057220459			
Formation End Depth UOM:		m			
<u>Annular Space/Abandonment Sealing Record</u>					
Plug ID:		1006231797			
Layer:		3			
Plug From:		2.740000009536743			
Plug To:		6.099999904632568			
Plug Depth UOM:		m			
<u>Annular Space/Abandonment Sealing Record</u>					
Plug ID:		1006231796			
Layer:		2			
Plug From:		0.3100000023841858			
Plug To:		2.740000009536743			
Plug Depth UOM:		m			
<u>Annular Space/Abandonment Sealing Record</u>					
Plug ID:		1006231795			
Layer:		1			
Plug From:		0.0			
Plug To:		0.3100000023841858			
Plug Depth UOM:		m			
<u>Method of Construction & Well Use</u>					

Map Key	Number of Records	Direction/ Distance (m)	Elev/Diff (m)	Site	DB
Method Construction ID:		1006231794			
Method Construction Code:		5			
Method Construction:		Air Percussion			
Other Method Construction:					
 <u>Pipe Information</u>					
Pipe ID:		1006231784			
Casing No:		0			
Comment:					
Alt Name:					
 <u>Construction Record - Casing</u>					
Casing ID:		1006231790			
Layer:		1			
Material:		5			
Open Hole or Material:		PLASTIC			
Depth From:		0.0			
Depth To:		3.0999999046325684			
Casing Diameter:		4.03000020980835			
Casing Diameter UOM:		cm			
Casing Depth UOM:		m			
 <u>Construction Record - Screen</u>					
Screen ID:		1006231791			
Layer:		1			
Slot:		10			
Screen Top Depth:		3.0999999046325684			
Screen End Depth:		6.099999904632568			
Screen Material:		5			
Screen Depth UOM:		m			
Screen Diameter UOM:		cm			
Screen Diameter:		4.820000171661377			
 <u>Water Details</u>					
Water ID:		1006231789			
Layer:					
Kind Code:					
Kind:					
Water Found Depth:					
Water Found Depth UOM:		m			
 <u>Hole Diameter</u>					
Hole ID:		1006231787			
Diameter:		11.430000305175781			
Depth From:		0.0			
Depth To:		2.440000057220459			
Hole Depth UOM:		m			
Hole Diameter UOM:		cm			
 <u>Hole Diameter</u>					
Hole ID:		1006231788			
Diameter:		7.619999885559082			
Depth From:		2.440000057220459			
Depth To:		6.099999904632568			
Hole Depth UOM:		m			

Map Key	Number of Records	Direction/ Distance (m)	Elev/Diff (m)	Site	DB
Hole Diameter UOM:		cm			
Links					
Bore Hole ID:	1006217048			Tag No:	A191163
Depth M:	6.1			Contractor:	7241
Year Completed:	2016			Path:	726\7269215.pdf
Well Completed Dt:	2016/07/22			Latitude:	45.4125405145275
Audit No:	Z222493			Longitude:	-75.6281978183172
23	1 of 2	NE/86.7	68.9 / -1.00	1043- 1049 Belfast Road Ottawa ON K1B 3S2	EHS
Order No:	20060301008			Nearest Intersection:	st. Laurant Blvd.
Status:	C			Municipality:	
Report Type:	Complete Report			Client Prov/State:	ON
Report Date:	3/2/2006			Search Radius (km):	0.25
Date Received:	3/1/2006			X:	-75.629557
Previous Site Name:				Y:	45.412303
Lot/Building Size:					
Additional Info Ordered:					
23	2 of 2	NE/86.7	68.9 / -1.00	1043-1049 Belfast Road Ottawa ON K1B 3S2	EHS
Order No:	20110630003			Nearest Intersection:	
Status:	C			Municipality:	
Report Type:	Custom Report			Client Prov/State:	ON
Report Date:	7/7/2011			Search Radius (km):	0.25
Date Received:	6/30/2011 8:45:56 AM			X:	-75.62818
Previous Site Name:				Y:	45.4125
Lot/Building Size:					
Additional Info Ordered:					
24	1 of 1	NE/86.9	68.9 / -1.00	AUTO-PAK LTD. 1045 BELFAST ROAD OTTAWA ON K1B 3S2	GEN
Generator No:	ON2205500				
SIC Code:	3081				
SIC Description:	MACHINE SHOP IND.				
Approval Years:	97,98,99,00,01				
PO Box No:					
Country:					
Status:					
Co Admin:					
Choice of Contact:					
Phone No Admin:					
Contaminated Facility:					
MHSW Facility:					
Detail(s)					
Waste Class:	211				
Waste Class Name:	AROMATIC SOLVENTS				
25	1 of 4	NE/87.6	68.9 / -1.00	FAST LUBE 1043 BELFAST RD OTTAWA ON K1B 3S2	RST

Map Key	Number of Records	Direction/ Distance (m)	Elev/Diff (m)	Site	DB
Headcode: 00921430 Headcode Desc: OIL CHANGES & LUBRICATION SERVICE Phone: List Name: Description:					
25	2 of 4	NE/87.6	68.9 / -1.00	MR TIRE GARAGE 1043 BELFAST RD OTTAWA ON K1B3S2	RST
Headcode: 00921430 Headcode Desc: OIL CHANGES & LUBRICATION SERVICE Phone: 6137411827 List Name: Description:					
25	3 of 4	NE/87.6	68.9 / -1.00	1043 Belfast Rd Ottawa ON K1B3S2	EHS
Order No: 20160621010 Status: C Report Type: Standard Report Report Date: 24-JUN-16 Date Received: 21-JUN-16 Previous Site Name: Lot/Building Size: Additional Info Ordered:					
Nearest Intersection: Municipality: Client Prov/State: ON Search Radius (km): .25 X: -75.628279 Y: 45.412725					
25	4 of 4	NE/87.6	68.9 / -1.00	MR TIRE GARAGE 1043 BELFAST RD OTTAWA ON K1B3S2	RST
Headcode: 00921430 Headcode Desc: OIL CHANGES & LUBRICATION SERVICE Phone: 6137411827 List Name: INFO-DIRECT(TM) BUSINESS FILE Description:					
26	1 of 7	SE/87.7	69.9 / 0.00	1168483 ONTARIO INC. 1560 TRIOLE STREET (SWM) OTTAWA CITY ON K1B 3T2	CA
Certificate #: 3-1271-97- Application Year: 97 Issue Date: 9/24/1997 Approval Type: Municipal sewage Status: Approved Application Type: Client Name: Client Address: Client City: Client Postal Code: Project Description: Contaminants: Emission Control:					

Map Key	Number of Records	Direction/ Distance (m)	Elev/Diff (m)	Site	DB
26	2 of 7	SE/87.7	69.9 / 0.00	UNKNOWN 1560 TRIOLE STREET AT THE NUDEN OTTAWA CITY ON K1B 3T2	SPL
Ref No:	146901			Contaminant Qty:	
Site No:				Nature of Damage:	
Incident Dt:	9/23/1997			Discharger Report:	
Year:				Material Group:	
Incident Cause:	OTHER CONTAINER LEAK			Health/Env Conseq:	
Incident Event:				Agency Involved:	
Environment Impact:	POSSIBLE			Site Lot:	
Nature of Impact:	Soil contamination			Site Conc:	
MOE Response:				Site Geo Ref Accu:	
Dt MOE Arvl on Scn:				Site Map Datum:	
MOE Reported Dt:	9/23/1997			Northing:	
Dt Document Closed:				Easting:	
Municipality No:	20101				
System Facility Address:					
Client Type:					
Call Report Location Geodata:					
Contaminant Code:					
Contaminant Name:					
Contaminant Limit 1:					
Contam Limit Freq 1:					
Contaminant UN No 1:					
Receiving Medium:	LAND				
Receiving Environment:					
Incident Reason:	INTENTIONAL/PLANNED				
Incident Summary:	UNKNOWN SOURCE-OIL TANK DEPOSITED ONTO PARKING LOT, OIL TO GRAVEL.				
Site Region:					
Site Municipality:	OTTAWA CITY				
Activity Preceding Spill:					
Property 2nd Watershed:					
Property Tertiary Watershed:					
Sector Type:					
SAC Action Class:					
Source Type:					
Site County/District:					
Site Geo Ref Meth:					
Site District Office:					
Nearest Watercourse:					
Site Name:					
Site Address:					
Client Name:					

26	3 of 7	SE/87.7	69.9 / 0.00	1560 Triole Street Ottawa ON K1B 3T2	EHS
Order No:	20070202035			Nearest Intersection:	
Status:	C			Municipality:	
Report Type:	CAN - Site Report			Client Prov/State:	
Report Date:	2/6/2007			Search Radius (km):	0.25
Date Received:	2/2/2007			X:	-75.628589
Previous Site Name:				Y:	45.411097
Lot/Building Size:					
Additional Info Ordered:					

26	4 of 7	SE/87.7	69.9 / 0.00	PERFORMANCE AUTO CARE 1575 ST LAURENT BLVD OTTAWA ON K1G 1A1	AUWR
Headcode:	00098600				

Map Key	Number of Records	Direction/ Distance (m)	Elev/Diff (m)	Site	DB
Headcode Desc:		AUTOMOBILE WRECKING & RECYCLING			
Phone:		6137478668			
List Name:					
Description:					

<u>26</u>	5 of 7	SE/87.7	69.9 / 0.00	1575 St. Laurent Blvd Ottawa ON K1G 1A1	SPL
Ref No:	7536-7PFL6Z			Contaminant Qty:	
Site No:				Nature of Damage:	
Incident Dt:				Discharger Report:	
Year:				Material Group:	
Incident Cause:	Unknown			Health/Env Conseq:	
Incident Event:				Agency Involved:	
Environment Impact:	Not Anticipated			Site Lot:	
Nature of Impact:	Other Impact(s)			Site Conc:	
MOE Response:	Not MOE mandate			Site Geo Ref Accu:	
Dt MOE Arvl on Scn:				Site Map Datum:	
MOE Reported Dt:	2/20/2009			Northing:	
Dt Document Closed:				Easting:	
Municipality No:					
System Facility Address:					
Client Type:					
Call Report Location Geodata:					
Contaminant Code:					
Contaminant Name:					
Contaminant Limit 1:					
Contam Limit Freq 1:					
Contaminant UN No 1:					
Receiving Medium:					
Receiving Environment:					
Incident Reason:	Unknown - Reason not determined				
Incident Summary:	TSSA- Building fire, gas shut off, safe				
Site Region:					
Site Municipality:	Ottawa				
Activity Preceding Spill:					
Property 2nd Watershed:					
Property Tertiary Watershed:					
Sector Type:					
SAC Action Class:	TSSA - Fuel Safety Branch				
Source Type:					
Site County/District:					
Site Geo Ref Meth:					
Site District Office:					
Nearest Watercourse:					
Site Name:	Commercial Building<UNOFFICIAL>				
Site Address:					
Client Name:					

<u>26</u>	6 of 7	SE/87.7	69.9 / 0.00	1575 ST. LAURENT BOULEVARD OTTAWA ON K1G 1A1	HINC
External File Num:	FS INC 0902-01010				
Fuel Occurrence Type:					
Date of Occurrence:					
Fuel Type Involved:					
Status Desc:	Completed - No Action Required				
Job Type Desc:	Incident/Near-Miss Occurrence (FS)				
Oper. Type Involved:					
Service Interruptions:					
Property Damage:					
Fuel Life Cycle Stage:					

Map Key	Number of Records	Direction/ Distance (m)	Elev/Diff (m)	Site	DB
Root Cause:					
Reported Details:		Non-mandated, facility type is not specified. No request for TSSA involvement, utility simply advised			
Fuel Category:		Unknown			
Occurrence Type:		Incident			
Affiliation:		Industry Stakeholder (Licensee/Registration/Certificate Holder, Facility Owner, etc.)			
County Name:		Ottawa			
Approx. Quant. Rel:					
Nearby body of water:					
Enter Drainage Syst.:					
Approx. Quant. Unit:					
Environmental Impact:					

26	7 of 7	SE/87.7	69.9 / 0.00	PERFORMANCE AUTOCARE 1575 ST. LAURENT BLVD. OTTAWA ON K1G 1A1	GEN
--------------------	--------	---------	-------------	---	-----

Generator No: ON8370906
SIC Code: 441310
SIC Description: Automotive Parts and Accessories Stores
Approval Years: 2009
PO Box No:
Country:
Status:
Co Admin:
Choice of Contact:
Phone No Admin:
Contaminated Facility:
MHSW Facility:

Detail(s)

Waste Class: 122
Waste Class Name: ALKALINE WASTES - OTHER METALS

Waste Class: 145
Waste Class Name: PAINT/PIGMENT/COATING RESIDUES

Waste Class: 213
Waste Class Name: PETROLEUM DISTILLATES

Waste Class: 252
Waste Class Name: WASTE OILS & LUBRICANTS

Waste Class: 331
Waste Class Name: WASTE COMPRESSED GASES

Waste Class: 112
Waste Class Name: ACID WASTE - HEAVY METALS

Waste Class: 121
Waste Class Name: ALKALINE WASTES - HEAVY METALS

27	1 of 1	NNE/88.7	68.9 / -1.00	1515 TRIOLE AVENUE OTTAWA ON	WWIS
--------------------	--------	----------	--------------	---------------------------------	------

Well ID: 7303885
Construction Date:
Use 1st: Test Hole
Use 2nd: Monitoring
Final Well Status: 0
Water Type:
Casing Material:

Flowing (Y/N):
Flow Rate:
Data Entry Status:
Data Src:
Date Received: 19-Jan-2018 00:00:00
Selected Flag: TRUE
Abandonment Rec:

Map Key	Number of Records	Direction/ Distance (m)	Elev/Diff (m)	Site	DB
Audit No:	Z212334			Contractor:	7241
Tag:	A182609			Form Version:	7
Constructn Method:				Owner:	
Elevation (m):				County:	OTTAWA-CARLETON
Elevatn Reliability:				Lot:	
Depth to Bedrock:				Concession:	
Well Depth:				Concession Name:	
Overburden/Bedrock:				Easting NAD83:	
Pump Rate:				Northing NAD83:	
Static Water Level:				Zone:	
Clear/Cloudy:				UTM Reliability:	
Municipality:		OTTAWA CITY			
Site Info:					

PDF URL (Map): https://d2khazk8e83rdv.cloudfront.net/moe_mapping/downloads/2Water/Wells_pdfs/730\7303885.pdf

Additional Detail(s) (Map)

Well Completed Date: 2017/12/09
Year Completed: 2017
Depth (m): 3.66
Latitude: 45.4129044802908
Longitude: -75.6291220154351
Path: 730\7303885.pdf

Bore Hole Information

Bore Hole ID:	1006976399	Elevation:	
DP2BR:		Elevrc:	
Spatial Status:		Zone:	18
Code OB:		East83:	450773.00
Code OB Desc:		North83:	5029013.00
Open Hole:		Org CS:	UTM83
Cluster Kind:		UTMRC:	4
Date Completed:	09-Dec-2017 00:00:00	UTMRC Desc:	margin of error : 30 m - 100 m
Remarks:		Location Method:	wwr
Loc Method Desc:	on Water Well Record		
Elevrc Desc:			
Location Source Date:			
Improvement Location Source:			
Improvement Location Method:			
Source Revision Comment:			
Supplier Comment:			

Overburden and Bedrock Materials Interval

Formation ID: 1007127843
Layer: 1
Color: 6
General Color: BROWN
Mat1: 11
Most Common Material: GRAVEL
Mat2: 28
Mat2 Desc: SAND
Mat3:
Mat3 Desc:
Formation Top Depth: 0.0
Formation End Depth: 0.6100000143051147
Formation End Depth UOM: m

Overburden and Bedrock

Map Key	Number of Records	Direction/ Distance (m)	Elev/Diff (m)	Site	DB
<u>Materials Interval</u>					
Formation ID:		1007127844			
Layer:		2			
Color:		6			
General Color:		BROWN			
Mat1:		06			
Most Common Material:		SILT			
Mat2:		11			
Mat2 Desc:		GRAVEL			
Mat3:					
Mat3 Desc:					
Formation Top Depth:		0.6100000143051147			
Formation End Depth:		3.0999999046325684			
Formation End Depth UOM:		m			
<u>Overburden and Bedrock</u>					
<u>Materials Interval</u>					
Formation ID:		1007127845			
Layer:		3			
Color:		2			
General Color:		GREY			
Mat1:		17			
Most Common Material:		SHALE			
Mat2:					
Mat2 Desc:					
Mat3:					
Mat3 Desc:					
Formation Top Depth:		3.0999999046325684			
Formation End Depth:		3.6600000858306885			
Formation End Depth UOM:		m			
<u>Annular Space/Abandonment</u>					
<u>Sealing Record</u>					
Plug ID:		1007127853			
Layer:		1			
Plug From:		0.0			
Plug To:		0.3100000023841858			
Plug Depth UOM:		m			
<u>Annular Space/Abandonment</u>					
<u>Sealing Record</u>					
Plug ID:		1007127855			
Layer:		3			
Plug From:		0.6100000143051147			
Plug To:		3.6600000858306885			
Plug Depth UOM:		m			
<u>Annular Space/Abandonment</u>					
<u>Sealing Record</u>					
Plug ID:		1007127854			
Layer:		2			
Plug From:		0.3100000023841858			
Plug To:		0.6100000143051147			
Plug Depth UOM:		m			
<u>Method of Construction & Well</u>					
<u>Use</u>					

<i>Map Key</i>	<i>Number of Records</i>	<i>Direction/ Distance (m)</i>	<i>Elev/Diff (m)</i>	<i>Site</i>	<i>DB</i>
Method Construction ID:		1007127852			
Method Construction Code:		2			
Method Construction:		Rotary (Convent.)			
Other Method Construction:					
<u>Pipe Information</u>					
Pipe ID:		1007127842			
Casing No:		0			
Comment:					
Alt Name:					
<u>Construction Record - Casing</u>					
Casing ID:		1007127848			
Layer:		1			
Material:		5			
Open Hole or Material:		PLASTIC			
Depth From:		0.0			
Depth To:		0.6100000143051147			
Casing Diameter:		4.03000020980835			
Casing Diameter UOM:		cm			
Casing Depth UOM:		m			
<u>Construction Record - Screen</u>					
Screen ID:		1007127849			
Layer:		1			
Slot:		10			
Screen Top Depth:		0.6100000143051147			
Screen End Depth:		3.6600000858306885			
Screen Material:		5			
Screen Depth UOM:		m			
Screen Diameter UOM:		cm			
Screen Diameter:		4.820000171661377			
<u>Water Details</u>					
Water ID:		1007127847			
Layer:					
Kind Code:					
Kind:					
Water Found Depth:					
Water Found Depth UOM:		m			
<u>Hole Diameter</u>					
Hole ID:		1007127846			
Diameter:					
Depth From:					
Depth To:					
Hole Depth UOM:		m			
Hole Diameter UOM:		cm			
<u>Links</u>					
Bore Hole ID:		1006976399		Tag No: A182609	
Depth M:		3.66		Contractor: 7241	
Year Completed:		2017		Path: 730\7303885.pdf	
Well Completed Dt:		2017/12/09		Latitude: 45.4129044802908	

Map Key	Number of Records	Direction/ Distance (m)	Elev/Diff (m)	Site	DB
Audit No:		Z212334	Longitude:		-75.6291220154351
28	1 of 1	ENE/92.6	68.8 / -1.03	A & M AUTO PARTS ON BELFAST ROAD, WEST OF MICHEAL MOTOR VEHICLE (OPERATING FLUID) OTTAWA CITY ON	SPL
Ref No:	5127	Contaminant Qty:			
Site No:		Nature of Damage:			
Incident Dt:	6/15/1988	Discharger Report:			
Year:		Material Group:			
Incident Cause:	OTHER CAUSE (N.O.S.)	Health/Env Conseq:			
Incident Event:		Agency Involved:			
Environment Impact:		Site Lot:			
Nature of Impact:		Site Conc:			
MOE Response:		Site Geo Ref Accu:			
Dt MOE Arvl on Scn:		Site Map Datum:			
MOE Reported Dt:	6/15/1988	Northing:			
Dt Document Closed:		Easting:			
Municipality No:	20101				
System Facility Address:					
Client Type:					
Call Report Location Geodata:					
Contaminant Code:					
Contaminant Name:					
Contaminant Limit 1:					
Contam Limit Freq 1:					
Contaminant UN No 1:					
Receiving Medium:	LAND				
Receiving Environment:					
Incident Reason:	OTHER				
Incident Summary:	A & M AUTO PARTS- 55 KG GEAR LUBRICANT TO ROAD				
Site Region:					
Site Municipality:	OTTAWA CITY				
Activity Preceding Spill:					
Property 2nd Watershed:					
Property Tertiary Watershed:					
Sector Type:					
SAC Action Class:					
Source Type:					
Site County/District:					
Site Geo Ref Meth:					
Site District Office:					
Nearest Watercourse:					
Site Name:					
Site Address:					
Client Name:					
29	1 of 1	NE/101.9	68.9 / -1.00	1043 1049 BELFAST ROAD Ottawa ON	WWIS
Well ID:	7269213	Flowing (Y/N):			
Construction Date:		Flow Rate:			
Use 1st:	Monitoring and Test Hole	Data Entry Status:			
Use 2nd:	0	Data Src:			
Final Well Status:	Monitoring and Test Hole	Date Received:		17-Aug-2016 00:00:00	
Water Type:		Selected Flag:		TRUE	
Casing Material:		Abandonment Rec:			
Audit No:	Z222492	Contractor:		7241	
Tag:	A191164	Form Version:		7	
Constructn Method:		Owner:			
Elevation (m):		County:		OTTAWA-CARLETON	
Elevatn Reliabilty:		Lot:			

Map Key	Number of Records	Direction/ Distance (m)	Elev/Diff (m)	Site	DB
Depth to Bedrock: Well Depth: Overburden/Bedrock: Pump Rate: Static Water Level: Clear/Cloudy: Municipality: Site Info:		GLOUCESTER TOWNSHIP		Concession: Concession Name: Easting NAD83: Northing NAD83: Zone: UTM Reliability:	
PDF URL (Map):					
<u>Additional Detail(s) (Map)</u>					
Well Completed Date: Year Completed: Depth (m): Latitude: Longitude: Path:		2016/07/22 2016 6.1 45.4127751660662 -75.6280853998926			
<u>Bore Hole Information</u>					
Bore Hole ID: DP2BR: Spatial Status: Code OB: Code OB Desc: Open Hole: Cluster Kind: Date Completed: Remarks: Loc Method Desc: Elevrc Desc: Location Source Date: Improvement Location Source: Improvement Location Method: Source Revision Comment: Supplier Comment:		1006217027		Elevation: Elevrc: Zone: East83: North83: Org CS: UTMRC: UTMRC Desc: Location Method:	
				18 450854.00 5028998.00 UTM83 4 margin of error : 30 m - 100 m wwr	
		on Water Well Record			
<u>Overburden and Bedrock</u>					
<u>Materials Interval</u>					
Formation ID: Layer: Color: General Color: Mat1: Most Common Material: Mat2: Mat2 Desc: Mat3: Mat3 Desc: Formation Top Depth: Formation End Depth: Formation End Depth UOM:		1006231754 1 6 BROWN 28 SAND 17 SHALE 85 SOFT 0.0 1.5 m			
<u>Overburden and Bedrock</u>					
<u>Materials Interval</u>					
Formation ID: Layer: Color:		1006231755 2 2			

<i>Map Key</i>	<i>Number of Records</i>	<i>Direction/ Distance (m)</i>	<i>Elev/Diff (m)</i>	<i>Site</i>	<i>DB</i>
<i>General Color:</i>		GREY			
<i>Mat1:</i>	17				
<i>Most Common Material:</i>		SHALE			
<i>Mat2:</i>					
<i>Mat2 Desc:</i>					
<i>Mat3:</i>	85				
<i>Mat3 Desc:</i>		SOFT			
<i>Formation Top Depth:</i>		1.5			
<i>Formation End Depth:</i>		6.099999904632568			
<i>Formation End Depth UOM:</i>		m			
<u><i>Annular Space/Abandonment Sealing Record</i></u>					
<i>Plug ID:</i>		1006231764			
<i>Layer:</i>		1			
<i>Plug From:</i>		0.0			
<i>Plug To:</i>		0.3100000023841858			
<i>Plug Depth UOM:</i>		m			
<u><i>Annular Space/Abandonment Sealing Record</i></u>					
<i>Plug ID:</i>		1006231766			
<i>Layer:</i>		3			
<i>Plug From:</i>		2.740000009536743			
<i>Plug To:</i>		6.099999904632568			
<i>Plug Depth UOM:</i>		m			
<u><i>Annular Space/Abandonment Sealing Record</i></u>					
<i>Plug ID:</i>		1006231765			
<i>Layer:</i>		2			
<i>Plug From:</i>		0.3100000023841858			
<i>Plug To:</i>		2.740000009536743			
<i>Plug Depth UOM:</i>		m			
<u><i>Method of Construction & Well Use</i></u>					
<i>Method Construction ID:</i>		1006231763			
<i>Method Construction Code:</i>		5			
<i>Method Construction:</i>		Air Percussion			
<i>Other Method Construction:</i>					
<u><i>Pipe Information</i></u>					
<i>Pipe ID:</i>		1006231753			
<i>Casing No:</i>		0			
<i>Comment:</i>					
<i>Alt Name:</i>					
<u><i>Construction Record - Casing</i></u>					
<i>Casing ID:</i>		1006231759			
<i>Layer:</i>		1			
<i>Material:</i>		5			
<i>Open Hole or Material:</i>		PLASTIC			
<i>Depth From:</i>		0.0			
<i>Depth To:</i>		3.0999999046325684			

Map Key	Number of Records	Direction/ Distance (m)	Elev/Diff (m)	Site	DB
---------	-------------------	----------------------------	------------------	------	----

Casing Diameter: 4.03000020980835
Casing Diameter UOM: cm
Casing Depth UOM: m

Construction Record - Screen

Screen ID: 1006231760
Layer: 1
Slot: 10
Screen Top Depth: 3.0999999046325684
Screen End Depth: 6.099999904632568
Screen Material: 5
Screen Depth UOM: m
Screen Diameter UOM: cm
Screen Diameter: 4.820000171661377

Water Details

Water ID: 1006231758
Layer:
Kind Code:
Kind:
Water Found Depth:
Water Found Depth UOM: m

Hole Diameter

Hole ID: 1006231756
Diameter: 11.430000305175781
Depth From: 0.0
Depth To: 1.8300000429153442
Hole Depth UOM: m
Hole Diameter UOM: cm

Hole Diameter

Hole ID: 1006231757
Diameter: 7.619999885559082
Depth From: 1.8300000429153442
Depth To: 6.099999904632568
Hole Depth UOM: m
Hole Diameter UOM: cm

Links

Bore Hole ID: 1006217027	Tag No: A191164
Depth M: 6.1	Contractor: 7241
Year Completed: 2016	Path: 726\7269213.pdf
Well Completed Dt: 2016/07/22	Latitude: 45.4127751660662
Audit No: Z222492	Longitude: -75.6280853998926

30	1 of 1	NW/104.0	69.9 / 0.00	1499 St. Laurent Boulevard Ottawa ON K1G0Z	EHS
--------------------	--------	----------	-------------	---	-----

Order No: 20161004099	Nearest Intersection:
Status: C	Municipality:
Report Type: Custom Report	Client Prov/State: MD
Report Date: 07-OCT-16	Search Radius (km): .25
Date Received: 04-OCT-16	X: -75.630205
Previous Site Name:	Y: 45.412796
Lot/Building Size:	

Map Key	Number of Records	Direction/ Distance (m)	Elev/Diff (m)	Site	DB
<i>Additional Info Ordered:</i>					
31	1 of 20	ESE/106.0	69.9 / 0.00	BEAVER CONSTRUCTION OF ONTARIO DIV. OF BEAVER CONSTRUCTION GROUP LTD. 1547 TRIOLE STREET OTTAWA ON K1B 3T1	GEN
Generator No: SIC Code: SIC Description: Approval Years: PO Box No: Country: Status: Co Admin: Choice of Contact: Phone No Admin: Contaminated Facility: MHSW Facility:		ON0560400 4122 WATERWORKS & SEWAGE 86,87,88,89,90			
<u>Detail(s)</u>					
Waste Class:		213			
Waste Class Name:		PETROLEUM DISTILLATES			
Waste Class:		252			
Waste Class Name:		WASTE OILS & LUBRICANTS			
31	2 of 20	ESE/106.0	69.9 / 0.00	BEAVER CONSTRUCTION OF ONTARIO 1547 TRIOLE STREET OTTAWA ON K1B 3T1	GEN
Generator No: SIC Code: SIC Description: Approval Years: PO Box No: Country: Status: Co Admin: Choice of Contact: Phone No Admin: Contaminated Facility: MHSW Facility:		ON0560400 4122 WATERWORKS & SEWAGE 92,93,97,98,99,00,01			
<u>Detail(s)</u>					
Waste Class:		213			
Waste Class Name:		PETROLEUM DISTILLATES			
Waste Class:		252			
Waste Class Name:		WASTE OILS & LUBRICANTS			
31	3 of 20	ESE/106.0	69.9 / 0.00	BEAVER CONSTRUCTION OF ONTARIO 05-116 DIV. OF BEAVER CONSTRUCTION GROUP LTD. 1547 TRIOLE STREET OTTAWA ON K1B 3T1	GEN
Generator No: SIC Code: SIC Description:		ON0560400 4122 WATERWORKS & SEWAGE			

Map Key	Number of Records	Direction/ Distance (m)	Elev/Diff (m)	Site	DB
Approval Years: PO Box No: Country: Status: Co Admin: Choice of Contact: Phone No Admin: Contaminated Facility: MHSW Facility:		94,95,96			
<u>Detail(s)</u>					
Waste Class:		252			
Waste Class Name:		WASTE OILS & LUBRICANTS			
Waste Class:		213			
Waste Class Name:		PETROLEUM DISTILLATES			
31	4 of 20	ESE/106.0	69.9 / 0.00	R.L. COOLSAET OF CANADA LTD. 51-027 1547 TRIOLE OTTAWA ON K1B 3T1	GEN
Generator No: SIC Code: SIC Description: Approval Years: PO Box No: Country: Status: Co Admin: Choice of Contact: Phone No Admin: Contaminated Facility: MHSW Facility:		ON1535201 4921 GAS DISTIRB. SYS. 92,93,94,95,96,97,98			
<u>Detail(s)</u>					
Waste Class:		252			
Waste Class Name:		WASTE OILS & LUBRICANTS			
31	5 of 20	ESE/106.0	69.9 / 0.00	DICKIE MOORE RENTALS 13-438 1547 TRIOLE STREET OTTAWA ON K1B 3T1	GEN
Generator No: SIC Code: SIC Description: Approval Years: PO Box No: Country: Status: Co Admin: Choice of Contact: Phone No Admin: Contaminated Facility: MHSW Facility:		ON1698200 9911 IND. MACH. RENTAL 92,93,94,95,96,97,98			
<u>Detail(s)</u>					
Waste Class:		213			
Waste Class Name:		PETROLEUM DISTILLATES			

Map Key	Number of Records	Direction/ Distance (m)	Elev/Diff (m)	Site	DB
Waste Class:		252			
Waste Class Name:		WASTE OILS & LUBRICANTS			
31	6 of 20	ESE/106.0	69.9 / 0.00	R.L. COOL(OUT OF BUSINESS)D. 1547 TRIOLE OTTAWA ON K1B 3T1	GEN
Generator No:		ON1535201			
SIC Code:		4921			
SIC Description:		GAS DISTIRB. SYS.			
Approval Years:		99,00			
PO Box No:					
Country:					
Status:					
Co Admin:					
Choice of Contact:					
Phone No Admin:					
Contaminated Facility:					
MHSW Facility:					
<u>Detail(s)</u>					
Waste Class:		252			
Waste Class Name:		WASTE OILS & LUBRICANTS			
31	7 of 20	ESE/106.0	69.9 / 0.00	DICKIE MOORE RENTALS 1547 TRIOLE STREET OTTAWA ON K1B 3T1	GEN
Generator No:		ON1698200			
SIC Code:		9911			
SIC Description:		IND. MACH. RENTAL			
Approval Years:		99,00,01,03,04,05,06,07,08			
PO Box No:					
Country:					
Status:					
Co Admin:					
Choice of Contact:					
Phone No Admin:					
Contaminated Facility:					
MHSW Facility:					
<u>Detail(s)</u>					
Waste Class:		213			
Waste Class Name:		PETROLEUM DISTILLATES			
Waste Class:		252			
Waste Class Name:		WASTE OILS & LUBRICANTS			
Waste Class:		212			
Waste Class Name:		ALIPHATIC SOLVENTS			
Waste Class:		251			
Waste Class Name:		OIL SKIMMINGS & SLUDGES			
31	8 of 20	ESE/106.0	69.9 / 0.00	DICKIE MOORE 1547 TRIOLE ST OTTAWA ON K1B 3T1	GEN
Generator No:		ON8563535			
SIC Code:					

Map Key	Number of Records	Direction/ Distance (m)	Elev/Diff (m)	Site	DB
SIC Description: Approval Years: 02,03,04 PO Box No: Country: Status: Co Admin: Choice of Contact: Phone No Admin: Contaminated Facility: MHSW Facility:					
<u>Detail(s)</u>					
Waste Class: 221 Waste Class Name: LIGHT FUELS					
31	9 of 20	ESE/106.0	69.9 / 0.00	DICKIE MOORE RENTALS 1547 TRIOLE STREET OTTAWA ON K1B 3T1	GEN
Generator No: ON1698200 SIC Code: 532420 SIC Description: Office Machinery and Equipment Rental and Leasing Approval Years: 2009 PO Box No: Country: Status: Co Admin: Choice of Contact: Phone No Admin: Contaminated Facility: MHSW Facility:					
<u>Detail(s)</u>					
Waste Class: 213 Waste Class Name: PETROLEUM DISTILLATES					
Waste Class: 251 Waste Class Name: OIL SKIMMINGS & SLUDGES					
Waste Class: 252 Waste Class Name: WASTE OILS & LUBRICANTS					
Waste Class: 212 Waste Class Name: ALIPHATIC SOLVENTS					
31	10 of 20	ESE/106.0	69.9 / 0.00	DICKIE MOORE RENTALS 1547 TRIOLE STREET OTTAWA ON K1B 3T1	GEN
Generator No: ON1698200 SIC Code: 532420 SIC Description: Office Machinery and Equipment Rental and Leasing Approval Years: 2010 PO Box No: Country: Status: Co Admin: Choice of Contact: Phone No Admin: Contaminated Facility: MHSW Facility:					

<i>Map Key</i>	<i>Number of Records</i>	<i>Direction/ Distance (m)</i>	<i>Elev/Diff (m)</i>	<i>Site</i>	<i>DB</i>
<u>Detail(s)</u>					
Waste Class:		212			
Waste Class Name:		ALIPHATIC SOLVENTS			
Waste Class:		252			
Waste Class Name:		WASTE OILS & LUBRICANTS			
Waste Class:		251			
Waste Class Name:		OIL SKIMMINGS & SLUDGES			
Waste Class:		213			
Waste Class Name:		PETROLEUM DISTILLATES			

<u>31</u>	11 of 20	ESE/106.0	69.9 / 0.00	DICKIE MOORE RENTALS 1547 TRIOLE STREET Ottawa ON	GEN
Generator No:		ON1698200			
SIC Code:		532420			
SIC Description:		Office Machinery and Equipment Rental and Leasing			
Approval Years:		2011			
PO Box No:					
Country:					
Status:					
Co Admin:					
Choice of Contact:					
Phone No Admin:					
Contaminated Facility:					
MHSW Facility:					

<u>Detail(s)</u>					
Waste Class:		212			
Waste Class Name:		ALIPHATIC SOLVENTS			
Waste Class:		252			
Waste Class Name:		WASTE OILS & LUBRICANTS			
Waste Class:		251			
Waste Class Name:		OIL SKIMMINGS & SLUDGES			
Waste Class:		213			
Waste Class Name:		PETROLEUM DISTILLATES			

<u>31</u>	12 of 20	ESE/106.0	69.9 / 0.00	DICKIE MOORE RENTALS 1547 TRIOLE STREET Ottawa ON	GEN
Generator No:		ON1698200			
SIC Code:		532420			
SIC Description:		Office Machinery and Equipment Rental and Leasing			
Approval Years:		2012			
PO Box No:					
Country:					
Status:					
Co Admin:					
Choice of Contact:					
Phone No Admin:					
Contaminated Facility:					
MHSW Facility:					

Map Key	Number of Records	Direction/ Distance (m)	Elev/Diff (m)	Site	DB
<u>Detail(s)</u>					
Waste Class:		251			
Waste Class Name:		OIL SKIMMINGS & SLUDGES			
Waste Class:		213			
Waste Class Name:		PETROLEUM DISTILLATES			
Waste Class:		252			
Waste Class Name:		WASTE OILS & LUBRICANTS			
Waste Class:		212			
Waste Class Name:		ALIPHATIC SOLVENTS			

31	13 of 20	ESE/106.0	69.9 / 0.00	DICKIE MOORE RENTALS 1547 TRIOLE STREET Ottawa ON	GEN
--------------------	----------	------------------	--------------------	--	------------

Generator No: ON1698200
SIC Code: 532420
SIC Description: OFFICE MACHINERY AND EQUIPMENT RENTAL AND LEASING
Approval Years: 2013
PO Box No:
Country:
Status:
Co Admin:
Choice of Contact:
Phone No Admin:
Contaminated Facility:
MHSW Facility:

Detail(s)

Waste Class: 212
Waste Class Name: ALIPHATIC SOLVENTS

Waste Class: 252
Waste Class Name: WASTE OILS & LUBRICANTS

Waste Class: 213
Waste Class Name: PETROLEUM DISTILLATES

Waste Class: 251
Waste Class Name: OIL SKIMMINGS & SLUDGES

31	14 of 20	ESE/106.0	69.9 / 0.00	DICKIE MOORE RENTALS 1547 TRIOLE STREET Ottawa ON K1B 3T1	GEN
--------------------	----------	------------------	--------------------	--	------------

Generator No: ON1698200
SIC Code: 532420
SIC Description: OFFICE MACHINERY AND EQUIPMENT RENTAL AND LEASING
Approval Years: 2016
PO Box No:
Country: Canada
Status:
Co Admin: John Wiseman
Choice of Contact: CO_OFFICIAL
Phone No Admin: 613-744-1212 Ext.
Contaminated Facility: No
MHSW Facility: No

Map Key	Number of Records	Direction/ Distance (m)	Elev/Diff (m)	Site	DB
<u>Detail(s)</u>					
Waste Class:		212			
Waste Class Name:		ALIPHATIC SOLVENTS			
Waste Class:		213			
Waste Class Name:		PETROLEUM DISTILLATES			
Waste Class:		252			
Waste Class Name:		WASTE OILS & LUBRICANTS			
Waste Class:		251			
Waste Class Name:		OIL SKIMMINGS & SLUDGES			

31	15 of 20	ESE/106.0	69.9 / 0.00	DICKIE MOORE RENTALS 1547 TRIOLE STREET Ottawa ON K1B 3T1	GEN
Generator No:		ON1698200			
SIC Code:		532420			
SIC Description:		OFFICE MACHINERY AND EQUIPMENT RENTAL AND LEASING			
Approval Years:		2015			
PO Box No:					
Country:		Canada			
Status:					
Co Admin:		John Wiseman			
Choice of Contact:		CO_ADMIN			
Phone No Admin:		613-744-1212 Ext.			
Contaminated Facility:		No			
MHSW Facility:		No			

<u>Detail(s)</u>					
Waste Class:		213			
Waste Class Name:		PETROLEUM DISTILLATES			
Waste Class:		252			
Waste Class Name:		WASTE OILS & LUBRICANTS			
Waste Class:		212			
Waste Class Name:		ALIPHATIC SOLVENTS			
Waste Class:		251			
Waste Class Name:		OIL SKIMMINGS & SLUDGES			

31	16 of 20	ESE/106.0	69.9 / 0.00	DICKIE MOORE RENTALS 1547 TRIOLE STREET Ottawa ON K1B 3T1	GEN
Generator No:		ON1698200			
SIC Code:		532420			
SIC Description:		OFFICE MACHINERY AND EQUIPMENT RENTAL AND LEASING			
Approval Years:		2014			
PO Box No:					
Country:		Canada			
Status:					
Co Admin:		John Wiseman			
Choice of Contact:		CO_ADMIN			
Phone No Admin:		613-744-1212 Ext.			
Contaminated Facility:		No			
MHSW Facility:		No			

<u>Detail(s)</u>					
------------------	--	--	--	--	--

Map Key	Number of Records	Direction/ Distance (m)	Elev/Diff (m)	Site	DB
Waste Class:		251			
Waste Class Name:		OIL SKIMMINGS & SLUDGES			
Waste Class:		213			
Waste Class Name:		PETROLEUM DISTILLATES			
Waste Class:		212			
Waste Class Name:		ALIPHATIC SOLVENTS			
Waste Class:		252			
Waste Class Name:		WASTE OILS & LUBRICANTS			

31	17 of 20	ESE/106.0	69.9 / 0.00	DICKIE MOORE RENTALS 1547 TRIOLE STREET Ottawa ON K1B 3T1	GEN
Generator No:		ON1698200			
SIC Code:					
SIC Description:					
Approval Years:		As of Dec 2018			
PO Box No:					
Country:		Canada			
Status:		Registered			
Co Admin:					
Choice of Contact:					
Phone No Admin:					
Contaminated Facility:					
MHSW Facility:					
<u>Detail(s)</u>					
Waste Class:		213 I			
Waste Class Name:		Petroleum distillates			
Waste Class:		213 T			
Waste Class Name:		Petroleum distillates			
Waste Class:		251 L			
Waste Class Name:		Waste oils/sludges (petroleum based)			
Waste Class:		252 L			
Waste Class Name:		Waste crankcase oils and lubricants			

31	18 of 20	ESE/106.0	69.9 / 0.00	DICKIE MOORE RENTALS 1547 Lagan Way Ottawa ON K1B 3T1	GEN
Generator No:		ON1698200			
SIC Code:					
SIC Description:					
Approval Years:		As of Jul 2020			
PO Box No:					
Country:		Canada			
Status:		Registered			
Co Admin:					
Choice of Contact:					
Phone No Admin:					
Contaminated Facility:					
MHSW Facility:					

<u>Detail(s)</u>					
-------------------------	--	--	--	--	--

Map Key	Number of Records	Direction/ Distance (m)	Elev/Diff (m)	Site	DB
Waste Class: Waste Class Name:		251 L Waste oils/sludges (petroleum based)			
Waste Class: Waste Class Name:		213 I Petroleum distillates			
Waste Class: Waste Class Name:		213 T Petroleum distillates			
Waste Class: Waste Class Name:		221 L Light fuels			
Waste Class: Waste Class Name:		252 L Waste crankcase oils and lubricants			

31	19 of 20	ESE/106.0	69.9 / 0.00	DICKIE MOORE RENTALS 1547 Lagan Way Ottawa ON K1B 3T1	GEN
Generator No:		ON1698200			
SIC Code:					
SIC Description:					
Approval Years:		As of Nov 2021			
PO Box No:					
Country:		Canada			
Status:		Registered			
Co Admin:					
Choice of Contact:					
Phone No Admin:					
Contaminated Facility:					
MHSW Facility:					
<u>Detail(s)</u>					
Waste Class: Waste Class Name:		213 T Petroleum distillates			
Waste Class: Waste Class Name:		252 L Waste crankcase oils and lubricants			
Waste Class: Waste Class Name:		213 I Petroleum distillates			
Waste Class: Waste Class Name:		221 L Light fuels			
Waste Class: Waste Class Name:		251 L Waste oils/sludges (petroleum based)			

31	20 of 20	ESE/106.0	69.9 / 0.00	DICKIE MOORE RENTALS 1547 Lagan Way Ottawa ON K1B 3T1	GEN
Generator No:		ON1698200			
SIC Code:					
SIC Description:					
Approval Years:		As of Oct 2022			
PO Box No:					
Country:		Canada			
Status:		Registered			
Co Admin:					
Choice of Contact:					
Phone No Admin:					

Map Key	Number of Records	Direction/ Distance (m)	Elev/Diff (m)	Site	DB
Contaminated Facility: MHSW Facility:					
Detail(s)					
Waste Class:		213 T			
Waste Class Name:		PETROLEUM DISTILLATES			
Waste Class:		221 L			
Waste Class Name:		LIGHT FUELS			
Waste Class:		251 L			
Waste Class Name:		OIL SKIMMINGS & SLUDGES			
Waste Class:		252 L			
Waste Class Name:		WASTE OILS & LUBRICANTS			
Waste Class:		213 I			
Waste Class Name:		PETROLEUM DISTILLATES			
32	1 of 1	NW/107.0	69.9 / 0.00	1499 St. Laurent Boulevard Ottawa ON K1G 0Z9	EHS
Order No:	20140311046			Nearest Intersection:	
Status:	C			Municipality:	
Report Type:	Standard Report			Client Prov/State:	MD
Report Date:	20-MAR-14			Search Radius (km):	.25
Date Received:	11-MAR-14			X:	-75.630308
Previous Site Name:				Y:	45.412799
Lot/Building Size:					
Additional Info Ordered:	Aerial Photos				
33	1 of 1	NW/110.6	69.9 / 0.00	1499 St. Laurent Blvd Ottawa ON K1G 0Z9	EHS
Order No:	22092703689			Nearest Intersection:	
Status:	C			Municipality:	
Report Type:	Standard Express Report			Client Prov/State:	ON
Report Date:	27-SEP-22			Search Radius (km):	.25
Date Received:	27-SEP-22			X:	-75.6303711
Previous Site Name:				Y:	45.4128173
Lot/Building Size:					
Additional Info Ordered:	Fire Insur. Maps and/or Site Plans; City Directory; Aerial Photos				
34	1 of 6	WSW/112.2	69.6 / -0.32	PRO PRINTERS 1010 BELFAST RD OTTAWA ON K1G 4A2	SCT
Established:	1979				
Plant Size (ft²):	0				
Employment:	8				
--Details--					
Description:	COMMERCIAL PRINTING, LITHOGRAPHIC				
SIC/NAICS Code:	2752				
Description:	COMMERCIAL PRINTING, NOT ELSEWHERE CLASSIFIED				
SIC/NAICS Code:	2759				

Map Key	Number of Records	Direction/ Distance (m)	Elev/Diff (m)	Site	DB
34	2 of 6	WSW/112.2	69.6 / -0.32	Pro Printers Inc. 1010 Belfast Rd Ottawa ON K1G 4A2	SCT
Established:		01-AUG-79			
Plant Size (ft²):		1900			
Employment:					
--Details--					
Description:		Quick Printing			
SIC/NAICS Code:		323114			
Description:		Quick Printing			
SIC/NAICS Code:		323114			
Description:		Other Printing			
SIC/NAICS Code:		323119			
Description:		Digital Printing			
SIC/NAICS Code:		323115			

34	3 of 6	WSW/112.2	69.6 / -0.32	Hydraulic Spill<UNOFFICIAL> 1010 Belfast Road Ottawa ON	SPL
Ref No:	3308-6SNJU6	Contaminant Qty:		9.08 L	
Site No:		Nature of Damage:			
Incident Dt:	8/14/2006	Discharger Report:			
Year:		Material Group:			
Incident Cause:		Health/Env Conseq:			
Incident Event:		Agency Involved:			
Environment Impact:	Possible	Site Lot:			
Nature of Impact:		Site Conc:			
MOE Response:		Site Geo Ref Accu:			
Dt MOE Arvl on Scn:		Site Map Datum:			
MOE Reported Dt:	8/14/2006	Northing:			
Dt Document Closed:		Easting:			
Municipality No:					
System Facility Address:					
Client Type:					
Call Report Location Geodata:					
Contaminant Code:	15				
Contaminant Name:	HYDRAULIC OIL				
Contaminant Limit 1:					
Contam Limit Freq 1:					
Contaminant UN No 1:					
Receiving Medium:					
Receiving Environment:					
Incident Reason:					
Incident Summary:	Ottawa - WManagement 2 gal hydraulic oil to grd - clning				
Site Region:					
Site Municipality:	Ottawa				
Activity Preceding Spill:					
Property 2nd Watershed:					
Property Tertiary Watershed:					
Sector Type:					
SAC Action Class:					
Source Type:	Other				
Site County/District:					
Site Geo Ref Meth:					
Site District Office:	Ottawa				
Nearest Watercourse:					

Map Key	Number of Records	Direction/ Distance (m)	Elev/Diff (m)	Site	DB
Site Name: Site Address: Client Name:		Hydraulic Spill<UNOFFICIAL> 1010 Belfast Road			
34	4 of 6	WSW/112.2	69.6 / -0.32	1000-1010 belfast road Ottawa ON K1G 4A2	EHS
Order No: Status: Report Type: Report Date: Date Received: Previous Site Name: Lot/Building Size: Additional Info Ordered:		20181228012 C Site Report 28-DEC-18 28-DEC-18		Nearest Intersection: Municipality: Client Prov/State: Search Radius (km): X: Y:	
				ON .001 -75.6311 45.410716	
34	5 of 6	WSW/112.2	69.6 / -0.32	retina centre of ottawa 1010 Belfast Road Unit 1000 ottawa ON K1G4A2	GEN
Generator No: SIC Code: SIC Description: Approval Years: PO Box No: Country: Status: Co Admin: Choice of Contact: Phone No Admin: Contaminated Facility: MHSW Facility:		ON9828233 As of Nov 2021 Canada Registered			
Detail(s)					
Waste Class: Waste Class Name:		312 P Pathological wastes			
34	6 of 6	WSW/112.2	69.6 / -0.32	retina centre of ottawa 1010 Belfast Road Unit 1000 ottawa ON K1G4A2	GEN
Generator No: SIC Code: SIC Description: Approval Years: PO Box No: Country: Status: Co Admin: Choice of Contact: Phone No Admin: Contaminated Facility: MHSW Facility:		ON9828233 As of Oct 2022 Canada Registered			
Detail(s)					
Waste Class: Waste Class Name:		312 P PATHOLOGICAL WASTES			

Map Key	Number of Records	Direction/ Distance (m)	Elev/Diff (m)	Site	DB
---------	-------------------	----------------------------	------------------	------	----

35	1 of 1	E/121.8	69.9 / 0.00	1556 MICHAEL ST OTTAWA ON	WWIS
--------------------	--------	---------	-------------	------------------------------	------

Well ID:	7256600	Flowing (Y/N):	
Construction Date:		Flow Rate:	
Use 1st:	Monitoring and Test Hole	Data Entry Status:	
Use 2nd:	0	Data Src:	
Final Well Status:	Monitoring and Test Hole	Date Received:	21-Jan-2016 00:00:00
Water Type:		Selected Flag:	TRUE
Casing Material:		Abandonment Rec:	
Audit No:	Z222433	Contractor:	7241
Tag:	A173818	Form Version:	7
Constructn Method:		Owner:	
Elevation (m):		County:	OTTAWA-CARLETON
Elevatn Reliabilty:		Lot:	
Depth to Bedrock:		Concession:	
Well Depth:		Concession Name:	
Overburden/Bedrock:		Easting NAD83:	
Pump Rate:		Northing NAD83:	
Static Water Level:		Zone:	
Clear/Cloudy:		UTM Reliability:	
Municipality:	GLOUCESTER TOWNSHIP		
Site Info:			

PDF URL (Map):

Additional Detail(s) (Map)

Well Completed Date:	2015/12/04
Year Completed:	2015
Depth (m):	6.858
Latitude:	45.4114656936694
Longitude:	-75.6272274247443
Path:	

Bore Hole Information

Bore Hole ID:	1005872790	Elevation:	
DP2BR:		Elevrc:	
Spatial Status:		Zone:	18
Code OB:		East83:	450920.00
Code OB Desc:		North83:	5028852.00
Open Hole:		Org CS:	UTM83
Cluster Kind:		UTMRC:	4
Date Completed:	04-Dec-2015 00:00:00	UTMRC Desc:	margin of error : 30 m - 100 m
Remarks:		Location Method:	wwr
Loc Method Desc:	on Water Well Record		
Elevrc Desc:			
Location Source Date:			
Improvement Location Source:			
Improvement Location Method:			
Source Revision Comment:			
Supplier Comment:			

Overburden and Bedrock

Materials Interval

Formation ID:	1005946418
Layer:	2
Color:	6
General Color:	BROWN
Mat1:	01

Map Key	Number of Records	Direction/ Distance (m)	Elev/Diff (m)	Site	DB
Most Common Material:					
Mat2:		FILL			
Mat2 Desc:		12			
Mat3:		STONES			
Mat3 Desc:		85			
Formation Top Depth:		SOFT			
Formation End Depth:		0.30480000376701355			
Formation End Depth UOM:		2.437999963760376			
		m			
<u>Overburden and Bedrock</u>					
<u>Materials Interval</u>					
Formation ID:		1005946420			
Layer:		4			
Color:		2			
General Color:		GREY			
Mat1:		17			
Most Common Material:		SHALE			
Mat2:					
Mat2 Desc:					
Mat3:		71			
Mat3 Desc:		FRACTURED			
Formation Top Depth:		3.0480000972747803			
Formation End Depth:		4.572000026702881			
Formation End Depth UOM:		m			
<u>Overburden and Bedrock</u>					
<u>Materials Interval</u>					
Formation ID:		1005946419			
Layer:		3			
Color:		2			
General Color:		GREY			
Mat1:		05			
Most Common Material:		CLAY			
Mat2:		34			
Mat2 Desc:		TILL			
Mat3:		73			
Mat3 Desc:		HARD			
Formation Top Depth:		2.437999963760376			
Formation End Depth:		3.0480000972747803			
Formation End Depth UOM:		m			
<u>Overburden and Bedrock</u>					
<u>Materials Interval</u>					
Formation ID:		1005946421			
Layer:		5			
Color:		2			
General Color:		GREY			
Mat1:		17			
Most Common Material:		SHALE			
Mat2:					
Mat2 Desc:					
Mat3:		73			
Mat3 Desc:		HARD			
Formation Top Depth:		4.572000026702881			
Formation End Depth:		6.857999801635742			
Formation End Depth UOM:		m			
<u>Overburden and Bedrock</u>					
<u>Materials Interval</u>					

Map Key	Number of Records	Direction/ Distance (m)	Elev/Diff (m)	Site	DB
Formation ID:		1005946417			
Layer:		1			
Color:		8			
General Color:		BLACK			
Mat1:		11			
Most Common Material:		GRAVEL			
Mat2:					
Mat2 Desc:					
Mat3:		73			
Mat3 Desc:		HARD			
Formation Top Depth:		0.0			
Formation End Depth:		0.30480000376701355			
Formation End Depth UOM:		m			
<u>Annular Space/Abandonment Sealing Record</u>					
Plug ID:		1005946430			
Layer:		2			
Plug From:		0.3100000023841858			
Plug To:		3.428999900817871			
Plug Depth UOM:		m			
<u>Annular Space/Abandonment Sealing Record</u>					
Plug ID:		1005946431			
Layer:		3			
Plug From:		3.428999900817871			
Plug To:		6.857999801635742			
Plug Depth UOM:		m			
<u>Annular Space/Abandonment Sealing Record</u>					
Plug ID:		1005946429			
Layer:		1			
Plug From:		0.0			
Plug To:		0.3100000023841858			
Plug Depth UOM:		m			
<u>Method of Construction & Well Use</u>					
Method Construction ID:		1005946428			
Method Construction Code:		5			
Method Construction:		Air Percussion			
Other Method Construction:					
<u>Pipe Information</u>					
Pipe ID:		1005946416			
Casing No:		0			
Comment:					
Alt Name:					
<u>Construction Record - Casing</u>					
Casing ID:		1005946424			
Layer:		1			

Map Key	Number of Records	Direction/ Distance (m)	Elev/Diff (m)	Site	DB
Material:		5			
Open Hole or Material:		PLASTIC			
Depth From:		0.0			
Depth To:		3.809999942779541			
Casing Diameter:		4.03000020980835			
Casing Diameter UOM:		cm			
Casing Depth UOM:		m			
<u>Construction Record - Screen</u>					
Screen ID:		1005946425			
Layer:		1			
Slot:		10			
Screen Top Depth:		3.809999942779541			
Screen End Depth:		6.857999801635742			
Screen Material:		5			
Screen Depth UOM:		m			
Screen Diameter UOM:		cm			
Screen Diameter:		4.820000171661377			
<u>Water Details</u>					
Water ID:		1005946423			
Layer:					
Kind Code:					
Kind:					
Water Found Depth:					
Water Found Depth UOM:		m			
<u>Hole Diameter</u>					
Hole ID:		1005946422			
Diameter:		11.399999618530273			
Depth From:		0.0			
Depth To:		6.857999801635742			
Hole Depth UOM:		m			
Hole Diameter UOM:		cm			
<u>Links</u>					
Bore Hole ID:		1005872790		Tag No: A173818	
Depth M:		6.858		Contractor: 7241	
Year Completed:		2015		Path: 725\7256600.pdf	
Well Completed Dt:		2015/12/04		Latitude: 45.4114656936694	
Audit No:		Z222433		Longitude: -75.6272274247443	

36	1 of 1	ENE/124.7	68.5 / -1.33	K&S Auto Services 1516 Michael St Ottawa ON K1B 3S1	SPL
Ref No:		6835-7SHL7N		Contaminant Qty:	
Site No:				Nature of Damage:	
Incident Dt:				Discharger Report:	
Year:				Material Group:	
Incident Cause:		Unknown		Health/Env Conseq:	
Incident Event:				Agency Involved:	
Environment Impact:		Confirmed		Site Lot:	
Nature of Impact:		Other Impact(s)		Site Conc:	
MOE Response:		Planned Field Response		Site Geo Ref Accu:	
Dt MOE Arvl on Scn:				Site Map Datum:	
MOE Reported Dt:		5/29/2009		Northing: NA	
Dt Document Closed:				Easting: NA	

Map Key	Number of Records	Direction/ Distance (m)	Elev/Diff (m)	Site	DB
Municipality No: System Facility Address: Client Type: Call Report Location Geodata: Contaminant Code: Contaminant Name: OIL (PETROLEUM BASED, NOT SPECIFIED) Contaminant Limit 1: Contam Limit Freq 1: Contaminant UN No 1: Receiving Medium: Receiving Environment: Incident Reason: Weather Incident Summary: K & S Auto, oil impacts CB. Site Region: Site Municipality: Ottawa Activity Preceding Spill: Property 2nd Watershed: Property Tertiary Watershed: Sector Type: Other SAC Action Class: Watercourse Spills Source Type: Site County/District: Site Geo Ref Meth: Site District Office: Nearest Watercourse: Site Name: K&S Auto Service Site Address: Client Name: K&S Auto Services					

37	1 of 2	SW/127.1	69.1 / -0.80	UNKNOWN 1000 BELFAST RD. OTTAWA CITY ON K1G 4A2	SPL
Ref No: 129428 Site No: Incident Dt: 7/19/1996 Year: Incident Cause: UNKNOWN Incident Event: Environment Impact: CONFIRMED Nature of Impact: Human health MOE Response: Dt MOE Arvl on Scn: MOE Reported Dt: 7/19/1996 Dt Document Closed: Municipality No: 20101 System Facility Address: Client Type: Call Report Location Geodata: Contaminant Code: Contaminant Name: Contaminant Limit 1: Contam Limit Freq 1: Contaminant UN No 1: Receiving Medium: LAND / AIR Receiving Environment: Incident Reason: INTENTIONAL/PLANNED Incident Summary: UNKNOWN-ILLEGAL DUMPING OF UNK LIQUID,SOME PEOPLEFELT NOXIOUS, FD, CAUNTEC Site Region: Site Municipality: OTTAWA CITY Activity Preceding Spill: Property 2nd Watershed: Property Tertiary Watershed: Sector Type:					
Contaminant Qty: Nature of Damage: Discharger Report: Material Group: Health/Env Conseq: Agency Involved: FD, CANUTEC. Site Lot: Site Conc: Site Geo Ref Accu: Site Map Datum: Northing: Easting:					

Map Key	Number of Records	Direction/ Distance (m)	Elev/Diff (m)	Site	DB
SAC Action Class: Source Type: Site County/District: Site Geo Ref Meth: Site District Office: Nearest Watercourse: Site Name: Site Address: Client Name:					
37	2 of 2	SW/127.1	69.1 / -0.80	City of Ottawa 1000 Belfast Rd. Ottawa ON	SPL
Ref No: 5533-BUJNZ3 Site No: NA Incident Dt: 10/19/2020 Year: Incident Cause: Incident Event: Unknown / N/A Environment Impact: Nature of Impact: MOE Response: No Dt MOE Arvl on Scn: MOE Reported Dt: 10/19/2020 Dt Document Closed: 2/8/2021 Municipality No: System Facility Address: Client Type: Municipal Government Call Report Location Geodata: Contaminant Code: 13 Contaminant Name: HYDROCARBON LIGHT Contaminant Limit 1: Contam Limit Freq 1: Contaminant UN No 1: n/a Receiving Medium: Receiving Environment: Surface Water Incident Reason: Unknown / N/A Incident Summary: CoOttawa: Oil Found in Catch Basin - Cleaning Site Region: Eastern Site Municipality: Ottawa Activity Preceding Spill: Property 2nd Watershed: Property Tertiary Watershed: Sector Type: Miscellaneous Industrial SAC Action Class: Watercourse Spills Source Type: Sewer (Private or Municipal) Site County/District: Site Geo Ref Meth: Site District Office: Ottawa Nearest Watercourse: Site Name: Impacted Catch Basin <UNOFFICIAL> Site Address: 1000 Belfast Rd. Client Name: City of Ottawa					
Contaminant Qty: 0.5 L Nature of Damage: Discharger Report: Material Group: Health/Env Conseq: 2 - Minor Environment Agency Involved: Site Lot: Site Conc: Site Geo Ref Accu: Site Map Datum: Northing: 5028856 Easting: 450581.98					
38	1 of 1	E/131.3	69.9 / 0.00	1556 MICHAEL STREET OTTAWA ON	WWIS
Well ID: 7256598 Construction Date: Use 1st: Monitoring and Test Hole Use 2nd: 0 Flowing (Y/N): Flow Rate: Data Entry Status: Data Src:					

Map Key	Number of Records	Direction/ Distance (m)	Elev/Diff (m)	Site	DB
Final Well Status:	Monitoring and Test Hole			Date Received:	21-Jan-2016 00:00:00
Water Type:				Selected Flag:	TRUE
Casing Material:				Abandonment Rec:	
Audit No:	Z222434			Contractor:	7241
Tag:	A017381			Form Version:	7
Constructn Method:				Owner:	
Elevation (m):				County:	OTTAWA-CARLETON
Elevatn Reliabilty:				Lot:	
Depth to Bedrock:				Concession:	
Well Depth:				Concession Name:	
Overburden/Bedrock:				Easting NAD83:	
Pump Rate:				Northing NAD83:	
Static Water Level:				Zone:	
Clear/Cloudy:				UTM Reliability:	
Municipality:		OTTAWA CITY			
Site Info:					

PDF URL (Map):

Additional Detail(s) (Map)

Well Completed Date: 2015/12/04
Year Completed: 2015
Depth (m): 4.267
Latitude: 45.41165555111
Longitude: -75.6270761694013
Path:

Bore Hole Information

Bore Hole ID:	1005872784	Elevation:	
DP2BR:		Elevrc:	
Spatial Status:		Zone:	18
Code OB:		East83:	450932.00
Code OB Desc:		North83:	5028873.00
Open Hole:		Org CS:	UTM83
Cluster Kind:		UTMRC:	4
Date Completed:	04-Dec-2015 00:00:00	UTMRC Desc:	margin of error : 30 m - 100 m
Remarks:		Location Method:	wwr
Loc Method Desc:	on Water Well Record		
Elevrc Desc:			
Location Source Date:			
Improvement Location Source:			
Improvement Location Method:			
Source Revision Comment:			
Supplier Comment:			

Overburden and Bedrock

Materials Interval

Formation ID: 1005946345
Layer: 2
Color: 6
General Color: BROWN
Mat1: 01
Most Common Material: FILL
Mat2: 12
Mat2 Desc: STONES
Mat3: 85
Mat3 Desc: SOFT
Formation Top Depth: 0.30480000376701355
Formation End Depth: 2.437999963760376
Formation End Depth UOM: m

Map Key	Number of Records	Direction/ Distance (m)	Elev/Diff (m)	Site	DB
<u>Overburden and Bedrock Materials Interval</u>					
Formation ID:		1005946344			
Layer:		1			
Color:		8			
General Color:		BLACK			
Mat1:		11			
Most Common Material:		GRAVEL			
Mat2:					
Mat2 Desc:					
Mat3:		73			
Mat3 Desc:		HARD			
Formation Top Depth:		0.0			
Formation End Depth:		0.30480000376701355			
Formation End Depth UOM:		m			
<u>Overburden and Bedrock Materials Interval</u>					
Formation ID:		1005946347			
Layer:		4			
Color:		2			
General Color:		GREY			
Mat1:		17			
Most Common Material:		SHALE			
Mat2:					
Mat2 Desc:					
Mat3:		71			
Mat3 Desc:		FRACTURED			
Formation Top Depth:		3.0480000972747803			
Formation End Depth:		4.267000198364258			
Formation End Depth UOM:		m			
<u>Overburden and Bedrock Materials Interval</u>					
Formation ID:		1005946346			
Layer:		3			
Color:		2			
General Color:		GREY			
Mat1:		05			
Most Common Material:		CLAY			
Mat2:		34			
Mat2 Desc:		TILL			
Mat3:		73			
Mat3 Desc:		HARD			
Formation Top Depth:		2.437999963760376			
Formation End Depth:		3.0480000972747803			
Formation End Depth UOM:		m			
<u>Annular Space/Abandonment Sealing Record</u>					
Plug ID:		1005946356			
Layer:		2			
Plug From:		0.3100000023841858			
Plug To:		1.0670000314712524			
Plug Depth UOM:		m			
<u>Annular Space/Abandonment</u>					

<i>Map Key</i>	<i>Number of Records</i>	<i>Direction/ Distance (m)</i>	<i>Elev/Diff (m)</i>	<i>Site</i>	<i>DB</i>
<u>Sealing Record</u>					
Plug ID:		1005946357			
Layer:		3			
Plug From:		1.0670000314712524			
Plug To:		4.267000198364258			
Plug Depth UOM:		m			
<u>Annular Space/Abandonment</u>					
<u>Sealing Record</u>					
Plug ID:		1005946355			
Layer:		1			
Plug From:		0.0			
Plug To:		0.3100000023841858			
Plug Depth UOM:		m			
<u>Method of Construction & Well Use</u>					
Method Construction ID:		1005946354			
Method Construction Code:		5			
Method Construction:		Air Percussion			
Other Method Construction:					
<u>Pipe Information</u>					
Pipe ID:		1005946343			
Casing No:		0			
Comment:					
Alt Name:					
<u>Construction Record - Casing</u>					
Casing ID:		1005946350			
Layer:		1			
Material:		5			
Open Hole or Material:		PLASTIC			
Depth From:		0.0			
Depth To:		1.218999981880188			
Casing Diameter:		4.03000020980835			
Casing Diameter UOM:		cm			
Casing Depth UOM:		m			
<u>Construction Record - Screen</u>					
Screen ID:		1005946351			
Layer:		1			
Slot:		10			
Screen Top Depth:		1.218999981880188			
Screen End Depth:		4.267000198364258			
Screen Material:		5			
Screen Depth UOM:		m			
Screen Diameter UOM:		cm			
Screen Diameter:		4.820000171661377			
<u>Water Details</u>					
Water ID:		1005946349			
Layer:					
Kind Code:					

Map Key	Number of Records	Direction/ Distance (m)	Elev/Diff (m)	Site	DB
Kind:					
Water Found Depth:					
Water Found Depth UOM:		m			
Hole Diameter					
Hole ID:		1005946348			
Diameter:		11.399999618530273			
Depth From:		0.0			
Depth To:		4.267000198364258			
Hole Depth UOM:		m			
Hole Diameter UOM:		cm			
Links					
Bore Hole ID:	1005872784			Tag No:	A017381
Depth M:	4.267			Contractor:	7241
Year Completed:	2015			Path:	725\7256598.pdf
Well Completed Dt:	2015/12/04			Latitude:	45.41165555111
Audit No:	Z222434			Longitude:	-75.6270761694013
39	1 of 3	ENE/134.2	68.8 / -1.06	1060 Belfast Road Ottawa ON K1B 3S3	EHS
Order No:	20200213030			Nearest Intersection:	
Status:	C			Municipality:	
Report Type:	Standard Report			Client Prov/State:	ON
Report Date:	19-FEB-20			Search Radius (km):	.25
Date Received:	13-FEB-20			X:	-75.6272421
Previous Site Name:				Y:	45.4122806
Lot/Building Size:					
Additional Info Ordered:	Fire Insur. Maps and/or Site Plans				
39	2 of 3	ENE/134.2	68.8 / -1.06	1060 Belfast Road Ottawa ON K1B 3S3	EHS
Order No:	20200213030			Nearest Intersection:	
Status:	C			Municipality:	
Report Type:	Standard Report			Client Prov/State:	ON
Report Date:	19-FEB-20			Search Radius (km):	.25
Date Received:	13-FEB-20			X:	-75.6272421
Previous Site Name:				Y:	45.4122806
Lot/Building Size:					
Additional Info Ordered:	Fire Insur. Maps and/or Site Plans				
39	3 of 3	ENE/134.2	68.8 / -1.06	1060 Belfast Road Ottawa ON K1B 3S3	EHS
Order No:	20200213030			Nearest Intersection:	
Status:	C			Municipality:	
Report Type:	Standard Report			Client Prov/State:	ON
Report Date:	19-FEB-20			Search Radius (km):	.25
Date Received:	13-FEB-20			X:	-75.6272421
Previous Site Name:				Y:	45.4122806
Lot/Building Size:					
Additional Info Ordered:	Fire Insur. Maps and/or Site Plans				

Map Key	Number of Records	Direction/ Distance (m)	Elev/Diff (m)	Site	DB
40	1 of 5	E/140.2	69.9 / 0.00	BNR EQUIPMENT RENTALS 1550 MICHAEL ST OTTAWA ON K1B3T7	PRT
Location ID:		11017			
Type:		retail			
Expiry Date:		1995-03-31			
Capacity (L):		2600			
Licence #:		0034249001			
40	2 of 5	E/140.2	69.9 / 0.00	B N R EQUIPMENT RENTALS 1550 MICHAEL ST OTTAWA ON K1B3T7	PRT
Location ID:		11017			
Type:		retail			
Expiry Date:		1993-01-31			
Capacity (L):		2600			
Licence #:		0076347046			
40	3 of 5	E/140.2	69.9 / 0.00	BNR EQUIPMENT DIV. OF 754643 ONTARIO LTD. 1550 MICHAEL ST. OTTAWA ON K1B 3T7	GEN
Generator No:		ON0900501			
SIC Code:		4215			
SIC Description:		EQUIP. RENTAL W. OP.			
Approval Years:		88,89			
PO Box No:					
Country:					
Status:					
Co Admin:					
Choice of Contact:					
Phone No Admin:					
Contaminated Facility:					
MHSW Facility:					
<u>Detail(s)</u>					
Waste Class:		213			
Waste Class Name:		PETROLEUM DISTILLATES			
Waste Class:		252			
Waste Class Name:		WASTE OILS & LUBRICANTS			
40	4 of 5	E/140.2	69.9 / 0.00	BNR EQUIPMENT (OUT OF BUSINESS) DIV. OF 754643 ONTARIO LTD. 1550 MICHAEL ST. OTTAWA ON K1B 3T7	GEN
Generator No:		ON0900501			
SIC Code:		4215			
SIC Description:		EQUIP. RENTAL W. OP.			
Approval Years:		90			
PO Box No:					
Country:					
Status:					
Co Admin:					
Choice of Contact:					
Phone No Admin:					

Map Key	Number of Records	Direction/ Distance (m)	Elev/Diff (m)	Site	DB
Contaminated Facility: MHSW Facility:					
Detail(s)					
Waste Class:		213			
Waste Class Name:		PETROLEUM DISTILLATES			
Waste Class:		252			
Waste Class Name:		WASTE OILS & LUBRICANTS			
40	5 of 5	E/140.2	69.9 / 0.00	BNR EQUIPMENT (OUT OF BUSINESS) 04-269 DIV. OF 754643 ONTARIO LTD. 1550 MICHAEL ST. OTTAWA ON K1B 3T7	GEN
Generator No:		ON0900501			
SIC Code:		4215			
SIC Description:		EQUIP. RENTAL W. OP.			
Approval Years:		92,93,94,95,96,97,98			
PO Box No:					
Country:					
Status:					
Co Admin:					
Choice of Contact:					
Phone No Admin:					
Contaminated Facility:					
MHSW Facility:					
41	1 of 4	NNW/149.5	69.1 / -0.75	RJ LAFLAMME LIFT TRUCK INCORPORATE 2311 SHORE STREET, OTTAWA, ON K1B 3S7	GEN
Generator No:		ON0979600			
SIC Code:		0000			
SIC Description:		*** NOT DEFINED ***			
Approval Years:		86,87			
PO Box No:					
Country:					
Status:					
Co Admin:					
Choice of Contact:					
Phone No Admin:					
Contaminated Facility:					
MHSW Facility:					
41	2 of 4	NNW/149.5	69.1 / -0.75	RJ LAFLAMME LIFT TRUCK INCORPORATE 2311 SHORE STREET OTTAWA ON K1B 3S7	GEN
Generator No:		ON0979600			
SIC Code:		6359			
SIC Description:		OTHER VEH. REPAIR			
Approval Years:		88			
PO Box No:					
Country:					
Status:					
Co Admin:					
Choice of Contact:					
Phone No Admin:					
Contaminated Facility:					
MHSW Facility:					

Map Key	Number of Records	Direction/ Distance (m)	Elev/Diff (m)	Site	DB
<u>Detail(s)</u>					
Waste Class:		213			
Waste Class Name:		PETROLEUM DISTILLATES			
Waste Class:		252			
Waste Class Name:		WASTE OILS & LUBRICANTS			
41	3 of 4	NNW/149.5	69.1 / -0.75	RJ LAFLAMME LIFT(OUT OF BUSINESS) 2311 SHORE STREET OTTAWA ON K1B 3S7	GEN
Generator No:		ON0979600			
SIC Code:		6359			
SIC Description:		OTHER VEH. REPAIR			
Approval Years:		89,90			
PO Box No:					
Country:					
Status:					
Co Admin:					
Choice of Contact:					
Phone No Admin:					
Contaminated Facility:					
MHSW Facility:					
<u>Detail(s)</u>					
Waste Class:		213			
Waste Class Name:		PETROLEUM DISTILLATES			
Waste Class:		252			
Waste Class Name:		WASTE OILS & LUBRICANTS			
41	4 of 4	NNW/149.5	69.1 / -0.75	RJ LAFLAMME LIFT(OUT OF BUSINESS) 33-428 2311 SHORE STREET OTTAWA ON K1B 3S7	GEN
Generator No:		ON0979600			
SIC Code:		6359			
SIC Description:		OTHER VEH. REPAIR			
Approval Years:		92,93,94,95,96,97,98			
PO Box No:					
Country:					
Status:					
Co Admin:					
Choice of Contact:					
Phone No Admin:					
Contaminated Facility:					
MHSW Facility:					
42	1 of 10	E/149.7	69.9 / 0.00	MAX AUTO SUPPLY INC. 26-978 1556 RUE MICHAEL STREET OTTAWA ON K1G 3H9	GEN
Generator No:		ON1632000			
SIC Code:		3251			
SIC Description:		VEHICLE ENGINE IND.			
Approval Years:		92,93,94,95,96,97,98			
PO Box No:					
Country:					
Status:					
Co Admin:					

Map Key	Number of Records	Direction/ Distance (m)	Elev/Diff (m)	Site	DB
Choice of Contact: Phone No Admin: Contaminated Facility: MHSW Facility:					
<u>Detail(s)</u>					
Waste Class:		122			
Waste Class Name:		ALKALINE WASTES - OTHER METALS			
Waste Class:		252			
Waste Class Name:		WASTE OILS & LUBRICANTS			
Waste Class:		253			
Waste Class Name:		EMULSIFIED OILS			
42	2 of 10	E/149.7	69.9 / 0.00	MAX AUTO SUPPLY 1556 MICHAEL STREET OTTAWA ON K1G 3H9	GEN
Generator No:		ON1632000			
SIC Code:		3251			
SIC Description:		VEHICLE ENGINE IND.			
Approval Years:		99,00,01,02,03,04,05			
PO Box No:					
Country:					
Status:					
Co Admin:					
Choice of Contact:					
Phone No Admin:					
Contaminated Facility:					
MHSW Facility:					
<u>Detail(s)</u>					
Waste Class:		122			
Waste Class Name:		ALKALINE WASTES - OTHER METALS			
Waste Class:		145			
Waste Class Name:		PAINT/PIGMENT/COATING RESIDUES			
Waste Class:		211			
Waste Class Name:		AROMATIC SOLVENTS			
Waste Class:		252			
Waste Class Name:		WASTE OILS & LUBRICANTS			
Waste Class:		253			
Waste Class Name:		EMULSIFIED OILS			
Waste Class:		251			
Waste Class Name:		OIL SKIMMINGS & SLUDGES			
42	3 of 10	E/149.7	69.9 / 0.00	MAX AUTO SUPPLY LTD 1556 MICHAEL STREET OTTAWA ON	GEN
Generator No:		ON1632000			
SIC Code:		415110			
SIC Description:		NEW AND USED AUTOMOBILE AND LIGHT-DUTY TRUCK WHOLESALE-DISTRIBUTORS			
Approval Years:		2013			
PO Box No:					
Country:					

Map Key	Number of Records	Direction/ Distance (m)	Elev/Diff (m)	Site	DB
---------	-------------------	----------------------------	------------------	------	----

Status:
Co Admin:
Choice of Contact:
Phone No Admin:
Contaminated Facility:
MHSW Facility:

Detail(s)

Waste Class: 122
Waste Class Name: ALKALINE WASTES - OTHER METALS

Waste Class: 252
Waste Class Name: WASTE OILS & LUBRICANTS

Waste Class: 211
Waste Class Name: AROMATIC SOLVENTS

Waste Class: 251
Waste Class Name: OIL SKIMMINGS & SLUDGES

Waste Class: 145
Waste Class Name: PAINT/PIGMENT/COATING RESIDUES

42	4 of 10	E/149.7	69.9 / 0.00	1556 Michael Street Ottawa ON K1B 3T7	EHS
--------------------	---------	---------	-------------	--	-----

Order No:	20090709021	Nearest Intersection:	
Status:	C	Municipality:	
Report Type:	Standard Report	Client Prov/State:	ON
Report Date:	7/14/2009	Search Radius (km):	0.25
Date Received:	7/9/2009	X:	-75.626724
Previous Site Name:		Y:	45.411628
Lot/Building Size:			
Additional Info Ordered:			

42	5 of 10	E/149.7	69.9 / 0.00	MAX AUTO SUPPLY LTD 1556 MICHAEL STREET OTTAWA ON K1B 3T7	GEN
--------------------	---------	---------	-------------	---	-----

Generator No: ON1632000
SIC Code: 415110
SIC Description: New and Used Automobile and Light-Duty Truck Wholesaler-Distributors
Approval Years: 07,08
PO Box No:
Country:
Status:
Co Admin:
Choice of Contact:
Phone No Admin:
Contaminated Facility:
MHSW Facility:

Detail(s)

Waste Class: 122
Waste Class Name: ALKALINE WASTES - OTHER METALS

Waste Class: 145
Waste Class Name: PAINT/PIGMENT/COATING RESIDUES

Waste Class: 211

Map Key	Number of Records	Direction/ Distance (m)	Elev/Diff (m)	Site	DB
Waste Class Name:		AROMATIC SOLVENTS			
Waste Class:		251			
Waste Class Name:		OIL SKIMMINGS & SLUDGES			
Waste Class:		252			
Waste Class Name:		WASTE OILS & LUBRICANTS			
Waste Class:		253			
Waste Class Name:		EMULSIFIED OILS			

42	6 of 10	E/149.7	69.9 / 0.00	MAX AUTO SUPPLY LTD 1556 MICHAEL STREET OTTAWA ON K1B 3T7	GEN
--------------------	---------	---------	-------------	---	-----

Generator No: ON1632000
SIC Code: 415110
SIC Description: New and Used Automobile and Light-Duty Truck Wholesaler-Distributors
Approval Years: 2009
PO Box No:
Country:
Status:
Co Admin:
Choice of Contact:
Phone No Admin:
Contaminated Facility:
MHSW Facility:

Detail(s)

Waste Class: 122
Waste Class Name: ALKALINE WASTES - OTHER METALS

Waste Class: 145
Waste Class Name: PAINT/PIGMENT/COATING RESIDUES

Waste Class: 211
Waste Class Name: AROMATIC SOLVENTS

Waste Class: 251
Waste Class Name: OIL SKIMMINGS & SLUDGES

Waste Class: 252
Waste Class Name: WASTE OILS & LUBRICANTS

42	7 of 10	E/149.7	69.9 / 0.00	MAX AUTO SUPPLY LTD 1556 MICHAEL STREET OTTAWA ON K1B 3T7	GEN
--------------------	---------	---------	-------------	---	-----

Generator No: ON1632000
SIC Code: 415110
SIC Description: New and Used Automobile and Light-Duty Truck Wholesaler-Distributors
Approval Years: 2010
PO Box No:
Country:
Status:
Co Admin:
Choice of Contact:
Phone No Admin:
Contaminated Facility:
MHSW Facility:

Detail(s)

Map Key	Number of Records	Direction/ Distance (m)	Elev/Diff (m)	Site	DB
Waste Class:		211			
Waste Class Name:		AROMATIC SOLVENTS			
Waste Class:		252			
Waste Class Name:		WASTE OILS & LUBRICANTS			
Waste Class:		145			
Waste Class Name:		PAINT/PIGMENT/COATING RESIDUES			
Waste Class:		122			
Waste Class Name:		ALKALINE WASTES - OTHER METALS			
Waste Class:		251			
Waste Class Name:		OIL SKIMMINGS & SLUDGES			

[42](#) 8 of 10 *E/149.7* *69.9 / 0.00* **MAX AUTO SUPPLY LTD
1556 MICHAEL STREET
OTTAWA ON K1B 3T7** **GEN**

Generator No: ON1632000
SIC Code: 415110
SIC Description: New and Used Automobile and Light-Duty Truck Wholesaler-Distributors
Approval Years: 2011
PO Box No:
Country:
Status:
Co Admin:
Choice of Contact:
Phone No Admin:
Contaminated Facility:
MHSW Facility:

Detail(s)

Waste Class: 251
Waste Class Name: OIL SKIMMINGS & SLUDGES

Waste Class: 252
Waste Class Name: WASTE OILS & LUBRICANTS

Waste Class: 211
Waste Class Name: AROMATIC SOLVENTS

Waste Class: 122
Waste Class Name: ALKALINE WASTES - OTHER METALS

Waste Class: 145
Waste Class Name: PAINT/PIGMENT/COATING RESIDUES

[42](#) 9 of 10 *E/149.7* *69.9 / 0.00* **MAX AUTO SUPPLY LTD
1556 MICHAEL STREET
OTTAWA ON K1G 3H9** **GEN**

Generator No: ON1632000
SIC Code: 415110
SIC Description: New and Used Automobile and Light-Duty Truck Wholesaler-Distributors
Approval Years: 2012
PO Box No:
Country:
Status:
Co Admin:
Choice of Contact:

Map Key	Number of Records	Direction/ Distance (m)	Elev/Diff (m)	Site	DB
Phone No Admin: Contaminated Facility: MHSW Facility:					
Detail(s)					
Waste Class:		252			
Waste Class Name:		WASTE OILS & LUBRICANTS			
Waste Class:		251			
Waste Class Name:		OIL SKIMMINGS & SLUDGES			
Waste Class:		145			
Waste Class Name:		PAINT/PIGMENT/COATING RESIDUES			
Waste Class:		122			
Waste Class Name:		ALKALINE WASTES - OTHER METALS			
Waste Class:		211			
Waste Class Name:		AROMATIC SOLVENTS			

42	10 of 10	E/149.7	69.9 / 0.00	1556 Michael St Ottawa ON K1B3T7	EHS
Order No:	20151105010			Nearest Intersection:	
Status:	C			Municipality:	
Report Type:	Custom Report			Client Prov/State:	ON
Report Date:	10-NOV-15			Search Radius (km):	.25
Date Received:	05-NOV-15			X:	-75.626887
Previous Site Name:				Y:	45.411549
Lot/Building Size:					
Additional Info Ordered:					

43	1 of 1	E/155.8	69.9 / 0.00	1556 MICHAEL STREET OTTAWA ON	WWIS
Well ID:	7256599			Flowing (Y/N):	
Construction Date:				Flow Rate:	
Use 1st:	Monitoring and Test Hole			Data Entry Status:	
Use 2nd:	0			Data Src:	
Final Well Status:	Monitoring and Test Hole			Date Received:	21-Jan-2016 00:00:00
Water Type:				Selected Flag:	TRUE
Casing Material:				Abandonment Rec:	
Audit No:	Z222435			Contractor:	7241
Tag:	A173820			Form Version:	7
Constructn Method:				Owner:	
Elevation (m):				County:	OTTAWA-CARLETON
Elevatn Reliabilty:				Lot:	
Depth to Bedrock:				Concession:	
Well Depth:				Concession Name:	
Overburden/Bedrock:				Easting NAD83:	
Pump Rate:				Northing NAD83:	
Static Water Level:				Zone:	
Clear/Cloudy:				UTM Reliability:	
Municipality:	GLOUCESTER TOWNSHIP				
Site Info:					
PDF URL (Map):					
Additional Detail(s) (Map)					
Well Completed Date:	2015/12/04				

Map Key	Number of Records	Direction/ Distance (m)	Elev/Diff (m)	Site	DB
---------	-------------------	----------------------------	------------------	------	----

Year Completed: 2015
Depth (m): 4.267
Latitude: 45.4114410765676
Longitude: -75.6267926425935
Path:

Bore Hole Information

Bore Hole ID:	1005872787	Elevation:	
DP2BR:		Elevrc:	
Spatial Status:		Zone:	18
Code OB:		East83:	450954.00
Code OB Desc:		North83:	5028849.00
Open Hole:		Org CS:	UTM83
Cluster Kind:		UTMRC:	4
Date Completed:	04-Dec-2015 00:00:00	UTMRC Desc:	margin of error : 30 m - 100 m
Remarks:		Location Method:	wwr
Loc Method Desc:	on Water Well Record		
Elevrc Desc:			
Location Source Date:			
Improvement Location Source:			
Improvement Location Method:			
Source Revision Comment:			
Supplier Comment:			

Overburden and Bedrock

Materials Interval

Formation ID: 1005946374
Layer: 1
Color: 8
General Color: BLACK
Mat1: 11
Most Common Material: GRAVEL
Mat2:
Mat2 Desc:
Mat3: 73
Mat3 Desc: HARD
Formation Top Depth: 0.0
Formation End Depth: 0.30480000376701355
Formation End Depth UOM: m

Overburden and Bedrock

Materials Interval

Formation ID: 1005946376
Layer: 3
Color: 2
General Color: GREY
Mat1: 05
Most Common Material: CLAY
Mat2: 34
Mat2 Desc: TILL
Mat3: 73
Mat3 Desc: HARD
Formation Top Depth: 2.437999963760376
Formation End Depth: 3.0480000972747803
Formation End Depth UOM: m

Overburden and Bedrock

Materials Interval

Map Key	Number of Records	Direction/ Distance (m)	Elev/Diff (m)	Site	DB
Formation ID:		1005946375			
Layer:		2			
Color:		6			
General Color:		BROWN			
Mat1:		01			
Most Common Material:		FILL			
Mat2:		12			
Mat2 Desc:		STONES			
Mat3:		85			
Mat3 Desc:		SOFT			
Formation Top Depth:		0.30480000376701355			
Formation End Depth:		2.437999963760376			
Formation End Depth UOM:		m			
<u>Overburden and Bedrock Materials Interval</u>					
Formation ID:		1005946377			
Layer:		4			
Color:		2			
General Color:		GREY			
Mat1:		17			
Most Common Material:		SHALE			
Mat2:					
Mat2 Desc:					
Mat3:		71			
Mat3 Desc:		FRACTURED			
Formation Top Depth:		3.0480000972747803			
Formation End Depth:		4.267000198364258			
Formation End Depth UOM:		m			
<u>Annular Space/Abandonment Sealing Record</u>					
Plug ID:		1005946386			
Layer:		2			
Plug From:		0.3100000023841858			
Plug To:		1.0670000314712524			
Plug Depth UOM:		m			
<u>Annular Space/Abandonment Sealing Record</u>					
Plug ID:		1005946385			
Layer:		1			
Plug From:		0.0			
Plug To:		0.3100000023841858			
Plug Depth UOM:		m			
<u>Annular Space/Abandonment Sealing Record</u>					
Plug ID:		1005946387			
Layer:		3			
Plug From:		1.0670000314712524			
Plug To:		4.267000198364258			
Plug Depth UOM:		m			
<u>Method of Construction & Well Use</u>					
Method Construction ID:		1005946384			

<i>Map Key</i>	<i>Number of Records</i>	<i>Direction/ Distance (m)</i>	<i>Elev/Diff (m)</i>	<i>Site</i>	<i>DB</i>
<i>Method Construction Code:</i>	5				
<i>Method Construction:</i>	Air Percussion				
<i>Other Method Construction:</i>					
<u>Pipe Information</u>					
<i>Pipe ID:</i>	1005946373				
<i>Casing No:</i>	0				
<i>Comment:</i>					
<i>Alt Name:</i>					
<u>Construction Record - Casing</u>					
<i>Casing ID:</i>	1005946380				
<i>Layer:</i>	1				
<i>Material:</i>	5				
<i>Open Hole or Material:</i>	PLASTIC				
<i>Depth From:</i>	0.0				
<i>Depth To:</i>	1.218999981880188				
<i>Casing Diameter:</i>	4.03000020980835				
<i>Casing Diameter UOM:</i>	cm				
<i>Casing Depth UOM:</i>	m				
<u>Construction Record - Screen</u>					
<i>Screen ID:</i>	1005946381				
<i>Layer:</i>	1				
<i>Slot:</i>	10				
<i>Screen Top Depth:</i>	1.218999981880188				
<i>Screen End Depth:</i>	4.267000198364258				
<i>Screen Material:</i>	5				
<i>Screen Depth UOM:</i>	m				
<i>Screen Diameter UOM:</i>	cm				
<i>Screen Diameter:</i>	4.820000171661377				
<u>Water Details</u>					
<i>Water ID:</i>	1005946379				
<i>Layer:</i>					
<i>Kind Code:</i>					
<i>Kind:</i>					
<i>Water Found Depth:</i>					
<i>Water Found Depth UOM:</i>	m				
<u>Hole Diameter</u>					
<i>Hole ID:</i>	1005946378				
<i>Diameter:</i>	11.399999618530273				
<i>Depth From:</i>	0.0				
<i>Depth To:</i>	4.267000198364258				
<i>Hole Depth UOM:</i>	m				
<i>Hole Diameter UOM:</i>	cm				
<u>Links</u>					
<i>Bore Hole ID:</i>	1005872787			<i>Tag No:</i>	A173820
<i>Depth M:</i>	4.267			<i>Contractor:</i>	7241
<i>Year Completed:</i>	2015			<i>Path:</i>	725\7256599.pdf
<i>Well Completed Dt:</i>	2015/12/04			<i>Latitude:</i>	45.4114410765676
<i>Audit No:</i>	Z222435			<i>Longitude:</i>	-75.6267926425935

Map Key	Number of Records	Direction/ Distance (m)	Elev/Diff (m)	Site	DB
44	1 of 1	N/156.2	68.9 / -0.97	ENREL ENERGY CORP. 1485 TRIOLE ST OTTAWA ON K1B 3S4	SCT
Established:		1983			
Plant Size (ft²):		1500			
Employment:		8			
--Details--					
Description:		Heating Equipment and Commercial Refrigeration Equipment Manufacturing			
SIC/NAICS Code:		333416			
Description:		Lighting Fixture Manufacturing			
SIC/NAICS Code:		335120			
Description:		Switchgear and Switchboard, and Relay and Industrial Control Apparatus Manufacturing			
SIC/NAICS Code:		335315			
Description:		All Other Electrical Equipment and Component Manufacturing			
SIC/NAICS Code:		335990			
Description:		Electrical Wiring and Construction Supplies Wholesaler-Distributors			
SIC/NAICS Code:		416110			
45	1 of 4	N/156.3	68.9 / -0.97	Allard's Paint & Body Shop Ltd. 1487 Triole Street Ottawa Ontario K1B 3S4 Ottawa ON	EBR
EBR Registry No:		IA02E0922		Decision Posted:	
Ministry Ref No:		9521-5CRJ56		Exception Posted:	
Notice Type:		Instrument Decision		Section:	
Notice Stage:				Act 1:	
Notice Date:		September 29, 2003		Act 2:	
Proposal Date:		August 07, 2002		Site Location Map:	
Year:		2002			
Instrument Type:		(EPA s. 9) - Approval for discharge into the natural environment other than water (i.e. Air)			
Off Instrument Name:					
Posted By:					
Company Name:		Allard's Paint & Body Shop Ltd.			
Site Address:					
Location Other:					
Proponent Name:					
Proponent Address:		1487 Triole Street, Ottawa Ontario, K1B 3S4			
Comment Period:					
URL:					
Site Location Details:					
1487 Triole Street Ottawa Ontario K1B 3S4 Ottawa					
45	2 of 4	N/156.3	68.9 / -0.97	Allard's Paint & Body Shop Ltd. 1487 Triole Street Ottawa ON K1B 3S4	CA
Certificate #:		5795-5JNVN6			
Application Year:		2003			
Issue Date:		9/25/2003			
Approval Type:		Air			

Map Key	Number of Records	Direction/ Distance (m)	Elev/Diff (m)	Site	DB
Status:		Approved			
Application Type:					
Client Name:					
Client Address:					
Client City:					
Client Postal Code:					
Project Description:					
Contaminants:					
Emission Control:					
45	3 of 4	N/156.3	68.9 / -0.97	1487 TRIOLE STREET, OTTAWA ON K1B 3S4	INC
Incident No:		338194		Any Health Impact:	
Incident ID:		2489686		Any Enviro Impact:	
Instance No:				Service Interrupted:	
Status Code:		Not Investigated		Was Prop Damaged:	
Attribute Category:		FS-Incident		Reside App. Type:	
Context:				Commer App. Type:	
Date of Occurrence:				Indus App. Type:	
Time of Occurrence:				Institut App. Type:	
Incident Created On:				Venting Type:	
Instance Creation Dt:				Vent Conn Mater:	
Instance Install Dt:				Vent Chimney Mater:	
Occur Insp Start Date:				Pipeline Type:	
Approx Quant Rel:				Service / Riser Distribution Pipeline	
Tank Capacity:				Pipeline Involved:	
Fuels Occur Type:				Pipe Material:	
Fuel Type Involved:				Plastic	
Enforcement Policy:				Depth Ground Cover:	
Prc Escalation Req:				Regulator Location:	
Tank Material Type:				Regulator Type:	
Tank Storage Type:				Operation Pressure:	
Tank Location Type:				Liquid Prop Make:	
Pump Flow Rate Cap:				Liquid Prop Model:	
Task No:				Liquid Prop Serial No:	
Notes:				Liquid Prop Notes:	
Drainage System:				Equipment Type:	
Sub Surface Contam.:				Equipment Model:	
Aff Prop Use Water:				Serial No:	
Contam. Migrated:				Cylinder Capacity:	
Contact Natural Env:				Cylinder Cap Units:	
Incident Location:		1487 TRIOLE STREET, OTTAWA - 1" PIPELINE HIT			
Occurrence Narrative:		misread locate drawing.			
Operation Type Involved:					
Item:					
Item Description:					
Device Installed Location:					

45	4 of 4	N/156.3	68.9 / -0.97	Allard's Paint & Body Shop Ltd. 1487 Triolet Street Ottawa ON K1B 3S4	ECA
Approval No:		5795-5JNVN6		MOE District:	
Approval Date:		2003-09-25		Ottawa	
Status:		Approved		City:	
Record Type:		ECA		Longitude:	
Link Source:		IDS		-75.62903	
SWP Area Name:		Rideau Valley		Latitude:	
Approval Type:		ECA-AIR		45.4135	
Project Type:		AIR		Geometry X:	
Business Name:		Allard's Paint & Body Shop Ltd.			
				Geometry Y:	

Map Key	Number of Records	Direction/ Distance (m)	Elev/Diff (m)	Site	DB
Address: Full Address: Full PDF Link: PDF Site Location:		1487 Triole Street https://www.accessenvironment.ene.gov.on.ca/instruments/9521-5CRJ56-14.pdf			
46	1 of 1	NW/157.2	69.9 / 0.00	OTTAWA CITY - TRIOLE ST./MICHAEL ST. SHORE ST./ST. LAURENT BLVD. OTTAWA CITY ON	CA
Certificate #: Application Year: Issue Date: Approval Type: Status: Application Type: Client Name: Client Address: Client City: Client Postal Code: Project Description: Contaminants: Emission Control:		3-1143-91- 91 8/2/1991 Municipal sewage Approved 			
47	1 of 3	NNW/158.6	70.0 / 0.08	Nayel Automotive Inc. 2321 Shore St. OTTAWA ON K1B 3S7	CA
Certificate #: Application Year: Issue Date: Approval Type: Status: Application Type: Client Name: Client Address: Client City: Client Postal Code: Project Description: Contaminants: Emission Control:		1870-4FBR9M 00 1/10/00 Industrial sewage Approved New Certificate of Approval Nayel Automotive Inc. 2321 Shore St. OTTAWA Building an addition to an existing public garage, which is required by the city of Ottawa for stormwater management. This stormwater control device will be installed in an existing catch basin.			
47	2 of 3	NNW/158.6	70.0 / 0.08	Nayel Automotive Inc. 2321 Shore St. Ottawa ON K1B 3S7	CA
Certificate #: Application Year: Issue Date: Approval Type: Status: Application Type: Client Name: Client Address: Client City: Client Postal Code: Project Description: Contaminants: Emission Control:		00 1/18/00 Municipal & Private sewage Cancelled New Certificate of Approval Nayel Automotive Inc. 2321 Shore St. Ottawa Building an addition to an existing public garage, which is required by the city of Ottawa for stormwater management. This stormwater control device will be installed in an existing catch basin.			

Map Key	Number of Records	Direction/ Distance (m)	Elev/Diff (m)	Site	DB
47	3 of 3	NNW/158.6	70.0 / 0.08	Nayel Automotive Inc. 2321 Shore St. OTTAWA ON	ECA
<p> Approval No: 1870-4FBR9M Approval Date: 2000-01-10 Status: Approved Record Type: ECA Link Source: IDS SWP Area Name: Rideau Valley Approval Type: ECA-INDUSTRIAL SEWAGE WORKS Project Type: INDUSTRIAL SEWAGE WORKS Business Name: Nayel Automotive Inc. Address: 2321 Shore St. Full Address: Full PDF Link: https://www.accessenvironment.ene.gov.on.ca/instruments/8075-4ECTFQ-14.pdf PDF Site Location: </p>					

48	1 of 1	NE/168.3	67.9 / -2.00	ON	WWIS
<p> Well ID: 1508501 Construction Date: Use 1st: Domestic Use 2nd: 0 Final Well Status: Water Supply Water Type: Casing Material: Audit No: Tag: Constructn Method: Elevation (m): Elevatn Reliability: Depth to Bedrock: Well Depth: Overburden/Bedrock: Pump Rate: Static Water Level: Clear/Cloudy: Municipality: OTTAWA CITY Site Info: </p> <p> Flowing (Y/N): Flow Rate: Data Entry Status: Data Src: 1 Date Received: 30-Jun-1953 00:00:00 Selected Flag: TRUE Abandonment Rec: Contractor: 1107 Form Version: 1 Owner: County: OTTAWA-CARLETON Lot: Concession: Concession Name: Easting NAD83: Northing NAD83: Zone: UTM Reliability: </p> <p> PDF URL (Map): https://d2khazk8e83rdv.cloudfront.net/moe_mapping/downloads/2Water/Wells_pdfs/150\1508501.pdf </p>					

Additional Detail(s) (Map)

Well Completed Date: 1953/05/12
Year Completed: 1953
Depth (m): 7.62
Latitude: 45.4133530886779
Longitude: -75.6277505768032
Path: 150\1508501.pdf

Bore Hole Information

Bore Hole ID: 10030535
DP2BR:
Spatial Status:
Code OB:
Code OB Desc:
Open Hole:

Elevation:
Elevrc:
Zone: 18
East83: 450880.70
North83: 5029062.00
Org CS:

Map Key	Number of Records	Direction/ Distance (m)	Elev/Diff (m)	Site	DB
Cluster Kind:				UTMRC:	5
Date Completed:	12-May-1953 00:00:00			UTMRC Desc:	margin of error : 100 m - 300 m
Remarks:				Location Method:	p5
Loc Method Desc:		Original Pre1985 UTM Rel Code 5: margin of error : 100 m - 300 m			
Elevrc Desc:					
Location Source Date:					
Improvement Location Source:					
Improvement Location Method:					
Source Revision Comment:					
Supplier Comment:					
<u>Overburden and Bedrock</u>					
<u>Materials Interval</u>					
Formation ID:		931009826			
Layer:		2			
Color:					
General Color:					
Mat1:		05			
Most Common Material:		CLAY			
Mat2:					
Mat2 Desc:					
Mat3:					
Mat3 Desc:					
Formation Top Depth:		4.0			
Formation End Depth:		9.0			
Formation End Depth UOM:		ft			
<u>Overburden and Bedrock</u>					
<u>Materials Interval</u>					
Formation ID:		931009825			
Layer:		1			
Color:		8			
General Color:		BLACK			
Mat1:		03			
Most Common Material:		MUCK			
Mat2:					
Mat2 Desc:					
Mat3:					
Mat3 Desc:					
Formation Top Depth:		0.0			
Formation End Depth:		4.0			
Formation End Depth UOM:		ft			
<u>Overburden and Bedrock</u>					
<u>Materials Interval</u>					
Formation ID:		931009827			
Layer:		3			
Color:					
General Color:					
Mat1:		26			
Most Common Material:		ROCK			
Mat2:					
Mat2 Desc:					
Mat3:					
Mat3 Desc:					
Formation Top Depth:		9.0			
Formation End Depth:		25.0			
Formation End Depth UOM:		ft			

<i>Map Key</i>	<i>Number of Records</i>	<i>Direction/ Distance (m)</i>	<i>Elev/Diff (m)</i>	<i>Site</i>	<i>DB</i>
<u>Method of Construction & Well Use</u>					
Method Construction ID:		961508501			
Method Construction Code:		1			
Method Construction:		Cable Tool			
Other Method Construction:					
<u>Pipe Information</u>					
Pipe ID:		10579105			
Casing No:		1			
Comment:					
Alt Name:					
<u>Construction Record - Casing</u>					
Casing ID:		930053713			
Layer:		1			
Material:		1			
Open Hole or Material:		STEEL			
Depth From:					
Depth To:		9.0			
Casing Diameter:		4.0			
Casing Diameter UOM:		inch			
Casing Depth UOM:		ft			
<u>Construction Record - Casing</u>					
Casing ID:		930053714			
Layer:		2			
Material:		4			
Open Hole or Material:		OPEN HOLE			
Depth From:					
Depth To:		25.0			
Casing Diameter:		4.0			
Casing Diameter UOM:		inch			
Casing Depth UOM:		ft			
<u>Results of Well Yield Testing</u>					
Pumping Test Method Desc:		PUMP			
Pump Test ID:		991508501			
Pump Set At:					
Static Level:		4.0			
Final Level After Pumping:		4.0			
Recommended Pump Depth:					
Pumping Rate:		2.0			
Flowing Rate:					
Recommended Pump Rate:					
Levels UOM:		ft			
Rate UOM:		GPM			
Water State After Test Code:		1			
Water State After Test:		CLEAR			
Pumping Test Method:		1			
Pumping Duration HR:		1			
Pumping Duration MIN:		0			
Flowing:		No			
<u>Water Details</u>					
Water ID:		933463028			

Map Key	Number of Records	Direction/ Distance (m)	Elev/Diff (m)	Site	DB
Layer: 1 Kind Code: 1 Kind: FRESH Water Found Depth: 25.0 Water Found Depth UOM: ft					
Links					
Bore Hole ID: 10030535 Tag No: Depth M: 7.62 Contractor: 1107 Year Completed: 1953 Path: 150\1508501.pdf Well Completed Dt: 1953/05/12 Latitude: 45.4133530886779 Audit No: Longitude: -75.6277505768032					
49	1 of 7	ENE/168.7	68.9 / -1.00	OTTAWA CITY - ST. LAURENT BLVD. MICHAEL ST./BELFAST RD. OTTAWA CITY ON	CA
Certificate #: 3-0496-92- Application Year: 92 Issue Date: 5/12/1992 Approval Type: Municipal sewage Status: Approved Application Type: Client Name: Client Address: Client City: Client Postal Code: Project Description: Contaminants: Emission Control:					
49	2 of 7	ENE/168.7	68.9 / -1.00	UNKNOWN MICHEAL STREET/BELFAST RD. OTTAWA CITY ON	SPL
Ref No: 100317 Contaminant Qty: Site No: Nature of Damage: Incident Dt: 5/25/1994 Discharger Report: Year: Material Group: Incident Cause: UNKNOWN Health/Env Conseq: Incident Event: Agency Involved: Environment Impact: POSSIBLE Site Lot: Nature of Impact: Multi Media Pollution Site Conc: MOE Response: Site Geo Ref Accu: Dt MOE Arvl on Scn: Site Map Datum: MOE Reported Dt: 5/25/1994 Northing: Dt Document Closed: Easting: Municipality No: 20101 System Facility Address: Client Type: Call Report Location Geodata: Contaminant Code: Contaminant Name: Contaminant Limit 1: Contam Limit Freq 1: Contaminant UN No 1: Receiving Medium: LAND / WATER Receiving Environment: Incident Reason: UNKNOWN Incident Summary: SOURCE UNKNOWN-UKN QTY BLACK OIL FOUND IN DITCH,CONTAINED,WORKS ONSITE. Site Region:					

Map Key	Number of Records	Direction/ Distance (m)	Elev/Diff (m)	Site	DB
Site Municipality: Activity Preceding Spill: Property 2nd Watershed: Property Tertiary Watershed: Sector Type: SAC Action Class: Source Type: Site County/District: Site Geo Ref Meth: Site District Office: Nearest Watercourse: Site Name: Site Address: Client Name:		OTTAWA CITY			
49	3 of 7	ENE/168.7	68.9 / -1.00	UNKNOWN MICHAEL & BELFAST ST. OTTAWA CITY ON	SPL
Ref No: 1616 Site No: Incident Dt: 3/25/1988 Year: Incident Cause: UNKNOWN Incident Event: Environment Impact: NOT ANTICIPATED Nature of Impact: MOE Response: Dt MOE Arvl on Scn: MOE Reported Dt: 3/25/1988 Dt Document Closed: Municipality No: 20101 System Facility Address: Client Type: Call Report Location Geodata: Contaminant Code: Contaminant Name: Contaminant Limit 1: Contam Limit Freq 1: Contaminant UN No 1: Receiving Medium: WATER Receiving Environment: Incident Reason: UNKNOWN Incident Summary: OIL IN STORM SEWER - SUSPECT SOURCE - OC TRANSP Site Region: Site Municipality: OTTAWA CITY Activity Preceding Spill: Property 2nd Watershed: Property Tertiary Watershed: Sector Type: SAC Action Class: Source Type: Site County/District: Site Geo Ref Meth: Site District Office: Nearest Watercourse: Site Name: Site Address: Client Name:		Contaminant Qty: Nature of Damage: Discharger Report: Material Group: Health/Env Conseq: Agency Involved: Site Lot: Site Conc: Site Geo Ref Accu: Site Map Datum: Northing: Easting:			
49	4 of 7	ENE/168.7	68.9 / -1.00	PUC BELFAST AND MICHAEL STREETS	SPL

Map Key	Number of Records	Direction/ Distance (m)	Elev/Diff (m)	Site	DB
OTTAWA CITY ON					
Ref No:	3380			Contaminant Qty:	
Site No:				Nature of Damage:	
Incident Dt:	5/7/1988			Discharger Report:	
Year:				Material Group:	
Incident Cause:	COOLING SYSTEM LEAK			Health/Env Conseq:	
Incident Event:				Agency Involved:	
Environment Impact:				Site Lot:	
Nature of Impact:				Site Conc:	
MOE Response:				Site Geo Ref Accu:	
Dt MOE Arvl on Scn:				Site Map Datum:	
MOE Reported Dt:	5/7/1988			Northing:	
Dt Document Closed:				Easting:	
Municipality No:	20101				
System Facility Address:					
Client Type:					
Call Report Location Geodata:					
Contaminant Code:					
Contaminant Name:					
Contaminant Limit 1:					
Contam Limit Freq 1:					
Contaminant UN No 1:					
Receiving Medium:	LAND				
Receiving Environment:					
Incident Reason:	EQUIPMENT FAILURE				
Incident Summary:	OTTAWA HYDRO - LEAKING TRANSFORMER. LESS THAN 50 PPM PCB.				
Site Region:					
Site Municipality:	OTTAWA CITY				
Activity Preceding Spill:					
Property 2nd Watershed:					
Property Tertiary Watershed:					
Sector Type:					
SAC Action Class:					
Source Type:					
Site County/District:					
Site Geo Ref Meth:					
Site District Office:					
Nearest Watercourse:					
Site Name:					
Site Address:					
Client Name:					

49	5 of 7	ENE/168.7	68.9 / -1.00	OTTAWA-CARLETON BELFAST & MICHAEL STS. OC TRANSP GARAGE OTTAWA CITY ON	SPL
Ref No:	4042			Contaminant Qty:	
Site No:				Nature of Damage:	
Incident Dt:	5/21/1988			Discharger Report:	
Year:				Material Group:	
Incident Cause:	UNKNOWN			Health/Env Conseq:	
Incident Event:				Agency Involved:	
Environment Impact:	CONFIRMED			Site Lot:	
Nature of Impact:	VEGETATION			Site Conc:	
MOE Response:				Site Geo Ref Accu:	
Dt MOE Arvl on Scn:				Site Map Datum:	
MOE Reported Dt:	5/21/1988			Northing:	
Dt Document Closed:				Easting:	
Municipality No:	20101				
System Facility Address:					
Client Type:					

Map Key	Number of Records	Direction/ Distance (m)	Elev/Diff (m)	Site	DB
Call Report Location Geodata:					
Contaminant Code:					
Contaminant Name:					
Contaminant Limit 1:					
Contam Limit Freq 1:					
Contaminant UN No 1:					
Receiving Medium:		LAND			
Receiving Environment:					
Incident Reason:		UNKNOWN			
Incident Summary:					
CITY OTTAWA -9,000 LTR DIESEL IN DITCH FROM O-C TRANSPOR GARAGE.					
Site Region:					
Site Municipality:		OTTAWA CITY			
Activity Preceding Spill:					
Property 2nd Watershed:					
Property Tertiary Watershed:					
Sector Type:					
SAC Action Class:					
Source Type:					
Site County/District:					
Site Geo Ref Meth:					
Site District Office:					
Nearest Watercourse:					
Site Name:					
Site Address:					
Client Name:					
49	6 of 7	ENE/168.7	68.9 / -1.00	UNKNOWN DITCH AT BELFAST & MICHAEL ST. OTTAWA CITY ON	SPL
Ref No:		17051		Contaminant Qty:	
Site No:				Nature of Damage:	
Incident Dt:		4/12/1989		Discharger Report:	
Year:				Material Group:	
Incident Cause:		UNKNOWN		Health/Env Conseq:	
Incident Event:				Agency Involved:	
Environment Impact:		NOT ANTICIPATED		CITY OF OTTAWA	
Nature of Impact:				Site Lot:	
MOE Response:				Site Conc:	
Dt MOE Arvl on Scn:				Site Geo Ref Accu:	
MOE Reported Dt:		4/12/1989		Site Map Datum:	
Dt Document Closed:				Northing:	
Municipality No:		20101		Easting:	
System Facility Address:					
Client Type:					
Call Report Location Geodata:					
Contaminant Code:					
Contaminant Name:					
Contaminant Limit 1:					
Contam Limit Freq 1:					
Contaminant UN No 1:					
Receiving Medium:		WATER			
Receiving Environment:					
Incident Reason:		UNKNOWN			
Incident Summary:					
SMALL AMOUNT OF PETROLEUM-LIKE PRODUCT IN DITCH FROM UNKNOWN SOURCE.					
Site Region:					
Site Municipality:		OTTAWA CITY			
Activity Preceding Spill:					
Property 2nd Watershed:					
Property Tertiary Watershed:					
Sector Type:					
SAC Action Class:					
Source Type:					
Site County/District:					

Map Key	Number of Records	Direction/ Distance (m)	Elev/Diff (m)	Site	DB
Site Geo Ref Meth: Site District Office: Nearest Watercourse: Site Name: Site Address: Client Name:					
49	7 of 7	ENE/168.7	68.9 / -1.00	City of Ottawa Belfast & Michael Streets Ottawa ON	GEN
Generator No: ON3699643 SIC Code: 913910 SIC Description: Approval Years: 2011 PO Box No: Country: Status: Co Admin: Choice of Contact: Phone No Admin: Contaminated Facility: MHSW Facility:					
50	1 of 1	E/169.0	70.1 / 0.21	ON	BORE
Borehole ID: 614975 OGF ID: 215515917 Status: Type: Borehole Use: Completion Date: OCT-1953 Static Water Level: Primary Water Use: Sec. Water Use: Total Depth m: 30.5 Depth Ref: Ground Surface Depth Elev: Drill Method: Orig Ground Elev m: 70.1 Elev Reliabil Note: DEM Ground Elev m: 71.5 Concession: Location D: Survey D: Comments:					
Inclin FLG: No SP Status: Initial Entry Surv Elev: No Piezometer: No Primary Name: Municipality: Lot: Township: Latitude DD: 45.4112 Longitude DD: -75.626704 UTM Zone: 18 Easting: 450961 Northing: 5028822 Location Accuracy: Accuracy: Not Applicable					
<u>Borehole Geology Stratum</u>					
Geology Stratum ID: 218399987 Top Depth: 6.4 Bottom Depth: 30.5 Material Color: Material 1: Bedrock Material 2: Material 3: Material 4: Gsc Material Description: Stratum Description: BEDROCK. 00100IFIED. DENSE. UNSPECIFIED. LOOSE. UNSPECIFIED. DENSE. UNSPECIFIED. DENSE.					
Mat Consistency: Dense Material Moisture: Material Texture: Non Geo Mat Type: Geologic Formation: Geologic Group: Geologic Period: Depositional Gen:					
Geology Stratum ID: 218399986 Mat Consistency:					

Map Key	Number of Records	Direction/ Distance (m)	Elev/Diff (m)	Site	DB
---------	-------------------	----------------------------	------------------	------	----

Site Info:

PDF URL (Map): https://d2khazk8e83rdv.cloudfront.net/moe_mapping/downloads/2Water/Wells_pdfs/150\1508502.pdf

Additional Detail(s) (Map)

Well Completed Date: 1953/10/31
Year Completed: 1953
Depth (m): 30.48
Latitude: 45.4111985264878
Longitude: -75.6267043360342
Path: 150\1508502.pdf

Bore Hole Information

Bore Hole ID:	10030536	Elevation:	
DP2BR:		Elevrc:	
Spatial Status:		Zone:	18
Code OB:		East83:	450960.70
Code OB Desc:		North83:	5028822.00
Open Hole:		Org CS:	
Cluster Kind:		UTMRC:	9
Date Completed:	31-Oct-1953 00:00:00	UTMRC Desc:	unknown UTM
Remarks:		Location Method:	p9
Loc Method Desc:	Original Pre1985 UTM Rel Code 9: unknown UTM		
Elevrc Desc:			
Location Source Date:			
Improvement Location Source:			
Improvement Location Method:			
Source Revision Comment:			
Supplier Comment:			

Overburden and Bedrock

Materials Interval

Formation ID: 931009829
Layer: 2
Color:
General Color:
Mat1: 17
Most Common Material: SHALE
Mat2:
Mat2 Desc:
Mat3:
Mat3 Desc:
Formation Top Depth: 10.0
Formation End Depth: 21.0
Formation End Depth UOM: ft

Overburden and Bedrock

Materials Interval

Formation ID: 931009828
Layer: 1
Color: 2
General Color: GREY
Mat1: 05
Most Common Material: CLAY
Mat2: 12
Mat2 Desc: STONES
Mat3:
Mat3 Desc:

<i>Map Key</i>	<i>Number of Records</i>	<i>Direction/ Distance (m)</i>	<i>Elev/Diff (m)</i>	<i>Site</i>	<i>DB</i>
<i>Formation Top Depth:</i>			0.0		
<i>Formation End Depth:</i>			10.0		
<i>Formation End Depth UOM:</i>			ft		
<u>Overburden and Bedrock Materials Interval</u>					
<i>Formation ID:</i>			931009830		
<i>Layer:</i>			3		
<i>Color:</i>					
<i>General Color:</i>					
<i>Mat1:</i>			26		
<i>Most Common Material:</i>			ROCK		
<i>Mat2:</i>					
<i>Mat2 Desc:</i>					
<i>Mat3:</i>					
<i>Mat3 Desc:</i>					
<i>Formation Top Depth:</i>			21.0		
<i>Formation End Depth:</i>			100.0		
<i>Formation End Depth UOM:</i>			ft		
<u>Method of Construction & Well Use</u>					
<i>Method Construction ID:</i>			961508502		
<i>Method Construction Code:</i>			1		
<i>Method Construction:</i>			Cable Tool		
<i>Other Method Construction:</i>					
<u>Pipe Information</u>					
<i>Pipe ID:</i>			10579106		
<i>Casing No:</i>			1		
<i>Comment:</i>					
<i>Alt Name:</i>					
<u>Construction Record - Casing</u>					
<i>Casing ID:</i>			930053716		
<i>Layer:</i>			2		
<i>Material:</i>			4		
<i>Open Hole or Material:</i>			OPEN HOLE		
<i>Depth From:</i>					
<i>Depth To:</i>			100.0		
<i>Casing Diameter:</i>			4.0		
<i>Casing Diameter UOM:</i>			inch		
<i>Casing Depth UOM:</i>			ft		
<u>Construction Record - Casing</u>					
<i>Casing ID:</i>			930053715		
<i>Layer:</i>			1		
<i>Material:</i>			1		
<i>Open Hole or Material:</i>			STEEL		
<i>Depth From:</i>					
<i>Depth To:</i>			21.0		
<i>Casing Diameter:</i>			4.0		
<i>Casing Diameter UOM:</i>			inch		
<i>Casing Depth UOM:</i>			ft		
<u>Results of Well Yield Testing</u>					

Map Key	Number of Records	Direction/ Distance (m)	Elev/Diff (m)	Site	DB
---------	-------------------	----------------------------	------------------	------	----

Pumping Test Method Desc: PUMP
Pump Test ID: 991508502
Pump Set At:
Static Level: 21.0
Final Level After Pumping: 25.0
Recommended Pump Depth:
Pumping Rate: 2.0
Flowing Rate:
Recommended Pump Rate:
Levels UOM: ft
Rate UOM: GPM
Water State After Test Code: 2
Water State After Test: CLOUDY
Pumping Test Method: 1
Pumping Duration HR: 1
Pumping Duration MIN: 0
Flowing: No

Water Details

Water ID: 933463029
Layer: 1
Kind Code: 3
Kind: SULPHUR
Water Found Depth: 100.0
Water Found Depth UOM: ft

Links

Bore Hole ID: 10030536	Tag No:
Depth M: 30.48	Contractor: 1107
Year Completed: 1953	Path: 150\1508502.pdf
Well Completed Dt: 1953/10/31	Latitude: 45.4111985264878
Audit No:	Longitude: -75.6267043360342

52	1 of 6	NE/169.9	67.8 / -2.03	958611 ONTARIO INC. 1508 MICHAEL STREET OTTAWA CITY ON K1B 3S1	CA
--------------------	--------	----------	--------------	--	----

Certificate #: 8-4215-95-966
Application Year: 95
Issue Date: 1/23/96
Approval Type: Industrial air
Status: Received in 1995, Issued in 1996
Application Type:
Client Name:
Client Address:
Client City:
Client Postal Code:
Project Description: PAINT SPRAY BOOTH FOR AUTO BODY SHOP
Contaminants: N-Butyl Acetate
Emission Control: No Controls

52	2 of 6	NE/169.9	67.8 / -2.03	SUNTRACT RENTALS 1508 MICHAEL STREET, OTTAWA, ON K1B 3S1	GEN
--------------------	--------	----------	--------------	--	-----

Generator No: ON0036108
SIC Code: 0000
SIC Description: *** NOT DEFINED ***
Approval Years: 86,87

Map Key	Number of Records	Direction/ Distance (m)	Elev/Diff (m)	Site	DB
PO Box No: Country: Status: Co Admin: Choice of Contact: Phone No Admin: Contaminated Facility: MHSW Facility:					

52	3 of 6	NE/169.9	67.8 / -2.03	SUNTRACT RENTALS 1508 MICHAEL STREET OTTAWA ON K1B 3S1	GEN
--------------------	--------	----------	--------------	--	-----

Generator No: ON0036108
SIC Code: 9921
SIC Description: AUTO./TRUCK RENTAL
Approval Years: 88,89,90
PO Box No:
Country:
Status:
Co Admin:
Choice of Contact:
Phone No Admin:
Contaminated Facility:
MHSW Facility:

Detail(s)

Waste Class: 221
Waste Class Name: LIGHT FUELS

Waste Class: 213
Waste Class Name: PETROLEUM DISTILLATES

Waste Class: 252
Waste Class Name: WASTE OILS & LUBRICANTS

52	4 of 6	NE/169.9	67.8 / -2.03	SUNTRACT RENTALS (OUT OF BUSINESS) 1508 MICHAEL STREET OTTAWA ON K1B 3S1	GEN
--------------------	--------	----------	--------------	--	-----

Generator No: ON0036108
SIC Code: 9921
SIC Description: AUTO./TRUCK RENTAL
Approval Years: 92,93,96,97,98
PO Box No:
Country:
Status:
Co Admin:
Choice of Contact:
Phone No Admin:
Contaminated Facility:
MHSW Facility:

Detail(s)

Waste Class: 213
Waste Class Name: PETROLEUM DISTILLATES

Waste Class: 221
Waste Class Name: LIGHT FUELS

Waste Class: 252

Map Key	Number of Records	Direction/ Distance (m)	Elev/Diff (m)	Site	DB
---------	-------------------	----------------------------	------------------	------	----

Waste Class Name: WASTE OILS & LUBRICANTS

52	5 of 6	NE/169.9	67.8 / -2.03	SUNTRACT RENTALS 36-431 1508 MICHAEL STREET OTTAWA ON K1B 3S1	GEN
--------------------	--------	----------	--------------	---	-----

Generator No: ON0036108
SIC Code: 9921
SIC Description: AUTO./TRUCK RENTAL
Approval Years: 94,95
PO Box No:
Country:
Status:
Co Admin:
Choice of Contact:
Phone No Admin:
Contaminated Facility:
MHSW Facility:

Detail(s)

Waste Class: 213
Waste Class Name: PETROLEUM DISTILLATES

Waste Class: 221
Waste Class Name: LIGHT FUELS

Waste Class: 252
Waste Class Name: WASTE OILS & LUBRICANTS

52	6 of 6	NE/169.9	67.8 / -2.03	LPG AUTOMOTIVE LTD 1508 MICHAEL ST OTTAWA ON	DTNK
--------------------	--------	----------	--------------	--	------

Delisted Expired Fuel Safety Facilities

Instance No: 10201708
Status: EXPIRED
Instance ID: 13688
Instance Type: FS Facility
Instance Creation Dt:
Instance Install Dt:
Item Description:
Manufacturer:
Model:
Serial No:
ULC Standard:
Quantity:
Unit of Measure:
Overfill Prot Type:
Creation Date:
Next Periodic Str DT:
TSSA Base Sched Cycle 2:
TSSAMax Hazard Rank 1:
TSSA Risk Based Periodic Yn:
TSSA Volume of Directives:
TSSA Periodic Exempt:
TSSA Statutory Interval:
TSSA Recd Insp Interva:
TSSA Recd Tolerance:
TSSA Program Area:

Expired Date:
Max Hazard Rank:
Facility Location:
Facility Type:
Fuel Type 2:
Fuel Type 3:
Panam Related:
Panam Venue Nm:
External Identifier:
Item:
Piping Steel:
Piping Galvanized:
Tank Single Wall St:
Piping Underground:
Tank Underground:
Source:

Map Key	Number of Records	Direction/ Distance (m)	Elev/Diff (m)	Site	DB
TSSA Program Area 2:					
Description:		FS Propane Vehicle Conv Centre			
Original Source:		EXP			
Record Date:		Up to Mar 2012			
53	1 of 1	E/170.9	70.6 / 0.69	1568 Michael St. Ottawa ON K1B 3T7	EHS
Order No:		20001124001		Nearest Intersection: Newmarket St.	
Status:		C		Municipality: Carleton	
Report Type:		Complete Report		Client Prov/State: ON	
Report Date:		11/30/00		Search Radius (km): 0.25	
Date Received:		11/24/00		X: -75.626437	
Previous Site Name:				Y: 45.412039	
Lot/Building Size:		100' x 202' feet			
Additional Info Ordered:					
54	1 of 6	NE/174.2	67.9 / -2.00	MULTIDICK INC. 1506 MICHAEL STREET - AT THE BACK OTTAWA ON K1B 3S1	GEN
Generator No:		ON0990800			
SIC Code:		2819			
SIC Description:		OTHER COMM. PRINTING			
Approval Years:		88,89,90			
PO Box No:					
Country:					
Status:					
Co Admin:					
Choice of Contact:					
Phone No Admin:					
Contaminated Facility:					
MHSW Facility:					
<u>Detail(s)</u>					
Waste Class:		213			
Waste Class Name:		PETROLEUM DISTILLATES			
54	2 of 6	NE/174.2	67.9 / -2.00	MULTIDICK INC. 27-431 1506 MICHAEL STREET - AT THE BACK OTTAWA ON K1B 3S1	GEN
Generator No:		ON0990800			
SIC Code:		2819			
SIC Description:		OTHER COMM. PRINTING			
Approval Years:		92,93,94,95,96,97,98			
PO Box No:					
Country:					
Status:					
Co Admin:					
Choice of Contact:					
Phone No Admin:					
Contaminated Facility:					
MHSW Facility:					
<u>Detail(s)</u>					
Waste Class:		213			
Waste Class Name:		PETROLEUM DISTILLATES			

Map Key	Number of Records	Direction/ Distance (m)	Elev/Diff (m)	Site	DB
54	3 of 6	NE/174.2	67.9 / -2.00	PERCO LTD. 1506 MICHAEL STREET OTTAWA ON K1B 3S1	GEN
Generator No: ON1589300 SIC Code: 4119 SIC Description: OTHER IND. CONSTR. Approval Years: 92,93,96,97,98,99,00,01 PO Box No: Country: Status: Co Admin: Choice of Contact: Phone No Admin: Contaminated Facility: MHSW Facility:					
Detail(s)					
Waste Class: 213					
Waste Class Name: PETROLEUM DISTILLATES					
Waste Class: 252					
Waste Class Name: WASTE OILS & LUBRICANTS					
54	4 of 6	NE/174.2	67.9 / -2.00	PERCO LTD. 30-934 1506 MICHAEL STREET OTTAWA ON K1B 3S1	GEN
Generator No: ON1589300 SIC Code: 4119 SIC Description: OTHER IND. CONSTR. Approval Years: 94,95 PO Box No: Country: Status: Co Admin: Choice of Contact: Phone No Admin: Contaminated Facility: MHSW Facility:					
Detail(s)					
Waste Class: 252					
Waste Class Name: WASTE OILS & LUBRICANTS					
54	5 of 6	NE/174.2	67.9 / -2.00	1457927 Ontario Ltd. 1504 A Michael Street Ottawa K1B 3S1 CITY OF OTTAWA ON	EBR
EBR Registry No: 011-1832 Ministry Ref No: 9085-82QMJK Notice Type: Instrument Decision Notice Stage: Notice Date: January 17, 2011 Proposal Date: December 02, 2010 Year: 2010 Instrument Type: (EPA s. 9) - Approval for discharge into the natural environment other than water (i.e. Air) Off Instrument Name: Posted By:		Decision Posted: Exception Posted: Section: Act 1: Act 2: Site Location Map:			

Map Key	Number of Records	Direction/ Distance (m)	Elev/Diff (m)	Site	DB
Company Name: Site Address: Location Other: Proponent Name: Proponent Address: Comment Period: URL:		1457927 Ontario Ltd.			
		1504 A Michael Street, Ottawa Ontario, Canada K1B 3S1			
Site Location Details:					
1504 A Michael Street Ottawa K1B 3S1 CITY OF OTTAWA					
54	6 of 6	NE/174.2	67.9 / -2.00	1457927 Ontario Ltd. 1504A Michael St Ottawa ON K1B 3S1	ECA
Approval No: Approval Date: Status: Record Type: Link Source: SWP Area Name: Approval Type: Project Type: Business Name: Address: Full Address: Full PDF Link: PDF Site Location:		6440-8C7U39 2011-01-10 Approved ECA IDS Rideau Valley ECA-AIR AIR 1457927 Ontario Ltd. 1504A Michael St		MOE District: City: Longitude: Latitude: Geometry X: Geometry Y:	Ottawa -75.62826 45.414703
55	1 of 1	NE/174.3	67.9 / -2.00	1457927 Ontario Ltd. 1504A Michael St Ottawa ON	CA
Certificate #: Application Year: Issue Date: Approval Type: Status: Application Type: Client Name: Client Address: Client City: Client Postal Code: Project Description: Contaminants: Emission Control:		6440-8C7U39 2011 1/10/2011 Air Approved			
56	1 of 1	ENE/177.9	68.9 / -1.00	Door Corp. 1537 Michael St Ottawa ON K1B 3T3	SCT
Established: Plant Size (ft²): Employment:		9/1/1998			
--Details--					
Description: SIC/NAICS Code:		Metal Window and Door Manufacturing 332321			

Map Key	Number of Records	Direction/ Distance (m)	Elev/Diff (m)	Site	DB
Description:		Metal Window and Door Manufacturing			
SIC/NAICS Code:		332321			

57	1 of 1	WNW/187.3	69.9 / 0.00	ON	BORE
Borehole ID:	614985			Inclin FLG:	No
OGF ID:	215515927			SP Status:	Initial Entry
Status:				Surv Elev:	No
Type:	Borehole			Piezometer:	No
Use:				Primary Name:	
Completion Date:	APR-1967			Municipality:	
Static Water Level:				Lot:	
Primary Water Use:				Township:	
Sec. Water Use:				Latitude DD:	45.412972
Total Depth m:	-999			Longitude DD:	-75.631836
Depth Ref:	Ground Surface			UTM Zone:	18
Depth Elev:				Easting:	450561
Drill Method:				Northing:	5029022
Orig Ground Elev m:	68.6			Location Accuracy:	
Elev Reliabil Note:				Accuracy:	Not Applicable
DEM Ground Elev m:	69.9				
Concession:					
Location D:					
Survey D:					
Comments:					

Borehole Geology Stratum

Geology Stratum ID:	218400038			Mat Consistency:	Hard
Top Depth:	2.3			Material Moisture:	
Bottom Depth:	4			Material Texture:	
Material Color:	Brown			Non Geo Mat Type:	
Material 1:	Till			Geologic Formation:	
Material 2:	Sand			Geologic Group:	
Material 3:	Silt			Geologic Period:	
Material 4:				Depositional Gen:	
Gsc Material Description:					
Stratum Description:	TILL. BROWN,HARD.				
Geology Stratum ID:	218400039			Mat Consistency:	
Top Depth:	4			Material Moisture:	
Bottom Depth:				Material Texture:	
Material Color:	Grey			Non Geo Mat Type:	
Material 1:	Bedrock			Geologic Formation:	
Material 2:	Shale			Geologic Group:	
Material 3:				Geologic Period:	
Material 4:				Depositional Gen:	
Gsc Material Description:					
Stratum Description:	BEDROCK. GREY. WEATHERED. BEDROCK. BEDROCK. 00010 010 00075 015 0000001500050040 **Note: Many records provided by the department have a truncated [Stratum Description] field.				
Geology Stratum ID:	218400036			Mat Consistency:	
Top Depth:	0			Material Moisture:	
Bottom Depth:	.1			Material Texture:	
Material Color:				Non Geo Mat Type:	
Material 1:	Soil			Geologic Formation:	
Material 2:	Clay			Geologic Group:	
Material 3:				Geologic Period:	
Material 4:				Depositional Gen:	
Gsc Material Description:					
Stratum Description:	SOIL.				

Map Key	Number of Records	Direction/ Distance (m)	Elev/Diff (m)	Site	DB
Geology Stratum ID:	218400037			Mat Consistency:	Stiff
Top Depth:	.1			Material Moisture:	
Bottom Depth:	2.3			Material Texture:	
Material Color:				Non Geo Mat Type:	
Material 1:	Fill			Geologic Formation:	
Material 2:	Clay			Geologic Group:	
Material 3:				Geologic Period:	
Material 4:				Depositional Gen:	fill
Gsc Material Description:					
Stratum Description:	FILL. STIFF.				

Source

Source Type:	Data Survey	Source Appl:	Spatial/Tabular
Source Orig:	Geological Survey of Canada	Source Iden:	1
Source Date:	1956-1972	Scale or Res:	Varies
Confidence:		Horizontal:	NAD27
Observatio:		Verticalda:	Mean Average Sea Level
Source Name:	Urban Geology Automated Information System (UGAIS)		
Source Details:	File: OTTAWA2.txt RecordID: 074930 NTS_Sheet: 31G05G		
Confiden 1:			

Source List

Source Identifier:	1	Horizontal Datum:	NAD27
Source Type:	Data Survey	Vertical Datum:	Mean Average Sea Level
Source Date:	1956-1972	Projection Name:	Universal Transverse Mercator
Scale or Resolution:	Varies		
Source Name:	Urban Geology Automated Information System (UGAIS)		
Source Originators:	Geological Survey of Canada		

<u>58</u>	1 of 2	N/194.3	67.7 / -2.15	PERFORMANCE AUTO CARE 1477 TRIOLE ST OTTAWA ON K1B 3S4	AUWR
Headcode:	00096400				
Headcode Desc:	AUTOMOBILE PARTS & SUPPLIES-USED & REBUILT				
Phone:					
List Name:					
Description:					

<u>58</u>	2 of 2	N/194.3	67.7 / -2.15	PERFORMANCE AUTO CARE 1477 TRIOLE ST OTTAWA ON K1B3S4	AUWR
Headcode:	00098600				
Headcode Desc:	CAR WRECKING & RECYCLING				
Phone:	6137478668				
List Name:					
Description:					

<u>59</u>	1 of 1	NNW/195.6	68.9 / -0.96	1476 Triole Street Ottawa ON K1B 3S6	EHS
Order No:	20070222020				
Status:	C				
Report Type:	CAN - Complete Report				
Report Date:	3/5/2007				
Date Received:	2/22/2007				
Nearest Intersection:					
Municipality:					
Client Prov/State:					
Search Radius (km):	0.25				
X:	-75.630035				

Map Key	Number of Records	Direction/ Distance (m)	Elev/Diff (m)	Site	DB
Previous Site Name:				Y:	45.413717
Lot/Building Size:					
Additional Info Ordered:					

<u>60</u>	1 of 1	ENE/207.6	67.8 / -2.03	ON	BORE
Borehole ID:	614986			Inclin FLG:	No
OGF ID:	215515928			SP Status:	Initial Entry
Status:				Surv Elev:	No
Type:	Borehole			Piezometer:	No
Use:				Primary Name:	
Completion Date:	JUN-1967			Municipality:	
Static Water Level:				Lot:	
Primary Water Use:				Township:	
Sec. Water Use:				Latitude DD:	45.413091
Total Depth m:	-999			Longitude DD:	-75.626725
Depth Ref:	Ground Surface			UTM Zone:	18
Depth Elev:				Easting:	450961
Drill Method:				Northing:	5029032
Orig Ground Elev m:	67.1			Location Accuracy:	
Elev Reliabil Note:				Accuracy:	Not Applicable
DEM Ground Elev m:	68.6				
Concession:					
Location D:					
Survey D:					
Comments:					

Borehole Geology Stratum

Geology Stratum ID:	218400040	Mat Consistency:	
Top Depth:	0	Material Moisture:	
Bottom Depth:	1.2	Material Texture:	
Material Color:		Non Geo Mat Type:	
Material 1:	Fill	Geologic Formation:	
Material 2:		Geologic Group:	
Material 3:		Geologic Period:	
Material 4:		Depositional Gen:	fill
Gsc Material Description:			
Stratum Description:	FILL.		

Geology Stratum ID:	218400041	Mat Consistency:	
Top Depth:	1.2	Material Moisture:	
Bottom Depth:	1.5	Material Texture:	
Material Color:	Grey	Non Geo Mat Type:	
Material 1:	Soil	Geologic Formation:	
Material 2:	Clay	Geologic Group:	
Material 3:		Geologic Period:	
Material 4:		Depositional Gen:	
Gsc Material Description:			
Stratum Description:	SOIL. GREY.		

Geology Stratum ID:	218400043	Mat Consistency:	
Top Depth:	2.1	Material Moisture:	
Bottom Depth:		Material Texture:	
Material Color:	Grey	Non Geo Mat Type:	
Material 1:	Bedrock	Geologic Formation:	
Material 2:	Shale	Geologic Group:	
Material 3:		Geologic Period:	
Material 4:		Depositional Gen:	
Gsc Material Description:			
Stratum Description:	BEDROCK. GREY,WEATHERED. BEDROCK. BEDROCK. 00010 010 00075 015 000000150005004 **Note: Many records provided by the department have a truncated [Stratum Description] field.		

Map Key	Number of Records	Direction/ Distance (m)	Elev/Diff (m)	Site	DB
---------	-------------------	-------------------------	---------------	------	----

Geology Stratum ID: 218400042
Top Depth: 1.5
Bottom Depth: 2.1
Material Color: Brown
Material 1: Silt
Material 2: Clay
Material 3: Sand
Material 4:
Gsc Material Description:
Stratum Description: SILT. BROWN,FIRM.

Mat Consistency: Firm
Material Moisture:
Material Texture:
Non Geo Mat Type:
Geologic Formation:
Geologic Group:
Geologic Period:
Depositional Gen:

Source

Source Type: Data Survey
Source Orig: Geological Survey of Canada
Source Date: 1956-1972
Confidence:
Observatio:
Source Name: Urban Geology Automated Information System (UGAIS)
Source Details: File: OTTAWA2.txt RecordID: 074940 NTS_Sheet: 31G05G
Confiden 1:

Source Appl: Spatial/Tabular
Source Iden: 1
Scale or Res: Varies
Horizontal: NAD27
Verticalda: Mean Average Sea Level

Source List

Source Identifier: 1
Source Type: Data Survey
Source Date: 1956-1972
Scale or Resolution: Varies
Source Name: Urban Geology Automated Information System (UGAIS)
Source Originators: Geological Survey of Canada

Horizontal Datum: NAD27
Vertical Datum: Mean Average Sea Level
Projection Name: Universal Transverse Mercator

[61](#) 1 of 4 **E/208.9** **69.9 / 0.03** **1686737**
1555 Michael Street
Ottawa ON K1B 3T3 **GEN**

Generator No: ON8992167
SIC Code:
SIC Description:
Approval Years: As of Dec 2018
PO Box No:
Country: Canada
Status: Registered
Co Admin:
Choice of Contact:
Phone No Admin:
Contaminated Facility:
MHSW Facility:

Detail(s)

Waste Class: 251 L
Waste Class Name: Waste oils/sludges (petroleum based)

Waste Class: 252 L
Waste Class Name: Waste crankcase oils and lubricants

[61](#) 2 of 4 **E/208.9** **69.9 / 0.03** **1686737**
1555 Michael Street
Ottawa ON K1B 3T3 **GEN**

Generator No: ON8992167

Map Key	Number of Records	Direction/ Distance (m)	Elev/Diff (m)	Site	DB
SIC Code: SIC Description: Approval Years: As of Jul 2020 PO Box No: Country: Canada Status: Registered Co Admin: Choice of Contact: Phone No Admin: Contaminated Facility: MHSW Facility:					
<u>Detail(s)</u>					
Waste Class: 252 L Waste Class Name: Waste crankcase oils and lubricants Waste Class: 251 L Waste Class Name: Waste oils/sludges (petroleum based)					
61	3 of 4	E/208.9	69.9 / 0.03	1686737 1555 Michael Street Ottawa ON K1B 3T3	GEN
Generator No: ON8992167 SIC Code: SIC Description: Approval Years: As of Nov 2021 PO Box No: Country: Canada Status: Registered Co Admin: Choice of Contact: Phone No Admin: Contaminated Facility: MHSW Facility:					
<u>Detail(s)</u>					
Waste Class: 251 L Waste Class Name: Waste oils/sludges (petroleum based) Waste Class: 252 L Waste Class Name: Waste crankcase oils and lubricants					
61	4 of 4	E/208.9	69.9 / 0.03	J.R Lawn Maintenance & Snow Removal Inc. 1555 Michael Street Ottawa ON K1B 3T3	GEN
Generator No: ON8992167 SIC Code: SIC Description: Approval Years: As of Oct 2022 PO Box No: Country: Canada Status: Registered Co Admin: Choice of Contact: Phone No Admin: Contaminated Facility: MHSW Facility:					

Map Key	Number of Records	Direction/ Distance (m)	Elev/Diff (m)	Site	DB
<u>Detail(s)</u>					
Waste Class:		252 L			
Waste Class Name:		WASTE OILS & LUBRICANTS			
Waste Class:		251 L			
Waste Class Name:		OIL SKIMMINGS & SLUDGES			
62	1 of 7	NW/209.9	68.9 / -1.03	SOULARD RENTALS LTD. 1485 ST-LAURENT BLVD OTTAWA ON K1G 3Z9	GEN
Generator No:		ON2389000			
SIC Code:					
SIC Description:					
Approval Years:		02,03,04			
PO Box No:					
Country:					
Status:					
Co Admin:					
Choice of Contact:					
Phone No Admin:					
Contaminated Facility:					
MHSW Facility:					
<u>Detail(s)</u>					
Waste Class:		213			
Waste Class Name:		PETROLEUM DISTILLATES			
Waste Class:		252			
Waste Class Name:		WASTE OILS & LUBRICANTS			
62	2 of 7	NW/209.9	68.9 / -1.03	Scaffex Inc 1485 St Laurent Blvd 2nd Floor Ottawa ON K1G 3Z9	GEN
Generator No:		ON6987025			
SIC Code:		236110			
SIC Description:		RESIDENTIAL BUILDING CONSTRUCTION			
Approval Years:		2016			
PO Box No:					
Country:		Canada			
Status:					
Co Admin:					
Choice of Contact:		CO_OFFICIAL			
Phone No Admin:					
Contaminated Facility:		No			
MHSW Facility:		No			
<u>Detail(s)</u>					
Waste Class:		212			
Waste Class Name:		ALIPHATIC SOLVENTS			
Waste Class:		211			
Waste Class Name:		AROMATIC SOLVENTS			
Waste Class:		221			
Waste Class Name:		LIGHT FUELS			
Waste Class:		252			
Waste Class Name:		WASTE OILS & LUBRICANTS			

Map Key	Number of Records	Direction/ Distance (m)	Elev/Diff (m)	Site	DB
62	3 of 7	NW/209.9	68.9 / -1.03	Scaffex Inc 1485 St Laurent Blvd 2nd Floor Ottawa ON K1G 3Z9	GEN
Generator No: SIC Code: SIC Description: Approval Years: PO Box No: Country: Status: Co Admin: Choice of Contact: Phone No Admin: Contaminated Facility: MHSW Facility:		ON6987025 As of Dec 2018 Canada Registered			
<u>Detail(s)</u>					
Waste Class:		211 I			
Waste Class Name:		Aromatic solvents and residues			
Waste Class:		212 L			
Waste Class Name:		Aliphatic solvents and residues			
Waste Class:		221 I			
Waste Class Name:		Light fuels			
Waste Class:		252 T			
Waste Class Name:		Waste crankcase oils and lubricants			
62	4 of 7	NW/209.9	68.9 / -1.03	1485 St Laurent Blvd Ottawa ON K1G 3Z9	EHS
Order No: Status: Report Type: Report Date: Date Received: Previous Site Name: Lot/Building Size: Additional Info Ordered:		20181214100 C Standard Report 20-DEC-18 14-DEC-18		Nearest Intersection: Municipality: Client Prov/State: Search Radius (km): X: Y:	
				ON .25 -75.630802 45.413658	
62	5 of 7	NW/209.9	68.9 / -1.03	SCAFFEX Inc 1485 St Laurent Blvd Ottawa ON K1G 3Z9	GEN
Generator No: SIC Code: SIC Description: Approval Years: PO Box No: Country: Status: Co Admin: Choice of Contact: Phone No Admin: Contaminated Facility: MHSW Facility:		ON6987025 As of Jul 2020 Canada Registered			

Map Key	Number of Records	Direction/ Distance (m)	Elev/Diff (m)	Site	DB
<u>Detail(s)</u>					
Waste Class:		212 L			
Waste Class Name:		Aliphatic solvents and residues			
Waste Class:		221 I			
Waste Class Name:		Light fuels			
Waste Class:		252 T			
Waste Class Name:		Waste crankcase oils and lubricants			
Waste Class:		211 I			
Waste Class Name:		Aromatic solvents and residues			

62	6 of 7	NW/209.9	68.9 / -1.03	SCAFFEX Inc 1485 St Laurent Blvd Ottawa ON K1G 3Z9	GEN
Generator No:		ON6987025			
SIC Code:					
SIC Description:					
Approval Years:		As of Nov 2021			
PO Box No:					
Country:		Canada			
Status:		Registered			
Co Admin:					
Choice of Contact:					
Phone No Admin:					
Contaminated Facility:					
MHSW Facility:					

<u>Detail(s)</u>					
Waste Class:		221 I			
Waste Class Name:		Light fuels			
Waste Class:		252 L			
Waste Class Name:		Waste crankcase oils and lubricants			
Waste Class:		211 I			
Waste Class Name:		Aromatic solvents and residues			
Waste Class:		212 L			
Waste Class Name:		Aliphatic solvents and residues			
Waste Class:		252 T			
Waste Class Name:		Waste crankcase oils and lubricants			

62	7 of 7	NW/209.9	68.9 / -1.03	SCAFFEX Inc 1485 St Laurent Blvd Ottawa ON K1G 3Z9	GEN
Generator No:		ON6987025			
SIC Code:					
SIC Description:					
Approval Years:		As of Oct 2022			
PO Box No:					
Country:		Canada			
Status:		Registered			
Co Admin:					
Choice of Contact:					
Phone No Admin:					
Contaminated Facility:					

Map Key	Number of Records	Direction/ Distance (m)	Elev/Diff (m)	Site	DB
MHSW Facility:					
<u>Detail(s)</u>					
Waste Class:		252 L			
Waste Class Name:		WASTE OILS & LUBRICANTS			
Waste Class:		212 L			
Waste Class Name:		ALIPHATIC SOLVENTS			
Waste Class:		252 T			
Waste Class Name:		WASTE OILS & LUBRICANTS			
Waste Class:		221 I			
Waste Class Name:		LIGHT FUELS			
Waste Class:		211 I			
Waste Class Name:		AROMATIC SOLVENTS			
63	1 of 6	NNE/210.4	66.9 / -2.93	1500 Michael Street Ottawa ON K1B 3S1	CA
Certificate #:		9174-54FMQJ			
Application Year:		01			
Issue Date:		12/10/01			
Approval Type:		Industrial sewage			
Status:		Approved			
Application Type:		New Certificate of Approval			
Client Name:		Scaffold Fast Ottawa Inc.			
Client Address:		385 Bells Street			
Client City:		Ottawa			
Client Postal Code:		K1S 4K3			
Project Description:		Construction for a Storm Water Management Facility for the future location of a warehouse which, will be located on commercial property.			
Contaminants:					
Emission Control:					
63	2 of 6	NNE/210.4	66.9 / -2.93	Scaffold Fast Ottawa Inc. 1500 Michael Street Ottawa ON K1S 4K3	ECA
Approval No:		9174-54FMQJ		MOE District:	Ottawa
Approval Date:		2001-12-10		City:	
Status:		Approved		Longitude:	-75.62831
Record Type:		ECA		Latitude:	45.41399
Link Source:		IDS		Geometry X:	
SWP Area Name:		Rideau Valley		Geometry Y:	
Approval Type:		ECA-INDUSTRIAL SEWAGE WORKS			
Project Type:		INDUSTRIAL SEWAGE WORKS			
Business Name:		Scaffold Fast Ottawa Inc.			
Address:		1500 Michael Street			
Full Address:					
Full PDF Link:		https://www.accessenvironment.ene.gov.on.ca/instruments/5121-54BSNP-14.pdf			
PDF Site Location:					
63	3 of 6	NNE/210.4	66.9 / -2.93	Scaffold Fast 1500 Michael st ottawa ON K1B 3S1	GEN
Generator No:		ON2810340			
SIC Code:					

Map Key	Number of Records	Direction/ Distance (m)	Elev/Diff (m)	Site	DB
SIC Description: Approval Years: As of Dec 2018 PO Box No: Country: Canada Status: Registered Co Admin: Choice of Contact: Phone No Admin: Contaminated Facility: MHSW Facility:					
<u>Detail(s)</u>					
Waste Class: 213 L Waste Class Name: Petroleum distillates Waste Class: 213 T Waste Class Name: Petroleum distillates					
63	4 of 6	NNE/210.4	66.9 / -2.93	Scaffold Fast 1500 Michael st ottawa ON K1B 3S1	GEN
Generator No: ON2810340 SIC Code: SIC Description: Approval Years: As of Jul 2020 PO Box No: Country: Canada Status: Registered Co Admin: Choice of Contact: Phone No Admin: Contaminated Facility: MHSW Facility:					
<u>Detail(s)</u>					
Waste Class: 213 T Waste Class Name: Petroleum distillates Waste Class: 213 L Waste Class Name: Petroleum distillates					
63	5 of 6	NNE/210.4	66.9 / -2.93	Scaffold Fast 1500 Michael st ottawa ON K1B 3S1	GEN
Generator No: ON2810340 SIC Code: SIC Description: Approval Years: As of Nov 2021 PO Box No: Country: Canada Status: Registered Co Admin: Choice of Contact: Phone No Admin: Contaminated Facility: MHSW Facility:					
<u>Detail(s)</u>					

Map Key	Number of Records	Direction/ Distance (m)	Elev/Diff (m)	Site	DB
Waste Class:		213 L			
Waste Class Name:		Petroleum distillates			
Waste Class:		213 T			
Waste Class Name:		Petroleum distillates			
63	6 of 6	NNE/210.4	66.9 / -2.93	Scaffold Fast 1500 Michael st ottawa ON K1B 3S1	GEN
Generator No:		ON2810340			
SIC Code:					
SIC Description:					
Approval Years:		As of Oct 2022			
PO Box No:					
Country:		Canada			
Status:		Registered			
Co Admin:					
Choice of Contact:					
Phone No Admin:					
Contaminated Facility:					
MHSW Facility:					
<u>Detail(s)</u>					
Waste Class:		213 T			
Waste Class Name:		PETROLEUM DISTILLATES			
Waste Class:		213 L			
Waste Class Name:		PETROLEUM DISTILLATES			
64	1 of 3	ENE/212.2	68.9 / -1.00	PORTERS HOUSE OF EMBROIDERY 1533 MICHAEL ST OTTAWA ON K1B 3T3	SCT
Established:		1996			
Plant Size (ft²):		0			
Employment:		6			
<u>--Details--</u>					
Description:		All Other Textile Product Mills			
SIC/NAICS Code:		314990			
64	2 of 3	ENE/212.2	68.9 / -1.00	Porters House Of Embroidery Inc. 1533 Michael St Ottawa ON K1B 3T3	SCT
Established:		1996			
Plant Size (ft²):					
Employment:		6			
64	3 of 3	ENE/212.2	68.9 / -1.00	Porter's House of Embroidery 1533 Michael St Ottawa ON K1B 3T3	SCT
Established:		01-AUG-96			
Plant Size (ft²):					
Employment:					

Map Key	Number of Records	Direction/ Distance (m)	Elev/Diff (m)	Site	DB
--Details--					
Description:		All Other Textile Product Mills			
SIC/NAICS Code:		314990			
65	1 of 12	ESE/216.1	70.9 / 1.00	1580 Michael Street Ottawa ON K1B 3T7	EHS
Order No:		20051110031		Nearest Intersection:	
Status:		C		Municipality:	
Report Type:		Site Report		Client Prov/State: ON	
Report Date:		11/14/2005		Search Radius (km): 0.25	
Date Received:		11/10/2005		X: -75.626515	
Previous Site Name:				Y: 45.410787	
Lot/Building Size:					
Additional Info Ordered:					
65	2 of 12	ESE/216.1	70.9 / 1.00	ABD Ironworld 1580 Michael St Suite B Ottawa ON K1B 3T7	SCT
Established:		1996			
Plant Size (ft²):					
Employment:					
--Details--					
Description:		Other Ornamental and Architectural Metal Products Manufacturing			
SIC/NAICS Code:		332329			
65	3 of 12	ESE/216.1	70.9 / 1.00	1580 Michael Street Ottawa ON K1B 3T7	EHS
Order No:		20100511001		Nearest Intersection:	
Status:		C		Municipality:	
Report Type:		Custom Report		Client Prov/State: ON	
Report Date:		5/17/2010		Search Radius (km): 0.25	
Date Received:		5/11/2010		X: -75.626425	
Previous Site Name:				Y: 45.410837	
Lot/Building Size:					
Additional Info Ordered:					
65	4 of 12	ESE/216.1	70.9 / 1.00	Cannon Hygiene Canada Limited Ottawa ON L3R 9T5	WDS
Approval No:		8722-7NSQZA		Total Area (ha):	
Mob Unit Cert No:				Landfill Cap (m³):	
EBR Registry No:				Transfer Area (ha):	
Status:		Amended		Transfer Cap (m³):	
Facility Type:				Transfer Cert No:	
Record Type:		ECA		Inciner. Area (ha):	
Link Source:		IDS		Inciner. Cap (t):	
Project Type:		WASTE DISPOSAL SITES		Process Area (m³):	
Application Status:				Process Cap (m³/d):	
Issue Date:		2009-03-04		Process Vol (m³):	
Input Date:				Process Feed (m³):	
Date Received:				Site Concession:	

Map Key	Number of Records	Direction/ Distance (m)	Elev/Diff (m)	Site	DB
Est Closure Date: Mobile Capacity: Mobile Units: Mobile Description: Prop City: Prop Postal: Prop Phone: Serial Link: Approval Type: Proponent: Prop Address: Proponent County/District: Full Address: Site Lot: Waste Class Code: Waste Class: Waste Type: Waste Type Other: Waste Description: Landfill Monitoring: Landfill Ctrl Type: Site Closing Description: Project Description: Municipalities Served: Approval Description: Other Approvals/Permits: PDF URL: PDF Site Location:				Site Region/County: SWP Area Name: Rideau Valley MOE District: Ottawa District Office: Latitude: 45.410667 Longitude: -75.626396 Geometry X: Geometry Y:	
		ECA-WASTE DISPOSAL SITES			
				https://www.accessenvironment.ene.gov.on.ca/instruments/1015-7KVK7K-14.pdf	

65	5 of 12	ESE/216.1	70.9 / 1.00	Cannon Hygiene Canada Limited 1580 Michael St 1580 Michael Street Lot Part 27, Concession 20F City of Ottawa Ottawa ON L3R 9T5	WDS
Approval No: 8722-7NSQZA Mob Unit Cert No: EBR Registry No: Status: Approved Facility Type: Record Type: ECA Link Source: IDS Project Type: WASTE DISPOSAL SITES Application Status: Issue Date: 2012-05-25 Input Date: Date Received: Est Closure Date: Mobile Capacity: Mobile Units: Mobile Description: Prop City: Prop Postal: Prop Phone: Serial Link: Approval Type: Proponent: Prop Address: Proponent County/District: Full Address: Site Lot: Waste Class Code: Waste Class: Waste Type: Waste Type Other:				Total Area (ha): Landfill Cap (m³): Transfer Area (ha): Transfer Cap (m³): Transfer Cert No: Inciner. Area (ha): Inciner. Cap (t): Process Area (m³): Process Cap (m³/d): Process Vol (m³): Process Feed (m³): Site Concession: Site Region/County: SWP Area Name: Rideau Valley MOE District: Ottawa District Office: Latitude: 45.410667 Longitude: -75.626396 Geometry X: Geometry Y:	
		ECA-WASTE DISPOSAL SITES		1580 Michael St 1580 Michael Street Lot Part 27, Concession 20F City of Ottawa	

Map Key	Number of Records	Direction/ Distance (m)	Elev/Diff (m)	Site	DB
Waste Description: Landfill Monitoring: Landfill Ctrl Type: Site Closing Description: Project Description: Municipalities Served: Approval Description: Other Approvals/Permits: PDF URL: https://www.accessenvironment.ene.gov.on.ca/instruments/5787-8MMPR2-14.pdf PDF Site Location:					

65	6 of 12	ESE/216.1	70.9 / 1.00	Cannon Hygiene Canada Limited 1580 Michael Street Unit C Ottawa ON	GEN
Generator No: ON9502841 SIC Code: 561799 SIC Description: ALL OTHER SERVICES TO BUILDINGS AND DWELLINGS Approval Years: 2013 PO Box No: Country: Status: Co Admin: Choice of Contact: Phone No Admin: Contaminated Facility: MHSW Facility:					

Detail(s)

Waste Class: 312
Waste Class Name: PATHOLOGICAL WASTES

65	7 of 12	ESE/216.1	70.9 / 1.00	Hygiene Lp 1580 Michael Street Unit C Ottawa ON K1B3T7	GEN
Generator No: ON9502841 SIC Code: 561799 SIC Description: ALL OTHER SERVICES TO BUILDINGS AND DWELLINGS Approval Years: 2016 PO Box No: Country: Canada Status: Co Admin: Keith A Martelock Choice of Contact: CO_OFFICIAL Phone No Admin: 613-741-0370 Ext. Contaminated Facility: No MHSW Facility: No					

Detail(s)

Waste Class: 312
Waste Class Name: PATHOLOGICAL WASTES

65	8 of 12	ESE/216.1	70.9 / 1.00	Cannon Hygiene Canada Limited 1580 Michael Street Unit C Ottawa ON K1B3T7	GEN
Generator No: ON9502841 SIC Code: 561799					

Map Key	Number of Records	Direction/ Distance (m)	Elev/Diff (m)	Site	DB
SIC Description: Approval Years: PO Box No: Country: Status: Co Admin: Choice of Contact: Phone No Admin: Contaminated Facility: MHSW Facility:		ALL OTHER SERVICES TO BUILDINGS AND DWELLINGS 2015 Canada Keith A Martelock CO_OFFICIAL 613-741-0370 Ext. No No			
<u>Detail(s)</u>					
Waste Class: Waste Class Name:		312 PATHOLOGICAL WASTES			
65	9 of 12	ESE/216.1	70.9 / 1.00	Cannon Hygiene Canada Limited 1580 Michael Street Unit C Ottawa ON K1B3T7	GEN
Generator No: SIC Code: SIC Description: Approval Years: PO Box No: Country: Status: Co Admin: Choice of Contact: Phone No Admin: Contaminated Facility: MHSW Facility:		ON9502841 561799 ALL OTHER SERVICES TO BUILDINGS AND DWELLINGS 2014 Canada CO_OFFICIAL No No			
<u>Detail(s)</u>					
Waste Class: Waste Class Name:		312 PATHOLOGICAL WASTES			
65	10 of 12	ESE/216.1	70.9 / 1.00	Hygiene Lp Ottawa 1580 Michael Street Unit C Ottawa ON K1B3T7	GEN
Generator No: SIC Code: SIC Description: Approval Years: PO Box No: Country: Status: Co Admin: Choice of Contact: Phone No Admin: Contaminated Facility: MHSW Facility:		ON9502841 As of Dec 2018 Canada Registered			
<u>Detail(s)</u>					
Waste Class: Waste Class Name:		312 P Pathological wastes			

Map Key	Number of Records	Direction/ Distance (m)	Elev/Diff (m)	Site	DB
65	11 of 12	ESE/216.1	70.9 / 1.00	Citron Hygiene GP Inc. as the general partner for and on behalf of Citron Hygiene LP 1580 Michael St Lot Part 27, Concession 20F Ottawa ON L3R 3L5	WDS
Approval No: 8722-7NSQZA Mob Unit Cert No: EBR Registry No: Status: Approved Facility Type: Record Type: ECA Link Source: IDS Project Type: WASTE DISPOSAL SITES Application Status: Issue Date: 2017-10-16 Input Date: Date Received: Est Closure Date: Mobile Capacity: Mobile Units: Mobile Description: Prop City: Prop Postal: Prop Phone: Serial Link: Approval Type: ECA-WASTE DISPOSAL SITES Proponent: Prop Address: Proponent County/District: Full Address: 1580 Michael St Lot Part 27, Concession 20F Site Lot: Waste Class Code: Waste Class: Waste Type: Waste Type Other: Waste Description: Landfill Monitoring: Landfill Ctrl Type: Site Closing Description: Project Description: Municipalities Served: Approval Description: Other Approvals/Permits: PDF URL: https://www.accessenvironment.ene.gov.on.ca/instruments/5444-APVJP6-14.pdf PDF Site Location:		Total Area (ha): Landfill Cap (m³): Transfer Area (ha): Transfer Cap (m³): Transfer Cert No: Inciner. Area (ha): Inciner. Cap (t): Process Area (m³): Process Cap (m³/d): Process Vol (m³): Process Feed (m³): Site Concession: Site Region/County: Rideau Valley SWP Area Name: Ottawa MOE District: District Office: Latitude: 45.410667 Longitude: -75.626396 Geometry X: Geometry Y:			

65	12 of 12	ESE/216.1	70.9 / 1.00	Hygiene Lp Ottawa 1580 Michael Street Unit C Ottawa ON K1B3T7	GEN
Generator No: ON9502841 SIC Code: SIC Description: Approval Years: As of Oct 2019 PO Box No: Country: Canada Status: Registered Co Admin: Choice of Contact: Phone No Admin: Contaminated Facility: MHSW Facility:					

Map Key	Number of Records	Direction/ Distance (m)	Elev/Diff (m)	Site	DB
---------	-------------------	----------------------------	------------------	------	----

Detail(s)

Waste Class: 312 P
Waste Class Name: Pathological wastes

66	1 of 1	N/217.2	67.9 / -2.01	ON	WWIS
Well ID:	7379124			Flowing (Y/N):	
Construction Date:				Flow Rate:	
Use 1st:				Data Entry Status:	Yes
Use 2nd:				Data Src:	
Final Well Status:				Date Received:	27-Jan-2021 00:00:00
Water Type:				Selected Flag:	TRUE
Casing Material:				Abandonment Rec:	
Audit No:	Z343197			Contractor:	7241
Tag:	A303038			Form Version:	7
Constructn Method:				Owner:	
Elevation (m):				County:	OTTAWA-CARLETON
Elevatn Reliabilty:				Lot:	
Depth to Bedrock:				Concession:	
Well Depth:				Concession Name:	
Overburden/Bedrock:				Easting NAD83:	
Pump Rate:				Northing NAD83:	
Static Water Level:				Zone:	
Clear/Cloudy:				UTM Reliability:	
Municipality:	GLOUCESTER TOWNSHIP				
Site Info:					

Bore Hole Information

Bore Hole ID:	1008615550	Elevation:	
DP2BR:		Elevrc:	
Spatial Status:		Zone:	18
Code OB:		East83:	450777.00
Code OB Desc:		North83:	5029142.00
Open Hole:		Org CS:	UTM83
Cluster Kind:		UTMRC:	4
Date Completed:	07-Dec-2020 00:00:00	UTMRC Desc:	margin of error : 30 m - 100 m
Remarks:		Location Method:	wwr
Loc Method Desc:	on Water Well Record		
Elevrc Desc:			
Location Source Date:			
Improvement Location Source:			
Improvement Location Method:			
Source Revision Comment:			
Supplier Comment:			

Links

Bore Hole ID:	1008615550	Tag No:	A303038
Depth M:		Contractor:	7241
Year Completed:	2020	Path:	7377379124.pdf
Well Completed Dt:	2020/12/07	Latitude:	45.4140658558966
Audit No:	Z343197	Longitude:	-75.6290837897045

67	1 of 9	ENE/218.9	69.2 / -0.69	RIDALCO INDUSTRIES INC 1551 MICHAEL ST OTTAWA ON K1B 3T4	SCT
Established:	1946				
Plant Size (ft²):	20000				

Map Key	Number of Records	Direction/ Distance (m)	Elev/Diff (m)	Site	DB
Employment:		17			
--Details--					
Description:		FABRICATED PIPE AND PIPE FITTINGS			
SIC/NAICS Code:		3498			
Description:		SERVICE INDUSTRY MACHINERY, NOT ELSEWHERE CLASSIFIED			
SIC/NAICS Code:		3589			
Description:		LABORATORY APPARATUS AND FURNITURE			
SIC/NAICS Code:		3821			
Description:		SHEET METAL WORK			
SIC/NAICS Code:		3444			
Description:		METAL STAMPINGS, NOT ELSEWHERE CLASSIFIED			
SIC/NAICS Code:		3469			
67	2 of 9	ENE/218.9	69.2 / -0.69	Ridalco Industries Inc. 1551 Michael St Ottawa ON K1B 3T4	SCT
Established:		01-JUL-46			
Plant Size (ft²):		20000			
Employment:					
--Details--					
Description:		Other Ornamental and Architectural Metal Product Manufacturing			
SIC/NAICS Code:		332329			
Description:		All Other Miscellaneous Fabricated Metal Product Manufacturing			
SIC/NAICS Code:		332999			
Description:		Commercial and Service Industry Machinery Manufacturing			
SIC/NAICS Code:		333310			
Description:		Showcase, Partition, Shelving and Locker Manufacturing			
SIC/NAICS Code:		337215			
Description:		Institutional Furniture Manufacturing			
SIC/NAICS Code:		337127			
Description:		Commercial and Service Industry Machinery Manufacturing			
SIC/NAICS Code:		333310			
67	3 of 9	ENE/218.9	69.2 / -0.69	VITAL CAR & TRUCK RUSTPROOFING (OTTAWA 1984) LTD. 1551 MICHAEL STREET, UNIT 3 OTTAWA ON K1B 3T4	GEN
Generator No:		ON0299601			
SIC Code:		6399			
SIC Description:		OTHER VEH. SERVICES			
Approval Years:		90,92,93,97			
PO Box No:					
Country:					
Status:					
Co Admin:					
Choice of Contact:					
Phone No Admin:					
Contaminated Facility:					

Map Key	Number of Records	Direction/ Distance (m)	Elev/Diff (m)	Site	DB
MHSW Facility:					
<u>Detail(s)</u>					
Waste Class:		150			
Waste Class Name:		INERT INORGANIC WASTES			
Waste Class:		213			
Waste Class Name:		PETROLEUM DISTILLATES			
67	4 of 9	ENE/218.9	69.2 / -0.69	VITAL CAR & TRUCK RUSTPROOFING 40-265 (OTTAWA 1984) LTD. 1551 MICHAEL STREET, UNIT 3 OTTAWA ON K1B 3T4	GEN
Generator No:		ON0299601			
SIC Code:		6399			
SIC Description:		OTHER VEH. SERVICES			
Approval Years:		94,95,96			
PO Box No:					
Country:					
Status:					
Co Admin:					
Choice of Contact:					
Phone No Admin:					
Contaminated Facility:					
MHSW Facility:					
<u>Detail(s)</u>					
Waste Class:		150			
Waste Class Name:		INERT INORGANIC WASTES			
Waste Class:		213			
Waste Class Name:		PETROLEUM DISTILLATES			
67	5 of 9	ENE/218.9	69.2 / -0.69	VITAL CAR & TRUCK RUSTPROOFING 1551 MICHAEL STREET UNIT 3 OTTAWA ON K1B 3T4	GEN
Generator No:		ON0299601			
SIC Code:		6399			
SIC Description:		OTHER VEH. SERVICES			
Approval Years:		98,99,00,01,02,03,04			
PO Box No:					
Country:					
Status:					
Co Admin:					
Choice of Contact:					
Phone No Admin:					
Contaminated Facility:					
MHSW Facility:					
<u>Detail(s)</u>					
Waste Class:		150			
Waste Class Name:		INERT INORGANIC WASTES			
Waste Class:		213			
Waste Class Name:		PETROLEUM DISTILLATES			
Waste Class:		251			

Map Key	Number of Records	Direction/ Distance (m)	Elev/Diff (m)	Site	DB
Waste Class Name:		OIL SKIMMINGS & SLUDGES			
67	6 of 9	ENE/218.9	69.2 / -0.69	OTTAWA'S AUTO SOUND PLUS INC 1551 MICHAEL STREET, UNIT 3 OTTAWA ON K1B 3T4	GEN
Generator No:		ON2808459			
SIC Code:		811199			
SIC Description:		All Other Automotive Repair and Maintenance			
Approval Years:		05,06			
PO Box No:					
Country:					
Status:					
Co Admin:					
Choice of Contact:					
Phone No Admin:					
Contaminated Facility:					
MHSW Facility:					
<u>Detail(s)</u>					
Waste Class:		251			
Waste Class Name:		OIL SKIMMINGS & SLUDGES			
Waste Class:		146			
Waste Class Name:		OTHER SPECIFIED INORGANICS			
67	7 of 9	ENE/218.9	69.2 / -0.69	1551 Michael St Ottawa ON K1B3T4	EHS
Order No:		20160609105		Nearest Intersection:	
Status:		C		Municipality:	
Report Type:		Custom Report		Client Prov/State: ON	
Report Date:		17-JUN-16		Search Radius (km): .25	
Date Received:		09-JUN-16		X: -75.625897	
Previous Site Name:				Y: 45.412469	
Lot/Building Size:					
Additional Info Ordered:					
67	8 of 9	ENE/218.9	69.2 / -0.69	7631421 CANADA INC. 3-1551 Michael St Ottawa ON K1B 3T4	GEN
Generator No:		ON4889728			
SIC Code:		417210			
SIC Description:		CONSTRUCTION AND FORESTRY MACHINERY, EQUIPMENT AND SUPPLIES WHOLESALER-DISTRIBUTORS			
Approval Years:		2016			
PO Box No:					
Country:		Canada			
Status:					
Co Admin:					
Choice of Contact:		CO_OFFICIAL			
Phone No Admin:					
Contaminated Facility:		No			
MHSW Facility:		No			
<u>Detail(s)</u>					
Waste Class:		251			
Waste Class Name:		OIL SKIMMINGS & SLUDGES			

Map Key	Number of Records	Direction/ Distance (m)	Elev/Diff (m)	Site	DB
67	9 of 9	ENE/218.9	69.2 / -0.69	7631421 CANADA INC. 3-1551 Michael St Ottawa ON K1B 3T4	GEN
Generator No:		ON4889728			
SIC Code:		417210			
SIC Description:		CONSTRUCTION AND FORESTRY MACHINERY, EQUIPMENT AND SUPPLIES WHOLESALER-DISTRIBUTORS			
Approval Years:		2015			
PO Box No:					
Country:		Canada			
Status:					
Co Admin:					
Choice of Contact:		CO_OFFICIAL			
Phone No Admin:					
Contaminated Facility:		No			
MHSW Facility:		No			
Detail(s)					
Waste Class:		251			
Waste Class Name:		OIL SKIMMINGS & SLUDGES			
68	1 of 7	SE/220.0	69.9 / 0.00	1599 St. Laurent Boulevard Ottawa ON	EHS
Order No:		20140909020		Nearest Intersection:	
Status:		C		Municipality:	
Report Type:		Custom Report		Client Prov/State: ON	
Report Date:		10-SEP-14		Search Radius (km): .25	
Date Received:		09-SEP-14		X: -75.627384	
Previous Site Name:				Y: 45.409606	
Lot/Building Size:					
Additional Info Ordered:					
68	2 of 7	SE/220.0	69.9 / 0.00	Reimer World Properties Corp. 1599 St. Laurent Blvd Ottawa ON R3B 3K6	ECA
Approval No:		4217-A7GR2R		MOE District: Ottawa	
Approval Date:		2016-02-28		City:	
Status:		Approved		Longitude: -75.628174	
Record Type:		ECA		Latitude: 45.409706	
Link Source:		IDS		Geometry X:	
SWP Area Name:		Rideau Valley		Geometry Y:	
Approval Type:		ECA-INDUSTRIAL SEWAGE WORKS			
Project Type:		INDUSTRIAL SEWAGE WORKS			
Business Name:		Reimer World Properties Corp.			
Address:		1599 St. Laurent Blvd			
Full Address:					
Full PDF Link:		https://www.accessenvironment.ene.gov.on.ca/instruments/6679-A26RFK-14.pdf			
PDF Site Location:					
68	3 of 7	SE/220.0	69.9 / 0.00	Apex Motor Express 1599 St. Laurent Blvd. Ottawa ON K1G 1A1	GEN
Generator No:		ON7235914			
SIC Code:					

Map Key	Number of Records	Direction/ Distance (m)	Elev/Diff (m)	Site	DB
SIC Description: Approval Years: As of Dec 2018 PO Box No: Country: Canada Status: Registered Co Admin: Choice of Contact: Phone No Admin: Contaminated Facility: MHSW Facility:					
<u>Detail(s)</u>					
Waste Class: 252 L Waste Class Name: Waste crankcase oils and lubricants					
68	4 of 7	SE/220.0	69.9 / 0.00	Apex Motor Express 1599 St. Laurent Blvd. Ottawa ON K1G 1A1	GEN
Generator No: ON7235914 SIC Code: SIC Description: Approval Years: As of Jul 2020 PO Box No: Country: Canada Status: Registered Co Admin: Choice of Contact: Phone No Admin: Contaminated Facility: MHSW Facility:					
<u>Detail(s)</u>					
Waste Class: 252 L Waste Class Name: Waste crankcase oils and lubricants					
68	5 of 7	SE/220.0	69.9 / 0.00	Apex Motor Express 1599 St. Laurent Blvd. Ottawa ON K1G 1A1	GEN
Generator No: ON7235914 SIC Code: SIC Description: Approval Years: As of Nov 2021 PO Box No: Country: Canada Status: Registered Co Admin: Choice of Contact: Phone No Admin: Contaminated Facility: MHSW Facility:					
<u>Detail(s)</u>					
Waste Class: 252 L Waste Class Name: Waste crankcase oils and lubricants					

Map Key	Number of Records	Direction/ Distance (m)	Elev/Diff (m)	Site	DB
68	6 of 7	SE/220.0	69.9 / 0.00	ONLY-BADGER DAYLIGHTING INC 1599 St. Laurent Blvd Ottawa ON K1B 3T7	GEN
Generator No:		ON7458721			
SIC Code:					
SIC Description:					
Approval Years:		As of Nov 2021			
PO Box No:					
Country:		Canada			
Status:		Registered			
Co Admin:					
Choice of Contact:					
Phone No Admin:					
Contaminated Facility:					
MHSW Facility:					
<u>Detail(s)</u>					
Waste Class:		213 I			
Waste Class Name:		Petroleum distillates			
68	7 of 7	SE/220.0	69.9 / 0.00	Apex Motor Express 1599 St. Laurent Blvd. Ottawa ON K1G 1A1	GEN
Generator No:		ON7235914			
SIC Code:					
SIC Description:					
Approval Years:		As of Oct 2022			
PO Box No:					
Country:		Canada			
Status:		Registered			
Co Admin:					
Choice of Contact:					
Phone No Admin:					
Contaminated Facility:					
MHSW Facility:					
<u>Detail(s)</u>					
Waste Class:		252 L			
Waste Class Name:		WASTE OILS & LUBRICANTS			
69	1 of 1	N/224.1	67.8 / -2.03	ON	WWIS
Well ID:		7379123		Flowing (Y/N):	
Construction Date:				Flow Rate:	
Use 1st:				Data Entry Status: Yes	
Use 2nd:				Data Src:	
Final Well Status:				Date Received: 27-Jan-2021 00:00:00	
Water Type:				Selected Flag: TRUE	
Casing Material:				Abandonment Rec:	
Audit No:		Z343196		Contractor: 7241	
Tag:		A303039		Form Version: 7	
Constructn Method:				Owner:	
Elevation (m):				County: OTTAWA-CARLETON	
Elevatn Reliability:				Lot:	
Depth to Bedrock:				Concession:	
Well Depth:				Concession Name:	
Overburden/Bedrock:				Easting NAD83:	
Pump Rate:				Northing NAD83:	

Map Key	Number of Records	Direction/ Distance (m)	Elev/Diff (m)	Site	DB
Static Water Level: Clear/Cloudy: Municipality: Site Info:		GLOUCESTER TOWNSHIP		Zone: UTM Reliability:	
<u>Bore Hole Information</u>					
Bore Hole ID: DP2BR: Spatial Status: Code OB: Code OB Desc: Open Hole: Cluster Kind: Date Completed: Remarks: Loc Method Desc: Elevrc Desc: Location Source Date: Improvement Location Source: Improvement Location Method: Source Revision Comment: Supplier Comment:		1008615547 07-Dec-2020 00:00:00 on Water Well Record		Elevation: Elevrc: Zone: East83: North83: Org CS: UTMRC: UTMRC Desc: Location Method:	
				18 450741.00 5029145.00 UTM83 4 margin of error : 30 m - 100 m wwr	
<u>Links</u>					
Bore Hole ID: Depth M: Year Completed: Well Completed Dt: Audit No:		1008615547 2020 2020/12/07 Z343196		Tag No: Contractor: Path: Latitude: Longitude:	
				A303039 7241 737\7379123.pdf 45.4140903232813 -75.6295441519321	
<u>70</u>	1 of 1	W/224.5	69.9 / 0.00	ON	WWIS
Well ID: Construction Date: Use 1st: Use 2nd: Final Well Status: Water Type: Casing Material: Audit No: Tag: Constructn Method: Elevation (m): Elevatn Reliability: Depth to Bedrock: Well Depth: Overburden/Bedrock: Pump Rate: Static Water Level: Clear/Cloudy: Municipality: Site Info:		7375612 Z338232		Flowing (Y/N): Flow Rate: Data Entry Status: Data Src: Date Received: Selected Flag: Abandonment Rec: Contractor: Form Version: Owner: County: Lot: Concession: Concession Name: Easting NAD83: Northing NAD83: Zone: UTM Reliability:	
				Yes 11-Dec-2020 00:00:00 TRUE 7241 7 OTTAWA-CARLETON	
<u>Bore Hole Information</u>					
Bore Hole ID: DP2BR: Spatial Status: Code OB:		1008561619		Elevation: Elevrc: Zone: East83:	
				18 450479.00	

Map Key	Number of Records	Direction/ Distance (m)	Elev/Diff (m)	Site	DB
Code OB Desc: Open Hole: Cluster Kind: Date Completed: 19-Sep-2020 00:00:00 Remarks: Loc Method Desc: on Water Well Record Elevrc Desc: Location Source Date: Improvement Location Source: Improvement Location Method: Source Revision Comment: Supplier Comment:				North83: 5028953.00 Org CS: UTM83 UTMRC: 4 UTMRC Desc: margin of error : 30 m - 100 m Location Method: wwr	
Links					
Bore Hole ID: 1008561619 Depth M: Year Completed: 2020 Well Completed Dt: 2020/09/19 Audit No: Z338232				Tag No: Contractor: 7241 Path: Latitude: 45.4123436809359 Longitude: -75.6328730793078	
71	1 of 3	E/225.5	69.9 / 0.00	1569 Michael Street Ottawa ON K1B 3T3	EHS
Order No: 20050421016 Status: C Report Type: Report Date: 4/27/2005 Date Received: 4/21/2005 Previous Site Name: Lot/Building Size: Additional Info Ordered:				Nearest Intersection: Belfast Street Municipality: Client Prov/State: ON Search Radius (km): 0.25 X: -75.626096 Y: 45.411465	
71	2 of 3	E/225.5	69.9 / 0.00	Aluma Systems Inc. 1569 Michael St. Ottawa ON K1B 3T3	GEN
Generator No: ON3040499 SIC Code: 332999 SIC Description: All Other Miscellaneous Fabricated Metal Product Manufacturing Approval Years: 05,06,07,08 PO Box No: Country: Status: Co Admin: Choice of Contact: Phone No Admin: Contaminated Facility: MHSW Facility:					
Detail(s)					
Waste Class:		145			
Waste Class Name:		PAINT/PIGMENT/COATING RESIDUES			
Waste Class:		213			
Waste Class Name:		PETROLEUM DISTILLATES			
Waste Class:		251			
Waste Class Name:		OIL SKIMMINGS & SLUDGES			
Waste Class:		252			

Map Key	Number of Records	Direction/ Distance (m)	Elev/Diff (m)	Site	DB
Waste Class Name:		WASTE OILS & LUBRICANTS			
Waste Class:		263			
Waste Class Name:		ORGANIC LABORATORY CHEMICALS			

[71](#) 3 of 3 **E/225.5** **69.9 / 0.00** **Aluma Systems Inc.**
1569 Michael St.
Ottawa ON K1B 3T3 **GEN**

Generator No: ON3040499
SIC Code: 332999
SIC Description: All Other Miscellaneous Fabricated Metal Product Manufacturing
Approval Years: 2009
PO Box No:
Country:
Status:
Co Admin:
Choice of Contact:
Phone No Admin:
Contaminated Facility:
MHSW Facility:

Detail(s)

Waste Class: 145
Waste Class Name: PAINT/PIGMENT/COATING RESIDUES

Waste Class: 213
Waste Class Name: PETROLEUM DISTILLATES

Waste Class: 251
Waste Class Name: OIL SKIMMINGS & SLUDGES

Waste Class: 252
Waste Class Name: WASTE OILS & LUBRICANTS

Waste Class: 263
Waste Class Name: ORGANIC LABORATORY CHEMICALS

[72](#) 1 of 1 **NW/232.3** **69.9 / 0.00** **ON** **BORE**

Borehole ID:	614989	Inclin FLG:	No
OGF ID:	215515931	SP Status:	Initial Entry
Status:		Surv Elev:	No
Type:	Borehole	Piezometer:	No
Use:		Primary Name:	
Completion Date:	OCT-1970	Municipality:	
Static Water Level:		Lot:	
Primary Water Use:		Township:	
Sec. Water Use:		Latitude DD:	45.413512
Total Depth m:	4.1	Longitude DD:	-75.631842
Depth Ref:	Ground Surface	UTM Zone:	18
Depth Elev:		Easting:	450561
Drill Method:		Northing:	5029082
Orig Ground Elev m:	64	Location Accuracy:	
Elev Reliabil Note:		Accuracy:	Not Applicable
DEM Ground Elev m:	70.4		
Concession:			
Location D:			
Survey D:			
Comments:			

Map Key	Number of Records	Direction/ Distance (m)	Elev/Diff (m)	Site	DB
<u>Borehole Geology Stratum</u>					
Geology Stratum ID:	218400056			Mat Consistency:	Compact
Top Depth:	2.4			Material Moisture:	
Bottom Depth:	4.1			Material Texture:	
Material Color:	Grey			Non Geo Mat Type:	
Material 1:	Silt			Geologic Formation:	
Material 2:	Sand			Geologic Group:	
Material 3:	Till			Geologic Period:	
Material 4:				Depositional Gen:	
Gsc Material Description:					
Stratum Description:	SILT. GREY,COMPACT,DENSE. 00005009000270150005500700080040000007000250095 00075 024 000				
	**Note: Many records provided by the department have a truncated [Stratum Description] field.				
Geology Stratum ID:	218400054			Mat Consistency:	Stiff
Top Depth:	.8			Material Moisture:	
Bottom Depth:	1.7			Material Texture:	
Material Color:	Brown			Non Geo Mat Type:	
Material 1:	Clay			Geologic Formation:	
Material 2:	Silt			Geologic Group:	
Material 3:	Peat			Geologic Period:	
Material 4:				Depositional Gen:	
Gsc Material Description:					
Stratum Description:	CLAY. GREY,BROWN,VERY STIFF.				
Geology Stratum ID:	218400053			Mat Consistency:	Loose
Top Depth:	.2			Material Moisture:	
Bottom Depth:	.8			Material Texture:	
Material Color:	Brown			Non Geo Mat Type:	
Material 1:				Geologic Formation:	
Material 2:	Sand			Geologic Group:	
Material 3:	Silt			Geologic Period:	
Material 4:	Gravel			Depositional Gen:	
Gsc Material Description:					
Stratum Description:	ARTIFICIAL. BROWN,LOOSE.				
Geology Stratum ID:	218400055			Mat Consistency:	Loose
Top Depth:	1.7			Material Moisture:	
Bottom Depth:	2.4			Material Texture:	
Material Color:	Brown			Non Geo Mat Type:	
Material 1:	Silt			Geologic Formation:	
Material 2:	Sand			Geologic Group:	
Material 3:				Geologic Period:	
Material 4:				Depositional Gen:	
Gsc Material Description:					
Stratum Description:	SILT. GREY,BROWN,LOOSE.				
Geology Stratum ID:	218400052			Mat Consistency:	
Top Depth:	0			Material Moisture:	
Bottom Depth:	.2			Material Texture:	
Material Color:				Non Geo Mat Type:	
Material 1:	Unknown			Geologic Formation:	
Material 2:	Soil			Geologic Group:	
Material 3:				Geologic Period:	
Material 4:				Depositional Gen:	
Gsc Material Description:					
Stratum Description:	UNSPECIFIED.				
<u>Source</u>					
Source Type:	Data Survey			Source Appl:	Spatial/Tabular
Source Orig:	Geological Survey of Canada			Source Iden:	1
Source Date:	1956-1972			Scale or Res:	Varies
Confidence:	H			Horizontal:	NAD27
Observatio:				Verticalda:	Mean Average Sea Level

Map Key	Number of Records	Direction/ Distance (m)	Elev/Diff (m)	Site	DB
Source Name:		Urban Geology Automated Information System (UGAIS)			
Source Details:		File: OTTAWA2.txt RecordID: 074970 NTS_Sheet: 31G05G			
Confiden 1:		Logged by professional. Exact and complete description of material and properties.			
Source List					
Source Identifier:	1			Horizontal Datum:	NAD27
Source Type:	Data Survey			Vertical Datum:	Mean Average Sea Level
Source Date:	1956-1972			Projection Name:	Universal Transverse Mercator
Scale or Resolution:	Varies				
Source Name:	Urban Geology Automated Information System (UGAIS)				
Source Originators:	Geological Survey of Canada				
73	1 of 44	ENE/237.4	67.8 / -2.03	RYDER TRUCK RENTAL CANADA LTD HEAD OFFICE 1515 MICHAEL ST OTTAWA ON K1B 4T3	PRT
Location ID:	11015				
Type:	private				
Expiry Date:					
Capacity (L):	136380.00				
Licence #:	0001035082				
73	2 of 44	ENE/237.4	67.8 / -2.03	RYDER TRUCK RENTAL CANADA LTD HEAD OFFICE 1515 MICHAEL ST OTTAWA ON K1B4T3	PRT
Location ID:	11015				
Type:	retail				
Expiry Date:					
Capacity (L):	136380				
Licence #:	0001026031				
73	3 of 44	ENE/237.4	67.8 / -2.03	RYDER TRUCK RENTAL CANADA LTD HEAD OFFICE 1515 MICHAEL ST OTTAWA ON K1B4T3	PRT
Location ID:	11015				
Type:	retail				
Expiry Date:	1993-11-30				
Capacity (L):	0				
Licence #:	0021904001				
73	4 of 44	ENE/237.4	67.8 / -2.03	1515 MICHAEL ST. OTTAWA ON	PRT
Location ID:	11016				
Type:	retail				
Expiry Date:					
Capacity (L):					
Licence #:					
73	5 of 44	ENE/237.4	67.8 / -2.03	RYDER TRUCK RENTAL CANADA LTD. AT RYDER TRUCK RENTALS AT 1515 MICHAEL	SPL

Map Key	Number of Records	Direction/ Distance (m)	Elev/Diff (m)	Site	DB
				ST. MOTOR VEHICLE (OPERATING FLUID) OTTAWA CITY ON K1B 4T3	
Ref No:	122622			Contaminant Qty:	
Site No:				Nature of Damage:	
Incident Dt:	1/17/1996			Discharger Report:	
Year:				Material Group:	
Incident Cause:	CONTAINER OVERFLOW			Health/Env Conseq:	
Incident Event:				Agency Involved:	
Environment Impact:	NOT ANTICIPATED			Site Lot:	
Nature of Impact:				Site Conc:	
MOE Response:				Site Geo Ref Accu:	
Dt MOE Arvl on Scn:				Site Map Datum:	
MOE Reported Dt:	1/17/1996			Northing:	
Dt Document Closed:				Easting:	
Municipality No:	20101				
System Facility Address:					
Client Type:					
Call Report Location Geodata:					
Contaminant Code:					
Contaminant Name:					
Contaminant Limit 1:					
Contam Limit Freq 1:					
Contaminant UN No 1:					
Receiving Medium:	LAND				
Receiving Environment:					
Incident Reason:	EQUIPMENT FAILURE				
Incident Summary:	RYDER TRUCK RENTAL - 5 L OF DIESEL FUEL TO CEMENT WHEN FUELLING TRUCK.				
Site Region:					
Site Municipality:	OTTAWA CITY				
Activity Preceding Spill:					
Property 2nd Watershed:					
Property Tertiary Watershed:					
Sector Type:					
SAC Action Class:					
Source Type:					
Site County/District:					
Site Geo Ref Meth:					
Site District Office:					
Nearest Watercourse:					
Site Name:					
Site Address:					
Client Name:					

73	6 of 44	ENE/237.4	67.8 / -2.03	RYDER TRUCK RENTAL CANADA LTD. 1515 MICHAEL ST MOTOR VEHICLE (OPERATING FLUID) OTTAWA CITY ON K1B 4T3	SPL
--------------------	---------	-----------	--------------	--	-----

Ref No:	130458			Contaminant Qty:
Site No:				Nature of Damage:
Incident Dt:	8/13/1996			Discharger Report:
Year:				Material Group:
Incident Cause:	PIPE/HOSE LEAK			Health/Env Conseq:
Incident Event:				Agency Involved:
Environment Impact:	NOT ANTICIPATED			Site Lot:
Nature of Impact:				Site Conc:
MOE Response:				Site Geo Ref Accu:
Dt MOE Arvl on Scn:				Site Map Datum:
MOE Reported Dt:	8/13/1996			Northing:
Dt Document Closed:				Easting:
Municipality No:	20101			
System Facility Address:				
Client Type:				

Map Key	Number of Records	Direction/ Distance (m)	Elev/Diff (m)	Site	DB
Call Report Location Geodata:					
Contaminant Code:					
Contaminant Name:					
Contaminant Limit 1:					
Contam Limit Freq 1:					
Contaminant UN No 1:					
Receiving Medium: LAND					
Receiving Environment:					
Incident Reason: OVERSTRESS/OVERPRESSURE					
Incident Summary: RYDER TRUCK-50 L DIESEL TO CONCRETE FROM MV FUEL LINE RUPTURE.CLEANING.					
Site Region:					
Site Municipality: OTTAWA CITY					
Activity Preceding Spill:					
Property 2nd Watershed:					
Property Tertiary Watershed:					
Sector Type:					
SAC Action Class:					
Source Type:					
Site County/District:					
Site Geo Ref Meth:					
Site District Office:					
Nearest Watercourse:					
Site Name:					
Site Address:					
Client Name:					
73	7 of 44	ENE/237.4	67.8 / -2.03	RYDER TRUCK RENTAL CANADA LTD. RYDER CANADA, 1515 MICHAEL STREET, OTTAWA TRANSPORT TRUCK (CARGO) OTTAWA CITY ON K1B 4T3	SPL
Ref No: 231789					
Site No:					
Incident Dt: 7/12/2002					
Year:					
Incident Cause: PIPE/HOSE LEAK					
Incident Event:					
Environment Impact: POSSIBLE					
Nature of Impact: Soil contamination					
MOE Response:					
Dt MOE Arvl on Scn:					
MOE Reported Dt: 7/12/2002					
Dt Document Closed:					
Municipality No: 20107					
System Facility Address:					
Client Type:					
Call Report Location Geodata:					
Contaminant Code:					
Contaminant Name:					
Contaminant Limit 1:					
Contam Limit Freq 1:					
Contaminant UN No 1:					
Receiving Medium: LAND, WATER					
Receiving Environment:					
Incident Reason: MATERIAL FAILURE					
Incident Summary: RYDER CANADA--HYDRAULIC LINE ON TRUCK LEAKED 50L OIL TO GRND/DITCH.CLEANED					
Site Region:					
Site Municipality: OTTAWA CITY					
Activity Preceding Spill:					
Property 2nd Watershed:					
Property Tertiary Watershed:					
Sector Type:					
SAC Action Class:					
Source Type:					

Map Key	Number of Records	Direction/ Distance (m)	Elev/Diff (m)	Site	DB
Site County/District: Site Geo Ref Meth: Site District Office: Nearest Watercourse: Site Name: Site Address: Client Name:					

73	8 of 44	ENE/237.4	67.8 / -2.03	RYDER TRUCK RENTAL CANADA LIMITED 1515 MICHAEL ST. OTTAWA ON K1B 4T3	GEN
Generator No: SIC Code: SIC Description: Approval Years: PO Box No: Country: Status: Co Admin: Choice of Contact: Phone No Admin: Contaminated Facility: MHSW Facility:		ON0177618 4569 OTHER TRUCK./TRANS. 86,87			
Detail(s)					
Waste Class: Waste Class Name:		213 PETROLEUM DISTILLATES			
Waste Class: Waste Class Name:		252 WASTE OILS & LUBRICANTS			

73	9 of 44	ENE/237.4	67.8 / -2.03	RYDER TRUCK RENTAL CANADA LIMITED 1515 MICHAEL ST. OTTAWA ON K1B 4T3	GEN
Generator No: SIC Code: SIC Description: Approval Years: PO Box No: Country: Status: Co Admin: Choice of Contact: Phone No Admin: Contaminated Facility: MHSW Facility:		ON0177618 4569 OTHER TRUCK./TRANS. 88,89,90			
Detail(s)					
Waste Class: Waste Class Name:		211 AROMATIC SOLVENTS			
Waste Class: Waste Class Name:		213 PETROLEUM DISTILLATES			
Waste Class: Waste Class Name:		252 WASTE OILS & LUBRICANTS			

Map Key	Number of Records	Direction/ Distance (m)	Elev/Diff (m)	Site	DB
73	10 of 44	ENE/237.4	67.8 / -2.03	RYDER TRUCK RENTAL CANADA LIMITED 33-222 1515 MICHAEL STREET OTTAWA ON K1B 4T3	GEN

Generator No: ON0177618
SIC Code: 4569
SIC Description: OTHER TRUCK./TRANS.
Approval Years: 92,93,95,96
PO Box No:
Country:
Status:
Co Admin:
Choice of Contact:
Phone No Admin:
Contaminated Facility:
MHSW Facility:

Detail(s)

Waste Class: 211
Waste Class Name: AROMATIC SOLVENTS

Waste Class: 212
Waste Class Name: ALIPHATIC SOLVENTS

Waste Class: 213
Waste Class Name: PETROLEUM DISTILLATES

Waste Class: 221
Waste Class Name: LIGHT FUELS

Waste Class: 251
Waste Class Name: OIL SKIMMINGS & SLUDGES

Waste Class: 252
Waste Class Name: WASTE OILS & LUBRICANTS

73	11 of 44	ENE/237.4	67.8 / -2.03	RYDER TRUCK RENTAL CANADA LIMITED 33-222 1515 MICHAEL ST. OTTAWA ON K1B 4T3	GEN
--------------------	----------	-----------	--------------	---	-----

Generator No: ON0177618
SIC Code: 4569
SIC Description: OTHER TRUCK./TRANS.
Approval Years: 94
PO Box No:
Country:
Status:
Co Admin:
Choice of Contact:
Phone No Admin:
Contaminated Facility:
MHSW Facility:

Detail(s)

Waste Class: 211
Waste Class Name: AROMATIC SOLVENTS

Waste Class: 212
Waste Class Name: ALIPHATIC SOLVENTS

Map Key	Number of Records	Direction/ Distance (m)	Elev/Diff (m)	Site	DB
Waste Class:		213			
Waste Class Name:		PETROLEUM DISTILLATES			
Waste Class:		252			
Waste Class Name:		WASTE OILS & LUBRICANTS			

[73](#) 12 of 44 **ENE/237.4** **67.8 / -2.03** **RYDER TRUCK RENTAL CANADA LIMITED**
1515 MICHAEL STREET
OTTAWA ON K1B 4T3 **GEN**

Generator No: ON0177618
SIC Code: 4569
SIC Description: OTHER TRUCK./TRANS.
Approval Years: 97
PO Box No:
Country:
Status:
Co Admin:
Choice of Contact:
Phone No Admin:
Contaminated Facility:
MHSW Facility:

Detail(s)

Waste Class: 211
Waste Class Name: AROMATIC SOLVENTS

Waste Class: 212
Waste Class Name: ALIPHATIC SOLVENTS

Waste Class: 213
Waste Class Name: PETROLEUM DISTILLATES

Waste Class: 221
Waste Class Name: LIGHT FUELS

Waste Class: 251
Waste Class Name: OIL SKIMMINGS & SLUDGES

Waste Class: 252
Waste Class Name: WASTE OILS & LUBRICANTS

[73](#) 13 of 44 **ENE/237.4** **67.8 / -2.03** **RYDER TRUCK RENTAL CANADA LTD.**
1515 MICHAEL STREET
OTTAWA ON K1B 4T3 **GEN**

Generator No: ON0177618
SIC Code: 4569
SIC Description: OTHER TRUCK./TRANS.
Approval Years: 98,99,00,01,02,03,04,05,06,07,08
PO Box No:
Country:
Status:
Co Admin:
Choice of Contact:
Phone No Admin:
Contaminated Facility:
MHSW Facility:

Detail(s)

Map Key	Number of Records	Direction/ Distance (m)	Elev/Diff (m)	Site	DB
Waste Class:		211			
Waste Class Name:		AROMATIC SOLVENTS			
Waste Class:		212			
Waste Class Name:		ALIPHATIC SOLVENTS			
Waste Class:		213			
Waste Class Name:		PETROLEUM DISTILLATES			
Waste Class:		221			
Waste Class Name:		LIGHT FUELS			
Waste Class:		251			
Waste Class Name:		OIL SKIMMINGS & SLUDGES			
Waste Class:		252			
Waste Class Name:		WASTE OILS & LUBRICANTS			

73	14 of 44	ENE/237.4	67.8 / -2.03	RYDER TRUCK RENTAL CANADA LTD HEAD OFFICE 1515 MICHAEL ST OTTAWA ON K1B 4T3	FSTH
License Issue Date:		11/8/1990			
Tank Status:		Licensed			
Tank Status As Of:		August 2007			
Operation Type:		Private Fuel Outlet			
Facility Type:		Gasoline Station - Self Serve			
--Details--					
Status:		Active			
Year of Installation:		1987			
Corrosion Protection:					
Capacity:		45460			
Tank Fuel Type:		Liquid Fuel Single Wall UST - Diesel			
Status:		Active			
Year of Installation:		1987			
Corrosion Protection:					
Capacity:		45460			
Tank Fuel Type:		Liquid Fuel Single Wall UST - Diesel			
Status:		Active			
Year of Installation:		1987			
Corrosion Protection:					
Capacity:		45460			
Tank Fuel Type:		Liquid Fuel Single Wall UST - Gasoline			

73	15 of 44	ENE/237.4	67.8 / -2.03	RYDER TRUCK RENTAL CANADA LTD HEAD OFFICE 1515 MICHAEL ST OTTAWA ON K1B 4T3	FSTH
License Issue Date:		8/14/1990			
Tank Status:		Licensed			
Tank Status As Of:		August 2007			
Operation Type:		Private Fuel Outlet			
Facility Type:		Gasoline Station - Self Serve			
--Details--					
Status:		Active			
Year of Installation:		1985			

Map Key	Number of Records	Direction/ Distance (m)	Elev/Diff (m)	Site	DB
Corrosion Protection:					
Capacity:		45400			
Tank Fuel Type:		Liquid Fuel Single Wall UST - Gasoline			
Status:		Active			
Year of Installation:		1985			
Corrosion Protection:					
Capacity:		45400			
Tank Fuel Type:		Liquid Fuel Single Wall UST - Diesel			
Status:		Active			
Year of Installation:		1985			
Corrosion Protection:					
Capacity:		45400			
Tank Fuel Type:		Liquid Fuel Single Wall UST - Diesel			
73	16 of 44	ENE/237.4	67.8 / -2.03	RYDER TRUCK RENTAL CANADA LTD HEAD OFFICE 1515 MICHAEL ST OTTAWA ON K1B 4T3	FSTH
License Issue Date:		4/29/2008 3:19:00 PM			
Tank Status:		Licensed			
Tank Status As Of:		December 2008			
Operation Type:		Retail Fuel Outlet			
Facility Type:		Gasoline Station - Full Serve			
--Details--					
Status:		Active			
Year of Installation:		1987			
Corrosion Protection:					
Capacity:		45460			
Tank Fuel Type:		Liquid Fuel Single Wall UST - Diesel			
Status:		Active			
Year of Installation:		1987			
Corrosion Protection:					
Capacity:		45460			
Tank Fuel Type:		Liquid Fuel Single Wall UST - Diesel			
Status:		Active			
Year of Installation:		1987			
Corrosion Protection:					
Capacity:		45460			
Tank Fuel Type:		Liquid Fuel Single Wall UST - Gasoline			
73	17 of 44	ENE/237.4	67.8 / -2.03	Ryder Truck Rental<UNOFFICIAL> 1515 Michael St Ottawa ON K1B 4T3	SPL
Ref No:	1426-8H8NFD			Contaminant Qty:	30 L
Site No:				Nature of Damage:	
Incident Dt:	5/26/2011			Discharger Report:	
Year:				Material Group:	
Incident Cause:	Discharge Or Bypass To A Watercourse			Health/Env Conseq:	
Incident Event:				Agency Involved:	
Environment Impact:	Confirmed			Site Lot:	
Nature of Impact:	Surface Water Pollution			Site Conc:	
MOE Response:	Planned Field Response			Site Geo Ref Accu:	
Dt MOE Arvl on Scrn:	5/26/2011			Site Map Datum:	
MOE Reported Dt:	5/26/2011			Northing:	NA

Map Key	Number of Records	Direction/ Distance (m)	Elev/Diff (m)	Site	DB
Dt Document Closed: 6/8/2011				Easting:	NA
Municipality No:					
System Facility Address:					
Client Type:					
Call Report Location Geodata:					
Contaminant Code:		13			
Contaminant Name:		DIESEL FUEL			
Contaminant Limit 1:					
Contam Limit Freq 1:					
Contaminant UN No 1:					
Receiving Medium:					
Receiving Environment:					
Incident Reason:		Spill			
Incident Summary:		Ryder Truck Rentals- 30L diesel to ground/wet ditch			
Site Region:					
Site Municipality:		Ottawa			
Activity Preceding Spill:					
Property 2nd Watershed:					
Property Tertiary Watershed:					
Sector Type:		Motor Vehicle			
SAC Action Class:		Land Spills			
Source Type:					
Site County/District:					
Site Geo Ref Meth:					
Site District Office:					
Nearest Watercourse:					
Site Name:		1515 Michael Street			
Site Address:		1515 Michael St			
Client Name:		Ryder Truck Rental<UNOFFICIAL>			

73	18 of 44	ENE/237.4	67.8 / -2.03	RYDER TRUCK RENTAL CANADA LTD HEAD OFFICE 1515 MICHAEL ST OTTAWA ON	DTNK
--------------------	----------	-----------	--------------	---	------

Delisted Expired Fuel Safety Facilities

Instance No:	9929819	Expired Date:	
Status:	EXPIRED	Max Hazard Rank:	
Instance ID:	393016	Facility Location:	
Instance Type:	FS Facility	Facility Type:	
Instance Creation Dt:		Fuel Type 2:	
Instance Install Dt:		Fuel Type 3:	
Item Description:		Panam Related:	
Manufacturer:		Panam Venue Nm:	
Model:		External Identifier:	
Serial No:		Item:	
ULC Standard:		Piping Steel:	
Quantity:		Piping Galvanized:	
Unit of Measure:		Tank Single Wall St:	
Overfill Prot Type:		Piping Underground:	
Creation Date:		Tank Underground:	
Next Periodic Str DT:		Source:	
TSSA Base Sched Cycle 2:			
TSSAMax Hazard Rank 1:			
TSSA Risk Based Periodic Yn:			
TSSA Volume of Directives:			
TSSA Periodic Exempt:			
TSSA Statutory Interval:			
TSSA Recd Insp Interva:			
TSSA Recd Tolerance:			

Map Key	Number of Records	Direction/ Distance (m)	Elev/Diff (m)	Site	DB
TSSA Program Area:					
TSSA Program Area 2:					
Description: Fuels Safety Private Fuel Outlet - Self Serve					
Original Source: EXP					
Record Date: Up to Mar 2012					

73	19 of 44	ENE/237.4	67.8 / -2.03	RYDER TRUCK RENTAL CANADA LTD HEAD OFFICE 1515 MICHAEL ST OTTAWA ON K1B 4T3	DTNK
--------------------	----------	-----------	--------------	---	------

Delisted Expired Fuel Safety Facilities

Instance No:	9929853	Expired Date:	2/23/2010 10:41
Status:	EXPIRED	Max Hazard Rank:	
Instance ID:		Facility Location:	
Instance Type:	FS Facility	Facility Type:	
Instance Creation Dt:		Fuel Type 2:	
Instance Install Dt:		Fuel Type 3:	
Item Description:		Panam Related:	
Manufacturer:		Panam Venue Nm:	
Model:		External Identifier:	
Serial No:		Item:	
ULC Standard:		Piping Steel:	
Quantity:		Piping Galvanized:	
Unit of Measure:		Tank Single Wall St:	
Overfill Prot Type:		Piping Underground:	
Creation Date:		Tank Underground:	
Next Periodic Str DT:		Source:	
TSSA Base Sched Cycle 2:			
TSSAMax Hazard Rank 1:			
TSSA Risk Based Periodic Yn:			
TSSA Volume of Directives:			
TSSA Periodic Exempt:			
TSSA Statutory Interval:			
TSSA Recd Insp Interva:			
TSSA Recd Tolerance:			
TSSA Program Area:			
TSSA Program Area 2:			
Description:			
Original Source:	EXP		
Record Date:	Up to May 2013		

73	20 of 44	ENE/237.4	67.8 / -2.03	RYDER TRUCK RENTAL CANADA LTD. 1515 MICHAEL STREET OTTAWA ON K1B 4T3	GEN
--------------------	----------	-----------	--------------	--	-----

Generator No:	ON0177618
SIC Code:	532120
SIC Description:	Truck Utility Trailer and RV (Recreational Vehicle) Rental and Leasing
Approval Years:	2009
PO Box No:	
Country:	
Status:	
Co Admin:	
Choice of Contact:	
Phone No Admin:	
Contaminated Facility:	
MHSW Facility:	

Detail(s)

Map Key	Number of Records	Direction/ Distance (m)	Elev/Diff (m)	Site	DB
Waste Class:		252			
Waste Class Name:		WASTE OILS & LUBRICANTS			
Waste Class:		212			
Waste Class Name:		ALIPHATIC SOLVENTS			
Waste Class:		213			
Waste Class Name:		PETROLEUM DISTILLATES			
Waste Class:		221			
Waste Class Name:		LIGHT FUELS			
Waste Class:		251			
Waste Class Name:		OIL SKIMMINGS & SLUDGES			

73	21 of 44	ENE/237.4	67.8 / -2.03	RYDER TRUCK RENTAL CANADA LTD. 1515 MICHAEL STREET OTTAWA ON K1B 4T3	GEN
Generator No:		ON0177618			
SIC Code:		532120			
SIC Description:		Truck Utility Trailer and RV (Recreational Vehicle) Rental and Leasing			
Approval Years:		2010			
PO Box No:					
Country:					
Status:					
Co Admin:					
Choice of Contact:					
Phone No Admin:					
Contaminated Facility:					
MHSW Facility:					
<u>Detail(s)</u>					
Waste Class:		251			
Waste Class Name:		OIL SKIMMINGS & SLUDGES			
Waste Class:		252			
Waste Class Name:		WASTE OILS & LUBRICANTS			
Waste Class:		212			
Waste Class Name:		ALIPHATIC SOLVENTS			
Waste Class:		213			
Waste Class Name:		PETROLEUM DISTILLATES			
Waste Class:		221			
Waste Class Name:		LIGHT FUELS			

73	22 of 44	ENE/237.4	67.8 / -2.03	RYDER TRUCK RENTAL CANADA LTD. 1515 MICHAEL STREET OTTAWA ON K1B 4T3	GEN
Generator No:		ON0177618			
SIC Code:		532120			
SIC Description:		Truck Utility Trailer and RV (Recreational Vehicle) Rental and Leasing			
Approval Years:		2011			
PO Box No:					
Country:					
Status:					
Co Admin:					
Choice of Contact:					

Map Key	Number of Records	Direction/ Distance (m)	Elev/Diff (m)	Site	DB
Phone No Admin: Contaminated Facility: MHSW Facility:					
<u>Detail(s)</u>					
Waste Class:		212			
Waste Class Name:		ALIPHATIC SOLVENTS			
Waste Class:		221			
Waste Class Name:		LIGHT FUELS			
Waste Class:		213			
Waste Class Name:		PETROLEUM DISTILLATES			
Waste Class:		251			
Waste Class Name:		OIL SKIMMINGS & SLUDGES			
Waste Class:		252			
Waste Class Name:		WASTE OILS & LUBRICANTS			

73	23 of 44	ENE/237.4	67.8 / -2.03	RYDER TRUCK RENTAL CANADA LTD HEAD OFFICE 1515 MICHAEL ST OTTAWA K1B 4T3 ON CA ON	DTNK
--------------------	----------	-----------	--------------	---	------

Delisted Expired Fuel Safety Facilities

Instance No:	10904658	Expired Date:	
Status:	EXPIRED	Max Hazard Rank:	NULL
Instance ID:		Facility Location:	1515 MICHAEL ST OTTAWA K1B 4T3 ON CA
Instance Type:		Facility Type:	FS LIQUID FUEL TANK
Instance Creation Dt:	7/19/2000 8:15:15 PM	Fuel Type 2:	NULL
Instance Install Dt:	5/15/2009	Fuel Type 3:	NULL
Item Description:	FS Liquid Fuel Tank	Panam Related:	NULL
Manufacturer:	NULL	Panam Venue Nm:	NULL
Model:	NULL	External Identifier:	NULL
Serial No:	NULL	Item:	
ULC Standard:	NULL	Piping Steel:	
Quantity:	1	Piping Galvanized:	
Unit of Measure:	EA	Tank Single Wall St:	
Overfill Prot Type:	NULL	Piping Underground:	
Creation Date:	7/5/2009 1:22:06 AM	Tank Underground:	
Next Periodic Str DT:	NULL	Source:	FS Liquid Fuel Tank
TSSA Base Sched Cycle 2:	NULL		
TSSAMax Hazard Rank 1:	NULL		
TSSA Risk Based Periodic Yn:	NULL		
TSSA Volume of Directives:	NULL		
TSSA Periodic Exempt:	NULL		
TSSA Statutory Interval:	NULL		
TSSA Recd Insp Interva:	NULL		
TSSA Recd Tolerance:	NULL		
TSSA Program Area:	NULL		
TSSA Program Area 2:	NULL		
Description:	2009VBS; UNDERGROUND TANK		
Original Source:	EXP		
Record Date:	31-JUL-2020		

73	24 of 44	ENE/237.4	67.8 / -2.03	RYDER TRUCK RENTAL CANADA LTD HEAD OFFICE	DTNK
--------------------	----------	-----------	--------------	---	------

Map Key	Number of Records	Direction/ Distance (m)	Elev/Diff (m)	Site	DB
				1515 MICHAEL ST OTTAWA K1B 4T3 ON CA ON	

Delisted Expired Fuel Safety Facilities

Instance No:	10904618	Expired Date:	
Status:	EXPIRED	Max Hazard Rank:	NULL
Instance ID:		Facility Location:	1515 MICHAEL ST OTTAWA K1B 4T3 ON CA
Instance Type:		Facility Type:	FS LIQUID FUEL TANK
Instance Creation Dt:	7/19/2000 8:15:15 PM	Fuel Type 2:	NULL
Instance Install Dt:	5/15/2009	Fuel Type 3:	NULL
Item Description:	FS Liquid Fuel Tank	Panam Related:	NULL
Manufacturer:	NULL	Panam Venue Nm:	NULL
Model:	NULL	External Identifier:	NULL
Serial No:	NULL	Item:	
ULC Standard:	NULL	Piping Steel:	
Quantity:	1	Piping Galvanized:	
Unit of Measure:	EA	Tank Single Wall St:	
Overfill Prot Type:	NULL	Piping Underground:	
Creation Date:	7/5/2009 1:22:13 AM	Tank Underground:	
Next Periodic Str DT:	NULL	Source:	FS Liquid Fuel Tank
TSSA Base Sched Cycle 2:	NULL		
TSSAMax Hazard Rank 1:	NULL		
TSSA Risk Based Periodic Yn:	NULL		
TSSA Volume of Directives:	NULL		
TSSA Periodic Exempt:	NULL		
TSSA Statutory Interval:	NULL		
TSSA Recd Insp Interva:	NULL		
TSSA Recd Tolerance:	NULL		
TSSA Program Area:	NULL		
TSSA Program Area 2:	NULL		
Description:	2009VBS; UNDERGROUND TANK		
Original Source:	EXP		
Record Date:	31-JUL-2020		

73	25 of 44	ENE/237.4	67.8 / -2.03	RYDER TRUCK RENTAL CANADA LTD HEAD OFFICE 1515 MICHAEL ST OTTAWA K1B 4T3 ON CA ON	DTNK
--------------------	----------	-----------	--------------	--	------

Delisted Expired Fuel Safety Facilities

Instance No:	10904640	Expired Date:	
Status:	EXPIRED	Max Hazard Rank:	NULL
Instance ID:		Facility Location:	1515 MICHAEL ST OTTAWA K1B 4T3 ON CA
Instance Type:		Facility Type:	FS LIQUID FUEL TANK
Instance Creation Dt:	7/19/2000 8:15:15 PM	Fuel Type 2:	NULL
Instance Install Dt:	5/15/2009	Fuel Type 3:	NULL
Item Description:	FS Liquid Fuel Tank	Panam Related:	NULL
Manufacturer:	NULL	Panam Venue Nm:	NULL
Model:	NULL	External Identifier:	NULL
Serial No:	NULL	Item:	
ULC Standard:	NULL	Piping Steel:	
Quantity:	1	Piping Galvanized:	
Unit of Measure:	EA	Tank Single Wall St:	
Overfill Prot Type:	NULL	Piping Underground:	
Creation Date:	7/5/2009 1:22:02 AM	Tank Underground:	
Next Periodic Str DT:	NULL	Source:	FS Liquid Fuel Tank
TSSA Base Sched Cycle 2:	NULL		

Map Key	Number of Records	Direction/ Distance (m)	Elev/Diff (m)	Site	DB
TSSAMax Hazard Rank 1:		NULL			
TSSA Risk Based Periodic Yn:		NULL			
TSSA Volume of Directives:		NULL			
TSSA Periodic Exempt:		NULL			
TSSA Statutory Interval:		NULL			
TSSA Recd Insp Interva:		NULL			
TSSA Recd Tolerance:		NULL			
TSSA Program Area:		NULL			
TSSA Program Area 2:		NULL			
Description:		2009VBS; UNDERGROUND TANK			
Original Source:		EXP			
Record Date:		31-JUL-2020			

73	26 of 44	ENE/237.4	67.8 / -2.03	RYDER TRUCK RENTAL CANADA LTD. 1515 MICHAEL STREET OTTAWA ON K1B 4T3	GEN
Generator No:		ON0177618			
SIC Code:		532120			
SIC Description:		Truck Utility Trailer and RV (Recreational Vehicle) Rental and Leasing			
Approval Years:		2012			
PO Box No:					
Country:					
Status:					
Co Admin:					
Choice of Contact:					
Phone No Admin:					
Contaminated Facility:					
MHSW Facility:					
<u>Detail(s)</u>					
Waste Class:		221			
Waste Class Name:		LIGHT FUELS			
Waste Class:		252			
Waste Class Name:		WASTE OILS & LUBRICANTS			
Waste Class:		251			
Waste Class Name:		OIL SKIMMINGS & SLUDGES			
Waste Class:		213			
Waste Class Name:		PETROLEUM DISTILLATES			
Waste Class:		212			
Waste Class Name:		ALIPHATIC SOLVENTS			

73	27 of 44	ENE/237.4	67.8 / -2.03	RYDER TRUCK RENTAL CANADA LTD. 1515 MICHAEL STREET OTTAWA ON	GEN
Generator No:		ON0177618			
SIC Code:		532120			
SIC Description:		TRUCK, UTILITY TRAILER AND RV (RECREATIONAL VEHICLE) RENTAL AND LEASING			
Approval Years:		2013			
PO Box No:					
Country:					
Status:					
Co Admin:					
Choice of Contact:					
Phone No Admin:					
Contaminated Facility:					
MHSW Facility:					

Map Key	Number of Records	Direction/ Distance (m)	Elev/Diff (m)	Site	DB
<u>Detail(s)</u>					
Waste Class:		252			
Waste Class Name:		WASTE OILS & LUBRICANTS			
Waste Class:		221			
Waste Class Name:		LIGHT FUELS			
Waste Class:		213			
Waste Class Name:		PETROLEUM DISTILLATES			
Waste Class:		251			
Waste Class Name:		OIL SKIMMINGS & SLUDGES			
Waste Class:		212			
Waste Class Name:		ALIPHATIC SOLVENTS			

<u>73</u>	28 of 44	ENE/237.4	67.8 / -2.03	RYDER TRUCK RENTAL CANADA LTD HEAD OFFICE 1515 MICHAEL ST OTTAWA K1B 4T3 ON CA ON	FST
Instance No:	64664123			Manufacturer:	
Status:				Serial No:	
Cont Name:				Ulc Standard:	
Instance Type:	FS Liquid Fuel Tank			Quantity:	
Item:				Unit of Measure:	
Item Description:	FS Liquid Fuel Tank			Fuel Type:	Gasoline
Tank Type:	Double Wall Horizontal AST			Fuel Type2:	NULL
Install Date:	8/13/2014 1:49:45 PM			Fuel Type3:	NULL
Install Year:	2014			Piping Steel:	
Years in Service:				Piping Galvanized:	
Model:	NULL			Tanks Single Wall St:	
Description:				Piping Underground:	
Capacity:	50000			No Underground:	
Tank Material:	Steel			Panam Related:	
Corrosion Protect:	Painted			Panam Venue:	
Overfill Protect:					
Facility Type:	FS Liquid Fuel Tank				
Parent Facility Type:	FS Gasoline Station - Full Serve				
Facility Location:					
Device Installed Location:	1515 MICHAEL ST OTTAWA K1B 4T3 ON CA				

Liquid Fuel Tank Details

Overfill Protection:	
Owner Account Name:	RYDER TRUCK RENTAL CANADA LTD HEAD OFFICE
Item:	FS LIQUID FUEL TANK

<u>73</u>	29 of 44	ENE/237.4	67.8 / -2.03	Ryder Truck Rental 1515 Michael st Ottawa ON K1B4T3	GEN
Generator No:	ON6718308				
SIC Code:	484110, 484121				
SIC Description:	GENERAL FREIGHT TRUCKING, LOCAL, GENERAL FREIGHT TRUCKING, LONG DISTANCE, TRUCK-LOAD				
Approval Years:	2015				
PO Box No:					
Country:	Canada				
Status:					
Co Admin:	Scott Mcconnachie				
Choice of Contact:	CO_ADMIN				

Map Key	Number of Records	Direction/ Distance (m)	Elev/Diff (m)	Site	DB
Phone No Admin:		613-741-1000 Ext.221			
Contaminated Facility:		No			
MHSW Facility:		No			
<u>Detail(s)</u>					
Waste Class:		263			
Waste Class Name:		ORGANIC LABORATORY CHEMICALS			

73	30 of 44	ENE/237.4	67.8 / -2.03	RYDER TRUCK RENTAL CANADA LTD. 1515 MICHAEL STREET OTTAWA ON K1B 4T3	GEN
Generator No:		ON0177618			
SIC Code:		532120			
SIC Description:		TRUCK, UTILITY TRAILER AND RV (RECREATIONAL VEHICLE) RENTAL AND LEASING			
Approval Years:		2015			
PO Box No:					
Country:		Canada			
Status:					
Co Admin:		Carl Bernott			
Choice of Contact:		CO_OFFICIAL			
Phone No Admin:		616.662.0829 Ext.			
Contaminated Facility:		No			
MHSW Facility:		No			

<u>Detail(s)</u>					
Waste Class:		251			
Waste Class Name:		OIL SKIMMINGS & SLUDGES			
Waste Class:		212			
Waste Class Name:		ALIPHATIC SOLVENTS			
Waste Class:		213			
Waste Class Name:		PETROLEUM DISTILLATES			
Waste Class:		252			
Waste Class Name:		WASTE OILS & LUBRICANTS			
Waste Class:		221			
Waste Class Name:		LIGHT FUELS			

73	31 of 44	ENE/237.4	67.8 / -2.03	Ryder Truck Rental 1515 Michael st Ottawa ON K1B4T3	GEN
Generator No:		ON6718308			
SIC Code:		484110, 484121			
SIC Description:		GENERAL FREIGHT TRUCKING, LOCAL, GENERAL FREIGHT TRUCKING, LONG DISTANCE, TRUCK-LOAD			
Approval Years:		2016			
PO Box No:					
Country:		Canada			
Status:					
Co Admin:		Scott Mcconnachie			
Choice of Contact:		CO_ADMIN			
Phone No Admin:		613-741-1000 Ext.221			
Contaminated Facility:		No			
MHSW Facility:		No			

Detail(s)

Map Key	Number of Records	Direction/ Distance (m)	Elev/Diff (m)	Site	DB
Waste Class:		263			
Waste Class Name:		ORGANIC LABORATORY CHEMICALS			

73	32 of 44	ENE/237.4	67.8 / -2.03	RYDER TRUCK RENTAL CANADA LTD. 1515 MICHAEL STREET OTTAWA ON K1B 4T3	GEN
Generator No:		ON0177618			
SIC Code:		532120			
SIC Description:		TRUCK, UTILITY TRAILER AND RV (RECREATIONAL VEHICLE) RENTAL AND LEASING			
Approval Years:		2016			
PO Box No:					
Country:		Canada			
Status:					
Co Admin:		Carl Bernott			
Choice of Contact:		CO_OFFICIAL			
Phone No Admin:		616.662.0829 Ext.			
Contaminated Facility:		No			
MHSW Facility:		No			

Detail(s)

Waste Class:	221
Waste Class Name:	LIGHT FUELS
Waste Class:	251
Waste Class Name:	OIL SKIMMINGS & SLUDGES
Waste Class:	213
Waste Class Name:	PETROLEUM DISTILLATES
Waste Class:	212
Waste Class Name:	ALIPHATIC SOLVENTS
Waste Class:	252
Waste Class Name:	WASTE OILS & LUBRICANTS

73	33 of 44	ENE/237.4	67.8 / -2.03	RYDER TRUCK RENTAL CANADA LTD. 1515 MICHAEL STREET OTTAWA ON K1B 4T3	GEN
Generator No:		ON0177618			
SIC Code:		532120			
SIC Description:		TRUCK, UTILITY TRAILER AND RV (RECREATIONAL VEHICLE) RENTAL AND LEASING			
Approval Years:		2014			
PO Box No:					
Country:		Canada			
Status:					
Co Admin:		Carl Bernott			
Choice of Contact:		CO_OFFICIAL			
Phone No Admin:		616.662.0829 Ext.			
Contaminated Facility:		No			
MHSW Facility:		No			

Detail(s)

Waste Class:	221
Waste Class Name:	LIGHT FUELS
Waste Class:	251
Waste Class Name:	OIL SKIMMINGS & SLUDGES
Waste Class:	213

Map Key	Number of Records	Direction/ Distance (m)	Elev/Diff (m)	Site	DB
Waste Class Name:		PETROLEUM DISTILLATES			
Waste Class:		252			
Waste Class Name:		WASTE OILS & LUBRICANTS			
Waste Class:		212			
Waste Class Name:		ALIPHATIC SOLVENTS			
73	34 of 44	ENE/237.4	67.8 / -2.03	Ryder Truck Rental 1515 Michael st Ottawa ON K1B4T3	GEN
Generator No:		ON6718308			
SIC Code:					
SIC Description:					
Approval Years:		As of Dec 2018			
PO Box No:					
Country:		Canada			
Status:		Registered			
Co Admin:					
Choice of Contact:					
Phone No Admin:					
Contaminated Facility:					
MHSW Facility:					
<u>Detail(s)</u>					
Waste Class:		263 L			
Waste Class Name:		Misc. waste organic chemicals			
73	35 of 44	ENE/237.4	67.8 / -2.03	RYDER TRUCK RENTAL CANADA LTD. 1515 MICHAEL STREET OTTAWA ON K1B 4T3	GEN
Generator No:		ON0177618			
SIC Code:					
SIC Description:					
Approval Years:		As of Dec 2018			
PO Box No:					
Country:		Canada			
Status:		Registered			
Co Admin:					
Choice of Contact:					
Phone No Admin:					
Contaminated Facility:					
MHSW Facility:					
<u>Detail(s)</u>					
Waste Class:		212 L			
Waste Class Name:		Aliphatic solvents and residues			
Waste Class:		213 I			
Waste Class Name:		Petroleum distillates			
Waste Class:		213 T			
Waste Class Name:		Petroleum distillates			
Waste Class:		221 I			
Waste Class Name:		Light fuels			
Waste Class:		221 L			
Waste Class Name:		Light fuels			

Map Key	Number of Records	Direction/ Distance (m)	Elev/Diff (m)	Site	DB
Waste Class:		251 L			
Waste Class Name:		Waste oils/sludges (petroleum based)			
Waste Class:		252 L			
Waste Class Name:		Waste crankcase oils and lubricants			
73	36 of 44	ENE/237.4	67.8 / -2.03	Ryder Truck Rental 1515 Michael st Ottawa ON K1B4T3	GEN
Generator No:		ON6718308			
SIC Code:					
SIC Description:					
Approval Years:		As of Oct 2019			
PO Box No:					
Country:		Canada			
Status:		Registered			
Co Admin:					
Choice of Contact:					
Phone No Admin:					
Contaminated Facility:					
MHSW Facility:					
<u>Detail(s)</u>					
Waste Class:		263 L			
Waste Class Name:		Misc. waste organic chemicals			
73	37 of 44	ENE/237.4	67.8 / -2.03	RYDER TRUCK RENTAL CANADA LTD. 1515 MICHAEL STREET OTTAWA ON K1B 4T3	GEN
Generator No:		ON0177618			
SIC Code:					
SIC Description:					
Approval Years:		As of Jul 2020			
PO Box No:					
Country:		Canada			
Status:		Registered			
Co Admin:					
Choice of Contact:					
Phone No Admin:					
Contaminated Facility:					
MHSW Facility:					
<u>Detail(s)</u>					
Waste Class:		212 L			
Waste Class Name:		Aliphatic solvents and residues			
Waste Class:		221 I			
Waste Class Name:		Light fuels			
Waste Class:		252 L			
Waste Class Name:		Waste crankcase oils and lubricants			
Waste Class:		213 T			
Waste Class Name:		Petroleum distillates			
Waste Class:		251 L			
Waste Class Name:		Waste oils/sludges (petroleum based)			

Map Key	Number of Records	Direction/ Distance (m)	Elev/Diff (m)	Site	DB
Waste Class:		221 L			
Waste Class Name:		Light fuels			
Waste Class:		213 I			
Waste Class Name:		Petroleum distillates			

73	38 of 44	ENE/237.4	67.8 / -2.03	RYDER TRUCK RENTAL CANADA LTD HEAD OFFICE 1515 MICHAEL ST OTTAWA K1B 4T3 ON CA ON	FST
Instance No:	10904658			Manufacturer:	
Status:				Serial No:	
Cont Name:				Ulc Standard:	
Instance Type:				Quantity:	
Item:				Unit of Measure:	
Item Description:	FS Liquid Fuel Tank			Fuel Type:	Gasoline
Tank Type:	Single Wall UST			Fuel Type2:	NULL
Install Date:	5/15/2009			Fuel Type3:	NULL
Install Year:	1985			Piping Steel:	
Years in Service:				Piping Galvanized:	
Model:	NULL			Tanks Single Wall St:	
Description:				Piping Underground:	
Capacity:	45460			No Underground:	
Tank Material:	Steel			Panam Related:	
Corrosion Protect:	Impressed Current			Panam Venue:	
Overfill Protect:					
Facility Type:	FS Liquid Fuel Tank				
Parent Facility Type:					
Facility Location:					
Device Installed Location:	1515 MICHAEL ST OTTAWA K1B 4T3 ON CA				

Liquid Fuel Tank Details

Overfill Protection:	
Owner Account Name:	RYDER TRUCK RENTAL CANADA LTD HEAD OFFICE
Item:	FS LIQUID FUEL TANK

73	39 of 44	ENE/237.4	67.8 / -2.03	1515 MICHAEL ST OTTAWA ON K1B 4T3	DTNK
--------------------	----------	-----------	--------------	--------------------------------------	------

Delisted Fuel Storage Tank

Instance No:	9333384	Creation Date:	
Status:	Active	Overfill Prot Type:	
Instance Type:		Facility Location:	
Fuel Type:		Piping SW Steel:	0
Cont Name:		Piping SW Galvan:	0
Capacity:		Tanks SW Steel:	0
Tank Material:		Piping Underground:	1
Corrosion Prot:		No Underground:	0
Tank Type:		Max Hazard Rank:	
Install Year:		Max Hazard Rank 1:	
Facility Type:		Nxt Period Start Dt:	
Device Installed Loc:		Program Area 1:	
Fuel Type 2:		Program Area 2:	
Fuel Type 3:		Nxt Period Strt Dt 2:	
Item:	FS GASOLINE STATION - FULL SERVE	Risk Based Periodic:	
Item Description:		Vol of Directives:	
Model:		Years in Service:	
Description:		Created Date:	
Instance Creation Dt:		Federal Device:	

Map Key	Number of Records	Direction/ Distance (m)	Elev/Diff (m)	Site	DB
Instance Install Dt: Manufacturer: Serial No: ULC Standard: Quantity: Unit of Measure: Parent Fac Type: TSSA Base Sched Cycle 1: TSSA Base Sched Cycle 2: Original Source: Record Date:		FST 31-MAY-2021		Periodic Exempt: Statutory Interval: Rcomnd Insp Interval: Recommended Toler: Panam Venue Name: External Identifier:	

73	40 of 44	ENE/237.4	67.8 / -2.03	RYDER TRUCK RENTAL CANADA LTD HEAD OFFICE 1515 MICHAEL ST OTTAWA K1B 4T3 ON CA ON	FST
Instance No: 10904640 Status: Cont Name: Instance Type: Item: Item Description: FS Liquid Fuel Tank Tank Type: Single Wall UST Install Date: 5/15/2009 Install Year: 1985 Years in Service: Model: NULL Description: Capacity: 45460 Tank Material: Steel Corrosion Protect: Impressed Current Overfill Protect: Facility Type: FS Liquid Fuel Tank Parent Facility Type: Facility Location: Device Installed Location: 1515 MICHAEL ST OTTAWA K1B 4T3 ON CA		Manufacturer: Serial No: Ulc Standard: Quantity: Unit of Measure: Fuel Type: Diesel Fuel Type2: NULL Fuel Type3: NULL Piping Steel: Piping Galvanized: Tanks Single Wall St: Piping Underground: No Underground: Panam Related: Panam Venue:			
<u>Liquid Fuel Tank Details</u>					
Overfill Protection: Owner Account Name: RYDER TRUCK RENTAL CANADA LTD HEAD OFFICE Item: FS LIQUID FUEL TANK					

73	41 of 44	ENE/237.4	67.8 / -2.03	RYDER TRUCK RENTAL CANADA LTD HEAD OFFICE 1515 MICHAEL ST OTTAWA K1B 4T3 ON CA ON	FST
Instance No: 10904618 Status: Cont Name: Instance Type: Item: Item Description: FS Liquid Fuel Tank Tank Type: Single Wall UST Install Date: 5/15/2009 Install Year: 1985 Years in Service: Model: NULL Description: Capacity: 45460 Tank Material: Steel		Manufacturer: Serial No: Ulc Standard: Quantity: Unit of Measure: Fuel Type: Diesel Fuel Type2: NULL Fuel Type3: NULL Piping Steel: Piping Galvanized: Tanks Single Wall St: Piping Underground: No Underground: Panam Related:			

Map Key	Number of Records	Direction/ Distance (m)	Elev/Diff (m)	Site	DB
Corrosion Protect:	Impressed Current			Panam Venue:	
Overfill Protect:					
Facility Type:	FS Liquid Fuel Tank				
Parent Facility Type:					
Facility Location:					
Device Installed Location:	1515 MICHAEL ST OTTAWA K1B 4T3 ON CA				
<u>Liquid Fuel Tank Details</u>					
Overfill Protection:					
Owner Account Name:	RYDER TRUCK RENTAL CANADA LTD HEAD OFFICE				
Item:	FS LIQUID FUEL TANK				

73	42 of 44	ENE/237.4	67.8 / -2.03	PIPELINE HIT 3/4" 1515A MICHAEL ST,,OTTAWA,ON,K1B 4T3,CA ON	PINC
Incident Id:				Pipe Material:	
Incident No:	2315120			Fuel Category:	
Incident Reported Dt:	5/29/2018			Health Impact:	
Type:	FS-Pipeline Incident			Environment Impact:	
Status Code:				Property Damage:	
Tank Status:	Pipeline Damage Reason Est			Service Interrupt:	
Task No:				Enforce Policy:	
Spills Action Centre:				Public Relation:	
Fuel Type:				Pipeline System:	
Fuel Occurrence Tp:				PSIG:	
Date of Occurrence:				Attribute Category:	
Occurrence Start Dt:				Regulator Location:	
Depth:				Method Details:	
Customer Acct Name:	PIPELINE HIT 3/4"				
Incident Address:	1515A MICHAEL ST,,OTTAWA,ON,K1B 4T3,CA				
Operation Type:					
Pipeline Type:					
Regulator Type:					
Summary:					
Reported By:					
Affiliation:					
Occurrence Desc:					
Damage Reason:					
Notes:					

73	43 of 44	ENE/237.4	67.8 / -2.03	RYDER TRUCK RENTAL CANADA LTD. 1515 MICHAEL STREET OTTAWA ON K1B 4T3	GEN
Generator No:	ON0177618				
SIC Code:					
SIC Description:					
Approval Years:	As of Nov 2021				
PO Box No:					
Country:	Canada				
Status:	Registered				
Co Admin:					
Choice of Contact:					
Phone No Admin:					
Contaminated Facility:					
MHSW Facility:					

<u>Detail(s)</u>					
Waste Class:	221 I				

Map Key	Number of Records	Direction/ Distance (m)	Elev/Diff (m)	Site	DB
Waste Class Name:		Light fuels			
Waste Class:		251 L			
Waste Class Name:		Waste oils/sludges (petroleum based)			
Waste Class:		221 L			
Waste Class Name:		Light fuels			
Waste Class:		213 I			
Waste Class Name:		Petroleum distillates			
Waste Class:		252 L			
Waste Class Name:		Waste crankcase oils and lubricants			
Waste Class:		213 T			
Waste Class Name:		Petroleum distillates			
Waste Class:		212 L			
Waste Class Name:		Aliphatic solvents and residues			

73	44 of 44	ENE/237.4	67.8 / -2.03	RYDER TRUCK RENTAL CANADA LTD. 1515 MICHAEL STREET OTTAWA ON K1B 4T3	GEN
Generator No:		ON0177618			
SIC Code:					
SIC Description:					
Approval Years:		As of Oct 2022			
PO Box No:					
Country:		Canada			
Status:		Registered			
Co Admin:					
Choice of Contact:					
Phone No Admin:					
Contaminated Facility:					
MHSW Facility:					
<u>Detail(s)</u>					
Waste Class:		221 L			
Waste Class Name:		LIGHT FUELS			
Waste Class:		213 T			
Waste Class Name:		PETROLEUM DISTILLATES			
Waste Class:		252 L			
Waste Class Name:		WASTE OILS & LUBRICANTS			
Waste Class:		212 L			
Waste Class Name:		ALIPHATIC SOLVENTS			
Waste Class:		213 I			
Waste Class Name:		PETROLEUM DISTILLATES			
Waste Class:		251 L			
Waste Class Name:		OIL SKIMMINGS & SLUDGES			
Waste Class:		221 I			
Waste Class Name:		LIGHT FUELS			

74	1 of 5	WSW/241.3	69.9 / 0.00	UNISOURCE CANADA INC 940 BELFAST RD OTTAWA ON K1G 4A2	SCT
--------------------	--------	------------------	--------------------	--	------------

Map Key	Number of Records	Direction/ Distance (m)	Elev/Diff (m)	Site	DB
Established:		1980			
Plant Size (ft²):					
Employment:		32			
--Details--					
Description:		PRINTING & WRITING PAPER			
SIC/NAICS Code:		5111			
74	2 of 5	WSW/241.3	69.9 / 0.00	Stellar Navigation Systems Inc. 940 Belfast Rd Suite 100 Ottawa ON K1G 4A2	SCT
Established:					
Plant Size (ft²):					
Employment:		5			
74	3 of 5	WSW/241.3	69.9 / 0.00	Customer Expressions Inc. 940 Belfast Rd Suite 201 Ottawa ON K1G 4A2	SCT
Established:		01-AUG-99			
Plant Size (ft²):					
Employment:					
--Details--					
Description:		Software Publishers			
SIC/NAICS Code:		511210			
Description:		Software Publishers			
SIC/NAICS Code:		511210			
74	4 of 5	WSW/241.3	69.9 / 0.00	FREEMAN COMPANY 940 BELFAST ROAD OTTAWA ON K1G 4A2	GEN
Generator No:		ON9561804			
SIC Code:		332999			
SIC Description:					
Approval Years:		2011			
PO Box No:					
Country:					
Status:					
Co Admin:					
Choice of Contact:					
Phone No Admin:					
Contaminated Facility:					
MHSW Facility:					
74	5 of 5	WSW/241.3	69.9 / 0.00	Richelieu Hardware Canada LTD 940 Belfast Road Ottawa ON K1G 4A2	GEN
Generator No:		ON5584738			
SIC Code:					
SIC Description:					
Approval Years:		As of Jan 2021			
PO Box No:					

Map Key	Number of Records	Direction/ Distance (m)	Elev/Diff (m)	Site	DB
Country: Canada Status: Registered Co Admin: Choice of Contact: Phone No Admin: Contaminated Facility: MHSW Facility:					
Detail(s)					
Waste Class: 243 D Waste Class Name: PCB					
75	1 of 3	WSW/241.4	69.9 / 0.00	940 Belfast Road Ottawa ON K1G 4A2	EHS
Order No: 22012700609 Status: C Report Type: Standard Report Report Date: 01-FEB-22 Date Received: 27-JAN-22 Previous Site Name: Lot/Building Size: Additional Info Ordered:		Nearest Intersection: Municipality: Client Prov/State: ON Search Radius (km): .25 X: -75.6329385 Y: 45.4108668			
75	2 of 3	WSW/241.4	69.9 / 0.00	940 Belfast Road Ottawa ON K1G 4A2	EHS
Order No: 22012700609 Status: C Report Type: Standard Report Report Date: 01-FEB-22 Date Received: 27-JAN-22 Previous Site Name: Lot/Building Size: Additional Info Ordered:		Nearest Intersection: Municipality: Client Prov/State: ON Search Radius (km): .25 X: -75.6329385 Y: 45.4108668			
75	3 of 3	WSW/241.4	69.9 / 0.00	940 Belfast Road Ottawa ON K1G 4A2	EHS
Order No: 22012700609 Status: C Report Type: Standard Report Report Date: 01-FEB-22 Date Received: 27-JAN-22 Previous Site Name: Lot/Building Size: Additional Info Ordered:		Nearest Intersection: Municipality: Client Prov/State: ON Search Radius (km): .25 X: -75.6329385 Y: 45.4108668			
76	1 of 1	SW/242.1	68.9 / -0.99	ON	WWIS
Well ID: 7222115 Construction Date: Use 1st: Use 2nd: Final Well Status: Water Type: Casing Material:		Flowing (Y/N): Flow Rate: Data Entry Status: Yes Data Src: Date Received: 18-Jun-2014 00:00:00 Selected Flag: TRUE Abandonment Rec:			

Map Key	Number of Records	Direction/ Distance (m)	Elev/Diff (m)	Site	DB
Audit No:	C21291			Contractor:	1844
Tag:	A148063			Form Version:	8
Constructn Method:				Owner:	
Elevation (m):				County:	OTTAWA-CARLETON
Elevatn Reliability:				Lot:	
Depth to Bedrock:				Concession:	
Well Depth:				Concession Name:	
Overburden/Bedrock:				Easting NAD83:	
Pump Rate:				Northing NAD83:	
Static Water Level:				Zone:	
Clear/Cloudy:				UTM Reliability:	
Municipality:		GLOUCESTER TOWNSHIP			
Site Info:					
PDF URL (Map):					
<u>Additional Detail(s) (Map)</u>					
Well Completed Date:		2014/06/18			
Year Completed:		2014			
Depth (m):					
Latitude:		45.4096759125601			
Longitude:		-75.6318592785638			
Path:					
<u>Bore Hole Information</u>					
Bore Hole ID:	1004847518			Elevation:	
DP2BR:				Elevrc:	
Spatial Status:				Zone:	18
Code OB:				East83:	450556.00
Code OB Desc:				North83:	5028656.00
Open Hole:				Org CS:	UTM83
Cluster Kind:				UTMRC:	4
Date Completed:	18-Jun-2014 00:00:00			UTMRC Desc:	margin of error : 30 m - 100 m
Remarks:				Location Method:	wwr
Loc Method Desc:		on Water Well Record			
Elevrc Desc:					
Location Source Date:					
Improvement Location Source:					
Improvement Location Method:					
Source Revision Comment:					
Supplier Comment:					
<u>Links</u>					
Bore Hole ID:	1004847518			Tag No:	A148063
Depth M:				Contractor:	1844
Year Completed:	2014			Path:	
Well Completed Dt:	2014/06/18			Latitude:	45.4096759125601
Audit No:	C21291			Longitude:	-75.6318592785638
77	1 of 7	ENE/242.4	68.6 / -1.31	DURIE TILE & MARBLE LTD 1541 MICHAEL ST OTTAWA ON K1B 3T3	SCT
Established:	1966				
Plant Size (ft²):	2000				
Employment:	15				
--Details--					
Description:		CUT STONE AND STONE PRODUCTS			

Map Key	Number of Records	Direction/ Distance (m)	Elev/Diff (m)	Site	DB
SIC/NAICS Code:		3281			
77	2 of 7	ENE/242.4	68.6 / -1.31	Durie Tile & Marble Ltd. 1541 Michael St Ottawa ON K1B 3T3	SCT
Established:		01-AUG-49			
Plant Size (ft²):		2000			
Employment:					
--Details--					
Description:		All Other Non-Metallic Mineral Product Manufacturing			
SIC/NAICS Code:		327990			
Description:		All Other Non-Metallic Mineral Product Manufacturing			
SIC/NAICS Code:		327990			
77	3 of 7	ENE/242.4	68.6 / -1.31	DURIE TILE & TERRAZO LTD. 1541 MICHEL STREET OTTAWA ON K1B 3T3	GEN
Generator No:		ON0765400			
SIC Code:		0000			
SIC Description:		*** NOT DEFINED ***			
Approval Years:		86,87,88,89,90,92,93,94			
PO Box No:					
Country:					
Status:					
Co Admin:					
Choice of Contact:					
Phone No Admin:					
Contaminated Facility:					
MHSW Facility:					
77	4 of 7	ENE/242.4	68.6 / -1.31	Durie Stone Manufacturing 1541 Michael St Ottawa ON K1B 3T3	SCT
Established:		1992			
Plant Size (ft²):					
Employment:					
--Details--					
Description:		Pottery, Ceramics and Plumbing Fixture Manufacturing			
SIC/NAICS Code:		327110			
Description:		All Other Non-Metallic Mineral Product Manufacturing			
SIC/NAICS Code:		327990			
77	5 of 7	ENE/242.4	68.6 / -1.31	Durie Marble Residential Inc. 1541 Micheal St Ottawa ON	GEN
Generator No:		ON8285133			
SIC Code:		416390			
SIC Description:		Other Specialty-Line Building Supplies Wholesaler-Distributors			
Approval Years:		2009			
PO Box No:					

Map Key	Number of Records	Direction/ Distance (m)	Elev/Diff (m)	Site	DB
Country: Status: Co Admin: Choice of Contact: Phone No Admin: Contaminated Facility: MHSW Facility:					
<u>Detail(s)</u>					
Waste Class:		150			
Waste Class Name:		INERT INORGANIC WASTES			
77	6 of 7	ENE/242.4	68.6 / -1.31	Durie Marble Residential Inc. 1541 Micheal St Ottawa ON	GEN
Generator No:		ON8285133			
SIC Code:		416390			
SIC Description:		Other Specialty-Line Building Supplies Wholesaler-Distributors			
Approval Years:		2010			
PO Box No:					
Country:					
Status:					
Co Admin:					
Choice of Contact:					
Phone No Admin:					
Contaminated Facility:					
MHSW Facility:					
<u>Detail(s)</u>					
Waste Class:		150			
Waste Class Name:		INERT INORGANIC WASTES			
77	7 of 7	ENE/242.4	68.6 / -1.31	LPR REALTY 1541MICHAEL STREET OTTAWA ON K1B3T3	GEN
Generator No:		ON6661542			
SIC Code:		551113			
SIC Description:		HOLDING COMPANIES			
Approval Years:		2014			
PO Box No:					
Country:		Canada			
Status:					
Co Admin:					
Choice of Contact:		CO_OFFICIAL			
Phone No Admin:					
Contaminated Facility:		No			
MHSW Facility:		No			
<u>Detail(s)</u>					
Waste Class:		150			
Waste Class Name:		INERT INORGANIC WASTES			
78	1 of 1	ENE/242.7	68.6 / -1.31	1515 MICHAEL ST Ottawa ON	WWIS
Well ID:		7282849		Flowing (Y/N):	

Map Key	Number of Records	Direction/ Distance (m)	Elev/Diff (m)	Site	DB
Construction Date:				Flow Rate:	
Use 1st:	Test Hole			Data Entry Status:	
Use 2nd:	Monitoring			Data Src:	
Final Well Status:	Monitoring and Test Hole			Date Received:	13-Mar-2017 00:00:00
Water Type:				Selected Flag:	TRUE
Casing Material:				Abandonment Rec:	
Audit No:	Z215085			Contractor:	7241
Tag:	A190953			Form Version:	7
Constructn Method:				Owner:	
Elevation (m):				County:	OTTAWA-CARLETON
Elevatn Reliabilty:				Lot:	
Depth to Bedrock:				Concession:	
Well Depth:				Concession Name:	
Overburden/Bedrock:				Easting NAD83:	
Pump Rate:				Northing NAD83:	
Static Water Level:				Zone:	
Clear/Cloudy:				UTM Reliability:	
Municipality:		GLOUCESTER TOWNSHIP			
Site Info:					

PDF URL (Map):

Additional Detail(s) (Map)

Well Completed Date: 2017/02/23
Year Completed: 2017
Depth (m): 2.74
Latitude: 45.4130107792284
Longitude: -75.6261582241188
Path:

Bore Hole Information

Bore Hole ID:	1006366352	Elevation:	
DP2BR:		Elevrc:	
Spatial Status:		Zone:	18
Code OB:		East83:	451005.00
Code OB Desc:		North83:	5029023.00
Open Hole:		Org CS:	UTM83
Cluster Kind:		UTMRC:	4
Date Completed:	23-Feb-2017 00:00:00	UTMRC Desc:	margin of error : 30 m - 100 m
Remarks:		Location Method:	wwr
Loc Method Desc:	on Water Well Record		
Elevrc Desc:			
Location Source Date:			
Improvement Location Source:			
Improvement Location Method:			
Source Revision Comment:			
Supplier Comment:			

Overburden and Bedrock

Materials Interval

Formation ID: 1006584115
Layer: 2
Color: 2
General Color: GREY
Mat1: 01
Most Common Material: FILL
Mat2:
Mat2 Desc:
Mat3: 85
Mat3 Desc: SOFT

Map Key	Number of Records	Direction/ Distance (m)	Elev/Diff (m)	Site	DB
Formation Top Depth:		0.3100000023841858			
Formation End Depth:		1.8300000429153442			
Formation End Depth UOM:		m			
<u>Overburden and Bedrock Materials Interval</u>					
Formation ID:		1006584116			
Layer:		3			
Color:		2			
General Color:		GREY			
Mat1:		05			
Most Common Material:		CLAY			
Mat2:		84			
Mat2 Desc:		SILTY			
Mat3:		85			
Mat3 Desc:		SOFT			
Formation Top Depth:		1.8300000429153442			
Formation End Depth:		2.740000009536743			
Formation End Depth UOM:		m			
<u>Overburden and Bedrock Materials Interval</u>					
Formation ID:		1006584114			
Layer:		1			
Color:		2			
General Color:		GREY			
Mat1:		11			
Most Common Material:		GRAVEL			
Mat2:					
Mat2 Desc:					
Mat3:		77			
Mat3 Desc:		LOOSE			
Formation Top Depth:		0.0			
Formation End Depth:		0.3100000023841858			
Formation End Depth UOM:		m			
<u>Annular Space/Abandonment Sealing Record</u>					
Plug ID:		1006584124			
Layer:		1			
Plug From:		0.0			
Plug To:		0.3100000023841858			
Plug Depth UOM:		m			
<u>Annular Space/Abandonment Sealing Record</u>					
Plug ID:		1006584125			
Layer:		2			
Plug From:		0.3100000023841858			
Plug To:		0.9100000262260437			
Plug Depth UOM:		m			
<u>Annular Space/Abandonment Sealing Record</u>					
Plug ID:		1006584126			
Layer:		3			
Plug From:		0.9100000262260437			

<i>Map Key</i>	<i>Number of Records</i>	<i>Direction/ Distance (m)</i>	<i>Elev/Diff (m)</i>	<i>Site</i>	<i>DB</i>
Plug To:		2.740000009536743			
Plug Depth UOM:		m			
<u>Method of Construction & Well Use</u>					
Method Construction ID:		1006584123			
Method Construction Code:		2			
Method Construction:		Rotary (Convent.)			
Other Method Construction:					
<u>Pipe Information</u>					
Pipe ID:		1006584113			
Casing No:		0			
Comment:					
Alt Name:					
<u>Construction Record - Casing</u>					
Casing ID:		1006584119			
Layer:		1			
Material:		5			
Open Hole or Material:		PLASTIC			
Depth From:		0.0			
Depth To:		1.2200000286102295			
Casing Diameter:		5.199999809265137			
Casing Diameter UOM:		cm			
Casing Depth UOM:		m			
<u>Construction Record - Screen</u>					
Screen ID:		1006584120			
Layer:		1			
Slot:		10			
Screen Top Depth:		1.2200000286102295			
Screen End Depth:		2.740000009536743			
Screen Material:		5			
Screen Depth UOM:		m			
Screen Diameter UOM:		cm			
Screen Diameter:		6.03000020980835			
<u>Water Details</u>					
Water ID:		1006584118			
Layer:					
Kind Code:					
Kind:					
Water Found Depth:					
Water Found Depth UOM:		m			
<u>Hole Diameter</u>					
Hole ID:		1006584117			
Diameter:		15.239999771118164			
Depth From:		0.0			
Depth To:		2.740000009536743			
Hole Depth UOM:		m			
Hole Diameter UOM:		cm			

Map Key	Number of Records	Direction/ Distance (m)	Elev/Diff (m)	Site	DB
<u>Links</u>					
Bore Hole ID:	1006366352			Tag No:	A190953
Depth M:	2.74			Contractor:	7241
Year Completed:	2017			Path:	728\7282849.pdf
Well Completed Dt:	2017/02/23			Latitude:	45.4130107792284
Audit No:	Z215085			Longitude:	-75.6261582241188

79	1 of 1	ENE/246.9	67.8 / -2.03	1515 MICHEAL ST. OTTAWA ON	WWIS
Well ID:	7253998			Flowing (Y/N):	
Construction Date:				Flow Rate:	
Use 1st:	Monitoring and Test Hole			Data Entry Status:	
Use 2nd:	0			Data Src:	
Final Well Status:	Observation Wells			Date Received:	10-Dec-2015 00:00:00
Water Type:				Selected Flag:	TRUE
Casing Material:				Abandonment Rec:	
Audit No:	Z214886			Contractor:	7241
Tag:	A173866			Form Version:	7
Constructn Method:				Owner:	
Elevation (m):				County:	OTTAWA-CARLETON
Elevatn Reliabilty:				Lot:	
Depth to Bedrock:				Concession:	
Well Depth:				Concession Name:	
Overburden/Bedrock:				Easting NAD83:	
Pump Rate:				Northing NAD83:	
Static Water Level:				Zone:	
Clear/Cloudy:				UTM Reliability:	
Municipality:	GLOUCESTER TOWNSHIP				
Site Info:					

PDF URL (Map):

Additional Detail(s) (Map)

Well Completed Date:	2015/11/19
Year Completed:	2015
Depth (m):	3.81
Latitude:	45.4131725122155
Longitude:	-75.6262111317775
Path:	

Bore Hole Information

Bore Hole ID:	1005833285	Elevation:	
DP2BR:		Elevrc:	
Spatial Status:		Zone:	18
Code OB:		East83:	451001.00
Code OB Desc:		North83:	5029041.00
Open Hole:		Org CS:	UTM83
Cluster Kind:		UTMRC:	4
Date Completed:	19-Nov-2015 00:00:00	UTMRC Desc:	margin of error : 30 m - 100 m
Remarks:		Location Method:	wwr
Loc Method Desc:	on Water Well Record		
Elevrc Desc:			
Location Source Date:			
Improvement Location Source:			
Improvement Location Method:			
Source Revision Comment:			
Supplier Comment:			

Map Key	Number of Records	Direction/ Distance (m)	Elev/Diff (m)	Site	DB
<u>Overburden and Bedrock Materials Interval</u>					
Formation ID:		1005879148			
Layer:		1			
Color:		8			
General Color:		BLACK			
Mat1:		11			
Most Common Material:		GRAVEL			
Mat2:		77			
Mat2 Desc:		LOOSE			
Mat3:					
Mat3 Desc:					
Formation Top Depth:		0.0			
Formation End Depth:		0.6100000143051147			
Formation End Depth UOM:		m			
<u>Overburden and Bedrock Materials Interval</u>					
Formation ID:		1005879151			
Layer:		4			
Color:		2			
General Color:		GREY			
Mat1:		17			
Most Common Material:		SHALE			
Mat2:		92			
Mat2 Desc:		WEATHERED			
Mat3:					
Mat3 Desc:					
Formation Top Depth:		2.740000009536743			
Formation End Depth:		3.809999942779541			
Formation End Depth UOM:		m			
<u>Overburden and Bedrock Materials Interval</u>					
Formation ID:		1005879149			
Layer:		2			
Color:		8			
General Color:		BLACK			
Mat1:		05			
Most Common Material:		CLAY			
Mat2:		81			
Mat2 Desc:		SANDY			
Mat3:		85			
Mat3 Desc:		SOFT			
Formation Top Depth:		0.6100000143051147			
Formation End Depth:		1.5			
Formation End Depth UOM:		m			
<u>Overburden and Bedrock Materials Interval</u>					
Formation ID:		1005879150			
Layer:		3			
Color:		2			
General Color:		GREY			
Mat1:		05			
Most Common Material:		CLAY			
Mat2:		06			
Mat2 Desc:		SILT			
Mat3:		85			

<i>Map Key</i>	<i>Number of Records</i>	<i>Direction/ Distance (m)</i>	<i>Elev/Diff (m)</i>	<i>Site</i>	<i>DB</i>
<i>Mat3 Desc:</i>		SOFT			
<i>Formation Top Depth:</i>		1.5			
<i>Formation End Depth:</i>		2.740000009536743			
<i>Formation End Depth UOM:</i>		m			
 <u><i>Annular Space/Abandonment Sealing Record</i></u>					
<i>Plug ID:</i>		1005879160			
<i>Layer:</i>		2			
<i>Plug From:</i>		0.3100000023841858			
<i>Plug To:</i>		1.9800000190734863			
<i>Plug Depth UOM:</i>		m			
 <u><i>Annular Space/Abandonment Sealing Record</i></u>					
<i>Plug ID:</i>		1005879161			
<i>Layer:</i>		3			
<i>Plug From:</i>		1.9800000190734863			
<i>Plug To:</i>		3.809999942779541			
<i>Plug Depth UOM:</i>		m			
 <u><i>Annular Space/Abandonment Sealing Record</i></u>					
<i>Plug ID:</i>		1005879159			
<i>Layer:</i>		1			
<i>Plug From:</i>		0.0			
<i>Plug To:</i>		0.3100000023841858			
<i>Plug Depth UOM:</i>		m			
 <u><i>Method of Construction & Well Use</i></u>					
<i>Method Construction ID:</i>		1005879158			
<i>Method Construction Code:</i>		2			
<i>Method Construction:</i>		Rotary (Convent.)			
<i>Other Method Construction:</i>					
 <u><i>Pipe Information</i></u>					
<i>Pipe ID:</i>		1005879147			
<i>Casing No:</i>		0			
<i>Comment:</i>					
<i>Alt Name:</i>					
 <u><i>Construction Record - Casing</i></u>					
<i>Casing ID:</i>		1005879154			
<i>Layer:</i>		1			
<i>Material:</i>		5			
<i>Open Hole or Material:</i>		PLASTIC			
<i>Depth From:</i>		0.0			
<i>Depth To:</i>		2.2799999713897705			
<i>Casing Diameter:</i>		5.199999809265137			
<i>Casing Diameter UOM:</i>		cm			
<i>Casing Depth UOM:</i>		m			
 <u><i>Construction Record - Screen</i></u>					

Map Key	Number of Records	Direction/ Distance (m)	Elev/Diff (m)	Site	DB
Screen ID:		1005879155			
Layer:		1			
Slot:		10			
Screen Top Depth:		2.2799999713897705			
Screen End Depth:		3.809999942779541			
Screen Material:		5			
Screen Depth UOM:		m			
Screen Diameter UOM:		cm			
Screen Diameter:		6.03000020980835			

Water Details

Water ID:	1005879153
Layer:	
Kind Code:	
Kind:	
Water Found Depth:	
Water Found Depth UOM:	m

Hole Diameter

Hole ID:	1005879152
Diameter:	15.239999771118164
Depth From:	0.0
Depth To:	3.809999942779541
Hole Depth UOM:	m
Hole Diameter UOM:	cm

Links

Bore Hole ID:	1005833285	Tag No:	A173866
Depth M:	3.81	Contractor:	7241
Year Completed:	2015	Path:	7257253998.pdf
Well Completed Dt:	2015/11/19	Latitude:	45.4131725122155
Audit No:	Z214886	Longitude:	-75.6262111317775

80	1 of 1	W/247.0	69.9 / 0.00	925 BELFAST RD OTTAWA ON	WWIS
Well ID:	7189868	Flowing (Y/N):			
Construction Date:		Flow Rate:			
Use 1st:	Monitoring and Test Hole	Data Entry Status:			
Use 2nd:	0	Data Src:			
Final Well Status:	Test Hole	Date Received:	22-Oct-2012 00:00:00		
Water Type:		Selected Flag:	TRUE		
Casing Material:		Abandonment Rec:			
Audit No:	Z154304	Contractor:	7241		
Tag:	A136957	Form Version:	7		
Constructn Method:		Owner:			
Elevation (m):		County:	OTTAWA-CARLETON		
Elevatn Reliabilty:		Lot:			
Depth to Bedrock:		Concession:			
Well Depth:		Concession Name:			
Overburden/Bedrock:		Easting NAD83:			
Pump Rate:		Northing NAD83:			
Static Water Level:		Zone:			
Clear/Cloudy:		UTM Reliability:			
Municipality:	GLOUCESTER TOWNSHIP				
Site Info:					
PDF URL (Map):	https://d2khazk8e83rdv.cloudfront.net/moe_mapping/downloads/2Water/Wells_pdfs/7187189868.pdf				

Map Key	Number of Records	Direction/ Distance (m)	Elev/Diff (m)	Site	DB
---------	-------------------	----------------------------	------------------	------	----

Additional Detail(s) (Map)

Well Completed Date: 2012/09/18
Year Completed: 2012
Depth (m): 4.57
Latitude: 45.411873376722
Longitude: -75.6332767798332
Path: 718\7189868.pdf

Bore Hole Information

Bore Hole ID:	1004184997	Elevation:	
DP2BR:		Elevrc:	
Spatial Status:		Zone:	18
Code OB:		East83:	450447.00
Code OB Desc:		North83:	5028901.00
Open Hole:		Org CS:	UTM83
Cluster Kind:		UTMRC:	4
Date Completed:	18-Sep-2012 00:00:00	UTMRC Desc:	margin of error : 30 m - 100 m
Remarks:		Location Method:	wwr
Loc Method Desc:	on Water Well Record		
Elevrc Desc:			
Location Source Date:			
Improvement Location Source:			
Improvement Location Method:			
Source Revision Comment:			
Supplier Comment:			

Overburden and Bedrock

Materials Interval

Formation ID: 1004504867
Layer: 3
Color: 8
General Color: BLACK
Mat1: 06
Most Common Material: SILT
Mat2: 05
Mat2 Desc: CLAY
Mat3: 34
Mat3 Desc: TILL
Formation Top Depth: 1.8300000429153442
Formation End Depth: 4.570000171661377
Formation End Depth UOM: m

Overburden and Bedrock

Materials Interval

Formation ID: 1004504865
Layer: 1
Color: 6
General Color: BROWN
Mat1: 11
Most Common Material: GRAVEL
Mat2: 28
Mat2 Desc: SAND
Mat3: 85
Mat3 Desc: SOFT
Formation Top Depth: 0.0
Formation End Depth: 0.9100000262260437
Formation End Depth UOM: m

<i>Map Key</i>	<i>Number of Records</i>	<i>Direction/ Distance (m)</i>	<i>Elev/Diff (m)</i>	<i>Site</i>	<i>DB</i>
<u>Overburden and Bedrock Materials Interval</u>					
Formation ID:		1004504866			
Layer:		2			
Color:		6			
General Color:		BROWN			
Mat1:		28			
Most Common Material:		SAND			
Mat2:		06			
Mat2 Desc:		SILT			
Mat3:		05			
Mat3 Desc:		CLAY			
Formation Top Depth:		0.9100000262260437			
Formation End Depth:		1.8300000429153442			
Formation End Depth UOM:		m			
<u>Annular Space/Abandonment Sealing Record</u>					
Plug ID:		1004504875			
Layer:		1			
Plug From:		0.0			
Plug To:		0.3100000023841858			
Plug Depth UOM:		m			
<u>Annular Space/Abandonment Sealing Record</u>					
Plug ID:		1004504877			
Layer:		3			
Plug From:		1.2200000286102295			
Plug To:		4.570000171661377			
Plug Depth UOM:		m			
<u>Annular Space/Abandonment Sealing Record</u>					
Plug ID:		1004504876			
Layer:		2			
Plug From:		0.3100000023841858			
Plug To:		1.2200000286102295			
Plug Depth UOM:		m			
<u>Method of Construction & Well Use</u>					
Method Construction ID:		1004504874			
Method Construction Code:		B			
Method Construction:		Other Method			
Other Method Construction:		DIRECT PUSH			
<u>Pipe Information</u>					
Pipe ID:		1004504864			
Casing No:		0			
Comment:					
Alt Name:					

Map Key	Number of Records	Direction/ Distance (m)	Elev/Diff (m)	Site	DB
---------	-------------------	----------------------------	------------------	------	----

Construction Record - Casing

Casing ID: 1004504870
Layer: 1
Material: 5
Open Hole or Material: PLASTIC
Depth From: 0.0
Depth To: 1.5
Casing Diameter: 4.03000020980835
Casing Diameter UOM: cm
Casing Depth UOM: m

Construction Record - Screen

Screen ID: 1004504871
Layer: 1
Slot: 10
Screen Top Depth: 1.5
Screen End Depth: 4.570000171661377
Screen Material: 5
Screen Depth UOM: m
Screen Diameter UOM: cm
Screen Diameter: 4.820000171661377

Water Details

Water ID: 1004504869
Layer:
Kind Code:
Kind:
Water Found Depth:
Water Found Depth UOM: m

Hole Diameter

Hole ID: 1004504868
Diameter: 8.25
Depth From: 0.0
Depth To: 4.570000171661377
Hole Depth UOM: m
Hole Diameter UOM: cm

Links

Bore Hole ID: 1004184997	Tag No: A136957
Depth M: 4.57	Contractor: 7241
Year Completed: 2012	Path: 718\7189868.pdf
Well Completed Dt: 2012/09/18	Latitude: 45.411873376722
Audit No: Z154304	Longitude: -75.6332767798332

81	1 of 1	WNW/247.0	69.9 / 0.00	ON	WWIS
--------------------	--------	-----------	-------------	----	------

Well ID: 7375613	Flowing (Y/N):
Construction Date:	Flow Rate:
Use 1st:	Data Entry Status: Yes
Use 2nd:	Data Src:
Final Well Status:	Date Received: 11-Dec-2020 00:00:00
Water Type:	Selected Flag: TRUE
Casing Material:	Abandonment Rec:
Audit No: Z338231	Contractor: 7241
Tag:	Form Version: 7

Map Key	Number of Records	Direction/ Distance (m)	Elev/Diff (m)	Site	DB
Constructn Method: Elevation (m): Elevatn Reliability: Depth to Bedrock: Well Depth: Overburden/Bedrock: Pump Rate: Static Water Level: Clear/Cloudy: Municipality: Site Info:		OTTAWA CITY		Owner: County: OTTAWA-CARLETON Lot: Concession: Concession Name: Easting NAD83: Northing NAD83: Zone: UTM Reliability:	

Bore Hole Information

Bore Hole ID:	1008561622	Elevation:	
DP2BR:		Elevrc:	
Spatial Status:		Zone:	18
Code OB:		East83:	450471.00
Code OB Desc:		North83:	5028994.00
Open Hole:		Org CS:	UTM83
Cluster Kind:		UTMRC:	4
Date Completed:	19-Sep-2020 00:00:00	UTMRC Desc:	margin of error : 30 m - 100 m
Remarks:		Location Method:	wwr
Loc Method Desc:	on Water Well Record		
Elevrc Desc:			
Location Source Date:			
Improvement Location Source:			
Improvement Location Method:			
Source Revision Comment:			
Supplier Comment:			

Links

Bore Hole ID:	1008561622	Tag No:	
Depth M:		Contractor:	7241
Year Completed:	2020	Path:	
Well Completed Dt:	2020/09/19	Latitude:	45.4127121441142
Audit No:	Z338231	Longitude:	-75.632979434657

[82](#) 1 of 3 E/250.3 69.9 / 0.00 1555 Michael Street
Ottawa ON K1B 3T3 **EHS**

Order No:	21072100003	Nearest Intersection:	
Status:	C	Municipality:	
Report Type:	Standard Report	Client Prov/State:	ON
Report Date:	26-JUL-21	Search Radius (km):	.25
Date Received:	21-JUL-21	X:	-75.6255816
Previous Site Name:		Y:	45.4119702
Lot/Building Size:			
Additional Info Ordered:	Fire Insur. Maps and/or Site Plans		

[82](#) 2 of 3 E/250.3 69.9 / 0.00 1555 Michael Street
Ottawa ON K1B 3T3 **EHS**

Order No:	21072100003	Nearest Intersection:	
Status:	C	Municipality:	
Report Type:	Standard Report	Client Prov/State:	ON
Report Date:	26-JUL-21	Search Radius (km):	.25
Date Received:	21-JUL-21	X:	-75.6255816
Previous Site Name:		Y:	45.4119702
Lot/Building Size:			
Additional Info Ordered:	Fire Insur. Maps and/or Site Plans		

<i>Map Key</i>	<i>Number of Records</i>	<i>Direction/ Distance (m)</i>	<i>Elev/Diff (m)</i>	<i>Site</i>	<i>DB</i>
82	3 of 3	E/250.3	69.9 / 0.00	1555 Michael Street Ottawa ON K1B 3T3	EHS
Order No:	21072100003		Nearest Intersection:		
Status:	C		Municipality:		
Report Type:	Standard Report		Client Prov/State: ON		
Report Date:	26-JUL-21		Search Radius (km): .25		
Date Received:	21-JUL-21		X: -75.6255816		
Previous Site Name:			Y: 45.4119702		
Lot/Building Size:					
Additional Info Ordered:	Fire Insur. Maps and/or Site Plans				

Unplottable Summary

Total: 0 Unplottable sites

DB	Company Name/Site Name	Address	City	Postal
----	------------------------	---------	------	--------

Unplottable Report

No unplottable records were found that may be relevant for the search criteria.

Appendix: Database Descriptions

Environmental Risk Information Services (ERIS) can search the following databases. The extent of historical information varies with each database and current information is determined by what is publicly available to ERIS at the time of update. **Note:** Databases denoted with " * " indicates that the database will no longer be updated. See the individual database description for more information.

Abandoned Aggregate Inventory:

Provincial [AAGR](#)

The MAAP Program maintains a database of abandoned pits and quarries. Please note that the database is only referenced by lot and concession and city/town location. The database provides information regarding the location, type, size, land use, status and general comments.*

Government Publication Date: Sept 2002*

Aggregate Inventory:

Provincial [AGR](#)

The Ontario Ministry of Northern Development, Mines, Natural Resources and Forestry (ONDMNRF) maintains this database of pits and quarries. The database provides information regarding the registered owner/operator, location name, operation type, approval type, and maximum annual tonnage.

Government Publication Date: Up to Oct 2022

Abandoned Mine Information System:

Provincial [AMIS](#)

The Abandoned Mines Information System contains data on known abandoned and inactive mines located on both Crown and privately held lands. The information was provided by the Ministry of Northern Development and Mines (MNDM), with the following disclaimer: "the database provided has been compiled from various sources, and the Ministry of Northern Development and Mines makes no representation and takes no responsibility that such information is accurate, current or complete". Reported information includes official mine name, status, background information, mine start/end date, primary commodity, mine features, hazards and remediation.

Government Publication Date: 1800-Mar 2022

Anderson's Waste Disposal Sites:

Private [ANDR](#)

The information provided in this database was collected by examining various historical documents which aimed to characterize the likely position of former waste disposal sites from 1860 to present. The research initiative behind the creation of this database was to identify those sites that are missing from the Ontario MOE Waste Disposal Site Inventory, as well as to provide revisions and corrections to the positions and descriptions of sites currently listed in the MOE inventory. In addition to historic waste disposal facilities, the database also identifies certain auto wreckers and scrap yards that have been extrapolated from documentary sources. Please note that the data is not warranted to be complete, exhaustive or authoritative. The information was collected for research purposes only.

Government Publication Date: 1860s-Present

Aboveground Storage Tanks:

Provincial [AST](#)

Historical listing of aboveground storage tanks made available by the Department of Natural Resources and Forestry. Includes tanks used to hold water or petroleum. This dataset has been retired as of September 25, 2014 and will no longer be updated.

Government Publication Date: May 31, 2014

Automobile Wrecking & Supplies:

Private [AUWR](#)

This database provides an inventory of known locations that are involved in the scrap metal, automobile wrecking/recycling, and automobile parts & supplies industry. Information is provided on the company name, location and business type.

Government Publication Date: 1999-Feb 28, 2022

Borehole:

Provincial [BORE](#)

A borehole is the generalized term for any narrow shaft drilled in the ground, either vertically or horizontally. The information here includes geotechnical investigations or environmental site assessments, mineral exploration, or as a pilot hole for installing piers or underground utilities. Information is from many sources such as the Ministry of Transportation (MTO) boreholes from engineering reports and projects from the 1950 to 1990's in Southern Ontario. Boreholes from the Ontario Geological Survey (OGS) including The Urban Geology Analysis Information System (UGAIS) and the York Peel Durham Toronto (YPDT) database of the Conservation Authority Moraine Coalition. This database will include fields such as location, stratigraphy, depth, elevation, year drilled, etc. For all water well data or oil and gas well data for Ontario please refer to WWIS and OOGW.

Government Publication Date: 1875-Jul 2018

Certificates of Approval:

Provincial CA

This database contains the following types of approvals: Air & Noise, Industrial Sewage, Municipal & Private Sewage, Waste Management Systems and Renewable Energy Approvals. The MOE in Ontario states that any facility that releases emissions to the atmosphere, discharges contaminants to ground or surface water, provides potable water supplies, or stores, transports or disposes of waste, must have a Certificate of Approval before it can operate lawfully. Fields include approval number, business name, address, approval date, approval type and status. This database will no longer be updated, as CofA's have been replaced by either Environmental Activity and Sector Registry (EASR) or Environmental Compliance Approval (ECA). Please refer to those individual databases for any information after Oct.31, 2011.

Government Publication Date: 1985-Oct 30, 2011*

Dry Cleaning Facilities:

Federal CDRY

List of dry cleaning facilities made available by Environment and Climate Change Canada. Environment and Climate Change Canada's Tetrachloroethylene (Use in Dry Cleaning and Reporting Requirements) Regulations (SOR/2003-79) are intended to reduce releases of tetrachloroethylene to the environment from dry cleaning facilities.

Government Publication Date: Jan 2004-Dec 2021

Commercial Fuel Oil Tanks:

Provincial CFOT

Locations of commercial underground fuel oil tanks. This is not a comprehensive or complete inventory of commercial fuel tanks in the province; this listing is a copy of records of registered commercial underground fuel oil tanks obtained under Access to Public Information.

Note that the following types of tanks do not require registration: waste oil tanks in apartments, office buildings, residences, etc.; aboveground gas or diesel tanks. Records are not verified for accuracy or completeness.

Government Publication Date: Feb 28, 2022

Chemical Manufacturers and Distributors:

Private CHEM

This database includes information from both a one time study conducted in 1992 and private source and is a listing of facilities that manufacture or distribute chemicals. The production of these chemical substances may involve one or more chemical reactions and/or chemical separation processes (i.e. fractionation, solvent extraction, crystallization, etc.).

Government Publication Date: 1999-Jan 31, 2020

Chemical Register:

Private CHM

This database includes a listing of locations of facilities within the Province or Territory that either manufacture and/or distributes chemicals.

Government Publication Date: 1999-Feb 28, 2023

Compressed Natural Gas Stations:

Private CNG

Canada has a network of public access compressed natural gas (CNG) refuelling stations. These stations dispense natural gas in compressed form at 3,000 pounds per square inch (psi), the pressure which is allowed within the current Canadian codes and standards. The majority of natural gas refuelling is located at existing retail gasoline that have a separate refuelling island for natural gas. This list of stations is made available by the Canadian Natural Gas Vehicle Alliance.

Government Publication Date: Dec 2012 -Feb 2023

Inventory of Coal Gasification Plants and Coal Tar Sites:

Provincial COAL

This inventory includes both the "Inventory of Coal Gasification Plant Waste Sites in Ontario-April 1987" and the Inventory of Industrial Sites Producing or Using Coal Tar and Related Tars in Ontario-November 1988) collected by the MOE. It identifies industrial sites that produced and continue to produce or use coal tar and other related tars. Detailed information is available and includes: facility type, size, land use, information on adjoining properties, soil condition, site operators/occupants, site description, potential environmental impacts and historic maps available. This was a one-time inventory.*

Government Publication Date: Apr 1987 and Nov 1988*

Compliance and Convictions:

Provincial CONV

This database summarizes the fines and convictions handed down by the Ontario courts beginning in 1989. Companies and individuals named here have been found guilty of environmental offenses in Ontario courts of law.

Government Publication Date: 1989-Feb 2023

Certificates of Property Use:

Provincial CPU

This is a subset taken from Ontario's Environmental Registry (EBR) database. It will include CPU's on the registry such as (EPA s. 168.6) - Certificate of Property Use.

Government Publication Date: 1994 - Mar 31, 2023

Drill Hole Database:

Provincial [DRL](#)

The Ontario Drill Hole Database contains information on more than 113,000 percussion, overburden, sonic and diamond drill holes from assessment files on record with the department of Mines and Minerals. Please note that limited data is available for southern Ontario, as it was the last area to be completed. The database was created when surveys submitted to the Ministry were converted in the Assessment File Research Image Database (AFRI) project. However, the degree of accuracy (coordinates) as to the exact location of drill holes is dependent upon the source document submitted to the MNDM. Levels of accuracy used to locate holes are: centering on the mining claim; a sketch of the mining claim; a 1:50,000 map; a detailed company map; or from submitted a "Report of Work".

Government Publication Date: 1886 - Oct 2022

Delisted Fuel Tanks:

Provincial [DTNK](#)

List of fuel storage tank sites that were once found in - and have since been removed from - the list of fuel storage tanks made available by the regulatory agency under Access to Public Information.

Government Publication Date: Feb 28, 2022

Environmental Activity and Sector Registry:

Provincial [EASR](#)

On October 31, 2011, a smarter, faster environmental approvals system came into effect in Ontario. The EASR allows businesses to register certain activities with the ministry, rather than apply for an approval. The registry is available for common systems and processes, to which preset rules of operation can be applied. The EASR is currently available for: heating systems, standby power systems and automotive refinishing. Businesses whose activities aren't subject to the EASR may apply for an ECA (Environmental Compliance Approval), Please see our ECA database.

Government Publication Date: Oct 2011- Mar 31, 2023

Environmental Registry:

Provincial [EBR](#)

The Environmental Registry lists proposals, decisions and exceptions regarding policies, Acts, instruments, or regulations that could significantly affect the environment. Through the Registry, thirteen provincial ministries notify the public of upcoming proposals and invite their comments. For example, if a local business is requesting a permit, license, or certificate of approval to release substances into the air or water; these are notified on the registry. Data includes: Approval for discharge into the natural environment other than water (i.e. Air) - EPA s. 9, Approval for sewage works - OWRA s. 53(1), and EPA s. 27 - Approval for a waste disposal site. For information regarding Permit to Take Water (PTTW), Certificate of Property Use (CPU) and (ORD) Orders please refer to those individual databases.

Government Publication Date: 1994 - Mar 31, 2023

Environmental Compliance Approval:

Provincial [ECA](#)

On October 31, 2011, a smarter, faster environmental approvals system came into effect in Ontario. In the past, a business had to apply for multiple approvals (known as certificates of approval) for individual processes and pieces of equipment. Today, a business either registers itself, or applies for a single approval, depending on the types of activities it conducts. Businesses whose activities aren't subject to the EASR may apply for an ECA. A single ECA addresses all of a business's emissions, discharges and wastes. Separate approvals for air, noise and waste are no longer required. This database will also include Renewable Energy Approvals. For certificates of approval prior to Nov 1st, 2011, please refer to the CA database. For all Waste Disposal Sites please refer to the WDS database.

Government Publication Date: Oct 2011- Mar 31, 2023

Environmental Effects Monitoring:

Federal [EEM](#)

The Environmental Effects Monitoring program assesses the effects of effluent from industrial or other sources on fish, fish habitat and human usage of fisheries resources. Since 1992, pulp and paper mills have been required to conduct EEM studies under the Pulp and Paper Effluent Regulations. This database provides information on the mill name, geographical location and sub-lethal toxicity data.

Government Publication Date: 1992-2007*

ERIS Historical Searches:

Private [EHS](#)

ERIS has compiled a database of all environmental risk reports completed since March 1999. Available fields for this database include: site location, date of report, type of report, and search radius. As per all other databases, the ERIS database can be referenced on both the map and "Statistical Profile" page.

Government Publication Date: 1999-Dec 31, 2022

Environmental Issues Inventory System:

Federal [EIIS](#)

The Environmental Issues Inventory System was developed through the implementation of the Environmental Issues and Remediation Plan. This plan was established to determine the location and severity of contaminated sites on inhabited First Nation reserves, and where necessary, to remediate those that posed a risk to health and safety; and to prevent future environmental problems. The EIIS provides information on the reserve under investigation, inventory number, name of site, environmental issue, site action (Remediation, Site Assessment), and date investigation completed.

Government Publication Date: 1992-2001*

Emergency Management Historical Event:

Provincial **EMHE**

List of locations of historical occurrences of emergency events, including those assigned to the Ministry of Natural Resources by Order-In-Council (OIC) under the Emergency Management and Civil Protection Act, as well as events where MNR provided requested emergency response assistance. Many of these events will have involved community evacuations, significant structural loss, and/or involvement of MNR emergency response staff. These events fall into one of ten (10) type categories: Dam Failure; Drought / Low Water; Erosion; Flood; Forest Fire; Soil and Bedrock Instability; Petroleum Resource Center Event, EMO Requested Assistance, Continuity of Operations Event, Other Requested Assistance. EMHE record details are reproduced by ERIS under License with the Ontario Ministry of Natural Resources © Queen's Printer for Ontario, 2017.

Government Publication Date: Apr 30, 2022

Environmental Penalty Annual Report:

Provincial **EPAR**

This database contains data from Ontario's annual environmental penalty report published by the Ministry of the Environment and Climate Change. These reports provide information on environmental penalties for land / water violations issued to companies in one of the nine industrial sectors covered by the Municipal Industrial Strategy for Abatement (MISA) regulations.

Government Publication Date: Jan 1, 2011 - Dec 31, 2022

List of Expired Fuels Safety Facilities:

Provincial **EXP**

List of facilities and tanks for which there was once a fuel registration. This is not a comprehensive or complete inventory of expired tanks/tank facilities in the province; this listing is a copy of previously registered tanks and facilities obtained under Access to Public Information. Includes private fuel outlets, bulk plants, fuel oil tanks, gasoline stations, marinas, propane filling stations, liquid fuel tanks, piping systems, etc; includes tanks which have been removed from the ground.

Notes: registration was not required for private fuel underground/aboveground storage tanks prior to January 1990, nor for furnace oil tanks prior to May 1, 2002; registration is not required for waste oil tanks in apartments, office buildings, residences, etc., or aboveground gas or diesel tanks. Records are not verified for accuracy or completeness.

Government Publication Date: Feb 28, 2022

Federal Convictions:

Federal **FCON**

Environment Canada maintains a database referred to as the "Environmental Registry" that details prosecutions under the Canadian Environmental Protection Act (CEPA) and the Fisheries Act (FA). Information is provided on the company name, location, charge date, offence and penalty.

Government Publication Date: 1988-Jun 2007*

Contaminated Sites on Federal Land:

Federal **FCS**

The Federal Contaminated Sites Inventory includes information on known federal contaminated sites under the custodianship of departments, agencies and consolidated Crown corporations as well as those that are being or have been investigated to determine whether they have contamination arising from past use that could pose a risk to human health or the environment. The inventory also includes non-federal contaminated sites for which the Government of Canada has accepted some or all financial responsibility. It does not include sites where contamination has been caused by, and which are under the control of, enterprise Crown corporations, private individuals, firms or other levels of government. Includes fire training sites and sites at which Per- and Polyfluoroalkyl Substances (PFAS) are a concern.

Government Publication Date: Jun 2000-Mar 2023

Fisheries & Oceans Fuel Tanks:

Federal **FOFT**

Fisheries & Oceans Canada maintains an inventory of aboveground & underground fuel storage tanks located on Fisheries & Oceans property or controlled by DFO. Our inventory provides information on the site name, location, tank owner, tank operator, facility type, storage tank location, tank contents & capacity, and date of tank installation.

Government Publication Date: 1964-Sep 2019

Federal Identification Registry for Storage Tank Systems (FIRSTS):

Federal **FRST**

A list of federally regulated Storage tanks from the Federal Identification Registry for Storage Tank Systems (FIRSTS). FIRSTS is Environment and Climate Change Canada's database of storage tank systems subject to the Storage Tank for Petroleum Products and Allied Petroleum Products Regulations. The main objective of the Regulations is to prevent soil and groundwater contamination from storage tank systems located on federal and aboriginal lands. Storage tank systems that do not have a valid identification number displayed in a readily visible location on or near the storage tank system may be refused product delivery.

Government Publication Date: May 31, 2018

Fuel Storage Tank:

Provincial **FST**

List of registered private and retail fuel storage tanks. This is not a comprehensive or complete inventory of private and retail fuel storage tanks in the province; this listing is a copy of registered private and retail fuel storage tanks, obtained under Access to Public Information.

Notes: registration was not required for private fuel underground/aboveground storage tanks prior to January 1990, nor for furnace oil tanks prior to May 1, 2002; registration is not required for waste oil tanks in apartments, office buildings, residences, etc., or aboveground gas or diesel tanks. Records are not verified for accuracy or completeness.

Government Publication Date: Feb 28, 2022

Fuel Storage Tank - Historic:

Provincial

[FSTH](#)

The Fuels Safety Branch of the Ontario Ministry of Consumer and Commercial Relations maintained a database of all registered private fuel storage tanks. Public records of private fuel storage tanks are only available since the registration became effective in September 1989. This information is now collected by the Technical Standards and Safety Authority.

Government Publication Date: Pre-Jan 2010*

Ontario Regulation 347 Waste Generators Summary:

Provincial

[GEN](#)

Regulation 347 of the Ontario EPA defines a waste generation site as any site, equipment and/or operation involved in the production, collection, handling and/or storage of regulated wastes. A generator of regulated waste is required to register the waste generation site and each waste produced, collected, handled, or stored at the site. This database contains the registration number, company name and address of registered generators including the types of hazardous wastes generated. It includes data on waste generating facilities such as: drycleaners, waste treatment and disposal facilities, machine shops, electric power distribution etc. This information is a summary of all years from 1986 including the most currently available data. Some records may contain, within the company name, the phrase "See & Use..." followed by a series of letters and numbers. This occurs when one company is amalgamated with or taken over by another registered company. The number listed as "See & Use", refers to the new ownership and the other identification number refers to the original ownership. This phrase serves as a link between the 2 companies until operations have been fully transferred.

Government Publication Date: 1986-Oct 31, 2022

Greenhouse Gas Emissions from Large Facilities:

Federal

[GHG](#)

List of greenhouse gas emissions from large facilities made available by Environment Canada. Greenhouse gas emissions in kilotonnes of carbon dioxide equivalents (kt CO₂ eq).

Government Publication Date: 2013-Dec 2019

TSSA Historic Incidents:

Provincial

[HINC](#)

List of historic incidences of spills and leaks of diesel, fuel oil, gasoline, natural gas, propane, and hydrogen recorded by the TSSA in their previous incident tracking system. The TSSA's Fuels Safety Program administers the Technical Standards & Safety Act 2000, providing fuel-related safety services associated with the safe transportation, storage, handling and use of fuels such as gasoline, diesel, propane, natural gas and hydrogen. Under this Act, the TSSA regulates fuel suppliers, storage facilities, transport trucks, pipelines, contractors and equipment or appliances that use fuels. Records are not verified for accuracy or completeness. This is not a comprehensive or complete inventory of historical fuel spills and leaks in the province. This listing is a copy of the data captured at one moment in time and is hence limited by the record date provided here.

Government Publication Date: 2006-June 2009*

Indian & Northern Affairs Fuel Tanks:

Federal

[IAFT](#)

The Department of Indian & Northern Affairs Canada (INAC) maintains an inventory of aboveground & underground fuel storage tanks located on both federal and crown land. Our inventory provides information on the reserve name, location, facility type, site/facility name, tank type, material & ID number, tank contents & capacity, and date of tank installation.

Government Publication Date: 1950-Aug 2003*

Fuel Oil Spills and Leaks:

Provincial

[INC](#)

Listing of spills and leaks of diesel, fuel oil, gasoline, natural gas, propane, and hydrogen reported to the Spills Action Centre (SAC). This is not a comprehensive or complete inventory of fuel-related leaks, spills, and incidents in the province; this listing is a copy of incidents reported to the SAC, obtained under Access to Public Information. Includes incidents from fuel-related hazards such as spills, fires, and explosions. Records are not verified for accuracy or completeness.

Government Publication Date: Feb 28, 2022

Landfill Inventory Management Ontario:

Provincial

[LIMO](#)

The Landfill Inventory Management Ontario (LIMO) database is updated every year, as the Ministry of the Environment, Conservation and Parks compiles new and updated information. Includes small and large landfills currently operating as well as those which are closed and historic. Operators of larger landfills provide landfill information for the previous operating year to the ministry for LIMO including: estimated amount of total waste received, landfill capacity, estimated total remaining landfill capacity, fill rates, engineering designs, reporting and monitoring details, size of location, service area, approved waste types, leachate of site treatment, contaminant attenuation zone and more. The small landfills include information such as site owner, site location and certificate of approval # and status.

Government Publication Date: Mar 21, 2022

Canadian Mine Locations:

Private

[MINE](#)

This information is collected from the Canadian & American Mines Handbook. The Mines database is a national database that provides over 290 listings on mines (listed as public companies) dealing primarily with precious metals and hard rocks. Listed are mines that are currently in operation, closed, suspended, or are still being developed (advanced projects). Their locations are provided as geographic coordinates (x, y and/or longitude, latitude). As of 2002, data pertaining to Canadian smelters and refineries has been appended to this database.

Government Publication Date: 1998-2009*

Mineral Occurrences:

Provincial

[MNR](#)

In the early 70's, the Ministry of Northern Development and Mines created an inventory of approximately 19,000 mineral occurrences in Ontario, in regard to metallic and industrial minerals, as well as some information on building stones and aggregate deposits. Please note that the "Horizontal Positional Accuracy" is approximately +/- 200 m. Many reference elements for each record were derived from field sketches using pace or chain/tape measurements against claim posts or topographic features in the area. The primary limiting factor for the level of positional accuracy is the scale of the source material. The testing of horizontal accuracy of the source materials was accomplished by comparing the plan metric (X and Y) coordinates of that point with the coordinates of the same point as defined from a source of higher accuracy.

Government Publication Date: 1846-Feb 2023

National Analysis of Trends in Emergencies System (NATES):

Federal

[NATE](#)

In 1974 Environment Canada established the National Analysis of Trends in Emergencies System (NATES) database, for the voluntary reporting of significant spill incidents. The data was to be used to assist in directing the work of the emergencies program. NATES ran from 1974 to 1994. Extensive information is available within this database including company names, place where the spill occurred, date of spill, cause, reason and source of spill, damage incurred, and amount, concentration, and volume of materials released.

Government Publication Date: 1974-1994*

Non-Compliance Reports:

Provincial

[NCPL](#)

The Ministry of the Environment provides information about non-compliant discharges of contaminants to air and water that exceed legal allowable limits, from regulated industrial and municipal facilities. A reported non-compliance failure may be in regard to a Control Order, Certificate of Approval, Sectoral Regulation or specific regulation/act.

Government Publication Date: Dec 31, 2021

National Defense & Canadian Forces Fuel Tanks:

Federal

[NDFT](#)

The Department of National Defense and the Canadian Forces maintains an inventory of all aboveground & underground fuel storage tanks located on DND lands. Our inventory provides information on the base name, location, tank type & capacity, tank contents, tank class, date of tank installation, date tank last used, and status of tank as of May 2001. This database will no longer be updated due to the new National Security protocols which have prohibited any release of this database.

Government Publication Date: Up to May 2001*

National Defense & Canadian Forces Spills:

Federal

[NDSP](#)

The Department of National Defense and the Canadian Forces maintains an inventory of spills to land and water. All spill sites have been classified under the "Transportation of Dangerous Goods Act - 1992". Our inventory provides information on the facility name, location, spill ID #, spill date, type of spill, as well as the quantity of substance spilled & recovered.

Government Publication Date: Mar 1999-Apr 2018

National Defence & Canadian Forces Waste Disposal Sites:

Federal

[NDWD](#)

The Department of National Defence and the Canadian Forces maintains an inventory of waste disposal sites located on DND lands. Where available, our inventory provides information on the base name, location, type of waste received, area of site, depth of site, year site opened/closed and status.

Government Publication Date: 2001-Apr 2007*

National Energy Board Pipeline Incidents:

Federal

[NEBI](#)

Locations of pipeline incidents from 2008 to present, made available by the Canada Energy Regulator (CER) - previously the National Energy Board (NEB). Includes incidents reported under the Onshore Pipeline Regulations and the Processing Plant Regulations related to pipelines under federal jurisdiction, does not include incident data related to pipelines under provincial or territorial jurisdiction.

Government Publication Date: 2008-Jun 30, 2021

National Energy Board Wells:

Federal

[NEBP](#)

The NEBW database contains information on onshore & offshore oil and gas wells that are outside provincial jurisdiction(s) and are thereby regulated by the National Energy Board. Data is provided regarding the operator, well name, well ID No./UWI, status, classification, well depth, spud and release date.

Government Publication Date: 1920-Feb 2003*

National Environmental Emergencies System (NEES):

Federal

[NEES](#)

In 2000, the Emergencies program implemented NEES, a reporting system for spills of hazardous substances. For the most part, this system only captured data from the Atlantic Provinces, some from Quebec and Ontario and a portion from British Columbia. Data for Alberta, Saskatchewan, Manitoba and the Territories was not captured. However, NEES is also a repository for previous Environment Canada spill datasets. NEES is composed of the historic datasets ' or Trends ' which dates from approximately 1974 to present. NEES Trends is a compilation of historic databases, which were merged and includes data from NATES (National Analysis of Trends in Emergencies System), ARTS (Atlantic Regional Trends System), and NEES. In 2001, the Emergencies Program determined that variations in reporting regimes and requirements between federal and provincial agencies made national spill reporting and trend analysis difficult to achieve. As a consequence, the department has focused efforts on capturing data on spills of substances which fall under its legislative authority only (CEPA and FA). As such, the NEES database will be decommissioned in December 2004.

Government Publication Date: 1974-2003*

National PCB Inventory:

Federal

[NPCB](#)

Environment Canada's National PCB inventory includes information on in-use PCB containing equipment in Canada including federal, provincial and private facilities. Federal out-of-service PCB containing equipment and PCB waste owned by the federal government or by federally regulated industries such as airlines, railway companies, broadcasting companies, telephone and telecommunications companies, pipeline companies, etc. are also listed. Although it is not Environment Canada's mandate to collect data on non-federal PCB waste, the National PCB inventory includes some information on provincial and private PCB waste and storage sites. Some addresses provided may be Head Office addresses and are not necessarily the location of where the waste is being used or stored.

Government Publication Date: 1988-2008*

National Pollutant Release Inventory:

Federal

[NPRI](#)

Environment Canada has defined the National Pollutant Release Inventory ("NPRI") as a federal government initiative designed to collect comprehensive national data regarding releases to air, water, or land, and waste transfers for recycling for more than 300 listed substances.

Government Publication Date: 1993-May 2017

Oil and Gas Wells:

Private

[OGWE](#)

The Nickle's Energy Group (publisher of the Daily Oil Bulletin) collects information on drilling activity including operator and well statistics. The well information database includes name, location, class, status and depth. The main Nickle's database is updated on a daily basis, however, this database is updated on a monthly basis. More information is available at www.nickles.com.

Government Publication Date: 1988-Nov 30, 2022

Ontario Oil and Gas Wells:

Provincial

[OOGW](#)

In 1998, the MNR handed over to the Ontario Oil, Gas and Salt Resources Corporation, the responsibility of maintaining a database of oil and gas wells drilled in Ontario. The OGSR Library has over 20,000+ wells in their database. Information available for all wells in the ERIS database include well owner/operator, location, permit issue date, and well cap date, license No., status, depth and the primary target (rock unit) of the well being drilled. All geology/stratigraphy table information, plus all water table information is also provide for each well record.

Government Publication Date: 1800-Aug 2021

Inventory of PCB Storage Sites:

Provincial

[OPCB](#)

The Ontario Ministry of Environment, Waste Management Branch, maintains an inventory of PCB storage sites within the province. Ontario Regulation 11/82 (Waste Management - PCB) and Regulation 347 (Generator Waste Management) under the Ontario EPA requires the registration of inactive PCB storage equipment and/or disposal sites of PCB waste with the Ontario Ministry of Environment. This database contains information on: 1) waste quantities; 2) major and minor sites storing liquid or solid waste; and 3) a waste storage inventory.

Government Publication Date: 1987-Oct 2004; 2012-Dec 2013

Orders:

Provincial

[ORD](#)

This is a subset taken from Ontario's Environmental Registry (EBR) database. It will include Orders on the registry such as (EPA s. 17) - Order for remedial work, (EPA s. 18) - Order for preventative measures, (EPA s. 43) - Order for removal of waste and restoration of site, (EPA s. 44) - Order for conformity with Act for waste disposal sites, (EPA s. 136) - Order for performance of environmental measures.

Government Publication Date: 1994 - Mar 31, 2023

Canadian Pulp and Paper:

Private

[PAP](#)

This information is part of the Pulp and Paper Canada Directory. The Directory provides a comprehensive listing of the locations of pulp and paper mills and the products that they produce.

Government Publication Date: 1999, 2002, 2004, 2005, 2009-2014

Parks Canada Fuel Storage Tanks:

Federal

[PCFT](#)

Canadian Heritage maintains an inventory of known fuel storage tanks operated by Parks Canada, in both National Parks and at National Historic Sites. The database details information on site name, location, tank install/removal date, capacity, fuel type, facility type, tank design and owner/operator.

Government Publication Date: 1920-Jan 2005*

Pesticide Register:

Provincial PES

The Ontario Ministry of the Environment and Climate Change maintains a database of licensed operators and vendors of registered pesticides.

Government Publication Date: Oct 2011- Mar 31, 2023

Pipeline Incidents:

Provincial PINC

List of pipeline incidents (strikes, leaks, spills). This is not a comprehensive or complete inventory of pipeline incidents in the province; this listing in an historical copy of records previously obtained under Access to Public Information. Records are not verified for accuracy or completeness.

Government Publication Date: Feb 28, 2021

Private and Retail Fuel Storage Tanks:

Provincial PRT

The Fuels Safety Branch of the Ontario Ministry of Consumer and Commercial Relations maintained a database of all registered private fuel storage tanks and licensed retail fuel outlets. This database includes an inventory of locations that have gasoline, oil, waste oil, natural gas and/or propane storage tanks on their property. The MCCR no longer collects this information. This information is now collected by the Technical Standards and Safety Authority (TSSA).

Government Publication Date: 1989-1996*

Permit to Take Water:

Provincial PTTW

This is a subset taken from Ontario's Environmental Registry (EBR) database. It will include PTTW's on the registry such as OWRA s. 34 - Permit to take water.

Government Publication Date: 1994 - Mar 31, 2023

Ontario Regulation 347 Waste Receivers Summary:

Provincial REC

Part V of the Ontario Environmental Protection Act ("EPA") regulates the disposal of regulated waste through an operating waste management system or a waste disposal site operated or used pursuant to the terms and conditions of a Certificate of Approval or a Provisional Certificate of Approval. Regulation 347 of the Ontario EPA defines a waste receiving site as any site or facility to which waste is transferred by a waste carrier. A receiver of regulated waste is required to register the waste receiving facility. This database represents registered receivers of regulated wastes, identified by registration number, company name and address, and includes receivers of waste such as: landfills, incinerators, transfer stations, PCB storage sites, sludge farms and water pollution control plants. This information is a summary of all years from 1986 including the most currently available data.

Government Publication Date: 1986-1990, 1992-2020

Record of Site Condition:

Provincial RSC

The Record of Site Condition (RSC) is part of the Ministry of the Environment's Brownfields Environmental Site Registry. Protection from environmental cleanup orders for property owners is contingent upon documentation known as a record of site condition (RSC) being filed in the Environmental Site Registry. In order to file an RSC, the property must have been properly assessed and shown to meet the soil, sediment and groundwater standards appropriate for the use (such as residential) proposed to take place on the property. The Record of Site Condition Regulation (O. Reg. 153/04) details requirements related to site assessment and clean up.

RSCs filed after July 1, 2011 will also be included as part of the new (O.Reg. 511/09).

Government Publication Date: 1997-Sept 2001, Oct 2004-Mar 2023

Retail Fuel Storage Tanks:

Private RST

This database includes an inventory of retail fuel outlet locations (including marinas) that have on their property gasoline, oil, waste oil, natural gas and / or propane storage tanks.

Government Publication Date: 1999-Feb 28, 2023

Scott's Manufacturing Directory:

Private SCT

Scott's Directories is a data bank containing information on over 200,000 manufacturers across Canada. Even though Scott's listings are voluntary, it is the most comprehensive database of Canadian manufacturers available. Information concerning a company's address, plant size, and main products are included in this database.

Government Publication Date: 1992-Mar 2011*

Ontario Spills:

Provincial SPL

List of spills and incidents made available the Ministry of the Environment, Conservation and Parks. This database identifies information such as location (approximate), type and quantity of contaminant, date of spill, environmental impact, cause, nature of impact, etc. Information from 1988-2002 was part of the ORIS (Occurrence Reporting Information System). The SAC (Spills Action Centre) handles all spills reported in Ontario. Regulations for spills in Ontario are part of the MOE's Environmental Protection Act, Part X. The Ministry of the Environment, Conservation and Parks cites the coronavirus pandemic as an explanation for delays in releasing data pursuant to requests.

Government Publication Date: 1988-Oct 2021

Wastewater Discharger Registration Database:

Provincial

[SRDS](#)

Facilities that report either municipal treated wastewater effluent or industrial wastewater discharges under the Effluent Monitoring and Effluent Limits (EMEL) and Municipal/Industrial Strategy for Abatement Regulations. The Municipal/Industrial Strategy for Abatement (MISA) division of the Ontario Ministry of Environment keeps record of direct dischargers of toxic pollutants within nine sectors including: Electric Power Generation, Mining, Petroleum Refining, Organic Chemicals, Inorganic Chemicals, Pulp & Paper, Metal Casting, Iron & Steel, and Quarries.

Government Publication Date: 1990-Dec 31, 2020

Anderson's Storage Tanks:

Private

[TANK](#)

The information provided in this database was collected by examining various historical documents, which identified the location of former storage tanks, containing substances such as fuel, water, gas, oil, and other various types of miscellaneous products. Information is available in regard to business operating at tank site, tank location, permit year, permit & installation type, no. of tanks installed & configuration and tank capacity. Data contained within this database pertains only to the city of Toronto and is not warranted to be complete, exhaustive or authoritative. The information was collected for research purposes only.

Government Publication Date: 1915-1953*

Transport Canada Fuel Storage Tanks:

Federal

[TCFT](#)

List of fuel storage tanks currently or previously owned or operated by Transport Canada. This inventory also includes tanks on The Pickering Lands, which refers to 7,530 hectares (18,600 acres) of land in Pickering, Markham, and Uxbridge owned by the Government of Canada since 1972; properties on this land has been leased by the government since 1975, and falls under the Site Management Policy of Transport Canada, but is administered by Public Works and Government Services Canada. This inventory provides information on the site name, location, tank age, capacity and fuel type.

Government Publication Date: 1970 - Apr 2020

Variances for Abandonment of Underground Storage Tanks:

Provincial

[VAR](#)

Listing of variances granted for storage tank abandonment. This is not a comprehensive or complete inventory of tank abandonment variances in the province; this listing is a copy of tank abandonment variance records previously obtained under Access to Public Information. In Ontario, registered underground storage tanks must be removed within two years of disuse; if removal of a tank is not feasible, an application may be sought for a variance from this code requirement.

Records are not verified for accuracy or completeness.

Government Publication Date: Feb 28, 2022

Waste Disposal Sites - MOE CA Inventory:

Provincial

[WDS](#)

The Ontario Ministry of Environment, Waste Management Branch, maintains an inventory of known open (active or inactive) and closed disposal sites in the Province of Ontario. Active sites maintain a Certificate of Approval, are approved to receive and are receiving waste. Inactive sites maintain Certificate(s) of Approval but are not receiving waste. Closed sites are not receiving waste. The data contained within this database was compiled from the MOE's Certificate of Approval database. Locations of these sites may be cross-referenced to the Anderson database described under ERIS's Private Source Database section, by the CA number. All new Environmental Compliance Approvals handed out after Oct 31, 2011 for Waste Disposal Sites will still be found in this database.

Government Publication Date: Oct 2011- Mar 31, 2023

Waste Disposal Sites - MOE 1991 Historical Approval Inventory:

Provincial

[WDSH](#)

In June 1991, the Ontario Ministry of Environment, Waste Management Branch, published the "June 1991 Waste Disposal Site Inventory", of all known active and closed waste disposal sites as of October 30st, 1990. For each "active" site as of October 31st 1990, information is provided on site location, site/CA number, waste type, site status and site classification. For each "closed" site as of October 31st 1990, information is provided on site location, site/CA number, closure date and site classification. Locations of these sites may be cross-referenced to the Anderson database described under ERIS's Private Source Database section, by the CA number.

Government Publication Date: Up to Oct 1990*

Water Well Information System:

Provincial

[WWIS](#)

This database describes locations and characteristics of water wells found within Ontario in accordance with Regulation 903. It includes such information as coordinates, construction date, well depth, primary and secondary use, pump rate, static water level, well status, etc. Also included are detailed stratigraphy information, approximate depth to bedrock and the approximate depth to the water table.

Government Publication Date: Jun 30 2022

Definitions

Database Descriptions: This section provides a detailed explanation for each database including: source, information available, time coverage, and acronyms used. They are listed in alphabetic order.

Detail Report: This is the section of the report which provides the most detail for each individual record. Records are summarized by location, starting with the project property followed by records in closest proximity.

Distance: The distance value is the distance between plotted points, not necessarily the distance between the sites' boundaries. All values are an approximation.

Direction: The direction value is the compass direction of the site in respect to the project property and/or center point of the report.

Elevation: The elevation value is taken from the location at which the records for the site address have been plotted. All values are an approximation. Source: Google Elevation API.

Executive Summary: This portion of the report is divided into 3 sections:

'Report Summary'- Displays a chart indicating how many records fall on the project property and, within the report search radii.

'Site Report Summary'-Project Property'- This section lists all the records which fall on the project property. For more details, see the 'Detail Report' section.

'Site Report Summary-Surrounding Properties'- This section summarizes all records on adjacent properties, listing them in order of proximity from the project property. For more details, see the 'Detail Report' section.

Map Key: The map key number is assigned according to closest proximity from the project property. Map Key numbers always start at #1. The project property will always have a map key of '1' if records are available. If there is a number in brackets beside the main number, this will indicate the number of records on that specific property. If there is no number in brackets, there is only one record for that property.

The symbol and colour used indicates 'elevation': the red inverted triangle will dictate 'ERIS Sites with Lower Elevation', the yellow triangle will dictate 'ERIS Sites with Higher Elevation' and the orange square will dictate 'ERIS Sites with Same Elevation.'

Unplottables: These are records that could not be mapped due to various reasons, including limited geographic information. These records may or may not be in your study area, and are included as reference.

Appendix E

City Directories



ERIS
ENVIRONMENTAL RISK INFORMATION SERVICES



CITY
DIRECTORY

Project Property: *1531 St. Laurent Boulevard, Ottawa, ON*
Report Type: *City Directory*
Order No: *21042000428*
Information Source: *Vernon's Ottawa & Area, ON Criss Cross Directory*
Date Completed: *04/29/2021*

*****See Addendum Regarding Document Results*****

Environmental Risk Information Services
A division of Glacier Media Inc.
1.866.517.5204 | info@erisinfo.com | erisinfo.com

City Directory Information Source

Vernon's Ottawa & Area, ON Criss Cross Directory

PROJECT NUMBER: 21042000428	
Site Address:	1531 St. Laurent Boulevard, Ottawa, ON
Year: 2009-10 / 2010	
Site Listing:	-Robbie's Italian
Adjacent Properties:	
1515 St. Laurent Boulevard	-MacEwen Petroleum -Castrol Oil Distribution -Residential (1 Tenant)
1520 St. Laurent Boulevard	-Address Not Listed
1555 St. Laurent Boulevard	-Bisan Auto Centre -Cool Heat -Sports Action 2000
1038 Belfast Road	-Belfast Auto Recycling Inc
1547 Lagan Way	-Information Inaccessible

PROJECT NUMBER: 21042000428	
Site Address:	1531 St. Laurent Boulevard, Ottawa, ON
Year: 2004-05 / 2005-06	
Site Listing:	-Robbie's Italian Restaurant
Adjacent Properties:	
1515 St. Laurent Boulevard	-Lube Express -Fast Lube -Suny's Energy Inc -Castrol Oil Distributors -Sunlight Oil Ltd -Valvoline Oil Distributors
1520 St. Laurent Boulevard	-Address Not Listed
1555 St. Laurent Boulevard	-Be Cool Heat -Sports Action 2000 -Bisan Auto Centre -Kander Auto Repair
1038 Belfast Road	-Belfast Auto Recycling Inc -Federal Heating & Air Conditioning -Nutri Lawn

	-Thurington David -Holmes Irrigation Inc
1547 Lagan Way	-Information Inaccessible

PROJECT NUMBER: 21042000428	
Site Address:	1531 St. Laurent Boulevard, Ottawa, ON
Year: 1999-2000 / 2000-01	
Site Listing:	-Robbie's Italian Restaurant
Adjacent Properties:	
1515 St. Laurent Boulevard	-Castrol Oil Distributors -Sunlight Oil Ltd -Valvoline Oil Distributors
1520 St. Laurent Boulevard	-Address Not Listed
1555 St. Laurent Boulevard	-Sports Action
1038 Belfast Road	-Federal Heating & Air Conditioning
1547 Lagan Way	-Information Inaccessible

PROJECT NUMBER: 21042000428	
Site Address:	1531 St. Laurent Boulevard, Ottawa, ON
Year: 1994-95 / 1995-96	
Site Listing:	-Robbie's Italian Restaurant
Adjacent Properties:	
1515 St. Laurent Boulevard	-Castrol Oil Distributors -Sunlight Oil Ltd -Valvoline Oil Distributors -Class A Service Center
1520 St. Laurent Boulevard	-Address Not Listed
1555 St. Laurent Boulevard	-Performance Mazda Collision Center
1038 Belfast Road	-Federal Heating & Air Conditioning -Delta Motor Sales -Residential (1 Tenant)
1547 Lagan Way	-Information Inaccessible

PROJECT NUMBER: 21042000428	
------------------------------------	--

Site Address:	1531 St. Laurent Boulevard, Ottawa, ON
Year: 1988-89 / 1990	
Site Listing:	-Robbie's Spaghetti House
Adjacent Properties:	
1515 St. Laurent Boulevard	-Rick's Esso Station -Sunlight Oil Ltd -Class A Service Center
1520 St. Laurent Boulevard	-Address Not Listed
1555 St. Laurent Boulevard	-St. Laurent Collision Center
1038 Belfast Road	-Federal Heating & Air Conditioning -Asplundhm Utility Services
1547 Lagan Way	-Information Inaccessible

PROJECT NUMBER: 21042000428	
Site Address:	1531 St. Laurent Boulevard, Ottawa, ON
Year: 1984 / 1986	

Site Listing:	-Address Not Listed
Adjacent Properties:	
1515 St. Laurent Boulevard	-Sunlight Oil Ltd -Rick's Esso Ltd -Cansave Service Station
1520 St. Laurent Boulevard	-Address Not Listed
1555 St. Laurent Boulevard	-Address Not Listed
1038 Belfast Road	-Federal Heating & Air Conditioning -Asplundhm Utility Services
1547 Lagan Way	-Information Inaccessible

PROJECT NUMBER: 21042000428	
Site Address:	1531 St. Laurent Boulevard, Ottawa, ON
Year: 1979 / 1981-82	
Site Listing:	-Husband Transport

Adjacent Properties:	
1515 St. Laurent Boulevard	-Sunlight Oil Ltd
1520 St. Laurent Boulevard	-Address Not Listed
1555 St. Laurent Boulevard	-Address Not Listed
1038 Belfast Road	-Federal Heating & Air Conditioning -R & A Recreational Vehicle Rentals
1547 Lagan Way	-Information Inaccessible

PROJECT NUMBER: 21042000428	
Site Address:	1531 St. Laurent Boulevard, Ottawa, ON
Year: 1974 / 1976	
Site Listing:	-Husband Transport Ltd
Adjacent Properties:	
1515 St. Laurent Boulevard	-Sunlight Oil Ltd
1520 St. Laurent Boulevard	-Address Not Listed

1555 St. Laurent Boulevard	-Address Not Listed
1038 Belfast Road	-Federal Heating & Air Conditioning
1547 Lagan Way	-Information Inaccessible

PROJECT NUMBER: 21042000428	
Site Address:	1531 St. Laurent Boulevard, Ottawa, ON
Year: 1969 / 1971	
Site Listing:	-Husband Transport Ltd
Adjacent Properties:	
1515 St. Laurent Boulevard	-Sunlight Oil Ltd
1520 St. Laurent Boulevard	-Address Not Listed
1555 St. Laurent Boulevard	-Address Not Listed
1038 Belfast Road	-Federal Heating & Air Conditioning
1547 Lagan Way	-Information Inaccessible

PROJECT NUMBER: 21042000428	
Site Address:	1531 St. Laurent Boulevard, Ottawa, ON
Year: 1964 / 1966	
Site Listing:	-Husband Transport Ltd
Adjacent Properties:	
1515 St. Laurent Boulevard	-Sunlight Oil Ltd
1520 St. Laurent Boulevard	-Address Not Listed
1555 St. Laurent Boulevard	-Address Not Listed
1038 Belfast Road	-Federal Heating & Air Conditioning
1547 Lagan Way	-Information Inaccessible

PROJECT NUMBER: 21042000428	
Site Address:	1531 St. Laurent Boulevard, Ottawa, ON
Year: 1959 / 1961	
Site Listing:	-Husband Transport Ltd

Adjacent Properties:	
1515 St. Laurent Boulevard	-Address Not Listed
1520 St. Laurent Boulevard	-Address Not Listed
1555 St. Laurent Boulevard	-Address Not Listed
1038 Belfast Road	-Pinnacle Construction Ltd
1547 Lagan Way	-Information Inaccessible

PROJECT NUMBER: 21042000428	
Site Address:	1531 St. Laurent Boulevard, Ottawa, ON
Year: 1954 / 1957	
Site Listing:	-Address Not Listed
Adjacent Properties:	
1515 St. Laurent Boulevard	-Address Not Listed
1520 St. Laurent Boulevard	-Address Not Listed

1555 St. Laurent Boulevard	-Address Not Listed
1038 Belfast Road	-Address Not Listed
1547 Lagan Way	-Information Inaccessible

-All listings for businesses were listed as they are in the city directory.

-Listings that are residential are listed as “residential” with the number of tenants. The name of the residential tenant is not listed in the above city directory.

*****Due to unforeseen circumstances resulting from the Covid-19 pandemic of 2020, access to information sources has been prohibited. While all additional measures were undertaken in order to provide accurate information where possible, some project searches yielded no results.*****

Appendix F

Freedom of Information Responses



eNGLOBE



File Number: D06-03-21-0120

August 31, 2021

Andrew Couturier
DST, a division of Englobe
203-2150 Thurston Drive
Ottawa, ON K1G 5T9

Sent via email [acouturier@dstgroup.com]

Dear Mr. Couturier,

**Re: Information Request
1531 St Laurent Boulevard, Ottawa, Ontario ("Subject Property")**

Internal Department Circulation:

The Planning, Infrastructure and Economic Development Department has the following information in response to your request for information regarding the Subject Property:

- No information was returned on the Subject Property from Departmental circulation.

Documents Provided:

HLUI Summary Report and HLUI Map

The HLUI Summary Report Excel spreadsheet identifies HLUI area, point and line features within 250 metres of the Subject Property, as shown on the provided HLUI Map PDF. Within 500 metres of the Subject Property, landfills and Environmental Risk Management Area (ERMA) are also identified if applicable.

Additional information may be obtained by contacting:

Ontario's Environmental Registry

The Environmental Registry found at <https://ero.ontario.ca/> contains "public notices" about environmental matters being proposed by all government ministries covered by the Environmental Bill of Rights. The public notices may contain information about proposed new laws, regulations, policies and programs or about proposals to change or eliminate existing ones. By using key words i.e. name of proponent/owner and the address one can ascertain if there is any information on the proponent and address under the following categories: Ministry, keywords, notice types, Notice Status, Acts, Instruments and published date (all years).

The Ontario Land Registry Office

Registration of real property is recorded in the Ontario Land Registry Office through the Land Titles Act or the Registry Act. Documents relating to title and other agreements that may affect your property are available to the public for a fee. It is recommended that a property search at the Land Registry Office be included in any investigation as to the historic use of your property. The City of Ottawa cannot comment on any documents to which it is not a party.

Court House
161 Elgin Street 4th Floor
Ottawa ON K2P 2K1
Tel: (613) 239-1230
Fax: (613) 239-1422

Please note, as per the HLUI Disclaimer, that the information contained in the HLUI database has been compiled from publicly available records and other sources of information. The HLUI may contain erroneous information given that the records used as sources of information may be flawed. For instance, changes in municipal addresses over time may introduce error. Accordingly, all information from the HLUI database is provided on an “as is” basis with no representation or warranty by the City with respect to the information’s accuracy or exhaustiveness in responding to the request.

Furthermore, the HLUI database and the results of this search in no way confirm the presence or absence of contamination or pollution of any kind. This information is provided on the assumption that it will not be relied upon by any person for any purpose whatsoever. The City of Ottawa denies all liability to any persons attempting to rely on any information provided from the HLUI database.

Please note that in responding to your request, the City of Ottawa does not guarantee or comment on the environmental condition of the Subject Property. You may wish to contact the Ontario Ministry of Environment and Climate Change for additional information.

If you have any further questions or comments, please contact HLUI@ottawa.ca.

Sincerely,

A handwritten signature in black ink, appearing to read "Jeffrey Ren". The signature is fluid and cursive, with a horizontal line underlining the name.

Jeffrey Ren

Per:

Michael Boughton, MCIP, RPP
Senior Planner
Development Review East
Planning Services
Planning, Infrastructure and Economic Development Department

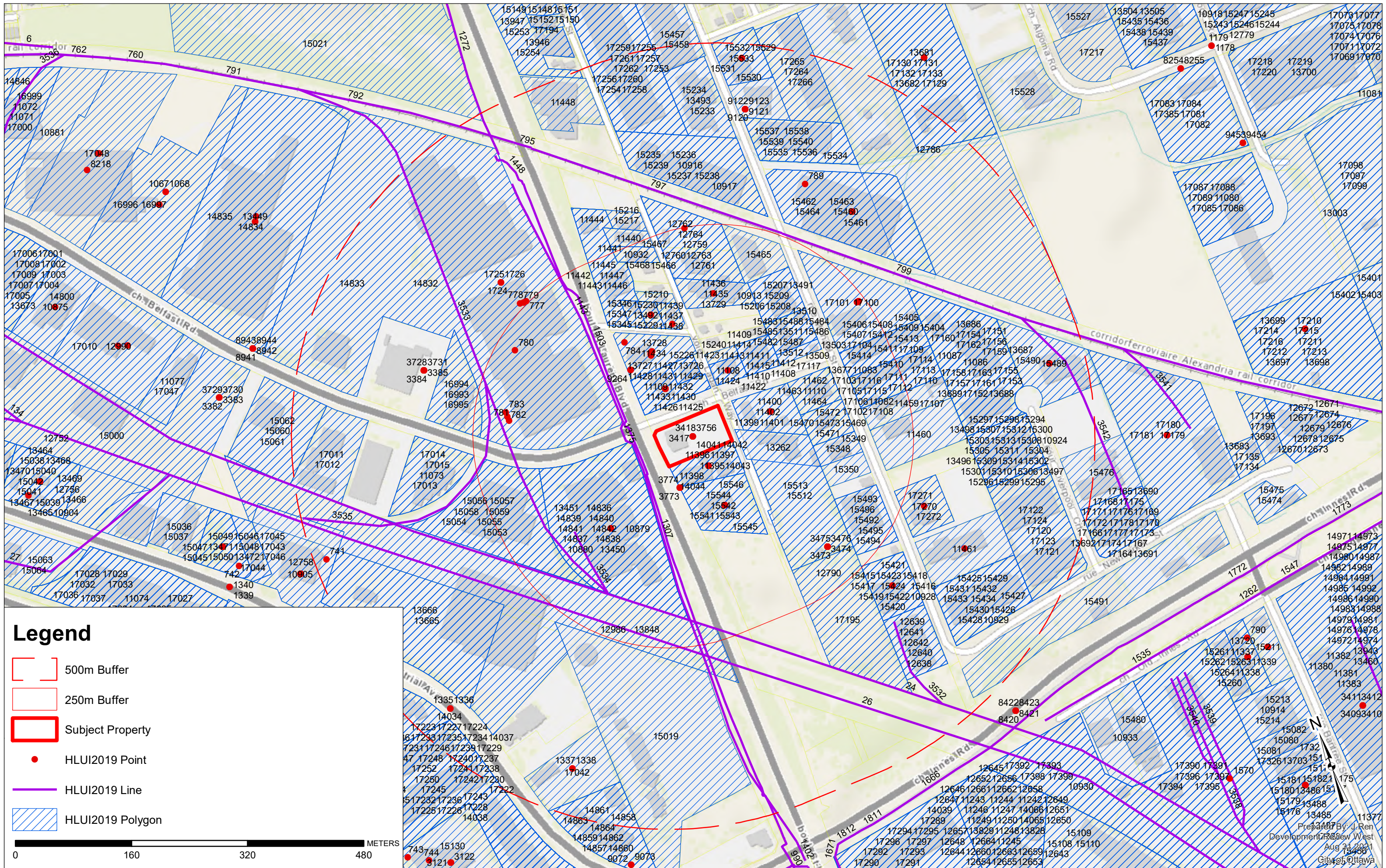
MB / JR

Enclosures: (2)

1. HLUI Map
2. HLUI Summary Report

cc: File no. D06-03-21-0120

HISTORIC LAND USE INVENTORY (HLUI) - REPORT REFERENCE MAP



HLUI SUMMARY REPORT
 LINEAR FEATURES

OBJECTID	SOURCE	FEATURE	YEAR	COMMENT	NAME	Shape_Length
24	1979-Topographic Map	Abandoned Railway				4618.975
26	1979-Topographic Map	Abandoned Railway				3074.77
1002	Enbridge	Gas Pipeline				14.9067
1143	Enbridge	Gas Pipeline				363.2564
1188	Enbridge	Gas Pipeline				10.50967
1229	Enbridge	Gas Pipeline				9.296692
1307	Enbridge	Gas Pipeline				581.9015
1375	Enbridge	Gas Pipeline				18.14072
1503	Enbridge	Gas Pipeline				986.9114
3533	1971-Topo-31G05g	Abandoned Railway				845.8586
3534	1971-Topo-31G05g	Abandoned Railway				96.02187
3535	1971-Topo-31G05g	Abandoned Railway				393.8717

Appendix G

Aerial Photographs



eNGLOBE



HISTORICAL AERIALS

Project Property: Phase One ESA - 1531 St.
Laurent Boulevard
1531 St. Laurent Boulevard
Ottawa ON K1G 1A1

Project No:

Requested By: EnGlobe Corp.

Order No: 23051000042

Date Completed: May 12, 2023

Aerial Maps included in this report are produced by the sources listed above and are to be used for research purposes including a phase I report. Maps are not to be resold as commercial property. ERIS provides no warranty of accuracy or liability. The information contained in this report has been produced using aerial photos listed in above sources by ERIS Information Inc. (in the US) and ERIS Information Limited Partnership (in Canada), both doing business as 'ERIS'. The maps contained in this report do not purport to be and do not constitute a guarantee of the accuracy of the information contained herein. Although ERIS has endeavored to present information that is accurate, ERIS disclaims, any and all liability for any errors, omissions, or inaccuracies in such information and data, whether attributable to inadvertence, negligence or otherwise, and for any consequences arising therefrom. Liability on the part of ERIS is limited to the monetary value paid for this report.

Environmental Risk Information Services

A division of Glacier Media Inc.

1.866.517.5204 | info@erisinfo.com | erisinfo.com

Date	Source	Scale	Comments
2022	MAXAR TECHNOLOGIES	10,000	
1953	National Air Photo Library	10,000	
1946	National Air Photo Library	10,000	
1933	National Air Photo Library	10,000	
1920	Missing Coverage		

250

Meters



Year: 2022
Source: MAXAR
Scale: 10,000
Comment:

Address: 1531 St. Laurent Boulevard, Ottawa, ON
Approx Center: -75.62944987,45.41173974

Order No: 23051000042



250
Meters



Year: 1953
Source: NAPL
Scale: 10,000
Comment:

Address: 1531 St. Laurent Boulevard, Ottawa, ON
Approx Center: -75.62944987,45.41173974

Order No: 2305100042



250
Meters




Year: 1946
Source: NAPL
Scale: 10,000
Comment:

Address: 1531 St. Laurent Boulevard, Ottawa, ON
Approx Center: -75.62944987,45.41173974

Order No: 23051000042



250
Meters



Year: 1933
Source: NAPL
Scale: 10,000
Comment:

Address: 1531 St. Laurent Boulevard, Ottawa, ON
Approx Center: -75.62944987,45.41173974

Order No: 23051000042





City of Ottawa Aerial Photograph (1956)



City of Ottawa Aerial Photograph (1965)



City of Ottawa Aerial Photograph (1976)



City of Ottawa Aerial Photograph (1991)



City of Ottawa Aerial Photograph (1999)



City of Ottawa Aerial Photograph (2002)



City of Ottawa Aerial Photograph (2005)



City of Ottawa Aerial Photograph (2007)



City of Ottawa Aerial Photograph (2008)



City of Ottawa Aerial Photograph (2009)



City of Ottawa Aerial Photograph (2011)



City of Ottawa Aerial Photograph (2014)



City of Ottawa Aerial Photograph (2015)



City of Ottawa Aerial Photograph (2017)



City of Ottawa Aerial Photograph (2019)

Appendix H

Site Photographs




eNGLOBE



Site Photograph 1: Overview of the Site.



Site Photograph 2: Overview of the rear of the building.



Site Photograph 3: Overview of the dining areas.



Site Photograph 4: Overview of the kitchen areas.