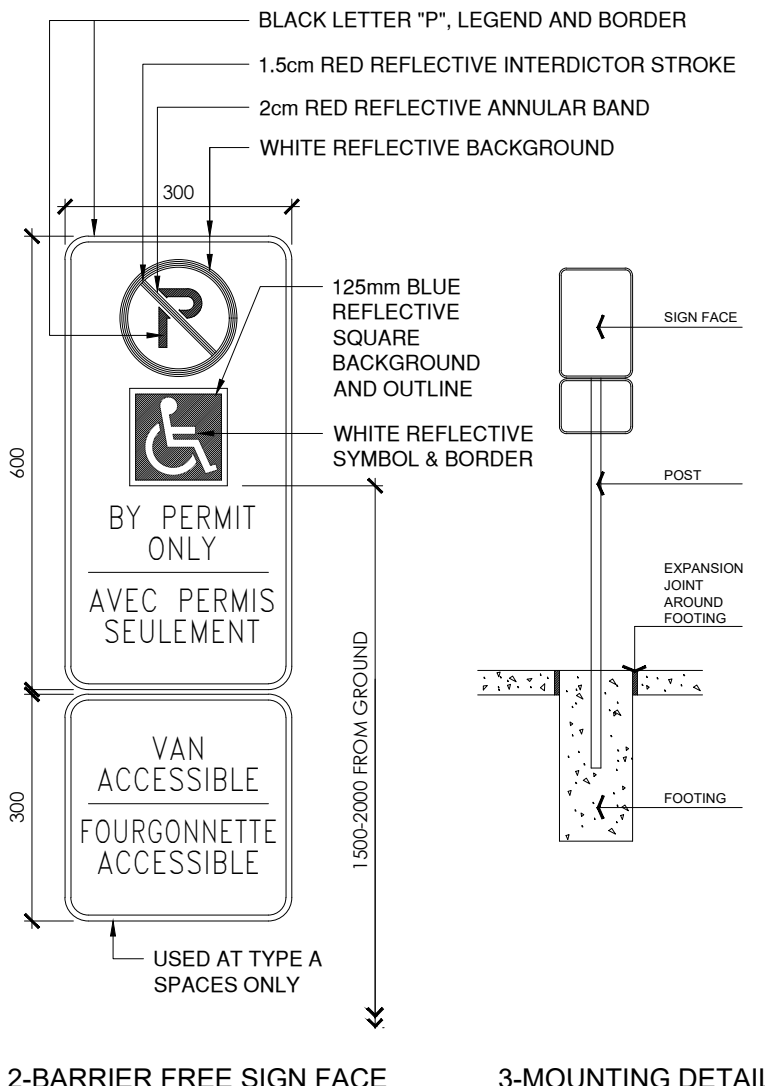


ALL ACCESSIBLE PARKING STALLS SHALL BE DESIGNATED BY ONE SIGN PER BAY MEETING ACCESSIBILITY DESIGN STANDARDS:

- MARK WITH INTERNATIONAL SYMBOL OF ACCESSIBILITY;
- ENSURE SIZE OF 300 MM WIDE BY 600 MM HIGH (MINIMUM);
- MOUNT AT HEIGHT OF 1500 MM TO 2000 MM (CENTRE) (E.G. WALL OR POST-MOUNTED) FROM GROUND / FLOOR;
- ENSURE A HIGH TONAL CONTRAST IS PROVIDED BETWEEN SIGN AND BACKGROUND ENVIRONMENT;
- PROVIDE INFORMATION TEXT, COMPLIANT WITH CITY BY-LAW REQUIREMENTS; AND
- PROVIDE ADDITIONAL BILINGUAL SIGNAGE THAT IDENTIFIES TYPE A SPACES AS "VAN ACCESSIBLE / FOURGONNETTE ACCESSIBLE".

SIGNAGE FACE:  
0.064mm GAUGE ALUMINUM SIGN BLANK, WHITE BACKGROUND WITH TOP AND BOTTOM MOUNT HOLES

MOUNTING:  
THE SIGN FACE MUST BE SECURED TO A POST WITH TWO GALVANIZED 12mm HEX. HEAD BOLTS AND NUTS WITH FLAT WASHERS ON BOTH SIDES



1 ASP-3 1:10 DETAIL - BF PARKING SIGN



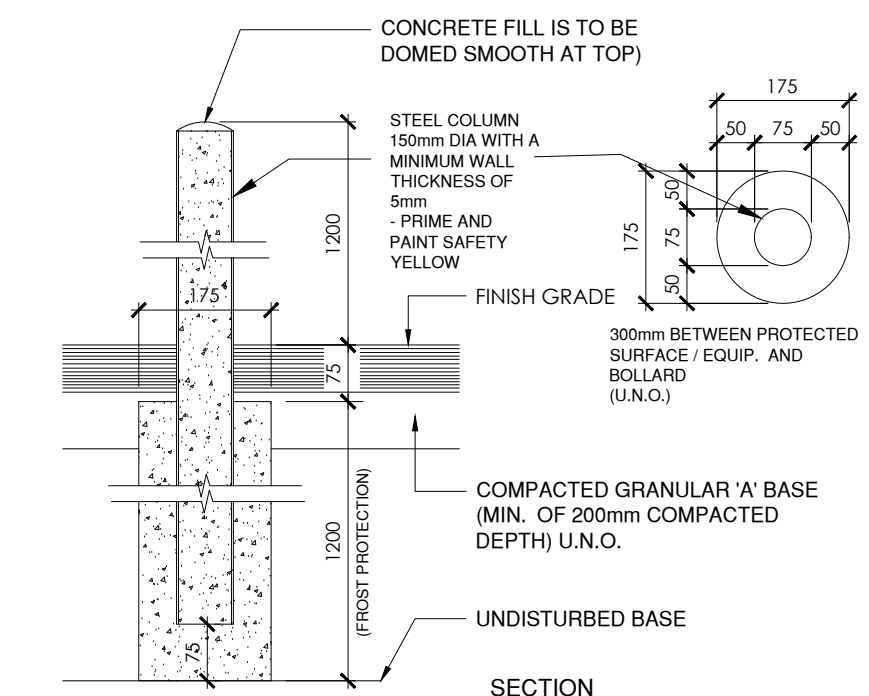
COMPACT CAR PARKING (RIGHT ARROW)    COMPACT CAR PARKING (BIDIRECTIONAL ARROW)    COMPACT CAR PARKING (LEFT ARROW)

COMPACT CAR PARKING SIGNS LOCATED AS PER SITE PLAN

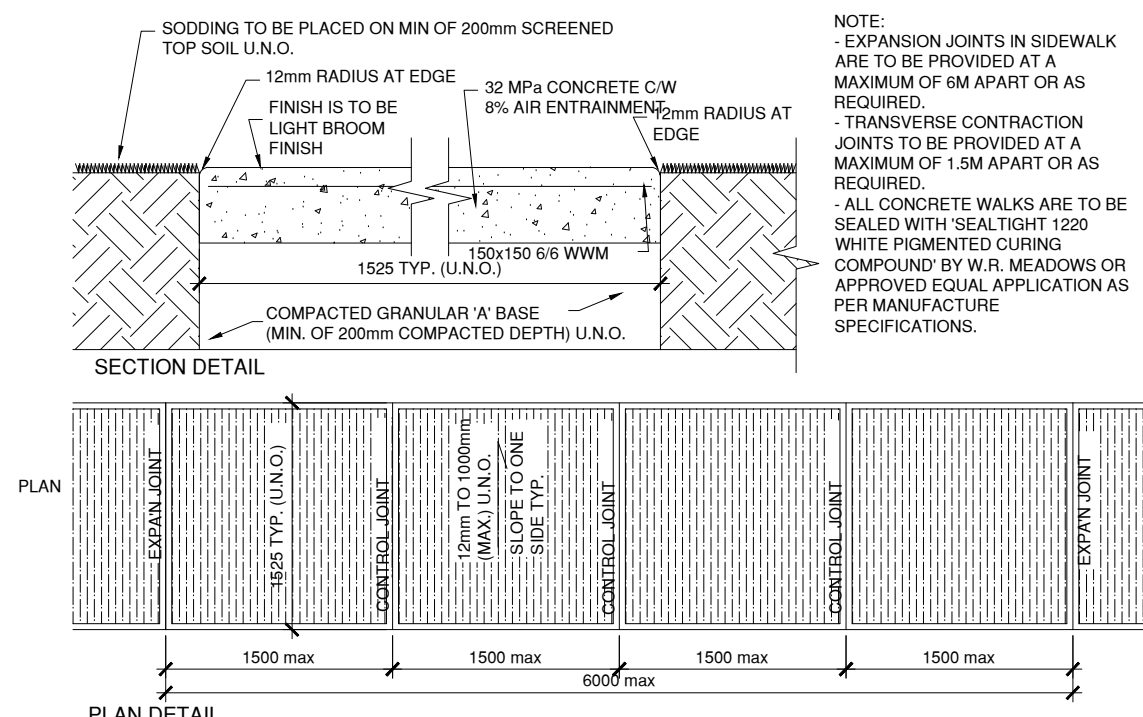
SIGNAGE FACE:  
REFLECTIVE ALUMINUM, WHITE BACKGROUND WITH TOP AND BOTTOM MOUNTING HOLES

MOUNTING:  
THE SIGN FACE MUST BE SECURED TO A POST WITH TWO GALVANIZED 12mm HEX. HEAD BOLTS AND NUTS WITH FLAT WASHERS ON BOTH SIDES

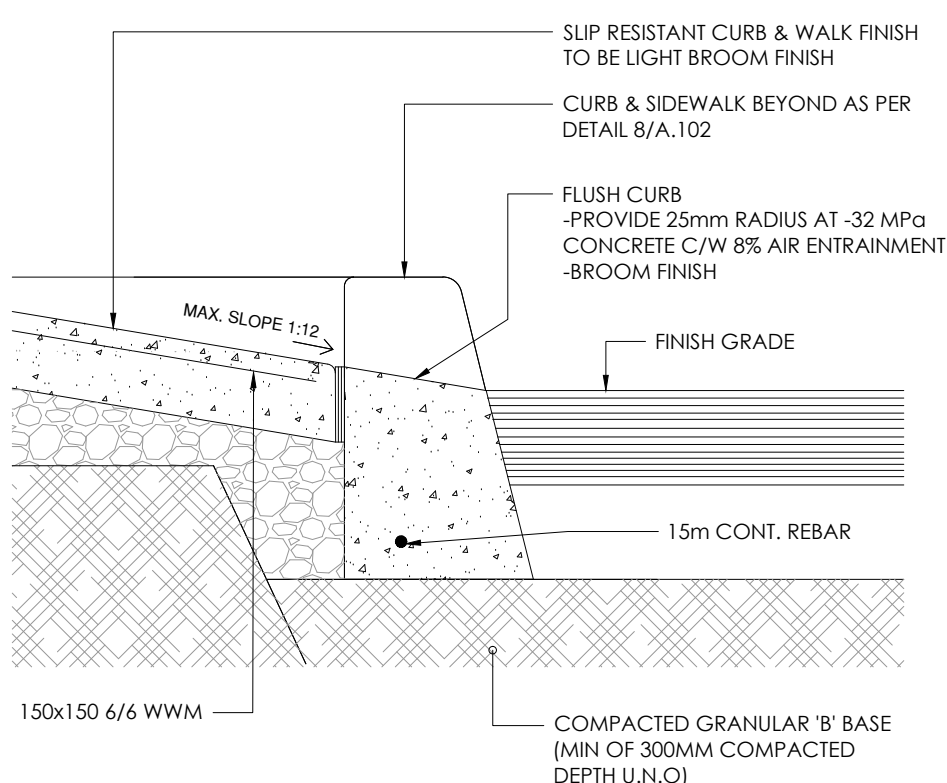
2 ASP-3 1:10 DETAIL - COMPACT CAR PARKING SIGN



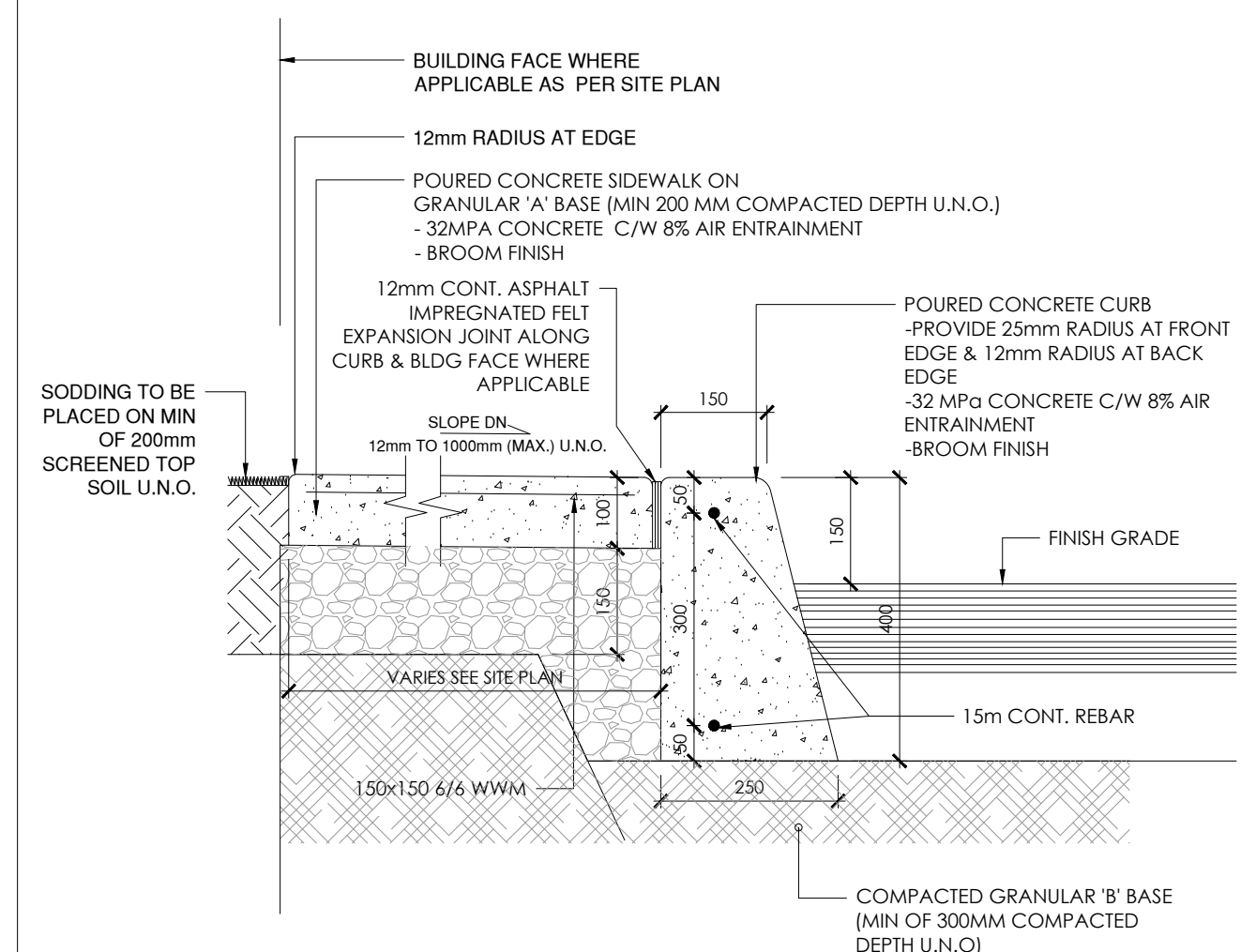
3 ASP-3 1:10 DETAIL - TYP BOLLARD



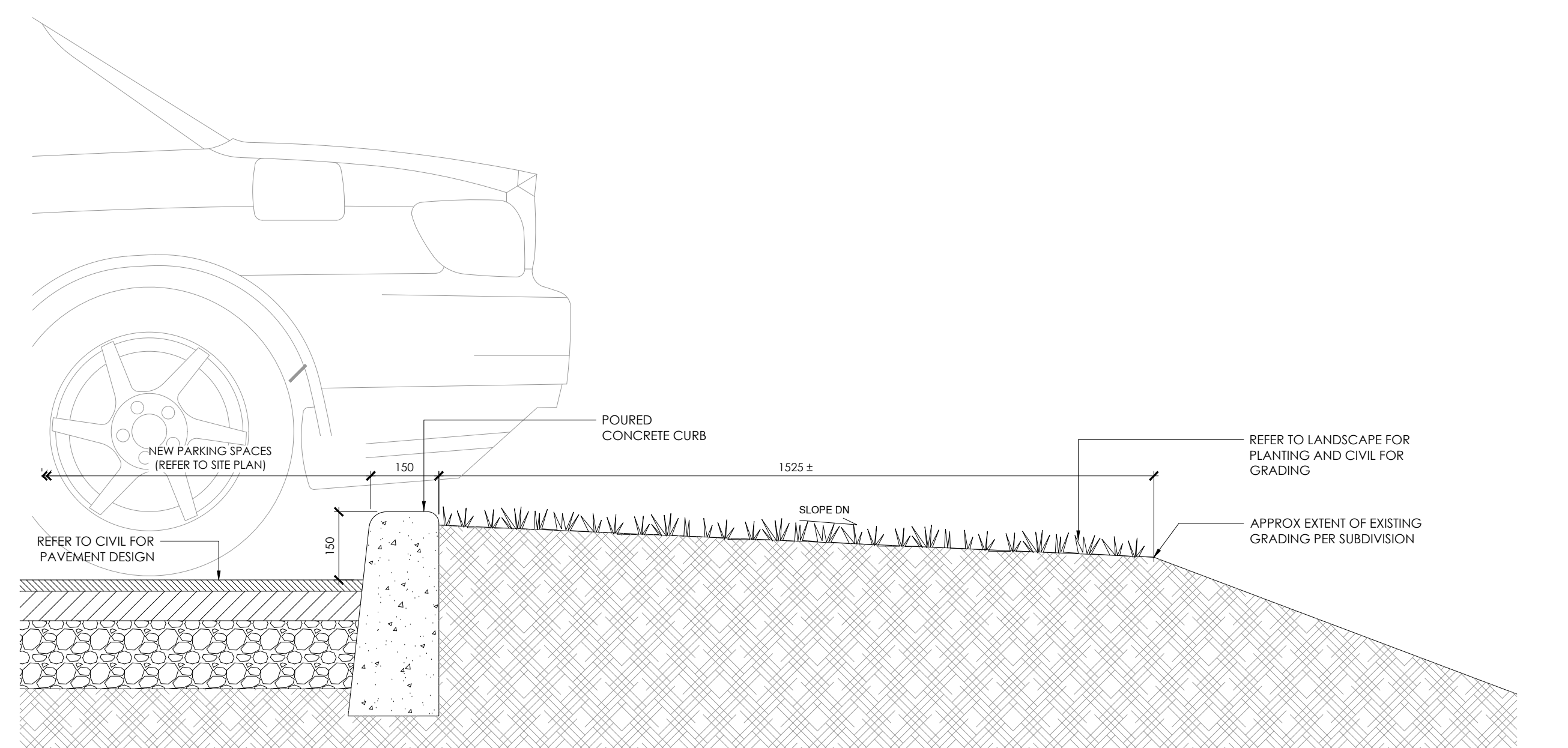
4 ASP-3 1:10 DETAIL - CONC SIDEWALK



5 ASP-3 1:10 SECTION DETAIL - FLUSH CURB @ SIDEWALK



6 ASP-3 1:10 SECTION DETAIL - CONC CURB @ SIDEWALK

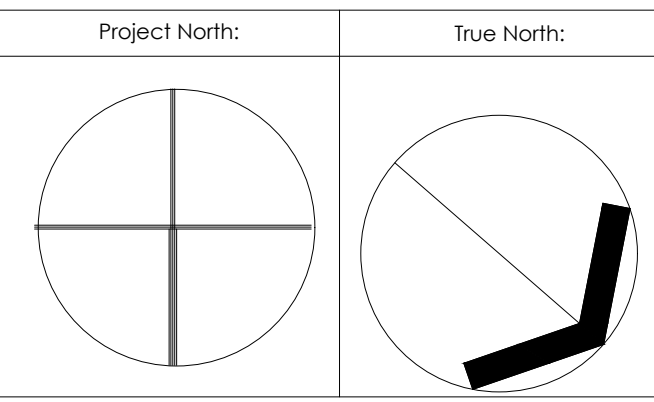


7 ASP-3 1:10 DETAIL - CURB AT PARKING

*Allison Hamlin*

**ALLISON HAMLIN  
MANAGER (A), DEVELOPMENT REVIEW WEST  
PLANNING, REAL ESTATE & ECONOMIC DEVELOPMENT  
DEPARTMENT, CITY OF OTTAWA**

**APPROVED**  
By Allison Hamlin at 12:50 pm, Apr 28, 2023



Key Plan:

No.	Date:	Issue/Revision	By:
2	22/06/29	Issued for SPA - 2nd submission	AB
1	22/03/18	Issued for Site plan Application	AB

Drawing Issues/Revisions:

Note:  
ALL DIMENSIONS AND INFORMATION SHOWN ON THESE DRAWINGS MUST BE CHECKED AND VERIFIED ON SITE AND ANY DISCREPANCIES REPORTED TO THE ARCHITECT PRIOR TO CONSTRUCTION AND FABRICATION OF ITS COMPONENTS. SHOULD EXISTING CONDITIONS OR SERVICES BE FOUND TO VARY FROM THAT INDICATED ON THE DRAWINGS, THE ARCHITECT MUST BE NOTIFIED IMMEDIATELY.

FEATURES OF CONSTRUCTION NOT FULLY SHOWN ARE ASSUMED TO BE THE SAME CHARACTER AS THOSE NOTED FOR SIMILAR CONDITIONS.

UNLESS SPECIFICALLY NOTED OTHERWISE ON THE DRAWINGS, NO PROVISION HAS BEEN MADE IN THE DESIGN FOR CONDITIONS OCCURRING DURING CONSTRUCTION. IT SHALL BE THE RESPONSIBILITY OF THE CONTRACTOR TO PROVIDE ALL NECESSARY BRACING, SHORINGS, SHEET PILING OR OTHER TEMPORARY SUPPORTS, TO SAFEGUARD ALL EXISTING OR ADJACENT STRUCTURES AFFECTED BY THIS WORK.

ALL DRAWINGS AND RELATED DOCUMENTS SHALL REMAIN THE PROPERTY AND COPYRIGHT OF MATAJ ARCHITECTS INC.  
USE LATEST REVISED DRAWINGS. DO NOT SCALE DRAWINGS.



Architect's Stamp

**MATAJ ARCHITECTS**  
INCORPORATED

206-418 Incaulis Shore Rd  
Oakville, Ontario  
L6H 3K7  
T.905.281.4444

Project:  
**THE LANDING ON MAIN  
APARTMENT BUILDING**  
1364-1370 Stittsville Main St, Stittsville,  
ON K2S 1V4

Sheet Title:  
**SITE PLAN-  
DETAILS**

Design By: EM	Drawn By: SF	Approved By: EM
Scale: 1:10	Date: 22-02-09	Project No.: 21-061

Drawing No:  
**ASP-4**

City's Application Number D07-12-22-0059  
City's Plan Number: