



# Phase One Environmental Site Assessment

5581 Doctor Leach Drive  
Manotick, Ontario

Prepared for:

**Rideau Non-Profit  
Housing Inc.**  
5581 Doctor Leach Drive  
Manotick, ON K4M 1J6

August 30, 2022

Pinchin File: 306391



**Issued To:** Rideau Non-Profit Housing Inc.  
**Issued On:** August 30, 2022  
**Pinchin File:** 306391  
**Issuing Office:** Kanata, ON

---

Author:

---

Alex Kelly, B.Sc.  
Project Technologist  
613.592.3387  
[akelly@pinchin.com](mailto:akelly@pinchin.com)



Reviewer:

---

Scott Mather, P.Eng., QP<sub>ESA</sub>  
Director, Eastern Ontario  
613.592.3387  
[smather@pinchin.com](mailto:smather@pinchin.com)

Reviewer:

---

Larry Backman, B.Sc.S.  
Executive Vice President, National Accounts  
613.592.3387  
[lbackman@pinchin.com](mailto:lbackman@pinchin.com)



## TABLE OF CONTENTS

1.0	EXECUTIVE SUMMARY .....	1
2.0	INTRODUCTION.....	3
2.1	Phase One Property Information .....	3
3.0	SCOPE OF INVESTIGATION.....	4
4.0	RECORDS REVIEW .....	5
4.1	General .....	5
4.1.1	Phase One Study Area Determination.....	5
4.1.2	First Developed Use Determination .....	6
4.1.3	Fire Insurance Plans .....	6
4.1.4	Environmental Reports .....	6
4.2	Environmental Source Information .....	6
4.2.1	Environmental Database Search – ERIS.....	7
4.2.1.1	National Pollutant Release Inventory .....	7
4.2.1.2	Ontario Inventory of PCB Storage Sites .....	7
4.2.1.3	National PCB Inventory .....	7
4.2.1.4	Certificates of Approval.....	8
4.2.1.5	Environmental Compliance Approvals, Permits To Take Water and Certificates of Property Use.....	8
4.2.1.6	Inventory of Coal Gasification Plants.....	8
4.2.1.7	Environmental Incidents, Orders, Offences and Spills .....	9
4.2.1.8	Waste Management Records .....	9
4.2.1.9	Fuel Storage Tanks .....	11
4.2.1.10	Notices and Instruments .....	11
4.2.1.11	Areas of Natural Significance .....	11
4.2.1.12	Landfill Information .....	11
4.2.2	Ministry of the Environment, Conservation and Parks Freedom of Information Search.....	12
4.2.3	Technical Standards and Safety Authority Search .....	12
4.2.4	Property Underwriters’ Reports and Plans .....	12
4.2.5	City Directories.....	13
4.3	Physical Setting Sources .....	13
4.3.1	Aerial Photographs .....	13
4.3.2	Topography, Hydrology and Geology .....	14
4.3.3	Fill Materials.....	15
4.3.4	Water Bodies, Areas of Natural Significance and Groundwater Information.....	15
4.3.5	Well Records.....	15
4.4	Site Operating Records .....	15
5.0	INTERVIEWS.....	16
6.0	SITE RECONNAISSANCE .....	16
6.1	General Requirements .....	16
6.2	Specific Observations at Phase One Property .....	17
6.2.1	Description of Buildings and Structures .....	17
6.2.2	Description of Below-Ground Structures .....	17
6.2.3	Description of Tanks .....	17
6.2.4	Potable and Non-Potable Water Sources.....	17
6.2.5	Description and Location of Underground Utilities.....	17



6.2.6	<i>Details of Heating System</i>	18
6.2.7	<i>Details of Cooling System</i>	18
6.2.8	<i>Details of Drains, Pits and Sumps</i>	18
6.2.9	<i>Unidentified Substances within Buildings and Structures</i>	18
6.2.10	<i>Details of Staining and Corrosion</i>	18
6.2.11	<i>Details of On-Site Wells</i>	18
6.2.12	<i>Details of Sewage Works</i>	18
6.2.13	<i>Details of Ground Cover</i>	19
6.2.14	<i>Details of Current or Former Railways</i>	19
6.2.15	<i>Areas of Stained Soil, Vegetation and Pavement</i>	19
6.2.16	<i>Areas of Stressed Vegetation</i>	19
6.2.17	<i>Areas of Fill and Debris Materials</i>	19
6.2.18	<i>Potentially Contaminating Activities</i>	19
6.2.19	<i>Unidentified Substances Outside Buildings and Structures</i>	19
6.2.20	<i>Surrounding Land Uses</i>	20
6.3	<b>Enhanced Investigation Property</b>	<b>20</b>
6.4	<b>Written Description of Investigation</b>	<b>21</b>
6.4.1	<i>Phase One Property</i>	21
6.4.2	<i>Phase One Study Area Outside of Phase One Property</i>	22
7.0	<b>REVIEW AND EVALUATION OF INFORMATION</b>	<b>23</b>
7.1	<b>Current and Past Uses</b>	<b>23</b>
7.2	<b>Potentially Contaminating Activities</b>	<b>24</b>
7.3	<b>Areas of Potential Environmental Concern</b>	<b>25</b>
7.4	<b>Phase One Conceptual Site Model</b>	<b>25</b>
8.0	<b>CONCLUSIONS</b>	<b>27</b>
8.1	<b>Signatures</b>	<b>28</b>
8.2	<b>Terms and Limitations</b>	<b>28</b>
9.0	<b>REFERENCES</b>	<b>30</b>
10.0	<b>APPENDICES</b>	<b>1</b>



## **APPENDICES**

APPENDIX A	Figures
APPENDIX B	Photographs
APPENDIX C	Opta Records
APPENDIX D	ERIS Report
APPENDIX E	MECP FOI Search Request
APPENDIX F	TSSA Archival Search Requests
APPENDIX G	Maps

## **FIGURES**

Figure 1	Key Map
Figure 2	Phase One Study Area
Figure 3	Potentially Contaminating Activities



## 1.0 EXECUTIVE SUMMARY

Pinchin Ltd. (Pinchin) was retained by Rideau Non-Profit Housing Inc. (Client) to complete a Phase One Environmental Site Assessment (Phase One ESA) of the property located at 5581 Doctor Leach Drive in Manotick, Ontario (hereafter referred to as the Site or Phase One Property). The Phase One Property is presently developed with a two-storey multi-tenant residential building (Site Building). The Site Building is located on the west portion of the Phase One Property.

Pinchin conducted this Phase One ESA in accordance with Part VII and Schedule D of the Province of Ontario's *Environmental Protection Act R.S.O. 1990, c. E.19* and *Ontario Regulation 153/04: Records of Site Condition – Part XV.1 of the Act*, and last amended by Ontario Regulation 274/20 on July 1, 2020 (O. Reg. 153/04). The purpose of the Phase One ESA was to assess the potential presence of environmental impacts at the Phase One Property due to activities at and near the Phase One Property.

This Phase One ESA was conducted at the request of the Client as a condition for a Site Plan Approval application with the City of Ottawa.

The scope of work for this Phase One ESA was consistent with O. Reg. 153/04 and was comprised of the following:

- A Records Review: Reviewed available current and historical information sources pertaining to the Phase One Property and Phase One Study Area including the use of, but not limited to, aerial photographs, city directories and a regulatory data base search. Regulatory agencies were also contacted to identify if any records of environmental non-compliance or other information associated with the environmental condition of the Phase One Property exists, including searches of Ministry of the Environment, Conservation and Parks (MECP) and Technical Standards and Safety Authority (TSSA) records;
- Interviews: Conducted interviews with a Site Representative (see Section 5.0) to determine if any current or historical operations have caused a concern with respect to the environmental condition of the Phase One Property and the surrounding properties within the Phase One Study Area;
- Site Reconnaissance: Completed a visual assessment of the Phase One Property and the surrounding properties within the Phase One Study Area (from publicly-accessible areas) including any associated buildings and/or facilities for the purpose of identifying the presence of potentially contaminating activities (PCAs);
- Evaluation: Evaluated the information gathered from the records review, interviews and Site reconnaissance;



- Reporting: Prepared a Phase One ESA report; and
- Submission: Submitted the Phase One ESA report to the Client.

The Phase One Property consists of one legal lot situated at the municipal address of 5581 Doctor Leach Drive, Manotick, Ontario and is currently owned by Rideau Non-Profit Housing Inc. The Phase One Property is located immediately northeast of Doctor Leach Drive, approximately 35 metres (m) southeast of the intersection of Doctor Leach Drive and Village Walk Private, in Manotick, Ontario.

To the best of Pinchin's knowledge, no building or structure had been constructed on the Phase One Property prior to 1976, based on a review of a 1976 aerial photograph that showed the Phase One Property to be undeveloped, vacant land. The 1985 aerial photograph showed a multi-tenant residential building, similar in size and configuration to the present-day Site Building, located on-Site. Based on a comparison of the 1976 and 1985 aerial photographs, the first developed use of the Phase One Property occurred between 1976 and 1985.

It is Pinchin's opinion that the date of the first developed use of the Phase One Property is between 1976 and 1985, with the construction of a multi-tenant residential building, similar in size and configuration to the present-day Site Building, on the Phase One Property. The date of the first developed use of the Phase One Property was determined through a review of aerial photographs. No other information was reviewed by Pinchin during the records review or obtained during the Site reconnaissance or interviews, which would have resulted in a different interpretation of the date of first developed use of the Phase One Property.

One PCA was identified at the Phase One Property (i.e., a pad-mounted oil-cooled transformer located adjacent to the north elevation of the Site Building). 13 PCAs were identified within the Phase One Study Area (i.e., the properties located adjacent to the northwest elevation of the Phase One Property and approximately 15 m southwest of the Phase One Property located within the Waste Generator Database Review Area and listed within the O. Reg. 347 Waste Generators database search results as waste generators; and a total of 21 pole-mounted oil-cooled transformers located within 250 m of the Phase One Property); however, based on the fact that no evidence of spills or historical spills (i.e., staining) observed in the vicinity of the transformers, no issues of potential environmental concern (i.e., spills) noted for the transformers within the Environmental Risk Information Services report, any maintenance/environmental issues associated with the transformers being the responsibility of Hydro One and the distance between these properties/operations and the Phase One Property, it is Pinchin's opinion that these PCAs do not represent areas of potential environmental concern for the Phase One Property. Based on these findings, nothing was identified that is likely to have resulted in impacts to the soil and/or groundwater at the Phase One Property and would require the completion of a Phase Two ESA. As such,



it is Pinchin's opinion that the Phase One Property is suitable for the purpose of filing a Site Plan Approval with the City of Ottawa based only on the completion of this Phase One ESA report.

It should be noted that the references and sources for the information used in evaluating the Phase One Property are provided in the relevant sections of this report. Specific references are also summarized in Section 9.0.

*This Executive Summary is subject to the same standard limitations as contained in the report and must be read in conjunction with the entire report.*

*This report has been issued without having received responses from requests for information sent to the MECP and TSSA. Once responses from these regulatory bodies are received, the information will be incorporated into a revised version of this report. Our conclusions and recommendations may be amended based on this information.*

## **2.0 INTRODUCTION**

A Phase One ESA is defined as a systematic qualitative process to determine whether a particular property is, or may be subject to, actual or potential contamination. Under the Province of Ontario's *Environmental Protection Act R.S.O. 1990, c. E.19 (EPA)* and *Ontario Regulation 153/04: Records of Site Condition – Part XV.1 of the Act*, and last amended by Ontario Regulation 274/20 on July 1, 2020 (O. Reg. 153/04), the purpose of a Phase One ESA is two-fold:

- To obtain and review records that relate to the Phase One Property, and to the current and past uses of and activities at or affecting the Phase One Property, in order to determine if an area of potential environmental concern (APEC) exists and to interpret any APEC; and
- To obtain and review records that relate to properties in the Phase One Study Area, other than the Phase One Property, in order to determine if a potentially contaminating activity (PCA) exists and interpret whether any such PCA results in an APEC at the Phase One Property.

This Phase One ESA was conducted at the request of the Client as a condition for a Site Plan Approval application with the City of Ottawa.

A Phase One ESA does not include sampling or testing of environmental media or building materials. The study period for this assessment was during August 2022, which included the records review, Site reconnaissance, interviews and reporting.

### **2.1 Phase One Property Information**

The Phase One Property consists of one legal lot situated at the municipal address of 5581 Doctor Leach Drive, Manotick, Ontario and is currently owned by Rideau Non-Profit Housing Inc. The Phase One





Property is located immediately northeast of Doctor Leach Drive, approximately 35 metres (m) southeast of the intersection of Doctor Leach Drive and Village Walk Private, in Manotick, Ontario as shown on Figure 1 (all Figures are provided in Appendix A and all appendices are provided in Section 10.0). A plan showing the Phase One Study Area for which this Phase One ESA applies to is outlined on Figure 2. PCAs identified within the Phase One Study Area are depicted on Figure 3. Photographs of the Phase One Property and surrounding properties are presented in Appendix B.

Pertinent details of the Phase One Property are provided in the following table:

<b>Detail</b>	<b>Source / Reference</b>	<b>Information</b>
Legal Description	Legal Survey Drawing provided by the Client	N/A
Municipal Address	Client	5581 Doctor Leach Drive, Manotick, ON K4M 1J6
Parcel Identification Number (PIN)	Legal Survey Drawing provided by the Client	N/A
Current Owner	Client	Rideau Non-Profit Housing Inc.
Current Occupants	Client	Multi-tenant residential building
Client	Authorization to Proceed, Limitation of Liability & Terms of Engagement Form	Rideau Non-Profit Housing Inc.
Client Contact Information	Authorization to Proceed, Limitation of Liability & Terms of Engagement Form	Sally Brown c/o Rideau Non-Profit Housing Inc. 5581 Dr. Leach Drive Manotick, ON K4M 1J6
Site Area	Site Representative	1.62 hectares (4.0 acres)

### **3.0 SCOPE OF INVESTIGATION**

Pinchin conducted this Phase One ESA in accordance with O. Reg. 153/04, in particular Part VII and Schedule D of O. Reg. 153/04. The Phase One ESA scope of work was comprised of the following:

- A Records Review: Reviewed available current and historical information sources pertaining to the Phase One Property and Phase One Study Area including the use of, but not limited to, aerial photographs, city directories and a regulatory data base search. Regulatory agencies were also contacted to identify if any records of environmental non-compliance or other information associated with the environmental condition of the Phase One Property exists, including searches of Ministry of the Environment, Conservation and Parks (MECP) and Technical Standards and Safety Authority (TSSA) records;



- Interviews: Conducted interviews with a Site Representative (see Section 5.0) to determine if any current or historical operations have caused a concern with respect to the environmental condition of the Phase One Property and the surrounding properties within the Phase One Study Area;
- Site Reconnaissance: Completed a visual assessment of the Phase One Property and the surrounding properties within the Phase One Study Area (from publicly-accessible areas) including any associated buildings and/or facilities for the purpose of identifying the presence of PCAs;
- Evaluation: Evaluated the information gathered from the records review, interviews and Site reconnaissance;
- Reporting: Prepared a Phase One ESA report; and
- Submission: Submitted the Phase One ESA report to the Client.

## **4.0 RECORDS REVIEW**

### **4.1 General**

Identified off-Site PCAs described in this and subsequent report Sections are depicted on Figure 3.

A Phase One ESA does not include sampling or testing of environmental media or building materials. The study period for this assessment was during August 2022, which included the records review, Site reconnaissance, interviews and reporting. A Site reconnaissance was completed on August 5, 2022, by a Pinchin representative under the direct supervision of a Qualified Person (QP). During the Site reconnaissance, Pinchin accessed the interior of the Site Building and all exterior areas of the Phase One Property. Pinchin did not access any areas within the surrounding Phase One Study Area with the exception of publicly-accessible roads and sidewalks. Select photographs taken during the Site reconnaissance of the Phase One Property and the surrounding properties within the Phase One Study Area are presented in Appendix B.

#### *4.1.1 Phase One Study Area Determination*

Based on a review of the available historical information and observations made during the Site reconnaissance for the properties greater than 250 m, but less than 1 kilometre (km), from the Phase One Property boundary, Pinchin did not note or observe any significant potentially contaminating properties that should be included as part of this assessment (e.g., landfills, large industrial manufacturers, etc.). As such, the Phase One Study Area consisted of the Phase One Property, as well as all properties situated wholly, or partly, within 250 m from the nearest point of a boundary of the Phase One Property, in order to meet the minimum requirements set forth in O. Reg. 153/04.



#### *4.1.2 First Developed Use Determination*

The first developed land use of the Phase One Property is defined by O. Reg. 153/04 to be the earlier of:

- The first use of a Phase One Property in or after 1875 that resulted in the development of a building or structure on the property; and
- The first potentially contaminating use or activity on the Phase One Property.

To the best of Pinchin's knowledge, no building or structure had been constructed on the Phase One Property prior to 1976, based on a review of a 1976 aerial photograph that showed the Phase One Property to be undeveloped, vacant land. The 1985 aerial photograph showed a multi-tenant residential building, similar in size and configuration to the present-day Site Building, located on-Site. Based on a comparison of the 1976 and 1985 aerial photographs, the first developed use of the Phase One Property occurred between 1976 and 1985.

The date of the first developed use of the Phase One Property was determined through a review of aerial photographs. No other information was reviewed by Pinchin during the records review or obtained during the Site reconnaissance or interviews, which would have resulted in a different interpretation of the date of first developed use of the Phase One Property.

#### *4.1.3 Fire Insurance Plans*

Pinchin contacted Opta Information Intelligence (Opta) to obtain FIPs related to the Phase One Property and the Phase One Study Area. A response was received from Opta dated August 8, 2022, which indicated that no FIPs for the Phase One Property and Phase One Study Area were available. The Opta response is provided in Appendix E.

#### *4.1.4 Environmental Reports*

The Client informed Pinchin that no previous environmental reports were available for the Phase One Property or for adjacent properties within the Phase One Study Area. None of the other information sources accessed by Pinchin had previous environmental reports for the Phase One Property or adjacent properties within the Phase One Study Area available for review.

### **4.2 Environmental Source Information**

Pinchin reviewed the historical use of the Phase One Study Area through the use of publicly available archives and databases, as well as through requesting information from regulatory agencies. The following provides a summary of the information obtained from these sources.



#### *4.2.1 Environmental Database Search – ERIS*

Pinchin retained Environmental Risk Information Services (ERIS) to search all available federal, provincial and private source databases for information pertaining to the Phase One Study Area. Unless otherwise noted, information obtained from the ERIS database search was reviewed for the entire Phase One Study Area. A copy of the ERIS report is provided in Appendix D and the results of the database search are described in the following sections.

##### *4.2.1.1 National Pollutant Release Inventory*

ERIS completed a search of the federal databases for information regarding the National Pollutant Release Inventory (NPRI). This database contains comprehensive national data regarding releases to air, water, or land, and waste transfers for recycling for more than 300 listed substances and identifies information such as the approximate location, type and quantity of contaminant, date of release, and media impacted.

Pinchin reviewed the ERIS report for NPRI information and found no records regarding the Phase One Property. One record was identified for another property located within the Phase One Study Area. The record did not pertain to releases to soil and water and, as such, it is Pinchin's opinion that the potential for the documented release to be an environmental concern for the Phase One Property is considered low and is not a PCA for the purpose of this Phase One ESA.

##### *4.2.1.2 Ontario Inventory of PCB Storage Sites*

The MECP's Waste Management Branch maintains an inventory of PCB storage sites within Ontario. Ontario Regulation 11/82 and Ontario Regulation 347 (O. Reg. 347), made under the EPA, require the registration of inactive PCB storage equipment and/or disposal sites of polychlorinated biphenyl (PCB) waste with the MECP. This database contains information on waste quantities, major and minor sites storing liquid or solid waste, and a waste storage inventory.

ERIS completed a search of the Ontario Inventory of PCB Storage Sites for information regarding PCB storage and found no information regarding the Phase One Study Area.

##### *4.2.1.3 National PCB Inventory*

Environment Canada maintains an inventory of in-use PCB-containing equipment at federal, provincial and private facilities in Canada, and of out-of-service PCB-containing equipment and PCB waste owned by the federal government or federally regulated industries.

ERIS completed a search of the National PCB Inventory and found no information regarding the Phase One Study Area.



#### *4.2.1.4 Certificates of Approval*

ERIS completed a search of the MECP database for information regarding Certificates of Approval (Cs-of-A). The MECP maintains a database of approved Cs-of-A for Air & Noise, Industrial Sewage, Municipal & Private Sewage, Waste Management Systems and Renewable Energy Approvals. Prior to November 1, 2011, the MECP mandated that any facility that released emissions to the atmosphere, discharged contaminants to ground or surface water, provided potable water supplies, or stored, transported or disposed of waste, must have a C-of-A before it could operate lawfully. The MECP no longer issues Cs-of-A, which were replaced by Environmental Compliance Approvals (ECAs) as of November 1, 2011. O. Reg. 153/04 indicates that information from the C-of-A database only needs to be obtained for the Phase One Property and properties adjacent to the Phase One Property.

The ERIS search of the C-of-A database identified no information regarding Cs-of-A for the Phase One Property or for properties adjacent to the Phase One Property.

#### *4.2.1.5 Environmental Compliance Approvals, Permits To Take Water and Certificates of Property Use*

ERIS completed a search of the MECP database for information regarding ECAs, permits including Permits To Take Water (PTTWs) and Certificates of Property Use (CPUs). O. Reg. 153/04 indicates that information from these databases only needs to be obtained for the Phase One Property and properties adjacent to the Phase One Property. Details regarding these databases are provided in the ERIS report in Appendix D.

The ERIS database search identified no information regarding ECAs, PTTWs or CPUs for the Phase One Property and properties adjacent to the Phase One Property.

#### *4.2.1.6 Inventory of Coal Gasification Plants*

ERIS searched the following publications prepared for the MECP by Intera Technologies Inc. for information on industrial sites that formerly operated as coal gasification plants, and industrial sites that produced or used coal tar and other related tars:

- *“Inventory of Coal Gasification Plant Waste Sites in Ontario”, dated April 1987; and*
- *“Inventory of Industrial Sites Producing or Using Coal Tar and Related Tars in Ontario”, dated November 1988.*

The ERIS search yielded no records of former coal gasification plants or the production or use of coal tar and related tars within the Phase One Study Area.



#### *4.2.1.7 Environmental Incidents, Orders, Offences and Spills*

ERIS completed a search of the various provincial and federal databases for information regarding environmental incidents, orders, offences and spills. O. Reg. 153/04 indicates that information from these databases only needs to be obtained for the Phase One Property and properties adjacent to the Phase One Property. Details regarding the searched databases are provided in the ERIS report in Appendix D.

The ERIS database search revealed no records of environmental incidents, orders, offences or spills for the Phase One Property and properties adjacent to the Phase One Property.

#### *4.2.1.8 Waste Management Records*

##### Waste Generators

ERIS completed a search of the O. Reg. 347 Waste Generators database for information regarding waste generation. O. Reg. 347 defines a waste generation site as any site, equipment and/or operation involved in the production, collection, handling and/or storage of regulated wastes. A generator of regulated waste is required to register the waste generation site and each waste produced, collected, handled or stored at the site. This database contains the registration number, company name and address of registered generators including the types of hazardous wastes generated. It includes data on waste generating facilities such as drycleaners, waste treatment and disposal facilities, machine shops, electric power distribution, etc. The database search results provide a summary of available waste generation information for the registered sites for all years from 1986 to the present.

O. Reg. 153/04 indicates that information from the Waste Generator database only needs to be obtained for the Phase One Property and properties adjacent to the Phase One Property. However, in addition to the Phase One Property and adjacent off-Site properties, Pinchin reviewed the database for waste generators within 50 m transgradient and 100 m upgradient of the Phase One Property with respect to the inferred groundwater flow direction. The area reviewed will be referred to as the Waste Generator Database Review Area.

The ERIS search of the O. Reg. 347 Waste Generators database found no information regarding the Phase One Property.



The ERIS search of the O. Reg. 347 Waste Generators database found the following information within the Waste Generator Database Review Area:

- Various operations (i.e., Quality Cleaners, Caremedics Manotick Inc. and Rexall Pharmacy Group Ltd.), located at 1160 Beaverwood Road, had been registered with the MECP as generators (Generator #s ON1250600, ON3482997, ON2574199 and ON2849411) of various hazardous wastes from 1991 to 2021. Based on a review of Pinchin's in-house MECP Waste Generator database, approximately 5,450 kilograms (kg) of various hazardous wastes were generated on this property from 1991 to 2020. This property is located adjacent to the northwest elevation of the Phase One Property; however, these operations are inferred to have been located greater than 50 m from the Phase One Property. Based on the distance between these operations and the Phase One Property, it is Pinchin's opinion that this PCA does not represent an APEC at the Phase One Property; and
- City of Ottawa and Rideau Elevator Services Inc., located at 5572 Doctor Leach Drive, had been registered with the MECP as generators (Generator #s ON7586787 and ON7572788) of various hazardous wastes from 2014 to 2021. This property is located approximately 15 m northwest of the Phase One Property, while the building associated with this property is located approximately 45 m northwest of the Phase One Property. Based on a review of Pinchin's in-house MECP Waste Generator database, approximately 3,365 kg of various hazardous wastes were generated on this property from 2002 to 2020. Based on the distance between the building associated with this property and the Phase One Property, as well as the limited annual quantities of hazardous wastes generated at this property, it is Pinchin's opinion that this PCA does not represent an APEC at the Phase One Property.

Further details regarding the types of waste and timeframe when wastes were generated at this property is provided in the ERIS report in Appendix D.

#### Waste Receivers

ERIS completed a search of the O. Reg. 347 Waste Receivers database for information regarding waste receivers. O. Reg. 347 defines a waste receiving site as any site or facility to which waste is transferred by a waste carrier. A receiver of regulated waste is required to register the waste receiving facility. This database contains registered receivers of regulated wastes, identified by registration number, company name and address, and includes receivers of waste such as landfills, incinerators, transfer stations, PCB storage sites, sludge farms and water pollution control plants.



O. Reg. 153/04 indicates that information from the Waste Receivers database only needs to be obtained for the Phase One Property and properties adjacent to the Phase One Property. However, in addition to the Phase One Property and adjacent off-Site properties, Pinchin reviewed the database for waste receivers within 50 m transgradient and 100 m upgradient of the Phase One Property with respect to the inferred groundwater flow direction. The area reviewed will be referred to as the Waste Receivers Database Review Area.

The ERIS search of the O. Reg. 347 Waste Receivers database found no information regarding the Waste Receivers Database Review Area.

#### *4.2.1.9 Fuel Storage Tanks*

ERIS completed a search of various private, provincial and federal databases for information regarding chemical storage tanks, as well as private and retail fuel storage tanks. Details regarding the searched databases are provided in the ERIS report in Appendix D.

The ERIS search of the chemical and fuel storage tank databases found no information regarding the Phase One Property and Phase One Study Area.

#### *4.2.1.10 Notices and Instruments*

ERIS completed a search of the provincial Environmental Registry for records pertaining to proposals, decisions, and exceptions regarding policies, Acts, instruments, or regulations that could significantly affect the environment. ERIS also searched the Record of Site Condition (RSC) database for filed RSCs.

The ERIS database search of the Environmental Registry and Record of Site Condition database found no records for the Phase One Property and Phase One Study Area.

#### *4.2.1.11 Areas of Natural Significance*

ERIS reviewed available databases and records to assess whether any parks, wetlands, conservation areas, or other areas of natural significance, are located within the Phase One Study Area. The Area of Natural & Scientific Interest map is included in the ERIS report in Appendix D. In addition, Pinchin reviewed information provided on the Ministry of Natural Resources and Forestry's (MNRF) Natural Heritage Information Centre (NHIC) website. No areas of natural significance were identified within the Phase One Study Area from these information sources.

#### *4.2.1.12 Landfill Information*

ERIS reviewed available private and provincial databases for records of any current or inactive landfills and waste disposal sites within the Phase One Study Area. Details regarding the searched databases are provided in the ERIS report in Appendix D.





The ERIS search of the landfill and waste disposal sites databases found no information regarding the Phase One Study Area.

#### *4.2.2 Ministry of the Environment, Conservation and Parks Freedom of Information Search*

The MECP Freedom of Information and Protection of Privacy Office in Toronto, Ontario was contacted to determine if records exist for environmental matters such as orders, spills, previous investigations, prosecutions, registered PCB waste storage sites, waste generators, waste receivers, Cs-of-A and ECAs associated with the Phase One Property.

At the time of writing this report, no response had been received from the MECP. When a formal response is received, it will be reviewed by Pinchin. If there is any information that represents a potential issue of environmental concern, a copy of the response will be forwarded to the Client under separate cover. Our conclusions and recommendations may be amended based on this information. A copy of Pinchin's request submitted to the MECP is provided in Appendix E.

#### *4.2.3 Technical Standards and Safety Authority Search*

The TSSA is the regulatory body that governs the safe handling and storage of fuel in Ontario. All storage of gasoline, diesel and fuel oil is subject to the Technical Standards and Safety Act. The Technical Standards and Safety Act and its relevant documents and regulations (e.g., *Liquid Fuels Handling Code*, *Ontario Regulation 213/01 – Fuel Oil*, *Ontario Regulation 217/01 – Liquid Fuels*) require that all fuel storage devices such as aboveground storage tanks (ASTs) and underground storage tanks (USTs) be registered with the TSSA.

Pinchin contacted the TSSA to determine whether any ASTs or USTs are, or were, registered for the Phase One Property. A letter response was issued by the TSSA on August 11, 2022, indicating that following a search of the TSSA files, no outstanding instructions, incident reports, fuel oil spills or contamination records, or records of registered ASTs or USTs were found for the Phase One Property or the off-Site properties listed above. A copy of the TSSA request is provided in Appendix F.

#### *4.2.4 Property Underwriters' Reports and Plans*

Property Underwriters' Reports (PURs) provide detailed information on a site-specific basis, including descriptions of building construction, heating sources, production processes, and the presence of any hazardous chemicals or materials which may have been historically stored on the Phase One Property. They also indicate the presence of environmental hazards such as electrical rooms, transformers, boilers and storage tanks. Information provided on Property Underwriters' Plans (PUPs) includes the location, capacity, and contents of ASTs, USTs, chemical storage and other forms of environmental hazards.



Pinchin contacted Opta to obtain copies of PURs and PUPs related to the Phase One Property. A response was received from Opta dated August 8, 2022, which indicated that no PURs or PUPs for the Phase One Property were available. The Opta response is provided in Appendix E.

#### 4.2.5 City Directories

City directories for the years 1990 to 2011 were reviewed by Pinchin at the Library and Archives of Canada in Ottawa, Ontario. It should be noted that no city directories were available for the Site and surrounding area prior to 1990 and subsequent to 20011. A summary of information obtained with respect to the Site is provided in the following table:

Year(s)	Occupant Listings for Site Address
1990.	Site not listed.
1995-1996.	Township of Rideau Non-Profit Housing Foundation.
1999-2000.	Davis Home Management.
2004-2011.	Rideau Non-Profit Housing Inc.

In general, the city directories indicated that the surrounding area has historically consisted of residential, vacant, community, parkland and commercial land uses since at least 1981. No historical dry cleaning operations, retail fuel outlets (RFOs) or other operations of potential environmental concern were identified; however, Pinchin notes the following:

- Historical and/or current automotive repair/servicing facilities were listed within the city directories reviewed for the Site area. However, based on the distance of these facilities from the Site and the inferred groundwater flow direction, it is Pinchin's opinion that these facilities are unlikely to result in potential subsurface impacts at the Site.

### 4.3 Physical Setting Sources

#### 4.3.1 Aerial Photographs

Copies of aerial photographs dated 1946, 1956, 1965 and 1986 were obtained from the National Air Photo Library in Ottawa, Ontario and reviewed by Pinchin. In addition, digital aerial photographs dated 1976, 1991, 2002, 2011 and 2021 were reviewed on the City of Ottawa e-map website (<http://maps.ottawa.ca/geoOttawa/>) by Pinchin. It should be noted that accurate details could not be determined from the 1946, 1956 and 1986 aerial photographs due to the large reference scale and the low resolution of the photographs.



Efforts were made by Pinchin to obtain aerial photographs that:

- Illustrated the period between initial development of the Phase One Property to the present;
- Identified buildings and structures present on the Phase One Property since initial development;
- Identified PCAs within the Phase One Study Area; and
- Identified APECs on the Phase One Property.

It should be noted that accurate details could not be determined from some of the aerial photographs due to the large reference scale and the low resolution of the photographs.

A summary of information obtained with respect to the Phase One Property from a review of the available aerial photography is provided in the following table:

<b>Year of Photograph</b>	<b>Phase One Property</b>
1946-1976.	The Site appeared to consist of vacant undeveloped land.
1986-2021.	A multi-tenant residential building, similar in size and configuration to the present-day Site Building, was evident on-Site.

Based on the aerial photographs reviewed for the Phase One Property and the surrounding area, it appears that the Phase One Property was developed between 1976 and 1986.

#### 4.3.2 *Topography, Hydrology and Geology*

The elevation of the Phase One Property, based on information obtained from the Ontario Base Map series, is approximately 90 m above mean sea level (mamsl). The general topography in the local and surrounding area is generally flat and the Phase One Property is at a similar elevation to the adjacent/surrounding properties. No bedrock outcrops were observed on-Site or in the surrounding area.

A review of the available physiographical data indicates that the Phase One Property and the surrounding properties located within the Phase One Study Area are located within alluvial deposits consisting of stratified gravel, sand, silt and clay. Bedrock is expected to consist of sedimentary rocks consisting of limestone, dolomite, shale, argillite, sandstone, quartzite, and/or grit. The topography is considered to be mainly flat to rolling low local relief with dry surface water drainage conditions.

Based on general hydrogeological principles and Pinchin's familiarity with subsurface conditions at and near the Phase One Property and the surrounding properties within the Phase One Study Area, the unconfined groundwater beneath the Phase One Property is expected to flow in an east direction. The



nearest surface water body is the Rideau River, located approximately 305 m east of the Phase One Property at an elevation of approximately 87 mamsl.

Copies of pertinent maps, illustrating local topographical, hydrogeological and drainage features are provided in Appendix G.

#### *4.3.3 Fill Materials*

The historical records review provided no information regarding the presence of fill material at the Phase One Property.

Although the Phase One ESA did not identify any historical or current fill material at the Phase One Property, potential future development plans should incorporate the appropriate procedures for the characterization of soils that may require off-Site disposal. Further assessment and/or costs may be incurred through re-development of the Phase One Property and/or change in land use scenarios.

#### *4.3.4 Water Bodies, Areas of Natural Significance and Groundwater Information*

The nearest surface water body is the Rideau River, located approximately 305 m east of the Phase One Property at an elevation of approximately 87 mamsl.

A review of the Area of Natural & Scientific Interest map prepared by ERIS (see Appendix D) and information provided on the MNR's NHIC website did not identify any provincial parks, wetlands, conservation areas, or other areas of natural significance, within the Phase One Study Area.

A review of the City of Ottawa's GeoOttawa website indicated that the Phase One Study Area is not located within a well head protection area for the protection of groundwater.

The records review did not identify the presence of wells within the Phase One Study Area that supply water for human consumption or for agricultural purposes. Details regarding these wells are provided in the ERIS report in Appendix D.

#### *4.3.5 Well Records*

The Water Well Information System database search did not identify any water well records for the Phase One Property but did identify 22 water well records within the Phase One Study Area outside of the Phase One Property. Details regarding these off-Site wells, including stratigraphic information, depth to bedrock and/or depth to the water table, are provided in the ERIS report included in Appendix G.

## **4.4 Site Operating Records**

The Phase One Property is not an Enhanced Investigation Property (see Section 6.3). As such, Site operating records were not reviewed as part of the Phase One ESA.



## 5.0 INTERVIEWS

Pinchin interviewed individuals knowledgeable of the Phase One Property and its history to obtain or confirm information regarding the environmental condition of the Phase One Property. The following individual provided information regarding the history of the Phase One Property and the surrounding properties within the Phase One Study Area to the best of their knowledge:

<b>Person Interviewed</b>	<b>Relationship to Phase One Property</b>	<b>Date and Place of Interview</b>	<b>Interview Method</b>
Steve Osmond	Manager	August 5, 2022 (Phase One Property)	In-person interview during Site reconnaissance.

Steve Osmond was chosen to be interviewed given that they are most familiar with the recent operational history of the Phase One Property. This individual is hereafter referred to as the “Site Representative”, and accompanied the Pinchin representative (Mr. Alex Kelly) during the Site reconnaissance.

Pinchin compared the information obtained from the interviews with information obtained from the historical records. The information provided by the interviewee was corroborated by the available historical records. As such, Pinchin has no concerns regarding the validity of the information provided by the individual interviewed for the Phase One ESA.

With respect to PCAs and APECs, no additional information was obtained from the interviews other than that documented elsewhere in this report.

## 6.0 SITE RECONNAISSANCE

### 6.1 General Requirements

A visual assessment of the Phase One Property and the surrounding properties within the Phase One Study Area was conducted for the purpose of identifying the presence of possible PCAs and associated APECs.

The Site reconnaissance was completed on August 5, 2022, by a Pinchin representative (Mr. Alex Kelly), under the direct supervision of Pinchin’s QP overseeing this project. Mr. Kelly is an Environmental Project Technologist with more than three years of environmental consulting experience. Pinchin visited the Phase One Property and surrounding properties within the Phase One Study Area to document environmental conditions. During the Site reconnaissance, Pinchin viewed all accessible areas within the Phase One Property, and viewed publicly-accessible portions of the adjacent lands for the presence of actual or potential issues of environmental concern.



The Site reconnaissance was conducted between the hours of 9:30 AM to 10:30 AM. During the Site reconnaissance, the ground surface was dry and the weather was sunny, and the ambient temperature was approximately 25° Celsius. The Phase One Property reconnaissance was conducted on foot. During the Site reconnaissance, Pinchin accessed the interior of the Site Building and all exterior areas of the Phase One Property. At the time of the Site reconnaissance, the Site Building on the Phase One Property were operating as a multi-tenant residential building. Further details regarding on-Site operations are provided throughout Section 6.2 of this report.

Photographs taken during the Site reconnaissance that illustrate the Phase One Property and Phase One Study Area are provided in Appendix B.

## **6.2 Specific Observations at Phase One Property**

### *6.2.1 Description of Buildings and Structures*

During the Site reconnaissance, Pinchin observed one building/structure on the Phase One Property (i.e., Site Building; a two-storey multi-tenant residential building).

The portion of the Phase One Property outside of the Site Building was comprised primarily of grassed and asphalt-paved areas.

### *6.2.2 Description of Below-Ground Structures*

There were no below-ground structures present on the Phase One Property at the time of the Site reconnaissance.

### *6.2.3 Description of Tanks*

During the Site reconnaissance, Pinchin did not observe any tanks on the Phase One Property for the purpose of either fuel dispensing or storage, or other unidentified substance storage.

### *6.2.4 Potable and Non-Potable Water Sources*

During the Site reconnaissance, Pinchin did not observe potable or non-potable water sources at the Phase One Property. The Phase One Property is serviced by a municipal water supply via underground piping running into the Site Building from Doctor Leach Drive.

### *6.2.5 Description and Location of Underground Utilities*

A number of underground utilities were observed at the Phase One Property, including natural gas, telephone and electrical lines, and municipal water, storm and sanitary sewer lines.



The natural gas, telephone, electrical, water and sanitary sewer services enter the Site Building via underground lines. Stormwater is captured via catch basins and interior roof drains that are connected to the municipal storm sewer systems along Doctor Leach Drive.

#### *6.2.6 Details of Heating System*

During the Site reconnaissance, Pinchin observed natural gas-fired heating/ventilation/air-conditioning (HVAC) units electrically powered baseboard heaters in the Site Building. No evidence of former oil-fired heating systems (i.e., vent/fill pipes, copper feed lines, etc.) were observed during Pinchin's Site reconnaissance.

#### *6.2.7 Details of Cooling System*

Cooling for the Site Building is provided by roof-mounted natural gas-fired HVAC units and electrically powered window-mounted air conditioning units.

#### *6.2.8 Details of Drains, Pits and Sumps*

No pits or sumps were observed at the Phase One Property.

#### *6.2.9 Unidentified Substances within Buildings and Structures*

During the Site reconnaissance, Pinchin did not observe any unidentified substances or storage containers holding unidentified substances at the Phase One Property. Small volumes of various cleaning solutions were stored in their original containers throughout the Site Building. No bulk liquid storage was observed on-Site.

#### *6.2.10 Details of Staining and Corrosion*

During the Site reconnaissance, Pinchin did not observe any areas of staining or corrosion inside the Site Building.

#### *6.2.11 Details of On-Site Wells*

No water supply or groundwater monitoring wells were observed to be on or within the Phase One Property.

#### *6.2.12 Details of Sewage Works*

During the Site reconnaissance, Pinchin did not observe any sewage works or evidence of sewage disposal on the Phase One Property, with the exception of main sanitary sewer pipes that exit the Site Building and connect to the municipal sewer system.



#### *6.2.13 Details of Ground Cover*

During the Site reconnaissance, Pinchin visually inspected the Phase One Property ground cover. Any areas of the Phase One Property not covered by a structure are covered by asphalt-pavement and grassed/landscaped areas.

#### *6.2.14 Details of Current or Former Railways*

No current or former railway infrastructure was observed on the Phase One Property.

#### *6.2.15 Areas of Stained Soil, Vegetation and Pavement*

During the Site reconnaissance, Pinchin did not observe any areas of stained soil, vegetation or pavement on the Phase One Property.

#### *6.2.16 Areas of Stressed Vegetation*

During the Site reconnaissance, Pinchin did not observe any areas of stressed vegetation on the Phase One Property.

#### *6.2.17 Areas of Fill and Debris Materials*

No obvious areas where fill material or debris have been placed or graded were observed by Pinchin at the Phase One Property.

Regrading and fill placement at the Phase One Property is inferred to have previously occurred during initial development activities to prepare the Site Building location, parking areas and access to the Phase One Property, and to establish drainage patterns. The quality of the fill material used on-Site is unknown.

#### *6.2.18 Potentially Contaminating Activities*

A PCA is defined by O. Reg. 153/04 as a “use or activity set out in Column A of Table 2 of Schedule D that is occurring or has occurred in a Phase One Study Area” including the Phase One Property.

Pinchin identified the following PCA at the Phase One Property during the Site reconnaissance:

- A pad-mounted oil-cooled transformer is located adjacent to the north elevation of the Site Building. The transformer is owned and maintained by Hydro One. No staining or leakage was noted in the vicinity of the transformer. Based on the fact that no staining was observed in the vicinity of the transformer, it is Pinchin’s opinion that this PCA does not result in an APEC at the Phase One Property.

#### *6.2.19 Unidentified Substances Outside Buildings and Structures*

During the Site reconnaissance, Pinchin did not observe any unidentified substances or storage containers holding unidentified substances on the exterior of the Phase One Property.



### 6.2.20 Surrounding Land Uses

During the Site reconnaissance, Pinchin conducted a visual assessment of publicly-accessible portions of the Phase One Study Area for the presence of PCAs. The properties in the Phase One Study Area have various land uses, including commercial, residential, vacant, community and parkland. Land use types within the Phase One Study Area are presented on Figure 2.

The following table summarizes the land use on adjacent properties at the time of the Site reconnaissance:

<b>Direction Relative to Phase One Property</b>	<b>Location Relative to Inferred Groundwater Flow Direction</b>	<b>Description of Property Use</b>	<b>Property Use</b>	<b>Potential Contribution to PCA and/or APEC</b>
Northeast	Down/transgradient	Commercial buildings, residential dwellings and associated roadways, to beyond 200 m from the Phase One Property.	Commercial/ Residential	Land uses are not considered to represent PCAs.
Northwest	Up/transgradient	Commercial buildings, residential dwellings and associated roadways, to beyond 200 m from the Phase One Property.	Commercial/ Residential	Land uses are not considered to represent PCAs.
Southwest	Up/transgradient	A community building, parkland, vacant undeveloped land, residential dwellings and associated roadways, to beyond 200 m from the Phase One Property.	Community/ Parkland/ Vacant/ Residential	Land uses are not considered to represent PCAs.
Southeast	Down/transgradient	Residential dwellings and associated roadways to beyond 200 m from the Phase One Property.	Residential	Land uses are not considered to represent PCAs.

No PCAs were observed at the time of the Site reconnaissance within the rest of the Phase One Study area.

### 6.3 Enhanced Investigation Property

O. Reg. 153/04 defines an “Enhanced Investigation Property” as a property that is being used or has been used, in whole or in part, in the following manner:

- For an industrial use or;



- For any of the following commercial uses:
  - As a garage;
  - As a bulk liquid dispensing facility, including a gasoline outlet; or
  - For the operation of dry cleaning equipment.

During this Phase One ESA, Pinchin identified that the Phase One Property was formerly used as a private fuel outlet associated with a former on-Site hardware retail building and, despite this former operation, it is not considered an Enhanced Investigation Property as per O. Reg. 153/04.

#### **6.4 Written Description of Investigation**

The Phase One ESA completed by Pinchin included investigations of the Phase One Property and the Phase One Study Area outside of the Phase One Property pursuant to Sections 13 and 14 of Schedule D of O. Reg.153/04. The main objective of these investigations was to identify PCAs at the Phase One Property or within the Phase One Study Area outside of the Phase One Property that could have resulted in APECs at the Phase One Property.

##### *6.4.1 Phase One Property*

The investigation of the Phase One Property consisted of the following components:

- Review of available historical records, including ERIS regulatory search, city directories, aerial photographs and well records;
- A Site reconnaissance completed on August 5, 2022, by Mr. Alex Kelly of Pinchin that included an assessment of the structure at the Phase One Property and the exterior of the Phase One Property;
- Interviews with an individual knowledgeable of the history and operations at the Phase One Property; and
- Review of mapping provided by ERIS and information provided on-line by the MNR for the presence of areas of natural significance.

Pinchin's investigation of the Phase One Property identified the following PCA:

- PCA #1 (Item 55: Transformer Manufacturing, Processing and Use – A pad-mounted oil-cooled transformer is located adjacent to the north elevation of the Site Building). The transformer is owned and maintained by Hydro One. No staining or leakage was noted in the vicinity of the transformer. Based on the fact that no staining was observed in the vicinity of the transformer, it is Pinchin's opinion that this PCA does not result in an APEC at the Phase One Property.



Pinchin's investigation of the Phase One Property identified one PCA. The description and location of this PCA is summarized in Section 7.2. As per O. Reg. 153/04, The one PCA at the Phase One Property is not considered an APEC that will require investigation through the completion of a Phase Two ESA.

No areas of natural significance were identified at the Phase One Property.

Pinchin's investigation did not identify the presence of wells at the Phase One Property that currently supply water for human consumption or for agricultural purposes.

#### *6.4.2 Phase One Study Area Outside of Phase One Property*

The investigation of the Phase One Study Area outside of the Phase One Property consisted of the following components:

- Review of available historical records, including one PUR, one PUP, ERIS regulatory search, city directories, aerial photographs and well records;
- Visual inspection of properties from publicly-accessible areas for evidence of PCAs and water bodies; and
- Review of mapping provided by ERIS and information provided on-line by the MNR for the presence of areas of natural significance.

Pinchin's investigation of the Phase One Study Area outside of the Phase One Property identified the following PCAs:

- PCA #2 (Item 8 Chemical Manufacturing, Processing and Bulk Storage – The property located adjacent to the northwest elevation of the Phase One Property is located within the Waste Generator Database Review Area and was listed within the O. Reg. 347 Waste Generators database search results as a waste generator). (Item 37 Operation of Dry Cleaning Equipment (where chemicals are used) – The property located adjacent to the northwest elevation of the Phase One Property had a former dry cleaning operation from approximately 1991 to 2017; however, these operations are inferred to have been located greater than 50 m from the Phase One Property. Based on the distance between these operations and the Phase One Property, it is Pinchin's opinion that this PCA does not represent an APEC at the Phase One Property;



- PCA #3 (Item 8 Chemical Manufacturing, Processing and Bulk Storage – The property located approximately 15 m southwest of the Phase One Property is located within the Waste Generator Database Review Area and was listed within the O. Reg. 347 Waste Generators database search results as a waste generator). The building associated with this property is located approximately 45 m southwest of the Phase One Property. Based on the distance between the building associated with this property and the Phase One Property, as well as the limited annual quantities of hazardous wastes generated at this property, it is Pinchin’s opinion that this PCA does not represent an APEC at the Phase One Property; and
- PCAs #4-14 (Item 55: Transformer Manufacturing, Processing and Use – a total of 21 pole-mounted oil-cooled transformers are located within 250 m of the Phase One Property). However, no evidence of spills or historical spills (i.e., staining) was observed in the vicinity of these transformers and no issues of potential environmental concern (i.e., spills) were noted for these transformers within the ERIS report. In addition, any maintenance/environmental issues associated with these transformers would be the responsibility of Hydro One. Based on the above-noted information, as well as the distance between these transformers and the Phase One property, it is Pinchin’s opinion that these PCAs do not represent APECs at the Phase One Property.

No areas of natural significance were identified within the Phase One Study Area outside of the Phase One Property.

The records review did not identify the presence of wells within the Phase One Study Area that supply water for human consumption or for agricultural purposes.

Based on a cursory review of the properties greater than 250 m (i.e., outside of the Phase One Study Area), but less than 1 km, from the Phase One Study Area, Pinchin did not note or observe any significant contaminating properties that should be included as part of this assessment (i.e., landfills, large industrial manufacturers, etc.).

Plans identifying the locations of the on and off-Site PCAs for this Phase One ESA are provided on Figure 3.

## **7.0 REVIEW AND EVALUATION OF INFORMATION**

### **7.1 Current and Past Uses**

To the best of Pinchin’s knowledge, no building or structure had been constructed on the Phase One Property prior to 1976, based on a review of a 1976 aerial photograph that showed the Phase One



Property to be undeveloped, vacant land. The 1985 aerial photograph showed a multi-tenant residential building, similar in size and configuration to the present-day Site Building, located on-Site. Based on a comparison of the 1976 and 1985 aerial photographs, the first developed use of the Phase One Property occurred between 1976 and 1985.

It is Pinchin's opinion that the date of the first developed use of the Phase One Property is between 1976 and 1985, with the construction of multi-tenant residential building, similar in size and configuration to the present-day Site Building, on the Phase One Property. The date of the first developed use of the Phase One Property was determined through a review of aerial photographs. No other information was reviewed by Pinchin during the records review or obtained during the Site reconnaissance or interviews, which would have resulted in a different interpretation of the date of first developed use of the Phase One Property.

## **7.2 Potentially Contaminating Activities**

The following PCA as defined by O. Reg. 153/04 were documented by Pinchin to have occurred on the Phase One Property:

- PCA #1 (Item 55: Transformer Manufacturing, Processing and Use – A pad-mounted oil-cooled transformer is located adjacent to the north elevation of the Site Building.). The transformer is owned and maintained by Hydro One. No staining or leakage was noted in the vicinity of the transformer. Based on the fact that no staining was observed in the vicinity of the transformer, it is Pinchin's opinion that this PCA does not result in an APEC at the Phase One Property.

The following PCAs as defined by O. Reg. 153/04 were documents by Pinchin to have occurred within the Phase One Study Area, outside of the Phase One Property:

- PCA #2 (Item 8: Chemical Manufacturing, Processing and Bulk Storage – The property located adjacent to the northwest elevation of the Phase One Property is located within the Waste Generator Database Review Area and was listed within the O. Reg. 347 Waste Generators database search results as a waste generator). (Item 37 Operation of Dry Cleaning Equipment (where chemicals are used) – The property located adjacent to the northwest elevation of the Phase One Property had a former dry cleaning operation from approximately 1991 to 2017; however, these operations are inferred to have been located greater than 50 m from the Phase One Property. Based on the distance between these operations and the Phase One Property, it is Pinchin's opinion that this PCA does not represent an APEC at the Phase One Property;



- PCA #3 (Item 8: Chemical Manufacturing, Processing and Bulk Storage – The property located approximately 15 m southwest of the Phase One Property is located within the Waste Generator Database Review Area and was listed within the O. Reg. 347 Waste Generators database search results as a waste generator). The building associated with this property is located approximately 45 m southwest of the Phase One Property. Based on the distance between the building associated with this property and the Phase One Property, as well as the limited annual quantities of hazardous wastes generated at this property, it is Pinchin’s opinion that this PCA does not represent an APEC at the Phase One Property; and
- PCAs #4-14 (Item 55: Transformer Manufacturing, Processing and Use – a total of 21 pole-mounted oil-cooled transformers are located within 250 m of the Phase One Property). However, no evidence of spills or historical spills (i.e., staining) was observed in the vicinity of these transformers and no issues of potential environmental concern (i.e., spills) were noted for these transformers within the ERIS report. In addition, any maintenance/environmental issues associated with these transformers would be the responsibility of Hydro One. Based on the above-noted information, as well as the distance between these transformers and the Phase One property, it is Pinchin’s opinion that these PCAs do not represent APECs at the Phase One Property.

### **7.3 Areas of Potential Environmental Concern**

No APECs as defined by O. Reg. 153/04 were identified by Pinchin at the Phase One Property.

### **7.4 Phase One Conceptual Site Model**

A conceptual site model (CSM) has been created to provide a summary of the findings of the Phase One ESA. The Phase One CSM is summarized in Figures 1 through Figure 3, which illustrate the following features within the Phase One Study Area, where present:

- Existing buildings and structures;
- Water bodies located in whole or in part within the Phase One Study Area.;
- Areas of natural significance located in whole or in part within the Phase One Study Area;
- Drinking water wells located at the Phase One Property;
- Land use of adjacent properties;



- Roads within the Phase One Study Area;
- PCAs within the Phase One Study Area, including the locations of tanks; and
- APECs at the Phase One Property.

The following provides a narrative summary of the Phase One CSM:

- The Phase One Property is located immediately northeast of Doctor Leach Drive, approximately 35 m southeast of the intersection of Doctor Leach Drive and Village Walk Private, in Manotick, Ontario. The Phase One Property is presently developed with a two-storey multi-tenant commercial building (Site Building). The Phase One Property has been used for residential purposes since the initial development of the Site Building in approximately 1982. There is no record of industrial use or of a commercial use (e.g., garage, bulk liquid dispensing facility or dry cleaner) that would require classifying the Phase One Property as an enhanced investigation property;
- The nearest surface water body is the Rideau River, located approximately 305 m east of the Phase One Property at an elevation of approximately 87 mamsl;
- No areas of natural significance were identified within the Phase One Study Area;
- No drinking water wells were located on the Phase One Property;
- The adjacent and surrounding properties in the vicinity of the Site consist of commercial, residential, community, vacant and parkland land uses. The properties located northeast of the Phase One Property consist of a commercial developments, residential dwellings and associated roadways, to beyond 200 m from the Phase One Property; the properties located northwest of the Phase One Property consist of commercial developments, residential dwelling and associated roadways to beyond 200 m from the Phase One Property; the properties located southwest of the Phase One Property consist of a community building, parkland, vacant undeveloped land, residential dwellings and associated roadways to beyond 200 m from the Phase One Property; and the properties located southeast of the Phase One Property consist of residential dwellings and associated roadways, to beyond 200 m from the Phase One Property;



- One PCA was identified at the Phase One Property (i.e., a pad-mounted oil-cooled transformer located adjacent to the north elevation of the Site Building). 13 PCAs were identified within the Phase One Study Area (i.e., the properties located adjacent to the northwest elevation of the Phase One Property and approximately 15 m southwest of the Phase One Property located within the Waste Generator Database Review Area and listed within the O. Reg. 347 Waste Generators database search results as waste generators; and a total of 21 pole-mounted oil-cooled transformers located within 250 m of the Phase One Property); however, based on the fact that no evidence of spills or historical spills (i.e., staining) observed in the vicinity of the transformers, no issues of potential environmental concern (i.e., spills) noted for the transformers within the ERIS report, any maintenance/environmental issues associated with the transformers being the responsibility of Hydro One and the distance between these properties/operations and the Phase One Property, it is Pinchin's opinion that these PCAs do not represent APECs for the Phase One Property;
- Underground utilities at the Phase One Property provide potable water, natural gas, electrical, telephone, cable and sewer services to the Site Building. These services enter the Site Building through subsurface conduits, with the exception of a pressurized natural gas line, which connects to meters located along the exterior of the Site Building;
- The Phase One Property and the surrounding properties located within the Phase One Study Area are located within alluvial deposits consisting of stratified gravel, sand, silt and clay. Bedrock is expected to consist of sedimentary rocks consisting of limestone, dolomite, shale, argillite, sandstone, quartzite, and/or grit; and
- The Phase One Property is relatively flat. Local groundwater flow is inferred to be to the east, based on the nearest surface water body.

There were no deviations from the Phase One ESA requirements specified in O. Reg. 153/04 or absence of information that have resulted in uncertainty that would affect the validity of the Phase One CSM.

## **8.0 CONCLUSIONS**

Pinchin conducted this Phase One ESA in accordance with Part VII and Schedule D of O. Reg. 153/04. The purpose of the Phase One ESA was to assess the potential presence of environmental impacts at the Phase One Property due to activities at and near the Phase One Property in support of filing the potential Site Plan Approval application at the Phase One Property.





One PCA was identified at the Phase One Property (i.e., a pad-mounted oil-cooled transformer located adjacent to the north elevation of the Site Building). 13 PCAs were identified within the Phase One Study Area (i.e., the properties located adjacent to the northwest elevation of the Phase One Property and approximately 15 m southwest of the Phase One Property located within the Waste Generator Database Review Area and listed within the O. Reg. 347 Waste Generators database search results as waste generators; and a total of 21 pole-mounted oil-cooled transformers located within 250 m of the Phase One Property); however, based on the fact that no evidence of spills or historical spills (i.e., staining) observed in the vicinity of the transformers, no issues of potential environmental concern (i.e., spills) noted for the transformers within the ERIS report, any maintenance/environmental issues associated with the transformers being the responsibility of Hydro One and the distance between these properties/operations and the Phase One Property, it is Pinchin's opinion that these PCAs do not represent APECs for the Phase One Property. Based on these findings, nothing was identified that is likely to have resulted in impacts to the soil and/or groundwater at the Phase One Property and would require the completion of a Phase Two ESA. As such, it is Pinchin's opinion that the Phase One Property is suitable for the purpose of filing a Site Plan Approval with the City of Ottawa based only on the completion of this Phase One ESA report.

It should be noted that the references and sources for the information used in evaluating the Phase One Property are provided in the relevant sections of this report. Specific references are also summarized in Section 9.0.

## **8.1 Signatures**

This Phase One ESA was undertaken under the supervision of Scott Mather, P.Eng, QP<sub>ESA</sub> in accordance with the requirements of O. Reg. 153/04 to support the future Site Plan Approval application at the Phase One Property. The conclusions and recommendations provided in this report represent the best judgement of the assessor based on the Site conditions observed on August 5, 2022, and a review of available historical information and information obtained from interviews.

We trust that the information provided in this report meets your current requirements.

## **8.2 Terms and Limitations**

This Phase One ESA was performed in order to identify potential issues of environmental concern associated with the property located at 5581 Doctor Leach Drive, Ottawa, Ontario (Site), at the time of the Site reconnaissance. This Phase One ESA was performed in general compliance with currently acceptable practices for environmental site investigations, and specific Client requests, as applicable to this Site. This report was prepared for the exclusive use of Rideau Non-Profit Housing Inc. (Client), subject to the terms, conditions and limitations contained within the duly authorized proposal for this



project. Any use which a third party makes of this report, or any reliance on or decisions to be made based on it, is the sole responsibility of such third parties. Pinchin accepts no responsibility for damages suffered by any third party as a result of decisions made or actions conducted.

If additional parties require reliance on this report, written authorization from Pinchin will be required. Such reliance will only be provided by Pinchin following written authorization from the Client. Pinchin disclaims responsibility of consequential financial effects on transactions or property values, or requirements for follow-up actions and costs. No other warranties are implied or expressed. Pinchin will not provide results or information to any party unless disclosure by Pinchin is required by law.

The information provided in this report is based upon analysis of available documents, records and drawings, and personal interviews. In evaluating the Site, Pinchin has relied in good faith on information provided by other individuals noted in this report. Pinchin has assumed that the information provided is factual and accurate. In addition, the findings in this report are based, to a large degree, upon information provided by the current owner/occupant. Pinchin accepts no responsibility for any deficiency, misstatement or inaccuracy contained in this report as a result of omissions, misinterpretations or fraudulent acts of persons interviewed or contacted, or contained in reports that were reviewed. The scope of work for this Phase One ESA did not include a visual or intrusive investigation for designated substances (e.g., asbestos, mould, PCB-containing electrical equipment, etc.) and, therefore, these materials may be present at the Site.

Pinchin makes no other representations whatsoever, including those concerning the legal significance of its findings, or as to other legal matters touched on in this report, including, but not limited to, ownership of any property, or the application of any law to the facts set forth herein. With respect to regulatory compliance issues, regulatory statutes are subject to interpretation and these interpretations may change over time.

Ontario Regulation 153/04 does not apply to environmental auditing or environmental management systems. Therefore, with respect to Site operations and conditions, compliance with applicable federal, provincial or municipal acts, regulations, laws and/or statutes was not evaluated as part of the Phase One ESA.



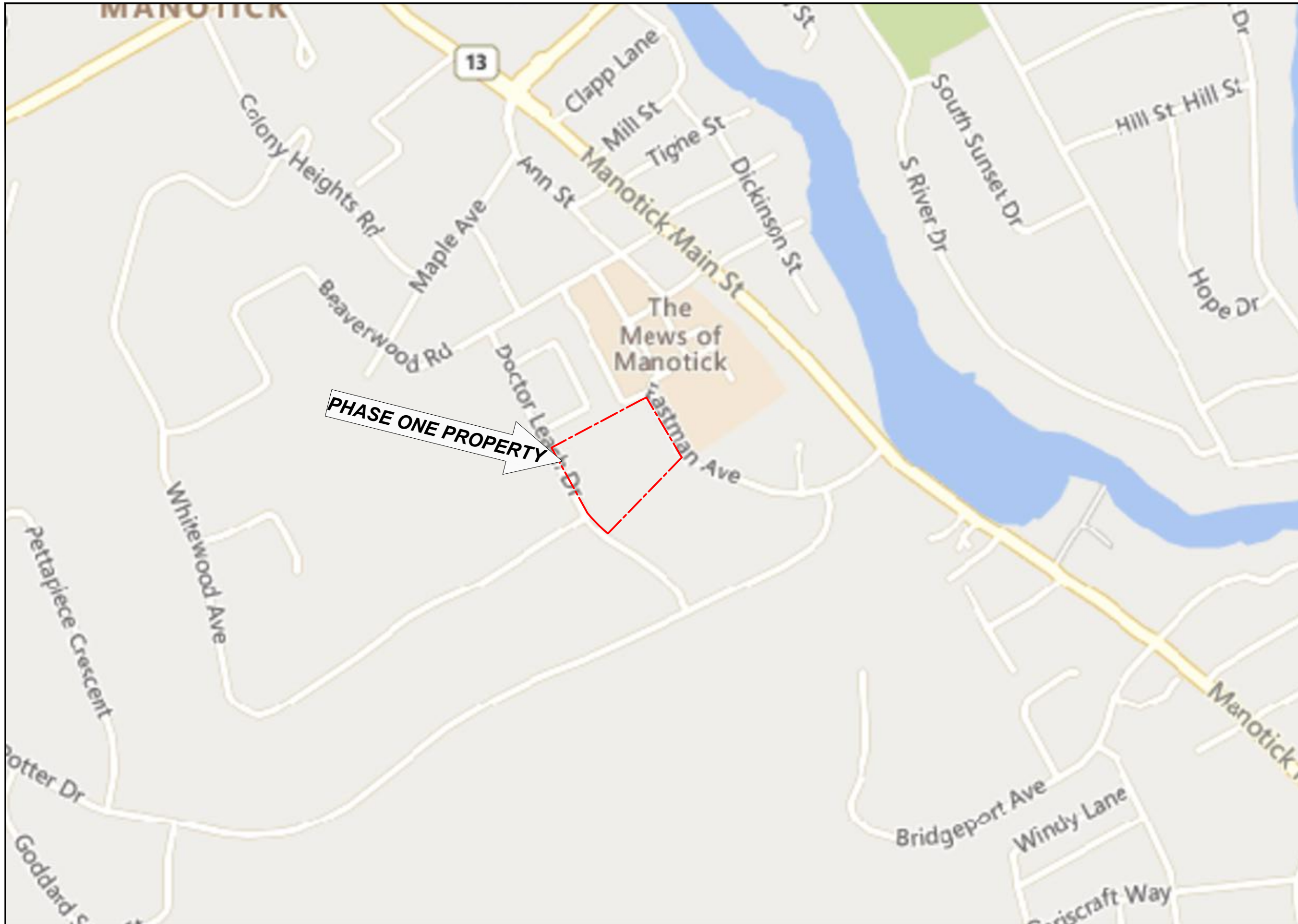
## 9.0 REFERENCES

The following documents, persons or organizations provided information used in this report:

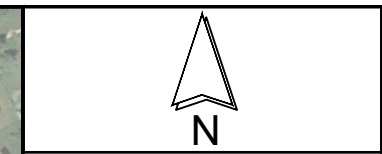
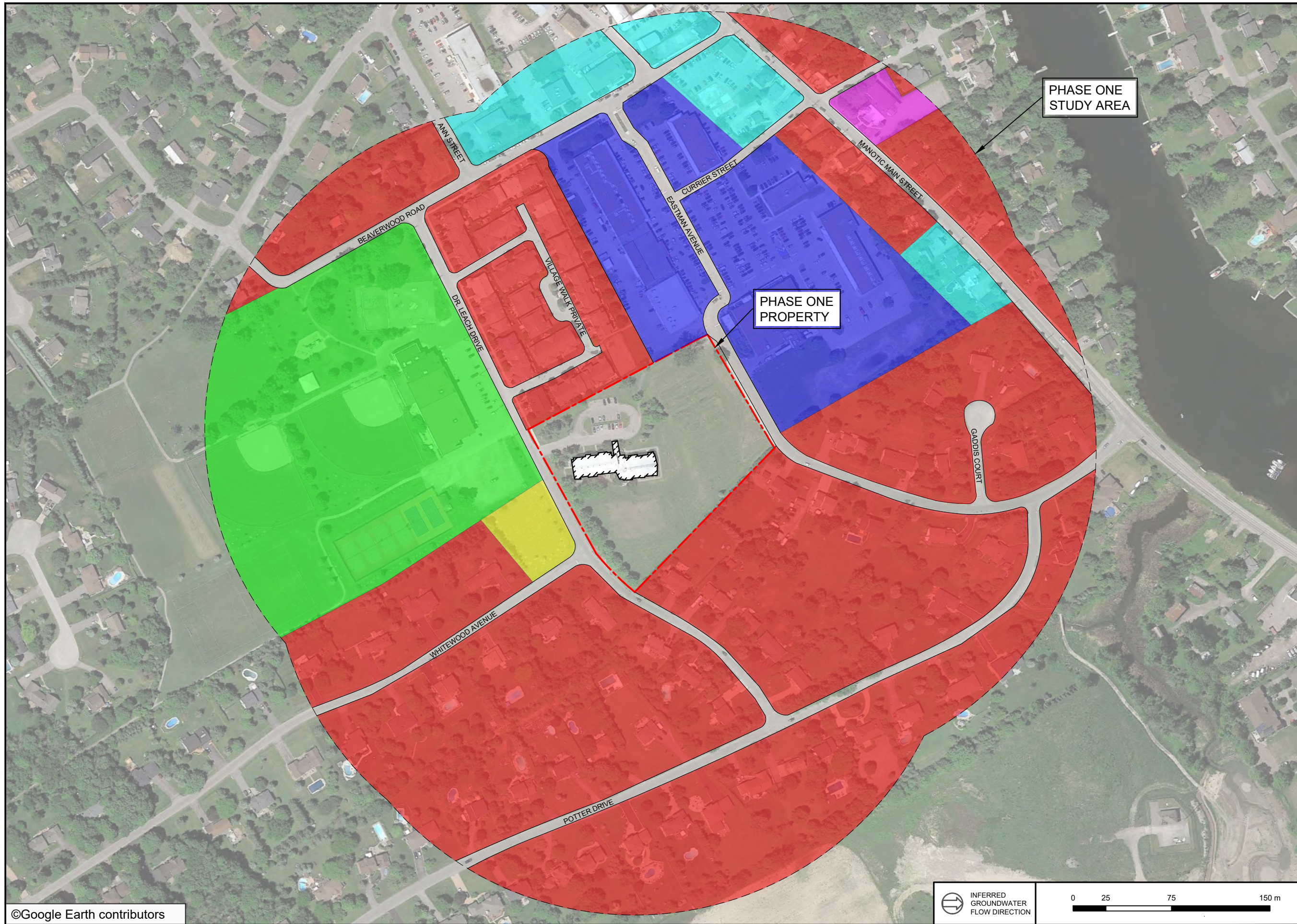
1. Steve Osmond, Manager [Site Representative].
2. ERIS reported entitled "5581 Doctor Leach Drive, Manotick, Ontario", and dated August 5, 2022 (ERIS Project # 22073100096).
3. Opta Information Intelligence.
4. The Atlas of Canada – Surficial Materials:  
<http://atlas.nrcan.gc.ca/site/english/maps/environment/land/surficialmaterials/1>
5. The Atlas of Canada – Bedrock Geology:  
<http://atlas.gc.ca/site/english/maps/archives/3rdedition/environment/land/016?w=4&h=4&l=6&r=4&c=12>.
6. Toporama – Topographic Maps:  
i. <http://atlas.gc.ca/site/english/maps/topo/map>.
7. Province of Ontario. Environmental Protection Act R.S.O. 1990, c. E.19 and Ontario Regulation 153/04: Records of Site Condition – Part XV.1 of the Act. Last amended by Ontario Regulation 333/13 on December 13, 2013.
8. Canadian Standards Association (CSA) Standard. CSA Z768-01, Phase I Environmental Site Assessment, Canadian Standards Association International, November 2001, reaffirmed in 2012.
9. Ministry of the Environment, Conservation and Parks.
10. MECP Brownfields Environmental Site Registry.
11. National Air Photo Library, Ottawa, Ontario.
12. Technical Standards and Safety Authority.
13. Intera Technologies Inc. *Inventory of Coal Gasification Plant Waste Sites in Ontario*. April 1987.
14. Intera Technologies Inc. *Inventory of Industrial Sites Producing or Using Coal Tar and Related Tars in Ontario*. November 1988.

## 10.0 APPENDICES

**APPENDIX A**  
**Figures**



PROJECT NAME: PHASE ONE ENVIRONMENTAL SITE ASSESSMENT	
CLIENT NAME: RIDEAU NON-PROFIT HOUSING	
PROJECT LOCATION: 5581 DOCTOR LEACH DRIVE, MANOTICK, ONTARIO	
FIGURE NAME: KEYMAP	
PROJECT NUMBER: 306391	SCALE: AS SHOWN
DRAWN BY: KL	REVIEWED BY: AK
DATE: AUGUST 2022	FIGURE NUMBER: 1



**LEGEND**

- SITE BOUNDARY
- SITE BUILDING
- COMMERCIAL
- VACANT
- RESIDENTIAL
- MULTI-TENANT COMMERCIAL
- COMMUNITY/PARKLAND

PHASE ONE STUDY AREA

PHASE ONE PROPERTY

LEGEND IS COLOUR DEPENDENT.  
NON-COLOUR COPIES MAY ALTER INTERPRETATION.



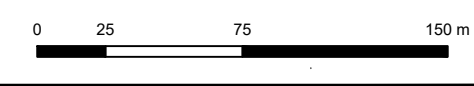
PROJECT NAME:  
**PHASE ONE ENVIRONMENTAL SITE ASSESSMENT**

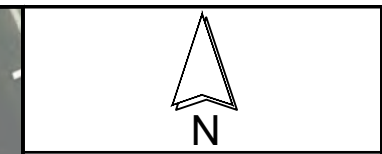
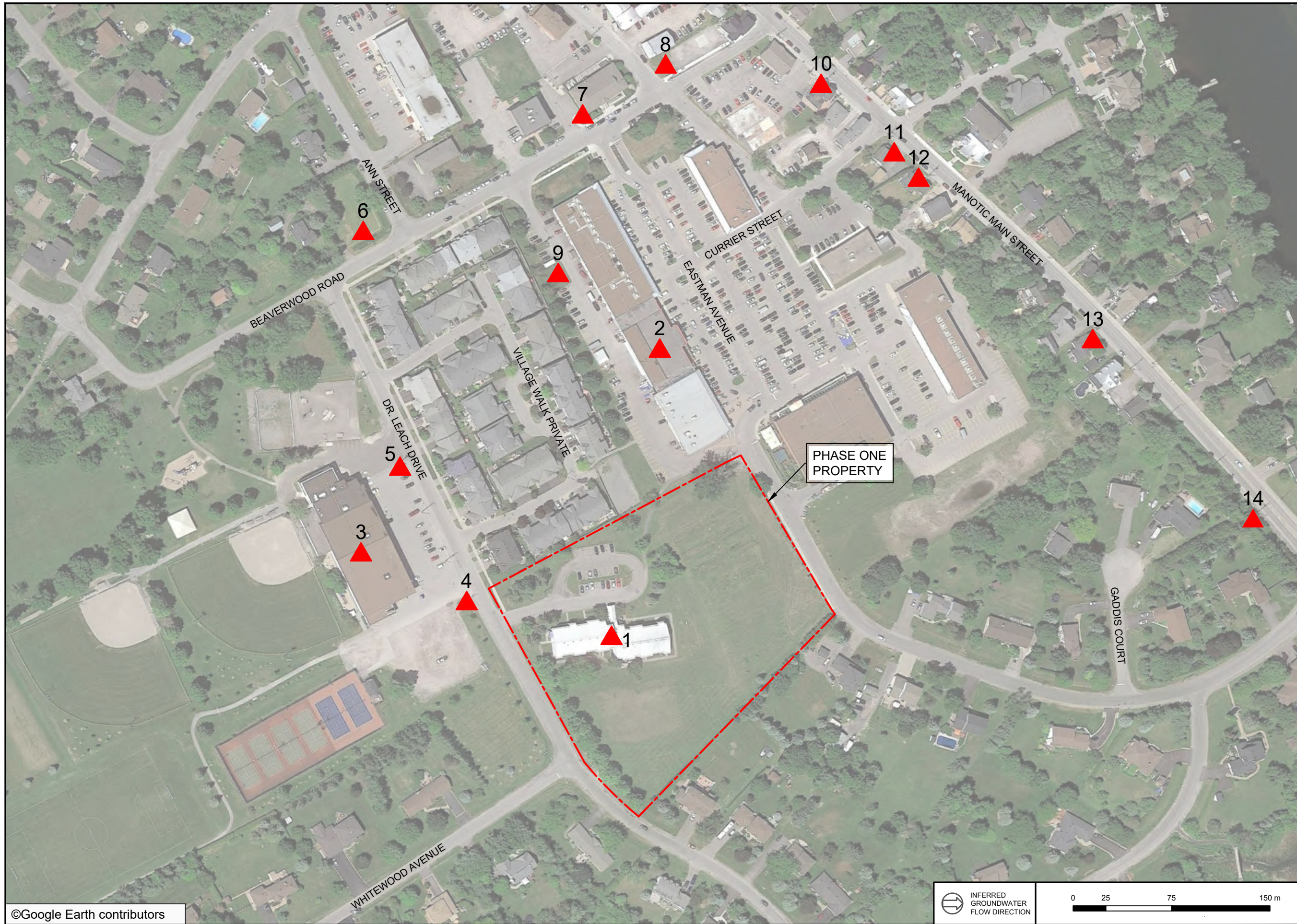
CLIENT NAME:  
**RIDEAU NON-PROFIT HOUSING**

PROJECT LOCATION:  
**5581 DOCTOR LEACH DRIVE, MANOTICK, ONTARIO**

FIGURE NAME:  
**PHASE ONE STUDY AREA**

PROJECT NUMBER: 306391	SCALE: AS SHOWN
DRAWN BY: KL	REVIEWED BY: AK
DATE: AUGUST 2022	FIGURE NUMBER: 2





- LEGEND**
- SITE BOUNDARY
  - SITE BUILDING
  - ▲ PCA
  - PCA POTENTIALLY CONTAMINATING ACTIVITIES

LEGEND IS COLOUR DEPENDENT.  
NON-COLOUR COPIES MAY ALTER  
INTERPRETATION.



PROJECT NAME:  
**PHASE ONE ENVIRONMENTAL SITE ASSESSMENT**

CLIENT NAME:  
**RIDEAU NON-PROFIT HOUSING INC.**

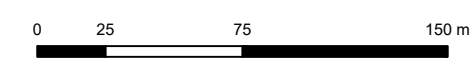
PROJECT LOCATION:  
**5581 DOCTOR LEACH DRIVE, MANOTICK, ONTARIO**

FIGURE NAME:  
**POTENTIALLY CONTAMINATING ACTIVITIES**

PROJECT NUMBER: 306391      SCALE: AS SHOWN

DRAWN BY: KL      REVIEWED BY: AK

DATE: AUGUST 2022      FIGURE NUMBER: 3





**APPENDIX B**  
**Photographs**



Photo 1 – Site Building (north elevation).



Photo 2 – Site Building (east elevation).



Photo 3 – Site Building (south elevation).



Photo 4 – Site Building (west elevation).



Photo 5 – Property located northwest of the Phase One Property.



Photo 6 – Properties located northeast of the Phase One Property.

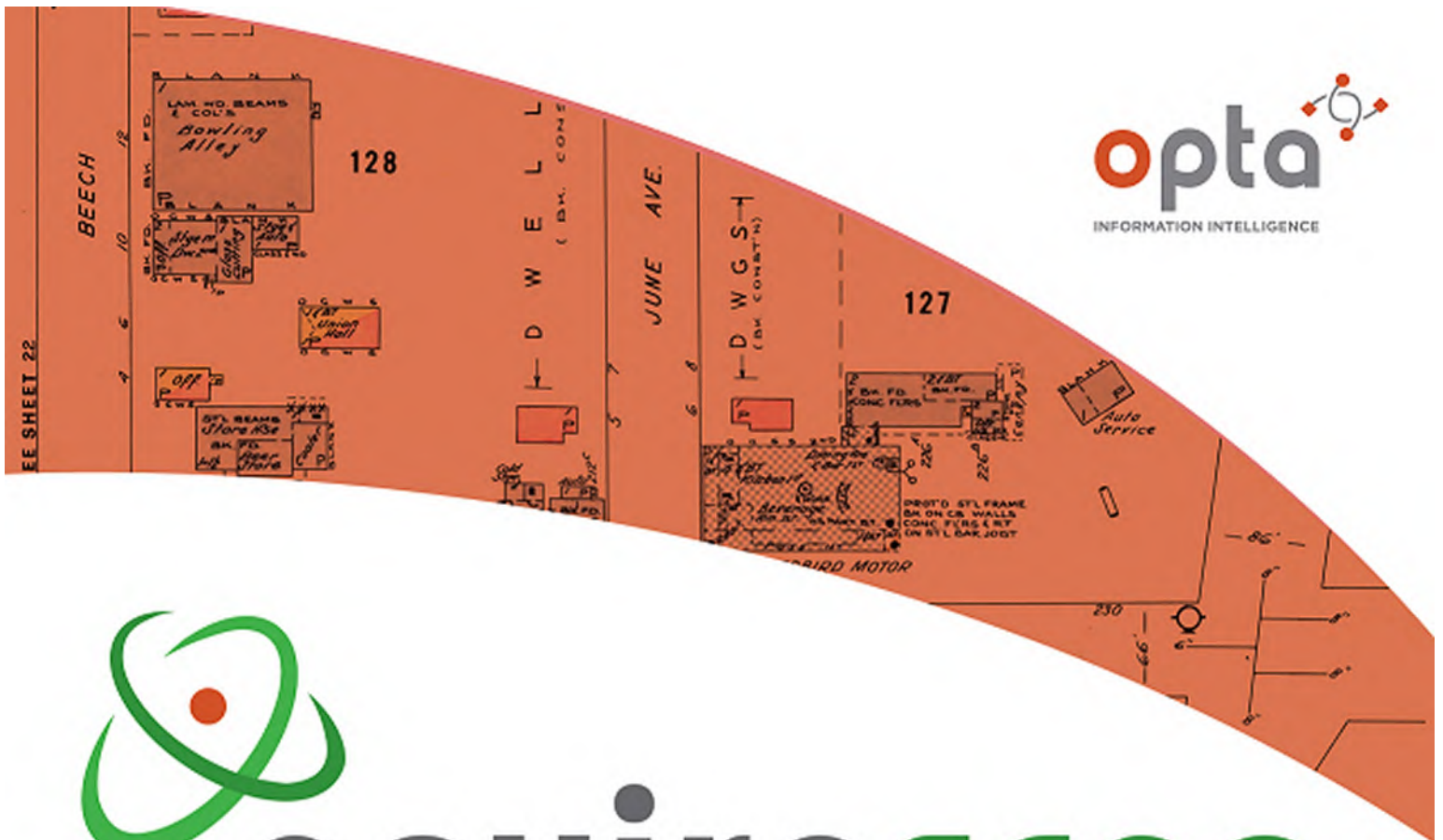


Photo 7 – Properties located southeast of the Phase One Property.



Photo 8 – Property located southwest of the Phase One Property.

**APPENDIX C**  
**Opta Records**



# enviroscan



An SCM Company

175 Commerce Valley Drive W  
Markham, Ontario L3T 7Z3

T: 905-882-6300  
W: [www.optaintel.ca](http://www.optaintel.ca)

Report Completed By:

Midori

Site Address:

5581 Dr Leach Drive, Manotick, ON

Project No:

22073100096

Opta Order ID:

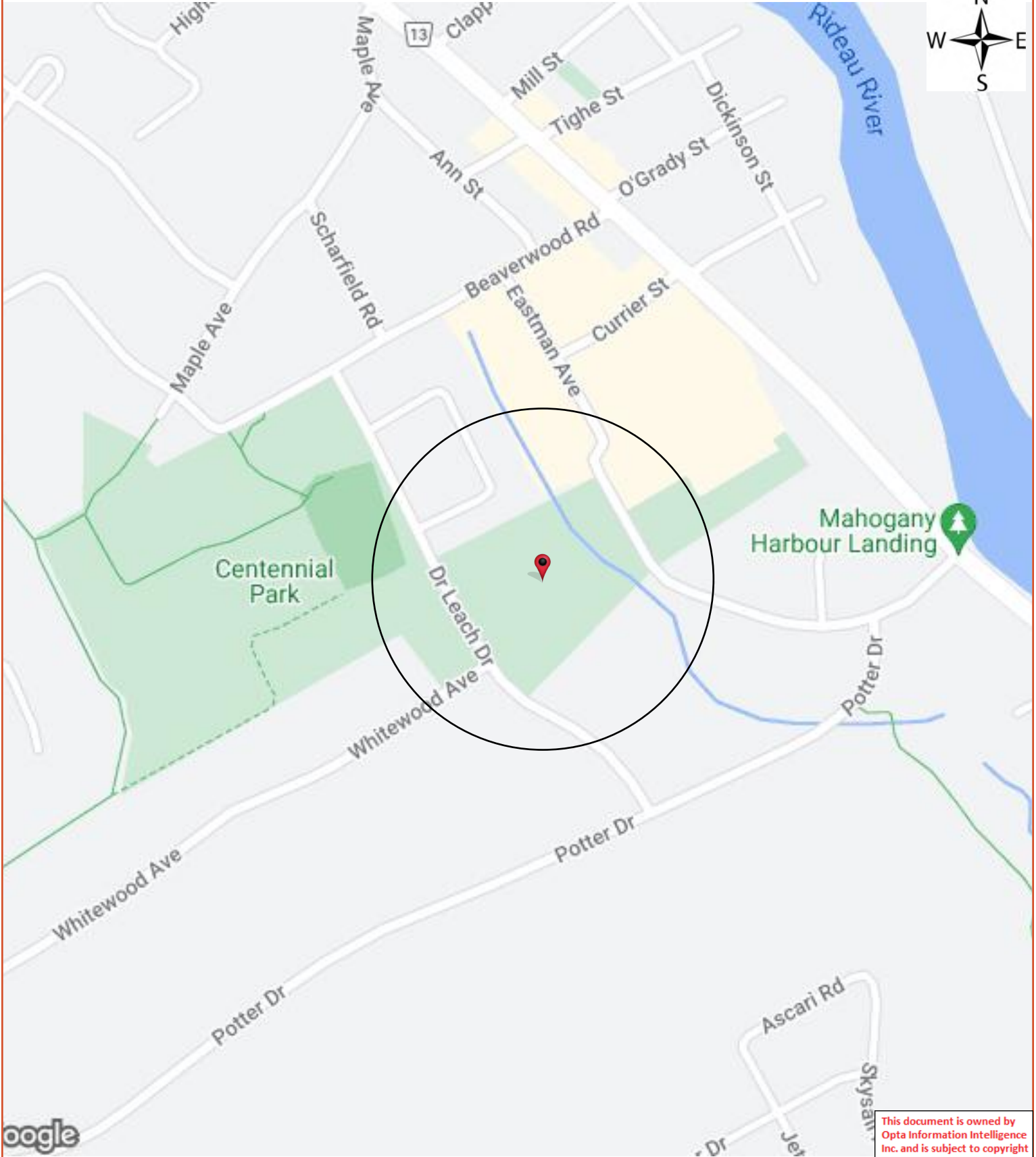
112641

Requested by:

Eleanor Goolab  
ERIS

Date Completed:

8/8/2022 7:40:00 AM





# Opta Historical Environmental Services Enviroscan<sup>TM</sup> Terms and Conditions

## Report

The documents (hereinafter referred to as the "Documents") to be released as part of the report (hereinafter referred to as the "Report") to be delivered to the purchaser as set out above are documents in Opta's records relating to the described property (hereinafter referred to as the "Property"). Opta makes no representations or warranties respecting the Documents whatsoever, including, without limitation, with respect to the completeness, accuracy or usefulness of the Documents, and does not represent or warrant that these are the only plans and reports prepared in association with the Property or in Opta's possession at the time of Report delivery to the purchaser. The Documents are current as of the date(s) indicated on them. Interpretation of the Documents, if any, is by inference based upon the information which is apparent and obvious on the face of the Documents only. Opta does not represent, warrant or guarantee that interpretations other than those referred to do not exist from other sources. The Report will be prepared for use by the purchaser of the services as shown above hereof only.

## Disclaimer

Opta disclaims responsibility for any losses or damages of any kind whatsoever, whether consequential or other, however caused, incurred or suffered, arising directly or indirectly as a result of the services (which services include, but are not limited to, the preparation of the Report provided hereunder), including but not limited to, any losses or damages arising directly or indirectly from any breach of contract, fundamental or otherwise, from reliance on Opta Reports or from any tortious acts or omissions of Opta's agents, employees or representatives.

## Entire Agreement

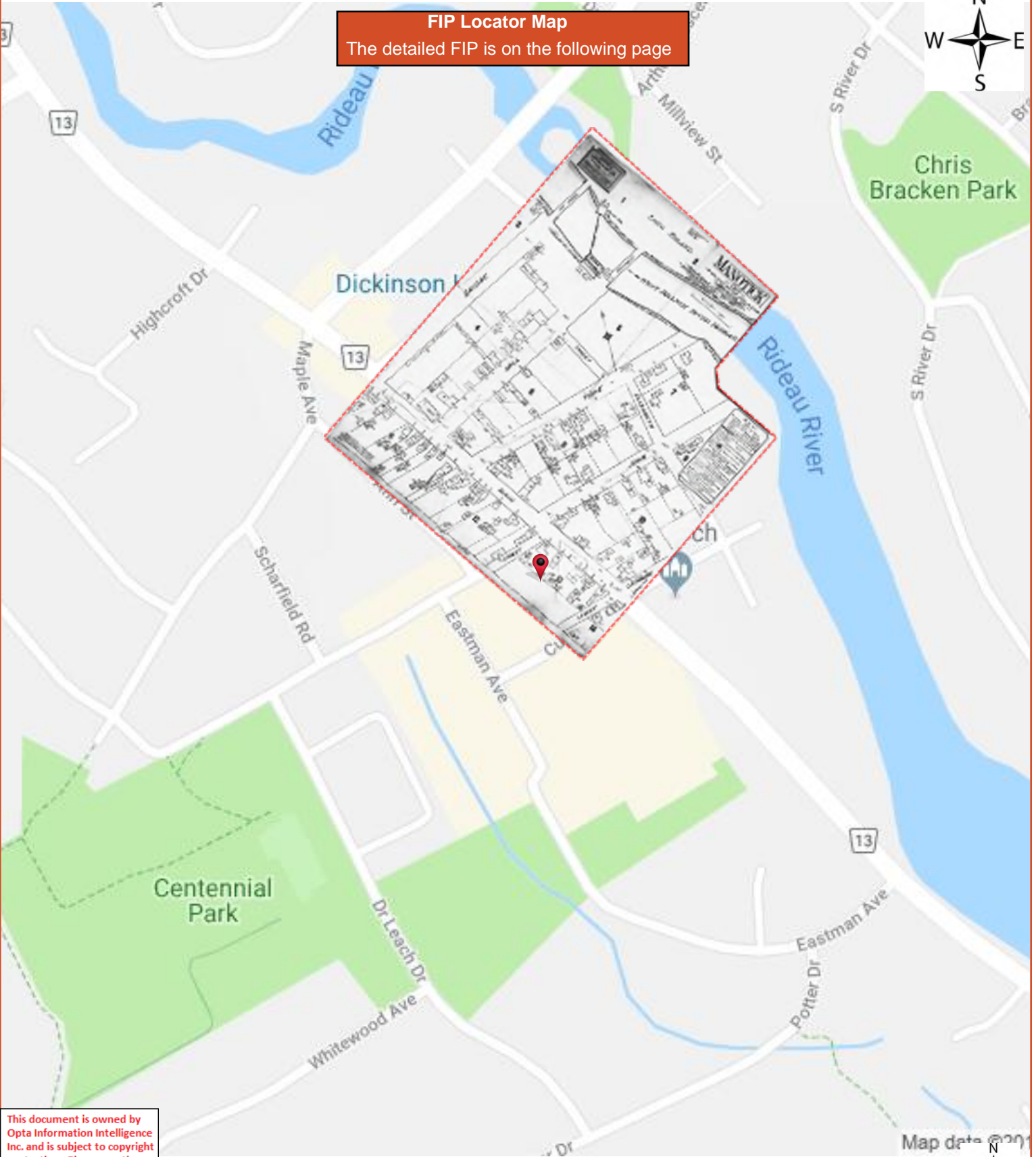
The parties hereto acknowledge and agree to be bound by the terms and conditions hereof. The request form constitutes the entire agreement between the parties pertaining to the subject matter hereof and supersedes all prior and contemporaneous agreements, negotiations and discussions, whether oral or written, and there are no representations or warranties, or other agreements between the parties in connection with the subject matter hereof except as specifically set forth herein. No supplement, modification, waiver, or termination of the request shall be binding, unless confirmed in writing by the parties hereto.

## Governing Document

In the event of any conflicts or inconsistencies between the provisions hereof and the Reports, the rights and obligations of the parties shall be deemed to be governed by the request form, which shall be the paramount document.

## Law

This agreement shall be governed by and construed in accordance with the laws of the Province of Ontario and the laws of Canada applicable therein.



This document is owned by Opta Information Intelligence Inc. and is subject to copyright protection. Please see the full Terms and Conditions at the front of this document.





**APPENDIX D**  
**ERIS Report**



---

# DATABASE REPORT

**Project Property:** *5581 Doctor Leach Drive Manotick ON  
5581 Dr Leach Dr  
Manotick ON K4M 1J6*

**Project No:** *306391*

**Report Type:** *Quote - Custom-Build Your Own Report*

**Order No:** *22073100096*

**Requested by:** *Pinchin Ltd.*

**Date Completed:** *August 5, 2022*

# Table of Contents

Table of Contents.....	2
Executive Summary.....	3
Executive Summary: Report Summary.....	4
Executive Summary: Site Report Summary - Project Property.....	6
Executive Summary: Site Report Summary - Surrounding Properties.....	7
Executive Summary: Summary By Data Source.....	18
Map.....	32
Aerial.....	33
Topographic Map.....	34
Detail Report.....	35
Unplottable Summary.....	147
Unplottable Report.....	148
Appendix: Database Descriptions.....	150
Definitions.....	159

## **Notice: IMPORTANT LIMITATIONS and YOUR LIABILITY**

**Reliance on information in Report:** This report DOES NOT replace a full Phase I Environmental Site Assessment but is solely intended to be used as a database review of environmental records.

**License for use of information in Report:** No page of this report can be used without this cover page, this notice and the project property identifier. The information in Report(s) may not be modified or re-sold.

**Your Liability for misuse:** Using this Service and/or its reports in a manner contrary to this Notice or your agreement will be in breach of copyright and contract and ERIS may obtain damages for such mis-use, including damages caused to third parties, and gives ERIS the right to terminate your account, rescind your license to any previous reports and to bar you from future use of the Service.

**No warranty of Accuracy or Liability for ERIS:** The information contained in this report has been produced by ERIS Information Limited Partnership ("ERIS") using various sources of information, including information provided by Federal and Provincial government departments. The report applies only to the address and up to the date specified on the cover of this report, and any alterations or deviation from this description will require a new report. This report and the data contained herein does not purport to be and does not constitute a guarantee of the accuracy of the information contained herein and does not constitute a legal opinion nor medical advice. Although ERIS has endeavored to present you with information that is accurate, ERIS disclaims, any and all liability for any errors, omissions, or inaccuracies in such information and data, whether attributable to inadvertence, negligence or otherwise, and for any consequences arising therefrom. Liability on the part of ERIS is limited to the monetary value paid for this report.

**Trademark and Copyright:** You may not use the ERIS trademarks or attribute any work to ERIS other than as outlined above. This Service and Report (s) are protected by copyright owned by ERIS Information Limited Partnership. Copyright in data used in the Service or Report(s) (the "Data") is owned by ERIS or its licensors. The Service, Report(s) and Data may not be copied or reproduced in whole or in any substantial part without prior written consent of ERIS.

# Executive Summary

## **Property Information:**

**Project Property:** 5581 Doctor Leach Drive Manotick ON  
5581 Dr Leach Dr Manotick ON K4M 1J6

**Project No:** 306391

## **Order Information:**

**Order No:** 22073100096  
**Date Requested:** July 31, 2022  
**Requested by:** Pinchin Ltd.  
**Report Type:** Quote - Custom-Build Your Own Report

## **Historical/Products:**

**Aerial Photographs** Aerials - National Collection  
**ERIS Xplorer** [ERIS Xplorer](#)  
**Insurance Products** Fire Insurance Maps/Inspection Reports/Site Plans  
**Physical Setting Report (PSR)** PSR  
**Topographic Map** ANSI Map & Ontario Base Map (OBM)

## Executive Summary: Report Summary

<i>Database</i>	<i>Name</i>	<i>Searched</i>	<i>Project Property</i>	<i>Boundary to 0.25km</i>	<i>Total</i>
AAGR	<i>Abandoned Aggregate Inventory</i>	Y	0	0	0
AGR	<i>Aggregate Inventory</i>	Y	0	0	0
AMIS	<i>Abandoned Mine Information System</i>	Y	0	0	0
ANDR	<i>Anderson's Waste Disposal Sites</i>	Y	0	0	0
AST	<i>Aboveground Storage Tanks</i>	Y	0	0	0
AUWR	<i>Automobile Wrecking &amp; Supplies</i>	Y	0	0	0
BORE	<i>Borehole</i>	Y	0	2	2
CA	<i>Certificates of Approval</i>	Y	0	1	1
CDRY	<i>Dry Cleaning Facilities</i>	Y	0	2	2
CFOT	<i>Commercial Fuel Oil Tanks</i>	Y	0	0	0
CHEM	<i>Chemical Manufacturers and Distributors</i>	Y	0	0	0
CHM	<i>Chemical Register</i>	Y	0	0	0
CNG	<i>Compressed Natural Gas Stations</i>	Y	0	0	0
COAL	<i>Inventory of Coal Gasification Plants and Coal Tar Sites</i>	Y	0	0	0
CONV	<i>Compliance and Convictions</i>	Y	0	0	0
CPU	<i>Certificates of Property Use</i>	Y	0	0	0
DRL	<i>Drill Hole Database</i>	Y	0	0	0
DTNK	<i>Delisted Fuel Tanks</i>	Y	0	0	0
EASR	<i>Environmental Activity and Sector Registry</i>	Y	0	0	0
EBR	<i>Environmental Registry</i>	Y	0	0	0
ECA	<i>Environmental Compliance Approval</i>	Y	0	2	2
EEM	<i>Environmental Effects Monitoring</i>	Y	0	0	0
EHS	<i>ERIS Historical Searches</i>	Y	0	7	7
EIIS	<i>Environmental Issues Inventory System</i>	Y	0	0	0
EMHE	<i>Emergency Management Historical Event</i>	Y	0	0	0
EPAR	<i>Environmental Penalty Annual Report</i>	Y	0	0	0
EXP	<i>List of Expired Fuels Safety Facilities</i>	Y	0	0	0
FCON	<i>Federal Convictions</i>	Y	0	0	0
FCS	<i>Contaminated Sites on Federal Land</i>	Y	0	0	0
FOFT	<i>Fisheries &amp; Oceans Fuel Tanks</i>	Y	0	0	0
FRST	<i>Federal Identification Registry for Storage Tank Systems (FIRSTS)</i>	Y	0	0	0
FST	<i>Fuel Storage Tank</i>	Y	0	0	0
FSTH	<i>Fuel Storage Tank - Historic</i>	Y	0	0	0
GEN	<i>Ontario Regulation 347 Waste Generators Summary</i>	Y	0	53	53
GHG	<i>Greenhouse Gas Emissions from Large Facilities</i>	Y	0	0	0
HINC	<i>TSSA Historic Incidents</i>	Y	0	1	1



<b>Database</b>	<b>Name</b>	<b>Searched</b>	<b>Project Property</b>	<b>Boundary to 0.25km</b>	<b>Total</b>
IAFT	<i>Indian &amp; Northern Affairs Fuel Tanks</i>	Y	0	0	0
INC	<i>Fuel Oil Spills and Leaks</i>	Y	0	1	1
LIMO	<i>Landfill Inventory Management Ontario</i>	Y	0	0	0
MINE	<i>Canadian Mine Locations</i>	Y	0	0	0
MNR	<i>Mineral Occurrences</i>	Y	0	0	0
NATE	<i>National Analysis of Trends in Emergencies System (NATES)</i>	Y	0	0	0
NCPL	<i>Non-Compliance Reports</i>	Y	0	3	3
NDFT	<i>National Defense &amp; Canadian Forces Fuel Tanks</i>	Y	0	0	0
NDSP	<i>National Defense &amp; Canadian Forces Spills</i>	Y	0	0	0
NDWD	<i>National Defence &amp; Canadian Forces Waste Disposal Sites</i>	Y	0	0	0
NEBI	<i>National Energy Board Pipeline Incidents</i>	Y	0	0	0
NEBP	<i>National Energy Board Wells</i>	Y	0	0	0
NEES	<i>National Environmental Emergencies System (NEES)</i>	Y	0	0	0
NPCB	<i>National PCB Inventory</i>	Y	0	0	0
NPRI	<i>National Pollutant Release Inventory</i>	Y	0	0	0
OGWE	<i>Oil and Gas Wells</i>	Y	0	0	0
OOGW	<i>Ontario Oil and Gas Wells</i>	Y	0	0	0
OPCB	<i>Inventory of PCB Storage Sites</i>	Y	0	0	0
ORD	<i>Orders</i>	Y	0	0	0
PAP	<i>Canadian Pulp and Paper</i>	Y	0	0	0
PCFT	<i>Parks Canada Fuel Storage Tanks</i>	Y	0	0	0
PES	<i>Pesticide Register</i>	Y	0	20	20
PINC	<i>Pipeline Incidents</i>	Y	0	5	5
PRT	<i>Private and Retail Fuel Storage Tanks</i>	Y	0	0	0
PTTW	<i>Permit to Take Water</i>	Y	0	0	0
REC	<i>Ontario Regulation 347 Waste Receivers Summary</i>	Y	0	0	0
RSC	<i>Record of Site Condition</i>	Y	0	0	0
RST	<i>Retail Fuel Storage Tanks</i>	Y	0	0	0
SCT	<i>Scott's Manufacturing Directory</i>	Y	0	9	9
SPL	<i>Ontario Spills</i>	Y	0	5	5
SRDS	<i>Wastewater Discharger Registration Database</i>	Y	0	0	0
TANK	<i>Anderson's Storage Tanks</i>	Y	0	0	0
TCFT	<i>Transport Canada Fuel Storage Tanks</i>	Y	0	0	0
VAR	<i>Variances for Abandonment of Underground Storage Tanks</i>	Y	0	0	0
WDS	<i>Waste Disposal Sites - MOE CA Inventory</i>	Y	0	0	0
WDSH	<i>Waste Disposal Sites - MOE 1991 Historical Approval Inventory</i>	Y	0	0	0
WWIS	<i>Water Well Information System</i>	Y	0	22	22
<b>Total:</b>			0	133	133

## Executive Summary: Site Report Summary - Project Property

<i>Map Key</i>	<i>DB</i>	<i>Company/Site Name</i>	<i>Address</i>	<i>Dir/Dist (m)</i>	<i>Elev diff (m)</i>	<i>Page Number</i>
--------------------	-----------	--------------------------	----------------	---------------------	--------------------------	------------------------

No records found in the selected databases for the project property.

## Executive Summary: Site Report Summary - Surrounding Properties

<b>Map Key</b>	<b>DB</b>	<b>Company/Site Name</b>	<b>Address</b>	<b>Dir/Dist (m)</b>	<b>Elev Diff (m)</b>	<b>Page Number</b>
<a href="#">1</a>	NCPL	City of Ottawa - Village Walk STP	65 Village Walk Pvt Ottawa ON	NNW/18.8	-0.93	<a href="#">35</a>
<a href="#">1</a>	NCPL	City of Ottawa - Village Walk STP	65 Village Walk Pvt Ottawa ON	NNW/18.8	-0.93	<a href="#">35</a>
<a href="#">1</a>	NCPL	City of Ottawa - Village Walk Sewage Treatment Plant	65 Village Walk Pvt Ottawa ON	NNW/18.8	-0.93	<a href="#">35</a>
<a href="#">2</a>	PINC	ENBRIDGE GAS INC	5598 EASTMAN AVE,,MANOTICK,ON, K4M 1E2,CA ON	ESE/21.0	-0.69	<a href="#">36</a>
<a href="#">3</a>	WWIS		ON <b>Well ID: 7373237</b>	WNW/51.8	0.00	<a href="#">36</a>
<a href="#">4</a>	GEN	QUALITY CLEANERS	1160 BEAVERWOOD ROAD OTTAWA ON K4M 1A2	NE/69.9	-0.03	<a href="#">37</a>
<a href="#">4</a>	PES	ROBINSON'S FOODMARKETS INC	1160 BEAVERWOOD RD BOX 517 MANOTICK ON K4M1A5	NE/69.9	-0.03	<a href="#">37</a>
<a href="#">4</a>	PES	ROBINSON'S FOODMARKETS INC	1160 BEAVERWOOD RD MANOTICK ON K4M1A5	NE/69.9	-0.03	<a href="#">38</a>
<a href="#">4</a>	GEN	QUALITY CLEANERS	1160 BEAVERWOOD ROAD OTTAWA ON	NE/69.9	-0.03	<a href="#">38</a>
<a href="#">4</a>	GEN	QUALITY CLEANERS	1160 BEAVERWOOD ROAD OTTAWA ON	NE/69.9	-0.03	<a href="#">38</a>
<a href="#">4</a>	GEN	Caremedics Manotick Inc	1160 Beaverwood Road, Unit 2 Manotick ON K4M 1L6	NE/69.9	-0.03	<a href="#">39</a>
<a href="#">4</a>	SPL	Parson Refrigeration (1985) Ltd.	1160 Beaverwood Rd, Manotick Ottawa ON	NE/69.9	-0.03	<a href="#">39</a>

<i>Map Key</i>	<i>DB</i>	<i>Company/Site Name</i>	<i>Address</i>	<i>Dir/Dist (m)</i>	<i>Elev Diff (m)</i>	<i>Page Number</i>
<a href="#">4</a>	GEN	Caremedics Manotick Inc	1160 Beaverwood Road, Unit 2 Manotick ON K4M 1L6	NE/69.9	-0.03	<a href="#">39</a>
<a href="#">4</a>	GEN	Caremedics Manotick Inc	1160 Beaverwood Road, Unit 2 Manotick ON	NE/69.9	-0.03	<a href="#">40</a>
<a href="#">4</a>	GEN	QUALITY CLEANERS	1160 BEAVERWOOD ROAD OTTAWA ON	NE/69.9	-0.03	<a href="#">40</a>
<a href="#">4</a>	PES	ROBINSON'S FOODMARKETS INC	1160 BEAVERWOOD RD MANOTICK ON K4M1A5	NE/69.9	-0.03	<a href="#">40</a>
<a href="#">4</a>	GEN	Caremedics Manotick Inc.	1160 Beaverwood Road unit 2 Manotick ON K4M 1A3	NE/69.9	-0.03	<a href="#">41</a>
<a href="#">4</a>	GEN	Rexall Pharmacy Group Ltd.	1160 Beaverwood Rd Manotick ON K4M 1A3	NE/69.9	-0.03	<a href="#">41</a>
<a href="#">4</a>	GEN	QUALITY CLEANERS	1160 BEAVERWOOD ROAD OTTAWA ON K4M 1A2	NE/69.9	-0.03	<a href="#">41</a>
<a href="#">4</a>	GEN	QUALITY CLEANERS	1160 BEAVERWOOD ROAD OTTAWA ON K4M 1A2	NE/69.9	-0.03	<a href="#">41</a>
<a href="#">4</a>	GEN	Pharmx Rexall Drug Stores Ltd.	1160 Beaverwood Rd Manotick ON K4M 1A3	NE/69.9	-0.03	<a href="#">42</a>
<a href="#">4</a>	GEN	Caremedics Manotick Inc	1160 Beaverwood Road, Unit 2 Manotick ON K4M 1L6	NE/69.9	-0.03	<a href="#">42</a>
<a href="#">4</a>	GEN	QUALITY CLEANERS	1160 BEAVERWOOD ROAD OTTAWA ON K4M 1A2	NE/69.9	-0.03	<a href="#">42</a>
<a href="#">4</a>	GEN	Caremedics Manotick Inc	1160 Beaverwood Road, Unit 2 Manotick ON K4M 1L6	NE/69.9	-0.03	<a href="#">43</a>
<a href="#">4</a>	GEN	Pharmx Rexall Drug Stores Ltd.	1160 Beaverwood Rd Manotick ON K4M 1A3	NE/69.9	-0.03	<a href="#">43</a>

<b>Map Key</b>	<b>DB</b>	<b>Company/Site Name</b>	<b>Address</b>	<b>Dir/Dist (m)</b>	<b>Elev Diff (m)</b>	<b>Page Number</b>
<a href="#">4</a>	GEN	Rexall Pharmacy Group Ltd.	1160 Beaverwood Rd Manotick ON K4M 1A3	NE/69.9	-0.03	<a href="#">43</a>
<a href="#">4</a>	GEN	Caremedics Manotick Inc.	1160 Beaverwood Road unit 2 Manotick ON K4M 1A3	NE/69.9	-0.03	<a href="#">43</a>
<a href="#">4</a>	GEN	QUALITY CLEANERS	1160 BEAVERWOOD ROAD OTTAWA ON K4M 1A2	NE/69.9	-0.03	<a href="#">44</a>
<a href="#">4</a>	PES	LOBLAWS INC. O/A MANOTICK YOUR INDEPENDENT GROCER	1160 BEAVERWOOD RD MANOTICK ON K4M1A5	NE/69.9	-0.03	<a href="#">44</a>
<a href="#">4</a>	CDRY	Quality Cleaners	1160 Beaverwood Rd Manotick ON K4M1A2	NE/69.9	-0.03	<a href="#">44</a>
<a href="#">4</a>	CDRY	Quality Cleaners	1160 Beaverwood Rd Manotick ON K4M1A2	NE/69.9	-0.03	<a href="#">46</a>
<a href="#">4</a>	PES	ROBINSON'S FOODMARKETS INC	1160 BEAVERWOOD RD MANOTICK ON K4M1A5	NE/69.9	-0.03	<a href="#">46</a>
<a href="#">4</a>	PES	2626693 ONTARIO INC. O/A MCDONOUGH'S YOUR INDEPENDENT GROCER	1160 BEAVERWOOD RD. MANOTICK ON	NE/69.9	-0.03	<a href="#">47</a>
<a href="#">4</a>	GEN	Rexall Pharmacy Group Ltd.	1160 Beaverwood Rd Manotick ON K4M 1A3	NE/69.9	-0.03	<a href="#">47</a>
<a href="#">4</a>	GEN	Caremedics Manotick Inc.	1160 Beaverwood Road unit 2 Manotick ON K4M 1A3	NE/69.9	-0.03	<a href="#">47</a>
<a href="#">4</a>	GEN	QUALITY CLEANERS	1160 BEAVERWOOD ROAD OTTAWA ON K4M 1A2	NE/69.9	-0.03	<a href="#">48</a>
<a href="#">4</a>	GEN	Caremedics Manotick Inc.	1160 Beaverwood Road unit 2 Manotick ON K4M 1A3	NE/69.9	-0.03	<a href="#">48</a>

<b>Map Key</b>	<b>DB</b>	<b>Company/Site Name</b>	<b>Address</b>	<b>Dir/Dist (m)</b>	<b>Elev Diff (m)</b>	<b>Page Number</b>
<a href="#">4</a>	GEN	Rexall Pharmacy Group Ltd.	1160 Beaverwood Rd Manotick ON K4M 1A3	NE/69.9	-0.03	<a href="#">48</a>
<a href="#">4</a>	GEN	QUALITY CLEANERS	1160 BEAVERWOOD ROAD OTTAWA ON K4M 1A2	NE/69.9	-0.03	<a href="#">49</a>
<a href="#">5</a>	PES	MANOTICK HARDWARE LIMITED	1166 BEAVERWOOD RD, PO BOX 970 MANOTICK ON K4M1A8	N/75.8	-1.00	<a href="#">49</a>
<a href="#">5</a>	INC		1160D Beaverwood Drive, Manotick ON	N/75.8	-1.00	<a href="#">49</a>
<a href="#">5</a>	PINC		1166 EASTMAN AVENUE, MANOTICK ON	N/75.8	-1.00	<a href="#">50</a>
<a href="#">5</a>	PES	MANOTICK HARDWARE LIMITED	1166 BEAVERWOOD RD, PO BOX 970 MANOTICK ON K4M 1A8	N/75.8	-1.00	<a href="#">50</a>
<a href="#">5</a>	PES	2485368 ONTARIO INC O/A MANOTICK HOME HARDWARE	1166 BEAVERWOOD RD MANOTICK ON K4M1A8	N/75.8	-1.00	<a href="#">51</a>
<a href="#">5</a>	PES	1799598 ONTARIO LIMITED O/A MANOTICK HOME HARDWARE	1166 BEAVERWOOD RD, PO BOX 970 MANOTICK ON K4M1A8	N/75.8	-1.00	<a href="#">51</a>
<a href="#">5</a>	PES	1799598 ONTARIO LIMITED O/A MANOTICK HOME HARDWARE	1166 BEAVERWOOD RD, PO BOX 970 MANOTICK ON K4M1A8	N/75.8	-1.00	<a href="#">51</a>
<a href="#">5</a>	PES	2485368 ONTARIO INC.	1166 Beaverwood RD Manotick ON K4M 1A8	N/75.8	-1.00	<a href="#">52</a>
<a href="#">6</a>	SPL		5572 Doctor Leach Drive, Manotick Ottawa ON K4M 1C8	WNW/76.4	0.31	<a href="#">52</a>
<a href="#">6</a>	GEN	City of Ottawa	5572 Dr. Leach Drive Ottawa ON K4M 1C8	WNW/76.4	0.31	<a href="#">53</a>
<a href="#">6</a>	GEN	City of Ottawa	5572 Dr. Leach Drive Ottawa ON K4M 1C8	WNW/76.4	0.31	<a href="#">53</a>

<b>Map Key</b>	<b>DB</b>	<b>Company/Site Name</b>	<b>Address</b>	<b>Dir/Dist (m)</b>	<b>Elev Diff (m)</b>	<b>Page Number</b>
<a href="#">6</a>	GEN	City of Ottawa	5572 Dr. Leach Drive Ottawa ON K4M 1C8	WNW/76.4	0.31	<a href="#">54</a>
<a href="#">6</a>	GEN	City of Ottawa	5572 Dr. Leach Drive Ottawa ON K4M 1C8	WNW/76.4	0.31	<a href="#">54</a>
<a href="#">6</a>	GEN	Rideau Elevator Services Inc.	5572 DR LEACH DRIVE MANOTICK ON K4M 1C8	WNW/76.4	0.31	<a href="#">54</a>
<a href="#">6</a>	GEN	City of Ottawa	5572 Dr. Leach Drive Ottawa ON K4M 1C8	WNW/76.4	0.31	<a href="#">55</a>
<a href="#">6</a>	GEN	City of Ottawa	5572 Dr Leach Dr Manotick ON K4M 1C8	WNW/76.4	0.31	<a href="#">55</a>
<a href="#">6</a>	GEN	City of Ottawa	5572 Dr. Leach Drive Ottawa ON K4M 1C8	WNW/76.4	0.31	<a href="#">55</a>
<a href="#">6</a>	GEN	City of Ottawa	5572 Dr Leach Dr Manotick ON K4M 1C8	WNW/76.4	0.31	<a href="#">56</a>
<a href="#">7</a>	ECA	City of Ottawa	Ottawa ON K1J 1A6	WNW/83.1	0.06	<a href="#">56</a>
<a href="#">7</a>	ECA	City of Ottawa	Ottawa ON	WNW/83.1	0.06	<a href="#">57</a>
<a href="#">8</a>	WWIS		lot 2 con A ON <b>Well ID:</b> 1515427	WNW/116.1	-0.08	<a href="#">57</a>
<a href="#">9</a>	WWIS		lot 2 con A ON <b>Well ID:</b> 1514029	WNW/138.1	1.27	<a href="#">60</a>
<a href="#">10</a>	PINC		1161 Gaddis Court, Manotick ON	E/138.3	0.47	<a href="#">64</a>
<a href="#">11</a>	EHS		Whitewood Avenue, 225 SW of Dr Leach Drive Manotick ON K4M 1E1	WSW/148.9	0.00	<a href="#">64</a>

<b>Map Key</b>	<b>DB</b>	<b>Company/Site Name</b>	<b>Address</b>	<b>Dir/Dist (m)</b>	<b>Elev Diff (m)</b>	<b>Page Number</b>
<a href="#">12</a>	WWIS		lot 3 ON <b>Well ID:</b> 1506598	NE/152.4	5.02	<a href="#">64</a>
<a href="#">13</a>	WWIS		5562 MANOTICK MAIN STREET lot 2 con A MANOTICK ON <b>Well ID:</b> 7165034	NNE/168.4	1.32	<a href="#">68</a>
<a href="#">14</a>	PES	ROBINSON'S FOODMARKETS INC.	1160 JOHN STREET MANOTICK ON K4M 1A3	NNW/189.3	-2.09	<a href="#">72</a>
<a href="#">14</a>	PES	PROVIGO DISTRIBUTION INC./ MANOTICK MEWS IND. GROCER	1160 JOHN STREET, BOX 517 MANOTICK ON K4M1A5	NNW/189.3	-2.09	<a href="#">72</a>
<a href="#">15</a>	WWIS		lot 3 ON <b>Well ID:</b> 1506493	NE/189.9	5.08	<a href="#">72</a>
<a href="#">16</a>	WWIS		1212. POTTER DR Ottawa ON <b>Well ID:</b> 7195522	S/191.3	0.00	<a href="#">75</a>
<a href="#">16</a>	WWIS		1212 POTTER DRIVE MANOTICK ON <b>Well ID:</b> 7194536	S/191.3	0.00	<a href="#">81</a>
<a href="#">17</a>	WWIS		lot 3 ON <b>Well ID:</b> 1511311	ENE/195.7	4.29	<a href="#">83</a>
<a href="#">18</a>	BORE		ON	ENE/197.9	2.44	<a href="#">87</a>
<a href="#">19</a>	EHS		5582 Manotick Main Street Manotick ON K4M 1E2	ENE/198.2	3.59	<a href="#">88</a>
<a href="#">20</a>	EHS		5562 Manotick Main Street Ottawa ON	NNE/199.5	4.39	<a href="#">88</a>
<a href="#">21</a>	WWIS		lot 3 ON <b>Well ID:</b> 1516567	ENE/200.7	3.59	<a href="#">88</a>
<a href="#">22</a>	CA	TEAMCO HOLDINGS INC.	JOHN ST./DOCTOR LEACH DR.(STP) RIDEAU TWP. ON	WNW/201.9	2.37	<a href="#">91</a>



<b>Map Key</b>	<b>DB</b>	<b>Company/Site Name</b>	<b>Address</b>	<b>Dir/Dist (m)</b>	<b>Elev Diff (m)</b>	<b>Page Number</b>
<a href="#">23</a>	GEN	Rexall Pharmacy Group Ltd.	1160 Beaverwood Rd Manotick ON K4M 1A3	N/202.4	0.03	<a href="#">92</a>
<a href="#">23</a>	GEN	Caremedics Manotick Inc.	1160 Beaverwood Road unit 2 Manotick ON K4M 1A3	N/202.4	0.03	<a href="#">92</a>
<a href="#">23</a>	PES		1160 BEAVERWOOD RD MANOTICK ON K4M 1A5	N/202.4	0.03	<a href="#">92</a>
<a href="#">24</a>	PINC	SHAHRAM BAKHTIARI	5572 DOCTOR LEACH DR.,OTTAWA,ON, K4M 1C8,CA ON	W/203.3	2.00	<a href="#">93</a>
<a href="#">25</a>	WWIS		lot 2 con A ON <b>Well ID:</b> 1517732	NW/204.0	-0.55	<a href="#">93</a>
<a href="#">26</a>	PINC	ENBRIDGE GAS INC	5635 WHITEWOOD AVE,,MANOTICK,ON, K4M 1E1,CA ON	WSW/204.2	-1.03	<a href="#">97</a>
<a href="#">27</a>	EHS		5552 Manotick Main Street Manotick ON K4M	NNE/206.0	2.73	<a href="#">97</a>
<a href="#">28</a>	SPL	S 21(1)(f) of FIPPA	5567 Main St, Osgoode Ottawa ON	NE/207.4	4.92	<a href="#">98</a>
<a href="#">29</a>	WWIS		lot 3 ON <b>Well ID:</b> 1506485	ENE/207.8	0.00	<a href="#">98</a>
<a href="#">30</a>	SCT	RIDEAU AWNINGS	5573 MAIN ST MANOTICK ON K4M 1A7	NE/210.0	4.38	<a href="#">101</a>
<a href="#">31</a>	WWIS		lot 2 con A ON <b>Well ID:</b> 1516469	NW/212.7	-1.19	<a href="#">101</a>
<a href="#">32</a>	WWIS		lot 2 ON <b>Well ID:</b> 1514484	NNE/216.4	2.73	<a href="#">105</a>

<b>Map Key</b>	<b>DB</b>	<b>Company/Site Name</b>	<b>Address</b>	<b>Dir/Dist (m)</b>	<b>Elev Diff (m)</b>	<b>Page Number</b>
<a href="#">33</a>	SPL	PRIVATE RESIDENCE	5561 MAIN STREET, MANOTICK FURNACE OIL TANK RIDEAU TOWNSHIP ON	NNE/218.6	4.95	<a href="#">108</a>
<a href="#">34</a>	BORE		ON	WNW/223.7	5.19	<a href="#">109</a>
<a href="#">35</a>	WWIS		lot 7 con 1 ON <b>Well ID:</b> 1511389	WNW/223.7	5.19	<a href="#">110</a>
<a href="#">36</a>	GEN	RIDEAU ANIMAL HOSPITAL	1 ANN ST. MANOTICK ON K0A 2N0	NW/224.8	-1.95	<a href="#">114</a>
<a href="#">36</a>	GEN	RIDEAU ANIMAL HOSPITAL	1 ANN ST. MANOTICK ON K0A 2N0	NW/224.8	-1.95	<a href="#">114</a>
<a href="#">36</a>	GEN	RIDEAU ANIMAL HOSPITAL 33-274	1 ANN ST. MANOTICK ON K0A 2N0	NW/224.8	-1.95	<a href="#">114</a>
<a href="#">36</a>	GEN	RIDEAU ANIMAL (OUT OF BUS.)	1 ANN ST. MANOTICK ON K0A 2N0	NW/224.8	-1.95	<a href="#">115</a>
<a href="#">36</a>	GEN	Rideaugreen Veterinary Management Inc.	P.O. BOX 1070 5547 SCHARFIELD ROAD MANOTICK ON K4M 1A9	NW/224.8	-1.95	<a href="#">115</a>
<a href="#">36</a>	GEN	Nepean-Rideau Veterinary Professional Corporation	P.O. BOX 1070 5547 SCHARFIELD ROAD MANOTICK ON	NW/224.8	-1.95	<a href="#">115</a>
<a href="#">36</a>	GEN	Nepean-Rideau Veterinary Professional Corporation	P.O. BOX 1070 5547 SCHARFIELD ROAD MANOTICK ON	NW/224.8	-1.95	<a href="#">116</a>
<a href="#">36</a>	GEN	Nepean-Rideau Veterinary Professional Corporation	P.O. BOX 1070 5547 SCHARFIELD ROAD MANOTICK ON	NW/224.8	-1.95	<a href="#">116</a>
<a href="#">36</a>	GEN	Nepean-Rideau Veterinary Professional Corporation	P.O. BOX 1070 5547 SCHARFIELD ROAD MANOTICK ON	NW/224.8	-1.95	<a href="#">116</a>
<a href="#">36</a>	GEN	Nepean-Rideau Veterinary Professional Corporation	P.O. BOX 1070 5547 SCHARFIELD ROAD MANOTICK ON K4M 1A9	NW/224.8	-1.95	<a href="#">117</a>

<b>Map Key</b>	<b>DB</b>	<b>Company/Site Name</b>	<b>Address</b>	<b>Dir/Dist (m)</b>	<b>Elev Diff (m)</b>	<b>Page Number</b>
<a href="#">36</a>	GEN	Nepean-Rideau Veterinary Professional Corporation	P.O. BOX 1070 5547 SCHARFIELD ROAD MANOTICK ON	NW/224.8	-1.95	<a href="#">117</a>
<a href="#">36</a>	GEN	Nepean-Rideau Veterinary Professional Corporation	P.O. BOX 1070 5547 SCHARFIELD ROAD MANOTICK ON K4M 1A9	NW/224.8	-1.95	<a href="#">117</a>
<a href="#">36</a>	GEN	Nepean-Rideau Veterinary Professional Corporation	P.O. BOX 1070 5547 SCHARFIELD ROAD MANOTICK ON K4M 1A9	NW/224.8	-1.95	<a href="#">118</a>
<a href="#">36</a>	GEN	Nepean-Rideau Veterinary Professional Corporation	P.O. BOX 1070 5547 SCHARFIELD ROAD MANOTICK ON K4M 1A9	NW/224.8	-1.95	<a href="#">118</a>
<a href="#">36</a>	GEN	Nepean-Rideau Veterinary Professional Corporation	P.O. BOX 1070 5547 SCHARFIELD ROAD MANOTICK ON K4M 1A9	NW/224.8	-1.95	<a href="#">119</a>
<a href="#">36</a>	GEN	Nepean-Rideau Veterinary Professional Corporation	P.O. BOX 1070 5547 SCHARFIELD ROAD MANOTICK ON K4M 1A9	NW/224.8	-1.95	<a href="#">119</a>
<a href="#">36</a>	GEN	Nepean-Rideau Veterinary Professional Corporation	P.O. BOX 1070 5547 SCHARFIELD ROAD MANOTICK ON K4M 1A9	NW/224.8	-1.95	<a href="#">119</a>
<a href="#">37</a>	WWIS		lot 3 ON  <b>Well ID:</b> 1506492	ENE/227.6	1.59	<a href="#">120</a>
<a href="#">38</a>	EHS		1185 Beaverwood Road Manotick ON K4M 1L6	NW/228.2	2.36	<a href="#">122</a>
<a href="#">39</a>	SCT	BARRHAVEN INDEPENDENT	1165 JOHN ST MANOTICK ON K4M	NNW/228.8	-2.08	<a href="#">122</a>
<a href="#">39</a>	SCT	MANOTICK MESSENGER INC.	1165 JOHN ST MANOTICK ON K4M 1A5	NNW/228.8	-2.08	<a href="#">122</a>
<a href="#">39</a>	SCT	MANOTICK PRINTING SERVICES	1165 JOHN ST MANOTICK ON K4M 1A5	NNW/228.8	-2.08	<a href="#">123</a>
<a href="#">39</a>	SCT	IMPLO-TEC RESEARCH CANADA INC.	1165 John St Manotick ON K4M 1A2	NNW/228.8	-2.08	<a href="#">123</a>

<b>Map Key</b>	<b>DB</b>	<b>Company/Site Name</b>	<b>Address</b>	<b>Dir/Dist (m)</b>	<b>Elev Diff (m)</b>	<b>Page Number</b>
<a href="#">39</a>	SCT	Barrhaven Independent	1165 Beaverwood Crs Manotick ON K4M 1A5	NNW/228.8	-2.08	<a href="#">123</a>
<a href="#">39</a>	SCT	Manotick Printing Services	1165 Beaverwood Rd Manotick ON K4M 1A5	NNW/228.8	-2.08	<a href="#">124</a>
<a href="#">39</a>	SCT	Manotick Messenger Inc.	1165 Beaverwood Rd Manotick ON K4M 1A5	NNW/228.8	-2.08	<a href="#">124</a>
<a href="#">39</a>	SCT	Manotick Messenger Inc. -	1165 Beaverwood Rd Manotick ON K4M 1A5	NNW/228.8	-2.08	<a href="#">124</a>
<a href="#">39</a>	EHS		1165 Beaverwood Road Ottawa Ontario Manotick ON K4M 1L6	NNW/228.8	-2.08	<a href="#">125</a>
<a href="#">40</a>	WWIS		lot 3 ON <b>Well ID:</b> 1506490	NE/231.4	-0.13	<a href="#">125</a>
<a href="#">41</a>	WWIS		lot 2 ON <b>Well ID:</b> 1506473	NNE/232.4	2.70	<a href="#">128</a>
<a href="#">42</a>	WWIS		lot 2 con A ON <b>Well ID:</b> 1516364	N/232.9	1.08	<a href="#">130</a>
<a href="#">43</a>	WWIS		lot 3 ON <b>Well ID:</b> 1506491	ENE/236.4	-1.18	<a href="#">133</a>
<a href="#">44</a>	WWIS		lot 3 ON <b>Well ID:</b> 1516571	ENE/245.3	-1.64	<a href="#">136</a>
<a href="#">45</a>	EHS		5549 Ann St Ottawa ON K4M1L6	N/246.8	1.08	<a href="#">139</a>
<a href="#">46</a>	WWIS		lot 2 con A ON <b>Well ID:</b> 1517944	NNW/247.1	-1.03	<a href="#">140</a>
<a href="#">47</a>	SPL	SERVICE STATION	5549 ANN ST., MANOTICK (N.O.S.) OSGOODE TOWNSHIP ON	N/249.7	-0.45	<a href="#">143</a>

<i>Map Key</i>	<i>DB</i>	<i>Company/Site Name</i>	<i>Address</i>	<i>Dir/Dist (m)</i>	<i>Elev Diff (m)</i>	<i>Page Number</i>
<a href="#">48</a>	PES	GIANT TIGER STORE # 78 - TORA MANOTICK LIMITED	1168 MAPLE ST, PO 534, STN MAIN MANOTICK ON K4M1A5	NNW/249.9	-2.00	<a href="#">144</a>
<a href="#">48</a>	PES	GIANT TIGER STORE # 78 - TORA MANOTICK LIMITED	1168 MAPLE ST, PO 534, STN MAIN MANOTICK ON K4M1A5	NNW/249.9	-2.00	<a href="#">144</a>
<a href="#">48</a>	HINC		1168 MAPLE STREET MANOTICK ON	NNW/249.9	-2.00	<a href="#">144</a>
<a href="#">48</a>	PES	GIANT TIGER STORE # 78 - TORA MANOTICK LIMITED	1168 MAPLE ST, BOX 534 MANOTICK ON K4M 1A5	NNW/249.9	-2.00	<a href="#">145</a>
<a href="#">48</a>	PES	GIANT TIGER STORE # 78 - TORA MANOTICK LIMITED	1168 MAPLE ST, BOX 534 MANOTICK ON K4M 1A5	NNW/249.9	-2.00	<a href="#">145</a>
<a href="#">48</a>	PES	GIANT TIGER STORE # 78 - TORA MANOTICK LIMITED	1168 MAPLE ST, BOX 534 MANOTICK ON K4M1A5	NNW/249.9	-2.00	<a href="#">146</a>

# Executive Summary: Summary By Data Source

## **BORE - Borehole**

A search of the BORE database, dated 1875-Jul 2018 has found that there are 2 BORE site(s) within approximately 0.25 kilometers of the project property.

<b><u>Site</u></b>	<b><u>Address</u></b>	<b><u>Distance (m)</u></b>	<b><u>Map Key</u></b>
	ON	197.9	<a href="#"><u>18</u></a>
	ON	223.7	<a href="#"><u>34</u></a>

## **CA - Certificates of Approval**

A search of the CA database, dated 1985-Oct 30, 2011\* has found that there are 1 CA site(s) within approximately 0.25 kilometers of the project property.

<b><u>Site</u></b>	<b><u>Address</u></b>	<b><u>Distance (m)</u></b>	<b><u>Map Key</u></b>
TEAMCO HOLDINGS INC.	JOHN ST./DOCTOR LEACH DR.(STP) RIDEAU TWP. ON	201.9	<a href="#"><u>22</u></a>

## **CDRY - Dry Cleaning Facilities**

A search of the CDRY database, dated Jan 2004-Dec 2020 has found that there are 2 CDRY site(s) within approximately 0.25 kilometers of the project property.

<b><u>Site</u></b>	<b><u>Address</u></b>	<b><u>Distance (m)</u></b>	<b><u>Map Key</u></b>
Quality Cleaners	1160 Beaverwood Rd Manotick ON K4M1A2	69.9	<a href="#"><u>4</u></a>
Quality Cleaners	1160 Beaverwood Rd Manotick ON K4M1A2	69.9	<a href="#"><u>4</u></a>

## **ECA - Environmental Compliance Approval**

A search of the ECA database, dated Oct 2011- Jun 30, 2022 has found that there are 2 ECA site(s) within approximately 0.25 kilometers of the project property.

<b><u>Site</u></b>	<b><u>Address</u></b>	<b><u>Distance (m)</u></b>	<b><u>Map Key</u></b>
City of Ottawa	Ottawa ON K1J 1A6	83.1	<a href="#"><u>7</u></a>
City of Ottawa	Ottawa ON	83.1	<a href="#"><u>7</u></a>

## **EHS - ERIS Historical Searches**

A search of the EHS database, dated 1999-Mar 31, 2022 has found that there are 7 EHS site(s) within approximately 0.25 kilometers of the project property.

<b><u>Site</u></b>	<b><u>Address</u></b>	<b><u>Distance (m)</u></b>	<b><u>Map Key</u></b>
	Whitewood Avenue, 225 SW of Dr Leach Drive Manotick ON K4M 1E1	148.9	<a href="#"><u>11</u></a>
	5582 Manotick Main Street Manotick ON K4M 1E2	198.2	<a href="#"><u>19</u></a>
	5562 Manotick Main Street Ottawa ON	199.5	<a href="#"><u>20</u></a>
	5552 Manotick Main Street Manotick ON K4M	206.0	<a href="#"><u>27</u></a>
	1185 Beaverwood Road Manotick ON K4M 1L6	228.2	<a href="#"><u>38</u></a>
	1165 Beaverwood Road Ottawa Ontario Manotick ON K4M 1L6	228.8	<a href="#"><u>39</u></a>
	5549 Ann St Ottawa ON K4M1L6	246.8	<a href="#"><u>45</u></a>

<u>Site</u>	<u>Address</u>	<u>Distance (m)</u>	<u>Map Key</u>
-------------	----------------	---------------------	----------------

### **GEN - Ontario Regulation 347 Waste Generators Summary**

A search of the GEN database, dated 1986-Feb 28, 2022 has found that there are 53 GEN site(s) within approximately 0.25 kilometers of the project property.

<u>Site</u>	<u>Address</u>	<u>Distance (m)</u>	<u>Map Key</u>
QUALITY CLEANERS	1160 BEAVERWOOD ROAD OTTAWA ON K4M 1A2	69.9	<a href="#">4</a>
QUALITY CLEANERS	1160 BEAVERWOOD ROAD OTTAWA ON	69.9	<a href="#">4</a>
QUALITY CLEANERS	1160 BEAVERWOOD ROAD OTTAWA ON	69.9	<a href="#">4</a>
Caremedics Manotick Inc	1160 Beaverwood Road, Unit 2 Manotick ON K4M 1L6	69.9	<a href="#">4</a>
Caremedics Manotick Inc	1160 Beaverwood Road, Unit 2 Manotick ON K4M 1L6	69.9	<a href="#">4</a>
Caremedics Manotick Inc	1160 Beaverwood Road, Unit 2 Manotick ON	69.9	<a href="#">4</a>
QUALITY CLEANERS	1160 BEAVERWOOD ROAD OTTAWA ON	69.9	<a href="#">4</a>
Caremedics Manotick Inc.	1160 Beaverwood Road unit 2 Manotick ON K4M 1A3	69.9	<a href="#">4</a>
Rexall Pharmacy Group Ltd.	1160 Beaverwood Rd Manotick ON K4M 1A3	69.9	<a href="#">4</a>



<b>Site</b>	<b>Address</b>	<b>Distance (m)</b>	<b>Map Key</b>
QUALITY CLEANERS	1160 BEAVERWOOD ROAD OTTAWA ON K4M 1A2	69.9	<a href="#">4</a>
QUALITY CLEANERS	1160 BEAVERWOOD ROAD OTTAWA ON K4M 1A2	69.9	<a href="#">4</a>
Pharmx Rexall Drug Stores Ltd.	1160 Beaverwood Rd Manotick ON K4M 1A3	69.9	<a href="#">4</a>
Caremedics Manotick Inc	1160 Beaverwood Road, Unit 2 Manotick ON K4M 1L6	69.9	<a href="#">4</a>
QUALITY CLEANERS	1160 BEAVERWOOD ROAD OTTAWA ON K4M 1A2	69.9	<a href="#">4</a>
Caremedics Manotick Inc	1160 Beaverwood Road, Unit 2 Manotick ON K4M 1L6	69.9	<a href="#">4</a>
Pharmx Rexall Drug Stores Ltd.	1160 Beaverwood Rd Manotick ON K4M 1A3	69.9	<a href="#">4</a>
Rexall Pharmacy Group Ltd.	1160 Beaverwood Rd Manotick ON K4M 1A3	69.9	<a href="#">4</a>
Caremedics Manotick Inc.	1160 Beaverwood Road unit 2 Manotick ON K4M 1A3	69.9	<a href="#">4</a>
QUALITY CLEANERS	1160 BEAVERWOOD ROAD OTTAWA ON K4M 1A2	69.9	<a href="#">4</a>
Rexall Pharmacy Group Ltd.	1160 Beaverwood Rd Manotick ON K4M 1A3	69.9	<a href="#">4</a>
Caremedics Manotick Inc.	1160 Beaverwood Road unit 2 Manotick ON K4M 1A3	69.9	<a href="#">4</a>

<b><u>Site</u></b>	<b><u>Address</u></b>	<b><u>Distance (m)</u></b>	<b><u>Map Key</u></b>
QUALITY CLEANERS	1160 BEAVERWOOD ROAD OTTAWA ON K4M 1A2	69.9	<a href="#"><u>4</u></a>
Caremedics Manotick Inc.	1160 Beaverwood Road unit 2 Manotick ON K4M 1A3	69.9	<a href="#"><u>4</u></a>
Rexall Pharmacy Group Ltd.	1160 Beaverwood Rd Manotick ON K4M 1A3	69.9	<a href="#"><u>4</u></a>
QUALITY CLEANERS	1160 BEAVERWOOD ROAD OTTAWA ON K4M 1A2	69.9	<a href="#"><u>4</u></a>
City of Ottawa	5572 Dr. Leach Drive Ottawa ON K4M 1C8	76.4	<a href="#"><u>6</u></a>
City of Ottawa	5572 Dr. Leach Drive Ottawa ON K4M 1C8	76.4	<a href="#"><u>6</u></a>
City of Ottawa	5572 Dr. Leach Drive Ottawa ON K4M 1C8	76.4	<a href="#"><u>6</u></a>
City of Ottawa	5572 Dr. Leach Drive Ottawa ON K4M 1C8	76.4	<a href="#"><u>6</u></a>
Rideau Elevator Services Inc.	5572 DR LEACH DRIVE MANOTICK ON K4M 1C8	76.4	<a href="#"><u>6</u></a>
City of Ottawa	5572 Dr. Leach Drive Ottawa ON K4M 1C8	76.4	<a href="#"><u>6</u></a>
City of Ottawa	5572 Dr Leach Dr Manotick ON K4M 1C8	76.4	<a href="#"><u>6</u></a>

<b>Site</b>	<b>Address</b>	<b>Distance (m)</b>	<b>Map Key</b>
City of Ottawa	5572 Dr. Leach Drive Ottawa ON K4M 1C8	76.4	<a href="#"><u>6</u></a>
City of Ottawa	5572 Dr Leach Dr Manotick ON K4M 1C8	76.4	<a href="#"><u>6</u></a>
Rexall Pharmacy Group Ltd.	1160 Beaverwood Rd Manotick ON K4M 1A3	202.4	<a href="#"><u>23</u></a>
Caremedics Manotick Inc.	1160 Beaverwood Road unit 2 Manotick ON K4M 1A3	202.4	<a href="#"><u>23</u></a>
Nepean-Rideau Veterinary Professional Corporation	P.O. BOX 1070 5547 SCHARFIELD ROAD MANOTICK ON	224.8	<a href="#"><u>36</u></a>
Nepean-Rideau Veterinary Professional Corporation	P.O. BOX 1070 5547 SCHARFIELD ROAD MANOTICK ON	224.8	<a href="#"><u>36</u></a>
Nepean-Rideau Veterinary Professional Corporation	P.O. BOX 1070 5547 SCHARFIELD ROAD MANOTICK ON	224.8	<a href="#"><u>36</u></a>
Nepean-Rideau Veterinary Professional Corporation	P.O. BOX 1070 5547 SCHARFIELD ROAD MANOTICK ON	224.8	<a href="#"><u>36</u></a>
Nepean-Rideau Veterinary Professional Corporation	P.O. BOX 1070 5547 SCHARFIELD ROAD MANOTICK ON K4M 1A9	224.8	<a href="#"><u>36</u></a>
Nepean-Rideau Veterinary Professional Corporation	P.O. BOX 1070 5547 SCHARFIELD ROAD MANOTICK ON	224.8	<a href="#"><u>36</u></a>
Nepean-Rideau Veterinary Professional Corporation	P.O. BOX 1070 5547 SCHARFIELD ROAD MANOTICK ON K4M 1A9	224.8	<a href="#"><u>36</u></a>
Nepean-Rideau Veterinary Professional Corporation	P.O. BOX 1070 5547 SCHARFIELD ROAD MANOTICK ON K4M 1A9	224.8	<a href="#"><u>36</u></a>

<b><u>Site</u></b>	<b><u>Address</u></b>	<b><u>Distance (m)</u></b>	<b><u>Map Key</u></b>
Nepean-Rideau Veterinary Professional Corporation	P.O. BOX 1070 5547 SCHARFIELD ROAD MANOTICK ON K4M 1A9	224.8	<a href="#"><u>36</u></a>
Nepean-Rideau Veterinary Professional Corporation	P.O. BOX 1070 5547 SCHARFIELD ROAD MANOTICK ON K4M 1A9	224.8	<a href="#"><u>36</u></a>
Nepean-Rideau Veterinary Professional Corporation	P.O. BOX 1070 5547 SCHARFIELD ROAD MANOTICK ON K4M 1A9	224.8	<a href="#"><u>36</u></a>
Nepean-Rideau Veterinary Professional Corporation	P.O. BOX 1070 5547 SCHARFIELD ROAD MANOTICK ON K4M 1A9	224.8	<a href="#"><u>36</u></a>
RIDEAU ANIMAL HOSPITAL	1 ANN ST. MANOTICK ON K0A 2N0	224.8	<a href="#"><u>36</u></a>
RIDEAU ANIMAL HOSPITAL	1 ANN ST. MANOTICK ON K0A 2N0	224.8	<a href="#"><u>36</u></a>
RIDEAU ANIMAL HOSPITAL 33-274	1 ANN ST. MANOTICK ON K0A 2N0	224.8	<a href="#"><u>36</u></a>
RIDEAU ANIMAL (OUT OF BUS.)	1 ANN ST. MANOTICK ON K0A 2N0	224.8	<a href="#"><u>36</u></a>
Rideaugreen Veterinary Management Inc.	P.O. BOX 1070 5547 SCHARFIELD ROAD MANOTICK ON K4M 1A9	224.8	<a href="#"><u>36</u></a>

### **HINC - TSSA Historic Incidents**

A search of the HINC database, dated 2006-June 2009\* has found that there are 1 HINC site(s) within approximately 0.25 kilometers of the project property.

<u>Site</u>	<u>Address</u>	<u>Distance (m)</u>	<u>Map Key</u>
	1168 MAPLE STREET MANOTICK ON	249.9	<a href="#">48</a>

### **INC - Fuel Oil Spills and Leaks**

A search of the INC database, dated Feb 28, 2022 has found that there are 1 INC site(s) within approximately 0.25 kilometers of the project property.

<u>Site</u>	<u>Address</u>	<u>Distance (m)</u>	<u>Map Key</u>
	1160D Beaverwood Drive, Manotick ON	75.8	<a href="#">5</a>

### **NCPL - Non-Compliance Reports**

A search of the NCPL database, dated Dec 31, 2020 has found that there are 3 NCPL site(s) within approximately 0.25 kilometers of the project property.

<u>Site</u>	<u>Address</u>	<u>Distance (m)</u>	<u>Map Key</u>
City of Ottawa - Village Walk STP	65 Village Walk Pvt Ottawa ON	18.8	<a href="#">1</a>
City of Ottawa - Village Walk Sewage Treatment Plant	65 Village Walk Pvt Ottawa ON	18.8	<a href="#">1</a>
City of Ottawa - Village Walk STP	65 Village Walk Pvt Ottawa ON	18.8	<a href="#">1</a>

### **PES - Pesticide Register**

A search of the PES database, dated Oct 2011- Jun 30, 2022 has found that there are 20 PES site(s) within approximately 0.25 kilometers of the project property.

<u>Site</u>	<u>Address</u>	<u>Distance (m)</u>	<u>Map Key</u>
ROBINSON'S FOODMARKETS INC	1160 BEAVERWOOD RD BOX 517 MANOTICK ON K4M1A5	69.9	<a href="#">4</a>

<b>Site</b>	<b>Address</b>	<b>Distance (m)</b>	<b>Map Key</b>
ROBINSON'S FOODMARKETS INC	1160 BEAVERWOOD RD MANOTICK ON K4M1A5	69.9	<a href="#"><u>4</u></a>
ROBINSON'S FOODMARKETS INC	1160 BEAVERWOOD RD MANOTICK ON K4M1A5	69.9	<a href="#"><u>4</u></a>
LOBLAWS INC. O/A MANOTICK YOUR INDEPENDENT GROCER	1160 BEAVERWOOD RD MANOTICK ON K4M1A5	69.9	<a href="#"><u>4</u></a>
ROBINSON'S FOODMARKETS INC	1160 BEAVERWOOD RD MANOTICK ON K4M1A5	69.9	<a href="#"><u>4</u></a>
2626693 ONTARIO INC. O/A MCDONOUGH'S YOUR INDEPENDENT GROCER	1160 BEAVERWOOD RD. MANOTICK ON	69.9	<a href="#"><u>4</u></a>
2485368 ONTARIO INC.	1166 Beaverwood RD Manotick ON K4M 1A8	75.8	<a href="#"><u>5</u></a>
MANOTICK HARDWARE LIMITED	1166 BEAVERWOOD RD, PO BOX 970 MANOTICK ON K4M1A8	75.8	<a href="#"><u>5</u></a>
MANOTICK HARDWARE LIMITED	1166 BEAVERWOOD RD, PO BOX 970 MANOTICK ON K4M 1A8	75.8	<a href="#"><u>5</u></a>
2485368 ONTARIO INC O/A MANOTICK HOME HARDWARE	1166 BEAVERWOOD RD MANOTICK ON K4M1A8	75.8	<a href="#"><u>5</u></a>
1799598 ONTARIO LIMITED O/A MANOTICK HOME HARDWARE	1166 BEAVERWOOD RD, PO BOX 970 MANOTICK ON K4M1A8	75.8	<a href="#"><u>5</u></a>
1799598 ONTARIO LIMITED O/A MANOTICK HOME HARDWARE	1166 BEAVERWOOD RD, PO BOX 970 MANOTICK ON K4M1A8	75.8	<a href="#"><u>5</u></a>
PROVIGO DISTRIBUTION INC./ MANOTICK MEWS IND. GROCER	1160 JOHN STREET, BOX 517 MANOTICK ON K4M1A5	189.3	<a href="#"><u>14</u></a>

<u>Site</u>	<u>Address</u>	<u>Distance (m)</u>	<u>Map Key</u>
ROBINSON'S FOODMARKETS INC.	1160 JOHN STREET MANOTICK ON K4M 1A3	189.3	<a href="#">14</a>
	1160 BEAVERWOOD RD MANOTICK ON K4M 1A5	202.4	<a href="#">23</a>
GIANT TIGER STORE # 78 - TORA MANOTICK LIMITED	1168 MAPLE ST, PO 534, STN MAIN MANOTICK ON K4M1A5	249.9	<a href="#">48</a>
GIANT TIGER STORE # 78 - TORA MANOTICK LIMITED	1168 MAPLE ST, PO 534, STN MAIN MANOTICK ON K4M1A5	249.9	<a href="#">48</a>
GIANT TIGER STORE # 78 - TORA MANOTICK LIMITED	1168 MAPLE ST, BOX 534 MANOTICK ON K4M 1A5	249.9	<a href="#">48</a>
GIANT TIGER STORE # 78 - TORA MANOTICK LIMITED	1168 MAPLE ST, BOX 534 MANOTICK ON K4M 1A5	249.9	<a href="#">48</a>
GIANT TIGER STORE # 78 - TORA MANOTICK LIMITED	1168 MAPLE ST, BOX 534 MANOTICK ON K4M1A5	249.9	<a href="#">48</a>

### **PINC - Pipeline Incidents**

A search of the PINC database, dated Feb 28, 2021 has found that there are 5 PINC site(s) within approximately 0.25 kilometers of the project property.

<u>Site</u>	<u>Address</u>	<u>Distance (m)</u>	<u>Map Key</u>
ENBRIDGE GAS INC	5598 EASTMAN AVE,,MANOTICK,ON,K4M 1E2,CA ON	21.0	<a href="#">2</a>
	1166 EASTMAN AVENUE, MANOTICK ON	75.8	<a href="#">5</a>

<u>Site</u>	<u>Address</u>	<u>Distance (m)</u>	<u>Map Key</u>
	1161 Gaddis Court, Manotick ON	138.3	<a href="#">10</a>
SHAHRAM BAKHTIARI	5572 DOCTOR LEACH DR.,,OTTAWA,ON, K4M 1C8,CA ON	203.3	<a href="#">24</a>
ENBRIDGE GAS INC	5635 WHITEWOOD AVE.,,MANOTICK,ON, K4M 1E1,CA ON	204.2	<a href="#">26</a>

### **SCT - Scott's Manufacturing Directory**

A search of the SCT database, dated 1992-Mar 2011\* has found that there are 9 SCT site(s) within approximately 0.25 kilometers of the project property.

<u>Site</u>	<u>Address</u>	<u>Distance (m)</u>	<u>Map Key</u>
RIDEAU AWNINGS	5573 MAIN ST MANOTICK ON K4M 1A7	210.0	<a href="#">30</a>
Manotick Printing Services	1165 Beaverwood Rd Manotick ON K4M 1A5	228.8	<a href="#">39</a>
Manotick Messenger Inc. -	1165 Beaverwood Rd Manotick ON K4M 1A5	228.8	<a href="#">39</a>
Manotick Messenger Inc.	1165 Beaverwood Rd Manotick ON K4M 1A5	228.8	<a href="#">39</a>
Barrhaven Independent	1165 Beaverwood Crs Manotick ON K4M 1A5	228.8	<a href="#">39</a>
BARRHAVEN INDEPENDENT	1165 JOHN ST MANOTICK ON K4M	228.8	<a href="#">39</a>
MANOTICK MESSENGER INC.	1165 JOHN ST MANOTICK ON K4M 1A5	228.8	<a href="#">39</a>



<u>Site</u>	<u>Address</u>	<u>Distance (m)</u>	<u>Map Key</u>
MANOTICK PRINTING SERVICES	1165 JOHN ST MANOTICK ON K4M 1A5	228.8	<a href="#">39</a>
IMPLO-TEC RESEARCH CANADA INC.	1165 John St Manotick ON K4M 1A2	228.8	<a href="#">39</a>

### **SPL - Ontario Spills**

A search of the SPL database, dated 1988-Sep 2020; Dec 2020-Mar 2021 has found that there are 5 SPL site(s) within approximately 0.25 kilometers of the project property.

<u>Site</u>	<u>Address</u>	<u>Distance (m)</u>	<u>Map Key</u>
Parson Refrigeration (1985) Ltd.	1160 Beaverwood Rd, Manotick Ottawa ON	69.9	<a href="#">4</a>
	5572 Doctor Leach Drive, Manotick Ottawa ON K4M 1C8	76.4	<a href="#">6</a>
S 21(1)(f) of FIPPA	5567 Main St, Osgoode Ottawa ON	207.4	<a href="#">28</a>
PRIVATE RESIDENCE	5561 MAIN STREET, MANOTICK FURNACE OIL TANK RIDEAU TOWNSHIP ON	218.6	<a href="#">33</a>
SERVICE STATION	5549 ANN ST., MANOTICK (N.O.S.) OSGOODE TOWNSHIP ON	249.7	<a href="#">47</a>

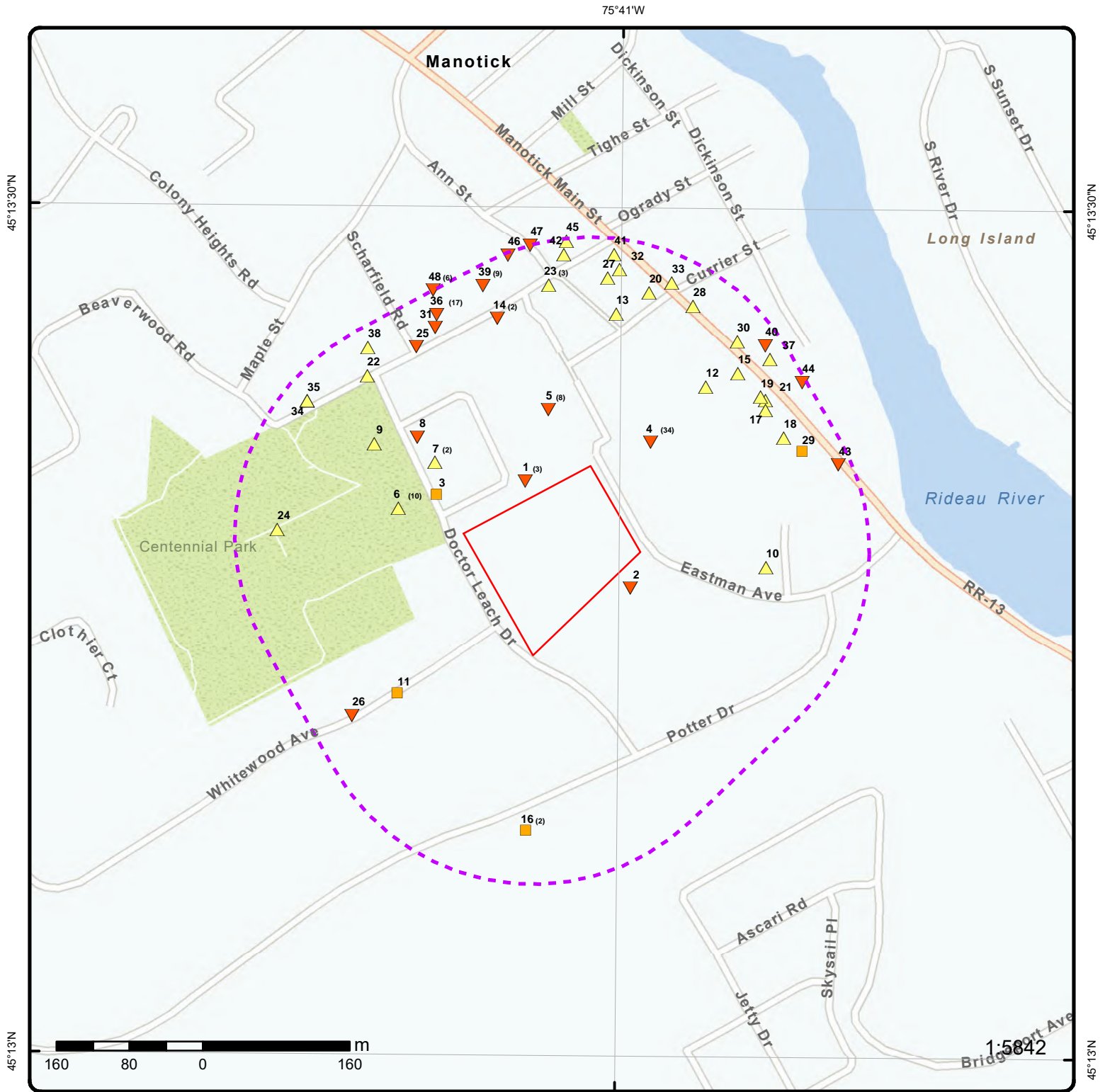
### **WWIS - Water Well Information System**

A search of the WWIS database, dated Jan 31, 2022 has found that there are 22 WWIS site(s) within approximately 0.25 kilometers of the project property.

<u>Site</u>	<u>Address</u>	<u>Distance (m)</u>	<u>Map Key</u>
	ON	51.8	<a href="#">3</a>

<u>Site</u>	<u>Address</u>	<u>Distance (m)</u>	<u>Map Key</u>
	<i>Well ID:</i> 7373237		
	lot 2 con A ON	116.1	<a href="#"><u>8</u></a>
	<i>Well ID:</i> 1515427		
	lot 2 con A ON	138.1	<a href="#"><u>9</u></a>
	<i>Well ID:</i> 1514029		
	lot 3 ON	152.4	<a href="#"><u>12</u></a>
	<i>Well ID:</i> 1506598		
	5562 MANOTICK MAIN STREET lot 2 con A MANOTICK ON	168.4	<a href="#"><u>13</u></a>
	<i>Well ID:</i> 7165034		
	lot 3 ON	189.9	<a href="#"><u>15</u></a>
	<i>Well ID:</i> 1506493		
	1212. POTTER DR Ottawa ON	191.3	<a href="#"><u>16</u></a>
	<i>Well ID:</i> 7195522		
	1212 POTTER DRIVE MANOTICK ON	191.3	<a href="#"><u>16</u></a>
	<i>Well ID:</i> 7194536		
	lot 3 ON	195.7	<a href="#"><u>17</u></a>
	<i>Well ID:</i> 1511311		
	lot 3 ON	200.7	<a href="#"><u>21</u></a>
	<i>Well ID:</i> 1516567		
	lot 2 con A ON	204.0	<a href="#"><u>25</u></a>
	<i>Well ID:</i> 1517732		
	lot 3 ON	207.8	<a href="#"><u>29</u></a>
	<i>Well ID:</i> 1506485		

<u>Site</u>	<u>Address</u>	<u>Distance (m)</u>	<u>Map Key</u>
	lot 2 con A ON  <i>Well ID:</i> 1516469	212.7	<a href="#"><u>31</u></a>
	lot 2 ON  <i>Well ID:</i> 1514484	216.4	<a href="#"><u>32</u></a>
	lot 7 con 1 ON  <i>Well ID:</i> 1511389	223.7	<a href="#"><u>35</u></a>
	lot 3 ON  <i>Well ID:</i> 1506492	227.6	<a href="#"><u>37</u></a>
	lot 3 ON  <i>Well ID:</i> 1506490	231.4	<a href="#"><u>40</u></a>
	lot 2 ON  <i>Well ID:</i> 1506473	232.4	<a href="#"><u>41</u></a>
	lot 2 con A ON  <i>Well ID:</i> 1516364	232.9	<a href="#"><u>42</u></a>
	lot 3 ON  <i>Well ID:</i> 1506491	236.4	<a href="#"><u>43</u></a>
	lot 3 ON  <i>Well ID:</i> 1516571	245.3	<a href="#"><u>44</u></a>
	lot 2 con A ON  <i>Well ID:</i> 1517944	247.1	<a href="#"><u>46</u></a>

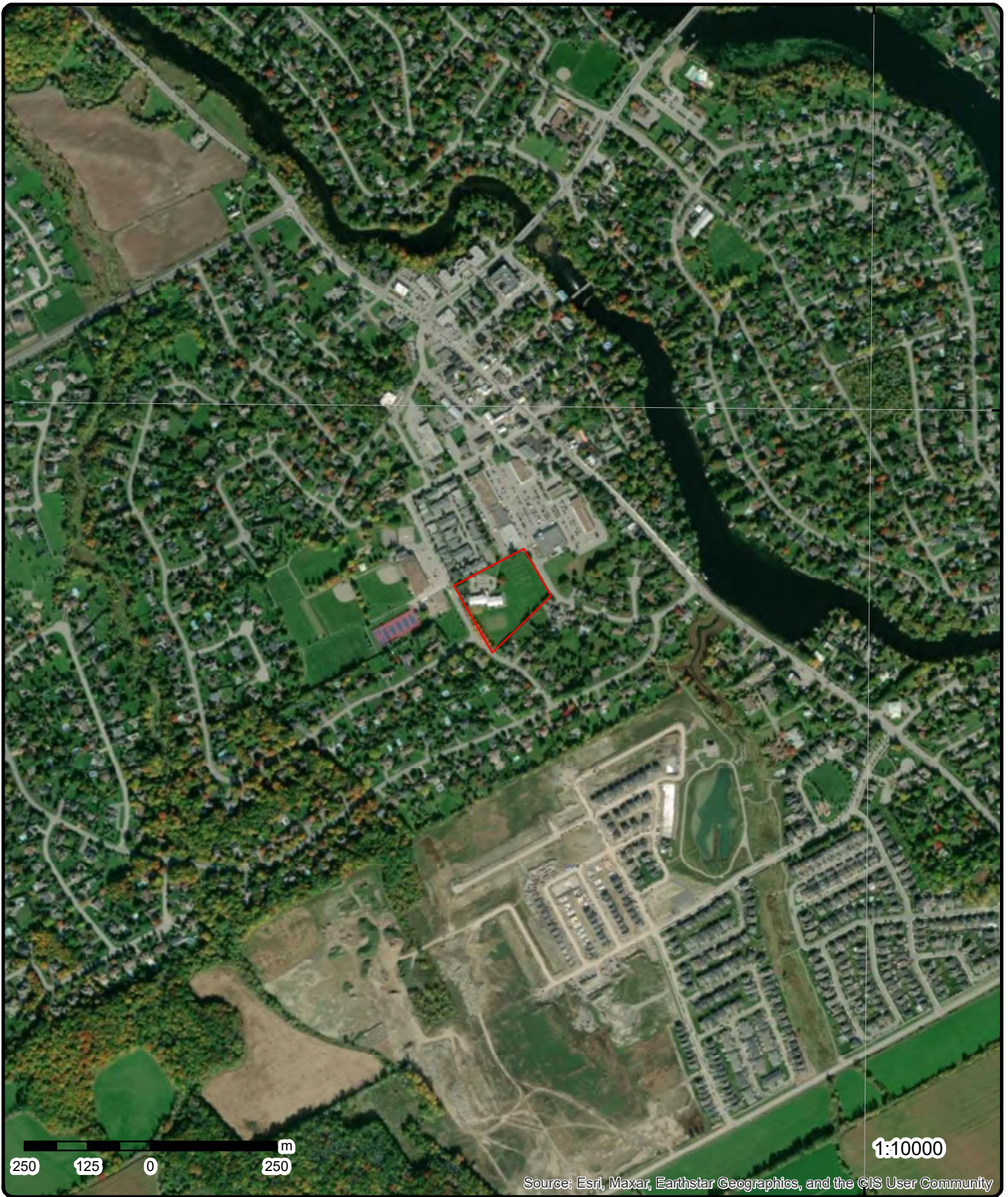


### Map: 0.25 Kilometer Radius

Order Number: 22073100096  
 Address: 5581 Dr Leach Dr, Manotick, ON



Project Property	Freeways; Highways	Beach	Shopping & Sports Area
Buffer Outline	Traffic Circle; Ramp	Airport	University/College
Eris Sites with Higher Elevation	Major Arterial; Minor Arterial	Industrial Area	Cemetery; Golf Course
Eris Sites with Same Elevation	Local Road	Military Base	Park (National)
Eris Sites with Lower Elevation	Service Road; Traffic Circle; Ramp	Aircraft Roads	Park (City/County)
Eris Sites with Unknown Elevation	Rail	Native Reservation	Hospital



**Aerial** Year: 2021

Order Number: 22073100096

**Address: 5581 Dr Leach Dr, Manotick, ON**



Source: ESRI World Imagery

© ERIS Information Limited Partnership

75°42'W

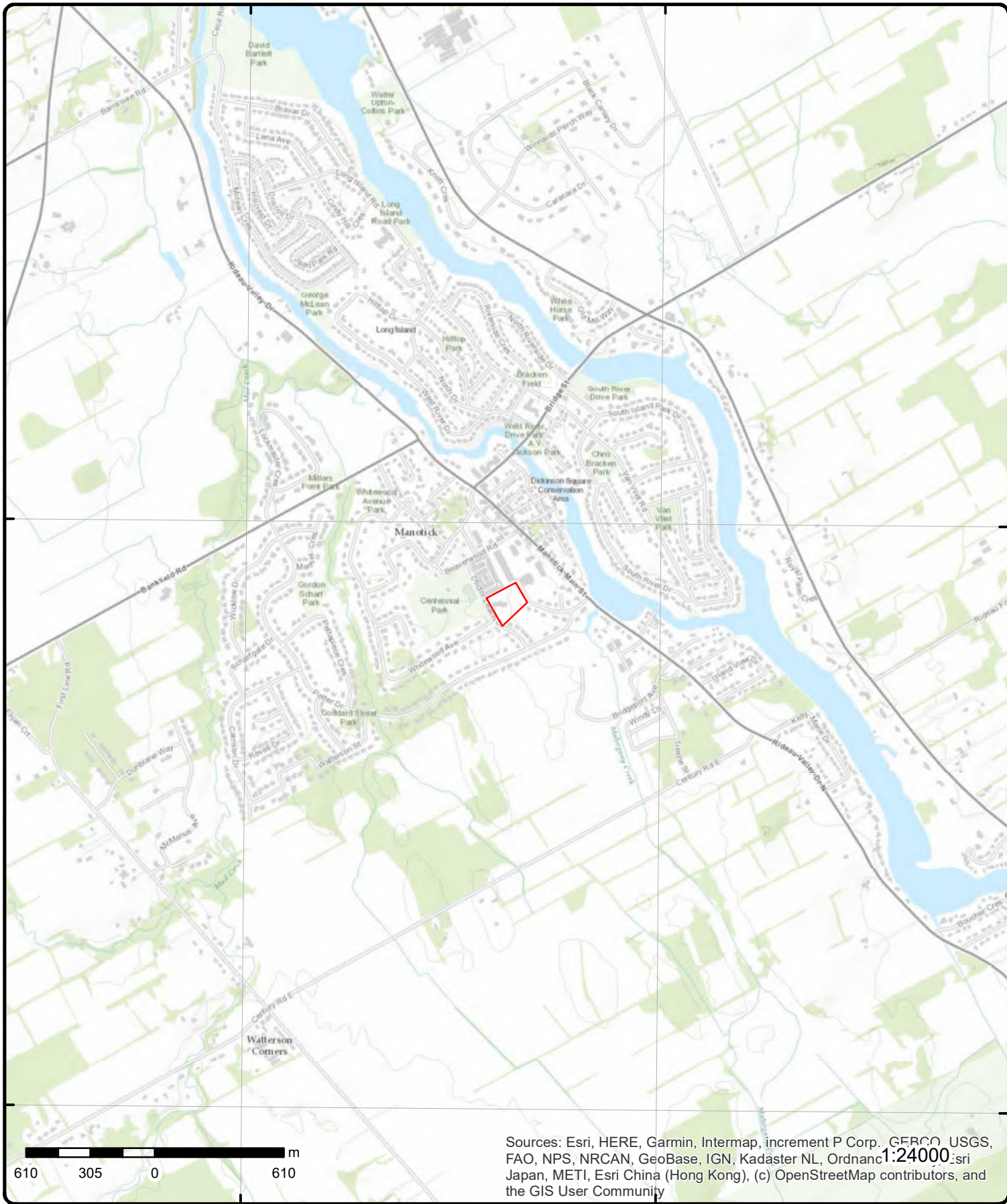
75°40'30"W

45°13'30"N

45°13'30"N

45°12'N

45°12'N



610 305 0 610 m

Sources: Esri, HERE, Garmin, Intermap, increment P Corp., GEBCO, USGS, FAO, NPS, NRCAN, GeoBase, IGN, Kadaster NL, Ordnance Survey, Esri Japan, METI, Esri China (Hong Kong), (c) OpenStreetMap contributors, and the GIS User Community

# Topographic Map

Order Number: 22073100096

Address: 5581 Dr Leach Dr, ON



Source: ESRI World Topographic Map

© ERIS Information Limited Partnership

# Detail Report

Map Key	Number of Records	Direction/ Distance (m)	Elev/Diff (m)	Site	DB
<a href="#"><u>1</u></a>	1 of 3	<b>NNW/18.8</b>	<b>88.9 / -0.93</b>	<b>City of Ottawa - Village Walk STP 65 Village Walk Pvt Ottawa ON</b>	<b>NCPL</b>
<b>Year:</b>		2007			
<b>Site Name:</b>					
<b>Facility Owner:</b>					
<b>Discharge Type:</b>		Municipal Private Sewage			
<b>Sector:</b>		Sewage Municipal			
<b>District Area:</b>		Ottawa			
<b>Type of Concern:</b>		C of A/Permit Non-Compliance			
<b>Contaminant:</b>		AMMONIA			
<b>Status Report:</b>					
<b><u>Details</u></b>					
<b>Incident Date:</b>		10/19/2007			
<b>Exceedance Start Date:</b>		10/19/2007			
<b>Exceedance End Date:</b>		10/23/2007			
<b>Limit/Unit/Freq:</b>		1 mg/L			
<b>Quantity Min/Max:</b>		1.33/4.33			
<b>Facility Action:</b>		Action Plan Submitted - Implementing Improvements			
<b>Ministry Action:</b>		Voluntary Abatement Program Underway			
<a href="#"><u>1</u></a>	2 of 3	<b>NNW/18.8</b>	<b>88.9 / -0.93</b>	<b>City of Ottawa - Village Walk STP 65 Village Walk Pvt Ottawa ON</b>	<b>NCPL</b>
<b>Year:</b>		2007			
<b>Site Name:</b>					
<b>Facility Owner:</b>					
<b>Discharge Type:</b>		Municipal Private Sewage			
<b>Sector:</b>		Sewage Municipal			
<b>District Area:</b>		Ottawa			
<b>Type of Concern:</b>		C of A/Permit Non-Compliance			
<b>Contaminant:</b>		PHOSPHORUS			
<b>Status Report:</b>					
<b><u>Details</u></b>					
<b>Incident Date:</b>		12/31/2007			
<b>Exceedance Start Date:</b>		12/1/2007			
<b>Exceedance End Date:</b>		12/31/2007			
<b>Limit/Unit/Freq:</b>		0.04 mg/L			
<b>Quantity Min/Max:</b>		0.062/0.062			
<b>Facility Action:</b>		Action Plan Submitted - Implementing Improvements			
<b>Ministry Action:</b>		Voluntary Abatement Program Underway			
<a href="#"><u>1</u></a>	3 of 3	<b>NNW/18.8</b>	<b>88.9 / -0.93</b>	<b>City of Ottawa - Village Walk Sewage Treatment Plant 65 Village Walk Pvt Ottawa ON</b>	<b>NCPL</b>

Map Key	Number of Records	Direction/ Distance (m)	Elev/Diff (m)	Site	DB
Year:		2008			
Site Name:					
Facility Owner:					
Discharge Type:		Private Sewage			
Sector:		Municipal Sewage			
District Area:		Ottawa			
Type of Concern:		CofA/Permit Non-Compliance			
Contaminant:		PHOSPHORUS			
Status Report:					
<b>Details</b>					
Incident Date:		2/29/2008			
Exceedance Start Date:		1/1/2008			
Exceedance End Date:		2/29/2008			
Limit/Unit/Freq:		0.04 mg/L			
Quantity Min/Max:		0.1/0.1			
Facility Action: Action Plan Submitted - Implementing Improvements, Equipment Modified, Repaired, Replaced or Re-calibrated & Operational Process Modification					
Ministry Action: Assessment Complete - Incident Resolved & Other Abatement Action Taken					

<u>2</u>	1 of 1	ESE/21.0	89.2 / -0.69	ENBRIDGE GAS INC 5598 EASTMAN AVE,,MANOTICK,ON,K4M 1E2, CA ON	PINC
Incident Id:		Pipe Material:			
Incident No:		2958376			
Incident Reported Dt:		11/10/2020			
Type:		FS-Pipeline Incident			
Status Code:		Non Mandated			
Tank Status:		Non Mandated			
Task No:		Non Mandated			
Spills Action Centre:		Non Mandated			
Fuel Type:		Non Mandated			
Fuel Occurrence Tp:		Non Mandated			
Date of Occurrence:		Non Mandated			
Occurrence Start Dt:		Non Mandated			
Depth:		Non Mandated			
Customer Acct Name:		ENBRIDGE GAS INC			
Incident Address:		5598 EASTMAN AVE,,MANOTICK,ON,K4M 1E2,CA			
Operation Type:		Non Mandated			
Pipeline Type:		Non Mandated			
Regulator Type:		Non Mandated			
Summary:		Non Mandated			
Reported By:		Non Mandated			
Affiliation:		Non Mandated			
Occurrence Desc:		Non Mandated			
Damage Reason:		Non Mandated			
Notes:		Non Mandated			

<u>3</u>	1 of 1	WNW/51.8	89.9 / 0.00	ON	WWIS
Well ID:		7373237			
Construction Date:		Non Mandated			
Use 1st:		Non Mandated			
Use 2nd:		Non Mandated			
Final Well Status:		Non Mandated			
Water Type:		Non Mandated			
Casing Material:		Non Mandated			
Audit No:		Z340904			
Flowing (Y/N):		Non Mandated			
Flow Rate:		Non Mandated			
Data Entry Status:		Yes			
Data Src:		Non Mandated			
Date Received:		23-Nov-2020 00:00:00			
Selected Flag:		TRUE			
Abandonment Rec:		Non Mandated			
Contractor:		1844			



Map Key	Number of Records	Direction/ Distance (m)	Elev/Diff (m)	Site	DB
Tag:	A267575			Form Version: 7	
Constructn Method:				Owner:	
Elevation (m):				County: OTTAWA	
Elevatn Reliabilty:				Lot:	
Depth to Bedrock:				Concession:	
Well Depth:				Concession Name:	
Overburden/Bedrock:				Easting NAD83:	
Pump Rate:				Northing NAD83:	
Static Water Level:				Zone:	
Clear/Cloudy:				UTM Reliability:	
Municipality:		NORTH GOWER TOWNSHIP			
Site Info:					

**Bore Hole Information**

Bore Hole ID:	1008509989	Elevation:	
DP2BR:		Elevrc:	
Spatial Status:		Zone:	18
Code OB:		East83:	446152.00
Code OB Desc:		North83:	5007860.00
Open Hole:		Org CS:	UTM83
Cluster Kind:		UTMRC:	4
Date Completed:	08-Jul-2019 00:00:00	UTMRC Desc:	margin of error : 30 m - 100 m
Remarks:		Location Method:	wwr
Elevrc Desc:			
Location Source Date:			
Improvement Location Source:			
Improvement Location Method:			
Source Revision Comment:			
Supplier Comment:			

**Links**

Bore Hole ID:	1008509989	Tag No:	A267575
Depth M:		Contractor:	1844
Year Completed:	2019	Path:	
Well Completed Dt:	2019/07/08	Latitude:	45.2221705256781
Audit No:	Z340904	Longitude:	-75.6858735304943

<u>4</u>	1 of 34	NE/69.9	89.8 / -0.03	QUALITY CLEANERS 1160 BEAVERWOOD ROAD OTTAWA ON K4M 1A2	GEN
Generator No:	ON1250600	Status:			
SIC Code:	812320	Co Admin:			
SIC Description:	Dry Cleaning & Laundry Serv. (exc. Coin-Op.)	Choice of Contact:			
Approval Years:	02,03,04,05,06,07,08	Phone No Admin:			
PO Box No:		Contam. Facility:			
Country:		MHSW Facility:			

**Detail(s)**

Waste Class:	241
Waste Class Desc:	HALOGENATED SOLVENTS

<u>4</u>	2 of 34	NE/69.9	89.8 / -0.03	ROBINSON'S FOODMARKETS INC 1160 BEAVERWOOD RD BOX 517 MANOTICK ON K4M1A5	PES
Detail Licence No:		Operator Box:			
Licence No:		Operator Class:			
Status:		Operator No:			

Map Key	Number of Records	Direction/ Distance (m)	Elev/Diff (m)	Site	DB
<p>Approval Date: Report Source: Licence Type: Limited Vendor Licence Type Code: 23 Licence Class: Licence Control: Latitude: Longitude: Lot: Concession: Region: District: County: Trade Name: PDF URL: PDF Site Location:</p> <p>Operator Type: Oper Area Code: Oper Phone No: Operator Ext: Operator Lot: Oper Concession: Operator Region: Operator District: Operator County: Op Municipality: Post Office Box: MOE District: SWP Area Name:</p>					
<a href="#">4</a>	3 of 34	NE/69.9	89.8 / -0.03	ROBINSON'S FOODMARKETS INC 1160 BEAVERWOOD RD MANOTICK ON K4M1A5	PES
<p>Detail Licence No: Licence No: Status: Approval Date: Report Source: Licence Type: Vendor Licence Type Code: Licence Class: Licence Control: Latitude: Longitude: Lot: Concession: Region: District: County: Trade Name: PDF URL: PDF Site Location:</p> <p>Operator Box: 517 Operator Class: Operator No: Operator Type: Oper Area Code: Oper Phone No: Operator Ext: Operator Lot: Oper Concession: Operator Region: Operator District: Operator County: Op Municipality: Post Office Box: MOE District: SWP Area Name:</p>					
<a href="#">4</a>	4 of 34	NE/69.9	89.8 / -0.03	QUALITY CLEANERS 1160 BEAVERWOOD ROAD OTTAWA ON	GEN
<p>Generator No: ON1250600 SIC Code: 812320 SIC Description: Dry Cleaning and Laundry Services (except Coin-Operated) Approval Years: 2009 PO Box No: Country:</p> <p>Status: Co Admin: Choice of Contact: Phone No Admin: Contam. Facility: MHSW Facility:</p> <p><u>Detail(s)</u></p> <p>Waste Class: 241 Waste Class Desc: HALOGENATED SOLVENTS</p>					
<a href="#">4</a>	5 of 34	NE/69.9	89.8 / -0.03	QUALITY CLEANERS 1160 BEAVERWOOD ROAD	GEN

Map Key	Number of Records	Direction/ Distance (m)	Elev/Diff (m)	Site	DB
<b>OTTAWA ON</b>					
<b>Generator No:</b>	ON1250600			<b>Status:</b>	
<b>SIC Code:</b>	812320			<b>Co Admin:</b>	
<b>SIC Description:</b>	Dry Cleaning and Laundry Services (except Coin-Operated)			<b>Choice of Contact:</b>	
<b>Approval Years:</b>	2010			<b>Phone No Admin:</b>	
<b>PO Box No:</b>				<b>Contam. Facility:</b>	
<b>Country:</b>				<b>MHSW Facility:</b>	
<b><u>Detail(s)</u></b>					
<b>Waste Class:</b>	241				
<b>Waste Class Desc:</b>	HALOGENATED SOLVENTS				
<u>4</u>	6 of 34	NE/69.9	89.8 / -0.03	<b>Caremedics Manotick Inc 1160 Beaverwood Road, Unit 2 Manotick ON K4M 1L6</b>	<b>GEN</b>
<b>Generator No:</b>	ON3482997			<b>Status:</b>	
<b>SIC Code:</b>	621110			<b>Co Admin:</b>	
<b>SIC Description:</b>				<b>Choice of Contact:</b>	
<b>Approval Years:</b>	2011			<b>Phone No Admin:</b>	
<b>PO Box No:</b>				<b>Contam. Facility:</b>	
<b>Country:</b>				<b>MHSW Facility:</b>	
<u>4</u>	7 of 34	NE/69.9	89.8 / -0.03	<b>Parson Refrigeration (1985) Ltd. 1160 Beaverwood Rd, Manotick Ottawa ON</b>	<b>SPL</b>
<b>Ref No:</b>	4740-96CRP5			<b>Discharger Report:</b>	
<b>Site No:</b>				<b>Material Group:</b>	
<b>Incident Dt:</b>	01-APR-13			<b>Health/Env Conseq:</b>	
<b>Year:</b>				<b>Client Type:</b>	
<b>Incident Cause:</b>	Leak/Break			<b>Sector Type:</b>	Other
<b>Incident Event:</b>				<b>Agency Involved:</b>	
<b>Contaminant Code:</b>	38			<b>Nearest Watercourse:</b>	
<b>Contaminant Name:</b>	REFRIGERANT GAS, N.O.S.			<b>Site Address:</b>	1160 Beaverwood Rd, Manotick
<b>Contaminant Limit 1:</b>				<b>Site District Office:</b>	
<b>Contam Limit Freq 1:</b>				<b>Site Postal Code:</b>	
<b>Contaminant UN No 1:</b>				<b>Site Region:</b>	
<b>Environment Impact:</b>	Not Anticipated			<b>Site Municipality:</b>	Ottawa
<b>Nature of Impact:</b>	Air Pollution			<b>Site Lot:</b>	
<b>Receiving Medium:</b>				<b>Site Conc:</b>	
<b>Receiving Env:</b>				<b>Northing:</b>	
<b>MOE Response:</b>	No Field Response			<b>Easting:</b>	
<b>Dt MOE Arvl on Scn:</b>				<b>Site Geo Ref Accu:</b>	
<b>MOE Reported Dt:</b>	01-APR-13			<b>Site Map Datum:</b>	
<b>Dt Document Closed:</b>				<b>SAC Action Class:</b>	Air Spills - Gases and Vapours
<b>Incident Reason:</b>	Equipment Failure			<b>Source Type:</b>	
<b>Site Name:</b>	Robinson's Independant Grocer<UNOFFICIAL>				
<b>Site County/District:</b>					
<b>Site Geo Ref Meth:</b>					
<b>Incident Summary:</b>	Robinson's Refrigeration R507 to atomosphere				
<b>Contaminant Qty:</b>	181.4 kg				
<u>4</u>	8 of 34	NE/69.9	89.8 / -0.03	<b>Caremedics Manotick Inc 1160 Beaverwood Road, Unit 2 Manotick ON K4M 1L6</b>	<b>GEN</b>
<b>Generator No:</b>	ON3482997			<b>Status:</b>	

Map Key	Number of Records	Direction/ Distance (m)	Elev/Diff (m)	Site	DB
<b>SIC Code:</b> 621110 <b>SIC Description:</b> Offices of Physicians <b>Approval Years:</b> 2012 <b>PO Box No:</b> <b>Country:</b>				<b>Co Admin:</b> <b>Choice of Contact:</b> <b>Phone No Admin:</b> <b>Contam. Facility:</b> <b>MHSW Facility:</b>	
<a href="#">4</a>	9 of 34	NE/69.9	89.8 / -0.03	Caremedics Manotick Inc 1160 Beaverwood Road, Unit 2 Manotick ON	GEN
<b>Generator No:</b> ON3482997 <b>SIC Code:</b> 621110 <b>SIC Description:</b> OFFICES OF PHYSICIANS <b>Approval Years:</b> 2013 <b>PO Box No:</b> <b>Country:</b>				<b>Status:</b> <b>Co Admin:</b> <b>Choice of Contact:</b> <b>Phone No Admin:</b> <b>Contam. Facility:</b> <b>MHSW Facility:</b>	
<b>Detail(s)</b>					
<b>Waste Class:</b> 312 <b>Waste Class Desc:</b> PATHOLOGICAL WASTES					
<a href="#">4</a>	10 of 34	NE/69.9	89.8 / -0.03	QUALITY CLEANERS 1160 BEAVERWOOD ROAD OTTAWA ON	GEN
<b>Generator No:</b> ON1250600 <b>SIC Code:</b> 812320 <b>SIC Description:</b> DRY CLEANING AND LAUNDRY SERVICES (EXCEPT COIN-OPERATED) <b>Approval Years:</b> 2013 <b>PO Box No:</b> <b>Country:</b>				<b>Status:</b> <b>Co Admin:</b> <b>Choice of Contact:</b>  <b>Phone No Admin:</b> <b>Contam. Facility:</b> <b>MHSW Facility:</b>	
<b>Detail(s)</b>					
<b>Waste Class:</b> 241 <b>Waste Class Desc:</b> HALOGENATED SOLVENTS					
<a href="#">4</a>	11 of 34	NE/69.9	89.8 / -0.03	ROBINSON'S FOODMARKETS INC 1160 BEAVERWOOD RD MANOTICK ON K4M1A5	PES
<b>Detail Licence No:</b> <b>Licence No:</b> 10715 <b>Status:</b> <b>Approval Date:</b> <b>Report Source:</b> Legacy Licenses (Excluding TS) <b>Licence Type:</b> Limited Vendor <b>Licence Type Code:</b> 23 <b>Licence Class:</b> 01 <b>Licence Control:</b> 0 <b>Latitude:</b> <b>Longitude:</b> <b>Lot:</b> <b>Concession:</b> <b>Region:</b> <b>District:</b> <b>County:</b> <b>Trade Name:</b> <b>PDF URL:</b> <b>PDF Site Location:</b>				<b>Operator Box:</b> 517 <b>Operator Class:</b> <b>Operator No:</b> <b>Operator Type:</b> <b>Oper Area Code:</b> 613 <b>Oper Phone No:</b> 6922828 <b>Operator Ext:</b> <b>Operator Lot:</b> <b>Oper Concession:</b> <b>Operator Region:</b> 4 <b>Operator District:</b> 2 <b>Operator County:</b> 15 <b>Op Municipality:</b> <b>Post Office Box:</b> <b>MOE District:</b> <b>SWP Area Name:</b>	

Map Key	Number of Records	Direction/ Distance (m)	Elev/Diff (m)	Site	DB
<a href="#">4</a>	12 of 34	NE/69.9	89.8 / -0.03	Caremedics Manotick Inc. 1160 Beaverwood Road unit 2 Manotick ON K4M 1A3	GEN
<b>Generator No:</b>	ON2574199			<b>Status:</b>	
<b>SIC Code:</b>	621110			<b>Co Admin:</b>	Ashely West
<b>SIC Description:</b>	OFFICES OF PHYSICIANS			<b>Choice of Contact:</b>	CO_OFFICIAL
<b>Approval Years:</b>	2016			<b>Phone No Admin:</b>	613-692-0244 Ext.
<b>PO Box No:</b>				<b>Contam. Facility:</b>	No
<b>Country:</b>	Canada			<b>MHSW Facility:</b>	No
<b><u>Detail(s)</u></b>					
<b>Waste Class:</b>	312				
<b>Waste Class Desc:</b>	PATHOLOGICAL WASTES				
<a href="#">4</a>	13 of 34	NE/69.9	89.8 / -0.03	Rexall Pharmacy Group Ltd. 1160 Beaverwood Rd Manotick ON K4M 1A3	GEN
<b>Generator No:</b>	ON2849411			<b>Status:</b>	
<b>SIC Code:</b>	446110			<b>Co Admin:</b>	Erik Botines
<b>SIC Description:</b>	446110			<b>Choice of Contact:</b>	CO_ADMIN
<b>Approval Years:</b>	2016			<b>Phone No Admin:</b>	9055017800 Ext.
<b>PO Box No:</b>				<b>Contam. Facility:</b>	No
<b>Country:</b>	Canada			<b>MHSW Facility:</b>	No
<b><u>Detail(s)</u></b>					
<b>Waste Class:</b>	261				
<b>Waste Class Desc:</b>	PHARMACEUTICALS				
<b>Waste Class:</b>	312				
<b>Waste Class Desc:</b>	PATHOLOGICAL WASTES				
<a href="#">4</a>	14 of 34	NE/69.9	89.8 / -0.03	QUALITY CLEANERS 1160 BEAVERWOOD ROAD OTTAWA ON K4M 1A2	GEN
<b>Generator No:</b>	ON1250600			<b>Status:</b>	
<b>SIC Code:</b>	812320			<b>Co Admin:</b>	
<b>SIC Description:</b>	DRY CLEANING AND LAUNDRY SERVICES (EXCEPT COIN-OPERATED)			<b>Choice of Contact:</b>	CO_OFFICIAL
<b>Approval Years:</b>	2016			<b>Phone No Admin:</b>	
<b>PO Box No:</b>				<b>Contam. Facility:</b>	No
<b>Country:</b>	Canada			<b>MHSW Facility:</b>	No
<b><u>Detail(s)</u></b>					
<b>Waste Class:</b>	241				
<b>Waste Class Desc:</b>	HALOGENATED SOLVENTS				
<a href="#">4</a>	15 of 34	NE/69.9	89.8 / -0.03	QUALITY CLEANERS 1160 BEAVERWOOD ROAD OTTAWA ON K4M 1A2	GEN
<b>Generator No:</b>	ON1250600			<b>Status:</b>	
<b>SIC Code:</b>	812320			<b>Co Admin:</b>	

Map Key	Number of Records	Direction/ Distance (m)	Elev/Diff (m)	Site	DB
<b>SIC Description:</b>	DRY CLEANING AND LAUNDRY SERVICES (EXCEPT COIN-OPERATED)			<b>Choice of Contact:</b>	CO_OFFICIAL
<b>Approval Years:</b>	2015			<b>Phone No Admin:</b>	
<b>PO Box No:</b>				<b>Contam. Facility:</b>	No
<b>Country:</b>	Canada			<b>MHSW Facility:</b>	No
<b><u>Detail(s)</u></b>					
<b>Waste Class:</b>	241				
<b>Waste Class Desc:</b>	HALOGENATED SOLVENTS				
<u>4</u>	16 of 34	NE/69.9	89.8 / -0.03	<b>Pharmx Rexall Drug Stores Ltd.</b> 1160 Beaverwood Rd Manotick ON K4M 1A3	GEN
<b>Generator No:</b>	ON2849411			<b>Status:</b>	
<b>SIC Code:</b>	446110			<b>Co Admin:</b>	Erik Botines
<b>SIC Description:</b>	446110			<b>Choice of Contact:</b>	CO_ADMIN
<b>Approval Years:</b>	2015			<b>Phone No Admin:</b>	9055017800 Ext.
<b>PO Box No:</b>				<b>Contam. Facility:</b>	No
<b>Country:</b>	Canada			<b>MHSW Facility:</b>	No
<b><u>Detail(s)</u></b>					
<b>Waste Class:</b>	312				
<b>Waste Class Desc:</b>	PATHOLOGICAL WASTES				
<u>4</u>	17 of 34	NE/69.9	89.8 / -0.03	<b>Caremedics Manotick Inc</b> 1160 Beaverwood Road, Unit 2 Manotick ON K4M 1L6	GEN
<b>Generator No:</b>	ON3482997			<b>Status:</b>	
<b>SIC Code:</b>	621110			<b>Co Admin:</b>	Mona Mansour
<b>SIC Description:</b>	OFFICES OF PHYSICIANS			<b>Choice of Contact:</b>	CO_OFFICIAL
<b>Approval Years:</b>	2015			<b>Phone No Admin:</b>	6136920244 Ext.
<b>PO Box No:</b>				<b>Contam. Facility:</b>	No
<b>Country:</b>	Canada			<b>MHSW Facility:</b>	No
<b><u>Detail(s)</u></b>					
<b>Waste Class:</b>	312				
<b>Waste Class Desc:</b>	PATHOLOGICAL WASTES				
<u>4</u>	18 of 34	NE/69.9	89.8 / -0.03	<b>QUALITY CLEANERS</b> 1160 BEAVERWOOD ROAD OTTAWA ON K4M 1A2	GEN
<b>Generator No:</b>	ON1250600			<b>Status:</b>	
<b>SIC Code:</b>	812320			<b>Co Admin:</b>	
<b>SIC Description:</b>	DRY CLEANING AND LAUNDRY SERVICES (EXCEPT COIN-OPERATED)			<b>Choice of Contact:</b>	CO_OFFICIAL
<b>Approval Years:</b>	2014			<b>Phone No Admin:</b>	
<b>PO Box No:</b>				<b>Contam. Facility:</b>	No
<b>Country:</b>	Canada			<b>MHSW Facility:</b>	No
<b><u>Detail(s)</u></b>					
<b>Waste Class:</b>	241				
<b>Waste Class Desc:</b>	HALOGENATED SOLVENTS				

Map Key	Number of Records	Direction/ Distance (m)	Elev/Diff (m)	Site	DB
<a href="#">4</a>	19 of 34	NE/69.9	89.8 / -0.03	Caremedics Manotick Inc 1160 Beaverwood Road, Unit 2 Manotick ON K4M 1L6	GEN
<b>Generator No:</b>	ON3482997			<b>Status:</b>	
<b>SIC Code:</b>	621110			<b>Co Admin:</b>	Mona Mansour
<b>SIC Description:</b>	OFFICES OF PHYSICIANS			<b>Choice of Contact:</b>	CO_OFFICIAL
<b>Approval Years:</b>	2014			<b>Phone No Admin:</b>	6136920244 Ext.
<b>PO Box No:</b>				<b>Contam. Facility:</b>	No
<b>Country:</b>	Canada			<b>MHSW Facility:</b>	No
<b><u>Detail(s)</u></b>					
<b>Waste Class:</b>	312				
<b>Waste Class Desc:</b>	PATHOLOGICAL WASTES				
<a href="#">4</a>	20 of 34	NE/69.9	89.8 / -0.03	Pharmx Rexall Drug Stores Ltd. 1160 Beaverwood Rd Manotick ON K4M 1A3	GEN
<b>Generator No:</b>	ON2849411			<b>Status:</b>	
<b>SIC Code:</b>	446110			<b>Co Admin:</b>	Aaron Schrama
<b>SIC Description:</b>	446110			<b>Choice of Contact:</b>	CO_ADMIN
<b>Approval Years:</b>	2014			<b>Phone No Admin:</b>	9055025965 Ext.6280
<b>PO Box No:</b>				<b>Contam. Facility:</b>	No
<b>Country:</b>	Canada			<b>MHSW Facility:</b>	No
<b><u>Detail(s)</u></b>					
<b>Waste Class:</b>	312				
<b>Waste Class Desc:</b>	PATHOLOGICAL WASTES				
<a href="#">4</a>	21 of 34	NE/69.9	89.8 / -0.03	Rexall Pharmacy Group Ltd. 1160 Beaverwood Rd Manotick ON K4M 1A3	GEN
<b>Generator No:</b>	ON2849411			<b>Status:</b>	Registered
<b>SIC Code:</b>				<b>Co Admin:</b>	
<b>SIC Description:</b>				<b>Choice of Contact:</b>	
<b>Approval Years:</b>	As of Dec 2018			<b>Phone No Admin:</b>	
<b>PO Box No:</b>				<b>Contam. Facility:</b>	
<b>Country:</b>	Canada			<b>MHSW Facility:</b>	
<b><u>Detail(s)</u></b>					
<b>Waste Class:</b>	261 A				
<b>Waste Class Desc:</b>	Pharmaceuticals				
<b>Waste Class:</b>	312 P				
<b>Waste Class Desc:</b>	Pathological wastes				
<a href="#">4</a>	22 of 34	NE/69.9	89.8 / -0.03	Caremedics Manotick Inc. 1160 Beaverwood Road unit 2 Manotick ON K4M 1A3	GEN
<b>Generator No:</b>	ON2574199			<b>Status:</b>	Registered
<b>SIC Code:</b>				<b>Co Admin:</b>	
<b>SIC Description:</b>				<b>Choice of Contact:</b>	
<b>Approval Years:</b>	As of Dec 2018			<b>Phone No Admin:</b>	
<b>PO Box No:</b>				<b>Contam. Facility:</b>	

Map Key	Number of Records	Direction/ Distance (m)	Elev/Diff (m)	Site	DB
Country: Canada		MHSW Facility:			
<u>Detail(s)</u>					
Waste Class: 312 P					
Waste Class Desc: Pathological wastes					

<a href="#">4</a>	23 of 34	NE/69.9	89.8 / -0.03	QUALITY CLEANERS 1160 BEAVERWOOD ROAD OTTAWA ON K4M 1A2	GEN
Generator No: ON1250600		Status: Registered			
SIC Code:		Co Admin:			
SIC Description:		Choice of Contact:			
Approval Years: As of Dec 2018		Phone No Admin:			
PO Box No:		Contam. Facility:			
Country: Canada		MHSW Facility:			

<u>Detail(s)</u>					
Waste Class: 241 H					
Waste Class Desc: Halogenated solvents and residues					

<a href="#">4</a>	24 of 34	NE/69.9	89.8 / -0.03	LOBLAWS INC. O/A MANOTICK YOUR INDEPENDENT GROCER 1160 BEAVERWOOD RD MANOTICK ON K4M1A5	PES
Detail Licence No:		Operator Box:			
Licence No: 18426		Operator Class:			
Status:		Operator No:			
Approval Date:		Operator Type:			
Report Source: Legacy Licenses (Excluding TS)		Oper Area Code: 613			
Licence Type: Limited Vendor		Oper Phone No: 6922828			
Licence Type Code: 23		Operator Ext:			
Licence Class: 01		Operator Lot:			
Licence Control:		Oper Concession:			
Latitude:		Operator Region:			
Longitude:		Operator District:			
Lot:		Operator County:			
Concession:		Op Municipality:			
Region:		Post Office Box:			
District:		MOE District:			
County:		SWP Area Name:			
Trade Name:					
PDF URL:					
PDF Site Location:					

<a href="#">4</a>	25 of 34	NE/69.9	89.8 / -0.03	Quality Cleaners 1160 Beaverwook Rd Manotick ON K4M1A2	CDRY
Legal Name of Company:					
Region:					
<u>Contact Info (2016)</u>					
Postal Address: 1160 Beaverwook Rd					
Postal City: Manotick					
Postal Province: ON					



<b>Map Key</b>	<b>Number of Records</b>	<b>Direction/ Distance (m)</b>	<b>Elev/Diff (m)</b>	<b>Site</b>	<b>DB</b>
<b>Postal Postal Code:</b>		K4M1A2			
<b>Telephone No:</b>					
<b>Fax No:</b>					
<b>Email Address:</b>					
<b><u>Waste Quantity by Year</u></b>					
<b>Reporting Year:</b>		2016			
<b>Quantity of PERC (kg):</b>		87.48			
<b>Total Waste Water (kg):</b>		0			
<b>Total Waste Water (L):</b>		0			
<b>Total Residue (kg):</b>		0			
<b>Total Residue (L):</b>		0			
<b>Total Mix (kg):</b>		0			
<b>Total Mix (L):</b>		0			
<b>Request for Confidentiality:</b>		No			
<b>Reason for Confidentiality:</b>					
<b>Reporting Year:</b>		2015			
<b>Quantity of PERC (kg):</b>		349.92			
<b>Total Waste Water (kg):</b>		0			
<b>Total Waste Water (L):</b>		-			
<b>Total Residue (kg):</b>		-			
<b>Total Residue (L):</b>		205			
<b>Total Mix (kg):</b>		0			
<b>Total Mix (L):</b>		-			
<b>Request for Confidentiality:</b>		No			
<b>Reason for Confidentiality:</b>					
<b>Reporting Year:</b>		2012			
<b>Quantity of PERC (kg):</b>		87.48			
<b>Total Waste Water (kg):</b>		280			
<b>Total Waste Water (L):</b>		-			
<b>Total Residue (kg):</b>		0			
<b>Total Residue (L):</b>		-			
<b>Total Mix (kg):</b>		0			
<b>Total Mix (L):</b>		-			
<b>Request for Confidentiality:</b>		No			
<b>Reason for Confidentiality:</b>					
<b>Reporting Year:</b>		2011			
<b>Quantity of PERC (kg):</b>		129.6			
<b>Total Waste Water (kg):</b>		-			
<b>Total Waste Water (L):</b>		-			
<b>Total Residue (kg):</b>		-			
<b>Total Residue (L):</b>		-			
<b>Total Mix (kg):</b>		-			
<b>Total Mix (L):</b>		-			
<b>Request for Confidentiality:</b>		No			
<b>Reason for Confidentiality:</b>					
<b>Reporting Year:</b>		2007			
<b>Quantity of PERC (kg):</b>		64.8			
<b>Total Waste Water (kg):</b>		0			
<b>Total Waste Water (L):</b>		-			
<b>Total Residue (kg):</b>		0			
<b>Total Residue (L):</b>		-			
<b>Total Mix (kg):</b>		410			
<b>Total Mix (L):</b>		-			
<b>Request for Confidentiality:</b>		No			
<b>Reason for Confidentiality:</b>		N/A			
<b>Reporting Year:</b>		2006			
<b>Quantity of PERC (kg):</b>		89			
<b>Total Waste Water (kg):</b>		561.7			

Map Key	Number of Records	Direction/ Distance (m)	Elev/Diff (m)	Site	DB
<b>Total Waste Water (L):</b> - <b>Total Residue (kg):</b> 0 <b>Total Residue (L):</b> - <b>Total Mix (kg):</b> 0 <b>Total Mix (L):</b> - <b>Request for Confidentiality:</b> No <b>Reason for Confidentiality:</b> N/A  <b>Reporting Year:</b> 2005 <b>Quantity of PERC (kg):</b> 194.4 <b>Total Waste Water (kg):</b> 205 <b>Total Waste Water (L):</b> - <b>Total Residue (kg):</b> 280 <b>Total Residue (L):</b> - <b>Total Mix (kg):</b> 0 <b>Total Mix (L):</b> - <b>Request for Confidentiality:</b> No <b>Reason for Confidentiality:</b> N/A  <b>Reporting Year:</b> 2004 <b>Quantity of PERC (kg):</b> 259.2 <b>Total Waste Water (kg):</b> - <b>Total Waste Water (L):</b> - <b>Total Residue (kg):</b> - <b>Total Residue (L):</b> - <b>Total Mix (kg):</b> - <b>Total Mix (L):</b> - <b>Request for Confidentiality:</b> No <b>Reason for Confidentiality:</b> N/A					
<u>4</u>	26 of 34	NE/69.9	89.8 / -0.03	Quality Cleaners 1160 Beaverwood Rd Manotick ON K4M1A2	CDRY
<b>Legal Name of Company:</b> <b>Region:</b>  <u>Waste Quantity by Year</u>  <b>Reporting Year:</b> 2018 <b>Quantity of PERC (kg):</b> 0 <b>Total Waste Water (kg):</b> 0 <b>Total Waste Water (L):</b> 0 <b>Total Residue (kg):</b> 0 <b>Total Residue (L):</b> 0 <b>Total Mix (kg):</b> 0 <b>Total Mix (L):</b> 0 <b>Request for Confidentiality:</b> No <b>Reason for Confidentiality:</b>					

<u>4</u>	27 of 34	NE/69.9	89.8 / -0.03	ROBINSON'S FOODMARKETS INC 1160 BEAVERWOOD RD MANOTICK ON K4M1A5	PES
<b>Detail Licence No:</b> <b>Licence No:</b> 10715 <b>Status:</b> <b>Approval Date:</b> <b>Report Source:</b> Legacy Licenses (Excluding TS) <b>Licence Type:</b> Retail Vendor Class 03 <b>Licence Type Code:</b> 21 <b>Licence Class:</b> 03 <b>Licence Control:</b>					
<b>Operator Box:</b> 517 <b>Operator Class:</b> <b>Operator No:</b> <b>Operator Type:</b> <b>Oper Area Code:</b> 613 <b>Oper Phone No:</b> 6922828 <b>Operator Ext:</b> <b>Operator Lot:</b> <b>Oper Concession:</b>					

Map Key	Number of Records	Direction/ Distance (m)	Elev/Diff (m)	Site	DB
<b>Latitude:</b> <b>Longitude:</b> <b>Lot:</b> <b>Concession:</b> <b>Region:</b> <b>District:</b> <b>County:</b> <b>Trade Name:</b> <b>PDF URL:</b> <b>PDF Site Location:</b>				<b>Operator Region:</b> <b>Operator District:</b> <b>Operator County:</b> <b>Op Municipality:</b> <b>Post Office Box:</b> <b>MOE District:</b> <b>SWP Area Name:</b>	

<a href="#">4</a>	28 of 34	NE/69.9	89.8 / -0.03	2626693 ONTARIO INC. O/A MCDONOUGH'S YOUR INDEPENDENT GROCER 1160 BEAVERWOOD RD. MANOTICK ON	PES
<b>Detail Licence No:</b> <b>Licence No:</b> <b>Status:</b> <b>Approval Date:</b> <b>Report Source:</b> <b>Licence Type:</b> <b>Licence Type Code:</b> <b>Licence Class:</b> <b>Licence Control:</b> <b>Latitude:</b> <b>Longitude:</b> <b>Lot:</b> <b>Concession:</b> <b>Region:</b> <b>District:</b> <b>County:</b> <b>Trade Name:</b> <b>PDF URL:</b> <b>PDF Site Location:</b>	18624	Legacy Licenses (Excluding TS) Limited Vendor		<b>Operator Box:</b> <b>Operator Class:</b> <b>Operator No:</b> <b>Operator Type:</b> <b>Oper Area Code:</b> <b>Oper Phone No:</b> <b>Operator Ext:</b> <b>Operator Lot:</b> <b>Oper Concession:</b> <b>Operator Region:</b> <b>Operator District:</b> <b>Operator County:</b> <b>Op Municipality:</b> <b>Post Office Box:</b> <b>MOE District:</b> <b>SWP Area Name:</b>	613 6922828

<a href="#">4</a>	29 of 34	NE/69.9	89.8 / -0.03	Rexall Pharmacy Group Ltd. 1160 Beaverwood Rd Manotick ON K4M 1A3	GEN
<b>Generator No:</b> <b>SIC Code:</b> <b>SIC Description:</b> <b>Approval Years:</b> <b>PO Box No:</b> <b>Country:</b>	ON2849411	As of Jul 2020	Canada	<b>Status:</b> <b>Co Admin:</b> <b>Choice of Contact:</b> <b>Phone No Admin:</b> <b>Contam. Facility:</b> <b>MHSW Facility:</b>	Registered
<b><u>Detail(s)</u></b>					
<b>Waste Class:</b> <b>Waste Class Desc:</b>	261 A	Pharmaceuticals			
<b>Waste Class:</b> <b>Waste Class Desc:</b>	312 P	Pathological wastes			

<a href="#">4</a>	30 of 34	NE/69.9	89.8 / -0.03	Caremedics Manotick Inc. 1160 Beaverwood Road unit 2 Manotick ON K4M 1A3	GEN
<b>Generator No:</b> <b>SIC Code:</b>	ON2574199			<b>Status:</b> <b>Co Admin:</b>	Registered

Map Key	Number of Records	Direction/ Distance (m)	Elev/Diff (m)	Site	DB
<b>SIC Description:</b> <b>Approval Years:</b> As of Jul 2020 <b>PO Box No:</b> <b>Country:</b> Canada				<b>Choice of Contact:</b> <b>Phone No Admin:</b> <b>Contam. Facility:</b> <b>MHSW Facility:</b>	
<b><u>Detail(s)</u></b>					
<b>Waste Class:</b> <b>Waste Class Desc:</b>		312 P Pathological wastes			
<a href="#">4</a>	31 of 34	NE/69.9	89.8 / -0.03	<b>QUALITY CLEANERS</b> <b>1160 BEAVERWOOD ROAD</b> <b>OTTAWA ON K4M 1A2</b>	GEN
<b>Generator No:</b> ON1250600 <b>SIC Code:</b> <b>SIC Description:</b> <b>Approval Years:</b> As of Oct 2019 <b>PO Box No:</b> <b>Country:</b> Canada				<b>Status:</b> Registered <b>Co Admin:</b> <b>Choice of Contact:</b> <b>Phone No Admin:</b> <b>Contam. Facility:</b> <b>MHSW Facility:</b>	
<b><u>Detail(s)</u></b>					
<b>Waste Class:</b> <b>Waste Class Desc:</b>		241 H Halogenated solvents and residues			
<a href="#">4</a>	32 of 34	NE/69.9	89.8 / -0.03	<b>Caremedics Manotick Inc.</b> <b>1160 Beaverwood Road unit 2</b> <b>Manotick ON K4M 1A3</b>	GEN
<b>Generator No:</b> ON2574199 <b>SIC Code:</b> <b>SIC Description:</b> <b>Approval Years:</b> As of Nov 2021 <b>PO Box No:</b> <b>Country:</b> Canada				<b>Status:</b> Registered <b>Co Admin:</b> <b>Choice of Contact:</b> <b>Phone No Admin:</b> <b>Contam. Facility:</b> <b>MHSW Facility:</b>	
<b><u>Detail(s)</u></b>					
<b>Waste Class:</b> <b>Waste Class Desc:</b>		312 P Pathological wastes			
<a href="#">4</a>	33 of 34	NE/69.9	89.8 / -0.03	<b>Rexall Pharmacy Group Ltd.</b> <b>1160 Beaverwood Rd</b> <b>Manotick ON K4M 1A3</b>	GEN
<b>Generator No:</b> ON2849411 <b>SIC Code:</b> <b>SIC Description:</b> <b>Approval Years:</b> As of Nov 2021 <b>PO Box No:</b> <b>Country:</b> Canada				<b>Status:</b> Registered <b>Co Admin:</b> <b>Choice of Contact:</b> <b>Phone No Admin:</b> <b>Contam. Facility:</b> <b>MHSW Facility:</b>	
<b><u>Detail(s)</u></b>					
<b>Waste Class:</b> <b>Waste Class Desc:</b>		312 P Pathological wastes			
<b>Waste Class:</b> <b>Waste Class Desc:</b>		261 A Pharmaceuticals			

Map Key	Number of Records	Direction/ Distance (m)	Elev/Diff (m)	Site	DB
<a href="#">4</a>	34 of 34	NE/69.9	89.8 / -0.03	QUALITY CLEANERS 1160 BEAVERWOOD ROAD OTTAWA ON K4M 1A2	GEN
<b>Generator No:</b>	ON1250600			<b>Status:</b> Registered	
<b>SIC Code:</b>				<b>Co Admin:</b>	
<b>SIC Description:</b>				<b>Choice of Contact:</b>	
<b>Approval Years:</b>	As of Nov 2021			<b>Phone No Admin:</b>	
<b>PO Box No:</b>				<b>Contam. Facility:</b>	
<b>Country:</b>	Canada			<b>MHSW Facility:</b>	
<b><u>Detail(s)</u></b>					
<b>Waste Class:</b>	241 H				
<b>Waste Class Desc:</b>	Halogenated solvents and residues				
<a href="#">5</a>	1 of 8	N/75.8	88.9 / -1.00	MANOTICK HARDWARE LIMITED 1166 BEAVERWOOD RD, PO BOX 970 MANOTICK ON K4M1A8	PES
<b>Detail Licence No:</b>				<b>Operator Box:</b>	
<b>Licence No:</b>				<b>Operator Class:</b>	
<b>Status:</b>				<b>Operator No:</b>	
<b>Approval Date:</b>				<b>Operator Type:</b> Vendor	
<b>Report Source:</b>				<b>Oper Area Code:</b>	
<b>Licence Type:</b>				<b>Oper Phone No:</b>	
<b>Licence Type Code:</b>				<b>Operator Ext:</b>	
<b>Licence Class:</b>				<b>Operator Lot:</b>	
<b>Licence Control:</b>				<b>Oper Concession:</b>	
<b>Latitude:</b>				<b>Operator Region:</b>	
<b>Longitude:</b>				<b>Operator District:</b>	
<b>Lot:</b>				<b>Operator County:</b>	
<b>Concession:</b>				<b>Op Municipality:</b>	
<b>Region:</b>				<b>Post Office Box:</b>	
<b>District:</b>				<b>MOE District:</b>	
<b>County:</b>				<b>SWP Area Name:</b>	
<b>Trade Name:</b>					
<b>PDF URL:</b>					
<b>PDF Site Location:</b>					
<a href="#">5</a>	2 of 8	N/75.8	88.9 / -1.00	1160D Beaverwood Drive, Manotick ON	INC
<b>Incident No:</b>	441918			<b>Any Health Impact:</b>	
<b>Incident ID:</b>	2593728			<b>Any Enviro Impact:</b>	
<b>Instance No:</b>				<b>Service Interrupted:</b>	
<b>Status Code:</b>	Causal Analysis Complete			<b>Was Prop Damaged:</b>	
<b>Attribute Category:</b>	FS-Incident			<b>Reside App. Type:</b>	
<b>Context:</b>				<b>Commer App. Type:</b>	
<b>Date of Occurrence:</b>				<b>Indus App. Type:</b>	
<b>Time of Occurrence:</b>				<b>Institut App. Type:</b>	
<b>Incident Created On:</b>				<b>Venting Type:</b>	
<b>Instance Creation Dt:</b>				<b>Vent Conn Mater:</b>	
<b>Instance Install Dt:</b>				<b>Vent Chimney Mater:</b>	
<b>Occur Insp Start Date:</b>				<b>Pipeline Type:</b> Service / Riser Distribution Pipeline	
<b>Approx Quant Rel:</b>				<b>Pipeline Involved:</b>	
<b>Tank Capacity:</b>				<b>Pipe Material:</b> Plastic	
<b>Fuels Occur Type:</b>				<b>Depth Ground Cover:</b> 0.8	
<b>Fuel Type Involved:</b>				<b>Regulator Location:</b> Outside	
<b>Enforcement Policy:</b>				<b>Regulator Type:</b> Service Regulator (up to 60 psi intake)	
<b>Prc Escalation Req:</b>				<b>Operation Pressure:</b> 65	

Map Key	Number of Records	Direction/ Distance (m)	Elev/Diff (m)	Site	DB
				<b>Liquid Prop Make:</b> <b>Liquid Prop Model:</b> <b>Liquid Prop Serial No:</b> <b>Liquid Prop Notes:</b> <b>Equipment Type:</b> <b>Equipment Model:</b> <b>Serial No:</b> <b>Cylinder Capacity:</b> <b>Cylinder Cap Units:</b> <b>Cylinder Mat Type:</b> <b>Near Body of Water:</b>	
				<b>Tank Material Type:</b> <b>Tank Storage Type:</b> <b>Tank Location Type:</b> <b>Pump Flow Rate Cap:</b> <b>Task No:</b> <b>Notes:</b> <b>Drainage System:</b> <b>Sub Surface Contam.:</b> <b>Aff Prop Use Water:</b> <b>Contam. Migrated:</b> <b>Contact Natural Env:</b> <b>Incident Location:</b> <b>Occurrence Narrative:</b> <b>Operation Type Involved:</b> <b>Item:</b> <b>Item Description:</b> <b>Device Installed Location:</b>	

1160D Beaverwood Drive, Manotick - 1 1/4" Pipeline Hit  
1.25" main.

<u>5</u>	3 of 8	N/75.8	88.9 / -1.00	1166 EASTMAN AVENUE, MANOTICK ON	PINC
				<b>Incident Id:</b> 2682946 <b>Incident No:</b> 526546 <b>Incident Reported Dt:</b> <b>Type:</b> FS-Pipeline Incident <b>Status Code:</b> Pipeline Damage Reason Est <b>Tank Status:</b> RC Established <b>Task No:</b> 3217659 <b>Spills Action Centre:</b> N/A <b>Fuel Type:</b> Natural Gas <b>Fuel Occurrence Tp:</b> Pipeline Strike <b>Date of Occurrence:</b> 1/13/2011 0:00 <b>Occurrence Start Dt:</b> 2011/06/13 <b>Depth:</b> 37 <b>Customer Acct Name:</b> <b>Incident Address:</b> <b>Operation Type:</b> Construction Site (pipeline strike) <b>Pipeline Type:</b> Service / Riser Distribution Pipeline <b>Regulator Type:</b> Service Regulator (up to 60 psi intake) <b>Summary:</b> 1166 EASTMAN AVENUE, MANOTICK - 1" PIPELINE HIT <b>Reported By:</b> JEFF STILES - ENBRIDGE OTTAWA <b>Affiliation:</b> Industry Stakeholder (Licensee/Registration/Certificate Holder, Facility Owner, etc.) <b>Occurrence Desc:</b> sewer work <b>Damage Reason:</b> Excavation practices not sufficient <b>Notes:</b> Outside Dig Area	
				<b>Pipe Material:</b> Plastic <b>Fuel Category:</b> Natural Gas <b>Health Impact:</b> No <b>Environment Impact:</b> No <b>Property Damage:</b> Yes <b>Service Interrupt:</b> Yes <b>Enforce Policy:</b> Yes <b>Public Relation:</b> No <b>Pipeline System:</b> Transmission pipeline <b>PSIG:</b> 53 <b>Attribute Category:</b> FS-Perform P-line Inc Invest <b>Regulator Location:</b> Outside <b>Method Details:</b> E-mail	

<u>5</u>	4 of 8	N/75.8	88.9 / -1.00	MANOTICK HARDWARE LIMITED 1166 BEAVERWOOD RD, PO BOX 970 MANOTICK ON K4M 1A8	PES
				<b>Detail Licence No:</b> <b>Licence No:</b> <b>Status:</b> <b>Approval Date:</b> <b>Report Source:</b> <b>Licence Type:</b> Vendor <b>Licence Type Code:</b> <b>Licence Class:</b> <b>Licence Control:</b> <b>Latitude:</b> <b>Longitude:</b> <b>Lot:</b>	
				<b>Operator Box:</b> <b>Operator Class:</b> <b>Operator No:</b> <b>Operator Type:</b> <b>Oper Area Code:</b> <b>Oper Phone No:</b> <b>Operator Ext:</b> <b>Operator Lot:</b> <b>Oper Concession:</b> <b>Operator Region:</b> <b>Operator District:</b> <b>Operator County:</b>	

Map Key	Number of Records	Direction/ Distance (m)	Elev/Diff (m)	Site	DB
<b>Concession:</b> <b>Region:</b> <b>District:</b> <b>County:</b> <b>Trade Name:</b> <b>PDF URL:</b> <b>PDF Site Location:</b>				<b>Op Municipality:</b> <b>Post Office Box:</b> <b>MOE District:</b> <b>SWP Area Name:</b>	
<a href="#">5</a>	5 of 8	N/75.8	88.9 / -1.00	<b>2485368 ONTARIO INC O/A MANOTICK HOME            HARDWARE            1166 BEAVERWOOD RD            MANOTICK ON K4M1A8</b>	<b>PES</b>
<b>Detail Licence No:</b> <b>Licence No:</b> 17755 <b>Status:</b> <b>Approval Date:</b> <b>Report Source:</b> Legacy Licenses (Excluding TS) <b>Licence Type:</b> Limited Vendor <b>Licence Type Code:</b> 23 <b>Licence Class:</b> 01 <b>Licence Control:</b> <b>Latitude:</b> <b>Longitude:</b> <b>Lot:</b> <b>Concession:</b> <b>Region:</b> <b>District:</b> <b>County:</b> <b>Trade Name:</b> <b>PDF URL:</b> <b>PDF Site Location:</b>				<b>Operator Box:</b> <b>Operator Class:</b> <b>Operator No:</b> <b>Operator Type:</b> <b>Oper Area Code:</b> 613 <b>Oper Phone No:</b> 6923591 <b>Operator Ext:</b> <b>Operator Lot:</b> <b>Oper Concession:</b> <b>Operator Region:</b> <b>Operator District:</b> <b>Operator County:</b> <b>Op Municipality:</b> <b>Post Office Box:</b> <b>MOE District:</b> <b>SWP Area Name:</b>	
<a href="#">5</a>	6 of 8	N/75.8	88.9 / -1.00	<b>1799598 ONTARIO LIMITED O/A MANOTICK            HOME HARDWARE            1166 BEAVERWOOD RD, PO BOX 970            MANOTICK ON K4M1A8</b>	<b>PES</b>
<b>Detail Licence No:</b> <b>Licence No:</b> 05505 <b>Status:</b> <b>Approval Date:</b> <b>Report Source:</b> Legacy Licenses (Excluding TS) <b>Licence Type:</b> Limited Vendor <b>Licence Type Code:</b> 23 <b>Licence Class:</b> 01 <b>Licence Control:</b> 0 <b>Latitude:</b> <b>Longitude:</b> <b>Lot:</b> <b>Concession:</b> <b>Region:</b> 4 <b>District:</b> 2 <b>County:</b> 15 <b>Trade Name:</b> <b>PDF URL:</b> <b>PDF Site Location:</b>				<b>Operator Box:</b> <b>Operator Class:</b> <b>Operator No:</b> <b>Operator Type:</b> <b>Oper Area Code:</b> 613 <b>Oper Phone No:</b> 6923591 <b>Operator Ext:</b> <b>Operator Lot:</b> <b>Oper Concession:</b> <b>Operator Region:</b> 4 <b>Operator District:</b> 2 <b>Operator County:</b> 15 <b>Op Municipality:</b> <b>Post Office Box:</b> <b>MOE District:</b> <b>SWP Area Name:</b>	
<a href="#">5</a>	7 of 8	N/75.8	88.9 / -1.00	<b>1799598 ONTARIO LIMITED O/A MANOTICK            HOME HARDWARE</b>	<b>PES</b>

Map Key	Number of Records	Direction/ Distance (m)	Elev/Diff (m)	Site	DB
				1166 BEAVERWOOD RD, PO BOX 970 MANOTICK ON K4M1A8	
<b>Detail Licence No:</b>				<b>Operator Box:</b>	
<b>Licence No:</b>	05505			<b>Operator Class:</b>	
<b>Status:</b>				<b>Operator No:</b>	
<b>Approval Date:</b>				<b>Operator Type:</b>	
<b>Report Source:</b>	Legacy Licenses (Excluding TS)			<b>Oper Area Code:</b>	613
<b>Licence Type:</b>	Retail Vendor Class 03			<b>Oper Phone No:</b>	6923591
<b>Licence Type Code:</b>	21			<b>Operator Ext:</b>	
<b>Licence Class:</b>	03			<b>Operator Lot:</b>	
<b>Licence Control:</b>				<b>Oper Concession:</b>	
<b>Latitude:</b>				<b>Operator Region:</b>	
<b>Longitude:</b>				<b>Operator District:</b>	
<b>Lot:</b>				<b>Operator County:</b>	
<b>Concession:</b>				<b>Op Municipality:</b>	
<b>Region:</b>				<b>Post Office Box:</b>	
<b>District:</b>				<b>MOE District:</b>	
<b>County:</b>				<b>SWP Area Name:</b>	
<b>Trade Name:</b>					
<b>PDF URL:</b>					
<b>PDF Site Location:</b>					

<u>5</u>	8 of 8	N/75.8	88.9 / -1.00	2485368 ONTARIO INC. 1166 Beaverwood RD Manotick ON K4M 1A8	PES
<b>Detail Licence No:</b>				<b>Operator Box:</b>	
<b>Licence No:</b>	L-232-1110378933			<b>Operator Class:</b>	
<b>Status:</b>	Active			<b>Operator No:</b>	
<b>Approval Date:</b>	2020-11-03			<b>Operator Type:</b>	
<b>Report Source:</b>	PEST-Limited Vendor			<b>Oper Area Code:</b>	
<b>Licence Type:</b>	Limited Vendor			<b>Oper Phone No:</b>	
<b>Licence Type Code:</b>				<b>Operator Ext:</b>	
<b>Licence Class:</b>				<b>Operator Lot:</b>	
<b>Licence Control:</b>				<b>Oper Concession:</b>	
<b>Latitude:</b>	45.22305556			<b>Operator Region:</b>	
<b>Longitude:</b>	-75.68444444			<b>Operator District:</b>	
<b>Lot:</b>				<b>Operator County:</b>	
<b>Concession:</b>				<b>Op Municipality:</b>	
<b>Region:</b>				<b>Post Office Box:</b>	
<b>District:</b>				<b>MOE District:</b>	Ottawa
<b>County:</b>				<b>SWP Area Name:</b>	Rideau Valley
<b>Trade Name:</b>					
<b>PDF URL:</b>	<a href="http://www.accessenvironment.ene.gov.on.ca/AEWeb/ae/ViewDocument.action?documentRefID=2300080">http://www.accessenvironment.ene.gov.on.ca/AEWeb/ae/ViewDocument.action?documentRefID=2300080</a>				
<b>PDF Site Location:</b>					

<u>6</u>	1 of 10	WNW/76.4	90.2 / 0.31	5572 Doctor Leach Drive, Manotick Ottawa ON K4M 1C8	SPL
<b>Ref No:</b>	4041-A58RMQ			<b>Discharger Report:</b>	
<b>Site No:</b>	NA			<b>Material Group:</b>	
<b>Incident Dt:</b>	12/15/2015			<b>Health/Env Conseq:</b>	
<b>Year:</b>				<b>Client Type:</b>	
<b>Incident Cause:</b>				<b>Sector Type:</b>	Miscellaneous Communal
<b>Incident Event:</b>				<b>Agency Involved:</b>	
<b>Contaminant Code:</b>	35			<b>Nearest Watercourse:</b>	
<b>Contaminant Name:</b>	NATURAL GAS (METHANE)			<b>Site Address:</b>	5572 Doctor Leach Drive, Manotick
<b>Contaminant Limit 1:</b>				<b>Site District Office:</b>	
<b>Contam Limit Freq 1:</b>				<b>Site Postal Code:</b>	K4M 1C8
<b>Contaminant UN No 1:</b>				<b>Site Region:</b>	Ottawa
<b>Environment Impact:</b>				<b>Site Municipality:</b>	Ottawa



Map Key	Number of Records	Direction/ Distance (m)	Elev/Diff (m)	Site	DB
<b>Nature of Impact:</b> <b>Receiving Medium:</b> <b>Receiving Env:</b> <b>MOE Response:</b> No <b>Dt MOE Arvl on Scn:</b> 12/15/2015 <b>MOE Reported Dt:</b> <b>Dt Document Closed:</b>				<b>Site Lot:</b> <b>Site Conc:</b> <b>Northing:</b> <b>Easting:</b> <b>Site Geo Ref Accu:</b> <b>Site Map Datum:</b> <b>SAC Action Class:</b> TSSA - Fuel Safety Branch - Hydrocarbon Fuel Release/Spill	
<b>Incident Reason:</b> Operator/Human Error <b>Site Name:</b> Manotick Arena & Community Centre<UNOFFICIAL> <b>Site County/District:</b> <b>Site Geo Ref Meth:</b> <b>Incident Summary:</b> TSSA - Enbridge, 1 inch plastic line damage, made safe <b>Contaminant Qty:</b> 0 other - see incident description				<b>Source Type:</b>	

<u>6</u>	2 of 10	WNW/76.4	90.2 / 0.31	City of Ottawa 5572 Dr. Leach Drive Ottawa ON K4M 1C8	GEN
<b>Generator No:</b>	ON7586787	<b>SIC Code:</b>	913910	<b>Status:</b>	
<b>SIC Description:</b>	913910	<b>Co Admin:</b>	Barry W Reaney	<b>Choice of Contact:</b>	CO_ADMIN
<b>Approval Years:</b>	2016	<b>Phone No Admin:</b>	613-692-4772 Ext.	<b>Contam. Facility:</b>	No
<b>PO Box No:</b>		<b>MHSW Facility:</b>	No		
<b>Country:</b>	Canada				

Detail(s)

<b>Waste Class:</b>	252
<b>Waste Class Desc:</b>	WASTE OILS & LUBRICANTS
<b>Waste Class:</b>	251
<b>Waste Class Desc:</b>	OIL SKIMMINGS & SLUDGES
<b>Waste Class:</b>	112
<b>Waste Class Desc:</b>	ACID WASTE - HEAVY METALS
<b>Waste Class:</b>	145
<b>Waste Class Desc:</b>	PAINT/PIGMENT/COATING RESIDUES

<u>6</u>	3 of 10	WNW/76.4	90.2 / 0.31	City of Ottawa 5572 Dr. Leach Drive Ottawa ON K4M 1C8	GEN
<b>Generator No:</b>	ON7586787	<b>SIC Code:</b>	913910	<b>Status:</b>	
<b>SIC Description:</b>	913910	<b>Co Admin:</b>	Barry W Reaney	<b>Choice of Contact:</b>	CO_ADMIN
<b>Approval Years:</b>	2015	<b>Phone No Admin:</b>	613-692-4772 Ext.	<b>Contam. Facility:</b>	No
<b>PO Box No:</b>		<b>MHSW Facility:</b>	No		
<b>Country:</b>	Canada				

Detail(s)

<b>Waste Class:</b>	112
<b>Waste Class Desc:</b>	ACID WASTE - HEAVY METALS
<b>Waste Class:</b>	251
<b>Waste Class Desc:</b>	OIL SKIMMINGS & SLUDGES
<b>Waste Class:</b>	252
<b>Waste Class Desc:</b>	WASTE OILS & LUBRICANTS

Map Key	Number of Records	Direction/ Distance (m)	Elev/Diff (m)	Site	DB
<b>Waste Class:</b>		145			
<b>Waste Class Desc:</b>		PAINT/PIGMENT/COATING RESIDUES			
<u>6</u>	4 of 10	WNW/76.4	90.2 / 0.31	City of Ottawa 5572 Dr. Leach Drive Ottawa ON K4M 1C8	GEN
<b>Generator No:</b>	ON7586787			<b>Status:</b>	
<b>SIC Code:</b>	913910			<b>Co Admin:</b>	Barry W Reaney
<b>SIC Description:</b>	913910			<b>Choice of Contact:</b>	CO_ADMIN
<b>Approval Years:</b>	2014			<b>Phone No Admin:</b>	613-692-4772 Ext.
<b>PO Box No:</b>				<b>Contam. Facility:</b>	No
<b>Country:</b>	Canada			<b>MHSW Facility:</b>	No
<b><u>Detail(s)</u></b>					
<b>Waste Class:</b>		252			
<b>Waste Class Desc:</b>		WASTE OILS & LUBRICANTS			
<b>Waste Class:</b>		251			
<b>Waste Class Desc:</b>		OIL SKIMMINGS & SLUDGES			
<b>Waste Class:</b>		145			
<b>Waste Class Desc:</b>		PAINT/PIGMENT/COATING RESIDUES			
<b>Waste Class:</b>		112			
<b>Waste Class Desc:</b>		ACID WASTE - HEAVY METALS			
<u>6</u>	5 of 10	WNW/76.4	90.2 / 0.31	City of Ottawa 5572 Dr. Leach Drive Ottawa ON K4M 1C8	GEN
<b>Generator No:</b>	ON7586787			<b>Status:</b>	Registered
<b>SIC Code:</b>				<b>Co Admin:</b>	
<b>SIC Description:</b>				<b>Choice of Contact:</b>	
<b>Approval Years:</b>	As of Dec 2018			<b>Phone No Admin:</b>	
<b>PO Box No:</b>				<b>Contam. Facility:</b>	
<b>Country:</b>	Canada			<b>MHSW Facility:</b>	
<b><u>Detail(s)</u></b>					
<b>Waste Class:</b>		112 C			
<b>Waste Class Desc:</b>		Acid solutions - containing heavy metals			
<b>Waste Class:</b>		145 H			
<b>Waste Class Desc:</b>		Wastes from the use of pigments, coatings and paints			
<b>Waste Class:</b>		145 L			
<b>Waste Class Desc:</b>		Wastes from the use of pigments, coatings and paints			
<b>Waste Class:</b>		251 L			
<b>Waste Class Desc:</b>		Waste oils/sludges (petroleum based)			
<b>Waste Class:</b>		252 L			
<b>Waste Class Desc:</b>		Waste crankcase oils and lubricants			
<u>6</u>	6 of 10	WNW/76.4	90.2 / 0.31	Rideau Elevator Services Inc. 5572 DR LEACH DRIVE MANOTICK ON K4M 1C8	GEN
<b>Generator No:</b>	ON4519756			<b>Status:</b>	Registered
<b>SIC Code:</b>				<b>Co Admin:</b>	

Map Key	Number of Records	Direction/ Distance (m)	Elev/Diff (m)	Site	DB
<b>SIC Description:</b> <b>Approval Years:</b> As of Dec 2017 <b>PO Box No:</b> <b>Country:</b> Canada				<b>Choice of Contact:</b> <b>Phone No Admin:</b> <b>Contam. Facility:</b> <b>MHSW Facility:</b>	
<b><u>Detail(s)</u></b>					
<b>Waste Class:</b> <b>Waste Class Desc:</b>		251 L Waste oils/sludges (petroleum based)			
<u>6</u>	7 of 10	WNW/76.4	90.2 / 0.31	<b>City of Ottawa</b> <b>5572 Dr. Leach Drive</b> <b>Ottawa ON K4M 1C8</b>	GEN
<b>Generator No:</b> ON7586787 <b>SIC Code:</b> <b>SIC Description:</b> <b>Approval Years:</b> As of Jul 2020 <b>PO Box No:</b> <b>Country:</b> Canada				<b>Status:</b> Registered <b>Co Admin:</b> <b>Choice of Contact:</b> <b>Phone No Admin:</b> <b>Contam. Facility:</b> <b>MHSW Facility:</b>	
<b><u>Detail(s)</u></b>					
<b>Waste Class:</b> <b>Waste Class Desc:</b>		112 C Acid solutions - containing heavy metals			
<b>Waste Class:</b> <b>Waste Class Desc:</b>		251 L Waste oils/sludges (petroleum based)			
<b>Waste Class:</b> <b>Waste Class Desc:</b>		145 H Wastes from the use of pigments, coatings and paints			
<b>Waste Class:</b> <b>Waste Class Desc:</b>		252 L Waste crankcase oils and lubricants			
<b>Waste Class:</b> <b>Waste Class Desc:</b>		145 L Wastes from the use of pigments, coatings and paints			
<u>6</u>	8 of 10	WNW/76.4	90.2 / 0.31	<b>City of Ottawa</b> <b>5572 Dr Leach Dr</b> <b>Manotick ON K4M 1C8</b>	GEN
<b>Generator No:</b> ON7572788 <b>SIC Code:</b> <b>SIC Description:</b> <b>Approval Years:</b> As of Jul 2020 <b>PO Box No:</b> <b>Country:</b> Canada				<b>Status:</b> Registered <b>Co Admin:</b> <b>Choice of Contact:</b> <b>Phone No Admin:</b> <b>Contam. Facility:</b> <b>MHSW Facility:</b>	
<b><u>Detail(s)</u></b>					
<b>Waste Class:</b> <b>Waste Class Desc:</b>		221 L Light fuels			
<u>6</u>	9 of 10	WNW/76.4	90.2 / 0.31	<b>City of Ottawa</b> <b>5572 Dr. Leach Drive</b> <b>Ottawa ON K4M 1C8</b>	GEN
<b>Generator No:</b> ON7586787 <b>SIC Code:</b> <b>SIC Description:</b>				<b>Status:</b> Registered <b>Co Admin:</b> <b>Choice of Contact:</b>	

Map Key	Number of Records	Direction/ Distance (m)	Elev/Diff (m)	Site	DB
<b>Approval Years:</b> <b>PO Box No:</b> <b>Country:</b>	As of Nov 2021 Canada			<b>Phone No Admin:</b> <b>Contam. Facility:</b> <b>MHSW Facility:</b>	
<b><u>Detail(s)</u></b>					
<b>Waste Class:</b> <b>Waste Class Desc:</b>	252 L Waste crankcase oils and lubricants				
<b>Waste Class:</b> <b>Waste Class Desc:</b>	331 I Waste compressed gases including cylinders				
<b>Waste Class:</b> <b>Waste Class Desc:</b>	148 C Misc. wastes and inorganic chemicals				
<b>Waste Class:</b> <b>Waste Class Desc:</b>	263 I Misc. waste organic chemicals				
<b>Waste Class:</b> <b>Waste Class Desc:</b>	112 C Acid solutions - containing heavy metals				
<b>Waste Class:</b> <b>Waste Class Desc:</b>	145 L Wastes from the use of pigments, coatings and paints				
<b>Waste Class:</b> <b>Waste Class Desc:</b>	269 L Organic non-halogenated pesticide and herbicide wastes				
<b>Waste Class:</b> <b>Waste Class Desc:</b>	251 L Waste oils/sludges (petroleum based)				
<b>Waste Class:</b> <b>Waste Class Desc:</b>	263 L Misc. waste organic chemicals				
<b>Waste Class:</b> <b>Waste Class Desc:</b>	145 H Wastes from the use of pigments, coatings and paints				

<b><u>6</u></b>	10 of 10	<b>WNW/76.4</b>	<b>90.2 / 0.31</b>	<b>City of Ottawa</b> <b>5572 Dr Leach Dr</b> <b>Manotick ON K4M 1C8</b>	<b>GEN</b>
<b>Generator No:</b> <b>SIC Code:</b> <b>SIC Description:</b> <b>Approval Years:</b> <b>PO Box No:</b> <b>Country:</b>	ON7572788   As of Jan 2021 Canada			<b>Status:</b> <b>Co Admin:</b> <b>Choice of Contact:</b> <b>Phone No Admin:</b> <b>Contam. Facility:</b> <b>MHSW Facility:</b>	Registered

<b><u>Detail(s)</u></b>					
<b>Waste Class:</b> <b>Waste Class Desc:</b>	221 L Light fuels				

<b><u>7</u></b>	1 of 2	<b>WNW/83.1</b>	<b>89.9 / 0.06</b>	<b>City of Ottawa</b> <b>Ottawa ON K1J 1A6</b>	<b>ECA</b>
<b>Approval No:</b> <b>Approval Date:</b> <b>Status:</b> <b>Record Type:</b> <b>Link Source:</b> <b>SWP Area Name:</b> <b>Approval Type:</b>	0176-5VSPB5 2004-04-27 Approved ECA IDS Rideau Valley ECA-MUNICIPAL AND PRIVATE SEWAGE WORKS			<b>MOE District:</b> <b>City:</b> <b>Longitude:</b> <b>Latitude:</b> <b>Geometry X:</b> <b>Geometry Y:</b>	Ottawa  -75.6859 45.222485

Map Key	Number of Records	Direction/ Distance (m)	Elev/Diff (m)	Site	DB
<b>Project Type:</b>		MUNICIPAL AND PRIVATE SEWAGE WORKS			
<b>Business Name:</b>		City of Ottawa			
<b>Address:</b>					
<b>Full Address:</b>					
<b>Full PDF Link:</b>		<a href="https://www.accessenvironment.ene.gov.on.ca/instruments/6462-5TESLF-14.pdf">https://www.accessenvironment.ene.gov.on.ca/instruments/6462-5TESLF-14.pdf</a>			
<b>PDF Site Location:</b>					

<a href="#">7</a>	2 of 2	WNW/83.1	89.9 / 0.06	City of Ottawa Ottawa ON	ECA
<b>Approval No:</b>		0931-5LGSQC		<b>MOE District:</b> Ottawa	
<b>Approval Date:</b>		2003-04-29		<b>City:</b>	
<b>Status:</b>		Approved		<b>Longitude:</b> -75.6859	
<b>Record Type:</b>		ECA		<b>Latitude:</b> 45.222485	
<b>Link Source:</b>		IDS		<b>Geometry X:</b>	
<b>SWP Area Name:</b>		Rideau Valley		<b>Geometry Y:</b>	
<b>Approval Type:</b>		ECA-AIR			
<b>Project Type:</b>		AIR			
<b>Business Name:</b>		City of Ottawa			
<b>Address:</b>					
<b>Full Address:</b>					
<b>Full PDF Link:</b>		<a href="https://www.accessenvironment.ene.gov.on.ca/instruments/3495-5KQKBX-14.pdf">https://www.accessenvironment.ene.gov.on.ca/instruments/3495-5KQKBX-14.pdf</a>			
<b>PDF Site Location:</b>					

<a href="#">8</a>	1 of 1	WNW/116.1	89.8 / -0.08	lot 2 con A ON	WWIS
<b>Well ID:</b>		1515427		<b>Flowing (Y/N):</b>	
<b>Construction Date:</b>				<b>Flow Rate:</b>	
<b>Use 1st:</b>		Domestic		<b>Data Entry Status:</b>	
<b>Use 2nd:</b>		0		<b>Data Src:</b> 1	
<b>Final Well Status:</b>		Water Supply		<b>Date Received:</b> 08-Jul-1976 00:00:00	
<b>Water Type:</b>				<b>Selected Flag:</b> TRUE	
<b>Casing Material:</b>				<b>Abandonment Rec:</b>	
<b>Audit No:</b>				<b>Contractor:</b> 3644	
<b>Tag:</b>				<b>Form Version:</b> 1	
<b>Constructn Method:</b>				<b>Owner:</b>	
<b>Elevation (m):</b>				<b>County:</b> OTTAWA	
<b>Elevatn Reliabilty:</b>				<b>Lot:</b> 002	
<b>Depth to Bedrock:</b>				<b>Concession:</b> A	
<b>Well Depth:</b>				<b>Concession Name:</b> CON	
<b>Overburden/Bedrock:</b>				<b>Easting NAD83:</b>	
<b>Pump Rate:</b>				<b>Northing NAD83:</b>	
<b>Static Water Level:</b>				<b>Zone:</b>	
<b>Clear/Cloudy:</b>				<b>UTM Reliability:</b>	
<b>Municipality:</b>		NORTH GOWER TOWNSHIP			
<b>Site Info:</b>					
<b>PDF URL (Map):</b>		<a href="https://d2khazk8e83rdv.cloudfront.net/moe_mapping/downloads/2Water/Wells_pdfs/151\1515427.pdf">https://d2khazk8e83rdv.cloudfront.net/moe_mapping/downloads/2Water/Wells_pdfs/151\1515427.pdf</a>			

#### Additional Detail(s) (Map)

<b>Well Completed Date:</b>	1976/02/09
<b>Year Completed:</b>	1976
<b>Depth (m):</b>	16.4592
<b>Latitude:</b>	45.222726961382
<b>Longitude:</b>	-75.6861502530177
<b>Path:</b>	151\1515427.pdf

#### Bore Hole Information

Map Key	Number of Records	Direction/ Distance (m)	Elev/Diff (m)	Site	DB
<b>Bore Hole ID:</b>	10037374			<b>Elevation:</b>	
<b>DP2BR:</b>				<b>Elevrc:</b>	
<b>Spatial Status:</b>				<b>Zone:</b>	18
<b>Code OB:</b>				<b>East83:</b>	446130.80
<b>Code OB Desc:</b>				<b>North83:</b>	5007922.00
<b>Open Hole:</b>				<b>Org CS:</b>	
<b>Cluster Kind:</b>				<b>UTMRC:</b>	5
<b>Date Completed:</b>	09-Feb-1976 00:00:00			<b>UTMRC Desc:</b>	margin of error : 100 m - 300 m
<b>Remarks:</b>				<b>Location Method:</b>	p5
<b>Elevrc Desc:</b>					
<b>Location Source Date:</b>					
<b>Improvement Location Source:</b>					
<b>Improvement Location Method:</b>					
<b>Source Revision Comment:</b>					
<b>Supplier Comment:</b>					
<b><u>Overburden and Bedrock</u></b>					
<b><u>Materials Interval</u></b>					
<b>Formation ID:</b>	931029154				
<b>Layer:</b>	1				
<b>Color:</b>	2				
<b>General Color:</b>	GREY				
<b>Mat1:</b>	05				
<b>Most Common Material:</b>	CLAY				
<b>Mat2:</b>	11				
<b>Mat2 Desc:</b>	GRAVEL				
<b>Mat3:</b>					
<b>Mat3 Desc:</b>					
<b>Formation Top Depth:</b>	0.0				
<b>Formation End Depth:</b>	4.0				
<b>Formation End Depth UOM:</b>	ft				
<b><u>Overburden and Bedrock</u></b>					
<b><u>Materials Interval</u></b>					
<b>Formation ID:</b>	931029155				
<b>Layer:</b>	2				
<b>Color:</b>	2				
<b>General Color:</b>	GREY				
<b>Mat1:</b>	15				
<b>Most Common Material:</b>	LIMESTONE				
<b>Mat2:</b>					
<b>Mat2 Desc:</b>					
<b>Mat3:</b>					
<b>Mat3 Desc:</b>					
<b>Formation Top Depth:</b>	4.0				
<b>Formation End Depth:</b>	54.0				
<b>Formation End Depth UOM:</b>	ft				
<b><u>Method of Construction &amp; Well</u></b>					
<b><u>Use</u></b>					
<b>Method Construction ID:</b>	961515427				
<b>Method Construction Code:</b>	5				
<b>Method Construction:</b>	Air Percussion				
<b>Other Method Construction:</b>					
<b><u>Pipe Information</u></b>					
<b>Pipe ID:</b>	10585944				

<b>Map Key</b>	<b>Number of Records</b>	<b>Direction/ Distance (m)</b>	<b>Elev/Diff (m)</b>	<b>Site</b>	<b>DB</b>
<b>Casing No:</b>	1				
<b>Comment:</b>					
<b>Alt Name:</b>					
<b><u>Construction Record - Casing</u></b>					
<b>Casing ID:</b>	930065978				
<b>Layer:</b>	1				
<b>Material:</b>	1				
<b>Open Hole or Material:</b>	STEEL				
<b>Depth From:</b>					
<b>Depth To:</b>	25.0				
<b>Casing Diameter:</b>	6.0				
<b>Casing Diameter UOM:</b>	inch				
<b>Casing Depth UOM:</b>	ft				
<b><u>Results of Well Yield Testing</u></b>					
<b>Pump Test ID:</b>	991515427				
<b>Pump Set At:</b>					
<b>Static Level:</b>	8.0				
<b>Final Level After Pumping:</b>	30.0				
<b>Recommended Pump Depth:</b>	30.0				
<b>Pumping Rate:</b>	10.0				
<b>Flowing Rate:</b>					
<b>Recommended Pump Rate:</b>	10.0				
<b>Levels UOM:</b>	ft				
<b>Rate UOM:</b>	GPM				
<b>Water State After Test Code:</b>	2				
<b>Water State After Test:</b>	CLOUDY				
<b>Pumping Test Method:</b>	1				
<b>Pumping Duration HR:</b>	1				
<b>Pumping Duration MIN:</b>	0				
<b>Flowing:</b>	No				
<b><u>Draw Down &amp; Recovery</u></b>					
<b>Pump Test Detail ID:</b>	934895553				
<b>Test Type:</b>	Draw Down				
<b>Test Duration:</b>	60				
<b>Test Level:</b>	30.0				
<b>Test Level UOM:</b>	ft				
<b><u>Draw Down &amp; Recovery</u></b>					
<b>Pump Test Detail ID:</b>	934646845				
<b>Test Type:</b>	Draw Down				
<b>Test Duration:</b>	45				
<b>Test Level:</b>	30.0				
<b>Test Level UOM:</b>	ft				
<b><u>Draw Down &amp; Recovery</u></b>					
<b>Pump Test Detail ID:</b>	934100906				
<b>Test Type:</b>	Draw Down				
<b>Test Duration:</b>	15				
<b>Test Level:</b>	30.0				
<b>Test Level UOM:</b>	ft				
<b><u>Draw Down &amp; Recovery</u></b>					

Map Key	Number of Records	Direction/ Distance (m)	Elev/Diff (m)	Site	DB
<b>Pump Test Detail ID:</b>		934376970			
<b>Test Type:</b>		Draw Down			
<b>Test Duration:</b>		30			
<b>Test Level:</b>		30.0			
<b>Test Level UOM:</b>		ft			
<b>Water Details</b>					
<b>Water ID:</b>		933471517			
<b>Layer:</b>		1			
<b>Kind Code:</b>		1			
<b>Kind:</b>		FRESH			
<b>Water Found Depth:</b>		50.0			
<b>Water Found Depth UOM:</b>		ft			
<b>Links</b>					
<b>Bore Hole ID:</b>		10037374		<b>Tag No:</b>	
<b>Depth M:</b>		16.4592		<b>Contractor:</b>	3644
<b>Year Completed:</b>		1976		<b>Path:</b>	151\1515427.pdf
<b>Well Completed Dt:</b>		1976/02/09		<b>Latitude:</b>	45.222726961382
<b>Audit No:</b>				<b>Longitude:</b>	-75.6861502530177

<u>9</u>	1 of 1	WNW/138.1	91.2 / 1.27	lot 2 con A ON	WWIS
<b>Well ID:</b>		1514029		<b>Flowing (Y/N):</b>	
<b>Construction Date:</b>				<b>Flow Rate:</b>	
<b>Use 1st:</b>		Domestic		<b>Data Entry Status:</b>	
<b>Use 2nd:</b>		0		<b>Data Src:</b>	1
<b>Final Well Status:</b>		Water Supply		<b>Date Received:</b>	27-May-1974 00:00:00
<b>Water Type:</b>				<b>Selected Flag:</b>	TRUE
<b>Casing Material:</b>				<b>Abandonment Rec:</b>	
<b>Audit No:</b>				<b>Contractor:</b>	3658
<b>Tag:</b>				<b>Form Version:</b>	1
<b>Constructn Method:</b>				<b>Owner:</b>	
<b>Elevation (m):</b>				<b>County:</b>	OTTAWA
<b>Elevatn Reliability:</b>				<b>Lot:</b>	002
<b>Depth to Bedrock:</b>				<b>Concession:</b>	A
<b>Well Depth:</b>				<b>Concession Name:</b>	CON
<b>Overburden/Bedrock:</b>				<b>Easting NAD83:</b>	
<b>Pump Rate:</b>				<b>Northing NAD83:</b>	
<b>Static Water Level:</b>				<b>Zone:</b>	
<b>Clear/Cloudy:</b>				<b>UTM Reliability:</b>	
<b>Municipality:</b>		NORTH GOWER TOWNSHIP			
<b>Site Info:</b>					
<b>PDF URL (Map):</b>		<a href="https://d2khazk8e83rdv.cloudfront.net/moe_mapping/downloads/2Water/Wells_pdfs/151\1514029.pdf">https://d2khazk8e83rdv.cloudfront.net/moe_mapping/downloads/2Water/Wells_pdfs/151\1514029.pdf</a>			

**Additional Detail(s) (Map)**

<b>Well Completed Date:</b>	1974/03/08
<b>Year Completed:</b>	1974
<b>Depth (m):</b>	38.1
<b>Latitude:</b>	45.2226603569139
<b>Longitude:</b>	-75.6867481062092
<b>Path:</b>	151\1514029.pdf

**Bore Hole Information**

<b>Bore Hole ID:</b>	10036011	<b>Elevation:</b>	
<b>DP2BR:</b>		<b>Elevrc:</b>	



Map Key	Number of Records	Direction/ Distance (m)	Elev/Diff (m)	Site	DB
<b>Spatial Status:</b>				<b>Zone:</b>	18
<b>Code OB:</b>				<b>East83:</b>	446083.80
<b>Code OB Desc:</b>				<b>North83:</b>	5007915.00
<b>Open Hole:</b>				<b>Org CS:</b>	
<b>Cluster Kind:</b>				<b>UTMRC:</b>	4
<b>Date Completed:</b>	08-Mar-1974 00:00:00			<b>UTMRC Desc:</b>	margin of error : 30 m - 100 m
<b>Remarks:</b>				<b>Location Method:</b>	p4
<b>Elevrc Desc:</b>					
<b>Location Source Date:</b>					
<b>Improvement Location Source:</b>					
<b>Improvement Location Method:</b>					
<b>Source Revision Comment:</b>					
<b>Supplier Comment:</b>					

**Overburden and Bedrock**

**Materials Interval**

**Formation ID:** 931025137  
**Layer:** 4  
**Color:** 1  
**General Color:** WHITE  
**Mat1:** 18  
**Most Common Material:** SANDSTONE  
**Mat2:**  
**Mat2 Desc:**  
**Mat3:**  
**Mat3 Desc:**  
**Formation Top Depth:** 88.0  
**Formation End Depth:** 125.0  
**Formation End Depth UOM:** ft

**Overburden and Bedrock**

**Materials Interval**

**Formation ID:** 931025134  
**Layer:** 1  
**Color:** 2  
**General Color:** GREY  
**Mat1:** 05  
**Most Common Material:** CLAY  
**Mat2:**  
**Mat2 Desc:**  
**Mat3:**  
**Mat3 Desc:**  
**Formation Top Depth:** 0.0  
**Formation End Depth:** 3.0  
**Formation End Depth UOM:** ft

**Overburden and Bedrock**

**Materials Interval**

**Formation ID:** 931025136  
**Layer:** 3  
**Color:** 2  
**General Color:** GREY  
**Mat1:** 15  
**Most Common Material:** LIMESTONE  
**Mat2:**  
**Mat2 Desc:**  
**Mat3:**  
**Mat3 Desc:**  
**Formation Top Depth:** 8.0  
**Formation End Depth:** 88.0

<b>Map Key</b>	<b>Number of Records</b>	<b>Direction/ Distance (m)</b>	<b>Elev/Diff (m)</b>	<b>Site</b>	<b>DB</b>
<b>Formation End Depth UOM:</b>		ft			
<b><u>Overburden and Bedrock Materials Interval</u></b>					
<b>Formation ID:</b>		931025135			
<b>Layer:</b>		2			
<b>Color:</b>		2			
<b>General Color:</b>		GREY			
<b>Mat1:</b>		11			
<b>Most Common Material:</b>		GRAVEL			
<b>Mat2:</b>		15			
<b>Mat2 Desc:</b>		LIMESTONE			
<b>Mat3:</b>					
<b>Mat3 Desc:</b>					
<b>Formation Top Depth:</b>		3.0			
<b>Formation End Depth:</b>		8.0			
<b>Formation End Depth UOM:</b>		ft			
<b><u>Method of Construction &amp; Well Use</u></b>					
<b>Method Construction ID:</b>		961514029			
<b>Method Construction Code:</b>		5			
<b>Method Construction:</b>		Air Percussion			
<b>Other Method Construction:</b>					
<b><u>Pipe Information</u></b>					
<b>Pipe ID:</b>		10584581			
<b>Casing No:</b>		1			
<b>Comment:</b>					
<b>Alt Name:</b>					
<b><u>Construction Record - Casing</u></b>					
<b>Casing ID:</b>		930063617			
<b>Layer:</b>		2			
<b>Material:</b>		4			
<b>Open Hole or Material:</b>		OPEN HOLE			
<b>Depth From:</b>					
<b>Depth To:</b>		125.0			
<b>Casing Diameter:</b>		6.0			
<b>Casing Diameter UOM:</b>		inch			
<b>Casing Depth UOM:</b>		ft			
<b><u>Construction Record - Casing</u></b>					
<b>Casing ID:</b>		930063616			
<b>Layer:</b>		1			
<b>Material:</b>		1			
<b>Open Hole or Material:</b>		STEEL			
<b>Depth From:</b>					
<b>Depth To:</b>		22.0			
<b>Casing Diameter:</b>		6.0			
<b>Casing Diameter UOM:</b>		inch			
<b>Casing Depth UOM:</b>		ft			
<b><u>Results of Well Yield Testing</u></b>					
<b>Pump Test ID:</b>		991514029			

<b>Map Key</b>	<b>Number of Records</b>	<b>Direction/ Distance (m)</b>	<b>Elev/Diff (m)</b>	<b>Site</b>	<b>DB</b>
<b>Pump Set At:</b>					
<b>Static Level:</b>		8.0			
<b>Final Level After Pumping:</b>		75.0			
<b>Recommended Pump Depth:</b>		75.0			
<b>Pumping Rate:</b>		30.0			
<b>Flowing Rate:</b>					
<b>Recommended Pump Rate:</b>		5.0			
<b>Levels UOM:</b>		ft			
<b>Rate UOM:</b>		GPM			
<b>Water State After Test Code:</b>		1			
<b>Water State After Test:</b>		CLEAR			
<b>Pumping Test Method:</b>		1			
<b>Pumping Duration HR:</b>		2			
<b>Pumping Duration MIN:</b>		0			
<b>Flowing:</b>		No			
 <b><u>Draw Down &amp; Recovery</u></b>					
<b>Pump Test Detail ID:</b> 934899747					
<b>Test Type:</b>		Draw Down			
<b>Test Duration:</b>		60			
<b>Test Level:</b>		75.0			
<b>Test Level UOM:</b>		ft			
 <b><u>Draw Down &amp; Recovery</u></b>					
<b>Pump Test Detail ID:</b> 934381284					
<b>Test Type:</b>		Draw Down			
<b>Test Duration:</b>		30			
<b>Test Level:</b>		75.0			
<b>Test Level UOM:</b>		ft			
 <b><u>Draw Down &amp; Recovery</u></b>					
<b>Pump Test Detail ID:</b> 934099792					
<b>Test Type:</b>		Draw Down			
<b>Test Duration:</b>		15			
<b>Test Level:</b>		75.0			
<b>Test Level UOM:</b>		ft			
 <b><u>Draw Down &amp; Recovery</u></b>					
<b>Pump Test Detail ID:</b> 934641859					
<b>Test Type:</b>		Draw Down			
<b>Test Duration:</b>		45			
<b>Test Level:</b>		75.0			
<b>Test Level UOM:</b>		ft			
 <b><u>Water Details</u></b>					
<b>Water ID:</b> 933469806					
<b>Layer:</b>		2			
<b>Kind Code:</b>		1			
<b>Kind:</b>		FRESH			
<b>Water Found Depth:</b>		122.0			
<b>Water Found Depth UOM:</b>		ft			
 <b><u>Water Details</u></b>					
<b>Water ID:</b> 933469805					
<b>Layer:</b>		1			

Map Key	Number of Records	Direction/ Distance (m)	Elev/Diff (m)	Site	DB
<b>Kind Code:</b> <b>Kind:</b> <b>Water Found Depth:</b> <b>Water Found Depth UOM:</b>		1 FRESH 85.0 ft			
<b>Links</b>					
<b>Bore Hole ID:</b> <b>Depth M:</b> <b>Year Completed:</b> <b>Well Completed Dt:</b> <b>Audit No:</b>		10036011 38.1 1974 1974/03/08		<b>Tag No:</b> <b>Contractor:</b> <b>Path:</b> <b>Latitude:</b> <b>Longitude:</b>	
				3658 151\1514029.pdf 45.2226603569139 -75.6867481062092	
<a href="#">10</a>	1 of 1	E/138.3	90.3 / 0.47	1161 Gaddis Court, Manotick ON	PINC
<b>Incident Id:</b> <b>Incident No:</b> <b>Incident Reported Dt:</b> <b>Type:</b> <b>Status Code:</b> <b>Tank Status:</b> <b>Task No:</b> <b>Spills Action Centre:</b> <b>Fuel Type:</b> <b>Fuel Occurrence Tp:</b> <b>Date of Occurrence:</b> <b>Occurrence Start Dt:</b> <b>Depth:</b> <b>Customer Acct Name:</b> <b>Incident Address:</b> <b>Operation Type:</b> <b>Pipeline Type:</b> <b>Regulator Type:</b> <b>Summary:</b> <b>Reported By:</b> <b>Affiliation:</b> <b>Occurrence Desc:</b> <b>Damage Reason:</b> <b>Notes:</b>		836030 FS-Pipeline Incident Pipeline Damage Reason Est RC Established 3887299  2012/07/04   1161 Gaddis Court, Manotick - 1/2" Pipeline Hit Jeff.Stiles@enbridge.com  Excavation practices not sufficient		<b>Pipe Material:</b> <b>Fuel Category:</b> <b>Health Impact:</b> <b>Environment Impact:</b> <b>Property Damage:</b> <b>Service Interrupt:</b> <b>Enforce Policy:</b> <b>Public Relation:</b> <b>Pipeline System:</b> <b>PSIG:</b> <b>Attribute Category:</b> <b>Regulator Location:</b> <b>Method Details:</b>	
				Natural Gas  Yes Yes  FS-Perform P-line Inc Invest E-mail	
<a href="#">11</a>	1 of 1	WSW/148.9	89.9 / 0.00	Whitewood Avenue, 225 SW of Dr Leach Drive Manotick ON K4M 1E1	EHS
<b>Order No:</b> <b>Status:</b> <b>Report Type:</b> <b>Report Date:</b> <b>Date Received:</b> <b>Previous Site Name:</b> <b>Lot/Building Size:</b> <b>Additional Info Ordered:</b>		21041300254 C Custom Report 20-APR-21 13-APR-21  225m of roadway along Whitewood Ave from Dr Leach Drive		<b>Nearest Intersection:</b> <b>Municipality:</b> <b>Client Prov/State:</b> <b>Search Radius (km):</b> <b>X:</b> <b>Y:</b>	
				Manotick ON .25 -75.68639321 45.22021413	
<a href="#">12</a>	1 of 1	NE/152.4	94.9 / 5.02	lot 3 ON	WWIS
<b>Well ID:</b> <b>Construction Date:</b> <b>Use 1st:</b> <b>Use 2nd:</b>		1506598  Domestic 0		<b>Flowing (Y/N):</b> <b>Flow Rate:</b> <b>Data Entry Status:</b> <b>Data Src:</b>	
				   1	

Map Key	Number of Records	Direction/ Distance (m)	Elev/Diff (m)	Site	DB
<b>Final Well Status:</b>	Water Supply			<b>Date Received:</b>	13-Aug-1951 00:00:00
<b>Water Type:</b>				<b>Selected Flag:</b>	TRUE
<b>Casing Material:</b>				<b>Abandonment Rec:</b>	
<b>Audit No:</b>				<b>Contractor:</b>	3566
<b>Tag:</b>				<b>Form Version:</b>	1
<b>Constructn Method:</b>				<b>Owner:</b>	
<b>Elevation (m):</b>				<b>County:</b>	OTTAWA
<b>Elevatn Reliabilty:</b>				<b>Lot:</b>	003
<b>Depth to Bedrock:</b>				<b>Concession:</b>	
<b>Well Depth:</b>				<b>Concession Name:</b>	BF
<b>Overburden/Bedrock:</b>				<b>Easting NAD83:</b>	
<b>Pump Rate:</b>				<b>Northing NAD83:</b>	
<b>Static Water Level:</b>				<b>Zone:</b>	
<b>Clear/Cloudy:</b>				<b>UTM Reliability:</b>	
<b>Municipality:</b>		NORTH GOWER TOWNSHIP			
<b>Site Info:</b>					
<b>PDF URL (Map):</b>		<a href="https://d2khazk8e83rdv.cloudfront.net/moe_mapping/downloads/2Water/Wells_pdfs/150\1506598.pdf">https://d2khazk8e83rdv.cloudfront.net/moe_mapping/downloads/2Water/Wells_pdfs/150\1506598.pdf</a>			
<b><u>Additional Detail(s) (Map)</u></b>					
<b>Well Completed Date:</b>		1951/07/12			
<b>Year Completed:</b>		1951			
<b>Depth (m):</b>		47.5488			
<b>Latitude:</b>		45.2232460459584			
<b>Longitude:</b>		-75.6821441979633			
<b>Path:</b>		150\1506598.pdf			
<b><u>Bore Hole Information</u></b>					
<b>Bore Hole ID:</b>		10028634		<b>Elevation:</b>	
<b>DP2BR:</b>				<b>Elevrc:</b>	
<b>Spatial Status:</b>				<b>Zone:</b>	18
<b>Code OB:</b>				<b>East83:</b>	446445.80
<b>Code OB Desc:</b>				<b>North83:</b>	5007977.00
<b>Open Hole:</b>				<b>Org CS:</b>	
<b>Cluster Kind:</b>				<b>UTMRC:</b>	9
<b>Date Completed:</b>		12-Jul-1951 00:00:00		<b>UTMRC Desc:</b>	unknown UTM
<b>Remarks:</b>				<b>Location Method:</b>	p9
<b>Elevrc Desc:</b>					
<b>Location Source Date:</b>					
<b>Improvement Location Source:</b>					
<b>Improvement Location Method:</b>					
<b>Source Revision Comment:</b>					
<b>Supplier Comment:</b>					
<b><u>Overburden and Bedrock</u></b>					
<b><u>Materials Interval</u></b>					
<b>Formation ID:</b>		931004950			
<b>Layer:</b>		4			
<b>Color:</b>					
<b>General Color:</b>					
<b>Mat1:</b>		11			
<b>Most Common Material:</b>		GRAVEL			
<b>Mat2:</b>					
<b>Mat2 Desc:</b>					
<b>Mat3:</b>					
<b>Mat3 Desc:</b>					
<b>Formation Top Depth:</b>		82.0			
<b>Formation End Depth:</b>		86.0			
<b>Formation End Depth UOM:</b>		ft			

<b>Map Key</b>	<b>Number of Records</b>	<b>Direction/ Distance (m)</b>	<b>Elev/Diff (m)</b>	<b>Site</b>	<b>DB</b>
<b><u>Overburden and Bedrock Materials Interval</u></b>					
<b>Formation ID:</b>		931004949			
<b>Layer:</b>		3			
<b>Color:</b>		3			
<b>General Color:</b>		BLUE			
<b>Mat1:</b>		11			
<b>Most Common Material:</b>		GRAVEL			
<b>Mat2:</b>					
<b>Mat2 Desc:</b>					
<b>Mat3:</b>					
<b>Mat3 Desc:</b>					
<b>Formation Top Depth:</b>		80.0			
<b>Formation End Depth:</b>		82.0			
<b>Formation End Depth UOM:</b>		ft			
<b><u>Overburden and Bedrock Materials Interval</u></b>					
<b>Formation ID:</b>		931004951			
<b>Layer:</b>		5			
<b>Color:</b>					
<b>General Color:</b>					
<b>Mat1:</b>		15			
<b>Most Common Material:</b>		LIMESTONE			
<b>Mat2:</b>					
<b>Mat2 Desc:</b>					
<b>Mat3:</b>					
<b>Mat3 Desc:</b>					
<b>Formation Top Depth:</b>		86.0			
<b>Formation End Depth:</b>		156.0			
<b>Formation End Depth UOM:</b>		ft			
<b><u>Overburden and Bedrock Materials Interval</u></b>					
<b>Formation ID:</b>		931004947			
<b>Layer:</b>		1			
<b>Color:</b>		6			
<b>General Color:</b>		BROWN			
<b>Mat1:</b>		09			
<b>Most Common Material:</b>		MEDIUM SAND			
<b>Mat2:</b>		05			
<b>Mat2 Desc:</b>		CLAY			
<b>Mat3:</b>					
<b>Mat3 Desc:</b>					
<b>Formation Top Depth:</b>		0.0			
<b>Formation End Depth:</b>		20.0			
<b>Formation End Depth UOM:</b>		ft			
<b><u>Overburden and Bedrock Materials Interval</u></b>					
<b>Formation ID:</b>		931004948			
<b>Layer:</b>		2			
<b>Color:</b>		3			
<b>General Color:</b>		BLUE			
<b>Mat1:</b>		09			
<b>Most Common Material:</b>		MEDIUM SAND			
<b>Mat2:</b>		05			
<b>Mat2 Desc:</b>		CLAY			

<b>Map Key</b>	<b>Number of Records</b>	<b>Direction/ Distance (m)</b>	<b>Elev/Diff (m)</b>	<b>Site</b>	<b>DB</b>
<b>Mat3:</b>					
<b>Mat3 Desc:</b>					
<b>Formation Top Depth:</b>		20.0			
<b>Formation End Depth:</b>		80.0			
<b>Formation End Depth UOM:</b>		ft			
<b><u>Method of Construction &amp; Well Use</u></b>					
<b>Method Construction ID:</b>		961506598			
<b>Method Construction Code:</b>		1			
<b>Method Construction:</b>		Cable Tool			
<b>Other Method Construction:</b>					
<b><u>Pipe Information</u></b>					
<b>Pipe ID:</b>		10577204			
<b>Casing No:</b>		1			
<b>Comment:</b>					
<b>Alt Name:</b>					
<b><u>Construction Record - Casing</u></b>					
<b>Casing ID:</b>		930049999			
<b>Layer:</b>		2			
<b>Material:</b>					
<b>Open Hole or Material:</b>					
<b>Depth From:</b>					
<b>Depth To:</b>		86.0			
<b>Casing Diameter:</b>		4.0			
<b>Casing Diameter UOM:</b>		inch			
<b>Casing Depth UOM:</b>		ft			
<b><u>Construction Record - Casing</u></b>					
<b>Casing ID:</b>		930049998			
<b>Layer:</b>		1			
<b>Material:</b>		1			
<b>Open Hole or Material:</b>		STEEL			
<b>Depth From:</b>					
<b>Depth To:</b>		82.0			
<b>Casing Diameter:</b>		4.0			
<b>Casing Diameter UOM:</b>		inch			
<b>Casing Depth UOM:</b>		ft			
<b><u>Construction Record - Casing</u></b>					
<b>Casing ID:</b>		930050000			
<b>Layer:</b>		3			
<b>Material:</b>		4			
<b>Open Hole or Material:</b>		OPEN HOLE			
<b>Depth From:</b>					
<b>Depth To:</b>		156.0			
<b>Casing Diameter:</b>		4.0			
<b>Casing Diameter UOM:</b>		inch			
<b>Casing Depth UOM:</b>		ft			
<b><u>Results of Well Yield Testing</u></b>					
<b>Pump Test ID:</b>		991506598			
<b>Pump Set At:</b>					

Map Key	Number of Records	Direction/ Distance (m)	Elev/Diff (m)	Site	DB
Static Level:		44.0			
Final Level After Pumping:		52.0			
Recommended Pump Depth:					
Pumping Rate:		5.0			
Flowing Rate:					
Recommended Pump Rate:					
Levels UOM:		ft			
Rate UOM:		GPM			
Water State After Test Code:		1			
Water State After Test:		CLEAR			
Pumping Test Method:		1			
Pumping Duration HR:		1			
Pumping Duration MIN:		0			
Flowing:		No			

#### Water Details

**Water ID:** 933460759  
**Layer:** 1  
**Kind Code:** 1  
**Kind:** FRESH  
**Water Found Depth:** 82.0  
**Water Found Depth UOM:** ft

#### Links

<b>Bore Hole ID:</b>	10028634	<b>Tag No:</b>	
<b>Depth M:</b>	47.5488	<b>Contractor:</b>	3566
<b>Year Completed:</b>	1951	<b>Path:</b>	150\1506598.pdf
<b>Well Completed Dt:</b>	1951/07/12	<b>Latitude:</b>	45.2232460459584
<b>Audit No:</b>		<b>Longitude:</b>	-75.6821441979633

<a href="#">13</a>	1 of 1	<b>NNE/168.4</b>	<b>91.2 / 1.32</b>	<b>5562 MANOTICK MAIN STREET lot 2 con A MANOTICK ON</b>	<b>WWIS</b>
--------------------	--------	------------------	--------------------	--	-------------

<b>Well ID:</b>	7165034	<b>Flowing (Y/N):</b>	
<b>Construction Date:</b>		<b>Flow Rate:</b>	
<b>Use 1st:</b>	Test Hole	<b>Data Entry Status:</b>	
<b>Use 2nd:</b>		<b>Data Src:</b>	
<b>Final Well Status:</b>	Test Hole	<b>Date Received:</b>	12-Jul-2011 00:00:00
<b>Water Type:</b>		<b>Selected Flag:</b>	TRUE
<b>Casing Material:</b>		<b>Abandonment Rec:</b>	
<b>Audit No:</b>	Z127823	<b>Contractor:</b>	6964
<b>Tag:</b>	A108238	<b>Form Version:</b>	7
<b>Constructn Method:</b>		<b>Owner:</b>	
<b>Elevation (m):</b>		<b>County:</b>	OTTAWA
<b>Elevatn Reliability:</b>		<b>Lot:</b>	002
<b>Depth to Bedrock:</b>		<b>Concession:</b>	A
<b>Well Depth:</b>		<b>Concession Name:</b>	CON
<b>Overburden/Bedrock:</b>		<b>Easting NAD83:</b>	
<b>Pump Rate:</b>		<b>Northing NAD83:</b>	
<b>Static Water Level:</b>		<b>Zone:</b>	
<b>Clear/Cloudy:</b>		<b>UTM Reliability:</b>	
<b>Municipality:</b>	NORTH GOWER TOWNSHIP		
<b>Site Info:</b>			
<b>PDF URL (Map):</b>	<a href="https://d2khazk8e83rdv.cloudfront.net/moe_mapping/downloads/2Water/Wells_pdfs/716\7165034.pdf">https://d2khazk8e83rdv.cloudfront.net/moe_mapping/downloads/2Water/Wells_pdfs/716\7165034.pdf</a>		

#### Additional Detail(s) (Map)

**Well Completed Date:** 2011/04/14  
**Year Completed:** 2011



Map Key	Number of Records	Direction/ Distance (m)	Elev/Diff (m)	Site	DB
Depth (m):		4.07			
Latitude:		45.2239586737402			
Longitude:		-75.6833984597171			
Path:		716\7165034.pdf			

**Bore Hole Information**

<b>Bore Hole ID:</b>	1003531832	<b>Elevation:</b>	
<b>DP2BR:</b>		<b>Elevrc:</b>	
<b>Spatial Status:</b>		<b>Zone:</b>	18
<b>Code OB:</b>		<b>East83:</b>	446348.00
<b>Code OB Desc:</b>		<b>North83:</b>	5008057.00
<b>Open Hole:</b>		<b>Org CS:</b>	UTM83
<b>Cluster Kind:</b>		<b>UTMRC:</b>	3
<b>Date Completed:</b>	14-Apr-2011 00:00:00	<b>UTMRC Desc:</b>	margin of error : 10 - 30 m
<b>Remarks:</b>		<b>Location Method:</b>	wwr
<b>Elevrc Desc:</b>			
<b>Location Source Date:</b>			
<b>Improvement Location Source:</b>			
<b>Improvement Location Method:</b>			
<b>Source Revision Comment:</b>			
<b>Supplier Comment:</b>			

**Overburden and Bedrock**

**Materials Interval**

<b>Formation ID:</b>	1003858631
<b>Layer:</b>	2
<b>Color:</b>	6
<b>General Color:</b>	BROWN
<b>Mat1:</b>	
<b>Most Common Material:</b>	
<b>Mat2:</b>	05
<b>Mat2 Desc:</b>	CLAY
<b>Mat3:</b>	06
<b>Mat3 Desc:</b>	SILT
<b>Formation Top Depth:</b>	0.7900000214576721
<b>Formation End Depth:</b>	2.130000114440918
<b>Formation End Depth UOM:</b>	m

**Overburden and Bedrock**

**Materials Interval**

<b>Formation ID:</b>	1003858632
<b>Layer:</b>	3
<b>Color:</b>	6
<b>General Color:</b>	BROWN
<b>Mat1:</b>	
<b>Most Common Material:</b>	
<b>Mat2:</b>	05
<b>Mat2 Desc:</b>	CLAY
<b>Mat3:</b>	06
<b>Mat3 Desc:</b>	SILT
<b>Formation Top Depth:</b>	2.130000114440918
<b>Formation End Depth:</b>	2.5899999141693115
<b>Formation End Depth UOM:</b>	m

**Overburden and Bedrock**

**Materials Interval**

<b>Formation ID:</b>	1003858633
<b>Layer:</b>	4

<b>Map Key</b>	<b>Number of Records</b>	<b>Direction/ Distance (m)</b>	<b>Elev/Diff (m)</b>	<b>Site</b>	<b>DB</b>
<b>Color:</b>		6			
<b>General Color:</b>		BROWN			
<b>Mat1:</b>					
<b>Most Common Material:</b>					
<b>Mat2:</b>		11			
<b>Mat2 Desc:</b>		GRAVEL			
<b>Mat3:</b>		06			
<b>Mat3 Desc:</b>		SILT			
<b>Formation Top Depth:</b>		2.5899999141693115			
<b>Formation End Depth:</b>		4.070000171661377			
<b>Formation End Depth UOM:</b>		m			
<b><u>Overburden and Bedrock</u></b>					
<b><u>Materials Interval</u></b>					
<b>Formation ID:</b>		1003858630			
<b>Layer:</b>		1			
<b>Color:</b>		2			
<b>General Color:</b>		GREY			
<b>Mat1:</b>					
<b>Most Common Material:</b>					
<b>Mat2:</b>					
<b>Mat2 Desc:</b>					
<b>Mat3:</b>		01			
<b>Mat3 Desc:</b>		FILL			
<b>Formation Top Depth:</b>		0.0			
<b>Formation End Depth:</b>		0.7900000214576721			
<b>Formation End Depth UOM:</b>		m			
<b><u>Annular Space/Abandonment</u></b>					
<b><u>Sealing Record</u></b>					
<b>Plug ID:</b>		1003858642			
<b>Layer:</b>		3			
<b>Plug From:</b>		1.2000000476837158			
<b>Plug To:</b>		3.8499999046325684			
<b>Plug Depth UOM:</b>		m			
<b><u>Annular Space/Abandonment</u></b>					
<b><u>Sealing Record</u></b>					
<b>Plug ID:</b>		1003858643			
<b>Layer:</b>		4			
<b>Plug From:</b>		3.8499999046325684			
<b>Plug To:</b>		4.070000171661377			
<b>Plug Depth UOM:</b>		m			
<b><u>Annular Space/Abandonment</u></b>					
<b><u>Sealing Record</u></b>					
<b>Plug ID:</b>		1003858640			
<b>Layer:</b>		1			
<b>Plug From:</b>		0.0			
<b>Plug To:</b>		0.25			
<b>Plug Depth UOM:</b>		m			
<b><u>Annular Space/Abandonment</u></b>					
<b><u>Sealing Record</u></b>					
<b>Plug ID:</b>		1003858641			
<b>Layer:</b>		2			
<b>Plug From:</b>		0.25			

<b>Map Key</b>	<b>Number of Records</b>	<b>Direction/ Distance (m)</b>	<b>Elev/Diff (m)</b>	<b>Site</b>	<b>DB</b>
<b>Plug To:</b>		1.2000000476837158			
<b>Plug Depth UOM:</b>		m			
<b><u>Method of Construction &amp; Well Use</u></b>					
<b>Method Construction ID:</b>		1003858639			
<b>Method Construction Code:</b>		B			
<b>Method Construction:</b>		Other Method			
<b>Other Method Construction:</b>		HOLLOW STERN			
<b><u>Pipe Information</u></b>					
<b>Pipe ID:</b>		1003858629			
<b>Casing No:</b>		0			
<b>Comment:</b>					
<b>Alt Name:</b>					
<b><u>Construction Record - Casing</u></b>					
<b>Casing ID:</b>		1003858636			
<b>Layer:</b>		1			
<b>Material:</b>		5			
<b>Open Hole or Material:</b>		PLASTIC			
<b>Depth From:</b>		0.0			
<b>Depth To:</b>		1.5			
<b>Casing Diameter:</b>		5.199999809265137			
<b>Casing Diameter UOM:</b>		cm			
<b>Casing Depth UOM:</b>		m			
<b><u>Construction Record - Screen</u></b>					
<b>Screen ID:</b>		1003858637			
<b>Layer:</b>		1			
<b>Slot:</b>		10			
<b>Screen Top Depth:</b>		1.5			
<b>Screen End Depth:</b>		3.5999999046325684			
<b>Screen Material:</b>		5			
<b>Screen Depth UOM:</b>		m			
<b>Screen Diameter UOM:</b>		cm			
<b>Screen Diameter:</b>		6.0			
<b><u>Water Details</u></b>					
<b>Water ID:</b>		1003858635			
<b>Layer:</b>		1			
<b>Kind Code:</b>					
<b>Kind:</b>					
<b>Water Found Depth:</b>		1.4500000476837158			
<b>Water Found Depth UOM:</b>		m			
<b><u>Hole Diameter</u></b>					
<b>Hole ID:</b>		1003858634			
<b>Diameter:</b>		22.0			
<b>Depth From:</b>		0.0			
<b>Depth To:</b>		4.070000171661377			
<b>Hole Depth UOM:</b>		m			
<b>Hole Diameter UOM:</b>		cm			

Map Key	Number of Records	Direction/ Distance (m)	Elev/Diff (m)	Site	DB
<b>Links</b>					
<b>Bore Hole ID:</b>	1003531832			<b>Tag No:</b> A108238	
<b>Depth M:</b>	4.07			<b>Contractor:</b> 6964	
<b>Year Completed:</b>	2011			<b>Path:</b> 716\7165034.pdf	
<b>Well Completed Dt:</b>	2011/04/14			<b>Latitude:</b> 45.2239586737402	
<b>Audit No:</b>	Z127823			<b>Longitude:</b> -75.6833984597171	
<a href="#">14</a>	1 of 2	NNW/189.3	87.8 / -2.09	<b>ROBINSON'S FOODMARKETS INC. 1160 JOHN STREET MANOTICK ON K4M 1A3</b>	<b>PES</b>
<b>Detail Licence No:</b>	23-01-10715-0			<b>Operator Box:</b> 517	
<b>Licence No:</b>	10715			<b>Operator Class:</b>	
<b>Status:</b>				<b>Operator No:</b>	
<b>Approval Date:</b>				<b>Operator Type:</b>	
<b>Report Source:</b>				<b>Oper Area Code:</b>	
<b>Licence Type:</b>	Limited Vendor			<b>Oper Phone No:</b>	
<b>Licence Type Code:</b>	23			<b>Operator Ext:</b>	
<b>Licence Class:</b>	01			<b>Operator Lot:</b>	
<b>Licence Control:</b>	0			<b>Oper Concession:</b>	
<b>Latitude:</b>				<b>Operator Region:</b> 4	
<b>Longitude:</b>				<b>Operator District:</b> 2	
<b>Lot:</b>				<b>Operator County:</b> 15	
<b>Concession:</b>				<b>Op Municipality:</b>	
<b>Region:</b>				<b>Post Office Box:</b>	
<b>District:</b>				<b>MOE District:</b>	
<b>County:</b>				<b>SWP Area Name:</b>	
<b>Trade Name:</b>					
<b>PDF URL:</b>					
<b>PDF Site Location:</b>					
<a href="#">14</a>	2 of 2	NNW/189.3	87.8 / -2.09	<b>PROVIGO DISTRIBUTION INC./ MANOTICK MEWS IND. GROCER 1160 JOHN STREET, BOX 517 MANOTICK ON K4M1A5</b>	<b>PES</b>
<b>Detail Licence No:</b>	23-01-11586-0			<b>Operator Box:</b>	
<b>Licence No:</b>	11586			<b>Operator Class:</b>	
<b>Status:</b>				<b>Operator No:</b>	
<b>Approval Date:</b>				<b>Operator Type:</b>	
<b>Report Source:</b>	Legacy Licenses (Excluding TS)			<b>Oper Area Code:</b> 519	
<b>Licence Type:</b>	Limited Vendor			<b>Oper Phone No:</b>	
<b>Licence Type Code:</b>	23			<b>Operator Ext:</b>	
<b>Licence Class:</b>	01			<b>Operator Lot:</b>	
<b>Licence Control:</b>	0			<b>Oper Concession:</b>	
<b>Latitude:</b>				<b>Operator Region:</b> 4	
<b>Longitude:</b>				<b>Operator District:</b> 2	
<b>Lot:</b>				<b>Operator County:</b> 15	
<b>Concession:</b>				<b>Op Municipality:</b>	
<b>Region:</b>				<b>Post Office Box:</b>	
<b>District:</b>				<b>MOE District:</b>	
<b>County:</b>				<b>SWP Area Name:</b>	
<b>Trade Name:</b>					
<b>PDF URL:</b>					
<b>PDF Site Location:</b>					
<a href="#">15</a>	1 of 1	NE/189.9	95.0 / 5.08	<b>lot 3 ON</b>	<b>WWIS</b>
<b>Well ID:</b>	1506493			<b>Flowing (Y/N):</b>	

Map Key	Number of Records	Direction/ Distance (m)	Elev/Diff (m)	Site	DB
<b>Construction Date:</b>				<b>Flow Rate:</b>	
<b>Use 1st:</b>	Domestic			<b>Data Entry Status:</b>	
<b>Use 2nd:</b>	0			<b>Data Src:</b>	1
<b>Final Well Status:</b>	Water Supply			<b>Date Received:</b>	07-Sep-1960 00:00:00
<b>Water Type:</b>				<b>Selected Flag:</b>	TRUE
<b>Casing Material:</b>				<b>Abandonment Rec:</b>	
<b>Audit No:</b>				<b>Contractor:</b>	1802
<b>Tag:</b>				<b>Form Version:</b>	1
<b>Constructn Method:</b>				<b>Owner:</b>	
<b>Elevation (m):</b>				<b>County:</b>	OTTAWA
<b>Elevatn Reliabilty:</b>				<b>Lot:</b>	003
<b>Depth to Bedrock:</b>				<b>Concession:</b>	
<b>Well Depth:</b>				<b>Concession Name:</b>	BF
<b>Overburden/Bedrock:</b>				<b>Easting NAD83:</b>	
<b>Pump Rate:</b>				<b>Northing NAD83:</b>	
<b>Static Water Level:</b>				<b>Zone:</b>	
<b>Clear/Cloudy:</b>				<b>UTM Reliability:</b>	
<b>Municipality:</b>		NORTH GOWER TOWNSHIP			
<b>Site Info:</b>					

**PDF URL (Map):** [https://d2khazk8e83rdv.cloudfront.net/moe\\_mapping/downloads/2Water/Wells\\_pdfs/150\1506493.pdf](https://d2khazk8e83rdv.cloudfront.net/moe_mapping/downloads/2Water/Wells_pdfs/150\1506493.pdf)

**Additional Detail(s) (Map)**

**Well Completed Date:** 1960/08/11  
**Year Completed:** 1960  
**Depth (m):** 45.72  
**Latitude:** 45.2233837216864  
**Longitude:** -75.681700032365  
**Path:** 150\1506493.pdf

**Bore Hole Information**

<b>Bore Hole ID:</b>	10028529	<b>Elevation:</b>	
<b>DP2BR:</b>		<b>Elevrc:</b>	
<b>Spatial Status:</b>		<b>Zone:</b>	18
<b>Code OB:</b>		<b>East83:</b>	446480.80
<b>Code OB Desc:</b>		<b>North83:</b>	5007992.00
<b>Open Hole:</b>		<b>Org CS:</b>	
<b>Cluster Kind:</b>		<b>UTMRC:</b>	5
<b>Date Completed:</b>	11-Aug-1960 00:00:00	<b>UTMRC Desc:</b>	margin of error : 100 m - 300 m
<b>Remarks:</b>		<b>Location Method:</b>	p5
<b>Elevrc Desc:</b>			
<b>Location Source Date:</b>			
<b>Improvement Location Source:</b>			
<b>Improvement Location Method:</b>			
<b>Source Revision Comment:</b>			
<b>Supplier Comment:</b>			

**Overburden and Bedrock**

**Materials Interval**

**Formation ID:** 931004661  
**Layer:** 1  
**Color:**  
**General Color:**  
**Mat1:** 11  
**Most Common Material:** GRAVEL  
**Mat2:** 13  
**Mat2 Desc:** BOULDERS  
**Mat3:** 05  
**Mat3 Desc:** CLAY  
**Formation Top Depth:** 0.0

<b>Map Key</b>	<b>Number of Records</b>	<b>Direction/ Distance (m)</b>	<b>Elev/Diff (m)</b>	<b>Site</b>	<b>DB</b>
<b>Formation End Depth:</b>		58.0			
<b>Formation End Depth UOM:</b>		ft			
<b><u>Overburden and Bedrock Materials Interval</u></b>					
<b>Formation ID:</b>		931004662			
<b>Layer:</b>		2			
<b>Color:</b>					
<b>General Color:</b>					
<b>Mat1:</b>		18			
<b>Most Common Material:</b>		SANDSTONE			
<b>Mat2:</b>					
<b>Mat2 Desc:</b>					
<b>Mat3:</b>					
<b>Mat3 Desc:</b>					
<b>Formation Top Depth:</b>		58.0			
<b>Formation End Depth:</b>		150.0			
<b>Formation End Depth UOM:</b>		ft			
<b><u>Method of Construction &amp; Well Use</u></b>					
<b>Method Construction ID:</b>		961506493			
<b>Method Construction Code:</b>		7			
<b>Method Construction:</b>		Diamond			
<b>Other Method Construction:</b>					
<b><u>Pipe Information</u></b>					
<b>Pipe ID:</b>		10577099			
<b>Casing No:</b>		1			
<b>Comment:</b>					
<b>Alt Name:</b>					
<b><u>Construction Record - Casing</u></b>					
<b>Casing ID:</b>		930049798			
<b>Layer:</b>		1			
<b>Material:</b>		1			
<b>Open Hole or Material:</b>		STEEL			
<b>Depth From:</b>					
<b>Depth To:</b>		60.0			
<b>Casing Diameter:</b>		2.0			
<b>Casing Diameter UOM:</b>		inch			
<b>Casing Depth UOM:</b>		ft			
<b><u>Construction Record - Casing</u></b>					
<b>Casing ID:</b>		930049799			
<b>Layer:</b>		2			
<b>Material:</b>		4			
<b>Open Hole or Material:</b>		OPEN HOLE			
<b>Depth From:</b>					
<b>Depth To:</b>		150.0			
<b>Casing Diameter:</b>		2.0			
<b>Casing Diameter UOM:</b>		inch			
<b>Casing Depth UOM:</b>		ft			
<b><u>Results of Well Yield Testing</u></b>					

Map Key	Number of Records	Direction/ Distance (m)	Elev/Diff (m)	Site	DB
<b>Pump Test ID:</b>		991506493			
<b>Pump Set At:</b>					
<b>Static Level:</b>		34.0			
<b>Final Level After Pumping:</b>		60.0			
<b>Recommended Pump Depth:</b>		60.0			
<b>Pumping Rate:</b>		3.0			
<b>Flowing Rate:</b>					
<b>Recommended Pump Rate:</b>		3.0			
<b>Levels UOM:</b>		ft			
<b>Rate UOM:</b>		GPM			
<b>Water State After Test Code:</b>		1			
<b>Water State After Test:</b>		CLEAR			
<b>Pumping Test Method:</b>		1			
<b>Pumping Duration HR:</b>		2			
<b>Pumping Duration MIN:</b>		0			
<b>Flowing:</b>		No			

**Water Details**

<b>Water ID:</b>	933460644
<b>Layer:</b>	1
<b>Kind Code:</b>	1
<b>Kind:</b>	FRESH
<b>Water Found Depth:</b>	145.0
<b>Water Found Depth UOM:</b>	ft

**Links**

<b>Bore Hole ID:</b>	10028529	<b>Tag No:</b>	
<b>Depth M:</b>	45.72	<b>Contractor:</b>	1802
<b>Year Completed:</b>	1960	<b>Path:</b>	150\1506493.pdf
<b>Well Completed Dt:</b>	1960/08/11	<b>Latitude:</b>	45.2233837216864
<b>Audit No:</b>		<b>Longitude:</b>	-75.681700032365

<a href="#">16</a>	1 of 2	S/191.3	89.9 / 0.00	1212. POTTER DR Ottawa ON	WWIS
--------------------	--------	---------	-------------	------------------------------	------

<b>Well ID:</b>	7195522	<b>Flowing (Y/N):</b>	
<b>Construction Date:</b>		<b>Flow Rate:</b>	
<b>Use 1st:</b>	Domestic	<b>Data Entry Status:</b>	
<b>Use 2nd:</b>		<b>Data Src:</b>	
<b>Final Well Status:</b>	0	<b>Date Received:</b>	17-Jan-2013 00:00:00
<b>Water Type:</b>		<b>Selected Flag:</b>	TRUE
<b>Casing Material:</b>		<b>Abandonment Rec:</b>	
<b>Audit No:</b>	Z109062	<b>Contractor:</b>	6364
<b>Tag:</b>	A133692	<b>Form Version:</b>	7
<b>Constructn Method:</b>		<b>Owner:</b>	
<b>Elevation (m):</b>		<b>County:</b>	OTTAWA
<b>Elevatn Reliabilty:</b>		<b>Lot:</b>	
<b>Depth to Bedrock:</b>		<b>Concession:</b>	
<b>Well Depth:</b>		<b>Concession Name:</b>	
<b>Overburden/Bedrock:</b>		<b>Easting NAD83:</b>	
<b>Pump Rate:</b>		<b>Northing NAD83:</b>	
<b>Static Water Level:</b>		<b>Zone:</b>	
<b>Clear/Cloudy:</b>		<b>UTM Reliability:</b>	
<b>Municipality:</b>	NORTH GOWER TOWNSHIP		
<b>Site Info:</b>			
<b>PDF URL (Map):</b>	<a href="https://d2khazk8e83rdv.cloudfront.net/moe_mapping/downloads/2Water/Wells_pdfs/7197195522.pdf">https://d2khazk8e83rdv.cloudfront.net/moe_mapping/downloads/2Water/Wells_pdfs/7197195522.pdf</a>		

**Additional Detail(s) (Map)**

<b>Map Key</b>	<b>Number of Records</b>	<b>Direction/ Distance (m)</b>	<b>Elev/Diff (m)</b>	<b>Site</b>	<b>DB</b>
<b>Well Completed Date:</b>		2012/12/07			
<b>Year Completed:</b>		2012			
<b>Depth (m):</b>					
<b>Latitude:</b>		45.2188745953973			
<b>Longitude:</b>		-75.6845984638111			
<b>Path:</b>		719\7195522.pdf			

**Bore Hole Information**

<b>Bore Hole ID:</b>	1004238038	<b>Elevation:</b>	
<b>DP2BR:</b>		<b>Elevrc:</b>	
<b>Spatial Status:</b>		<b>Zone:</b>	18
<b>Code OB:</b>		<b>East83:</b>	446249.00
<b>Code OB Desc:</b>		<b>North83:</b>	5007493.00
<b>Open Hole:</b>		<b>Org CS:</b>	UTM83
<b>Cluster Kind:</b>		<b>UTMRC:</b>	4
<b>Date Completed:</b>	07-Dec-2012 00:00:00	<b>UTMRC Desc:</b>	margin of error : 30 m - 100 m
<b>Remarks:</b>		<b>Location Method:</b>	wwr
<b>Elevrc Desc:</b>			
<b>Location Source Date:</b>			
<b>Improvement Location Source:</b>			
<b>Improvement Location Method:</b>			
<b>Source Revision Comment:</b>			
<b>Supplier Comment:</b>			

**Annular Space/Abandonment  
Sealing Record**

<b>Plug ID:</b>	1004760549
<b>Layer:</b>	1
<b>Plug From:</b>	
<b>Plug To:</b>	
<b>Plug Depth UOM:</b>	ft

**Method of Construction & Well  
Use**

<b>Method Construction ID:</b>	1004760548
<b>Method Construction Code:</b>	
<b>Method Construction:</b>	
<b>Other Method Construction:</b>	

**Pipe Information**

<b>Pipe ID:</b>	1004760512
<b>Casing No:</b>	0
<b>Comment:</b>	
<b>Alt Name:</b>	

**Construction Record - Casing**

<b>Casing ID:</b>	1004760519
<b>Layer:</b>	
<b>Material:</b>	
<b>Open Hole or Material:</b>	
<b>Depth From:</b>	
<b>Depth To:</b>	
<b>Casing Diameter:</b>	
<b>Casing Diameter UOM:</b>	inch
<b>Casing Depth UOM:</b>	ft



<b>Map Key</b>	<b>Number of Records</b>	<b>Direction/ Distance (m)</b>	<b>Elev/Diff (m)</b>	<b>Site</b>	<b>DB</b>
<b><u>Construction Record - Screen</u></b>					
<b>Screen ID:</b>			1004760520		
<b>Layer:</b>					
<b>Slot:</b>					
<b>Screen Top Depth:</b>					
<b>Screen End Depth:</b>					
<b>Screen Material:</b>					
<b>Screen Depth UOM:</b>			ft		
<b>Screen Diameter UOM:</b>			inch		
<b>Screen Diameter:</b>					
<b><u>Results of Well Yield Testing</u></b>					
<b>Pump Test ID:</b>			1004760513		
<b>Pump Set At:</b>					
<b>Static Level:</b>			13.0		
<b>Final Level After Pumping:</b>			13.100000381469727		
<b>Recommended Pump Depth:</b>			30.0		
<b>Pumping Rate:</b>			20.0		
<b>Flowing Rate:</b>					
<b>Recommended Pump Rate:</b>					
<b>Levels UOM:</b>			ft		
<b>Rate UOM:</b>			GPM		
<b>Water State After Test Code:</b>			1		
<b>Water State After Test:</b>			CLEAR		
<b>Pumping Test Method:</b>			0		
<b>Pumping Duration HR:</b>			1		
<b>Pumping Duration MIN:</b>			0		
<b>Flowing:</b>					
<b><u>Draw Down &amp; Recovery</u></b>					
<b>Pump Test Detail ID:</b>			1004760524		
<b>Test Type:</b>			Recovery		
<b>Test Duration:</b>			2		
<b>Test Level:</b>			14.899999618530273		
<b>Test Level UOM:</b>			ft		
<b><u>Draw Down &amp; Recovery</u></b>					
<b>Pump Test Detail ID:</b>			1004760535		
<b>Test Type:</b>			Draw Down		
<b>Test Duration:</b>			20		
<b>Test Level:</b>			14.600000381469727		
<b>Test Level UOM:</b>			ft		
<b><u>Draw Down &amp; Recovery</u></b>					
<b>Pump Test Detail ID:</b>			1004760537		
<b>Test Type:</b>			Draw Down		
<b>Test Duration:</b>			25		
<b>Test Level:</b>			14.800000190734863		
<b>Test Level UOM:</b>			ft		
<b><u>Draw Down &amp; Recovery</u></b>					
<b>Pump Test Detail ID:</b>			1004760538		
<b>Test Type:</b>			Recovery		
<b>Test Duration:</b>			25		
<b>Test Level:</b>			13.100000381469727		
<b>Test Level UOM:</b>			ft		

<b>Map Key</b>	<b>Number of Records</b>	<b>Direction/ Distance (m)</b>	<b>Elev/Diff (m)</b>	<b>Site</b>	<b>DB</b>
<b><u>Draw Down &amp; Recovery</u></b>					
<b>Pump Test Detail ID:</b>		1004760543			
<b>Test Type:</b>		Draw Down			
<b>Test Duration:</b>		50			
<b>Test Level:</b>		13.0			
<b>Test Level UOM:</b>		ft			
<b><u>Draw Down &amp; Recovery</u></b>					
<b>Pump Test Detail ID:</b>		1004760522			
<b>Test Type:</b>		Recovery			
<b>Test Duration:</b>		1			
<b>Test Level:</b>		15.0			
<b>Test Level UOM:</b>		ft			
<b><u>Draw Down &amp; Recovery</u></b>					
<b>Pump Test Detail ID:</b>		1004760532			
<b>Test Type:</b>		Recovery			
<b>Test Duration:</b>		10			
<b>Test Level:</b>		13.100000381469727			
<b>Test Level UOM:</b>		ft			
<b><u>Draw Down &amp; Recovery</u></b>					
<b>Pump Test Detail ID:</b>		1004760536			
<b>Test Type:</b>		Recovery			
<b>Test Duration:</b>		20			
<b>Test Level:</b>		13.100000381469727			
<b>Test Level UOM:</b>		ft			
<b><u>Draw Down &amp; Recovery</u></b>					
<b>Pump Test Detail ID:</b>		1004760523			
<b>Test Type:</b>		Draw Down			
<b>Test Duration:</b>		2			
<b>Test Level:</b>		13.0			
<b>Test Level UOM:</b>		ft			
<b><u>Draw Down &amp; Recovery</u></b>					
<b>Pump Test Detail ID:</b>		1004760544			
<b>Test Type:</b>		Recovery			
<b>Test Duration:</b>		50			
<b>Test Level:</b>		13.100000381469727			
<b>Test Level UOM:</b>		ft			
<b><u>Draw Down &amp; Recovery</u></b>					
<b>Pump Test Detail ID:</b>		1004760545			
<b>Test Type:</b>		Draw Down			
<b>Test Duration:</b>		60			
<b>Test Level:</b>		13.100000381469727			
<b>Test Level UOM:</b>		ft			
<b><u>Draw Down &amp; Recovery</u></b>					

<b>Map Key</b>	<b>Number of Records</b>	<b>Direction/ Distance (m)</b>	<b>Elev/Diff (m)</b>	<b>Site</b>	<b>DB</b>
<b>Pump Test Detail ID:</b>		1004760539			
<b>Test Type:</b>		Draw Down			
<b>Test Duration:</b>		30			
<b>Test Level:</b>		14.800000190734863			
<b>Test Level UOM:</b>		ft			
<b><u>Draw Down &amp; Recovery</u></b>					
<b>Pump Test Detail ID:</b>		1004760526			
<b>Test Type:</b>		Recovery			
<b>Test Duration:</b>		3			
<b>Test Level:</b>		14.699999809265137			
<b>Test Level UOM:</b>		ft			
<b><u>Draw Down &amp; Recovery</u></b>					
<b>Pump Test Detail ID:</b>		1004760530			
<b>Test Type:</b>		Recovery			
<b>Test Duration:</b>		5			
<b>Test Level:</b>		13.899999618530273			
<b>Test Level UOM:</b>		ft			
<b><u>Draw Down &amp; Recovery</u></b>					
<b>Pump Test Detail ID:</b>		1004760533			
<b>Test Type:</b>		Draw Down			
<b>Test Duration:</b>		15			
<b>Test Level:</b>		14.600000381469727			
<b>Test Level UOM:</b>		ft			
<b><u>Draw Down &amp; Recovery</u></b>					
<b>Pump Test Detail ID:</b>		1004760528			
<b>Test Type:</b>		Recovery			
<b>Test Duration:</b>		4			
<b>Test Level:</b>		14.300000190734863			
<b>Test Level UOM:</b>		ft			
<b><u>Draw Down &amp; Recovery</u></b>					
<b>Pump Test Detail ID:</b>		1004760529			
<b>Test Type:</b>		Draw Down			
<b>Test Duration:</b>		5			
<b>Test Level:</b>		13.300000190734863			
<b>Test Level UOM:</b>		ft			
<b><u>Draw Down &amp; Recovery</u></b>					
<b>Pump Test Detail ID:</b>		1004760540			
<b>Test Type:</b>		Recovery			
<b>Test Duration:</b>		30			
<b>Test Level:</b>		13.100000381469727			
<b>Test Level UOM:</b>		ft			
<b><u>Draw Down &amp; Recovery</u></b>					
<b>Pump Test Detail ID:</b>		1004760542			
<b>Test Type:</b>		Recovery			
<b>Test Duration:</b>		40			
<b>Test Level:</b>		13.100000381469727			

<i>Map Key</i>	<i>Number of Records</i>	<i>Direction/ Distance (m)</i>	<i>Elev/Diff (m)</i>	<i>Site</i>	<i>DB</i>
<b>Test Level UOM:</b>		ft			
<b><u>Draw Down &amp; Recovery</u></b>					
<b>Pump Test Detail ID:</b>		1004760521			
<b>Test Type:</b>		Draw Down			
<b>Test Duration:</b>		1			
<b>Test Level:</b>		13.0			
<b>Test Level UOM:</b>		ft			
<b><u>Draw Down &amp; Recovery</u></b>					
<b>Pump Test Detail ID:</b>		1004760525			
<b>Test Type:</b>		Draw Down			
<b>Test Duration:</b>		3			
<b>Test Level:</b>		13.100000381469727			
<b>Test Level UOM:</b>		ft			
<b><u>Draw Down &amp; Recovery</u></b>					
<b>Pump Test Detail ID:</b>		1004760531			
<b>Test Type:</b>		Draw Down			
<b>Test Duration:</b>		10			
<b>Test Level:</b>		14.0			
<b>Test Level UOM:</b>		ft			
<b><u>Draw Down &amp; Recovery</u></b>					
<b>Pump Test Detail ID:</b>		1004760534			
<b>Test Type:</b>		Recovery			
<b>Test Duration:</b>		15			
<b>Test Level:</b>		13.100000381469727			
<b>Test Level UOM:</b>		ft			
<b><u>Draw Down &amp; Recovery</u></b>					
<b>Pump Test Detail ID:</b>		1004760527			
<b>Test Type:</b>		Draw Down			
<b>Test Duration:</b>		4			
<b>Test Level:</b>		13.399999618530273			
<b>Test Level UOM:</b>		ft			
<b><u>Draw Down &amp; Recovery</u></b>					
<b>Pump Test Detail ID:</b>		1004760541			
<b>Test Type:</b>		Draw Down			
<b>Test Duration:</b>		40			
<b>Test Level:</b>		14.899999618530273			
<b>Test Level UOM:</b>		ft			
<b><u>Draw Down &amp; Recovery</u></b>					
<b>Pump Test Detail ID:</b>		1004760546			
<b>Test Type:</b>		Recovery			
<b>Test Duration:</b>		60			
<b>Test Level:</b>		13.100000381469727			
<b>Test Level UOM:</b>		ft			

**Water Details**

Map Key	Number of Records	Direction/ Distance (m)	Elev/Diff (m)	Site	DB
<b>Water ID:</b> 1004760518					
<b>Layer:</b> 3					
<b>Kind Code:</b> 8					
<b>Kind:</b> Untested					
<b>Water Found Depth:</b>					
<b>Water Found Depth UOM:</b> ft					
<u>Water Details</u>					
<b>Water ID:</b> 1004760516					
<b>Layer:</b> 1					
<b>Kind Code:</b> 8					
<b>Kind:</b> Untested					
<b>Water Found Depth:</b>					
<b>Water Found Depth UOM:</b> ft					
<u>Water Details</u>					
<b>Water ID:</b> 1004760517					
<b>Layer:</b> 2					
<b>Kind Code:</b> 8					
<b>Kind:</b> Untested					
<b>Water Found Depth:</b>					
<b>Water Found Depth UOM:</b> ft					
<u>Hole Diameter</u>					
<b>Hole ID:</b> 1004760515					
<b>Diameter:</b>					
<b>Depth From:</b>					
<b>Depth To:</b>					
<b>Hole Depth UOM:</b> ft					
<b>Hole Diameter UOM:</b> inch					
<u>Links</u>					
<b>Bore Hole ID:</b> 1004238038		<b>Tag No:</b> A133692			
<b>Depth M:</b>		<b>Contractor:</b> 6364			
<b>Year Completed:</b> 2012		<b>Path:</b> 7197195522.pdf			
<b>Well Completed Dt:</b> 2012/12/07		<b>Latitude:</b> 45.2188745953973			
<b>Audit No:</b> Z109062		<b>Longitude:</b> -75.6845984638111			
<a href="#">16</a>	2 of 2	S/191.3	89.9 / 0.00	1212 POTTER DRIVE MANOTICK ON	WWIS
<b>Well ID:</b> 7194536					
<b>Construction Date:</b>					
<b>Use 1st:</b>					
<b>Use 2nd:</b>					
<b>Final Well Status:</b> Water Supply					
<b>Water Type:</b>					
<b>Casing Material:</b>					
<b>Audit No:</b> Z109064					
<b>Tag:</b> A133692					
<b>Constructn Method:</b>					
<b>Elevation (m):</b>					
<b>Elevatn Reliabilty:</b>					
<b>Depth to Bedrock:</b>					
<b>Well Depth:</b>					
<b>Overburden/Bedrock:</b>					
<b>Pump Rate:</b>					
<b>Flowing (Y/N):</b>					
<b>Flow Rate:</b>					
<b>Data Entry Status:</b>					
<b>Data Src:</b>					
<b>Date Received:</b> 03-Jan-2013 00:00:00					
<b>Selected Flag:</b> TRUE					
<b>Abandonment Rec:</b>					
<b>Contractor:</b> 6364					
<b>Form Version:</b> 7					
<b>Owner:</b>					
<b>County:</b> OTTAWA					
<b>Lot:</b>					
<b>Concession:</b>					
<b>Concession Name:</b>					
<b>Easting NAD83:</b>					
<b>Northing NAD83:</b>					

<b>Map Key</b>	<b>Number of Records</b>	<b>Direction/ Distance (m)</b>	<b>Elev/Diff (m)</b>	<b>Site</b>	<b>DB</b>
<b>Static Water Level:</b>				<b>Zone:</b>	
<b>Clear/Cloudy:</b>				<b>UTM Reliability:</b>	
<b>Municipality:</b>		NORTH GOWER TOWNSHIP			
<b>Site Info:</b>					
<b>PDF URL (Map):</b>		https://d2khazk8e83rdv.cloudfront.net/moe_mapping/downloads/2Water/Wells_pdfs/719\7194536.pdf			
<b><u>Additional Detail(s) (Map)</u></b>					
<b>Well Completed Date:</b>		2012/12/07			
<b>Year Completed:</b>		2012			
<b>Depth (m):</b>					
<b>Latitude:</b>		45.2188745953973			
<b>Longitude:</b>		-75.6845984638111			
<b>Path:</b>		719\7194536.pdf			
<b><u>Bore Hole Information</u></b>					
<b>Bore Hole ID:</b>		1004226757		<b>Elevation:</b>	
<b>DP2BR:</b>					
<b>Spatial Status:</b>					
<b>Code OB:</b>					
<b>Code OB Desc:</b>					
<b>Open Hole:</b>					
<b>Cluster Kind:</b>					
<b>Date Completed:</b>		07-Dec-2012 00:00:00		<b>Elevrc:</b>	
<b>Remarks:</b>					
<b>Elevrc Desc:</b>					
<b>Location Source Date:</b>					
<b>Improvement Location Source:</b>					
<b>Improvement Location Method:</b>					
<b>Source Revision Comment:</b>					
<b>Supplier Comment:</b>					
<b><u>Method of Construction &amp; Well Use</u></b>					
<b>Method Construction ID:</b>		1004710875			
<b>Method Construction Code:</b>					
<b>Method Construction:</b>					
<b>Other Method Construction:</b>					
<b><u>Pipe Information</u></b>					
<b>Pipe ID:</b>		1004710869			
<b>Casing No:</b>		0			
<b>Comment:</b>					
<b>Alt Name:</b>					
<b><u>Construction Record - Casing</u></b>					
<b>Casing ID:</b>		1004710873			
<b>Layer:</b>					
<b>Material:</b>					
<b>Open Hole or Material:</b>					
<b>Depth From:</b>					
<b>Depth To:</b>					
<b>Casing Diameter:</b>					
<b>Casing Diameter UOM:</b>		inch			
<b>Casing Depth UOM:</b>		ft			

Map Key	Number of Records	Direction/ Distance (m)	Elev/Diff (m)	Site	DB
<b><u>Construction Record - Screen</u></b>					
Screen ID:			1004710874		
Layer:					
Slot:					
Screen Top Depth:					
Screen End Depth:					
Screen Material:					
Screen Depth UOM:			ft		
Screen Diameter UOM:			inch		
Screen Diameter:					
<b><u>Water Details</u></b>					
Water ID:			1004710872		
Layer:					
Kind Code:					
Kind:					
Water Found Depth:					
Water Found Depth UOM:			ft		
<b><u>Hole Diameter</u></b>					
Hole ID:			1004710871		
Diameter:					
Depth From:					
Depth To:					
Hole Depth UOM:			ft		
Hole Diameter UOM:			inch		
<b><u>Links</u></b>					
Bore Hole ID:	1004226757			Tag No:	A133692
Depth M:				Contractor:	6364
Year Completed:	2012			Path:	7197194536.pdf
Well Completed Dt:	2012/12/07			Latitude:	45.2188745953973
Audit No:	Z109064			Longitude:	-75.6845984638111
<a href="#">17</a>	1 of 1	ENE/195.7	94.2 / 4.29	lot 3 ON	WWIS
Well ID:	1511311			Flowing (Y/N):	
Construction Date:				Flow Rate:	
Use 1st:	Domestic			Data Entry Status:	
Use 2nd:	0			Data Src:	1
Final Well Status:	Water Supply			Date Received:	09-Aug-1971 00:00:00
Water Type:				Selected Flag:	TRUE
Casing Material:				Abandonment Rec:	
Audit No:				Contractor:	3504
Tag:				Form Version:	1
Constructn Method:				Owner:	
Elevation (m):				County:	OTTAWA
Elevatn Reliabilty:				Lot:	003
Depth to Bedrock:				Concession:	
Well Depth:				Concession Name:	BF
Overburden/Bedrock:				Easting NAD83:	
Pump Rate:				Northing NAD83:	
Static Water Level:				Zone:	
Clear/Cloudy:				UTM Reliability:	
Municipality:		NORTH GOWER TOWNSHIP			
Site Info:					

<b>Map Key</b>	<b>Number of Records</b>	<b>Direction/ Distance (m)</b>	<b>Elev/Diff (m)</b>	<b>Site</b>	<b>DB</b>
<b>PDF URL (Map):</b>		https://d2khazk8e83rdv.cloudfront.net/moe_mapping/downloads/2Water/Wells_pdfs/151\1511311.pdf			

**Additional Detail(s) (Map)**

**Well Completed Date:** 1971/07/15  
**Year Completed:** 1971  
**Depth (m):** 15.8496  
**Latitude:** 45.2230259643134  
**Longitude:** -75.6813136343333  
**Path:** 151\1511311.pdf

**Bore Hole Information**

<b>Bore Hole ID:</b>	10033307	<b>Elevation:</b>	
<b>DP2BR:</b>		<b>Elevrc:</b>	
<b>Spatial Status:</b>		<b>Zone:</b>	18
<b>Code OB:</b>		<b>East83:</b>	446510.80
<b>Code OB Desc:</b>		<b>North83:</b>	5007952.00
<b>Open Hole:</b>		<b>Org CS:</b>	
<b>Cluster Kind:</b>		<b>UTMRC:</b>	4
<b>Date Completed:</b>	15-Jul-1971 00:00:00	<b>UTMRC Desc:</b>	margin of error : 30 m - 100 m
<b>Remarks:</b>		<b>Location Method:</b>	p4
<b>Elevrc Desc:</b>			
<b>Location Source Date:</b>			
<b>Improvement Location Source:</b>			
<b>Improvement Location Method:</b>			
<b>Source Revision Comment:</b>			
<b>Supplier Comment:</b>			

**Overburden and Bedrock**

**Materials Interval**

**Formation ID:** 931017308  
**Layer:** 3  
**Color:**  
**General Color:**  
**Mat1:** 15  
**Most Common Material:** LIMESTONE  
**Mat2:**  
**Mat2 Desc:**  
**Mat3:**  
**Mat3 Desc:**  
**Formation Top Depth:** 36.0  
**Formation End Depth:** 52.0  
**Formation End Depth UOM:** ft

**Overburden and Bedrock**

**Materials Interval**

**Formation ID:** 931017306  
**Layer:** 1  
**Color:** 3  
**General Color:** BLUE  
**Mat1:** 05  
**Most Common Material:** CLAY  
**Mat2:**  
**Mat2 Desc:**  
**Mat3:**  
**Mat3 Desc:**  
**Formation Top Depth:** 0.0  
**Formation End Depth:** 34.0  
**Formation End Depth UOM:** ft



<b>Map Key</b>	<b>Number of Records</b>	<b>Direction/ Distance (m)</b>	<b>Elev/Diff (m)</b>	<b>Site</b>	<b>DB</b>
<b><u>Overburden and Bedrock Materials Interval</u></b>					
<b>Formation ID:</b>		931017307			
<b>Layer:</b>		2			
<b>Color:</b>					
<b>General Color:</b>					
<b>Mat1:</b>		11			
<b>Most Common Material:</b>		GRAVEL			
<b>Mat2:</b>		14			
<b>Mat2 Desc:</b>		HARDPAN			
<b>Mat3:</b>					
<b>Mat3 Desc:</b>					
<b>Formation Top Depth:</b>		34.0			
<b>Formation End Depth:</b>		36.0			
<b>Formation End Depth UOM:</b>		ft			
<b><u>Method of Construction &amp; Well Use</u></b>					
<b>Method Construction ID:</b>		961511311			
<b>Method Construction Code:</b>		1			
<b>Method Construction:</b>		Cable Tool			
<b>Other Method Construction:</b>					
<b><u>Pipe Information</u></b>					
<b>Pipe ID:</b>		10581877			
<b>Casing No:</b>		1			
<b>Comment:</b>					
<b>Alt Name:</b>					
<b><u>Construction Record - Casing</u></b>					
<b>Casing ID:</b>		930059119			
<b>Layer:</b>		2			
<b>Material:</b>		4			
<b>Open Hole or Material:</b>		OPEN HOLE			
<b>Depth From:</b>					
<b>Depth To:</b>		52.0			
<b>Casing Diameter:</b>					
<b>Casing Diameter UOM:</b>		inch			
<b>Casing Depth UOM:</b>		ft			
<b><u>Construction Record - Casing</u></b>					
<b>Casing ID:</b>		930059118			
<b>Layer:</b>		1			
<b>Material:</b>		1			
<b>Open Hole or Material:</b>		STEEL			
<b>Depth From:</b>					
<b>Depth To:</b>		36.0			
<b>Casing Diameter:</b>		6.0			
<b>Casing Diameter UOM:</b>		inch			
<b>Casing Depth UOM:</b>		ft			
<b><u>Results of Well Yield Testing</u></b>					
<b>Pump Test ID:</b>		991511311			
<b>Pump Set At:</b>					

<b>Map Key</b>	<b>Number of Records</b>	<b>Direction/ Distance (m)</b>	<b>Elev/Diff (m)</b>	<b>Site</b>	<b>DB</b>
<b>Static Level:</b>		10.0			
<b>Final Level After Pumping:</b>		10.0			
<b>Recommended Pump Depth:</b>		30.0			
<b>Pumping Rate:</b>		10.0			
<b>Flowing Rate:</b>					
<b>Recommended Pump Rate:</b>		10.0			
<b>Levels UOM:</b>		ft			
<b>Rate UOM:</b>		GPM			
<b>Water State After Test Code:</b>		1			
<b>Water State After Test:</b>		CLEAR			
<b>Pumping Test Method:</b>		2			
<b>Pumping Duration HR:</b>		1			
<b>Pumping Duration MIN:</b>		0			
<b>Flowing:</b>		No			
 <b><u>Draw Down &amp; Recovery</u></b>					
<b>Pump Test Detail ID:</b>		934097004			
<b>Test Type:</b>		Recovery			
<b>Test Duration:</b>		15			
<b>Test Level:</b>		10.0			
<b>Test Level UOM:</b>		ft			
 <b><u>Draw Down &amp; Recovery</u></b>					
<b>Pump Test Detail ID:</b>		934381824			
<b>Test Type:</b>		Recovery			
<b>Test Duration:</b>		30			
<b>Test Level:</b>		10.0			
<b>Test Level UOM:</b>		ft			
 <b><u>Draw Down &amp; Recovery</u></b>					
<b>Pump Test Detail ID:</b>		934900185			
<b>Test Type:</b>		Recovery			
<b>Test Duration:</b>		60			
<b>Test Level:</b>		10.0			
<b>Test Level UOM:</b>		ft			
 <b><u>Draw Down &amp; Recovery</u></b>					
<b>Pump Test Detail ID:</b>		934643402			
<b>Test Type:</b>		Recovery			
<b>Test Duration:</b>		45			
<b>Test Level:</b>		10.0			
<b>Test Level UOM:</b>		ft			
 <b><u>Water Details</u></b>					
<b>Water ID:</b>		933466426			
<b>Layer:</b>		1			
<b>Kind Code:</b>		1			
<b>Kind:</b>		FRESH			
<b>Water Found Depth:</b>		47.0			
<b>Water Found Depth UOM:</b>		ft			
 <b><u>Links</u></b>					
<b>Bore Hole ID:</b>		10033307		<b>Tag No:</b>	
<b>Depth M:</b>		15.8496		<b>Contractor:</b>	3504
<b>Year Completed:</b>		1971		<b>Path:</b>	151\1511311.pdf

Map Key	Number of Records	Direction/ Distance (m)	Elev/Diff (m)	Site	DB
Well Completed Dt: Audit No:	1971/07/15			Latitude: Longitude:	45.2230259643134 -75.6813136343333

<a href="#">18</a>	1 of 1	ENE/197.9	92.3 / 2.44	ON	BORE
Borehole ID:	611790			Inclin FLG:	No
OGF ID:	215513103			SP Status:	Initial Entry
Status:				Surv Elev:	No
Type:	Borehole			Piezometer:	No
Use:				Primary Name:	
Completion Date:				Municipality:	
Static Water Level:				Lot:	
Primary Water Use:				Township:	
Sec. Water Use:				Latitude DD:	45.222756
Total Depth m:	-999			Longitude DD:	-75.681056
Depth Ref:	Ground Surface			UTM Zone:	18
Depth Elev:				Easting:	446531
Drill Method:				Northing:	5007922
Orig Ground Elev m:	91.4			Location Accuracy:	
Elev Reliabil Note:				Accuracy:	Not Applicable
DEM Ground Elev m:	92.3				
Concession:					
Location D:					
Survey D:					
Comments:					

#### Borehole Geology Stratum

Geology Stratum ID:	218389213			Mat Consistency:	
Top Depth:	0			Material Moisture:	
Bottom Depth:	15.2			Material Texture:	
Material Color:				Non Geo Mat Type:	
Material 1:	Gravel			Geologic Formation:	
Material 2:	Clay			Geologic Group:	
Material 3:				Geologic Period:	
Material 4:				Depositional Gen:	
Gsc Material Description:					
Stratum Description:	GRAVEL,CLAY.				
Geology Stratum ID:	218389214			Mat Consistency:	
Top Depth:	15.2			Material Moisture:	
Bottom Depth:				Material Texture:	
Material Color:	Grey			Non Geo Mat Type:	
Material 1:	Bedrock			Geologic Formation:	
Material 2:				Geologic Group:	
Material 3:				Geologic Period:	
Material 4:				Depositional Gen:	
Gsc Material Description:					
Stratum Description:	BEDROCK. Y = 900. BEDROCK. SEISMIC VELOCITY = 18600. L. GREY. 00075TY = 18000.				

#### Source

Source Type:	Data Survey	Source Appl:	Spatial/Tabular
Source Orig:	Geological Survey of Canada	Source Ident:	1
Source Date:	1956-1972	Scale or Res:	Varies
Confidence:	M	Horizontal:	NAD27
Observatio:		Verticalda:	Mean Average Sea Level
Source Name:	Urban Geology Automated Information System (UGAIS)		
Source Details:	File: OTTAWA1.txt RecordID: 042980 NTS_Sheet: 31G04G		
Confiden 1:	Reliable information but incomplete.		

Map Key	Number of Records	Direction/ Distance (m)	Elev/Diff (m)	Site	DB
<b>Source List</b>					
<b>Source Identifier:</b>	1			<b>Horizontal Datum:</b>	NAD27
<b>Source Type:</b>	Data Survey			<b>Vertical Datum:</b>	Mean Average Sea Level
<b>Source Date:</b>	1956-1972			<b>Projection Name:</b>	Universal Transverse Mercator
<b>Scale or Resolution:</b>	Varies				
<b>Source Name:</b>	Urban Geology Automated Information System (UGAIS)				
<b>Source Originators:</b>	Geological Survey of Canada				
<a href="#">19</a>	1 of 1	<b>ENE/198.2</b>	<b>93.5 / 3.59</b>	<b>5582 Manotick Main Street Manotick ON K4M 1E2</b>	<b>EHS</b>
<b>Order No:</b>	21031600078			<b>Nearest Intersection:</b>	
<b>Status:</b>	C			<b>Municipality:</b>	
<b>Report Type:</b>	Standard Report			<b>Client Prov/State:</b>	ON
<b>Report Date:</b>	19-MAR-21			<b>Search Radius (km):</b>	.25
<b>Date Received:</b>	16-MAR-21			<b>X:</b>	-75.6813808
<b>Previous Site Name:</b>				<b>Y:</b>	45.2231512
<b>Lot/Building Size:</b>					
<b>Additional Info Ordered:</b>	Fire Insur. Maps and/or Site Plans				
<a href="#">20</a>	1 of 1	<b>NNE/199.5</b>	<b>94.3 / 4.39</b>	<b>5562 Manotick Main Street Ottawa ON</b>	<b>EHS</b>
<b>Order No:</b>	20110224001			<b>Nearest Intersection:</b>	
<b>Status:</b>	C			<b>Municipality:</b>	
<b>Report Type:</b>	Standard Report			<b>Client Prov/State:</b>	ON
<b>Report Date:</b>	3/1/2011			<b>Search Radius (km):</b>	0.25
<b>Date Received:</b>	2/24/2011 8:58:08 AM			<b>X:</b>	-75.682944
<b>Previous Site Name:</b>				<b>Y:</b>	45.224168
<b>Lot/Building Size:</b>					
<b>Additional Info Ordered:</b>	Fire Insur. Maps and/or Site Plans				
<a href="#">21</a>	1 of 1	<b>ENE/200.7</b>	<b>93.5 / 3.59</b>	<b>lot 3 ON</b>	<b>WWIS</b>
<b>Well ID:</b>	1516567			<b>Flowing (Y/N):</b>	
<b>Construction Date:</b>				<b>Flow Rate:</b>	
<b>Use 1st:</b>	Domestic			<b>Data Entry Status:</b>	
<b>Use 2nd:</b>	0			<b>Data Src:</b>	1
<b>Final Well Status:</b>	Water Supply			<b>Date Received:</b>	12-Jul-1978 00:00:00
<b>Water Type:</b>				<b>Selected Flag:</b>	TRUE
<b>Casing Material:</b>				<b>Abandonment Rec:</b>	
<b>Audit No:</b>				<b>Contractor:</b>	3644
<b>Tag:</b>				<b>Form Version:</b>	1
<b>Constructn Method:</b>				<b>Owner:</b>	
<b>Elevation (m):</b>				<b>County:</b>	OTTAWA
<b>Elevatn Reliabilty:</b>				<b>Lot:</b>	003
<b>Depth to Bedrock:</b>				<b>Concession:</b>	
<b>Well Depth:</b>				<b>Concession Name:</b>	BF
<b>Overburden/Bedrock:</b>				<b>Easting NAD83:</b>	
<b>Pump Rate:</b>				<b>Northing NAD83:</b>	
<b>Static Water Level:</b>				<b>Zone:</b>	
<b>Clear/Cloudy:</b>				<b>UTM Reliability:</b>	
<b>Municipality:</b>	NORTH GOWER TOWNSHIP				
<b>Site Info:</b>					
<b>PDF URL (Map):</b>	<a href="https://d2khazk8e83rdv.cloudfront.net/moe_mapping/downloads/2Water/Wells_pdfs/151\1516567.pdf">https://d2khazk8e83rdv.cloudfront.net/moe_mapping/downloads/2Water/Wells_pdfs/151\1516567.pdf</a>				

**Additional Detail(s) (Map)**

Map Key	Number of Records	Direction/ Distance (m)	Elev/Diff (m)	Site	DB
<b>Well Completed Date:</b>		1978/06/06			
<b>Year Completed:</b>		1978			
<b>Depth (m):</b>		47.244			
<b>Latitude:</b>		45.2231159736788			
<b>Longitude:</b>		-75.6813147094736			
<b>Path:</b>		151\1516567.pdf			

**Bore Hole Information**

<b>Bore Hole ID:</b>	10038477	<b>Elevation:</b>	
<b>DP2BR:</b>		<b>Elevrc:</b>	
<b>Spatial Status:</b>		<b>Zone:</b>	18
<b>Code OB:</b>		<b>East83:</b>	446510.80
<b>Code OB Desc:</b>		<b>North83:</b>	5007962.00
<b>Open Hole:</b>		<b>Org CS:</b>	
<b>Cluster Kind:</b>		<b>UTMRC:</b>	4
<b>Date Completed:</b>	06-Jun-1978 00:00:00	<b>UTMRC Desc:</b>	margin of error : 30 m - 100 m
<b>Remarks:</b>		<b>Location Method:</b>	p4
<b>Elevrc Desc:</b>			
<b>Location Source Date:</b>			
<b>Improvement Location Source:</b>			
<b>Improvement Location Method:</b>			
<b>Source Revision Comment:</b>			
<b>Supplier Comment:</b>			

**Overburden and Bedrock**

**Materials Interval**

<b>Formation ID:</b>	931032522
<b>Layer:</b>	3
<b>Color:</b>	1
<b>General Color:</b>	WHITE
<b>Mat1:</b>	18
<b>Most Common Material:</b>	SANDSTONE
<b>Mat2:</b>	
<b>Mat2 Desc:</b>	
<b>Mat3:</b>	
<b>Mat3 Desc:</b>	
<b>Formation Top Depth:</b>	140.0
<b>Formation End Depth:</b>	155.0
<b>Formation End Depth UOM:</b>	ft

**Overburden and Bedrock**

**Materials Interval**

<b>Formation ID:</b>	931032520
<b>Layer:</b>	1
<b>Color:</b>	2
<b>General Color:</b>	GREY
<b>Mat1:</b>	05
<b>Most Common Material:</b>	CLAY
<b>Mat2:</b>	13
<b>Mat2 Desc:</b>	BOULDERS
<b>Mat3:</b>	
<b>Mat3 Desc:</b>	
<b>Formation Top Depth:</b>	0.0
<b>Formation End Depth:</b>	58.0
<b>Formation End Depth UOM:</b>	ft

**Overburden and Bedrock**

**Materials Interval**

<b>Map Key</b>	<b>Number of Records</b>	<b>Direction/ Distance (m)</b>	<b>Elev/Diff (m)</b>	<b>Site</b>	<b>DB</b>
<b>Formation ID:</b>		931032521			
<b>Layer:</b>		2			
<b>Color:</b>		2			
<b>General Color:</b>		GREY			
<b>Mat1:</b>		15			
<b>Most Common Material:</b>		LIMESTONE			
<b>Mat2:</b>					
<b>Mat2 Desc:</b>					
<b>Mat3:</b>					
<b>Mat3 Desc:</b>					
<b>Formation Top Depth:</b>		58.0			
<b>Formation End Depth:</b>		140.0			
<b>Formation End Depth UOM:</b>		ft			
<b><u>Method of Construction &amp; Well Use</u></b>					
<b>Method Construction ID:</b>		961516567			
<b>Method Construction Code:</b>		5			
<b>Method Construction:</b>		Air Percussion			
<b>Other Method Construction:</b>					
<b><u>Pipe Information</u></b>					
<b>Pipe ID:</b>		10587047			
<b>Casing No:</b>		1			
<b>Comment:</b>					
<b>Alt Name:</b>					
<b><u>Construction Record - Casing</u></b>					
<b>Casing ID:</b>		930067602			
<b>Layer:</b>		1			
<b>Material:</b>		1			
<b>Open Hole or Material:</b>		STEEL			
<b>Depth From:</b>					
<b>Depth To:</b>		61.0			
<b>Casing Diameter:</b>		6.0			
<b>Casing Diameter UOM:</b>		inch			
<b>Casing Depth UOM:</b>		ft			
<b><u>Results of Well Yield Testing</u></b>					
<b>Pump Test ID:</b>		991516567			
<b>Pump Set At:</b>					
<b>Static Level:</b>		30.0			
<b>Final Level After Pumping:</b>		70.0			
<b>Recommended Pump Depth:</b>		70.0			
<b>Pumping Rate:</b>		40.0			
<b>Flowing Rate:</b>					
<b>Recommended Pump Rate:</b>		10.0			
<b>Levels UOM:</b>		ft			
<b>Rate UOM:</b>		GPM			
<b>Water State After Test Code:</b>		2			
<b>Water State After Test:</b>		CLOUDY			
<b>Pumping Test Method:</b>		1			
<b>Pumping Duration HR:</b>		1			
<b>Pumping Duration MIN:</b>		0			
<b>Flowing:</b>		No			
<b><u>Draw Down &amp; Recovery</u></b>					

Map Key	Number of Records	Direction/ Distance (m)	Elev/Diff (m)	Site	DB
<b>Pump Test Detail ID:</b> 934642005					
<b>Test Type:</b> Draw Down					
<b>Test Duration:</b> 45					
<b>Test Level:</b> 70.0					
<b>Test Level UOM:</b> ft					
<b><u>Draw Down &amp; Recovery</u></b>					
<b>Pump Test Detail ID:</b> 934899907					
<b>Test Type:</b> Draw Down					
<b>Test Duration:</b> 60					
<b>Test Level:</b> 70.0					
<b>Test Level UOM:</b> ft					
<b><u>Draw Down &amp; Recovery</u></b>					
<b>Pump Test Detail ID:</b> 934380914					
<b>Test Type:</b> Draw Down					
<b>Test Duration:</b> 30					
<b>Test Level:</b> 70.0					
<b>Test Level UOM:</b> ft					
<b><u>Draw Down &amp; Recovery</u></b>					
<b>Pump Test Detail ID:</b> 934101200					
<b>Test Type:</b> Draw Down					
<b>Test Duration:</b> 15					
<b>Test Level:</b> 70.0					
<b>Test Level UOM:</b> ft					
<b><u>Water Details</u></b>					
<b>Water ID:</b> 933472896					
<b>Layer:</b> 1					
<b>Kind Code:</b> 1					
<b>Kind:</b> FRESH					
<b>Water Found Depth:</b> 152.0					
<b>Water Found Depth UOM:</b> ft					
<b><u>Links</u></b>					
<b>Bore Hole ID:</b> 10038477		<b>Tag No:</b>			
<b>Depth M:</b> 47.244		<b>Contractor:</b> 3644			
<b>Year Completed:</b> 1978		<b>Path:</b> 151\1516567.pdf			
<b>Well Completed Dt:</b> 1978/06/06		<b>Latitude:</b> 45.2231159736788			
<b>Audit No:</b>		<b>Longitude:</b> -75.6813147094736			
<a href="#">22</a>	1 of 1	WNW/201.9	92.2 / 2.37	TEAMCO HOLDINGS INC. JOHN ST./DOCTOR LEACH DR.(STP) RIDEAU TWP. ON	CA
<b>Certificate #:</b> 3-1338-96-					
<b>Application Year:</b> 96					
<b>Issue Date:</b> 1/13/1997					
<b>Approval Type:</b> Municipal sewage					
<b>Status:</b>					
<b>Application Type:</b>					
<b>Client Name:</b>					
<b>Client Address:</b>					
<b>Client City:</b>					
<b>Client Postal Code:</b>					

Map Key	Number of Records	Direction/ Distance (m)	Elev/Diff (m)	Site	DB
<b>Project Description:</b>					
<b>Contaminants:</b>					
<b>Emission Control:</b>					
<a href="#">23</a>	1 of 3	N/202.4	89.9 / 0.03	Rexall Pharmacy Group Ltd. 1160 Beaverwood Rd Manotick ON K4M 1A3	GEN
<b>Generator No:</b>	ON2849411			<b>Status:</b> Registered	
<b>SIC Code:</b>				<b>Co Admin:</b>	
<b>SIC Description:</b>				<b>Choice of Contact:</b>	
<b>Approval Years:</b>	As of Feb 2022			<b>Phone No Admin:</b>	
<b>PO Box No:</b>				<b>Contam. Facility:</b>	
<b>Country:</b>	Canada			<b>MHSW Facility:</b>	
<b>Detail(s)</b>					
<b>Waste Class:</b>	261 A				
<b>Waste Class Desc:</b>	Pharmaceuticals				
<b>Waste Class:</b>	312 P				
<b>Waste Class Desc:</b>	Pathological wastes				
<a href="#">23</a>	2 of 3	N/202.4	89.9 / 0.03	Caremedics Manotick Inc. 1160 Beaverwood Road unit 2 Manotick ON K4M 1A3	GEN
<b>Generator No:</b>	ON2574199			<b>Status:</b> Registered	
<b>SIC Code:</b>				<b>Co Admin:</b>	
<b>SIC Description:</b>				<b>Choice of Contact:</b>	
<b>Approval Years:</b>	As of Feb 2022			<b>Phone No Admin:</b>	
<b>PO Box No:</b>				<b>Contam. Facility:</b>	
<b>Country:</b>	Canada			<b>MHSW Facility:</b>	
<b>Detail(s)</b>					
<b>Waste Class:</b>	312 P				
<b>Waste Class Desc:</b>	Pathological wastes				
<a href="#">23</a>	3 of 3	N/202.4	89.9 / 0.03	1160 BEAVERWOOD RD MANOTICK ON K4M 1A5	PES
<b>Detail Licence No:</b>				<b>Operator Box:</b>	
<b>Licence No:</b>	L-232-6182881960			<b>Operator Class:</b>	
<b>Status:</b>	Active			<b>Operator No:</b>	
<b>Approval Date:</b>	June 7, 2022			<b>Operator Type:</b>	
<b>Report Source:</b>	PEST-Limited Vendor			<b>Oper Area Code:</b>	
<b>Licence Type:</b>	Limited Vendor			<b>Oper Phone No:</b>	
<b>Licence Type Code:</b>				<b>Operator Ext:</b>	
<b>Licence Class:</b>				<b>Operator Lot:</b>	
<b>Licence Control:</b>				<b>Oper Concession:</b>	
<b>Latitude:</b>	45.22361111			<b>Operator Region:</b>	
<b>Longitude:</b>	-75.68444444			<b>Operator District:</b>	
<b>Lot:</b>				<b>Operator County:</b>	
<b>Concession:</b>				<b>Op Municipality:</b>	
<b>Region:</b>				<b>Post Office Box:</b>	
<b>District:</b>				<b>MOE District:</b> Ottawa	
<b>County:</b>				<b>SWP Area Name:</b> Rideau Valley	
<b>Trade Name:</b>					
<b>PDF URL:</b>	<a href="http://www.accessenvironment.ene.gov.on.ca/AEWeb/ae/ViewDocument.action?documentRefID=2654021">http://www.accessenvironment.ene.gov.on.ca/AEWeb/ae/ViewDocument.action?documentRefID=2654021</a>				
<b>PDF Site Location:</b>					



Map Key	Number of Records	Direction/ Distance (m)	Elev/Diff (m)	Site	DB
---------	-------------------	-------------------------	---------------	------	----

<a href="#">24</a>	1 of 1	W/203.3	91.9 / 2.00	SHAHRAM BAKHTIARI 5572 DOCTOR LEACH DR,, OTTAWA, ON, K4M 1C8, CA ON	PINC
<b>Incident Id:</b> <b>Incident No:</b> 1773222 <b>Incident Reported Dt:</b> 12/16/2015 <b>Type:</b> FS-Pipeline Incident <b>Status Code:</b> <b>Tank Status:</b> Pipeline Damage Reason Est <b>Task No:</b> <b>Spills Action Centre:</b> <b>Fuel Type:</b> <b>Fuel Occurrence Tp:</b> <b>Date of Occurrence:</b> <b>Occurrence Start Dt:</b> <b>Depth:</b> <b>Customer Acct Name:</b> SHAHRAM BAKHTIARI <b>Incident Address:</b> 5572 DOCTOR LEACH DR,, OTTAWA, ON, K4M 1C8, CA <b>Operation Type:</b> <b>Pipeline Type:</b> <b>Regulator Type:</b> <b>Summary:</b> <b>Reported By:</b> <b>Affiliation:</b> <b>Occurrence Desc:</b> <b>Damage Reason:</b> <b>Notes:</b>		<b>Pipe Material:</b> <b>Fuel Category:</b> <b>Health Impact:</b> <b>Environment Impact:</b> <b>Property Damage:</b> <b>Service Interrupt:</b> <b>Enforce Policy:</b> <b>Public Relation:</b> <b>Pipeline System:</b> <b>PSIG:</b> <b>Attribute Category:</b> <b>Regulator Location:</b> <b>Method Details:</b>			

<a href="#">25</a>	1 of 1	NW/204.0	89.3 / -0.55	lot 2 con A ON	WWIS
<b>Well ID:</b> 1517732 <b>Construction Date:</b> <b>Use 1st:</b> Domestic <b>Use 2nd:</b> 0 <b>Final Well Status:</b> Water Supply <b>Water Type:</b> <b>Casing Material:</b> <b>Audit No:</b> <b>Tag:</b> <b>Constructn Method:</b> <b>Elevation (m):</b> <b>Elevatn Reliabilty:</b> <b>Depth to Bedrock:</b> <b>Well Depth:</b> <b>Overburden/Bedrock:</b> <b>Pump Rate:</b> <b>Static Water Level:</b> <b>Clear/Cloudy:</b> <b>Municipality:</b> NORTH GOWER TOWNSHIP <b>Site Info:</b>		<b>Flowing (Y/N):</b> <b>Flow Rate:</b> <b>Data Entry Status:</b> <b>Data Src:</b> 1 <b>Date Received:</b> 03-Mar-1982 00:00:00 <b>Selected Flag:</b> TRUE <b>Abandonment Rec:</b> <b>Contractor:</b> 1558 <b>Form Version:</b> 1 <b>Owner:</b> <b>County:</b> OTTAWA <b>Lot:</b> 002 <b>Concession:</b> A <b>Concession Name:</b> CON <b>Easting NAD83:</b> <b>Northing NAD83:</b> <b>Zone:</b> <b>UTM Reliability:</b>			
<b>PDF URL (Map):</b>		<a href="https://d2khazk8e83rdv.cloudfront.net/moe_mapping/downloads/2Water/Wells_pdfs/151\1517732.pdf">https://d2khazk8e83rdv.cloudfront.net/moe_mapping/downloads/2Water/Wells_pdfs/151\1517732.pdf</a>			

**Additional Detail(s) (Map)**

**Well Completed Date:** 1981/09/25  
**Year Completed:** 1981

Map Key	Number of Records	Direction/ Distance (m)	Elev/Diff (m)	Site	DB
Depth (m):		41.148			
Latitude:		45.2236179766615			
Longitude:		-75.6861737091981			
Path:		151\1517732.pdf			

#### Bore Hole Information

<b>Bore Hole ID:</b>	10039604	<b>Elevation:</b>	
<b>DP2BR:</b>		<b>Elevrc:</b>	
<b>Spatial Status:</b>		<b>Zone:</b>	18
<b>Code OB:</b>		<b>East83:</b>	446129.80
<b>Code OB Desc:</b>		<b>North83:</b>	5008021.00
<b>Open Hole:</b>		<b>Org CS:</b>	
<b>Cluster Kind:</b>		<b>UTMRC:</b>	4
<b>Date Completed:</b>	25-Sep-1981 00:00:00	<b>UTMRC Desc:</b>	margin of error : 30 m - 100 m
<b>Remarks:</b>		<b>Location Method:</b>	p4
<b>Elevrc Desc:</b>			
<b>Location Source Date:</b>			
<b>Improvement Location Source:</b>			
<b>Improvement Location Method:</b>			
<b>Source Revision Comment:</b>			
<b>Supplier Comment:</b>			

#### Overburden and Bedrock

##### Materials Interval

<b>Formation ID:</b>	931036149
<b>Layer:</b>	1
<b>Color:</b>	6
<b>General Color:</b>	BROWN
<b>Mat1:</b>	05
<b>Most Common Material:</b>	CLAY
<b>Mat2:</b>	
<b>Mat2 Desc:</b>	
<b>Mat3:</b>	
<b>Mat3 Desc:</b>	
<b>Formation Top Depth:</b>	0.0
<b>Formation End Depth:</b>	15.0
<b>Formation End Depth UOM:</b>	ft

#### Overburden and Bedrock

##### Materials Interval

<b>Formation ID:</b>	931036151
<b>Layer:</b>	3
<b>Color:</b>	2
<b>General Color:</b>	GREY
<b>Mat1:</b>	15
<b>Most Common Material:</b>	LIMESTONE
<b>Mat2:</b>	
<b>Mat2 Desc:</b>	
<b>Mat3:</b>	
<b>Mat3 Desc:</b>	
<b>Formation Top Depth:</b>	25.0
<b>Formation End Depth:</b>	95.0
<b>Formation End Depth UOM:</b>	ft

#### Overburden and Bedrock

##### Materials Interval

<b>Formation ID:</b>	931036152
<b>Layer:</b>	4

<i>Map Key</i>	<i>Number of Records</i>	<i>Direction/ Distance (m)</i>	<i>Elev/Diff (m)</i>	<i>Site</i>	<i>DB</i>
<i>Color:</i>		2			
<i>General Color:</i>		GREY			
<i>Mat1:</i>		18			
<i>Most Common Material:</i>		SANDSTONE			
<i>Mat2:</i>					
<i>Mat2 Desc:</i>					
<i>Mat3:</i>					
<i>Mat3 Desc:</i>					
<i>Formation Top Depth:</i>		95.0			
<i>Formation End Depth:</i>		135.0			
<i>Formation End Depth UOM:</i>		ft			
<b><u>Overburden and Bedrock Materials Interval</u></b>					
<i>Formation ID:</i>		931036150			
<i>Layer:</i>		2			
<i>Color:</i>		2			
<i>General Color:</i>		GREY			
<i>Mat1:</i>		05			
<i>Most Common Material:</i>		CLAY			
<i>Mat2:</i>					
<i>Mat2 Desc:</i>					
<i>Mat3:</i>					
<i>Mat3 Desc:</i>					
<i>Formation Top Depth:</i>		15.0			
<i>Formation End Depth:</i>		25.0			
<i>Formation End Depth UOM:</i>		ft			
<b><u>Method of Construction &amp; Well Use</u></b>					
<i>Method Construction ID:</i>		961517732			
<i>Method Construction Code:</i>		5			
<i>Method Construction:</i>		Air Percussion			
<i>Other Method Construction:</i>					
<b><u>Pipe Information</u></b>					
<i>Pipe ID:</i>		10588174			
<i>Casing No:</i>		1			
<i>Comment:</i>					
<i>Alt Name:</i>					
<b><u>Construction Record - Casing</u></b>					
<i>Casing ID:</i>		930069225			
<i>Layer:</i>		2			
<i>Material:</i>		4			
<i>Open Hole or Material:</i>		OPEN HOLE			
<i>Depth From:</i>					
<i>Depth To:</i>		135.0			
<i>Casing Diameter:</i>		6.0			
<i>Casing Diameter UOM:</i>		inch			
<i>Casing Depth UOM:</i>		ft			
<b><u>Construction Record - Casing</u></b>					
<i>Casing ID:</i>		930069224			
<i>Layer:</i>		1			
<i>Material:</i>		1			
<i>Open Hole or Material:</i>		STEEL			

<b>Map Key</b>	<b>Number of Records</b>	<b>Direction/ Distance (m)</b>	<b>Elev/Diff (m)</b>	<b>Site</b>	<b>DB</b>
<b>Depth From:</b>					
<b>Depth To:</b>		34.0			
<b>Casing Diameter:</b>		6.0			
<b>Casing Diameter UOM:</b>		inch			
<b>Casing Depth UOM:</b>		ft			
 <b><u>Results of Well Yield Testing</u></b>					
<b>Pump Test ID:</b>		991517732			
<b>Pump Set At:</b>					
<b>Static Level:</b>		20.0			
<b>Final Level After Pumping:</b>		50.0			
<b>Recommended Pump Depth:</b>		100.0			
<b>Pumping Rate:</b>		75.0			
<b>Flowing Rate:</b>					
<b>Recommended Pump Rate:</b>		5.0			
<b>Levels UOM:</b>		ft			
<b>Rate UOM:</b>		GPM			
<b>Water State After Test Code:</b>		1			
<b>Water State After Test:</b>		CLEAR			
<b>Pumping Test Method:</b>		1			
<b>Pumping Duration HR:</b>		1			
<b>Pumping Duration MIN:</b>		0			
<b>Flowing:</b>		No			
 <b><u>Draw Down &amp; Recovery</u></b>					
<b>Pump Test Detail ID:</b>		934102944			
<b>Test Type:</b>		Draw Down			
<b>Test Duration:</b>		15			
<b>Test Level:</b>		50.0			
<b>Test Level UOM:</b>		ft			
 <b><u>Draw Down &amp; Recovery</u></b>					
<b>Pump Test Detail ID:</b>		934895675			
<b>Test Type:</b>		Draw Down			
<b>Test Duration:</b>		60			
<b>Test Level:</b>		50.0			
<b>Test Level UOM:</b>		ft			
 <b><u>Draw Down &amp; Recovery</u></b>					
<b>Pump Test Detail ID:</b>		934376564			
<b>Test Type:</b>		Draw Down			
<b>Test Duration:</b>		30			
<b>Test Level:</b>		50.0			
<b>Test Level UOM:</b>		ft			
 <b><u>Draw Down &amp; Recovery</u></b>					
<b>Pump Test Detail ID:</b>		934646400			
<b>Test Type:</b>		Draw Down			
<b>Test Duration:</b>		45			
<b>Test Level:</b>		50.0			
<b>Test Level UOM:</b>		ft			
 <b><u>Water Details</u></b>					
<b>Water ID:</b>		933474263			
<b>Layer:</b>		2			

Map Key	Number of Records	Direction/ Distance (m)	Elev/Diff (m)	Site	DB
<b>Kind Code:</b>	1				
<b>Kind:</b>	FRESH				
<b>Water Found Depth:</b>	134.0				
<b>Water Found Depth UOM:</b>	ft				
<b><u>Water Details</u></b>					
<b>Water ID:</b>	933474262				
<b>Layer:</b>	1				
<b>Kind Code:</b>	1				
<b>Kind:</b>	FRESH				
<b>Water Found Depth:</b>	70.0				
<b>Water Found Depth UOM:</b>	ft				
<b><u>Links</u></b>					
<b>Bore Hole ID:</b>	10039604			<b>Tag No:</b>	
<b>Depth M:</b>	41.148			<b>Contractor:</b>	1558
<b>Year Completed:</b>	1981			<b>Path:</b>	151\1517732.pdf
<b>Well Completed Dt:</b>	1981/09/25			<b>Latitude:</b>	45.2236179766615
<b>Audit No:</b>				<b>Longitude:</b>	-75.6861737091981

<a href="#">26</a>	1 of 1	WSW/204.2	88.9 / -1.03	ENBRIDGE GAS INC 5635 WHITEWOOD AVE,,MANOTICK,ON,K4M 1E1,CA ON	PINC
<b>Incident Id:</b>				<b>Pipe Material:</b>	
<b>Incident No:</b>	3123390			<b>Fuel Category:</b>	
<b>Incident Reported Dt:</b>	10/19/2021			<b>Health Impact:</b>	
<b>Type:</b>	FS-Pipeline Incident			<b>Environment Impact:</b>	
<b>Status Code:</b>				<b>Property Damage:</b>	
<b>Tank Status:</b>	Pipeline Damage Reason Est			<b>Service Interrupt:</b>	
<b>Task No:</b>				<b>Enforce Policy:</b>	
<b>Spills Action Centre:</b>				<b>Public Relation:</b>	
<b>Fuel Type:</b>				<b>Pipeline System:</b>	
<b>Fuel Occurrence Tp:</b>				<b>PSIG:</b>	
<b>Date of Occurrence:</b>				<b>Attribute Category:</b>	
<b>Occurrence Start Dt:</b>				<b>Regulator Location:</b>	
<b>Depth:</b>				<b>Method Details:</b>	
<b>Customer Acct Name:</b>	ENBRIDGE GAS INC				
<b>Incident Address:</b>	5635 WHITEWOOD AVE,,MANOTICK,ON,K4M 1E1,CA				
<b>Operation Type:</b>					
<b>Pipeline Type:</b>					
<b>Regulator Type:</b>					
<b>Summary:</b>					
<b>Reported By:</b>					
<b>Affiliation:</b>					
<b>Occurrence Desc:</b>					
<b>Damage Reason:</b>					
<b>Notes:</b>					

<a href="#">27</a>	1 of 1	NNE/206.0	92.6 / 2.73	5552 Manotick Main Street Manotick ON K4M	EHS
<b>Order No:</b>	20190430172			<b>Nearest Intersection:</b>	
<b>Status:</b>	C			<b>Municipality:</b>	
<b>Report Type:</b>	Standard Report			<b>Client Prov/State:</b>	ON
<b>Report Date:</b>	06-MAY-19			<b>Search Radius (km):</b>	.25
<b>Date Received:</b>	30-APR-19			<b>X:</b>	-75.68352
<b>Previous Site Name:</b>				<b>Y:</b>	45.22431
<b>Lot/Building Size:</b>					

Map Key	Number of Records	Direction/ Distance (m)	Elev/Diff (m)	Site	DB
<b>Additional Info Ordered:</b>		Fire Insur. Maps and/or Site Plans			

<a href="#">28</a>	1 of 1	NE/207.4	94.8 / 4.92	S 21(1)(f) of FIPPA 5567 Main St, Osgoode Ottawa ON	SPL
<b>Ref No:</b>	8024-7WCQ5F			<b>Discharger Report:</b>	
<b>Site No:</b>				<b>Material Group:</b>	
<b>Incident Dt:</b>				<b>Health/Env Conseq:</b>	
<b>Year:</b>				<b>Client Type:</b>	
<b>Incident Cause:</b>	Tank (Above Ground) Leak			<b>Sector Type:</b>	Other
<b>Incident Event:</b>				<b>Agency Involved:</b>	
<b>Contaminant Code:</b>	13			<b>Nearest Watercourse:</b>	
<b>Contaminant Name:</b>	FURNACE OIL			<b>Site Address:</b>	
<b>Contaminant Limit 1:</b>				<b>Site District Office:</b>	
<b>Contam Limit Freq 1:</b>				<b>Site Postal Code:</b>	
<b>Contaminant UN No 1:</b>				<b>Site Region:</b>	
<b>Environment Impact:</b>	Possible			<b>Site Municipality:</b>	
<b>Nature of Impact:</b>				<b>Site Lot:</b>	
<b>Receiving Medium:</b>				<b>Site Conc:</b>	
<b>Receiving Env:</b>				<b>Northing:</b>	
<b>MOE Response:</b>	No Field Response			<b>Easting:</b>	
<b>Dt MOE Arvl on Scn:</b>				<b>Site Geo Ref Accu:</b>	
<b>MOE Reported Dt:</b>	9/29/2009			<b>Site Map Datum:</b>	
<b>Dt Document Closed:</b>	10/2/2009			<b>SAC Action Class:</b>	TSSA - Fuel Safety Branch
<b>Incident Reason:</b>				<b>Source Type:</b>	
<b>Site Name:</b>	Private Residence<UNOFFICIAL>				
<b>Site County/District:</b>					
<b>Site Geo Ref Meth:</b>					
<b>Incident Summary:</b>	TSSA: furnace oil leak to bsmt floor, sump pump				
<b>Contaminant Qty:</b>	0 other - see incident description				

<a href="#">29</a>	1 of 1	ENE/207.8	89.9 / 0.00	lot 3 ON	WWIS
<b>Well ID:</b>	1506485			<b>Flowing (Y/N):</b>	
<b>Construction Date:</b>				<b>Flow Rate:</b>	
<b>Use 1st:</b>	Domestic			<b>Data Entry Status:</b>	
<b>Use 2nd:</b>	0			<b>Data Src:</b>	1
<b>Final Well Status:</b>	Water Supply			<b>Date Received:</b>	23-Feb-1949 00:00:00
<b>Water Type:</b>				<b>Selected Flag:</b>	TRUE
<b>Casing Material:</b>				<b>Abandonment Rec:</b>	
<b>Audit No:</b>				<b>Contractor:</b>	3601
<b>Tag:</b>				<b>Form Version:</b>	1
<b>Constructn Method:</b>				<b>Owner:</b>	
<b>Elevation (m):</b>				<b>County:</b>	OTTAWA
<b>Elevatn Reliability:</b>				<b>Lot:</b>	003
<b>Depth to Bedrock:</b>				<b>Concession:</b>	
<b>Well Depth:</b>				<b>Concession Name:</b>	BF
<b>Overburden/Bedrock:</b>				<b>Easting NAD83:</b>	
<b>Pump Rate:</b>				<b>Northing NAD83:</b>	
<b>Static Water Level:</b>				<b>Zone:</b>	
<b>Clear/Cloudy:</b>				<b>UTM Reliability:</b>	
<b>Municipality:</b>	NORTH GOWER TOWNSHIP				
<b>Site Info:</b>					
<b>PDF URL (Map):</b>	<a href="https://d2khazk8e83rdv.cloudfront.net/moe_mapping/downloads/2Water/Wells_pdfs/150\1506485.pdf">https://d2khazk8e83rdv.cloudfront.net/moe_mapping/downloads/2Water/Wells_pdfs/150\1506485.pdf</a>				
<b>Additional Detail(s) (Map)</b>					
<b>Well Completed Date:</b>	1948/12/03				

<b>Map Key</b>	<b>Number of Records</b>	<b>Direction/ Distance (m)</b>	<b>Elev/Diff (m)</b>	<b>Site</b>	<b>DB</b>
<b>Year Completed:</b>		1948			
<b>Depth (m):</b>		17.9832			
<b>Latitude:</b>		45.2226239601888			
<b>Longitude:</b>		-75.6807993397725			
<b>Path:</b>		150\1506485.pdf			

**Bore Hole Information**

<b>Bore Hole ID:</b>	10028521	<b>Elevation:</b>	
<b>DP2BR:</b>		<b>Elevrc:</b>	
<b>Spatial Status:</b>		<b>Zone:</b>	18
<b>Code OB:</b>		<b>East83:</b>	446550.80
<b>Code OB Desc:</b>		<b>North83:</b>	5007907.00
<b>Open Hole:</b>		<b>Org CS:</b>	
<b>Cluster Kind:</b>		<b>UTMRC:</b>	9
<b>Date Completed:</b>	03-Dec-1948 00:00:00	<b>UTMRC Desc:</b>	unknown UTM
<b>Remarks:</b>		<b>Location Method:</b>	p9
<b>Elevrc Desc:</b>			
<b>Location Source Date:</b>			
<b>Improvement Location Source:</b>			
<b>Improvement Location Method:</b>			
<b>Source Revision Comment:</b>			
<b>Supplier Comment:</b>			

**Overburden and Bedrock**

**Materials Interval**

<b>Formation ID:</b>	931004645
<b>Layer:</b>	4
<b>Color:</b>	
<b>General Color:</b>	
<b>Mat1:</b>	15
<b>Most Common Material:</b>	LIMESTONE
<b>Mat2:</b>	
<b>Mat2 Desc:</b>	
<b>Mat3:</b>	
<b>Mat3 Desc:</b>	
<b>Formation Top Depth:</b>	30.0
<b>Formation End Depth:</b>	59.0
<b>Formation End Depth UOM:</b>	ft

**Overburden and Bedrock**

**Materials Interval**

<b>Formation ID:</b>	931004642
<b>Layer:</b>	1
<b>Color:</b>	
<b>General Color:</b>	
<b>Mat1:</b>	02
<b>Most Common Material:</b>	TOPSOIL
<b>Mat2:</b>	
<b>Mat2 Desc:</b>	
<b>Mat3:</b>	
<b>Mat3 Desc:</b>	
<b>Formation Top Depth:</b>	0.0
<b>Formation End Depth:</b>	5.0
<b>Formation End Depth UOM:</b>	ft

**Overburden and Bedrock**

**Materials Interval**

<b>Formation ID:</b>	931004644
----------------------	-----------

<b>Map Key</b>	<b>Number of Records</b>	<b>Direction/ Distance (m)</b>	<b>Elev/Diff (m)</b>	<b>Site</b>	<b>DB</b>
<b>Layer:</b>		3			
<b>Color:</b>					
<b>General Color:</b>					
<b>Mat1:</b>		11			
<b>Most Common Material:</b>		GRAVEL			
<b>Mat2:</b>					
<b>Mat2 Desc:</b>					
<b>Mat3:</b>					
<b>Mat3 Desc:</b>					
<b>Formation Top Depth:</b>		25.0			
<b>Formation End Depth:</b>		30.0			
<b>Formation End Depth UOM:</b>		ft			
<b><u>Overburden and Bedrock</u></b>					
<b><u>Materials Interval</u></b>					
<b>Formation ID:</b>		931004643			
<b>Layer:</b>		2			
<b>Color:</b>		3			
<b>General Color:</b>		BLUE			
<b>Mat1:</b>		05			
<b>Most Common Material:</b>		CLAY			
<b>Mat2:</b>					
<b>Mat2 Desc:</b>					
<b>Mat3:</b>					
<b>Mat3 Desc:</b>					
<b>Formation Top Depth:</b>		5.0			
<b>Formation End Depth:</b>		25.0			
<b>Formation End Depth UOM:</b>		ft			
<b><u>Method of Construction &amp; Well Use</u></b>					
<b>Method Construction ID:</b>		961506485			
<b>Method Construction Code:</b>		1			
<b>Method Construction:</b>		Cable Tool			
<b>Other Method Construction:</b>					
<b><u>Pipe Information</u></b>					
<b>Pipe ID:</b>		10577091			
<b>Casing No:</b>		1			
<b>Comment:</b>					
<b>Alt Name:</b>					
<b><u>Construction Record - Casing</u></b>					
<b>Casing ID:</b>		930049785			
<b>Layer:</b>		2			
<b>Material:</b>		4			
<b>Open Hole or Material:</b>		OPEN HOLE			
<b>Depth From:</b>					
<b>Depth To:</b>		59.0			
<b>Casing Diameter:</b>		4.0			
<b>Casing Diameter UOM:</b>		inch			
<b>Casing Depth UOM:</b>		ft			
<b><u>Construction Record - Casing</u></b>					
<b>Casing ID:</b>		930049784			
<b>Layer:</b>		1			
<b>Material:</b>		1			



Map Key	Number of Records	Direction/ Distance (m)	Elev/Diff (m)	Site	DB
<b>Open Hole or Material:</b>		STEEL			
<b>Depth From:</b>					
<b>Depth To:</b>		30.0			
<b>Casing Diameter:</b>		4.0			
<b>Casing Diameter UOM:</b>		inch			
<b>Casing Depth UOM:</b>		ft			
<b><u>Results of Well Yield Testing</u></b>					
<b>Pump Test ID:</b>		991506485			
<b>Pump Set At:</b>					
<b>Static Level:</b>		16.0			
<b>Final Level After Pumping:</b>					
<b>Recommended Pump Depth:</b>					
<b>Pumping Rate:</b>					
<b>Flowing Rate:</b>					
<b>Recommended Pump Rate:</b>					
<b>Levels UOM:</b>		ft			
<b>Rate UOM:</b>		GPM			
<b>Water State After Test Code:</b>		1			
<b>Water State After Test:</b>		CLEAR			
<b>Pumping Test Method:</b>		1			
<b>Pumping Duration HR:</b>		1			
<b>Pumping Duration MIN:</b>		0			
<b>Flowing:</b>		No			
<b><u>Water Details</u></b>					
<b>Water ID:</b>		933460634			
<b>Layer:</b>		1			
<b>Kind Code:</b>		1			
<b>Kind:</b>		FRESH			
<b>Water Found Depth:</b>		52.0			
<b>Water Found Depth UOM:</b>		ft			
<b><u>Links</u></b>					
<b>Bore Hole ID:</b>		10028521		<b>Tag No:</b>	
<b>Depth M:</b>		17.9832		<b>Contractor:</b> 3601	
<b>Year Completed:</b>		1948		<b>Path:</b> 150\1506485.pdf	
<b>Well Completed Dt:</b>		1948/12/03		<b>Latitude:</b> 45.2226239601888	
<b>Audit No:</b>				<b>Longitude:</b> -75.6807993397725	
<a href="#">30</a>	1 of 1	NE/210.0	94.3 / 4.38	RIDEAU AWNINGS 5573 MAIN ST MANOTICK ON K4M 1A7	SCT
<b>Established:</b>		1989			
<b>Plant Size (ft²):</b>		1000			
<b>Employment:</b>		1			
<b><u>--Details--</u></b>					
<b>Description:</b>		CANVAS AND RELATED PRODUCTS			
<b>SIC/NAICS Code:</b>		2394			
<b>Description:</b>		PLASTICS PRODUCTS, NOT ELSEWHERE CLASSIFIED			
<b>SIC/NAICS Code:</b>		3089			
<a href="#">31</a>	1 of 1	NW/212.7	88.7 / -1.19	lot 2 con A ON	WWIS

Map Key	Number of Records	Direction/ Distance (m)	Elev/Diff (m)	Site	DB
<b>Well ID:</b>	1516469			<b>Flowing (Y/N):</b>	
<b>Construction Date:</b>				<b>Flow Rate:</b>	
<b>Use 1st:</b>	Commerical			<b>Data Entry Status:</b>	
<b>Use 2nd:</b>	0			<b>Data Src:</b>	1
<b>Final Well Status:</b>	Water Supply			<b>Date Received:</b>	08-Jun-1978 00:00:00
<b>Water Type:</b>				<b>Selected Flag:</b>	TRUE
<b>Casing Material:</b>				<b>Abandonment Rec:</b>	
<b>Audit No:</b>				<b>Contractor:</b>	1365
<b>Tag:</b>				<b>Form Version:</b>	1
<b>Constructn Method:</b>				<b>Owner:</b>	
<b>Elevation (m):</b>				<b>County:</b>	OTTAWA
<b>Elevatn Reliability:</b>				<b>Lot:</b>	002
<b>Depth to Bedrock:</b>				<b>Concession:</b>	A
<b>Well Depth:</b>				<b>Concession Name:</b>	CON
<b>Overburden/Bedrock:</b>				<b>Easting NAD83:</b>	
<b>Pump Rate:</b>				<b>Northing NAD83:</b>	
<b>Static Water Level:</b>				<b>Zone:</b>	
<b>Clear/Cloudy:</b>				<b>UTM Reliability:</b>	
<b>Municipality:</b>		NORTH GOWER TOWNSHIP			
<b>Site Info:</b>					

**PDF URL (Map):** [https://d2khazk8e83rdv.cloudfront.net/moe\\_mapping/downloads/2Water/Wells\\_pdfs/151\1516469.pdf](https://d2khazk8e83rdv.cloudfront.net/moe_mapping/downloads/2Water/Wells_pdfs/151\1516469.pdf)

**Additional Detail(s) (Map)**

**Well Completed Date:** 1978/02/20  
**Year Completed:** 1978  
**Depth (m):** 37.4904  
**Latitude:** 45.2238086027997  
**Longitude:** -75.6859085132123  
**Path:** 151\1516469.pdf

**Bore Hole Information**

<b>Bore Hole ID:</b>	10038385	<b>Elevation:</b>	
<b>DP2BR:</b>		<b>Elevrc:</b>	
<b>Spatial Status:</b>		<b>Zone:</b>	18
<b>Code OB:</b>		<b>East83:</b>	446150.80
<b>Code OB Desc:</b>		<b>North83:</b>	5008042.00
<b>Open Hole:</b>		<b>Org CS:</b>	
<b>Cluster Kind:</b>		<b>UTMRC:</b>	4
<b>Date Completed:</b>	20-Feb-1978 00:00:00	<b>UTMRC Desc:</b>	margin of error : 30 m - 100 m
<b>Remarks:</b>		<b>Location Method:</b>	p4
<b>Elevrc Desc:</b>			
<b>Location Source Date:</b>			
<b>Improvement Location Source:</b>			
<b>Improvement Location Method:</b>			
<b>Source Revision Comment:</b>			
<b>Supplier Comment:</b>			

**Overburden and Bedrock Materials Interval**

**Formation ID:** 931032228  
**Layer:** 2  
**Color:** 2  
**General Color:** GREY  
**Mat1:** 15  
**Most Common Material:** LIMESTONE  
**Mat2:**  
**Mat2 Desc:**  
**Mat3:**

<b>Map Key</b>	<b>Number of Records</b>	<b>Direction/ Distance (m)</b>	<b>Elev/Diff (m)</b>	<b>Site</b>	<b>DB</b>
<b>Mat3 Desc:</b>					
<b>Formation Top Depth:</b>		14.0			
<b>Formation End Depth:</b>		91.0			
<b>Formation End Depth UOM:</b>		ft			
<b><u>Overburden and Bedrock</u></b>					
<b><u>Materials Interval</u></b>					
<b>Formation ID:</b>		931032227			
<b>Layer:</b>		1			
<b>Color:</b>		6			
<b>General Color:</b>		BROWN			
<b>Mat1:</b>		28			
<b>Most Common Material:</b>		SAND			
<b>Mat2:</b>		05			
<b>Mat2 Desc:</b>		CLAY			
<b>Mat3:</b>		79			
<b>Mat3 Desc:</b>		PACKED			
<b>Formation Top Depth:</b>		0.0			
<b>Formation End Depth:</b>		14.0			
<b>Formation End Depth UOM:</b>		ft			
<b><u>Overburden and Bedrock</u></b>					
<b><u>Materials Interval</u></b>					
<b>Formation ID:</b>		931032229			
<b>Layer:</b>		3			
<b>Color:</b>		1			
<b>General Color:</b>		WHITE			
<b>Mat1:</b>		18			
<b>Most Common Material:</b>		SANDSTONE			
<b>Mat2:</b>					
<b>Mat2 Desc:</b>					
<b>Mat3:</b>					
<b>Mat3 Desc:</b>					
<b>Formation Top Depth:</b>		91.0			
<b>Formation End Depth:</b>		123.0			
<b>Formation End Depth UOM:</b>		ft			
<b><u>Method of Construction &amp; Well</u></b>					
<b><u>Use</u></b>					
<b>Method Construction ID:</b>		961516469			
<b>Method Construction Code:</b>		5			
<b>Method Construction:</b>		Air Percussion			
<b>Other Method Construction:</b>					
<b><u>Pipe Information</u></b>					
<b>Pipe ID:</b>		10586955			
<b>Casing No:</b>		1			
<b>Comment:</b>					
<b>Alt Name:</b>					
<b><u>Construction Record - Casing</u></b>					
<b>Casing ID:</b>		930067460			
<b>Layer:</b>		1			
<b>Material:</b>		1			
<b>Open Hole or Material:</b>		STEEL			
<b>Depth From:</b>					
<b>Depth To:</b>		22.0			

<i>Map Key</i>	<i>Number of Records</i>	<i>Direction/ Distance (m)</i>	<i>Elev/Diff (m)</i>	<i>Site</i>	<i>DB</i>
<b>Casing Diameter:</b>		6.0			
<b>Casing Diameter UOM:</b>		inch			
<b>Casing Depth UOM:</b>		ft			
<b><u>Construction Record - Casing</u></b>					
<b>Casing ID:</b>		930067461			
<b>Layer:</b>		2			
<b>Material:</b>		4			
<b>Open Hole or Material:</b>		OPEN HOLE			
<b>Depth From:</b>					
<b>Depth To:</b>		123.0			
<b>Casing Diameter:</b>		6.0			
<b>Casing Diameter UOM:</b>		inch			
<b>Casing Depth UOM:</b>		ft			
<b><u>Results of Well Yield Testing</u></b>					
<b>Pump Test ID:</b>		991516469			
<b>Pump Set At:</b>					
<b>Static Level:</b>		8.0			
<b>Final Level After Pumping:</b>		118.0			
<b>Recommended Pump Depth:</b>		118.0			
<b>Pumping Rate:</b>		35.0			
<b>Flowing Rate:</b>					
<b>Recommended Pump Rate:</b>		35.0			
<b>Levels UOM:</b>		ft			
<b>Rate UOM:</b>		GPM			
<b>Water State After Test Code:</b>		1			
<b>Water State After Test:</b>		CLEAR			
<b>Pumping Test Method:</b>		1			
<b>Pumping Duration HR:</b>		2			
<b>Pumping Duration MIN:</b>		0			
<b>Flowing:</b>		No			
<b><u>Draw Down &amp; Recovery</u></b>					
<b>Pump Test Detail ID:</b>		934380417			
<b>Test Type:</b>		Draw Down			
<b>Test Duration:</b>		30			
<b>Test Level:</b>		118.0			
<b>Test Level UOM:</b>		ft			
<b><u>Draw Down &amp; Recovery</u></b>					
<b>Pump Test Detail ID:</b>		934101954			
<b>Test Type:</b>		Draw Down			
<b>Test Duration:</b>		15			
<b>Test Level:</b>		118.0			
<b>Test Level UOM:</b>		ft			
<b><u>Draw Down &amp; Recovery</u></b>					
<b>Pump Test Detail ID:</b>		934641925			
<b>Test Type:</b>		Draw Down			
<b>Test Duration:</b>		45			
<b>Test Level:</b>		118.0			
<b>Test Level UOM:</b>		ft			
<b><u>Draw Down &amp; Recovery</u></b>					

Map Key	Number of Records	Direction/ Distance (m)	Elev/Diff (m)	Site	DB
<b>Pump Test Detail ID:</b>		934899410			
<b>Test Type:</b>		Draw Down			
<b>Test Duration:</b>		60			
<b>Test Level:</b>		118.0			
<b>Test Level UOM:</b>		ft			

**Water Details**

**Water ID:** 933472780  
**Layer:** 1  
**Kind Code:** 5  
**Kind:** Not stated  
**Water Found Depth:** 46.0  
**Water Found Depth UOM:** ft

**Water Details**

**Water ID:** 933472781  
**Layer:** 2  
**Kind Code:** 5  
**Kind:** Not stated  
**Water Found Depth:** 122.0  
**Water Found Depth UOM:** ft

**Links**

<b>Bore Hole ID:</b>	10038385	<b>Tag No:</b>	
<b>Depth M:</b>	37.4904	<b>Contractor:</b>	1365
<b>Year Completed:</b>	1978	<b>Path:</b>	151\1516469.pdf
<b>Well Completed Dt:</b>	1978/02/20	<b>Latitude:</b>	45.2238086027997
<b>Audit No:</b>		<b>Longitude:</b>	-75.6859085132123

<a href="#">32</a>	1 of 1	<b>NNE/216.4</b>	<b>92.6 / 2.73</b>	<b>lot 2 ON</b>	<b>WWIS</b>
--------------------	--------	------------------	--------------------	---------------------	-------------

<b>Well ID:</b>	1514484	<b>Flowing (Y/N):</b>	
<b>Construction Date:</b>		<b>Flow Rate:</b>	
<b>Use 1st:</b>	Domestic	<b>Data Entry Status:</b>	
<b>Use 2nd:</b>	0	<b>Data Src:</b>	1
<b>Final Well Status:</b>	Water Supply	<b>Date Received:</b>	10-Jan-1975 00:00:00
<b>Water Type:</b>		<b>Selected Flag:</b>	TRUE
<b>Casing Material:</b>		<b>Abandonment Rec:</b>	
<b>Audit No:</b>		<b>Contractor:</b>	1558
<b>Tag:</b>		<b>Form Version:</b>	1
<b>Constructn Method:</b>		<b>Owner:</b>	
<b>Elevation (m):</b>		<b>County:</b>	OTTAWA
<b>Elevatn Reliability:</b>		<b>Lot:</b>	002
<b>Depth to Bedrock:</b>		<b>Concession:</b>	
<b>Well Depth:</b>		<b>Concession Name:</b>	BF
<b>Overburden/Bedrock:</b>		<b>Easting NAD83:</b>	
<b>Pump Rate:</b>		<b>Northing NAD83:</b>	
<b>Static Water Level:</b>		<b>Zone:</b>	
<b>Clear/Cloudy:</b>		<b>UTM Reliability:</b>	
<b>Municipality:</b>	NORTH GOWER TOWNSHIP		
<b>Site Info:</b>			

**PDF URL (Map):** [https://d2khazk8e83rdv.cloudfront.net/moe\\_mapping/downloads/2Water/Wells\\_pdfs/151\1514484.pdf](https://d2khazk8e83rdv.cloudfront.net/moe_mapping/downloads/2Water/Wells_pdfs/151\1514484.pdf)

**Additional Detail(s) (Map)**

**Well Completed Date:** 1974/12/16  
**Year Completed:** 1974

<b>Map Key</b>	<b>Number of Records</b>	<b>Direction/ Distance (m)</b>	<b>Elev/Diff (m)</b>	<b>Site</b>	<b>DB</b>
<b>Depth (m):</b>		14.6304			
<b>Latitude:</b>		45.2243910080305			
<b>Longitude:</b>		-75.6833552365524			
<b>Path:</b>		151\1514484.pdf			

**Bore Hole Information**

<b>Bore Hole ID:</b>	10036457	<b>Elevation:</b>	
<b>DP2BR:</b>		<b>Elevrc:</b>	
<b>Spatial Status:</b>		<b>Zone:</b>	18
<b>Code OB:</b>		<b>East83:</b>	446351.80
<b>Code OB Desc:</b>		<b>North83:</b>	5008105.00
<b>Open Hole:</b>		<b>Org CS:</b>	
<b>Cluster Kind:</b>		<b>UTMRC:</b>	4
<b>Date Completed:</b>	16-Dec-1974 00:00:00	<b>UTMRC Desc:</b>	margin of error : 30 m - 100 m
<b>Remarks:</b>		<b>Location Method:</b>	p4
<b>Elevrc Desc:</b>			
<b>Location Source Date:</b>			
<b>Improvement Location Source:</b>			
<b>Improvement Location Method:</b>			
<b>Source Revision Comment:</b>			
<b>Supplier Comment:</b>			

**Overburden and Bedrock**

**Materials Interval**

<b>Formation ID:</b>	931026371
<b>Layer:</b>	2
<b>Color:</b>	2
<b>General Color:</b>	GREY
<b>Mat1:</b>	15
<b>Most Common Material:</b>	LIMESTONE
<b>Mat2:</b>	
<b>Mat2 Desc:</b>	
<b>Mat3:</b>	
<b>Mat3 Desc:</b>	
<b>Formation Top Depth:</b>	18.0
<b>Formation End Depth:</b>	48.0
<b>Formation End Depth UOM:</b>	ft

**Overburden and Bedrock**

**Materials Interval**

<b>Formation ID:</b>	931026370
<b>Layer:</b>	1
<b>Color:</b>	2
<b>General Color:</b>	GREY
<b>Mat1:</b>	05
<b>Most Common Material:</b>	CLAY
<b>Mat2:</b>	13
<b>Mat2 Desc:</b>	BOULDERS
<b>Mat3:</b>	
<b>Mat3 Desc:</b>	
<b>Formation Top Depth:</b>	0.0
<b>Formation End Depth:</b>	18.0
<b>Formation End Depth UOM:</b>	ft

**Method of Construction & Well**

**Use**

<b>Method Construction ID:</b>	961514484
<b>Method Construction Code:</b>	5

<b>Map Key</b>	<b>Number of Records</b>	<b>Direction/ Distance (m)</b>	<b>Elev/Diff (m)</b>	<b>Site</b>	<b>DB</b>
<b>Method Construction:</b>		Air Percussion			
<b>Other Method Construction:</b>					
<b><u>Pipe Information</u></b>					
<b>Pipe ID:</b>		10585027			
<b>Casing No:</b>		1			
<b>Comment:</b>					
<b>Alt Name:</b>					
<b><u>Construction Record - Casing</u></b>					
<b>Casing ID:</b>		930064432			
<b>Layer:</b>		2			
<b>Material:</b>		4			
<b>Open Hole or Material:</b>		OPEN HOLE			
<b>Depth From:</b>					
<b>Depth To:</b>		48.0			
<b>Casing Diameter:</b>		6.0			
<b>Casing Diameter UOM:</b>		inch			
<b>Casing Depth UOM:</b>		ft			
<b><u>Construction Record - Casing</u></b>					
<b>Casing ID:</b>		930064431			
<b>Layer:</b>		1			
<b>Material:</b>		1			
<b>Open Hole or Material:</b>		STEEL			
<b>Depth From:</b>					
<b>Depth To:</b>		24.0			
<b>Casing Diameter:</b>		6.0			
<b>Casing Diameter UOM:</b>		inch			
<b>Casing Depth UOM:</b>		ft			
<b><u>Results of Well Yield Testing</u></b>					
<b>Pump Test ID:</b>		991514484			
<b>Pump Set At:</b>					
<b>Static Level:</b>		10.0			
<b>Final Level After Pumping:</b>		30.0			
<b>Recommended Pump Depth:</b>		35.0			
<b>Pumping Rate:</b>		20.0			
<b>Flowing Rate:</b>					
<b>Recommended Pump Rate:</b>		5.0			
<b>Levels UOM:</b>		ft			
<b>Rate UOM:</b>		GPM			
<b>Water State After Test Code:</b>		1			
<b>Water State After Test:</b>		CLEAR			
<b>Pumping Test Method:</b>		1			
<b>Pumping Duration HR:</b>		1			
<b>Pumping Duration MIN:</b>		0			
<b>Flowing:</b>		No			
<b><u>Draw Down &amp; Recovery</u></b>					
<b>Pump Test Detail ID:</b>		934900957			
<b>Test Type:</b>		Draw Down			
<b>Test Duration:</b>		60			
<b>Test Level:</b>		30.0			
<b>Test Level UOM:</b>		ft			

Map Key	Number of Records	Direction/ Distance (m)	Elev/Diff (m)	Site	DB
<u>Draw Down &amp; Recovery</u>					
<b>Pump Test Detail ID:</b>		934100317			
<b>Test Type:</b>		Draw Down			
<b>Test Duration:</b>		15			
<b>Test Level:</b>		30.0			
<b>Test Level UOM:</b>		ft			
<u>Draw Down &amp; Recovery</u>					
<b>Pump Test Detail ID:</b>		934382499			
<b>Test Type:</b>		Draw Down			
<b>Test Duration:</b>		30			
<b>Test Level:</b>		30.0			
<b>Test Level UOM:</b>		ft			
<u>Draw Down &amp; Recovery</u>					
<b>Pump Test Detail ID:</b>		934643488			
<b>Test Type:</b>		Draw Down			
<b>Test Duration:</b>		45			
<b>Test Level:</b>		30.0			
<b>Test Level UOM:</b>		ft			
<u>Water Details</u>					
<b>Water ID:</b>		933470361			
<b>Layer:</b>		2			
<b>Kind Code:</b>		1			
<b>Kind:</b>		FRESH			
<b>Water Found Depth:</b>		47.0			
<b>Water Found Depth UOM:</b>		ft			
<u>Water Details</u>					
<b>Water ID:</b>		933470360			
<b>Layer:</b>		1			
<b>Kind Code:</b>		1			
<b>Kind:</b>		FRESH			
<b>Water Found Depth:</b>		35.0			
<b>Water Found Depth UOM:</b>		ft			
<u>Links</u>					
<b>Bore Hole ID:</b>	10036457			<b>Tag No:</b>	
<b>Depth M:</b>	14.6304			<b>Contractor:</b>	1558
<b>Year Completed:</b>	1974			<b>Path:</b>	151\1514484.pdf
<b>Well Completed Dt:</b>	1974/12/16			<b>Latitude:</b>	45.2243910080305
<b>Audit No:</b>				<b>Longitude:</b>	-75.6833552365524

[33](#)

1 of 1

NNE/218.6

94.8 / 4.95

PRIVATE RESIDENCE  
5561 MAIN STREET, MANOTICK FURNACE OIL  
TANK  
RIDEAU TOWNSHIP ON

SPL

**Ref No:** 131938  
**Site No:**  
**Incident Dt:** 9/14/1996  
**Year:**  
**Incident Cause:** OTHER CONTAINER LEAK  
**Incident Event:**

**Discharger Report:**  
**Material Group:**  
**Health/Env Conseq:**  
**Client Type:**  
**Sector Type:**  
**Agency Involved:**



Map Key	Number of Records	Direction/ Distance (m)	Elev/Diff (m)	Site	DB
<b>Contaminant Code:</b> <b>Contaminant Name:</b> <b>Contaminant Limit 1:</b> <b>Contam Limit Freq 1:</b> <b>Contaminant UN No 1:</b> <b>Environment Impact:</b> CONFIRMED <b>Nature of Impact:</b> Soil contamination <b>Receiving Medium:</b> LAND <b>Receiving Env:</b> <b>MOE Response:</b> <b>Dt MOE Arvl on Scn:</b> <b>MOE Reported Dt:</b> 9/16/1996 <b>Dt Document Closed:</b> <b>Incident Reason:</b> CORROSION <b>Site Name:</b> <b>Site County/District:</b> <b>Site Geo Ref Meth:</b> <b>Incident Summary:</b> PRIVATE FUEL OIL TANK: SMALL LEAK OF FURNACE OIL TO EARTH BASEMENT FLOOR. <b>Contaminant Qty:</b>		<b>Nearest Watercourse:</b> <b>Site Address:</b> <b>Site District Office:</b> <b>Site Postal Code:</b> <b>Site Region:</b> <b>Site Municipality:</b> 20612 <b>Site Lot:</b> <b>Site Conc:</b> <b>Northing:</b> <b>Easting:</b> <b>Site Geo Ref Accu:</b> <b>Site Map Datum:</b> <b>SAC Action Class:</b> <b>Source Type:</b>			

<u>34</u>	1 of 1	WNW/223.7	95.1 / 5.19	ON	BORE
<b>Borehole ID:</b> 611792 <b>OGF ID:</b> 215513105 <b>Status:</b> <b>Type:</b> Borehole <b>Use:</b> <b>Completion Date:</b> AUG-1971 <b>Static Water Level:</b> <b>Primary Water Use:</b> <b>Sec. Water Use:</b> <b>Total Depth m:</b> 45.7 <b>Depth Ref:</b> Ground Surface <b>Depth Elev:</b> <b>Drill Method:</b> <b>Orig Ground Elev m:</b> 96.9 <b>Elev Reliabil Note:</b> <b>DEM Ground Elev m:</b> 96.1 <b>Concession:</b> <b>Location D:</b> <b>Survey D:</b> <b>Comments:</b>		<b>Inclin FLG:</b> No <b>SP Status:</b> Initial Entry <b>Surv Elev:</b> No <b>Piezometer:</b> No <b>Primary Name:</b> <b>Municipality:</b> <b>Lot:</b> <b>Township:</b> <b>Latitude DD:</b> 45.223077 <b>Longitude DD:</b> -75.687683 <b>UTM Zone:</b> 18 <b>Easting:</b> 446011 <b>Northing:</b> 5007962 <b>Location Accuracy:</b> <b>Accuracy:</b> Not Applicable			
<b><u>Borehole Geology Stratum</u></b>					
<b>Geology Stratum ID:</b> 218389218 <b>Top Depth:</b> 10.4 <b>Bottom Depth:</b> 35.7 <b>Material Color:</b> Grey <b>Material 1:</b> Limestone <b>Material 2:</b> <b>Material 3:</b> <b>Material 4:</b> <b>Gsc Material Description:</b> <b>Stratum Description:</b> LIMESTONE. GREY.		<b>Mat Consistency:</b> <b>Material Moisture:</b> <b>Material Texture:</b> <b>Non Geo Mat Type:</b> <b>Geologic Formation:</b> <b>Geologic Group:</b> <b>Geologic Period:</b> <b>Depositional Gen:</b>			
<b>Geology Stratum ID:</b> 218389217 <b>Top Depth:</b> 0 <b>Bottom Depth:</b> 10.4 <b>Material Color:</b> Brown <b>Material 1:</b> <b>Material 2:</b> Boulders		<b>Mat Consistency:</b> Hard <b>Material Moisture:</b> <b>Material Texture:</b> <b>Non Geo Mat Type:</b> <b>Geologic Formation:</b> <b>Geologic Group:</b>			

Map Key	Number of Records	Direction/ Distance (m)	Elev/Diff (m)	Site	DB
<b>Material 3:</b> <b>Material 4:</b> <b>Gsc Material Description:</b> <b>Stratum Description:</b>		HARDPAN,BOULDERS. BROWN.		<b>Geologic Period:</b> <b>Depositional Gen:</b>	
<b>Geology Stratum ID:</b> 218389219 <b>Top Depth:</b> 35.7 <b>Bottom Depth:</b> 45.7 <b>Material Color:</b> Grey <b>Material 1:</b> Sandstone <b>Material 2:</b> <b>Material 3:</b> <b>Material 4:</b> <b>Gsc Material Description:</b> <b>Stratum Description:</b>		SANDSTONE. GREY. 00149. L. GREY. 00075TY = 18000. BEDROCK. SEISMIC VELOCITY **Note: Many records provided by the department have a truncated [Stratum Description] field.		<b>Mat Consistency:</b> <b>Material Moisture:</b> <b>Material Texture:</b> <b>Non Geo Mat Type:</b> <b>Geologic Formation:</b> <b>Geologic Group:</b> <b>Geologic Period:</b> <b>Depositional Gen:</b>	
<b>Source</b>					
<b>Source Type:</b> Data Survey <b>Source Orig:</b> Geological Survey of Canada <b>Source Date:</b> 1956-1972 <b>Confidence:</b> <b>Observatio:</b> <b>Source Name:</b> Urban Geology Automated Information System (UGAIS) <b>Source Details:</b> File: OTTAWA1.txt RecordID: 04300 NTS_Sheet: <b>Confiden 1:</b>		<b>Source Appl:</b> Spatial/Tabular <b>Source Ident:</b> 1 <b>Scale or Res:</b> Varies <b>Horizontal:</b> NAD27 <b>Verticalda:</b> Mean Average Sea Level			
<b>Source List</b>					
<b>Source Identifier:</b> 1 <b>Source Type:</b> Data Survey <b>Source Date:</b> 1956-1972 <b>Scale or Resolution:</b> Varies <b>Source Name:</b> Urban Geology Automated Information System (UGAIS) <b>Source Originators:</b> Geological Survey of Canada		<b>Horizontal Datum:</b> NAD27 <b>Vertical Datum:</b> Mean Average Sea Level <b>Projection Name:</b> Universal Transverse Mercator			
<u>35</u>	1 of 1	WNW/223.7	95.1 / 5.19	lot 7 con 1 ON	WWIS
<b>Well ID:</b> 1511389 <b>Construction Date:</b> <b>Use 1st:</b> Domestic <b>Use 2nd:</b> 0 <b>Final Well Status:</b> Water Supply <b>Water Type:</b> <b>Casing Material:</b> <b>Audit No:</b> <b>Tag:</b> <b>Constructn Method:</b> <b>Elevation (m):</b> <b>Elevatn Reliabilty:</b> <b>Depth to Bedrock:</b> <b>Well Depth:</b> <b>Overburden/Bedrock:</b> <b>Pump Rate:</b> <b>Static Water Level:</b> <b>Clear/Cloudy:</b> <b>Municipality:</b> NORTH GOWER TOWNSHIP <b>Site Info:</b>		<b>Flowing (Y/N):</b> <b>Flow Rate:</b> <b>Data Entry Status:</b> <b>Data Src:</b> 1 <b>Date Received:</b> 10-Sep-1971 00:00:00 <b>Selected Flag:</b> TRUE <b>Abandonment Rec:</b> <b>Contractor:</b> 1558 <b>Form Version:</b> 1 <b>Owner:</b> <b>County:</b> OTTAWA <b>Lot:</b> 007 <b>Concession:</b> 01 <b>Concession Name:</b> CON <b>Easting NAD83:</b> <b>Northing NAD83:</b> <b>Zone:</b> <b>UTM Reliability:</b>			
<b>PDF URL (Map):</b>		<a href="https://d2khazk8e83rdv.cloudfront.net/moe_mapping/downloads/2Water/Wells_pdfs/151\1511389.pdf">https://d2khazk8e83rdv.cloudfront.net/moe_mapping/downloads/2Water/Wells_pdfs/151\1511389.pdf</a>			

Map Key	Number of Records	Direction/ Distance (m)	Elev/Diff (m)	Site	DB
---------	-------------------	----------------------------	------------------	------	----

**Additional Detail(s) (Map)**

**Well Completed Date:** 1971/08/19  
**Year Completed:** 1971  
**Depth (m):** 45.72  
**Latitude:** 45.2230778058249  
**Longitude:** -75.6876829640221  
**Path:** 151\1511389.pdf

**Bore Hole Information**

<b>Bore Hole ID:</b>	10033385	<b>Elevation:</b>	
<b>DP2BR:</b>		<b>Elevrc:</b>	
<b>Spatial Status:</b>		<b>Zone:</b>	18
<b>Code OB:</b>		<b>East83:</b>	446010.80
<b>Code OB Desc:</b>		<b>North83:</b>	5007962.00
<b>Open Hole:</b>		<b>Org CS:</b>	4
<b>Cluster Kind:</b>		<b>UTMRC:</b>	4
<b>Date Completed:</b>	19-Aug-1971 00:00:00	<b>UTMRC Desc:</b>	margin of error : 30 m - 100 m
<b>Remarks:</b>		<b>Location Method:</b>	p4
<b>Elevrc Desc:</b>			
<b>Location Source Date:</b>			
<b>Improvement Location Source:</b>			
<b>Improvement Location Method:</b>			
<b>Source Revision Comment:</b>			
<b>Supplier Comment:</b>			

**Overburden and Bedrock**

**Materials Interval**

**Formation ID:** 931017578  
**Layer:** 1  
**Color:** 6  
**General Color:** BROWN  
**Mat1:** 14  
**Most Common Material:** HARDPAN  
**Mat2:** 13  
**Mat2 Desc:** BOULDERS  
**Mat3:**  
**Mat3 Desc:**  
**Formation Top Depth:** 0.0  
**Formation End Depth:** 34.0  
**Formation End Depth UOM:** ft

**Overburden and Bedrock**

**Materials Interval**

**Formation ID:** 931017580  
**Layer:** 3  
**Color:** 2  
**General Color:** GREY  
**Mat1:** 18  
**Most Common Material:** SANDSTONE  
**Mat2:**  
**Mat2 Desc:**  
**Mat3:**  
**Mat3 Desc:**  
**Formation Top Depth:** 117.0  
**Formation End Depth:** 150.0  
**Formation End Depth UOM:** ft

**Overburden and Bedrock**

<b>Map Key</b>	<b>Number of Records</b>	<b>Direction/ Distance (m)</b>	<b>Elev/Diff (m)</b>	<b>Site</b>	<b>DB</b>
<b><u>Materials Interval</u></b>					
<b>Formation ID:</b>		931017579			
<b>Layer:</b>		2			
<b>Color:</b>		2			
<b>General Color:</b>		GREY			
<b>Mat1:</b>		15			
<b>Most Common Material:</b>		LIMESTONE			
<b>Mat2:</b>					
<b>Mat2 Desc:</b>					
<b>Mat3:</b>					
<b>Mat3 Desc:</b>					
<b>Formation Top Depth:</b>		34.0			
<b>Formation End Depth:</b>		117.0			
<b>Formation End Depth UOM:</b>		ft			
<b><u>Method of Construction &amp; Well Use</u></b>					
<b>Method Construction ID:</b>		961511389			
<b>Method Construction Code:</b>		5			
<b>Method Construction:</b>		Air Percussion			
<b>Other Method Construction:</b>					
<b><u>Pipe Information</u></b>					
<b>Pipe ID:</b>		10581955			
<b>Casing No:</b>		1			
<b>Comment:</b>					
<b>Alt Name:</b>					
<b><u>Construction Record - Casing</u></b>					
<b>Casing ID:</b>		930059273			
<b>Layer:</b>		1			
<b>Material:</b>		1			
<b>Open Hole or Material:</b>		STEEL			
<b>Depth From:</b>					
<b>Depth To:</b>		36.0			
<b>Casing Diameter:</b>		6.0			
<b>Casing Diameter UOM:</b>		inch			
<b>Casing Depth UOM:</b>		ft			
<b><u>Construction Record - Casing</u></b>					
<b>Casing ID:</b>		930059274			
<b>Layer:</b>		2			
<b>Material:</b>		4			
<b>Open Hole or Material:</b>		OPEN HOLE			
<b>Depth From:</b>					
<b>Depth To:</b>		150.0			
<b>Casing Diameter:</b>		6.0			
<b>Casing Diameter UOM:</b>		inch			
<b>Casing Depth UOM:</b>		ft			
<b><u>Results of Well Yield Testing</u></b>					
<b>Pump Test ID:</b>		991511389			
<b>Pump Set At:</b>					
<b>Static Level:</b>		30.0			
<b>Final Level After Pumping:</b>		75.0			
<b>Recommended Pump Depth:</b>		80.0			

<b>Map Key</b>	<b>Number of Records</b>	<b>Direction/ Distance (m)</b>	<b>Elev/Diff (m)</b>	<b>Site</b>	<b>DB</b>
<b>Pumping Rate:</b>		8.0			
<b>Flowing Rate:</b>					
<b>Recommended Pump Rate:</b>		5.0			
<b>Levels UOM:</b>		ft			
<b>Rate UOM:</b>		GPM			
<b>Water State After Test Code:</b>		1			
<b>Water State After Test:</b>		CLEAR			
<b>Pumping Test Method:</b>		1			
<b>Pumping Duration HR:</b>		1			
<b>Pumping Duration MIN:</b>		0			
<b>Flowing:</b>		No			
 <b><u>Draw Down &amp; Recovery</u></b>					
<b>Pump Test Detail ID:</b>		934097080			
<b>Test Type:</b>		Draw Down			
<b>Test Duration:</b>		15			
<b>Test Level:</b>		75.0			
<b>Test Level UOM:</b>		ft			
 <b><u>Draw Down &amp; Recovery</u></b>					
<b>Pump Test Detail ID:</b>		934643896			
<b>Test Type:</b>		Draw Down			
<b>Test Duration:</b>		45			
<b>Test Level:</b>		75.0			
<b>Test Level UOM:</b>		ft			
 <b><u>Draw Down &amp; Recovery</u></b>					
<b>Pump Test Detail ID:</b>		934382317			
<b>Test Type:</b>		Draw Down			
<b>Test Duration:</b>		30			
<b>Test Level:</b>		75.0			
<b>Test Level UOM:</b>		ft			
 <b><u>Draw Down &amp; Recovery</u></b>					
<b>Pump Test Detail ID:</b>		934900261			
<b>Test Type:</b>		Draw Down			
<b>Test Duration:</b>		60			
<b>Test Level:</b>		75.0			
<b>Test Level UOM:</b>		ft			
 <b><u>Water Details</u></b>					
<b>Water ID:</b>		933466526			
<b>Layer:</b>		2			
<b>Kind Code:</b>		1			
<b>Kind:</b>		FRESH			
<b>Water Found Depth:</b>		149.0			
<b>Water Found Depth UOM:</b>		ft			
 <b><u>Water Details</u></b>					
<b>Water ID:</b>		933466525			
<b>Layer:</b>		1			
<b>Kind Code:</b>		1			
<b>Kind:</b>		FRESH			
<b>Water Found Depth:</b>		78.0			
<b>Water Found Depth UOM:</b>		ft			

Map Key	Number of Records	Direction/ Distance (m)	Elev/Diff (m)	Site	DB
---------	-------------------	----------------------------	------------------	------	----

Links

<b>Bore Hole ID:</b>	10033385	<b>Tag No:</b>	
<b>Depth M:</b>	45.72	<b>Contractor:</b>	1558
<b>Year Completed:</b>	1971	<b>Path:</b>	151\1511389.pdf
<b>Well Completed Dt:</b>	1971/08/19	<b>Latitude:</b>	45.2230778058249
<b>Audit No:</b>		<b>Longitude:</b>	-75.6876829640221

<a href="#">36</a>	1 of 17	NW/224.8	87.9 / -1.95	RIDEAU ANIMAL HOSPITAL 1 ANN ST. MANOTICK ON K0A 2N0	GEN
--------------------	---------	----------	--------------	--	-----

<b>Generator No:</b>	ON0731100	<b>Status:</b>	
<b>SIC Code:</b>	0211	<b>Co Admin:</b>	
<b>SIC Description:</b>	VETERINARY SERVICE	<b>Choice of Contact:</b>	
<b>Approval Years:</b>	86,87	<b>Phone No Admin:</b>	
<b>PO Box No:</b>		<b>Contam. Facility:</b>	
<b>Country:</b>		<b>MHSW Facility:</b>	

Detail(s)

<b>Waste Class:</b>	312
<b>Waste Class Desc:</b>	PATHOLOGICAL WASTES

<a href="#">36</a>	2 of 17	NW/224.8	87.9 / -1.95	RIDEAU ANIMAL HOSPITAL 1 ANN ST. MANOTICK ON K0A 2N0	GEN
--------------------	---------	----------	--------------	--	-----

<b>Generator No:</b>	ON0731100	<b>Status:</b>	
<b>SIC Code:</b>	0211	<b>Co Admin:</b>	
<b>SIC Description:</b>	VETERINARY SERVICE	<b>Choice of Contact:</b>	
<b>Approval Years:</b>	88,89,90	<b>Phone No Admin:</b>	
<b>PO Box No:</b>		<b>Contam. Facility:</b>	
<b>Country:</b>		<b>MHSW Facility:</b>	

Detail(s)

<b>Waste Class:</b>	264
<b>Waste Class Desc:</b>	PHOTOPROCESSING WASTES

<b>Waste Class:</b>	312
<b>Waste Class Desc:</b>	PATHOLOGICAL WASTES

<a href="#">36</a>	3 of 17	NW/224.8	87.9 / -1.95	RIDEAU ANIMAL HOSPITAL 33-274 1 ANN ST. MANOTICK ON K0A 2N0	GEN
--------------------	---------	----------	--------------	---	-----

<b>Generator No:</b>	ON0731100	<b>Status:</b>	
<b>SIC Code:</b>	0211	<b>Co Admin:</b>	
<b>SIC Description:</b>	VETERINARY SERVICE	<b>Choice of Contact:</b>	
<b>Approval Years:</b>	92,93,94,95,96	<b>Phone No Admin:</b>	
<b>PO Box No:</b>		<b>Contam. Facility:</b>	
<b>Country:</b>		<b>MHSW Facility:</b>	

Detail(s)

<b>Waste Class:</b>	264
<b>Waste Class Desc:</b>	PHOTOPROCESSING WASTES

Map Key	Number of Records	Direction/ Distance (m)	Elev/Diff (m)	Site	DB
<b>Waste Class:</b>		312			
<b>Waste Class Desc:</b>		PATHOLOGICAL WASTES			
<a href="#">36</a>	4 of 17	NW/224.8	87.9 / -1.95	RIDEAU ANIMAL (OUT OF BUS.) 1 ANN ST. MANOTICK ON K0A 2N0	GEN
<b>Generator No:</b>	ON0731100			<b>Status:</b>	
<b>SIC Code:</b>	0211			<b>Co Admin:</b>	
<b>SIC Description:</b>	VETERINARY SERVICE			<b>Choice of Contact:</b>	
<b>Approval Years:</b>	97,98			<b>Phone No Admin:</b>	
<b>PO Box No:</b>				<b>Contam. Facility:</b>	
<b>Country:</b>				<b>MHSW Facility:</b>	
<b><u>Detail(s)</u></b>					
<b>Waste Class:</b>		264			
<b>Waste Class Desc:</b>		PHOTOPROCESSING WASTES			
<b>Waste Class:</b>		312			
<b>Waste Class Desc:</b>		PATHOLOGICAL WASTES			
<a href="#">36</a>	5 of 17	NW/224.8	87.9 / -1.95	Rideaugreen Veterinary Management Inc. P.O. BOX 1070 5547 SCHARFIELD ROAD MANOTICK ON K4M 1A9	GEN
<b>Generator No:</b>	ON0731101			<b>Status:</b>	
<b>SIC Code:</b>				<b>Co Admin:</b>	
<b>SIC Description:</b>				<b>Choice of Contact:</b>	
<b>Approval Years:</b>	02,03,04			<b>Phone No Admin:</b>	
<b>PO Box No:</b>				<b>Contam. Facility:</b>	
<b>Country:</b>				<b>MHSW Facility:</b>	
<b><u>Detail(s)</u></b>					
<b>Waste Class:</b>		264			
<b>Waste Class Desc:</b>		PHOTOPROCESSING WASTES			
<b>Waste Class:</b>		312			
<b>Waste Class Desc:</b>		PATHOLOGICAL WASTES			
<a href="#">36</a>	6 of 17	NW/224.8	87.9 / -1.95	Nepean-Rideau Veterinary Professional Corporation P.O. BOX 1070 5547 SCHARFIELD ROAD MANOTICK ON	GEN
<b>Generator No:</b>	ON0731101			<b>Status:</b>	
<b>SIC Code:</b>	541940			<b>Co Admin:</b>	
<b>SIC Description:</b>	Veterinary Services			<b>Choice of Contact:</b>	
<b>Approval Years:</b>	06,07,08			<b>Phone No Admin:</b>	
<b>PO Box No:</b>				<b>Contam. Facility:</b>	
<b>Country:</b>				<b>MHSW Facility:</b>	
<b><u>Detail(s)</u></b>					
<b>Waste Class:</b>		261			
<b>Waste Class Desc:</b>		PHARMACEUTICALS			
<b>Waste Class:</b>		264			
<b>Waste Class Desc:</b>		PHOTOPROCESSING WASTES			

Map Key	Number of Records	Direction/ Distance (m)	Elev/Diff (m)	Site	DB
<b>Waste Class:</b>		312			
<b>Waste Class Desc:</b>		PATHOLOGICAL WASTES			
<a href="#">36</a>	7 of 17	NW/224.8	87.9 / -1.95	Nepean-Rideau Veterinary Professional Corporation P.O. BOX 1070 5547 SCHARFIELD ROAD MANOTICK ON	GEN
<b>Generator No:</b>	ON0731101			<b>Status:</b>	
<b>SIC Code:</b>	541940			<b>Co Admin:</b>	
<b>SIC Description:</b>	Veterinary Services			<b>Choice of Contact:</b>	
<b>Approval Years:</b>	2009			<b>Phone No Admin:</b>	
<b>PO Box No:</b>				<b>Contam. Facility:</b>	
<b>Country:</b>				<b>MHSW Facility:</b>	
<b><u>Detail(s)</u></b>					
<b>Waste Class:</b>		261			
<b>Waste Class Desc:</b>		PHARMACEUTICALS			
<b>Waste Class:</b>		264			
<b>Waste Class Desc:</b>		PHOTOPROCESSING WASTES			
<b>Waste Class:</b>		312			
<b>Waste Class Desc:</b>		PATHOLOGICAL WASTES			
<a href="#">36</a>	8 of 17	NW/224.8	87.9 / -1.95	Nepean-Rideau Veterinary Professional Corporation P.O. BOX 1070 5547 SCHARFIELD ROAD MANOTICK ON	GEN
<b>Generator No:</b>	ON0731101			<b>Status:</b>	
<b>SIC Code:</b>	541940			<b>Co Admin:</b>	
<b>SIC Description:</b>	Veterinary Services			<b>Choice of Contact:</b>	
<b>Approval Years:</b>	2010			<b>Phone No Admin:</b>	
<b>PO Box No:</b>				<b>Contam. Facility:</b>	
<b>Country:</b>				<b>MHSW Facility:</b>	
<b><u>Detail(s)</u></b>					
<b>Waste Class:</b>		312			
<b>Waste Class Desc:</b>		PATHOLOGICAL WASTES			
<b>Waste Class:</b>		264			
<b>Waste Class Desc:</b>		PHOTOPROCESSING WASTES			
<b>Waste Class:</b>		261			
<b>Waste Class Desc:</b>		PHARMACEUTICALS			
<a href="#">36</a>	9 of 17	NW/224.8	87.9 / -1.95	Nepean-Rideau Veterinary Professional Corporation P.O. BOX 1070 5547 SCHARFIELD ROAD MANOTICK ON	GEN
<b>Generator No:</b>	ON0731101			<b>Status:</b>	
<b>SIC Code:</b>	541940			<b>Co Admin:</b>	
<b>SIC Description:</b>	Veterinary Services			<b>Choice of Contact:</b>	
<b>Approval Years:</b>	2011			<b>Phone No Admin:</b>	
<b>PO Box No:</b>				<b>Contam. Facility:</b>	
<b>Country:</b>				<b>MHSW Facility:</b>	



Map Key	Number of Records	Direction/ Distance (m)	Elev/Diff (m)	Site	DB
<u>Detail(s)</u>					
<b>Waste Class:</b>		261			
<b>Waste Class Desc:</b>		PHARMACEUTICALS			
<b>Waste Class:</b>		312			
<b>Waste Class Desc:</b>		PATHOLOGICAL WASTES			
<b>Waste Class:</b>		264			
<b>Waste Class Desc:</b>		PHOTOPROCESSING WASTES			

<a href="#">36</a>	10 of 17	<b>NW/224.8</b>	<b>87.9 / -1.95</b>	<b>Nepean-Rideau Veterinary Professional Corporation P.O. BOX 1070 5547 SCHARFIELD ROAD MANOTICK ON K4M 1A9</b>	<b>GEN</b>
<b>Generator No:</b>	ON0731101			<b>Status:</b>	
<b>SIC Code:</b>	541940			<b>Co Admin:</b>	
<b>SIC Description:</b>	Veterinary Services			<b>Choice of Contact:</b>	
<b>Approval Years:</b>	2012			<b>Phone No Admin:</b>	
<b>PO Box No:</b>				<b>Contam. Facility:</b>	
<b>Country:</b>				<b>MHSW Facility:</b>	

<u>Detail(s)</u>					
<b>Waste Class:</b>		264			
<b>Waste Class Desc:</b>		PHOTOPROCESSING WASTES			
<b>Waste Class:</b>		312			
<b>Waste Class Desc:</b>		PATHOLOGICAL WASTES			
<b>Waste Class:</b>		261			
<b>Waste Class Desc:</b>		PHARMACEUTICALS			

<a href="#">36</a>	11 of 17	<b>NW/224.8</b>	<b>87.9 / -1.95</b>	<b>Nepean-Rideau Veterinary Professional Corporation P.O. BOX 1070 5547 SCHARFIELD ROAD MANOTICK ON</b>	<b>GEN</b>
<b>Generator No:</b>	ON0731101			<b>Status:</b>	
<b>SIC Code:</b>	541940			<b>Co Admin:</b>	
<b>SIC Description:</b>	VETERINARY SERVICES			<b>Choice of Contact:</b>	
<b>Approval Years:</b>	2013			<b>Phone No Admin:</b>	
<b>PO Box No:</b>				<b>Contam. Facility:</b>	
<b>Country:</b>				<b>MHSW Facility:</b>	

<u>Detail(s)</u>					
<b>Waste Class:</b>		264			
<b>Waste Class Desc:</b>		PHOTOPROCESSING WASTES			
<b>Waste Class:</b>		261			
<b>Waste Class Desc:</b>		PHARMACEUTICALS			
<b>Waste Class:</b>		312			
<b>Waste Class Desc:</b>		PATHOLOGICAL WASTES			

<a href="#">36</a>	12 of 17	<b>NW/224.8</b>	<b>87.9 / -1.95</b>	<b>Nepean-Rideau Veterinary Professional Corporation P.O. BOX 1070 5547 SCHARFIELD ROAD MANOTICK ON K4M 1A9</b>	<b>GEN</b>
--------------------	----------	-----------------	---------------------	---	------------

Map Key	Number of Records	Direction/ Distance (m)	Elev/Diff (m)	Site	DB
<b>Generator No:</b>	ON0731101			<b>Status:</b>	
<b>SIC Code:</b>	541940			<b>Co Admin:</b>	Miki Shibata
<b>SIC Description:</b>	VETERINARY SERVICES			<b>Choice of Contact:</b>	CO_ADMIN
<b>Approval Years:</b>	2016			<b>Phone No Admin:</b>	613-692-2434 Ext.
<b>PO Box No:</b>				<b>Contam. Facility:</b>	No
<b>Country:</b>	Canada			<b>MHSW Facility:</b>	No
<b><u>Detail(s)</u></b>					
<b>Waste Class:</b>	264				
<b>Waste Class Desc:</b>	PHOTOPROCESSING WASTES				
<b>Waste Class:</b>	312				
<b>Waste Class Desc:</b>	PATHOLOGICAL WASTES				
<b>Waste Class:</b>	261				
<b>Waste Class Desc:</b>	PHARMACEUTICALS				

<a href="#">36</a>	13 of 17	NW/224.8	87.9 / -1.95	<b>Nepean-Rideau Veterinary Professional Corporation</b> <b>P.O. BOX 1070 5547 SCHARFIELD ROAD</b> <b>MANOTICK ON K4M 1A9</b>	GEN
<b>Generator No:</b>	ON0731101			<b>Status:</b>	
<b>SIC Code:</b>	541940			<b>Co Admin:</b>	Miki Shibata
<b>SIC Description:</b>	VETERINARY SERVICES			<b>Choice of Contact:</b>	CO_ADMIN
<b>Approval Years:</b>	2015			<b>Phone No Admin:</b>	613-692-2434 Ext.
<b>PO Box No:</b>				<b>Contam. Facility:</b>	No
<b>Country:</b>	Canada			<b>MHSW Facility:</b>	No
<b><u>Detail(s)</u></b>					
<b>Waste Class:</b>	312				
<b>Waste Class Desc:</b>	PATHOLOGICAL WASTES				
<b>Waste Class:</b>	264				
<b>Waste Class Desc:</b>	PHOTOPROCESSING WASTES				
<b>Waste Class:</b>	261				
<b>Waste Class Desc:</b>	PHARMACEUTICALS				

<a href="#">36</a>	14 of 17	NW/224.8	87.9 / -1.95	<b>Nepean-Rideau Veterinary Professional Corporation</b> <b>P.O. BOX 1070 5547 SCHARFIELD ROAD</b> <b>MANOTICK ON K4M 1A9</b>	GEN
<b>Generator No:</b>	ON0731101			<b>Status:</b>	
<b>SIC Code:</b>	541940			<b>Co Admin:</b>	Miki Shibata
<b>SIC Description:</b>	VETERINARY SERVICES			<b>Choice of Contact:</b>	CO_ADMIN
<b>Approval Years:</b>	2014			<b>Phone No Admin:</b>	613-692-2434 Ext.
<b>PO Box No:</b>				<b>Contam. Facility:</b>	No
<b>Country:</b>	Canada			<b>MHSW Facility:</b>	No
<b><u>Detail(s)</u></b>					
<b>Waste Class:</b>	261				
<b>Waste Class Desc:</b>	PHARMACEUTICALS				
<b>Waste Class:</b>	312				
<b>Waste Class Desc:</b>	PATHOLOGICAL WASTES				
<b>Waste Class:</b>	264				

Map Key	Number of Records	Direction/ Distance (m)	Elev/Diff (m)	Site	DB
<b>Waste Class Desc:</b>		PHOTOPROCESSING WASTES			
<a href="#">36</a>	15 of 17	NW/224.8	87.9 / -1.95	Nepean-Rideau Veterinary Professional Corporation P.O. BOX 1070 5547 SCHARFIELD ROAD MANOTICK ON K4M 1A9	GEN
<b>Generator No:</b>	ON0731101			<b>Status:</b> Registered	
<b>SIC Code:</b>				<b>Co Admin:</b>	
<b>SIC Description:</b>				<b>Choice of Contact:</b>	
<b>Approval Years:</b>	As of Dec 2018			<b>Phone No Admin:</b>	
<b>PO Box No:</b>				<b>Contam. Facility:</b>	
<b>Country:</b>	Canada			<b>MHSW Facility:</b>	
<b><u>Detail(s)</u></b>					
<b>Waste Class:</b>	261 A				
<b>Waste Class Desc:</b>	Pharmaceuticals				
<b>Waste Class:</b>	312 P				
<b>Waste Class Desc:</b>	Pathological wastes				
<a href="#">36</a>	16 of 17	NW/224.8	87.9 / -1.95	Nepean-Rideau Veterinary Professional Corporation P.O. BOX 1070 5547 SCHARFIELD ROAD MANOTICK ON K4M 1A9	GEN
<b>Generator No:</b>	ON0731101			<b>Status:</b> Registered	
<b>SIC Code:</b>				<b>Co Admin:</b>	
<b>SIC Description:</b>				<b>Choice of Contact:</b>	
<b>Approval Years:</b>	As of Jul 2020			<b>Phone No Admin:</b>	
<b>PO Box No:</b>				<b>Contam. Facility:</b>	
<b>Country:</b>	Canada			<b>MHSW Facility:</b>	
<b><u>Detail(s)</u></b>					
<b>Waste Class:</b>	261 A				
<b>Waste Class Desc:</b>	Pharmaceuticals				
<b>Waste Class:</b>	312 P				
<b>Waste Class Desc:</b>	Pathological wastes				
<a href="#">36</a>	17 of 17	NW/224.8	87.9 / -1.95	Nepean-Rideau Veterinary Professional Corporation P.O. BOX 1070 5547 SCHARFIELD ROAD MANOTICK ON K4M 1A9	GEN
<b>Generator No:</b>	ON0731101			<b>Status:</b> Registered	
<b>SIC Code:</b>				<b>Co Admin:</b>	
<b>SIC Description:</b>				<b>Choice of Contact:</b>	
<b>Approval Years:</b>	As of Nov 2021			<b>Phone No Admin:</b>	
<b>PO Box No:</b>				<b>Contam. Facility:</b>	
<b>Country:</b>	Canada			<b>MHSW Facility:</b>	
<b><u>Detail(s)</u></b>					
<b>Waste Class:</b>	312 P				
<b>Waste Class Desc:</b>	Pathological wastes				
<b>Waste Class:</b>	261 A				
<b>Waste Class Desc:</b>	Pharmaceuticals				

Map Key	Number of Records	Direction/ Distance (m)	Elev/Diff (m)	Site	DB
<a href="#">37</a>	1 of 1	ENE/227.6	91.5 / 1.59	lot 3 ON	WWIS
<b>Well ID:</b>		1506492	<b>Flowing (Y/N):</b>		
<b>Construction Date:</b>			<b>Flow Rate:</b>		
<b>Use 1st:</b>		Domestic	<b>Data Entry Status:</b>		
<b>Use 2nd:</b>		0	<b>Data Src:</b>		
<b>Final Well Status:</b>		Water Supply	<b>Date Received:</b>		
<b>Water Type:</b>			<b>Selected Flag:</b>		
<b>Casing Material:</b>			<b>Abandonment Rec:</b>		
<b>Audit No:</b>			<b>Contractor:</b>		
<b>Tag:</b>			<b>Form Version:</b>		
<b>Constructn Method:</b>			<b>Owner:</b>		
<b>Elevation (m):</b>			<b>County:</b>		
<b>Elevatn Reliabilty:</b>			<b>Lot:</b>		
<b>Depth to Bedrock:</b>			<b>Concession:</b>		
<b>Well Depth:</b>			<b>Concession Name:</b>		
<b>Overburden/Bedrock:</b>			<b>Easting NAD83:</b>		
<b>Pump Rate:</b>			<b>Northing NAD83:</b>		
<b>Static Water Level:</b>			<b>Zone:</b>		
<b>Clear/Cloudy:</b>			<b>UTM Reliability:</b>		
<b>Municipality:</b>		NORTH GOWER TOWNSHIP			
<b>Site Info:</b>					
<b>PDF URL (Map):</b>		<a href="https://d2khazk8e83rdv.cloudfront.net/moe_mapping/downloads/2Water/Wells_pdfs/150\1506492.pdf">https://d2khazk8e83rdv.cloudfront.net/moe_mapping/downloads/2Water/Wells_pdfs/150\1506492.pdf</a>			
<b><u>Additional Detail(s) (Map)</u></b>					
<b>Well Completed Date:</b>		1960/05/10			
<b>Year Completed:</b>		1960			
<b>Depth (m):</b>		13.716			
<b>Latitude:</b>		45.2235213956963			
<b>Longitude:</b>		-75.681255864606			
<b>Path:</b>		150\1506492.pdf			
<b><u>Bore Hole Information</u></b>					
<b>Bore Hole ID:</b>		10028528	<b>Elevation:</b>		
<b>DP2BR:</b>			<b>Elevrc:</b>		
<b>Spatial Status:</b>			<b>Zone:</b>		
<b>Code OB:</b>			<b>East83:</b>		
<b>Code OB Desc:</b>			<b>North83:</b>		
<b>Open Hole:</b>			<b>Org CS:</b>		
<b>Cluster Kind:</b>			<b>UTMRC:</b>		
<b>Date Completed:</b>		10-May-1960 00:00:00	<b>UTMRC Desc:</b>		
<b>Remarks:</b>			<b>Location Method:</b>		
<b>Elevrc Desc:</b>					
<b>Location Source Date:</b>					
<b>Improvement Location Source:</b>					
<b>Improvement Location Method:</b>					
<b>Source Revision Comment:</b>					
<b>Supplier Comment:</b>					
<b><u>Overburden and Bedrock</u></b>					
<b><u>Materials Interval</u></b>					
<b>Formation ID:</b>		931004660			
<b>Layer:</b>		2			
<b>Color:</b>					
<b>General Color:</b>					
<b>Mat1:</b>		11			

<b>Map Key</b>	<b>Number of Records</b>	<b>Direction/ Distance (m)</b>	<b>Elev/Diff (m)</b>	<b>Site</b>	<b>DB</b>
<b>Most Common Material:</b>		GRAVEL			
<b>Mat2:</b>					
<b>Mat2 Desc:</b>					
<b>Mat3:</b>					
<b>Mat3 Desc:</b>					
<b>Formation Top Depth:</b>		44.0			
<b>Formation End Depth:</b>		45.0			
<b>Formation End Depth UOM:</b>		ft			
<b><u>Overburden and Bedrock</u></b>					
<b><u>Materials Interval</u></b>					
<b>Formation ID:</b>		931004659			
<b>Layer:</b>		1			
<b>Color:</b>					
<b>General Color:</b>					
<b>Mat1:</b>		05			
<b>Most Common Material:</b>		CLAY			
<b>Mat2:</b>					
<b>Mat2 Desc:</b>					
<b>Mat3:</b>					
<b>Mat3 Desc:</b>					
<b>Formation Top Depth:</b>		0.0			
<b>Formation End Depth:</b>		44.0			
<b>Formation End Depth UOM:</b>		ft			
<b><u>Method of Construction &amp; Well Use</u></b>					
<b>Method Construction ID:</b>		961506492			
<b>Method Construction Code:</b>		1			
<b>Method Construction:</b>		Cable Tool			
<b>Other Method Construction:</b>					
<b><u>Pipe Information</u></b>					
<b>Pipe ID:</b>		10577098			
<b>Casing No:</b>		1			
<b>Comment:</b>					
<b>Alt Name:</b>					
<b><u>Construction Record - Casing</u></b>					
<b>Casing ID:</b>		930049797			
<b>Layer:</b>		1			
<b>Material:</b>		1			
<b>Open Hole or Material:</b>		STEEL			
<b>Depth From:</b>					
<b>Depth To:</b>		45.0			
<b>Casing Diameter:</b>		4.0			
<b>Casing Diameter UOM:</b>		inch			
<b>Casing Depth UOM:</b>		ft			
<b><u>Results of Well Yield Testing</u></b>					
<b>Pump Test ID:</b>		991506492			
<b>Pump Set At:</b>					
<b>Static Level:</b>		12.0			
<b>Final Level After Pumping:</b>		14.0			
<b>Recommended Pump Depth:</b>		14.0			
<b>Pumping Rate:</b>		4.0			
<b>Flowing Rate:</b>					

Map Key	Number of Records	Direction/ Distance (m)	Elev/Diff (m)	Site	DB
<b>Recommended Pump Rate:</b> <b>Levels UOM:</b> <b>Rate UOM:</b> <b>Water State After Test Code:</b> <b>Water State After Test:</b> <b>Pumping Test Method:</b> <b>Pumping Duration HR:</b> <b>Pumping Duration MIN:</b> <b>Flowing:</b>		4.0 ft GPM 1 CLEAR 1 1 0 No			
<b><u>Water Details</u></b>					
<b>Water ID:</b> <b>Layer:</b> <b>Kind Code:</b> <b>Kind:</b> <b>Water Found Depth:</b> <b>Water Found Depth UOM:</b>		933460643 1 1 FRESH 44.0 ft			
<b><u>Links</u></b>					
<b>Bore Hole ID:</b> <b>Depth M:</b> <b>Year Completed:</b> <b>Well Completed Dt:</b> <b>Audit No:</b>		10028528 13.716 1960 1960/05/10		<b>Tag No:</b> <b>Contractor:</b> <b>Path:</b> <b>Latitude:</b> <b>Longitude:</b>	
				3601 150\1506492.pdf 45.2235213956963 -75.681255864606	
<a href="#">38</a>	1 of 1	NW/228.2	92.2 / 2.36	1185 Beaverwood Road Manotick ON K4M 1L6	EHS
<b>Order No:</b> <b>Status:</b> <b>Report Type:</b> <b>Report Date:</b> <b>Date Received:</b> <b>Previous Site Name:</b> <b>Lot/Building Size:</b> <b>Additional Info Ordered:</b>		22020800656 C Standard Report 11-FEB-22 08-FEB-22		<b>Nearest Intersection:</b> <b>Municipality:</b> <b>Client Prov/State:</b> <b>Search Radius (km):</b> <b>X:</b> <b>Y:</b>	
				ON .25 -75.6868444 45.223608	
<a href="#">39</a>	1 of 9	NNW/228.8	87.8 / -2.08	BARRHAVEN INDEPENDENT 1165 JOHN ST MANOTICK ON K4M	SCT
<b>Established:</b> <b>Plant Size (ft²):</b> <b>Employment:</b>		0000 0 10			
<b><u>--Details--</u></b>					
<b>Description:</b> <b>SIC/NAICS Code:</b>		Newspaper Publishers 511110			
<a href="#">39</a>	2 of 9	NNW/228.8	87.8 / -2.08	MANOTICK MESSENGER INC. 1165 JOHN ST MANOTICK ON K4M 1A5	SCT
<b>Established:</b> <b>Plant Size (ft²):</b> <b>Employment:</b>		0000 0 0			

Map Key	Number of Records	Direction/ Distance (m)	Elev/Diff (m)	Site	DB
<b>--Details--</b>					
<b>Description:</b>		Newspaper Publishers			
<b>SIC/NAICS Code:</b>		511110			
<b>Description:</b>		Periodical Publishers			
<b>SIC/NAICS Code:</b>		511120			
<a href="#">39</a>	3 of 9	<b>NNW/228.8</b>	<b>87.8 / -2.08</b>	<b>MANOTICK PRINTING SERVICES 1165 JOHN ST MANOTICK ON K4M 1A5</b>	<b>SCT</b>
<b>Established:</b>		0000			
<b>Plant Size (ft²):</b>		0			
<b>Employment:</b>		0			
<b>--Details--</b>					
<b>Description:</b>		Quick Printing			
<b>SIC/NAICS Code:</b>		323114			
<b>Description:</b>		Digital Printing			
<b>SIC/NAICS Code:</b>		323115			
<b>Description:</b>		Other Printing			
<b>SIC/NAICS Code:</b>		323119			
<a href="#">39</a>	4 of 9	<b>NNW/228.8</b>	<b>87.8 / -2.08</b>	<b>IMPLO-TEC RESEARCH CANADA INC. 1165 John St Manotick ON K4M 1A2</b>	<b>SCT</b>
<b>Established:</b>		1994			
<b>Plant Size (ft²):</b>		0			
<b>Employment:</b>		3			
<b>--Details--</b>					
<b>Description:</b>		Explosives Manufacturing			
<b>SIC/NAICS Code:</b>		325920			
<a href="#">39</a>	5 of 9	<b>NNW/228.8</b>	<b>87.8 / -2.08</b>	<b>Barrhaven Independent 1165 Beaverwood Crs Manotick ON K4M 1A5</b>	<b>SCT</b>
<b>Established:</b>		8/1/1989			
<b>Plant Size (ft²):</b>					
<b>Employment:</b>					
<b>--Details--</b>					
<b>Description:</b>		Quick Printing			
<b>SIC/NAICS Code:</b>		323114			
<b>Description:</b>		Other Printing			
<b>SIC/NAICS Code:</b>		323119			
<b>Description:</b>		Newspaper Publishers			
<b>SIC/NAICS Code:</b>		511110			
<b>Description:</b>		Graphic Design Services			
<b>SIC/NAICS Code:</b>		541430			

Map Key	Number of Records	Direction/ Distance (m)	Elev/Diff (m)	Site	DB
<b>Description:</b>		Digital Printing			
<b>SIC/NAICS Code:</b>		323115			
<a href="#">39</a>	6 of 9	<b>NNW/228.8</b>	<b>87.8 / -2.08</b>	<b>Manotick Printing Services 1165 Beaverwood Rd Manotick ON K4M 1A5</b>	<b>SCT</b>
<b>Established:</b>		01-AUG-89			
<b>Plant Size (ft²):</b>					
<b>Employment:</b>					
<b>--Details--</b>					
<b>Description:</b>		Other Printing			
<b>SIC/NAICS Code:</b>		323119			
<b>Description:</b>		Digital Printing			
<b>SIC/NAICS Code:</b>		323115			
<b>Description:</b>		Quick Printing			
<b>SIC/NAICS Code:</b>		323114			
<a href="#">39</a>	7 of 9	<b>NNW/228.8</b>	<b>87.8 / -2.08</b>	<b>Manotick Messenger Inc. 1165 Beaverwood Rd Manotick ON K4M 1A5</b>	<b>SCT</b>
<b>Established:</b>		01-AUG-89			
<b>Plant Size (ft²):</b>					
<b>Employment:</b>					
<b>--Details--</b>					
<b>Description:</b>		Quick Printing			
<b>SIC/NAICS Code:</b>		323114			
<b>Description:</b>		Digital Printing			
<b>SIC/NAICS Code:</b>		323115			
<b>Description:</b>		Support Activities for Printing			
<b>SIC/NAICS Code:</b>		323120			
<b>Description:</b>		Newspaper Publishers			
<b>SIC/NAICS Code:</b>		511110			
<b>Description:</b>		Other Printing			
<b>SIC/NAICS Code:</b>		323119			
<a href="#">39</a>	8 of 9	<b>NNW/228.8</b>	<b>87.8 / -2.08</b>	<b>Manotick Messenger Inc. - 1165 Beaverwood Rd Manotick ON K4M 1A5</b>	<b>SCT</b>
<b>Established:</b>		01-AUG-89			
<b>Plant Size (ft²):</b>					
<b>Employment:</b>					
<b>--Details--</b>					
<b>Description:</b>		Digital Printing			
<b>SIC/NAICS Code:</b>		323115			



Map Key	Number of Records	Direction/ Distance (m)	Elev/Diff (m)	Site	DB
<b>Description:</b>		Graphic Design Services			
<b>SIC/NAICS Code:</b>		541430			
<b>Description:</b>		Newspaper Publishers			
<b>SIC/NAICS Code:</b>		511110			
<b>Description:</b>		Other Printing			
<b>SIC/NAICS Code:</b>		323119			
<b>Description:</b>		Quick Printing			
<b>SIC/NAICS Code:</b>		323114			

<a href="#">39</a>	9 of 9	<b>NNW/228.8</b>	<b>87.8 / -2.08</b>	<b>1165 Beaverwood Road Ottawa Ontario Manotick ON K4M 1L6</b>	<b>EHS</b>
<b>Order No:</b>	20191021027			<b>Nearest Intersection:</b>	
<b>Status:</b>	C			<b>Municipality:</b>	
<b>Report Type:</b>	Standard Report			<b>Client Prov/State:</b>	ON
<b>Report Date:</b>	24-OCT-19			<b>Search Radius (km):</b>	.25
<b>Date Received:</b>	21-OCT-19			<b>X:</b>	-75.685252
<b>Previous Site Name:</b>				<b>Y:</b>	45.224224
<b>Lot/Building Size:</b>					
<b>Additional Info Ordered:</b>	Fire Insur. Maps and/or Site Plans				

<a href="#">40</a>	1 of 1	<b>NE/231.4</b>	<b>89.8 / -0.13</b>	<b>lot 3 ON</b>	<b>WWIS</b>
<b>Well ID:</b>	1506490			<b>Flowing (Y/N):</b>	
<b>Construction Date:</b>				<b>Flow Rate:</b>	
<b>Use 1st:</b>	Domestic			<b>Data Entry Status:</b>	
<b>Use 2nd:</b>	0			<b>Data Src:</b>	1
<b>Final Well Status:</b>	Water Supply			<b>Date Received:</b>	08-Apr-1957 00:00:00
<b>Water Type:</b>				<b>Selected Flag:</b>	TRUE
<b>Casing Material:</b>				<b>Abandonment Rec:</b>	
<b>Audit No:</b>				<b>Contractor:</b>	1632
<b>Tag:</b>				<b>Form Version:</b>	1
<b>Constructn Method:</b>				<b>Owner:</b>	
<b>Elevation (m):</b>				<b>County:</b>	OTTAWA
<b>Elevatn Reliabilty:</b>				<b>Lot:</b>	003
<b>Depth to Bedrock:</b>				<b>Concession:</b>	
<b>Well Depth:</b>				<b>Concession Name:</b>	BF
<b>Overburden/Bedrock:</b>				<b>Easting NAD83:</b>	
<b>Pump Rate:</b>				<b>Northing NAD83:</b>	
<b>Static Water Level:</b>				<b>Zone:</b>	
<b>Clear/Cloudy:</b>				<b>UTM Reliability:</b>	
<b>Municipality:</b>	NORTH GOWER TOWNSHIP				
<b>Site Info:</b>					
<b>PDF URL (Map):</b>	<a href="https://d2khazk8e83rdv.cloudfront.net/moe_mapping/downloads/2Water/Wells_pdfs/150\1506490.pdf">https://d2khazk8e83rdv.cloudfront.net/moe_mapping/downloads/2Water/Wells_pdfs/150\1506490.pdf</a>				
<b>Additional Detail(s) (Map)</b>					
<b>Well Completed Date:</b>	1957/02/05				
<b>Year Completed:</b>	1957				
<b>Depth (m):</b>	31.6992				
<b>Latitude:</b>	45.2236560298412				
<b>Longitude:</b>	-75.681321160422				
<b>Path:</b>	150\1506490.pdf				

**Bore Hole Information**

<b>Map Key</b>	<b>Number of Records</b>	<b>Direction/ Distance (m)</b>	<b>Elev/Diff (m)</b>	<b>Site</b>	<b>DB</b>
<b>Bore Hole ID:</b> <b>DP2BR:</b> <b>Spatial Status:</b> <b>Code OB:</b> <b>Code OB Desc:</b> <b>Open Hole:</b> <b>Cluster Kind:</b> <b>Date Completed:</b> <b>Remarks:</b> <b>Elevrc Desc:</b> <b>Location Source Date:</b> <b>Improvement Location Source:</b> <b>Improvement Location Method:</b> <b>Source Revision Comment:</b> <b>Supplier Comment:</b>	10028526			<b>Elevation:</b> <b>Elevrc:</b> <b>Zone:</b> <b>East83:</b> <b>North83:</b> <b>Org CS:</b> <b>UTMRC:</b> <b>UTMRC Desc:</b> <b>Location Method:</b>	
				18 446510.80 5008022.00 9 unknown UTM p9	
<b><u>Overburden and Bedrock</u></b>					
<b><u>Materials Interval</u></b>					
<b>Formation ID:</b> <b>Layer:</b> <b>Color:</b> <b>General Color:</b> <b>Mat1:</b> <b>Most Common Material:</b> <b>Mat2:</b> <b>Mat2 Desc:</b> <b>Mat3:</b> <b>Mat3 Desc:</b> <b>Formation Top Depth:</b> <b>Formation End Depth:</b> <b>Formation End Depth UOM:</b>		931004656 2   15 LIMESTONE    54.0 104.0 ft			
<b><u>Overburden and Bedrock</u></b>					
<b><u>Materials Interval</u></b>					
<b>Formation ID:</b> <b>Layer:</b> <b>Color:</b> <b>General Color:</b> <b>Mat1:</b> <b>Most Common Material:</b> <b>Mat2:</b> <b>Mat2 Desc:</b> <b>Mat3:</b> <b>Mat3 Desc:</b> <b>Formation Top Depth:</b> <b>Formation End Depth:</b> <b>Formation End Depth UOM:</b>		931004655 1   11 GRAVEL 13 BOULDERS    0.0 54.0 ft			
<b><u>Method of Construction &amp; Well</u></b>					
<b><u>Use</u></b>					
<b>Method Construction ID:</b> <b>Method Construction Code:</b> <b>Method Construction:</b> <b>Other Method Construction:</b>		961506490 1 Cable Tool			
<b><u>Pipe Information</u></b>					
<b>Pipe ID:</b> <b>Casing No:</b>		10577096 1			

<i>Map Key</i>	<i>Number of Records</i>	<i>Direction/ Distance (m)</i>	<i>Elev/Diff (m)</i>	<i>Site</i>	<i>DB</i>
----------------	--------------------------	--------------------------------	----------------------	-------------	-----------

*Comment:*  
*Alt Name:*

**Construction Record - Casing**

*Casing ID:* 930049794  
*Layer:* 2  
*Material:* 4  
*Open Hole or Material:* OPEN HOLE  
*Depth From:*  
*Depth To:* 104.0  
*Casing Diameter:* 2.0  
*Casing Diameter UOM:* inch  
*Casing Depth UOM:* ft

**Construction Record - Casing**

*Casing ID:* 930049793  
*Layer:* 1  
*Material:* 1  
*Open Hole or Material:* STEEL  
*Depth From:*  
*Depth To:* 54.0  
*Casing Diameter:* 2.0  
*Casing Diameter UOM:* inch  
*Casing Depth UOM:* ft

**Results of Well Yield Testing**

*Pump Test ID:* 991506490  
*Pump Set At:*  
*Static Level:* 32.0  
*Final Level After Pumping:* 40.0  
*Recommended Pump Depth:*  
*Pumping Rate:* 4.0  
*Flowing Rate:*  
*Recommended Pump Rate:*  
*Levels UOM:* ft  
*Rate UOM:* GPM  
*Water State After Test Code:* 1  
*Water State After Test:* CLEAR  
*Pumping Test Method:* 1  
*Pumping Duration HR:* 2  
*Pumping Duration MIN:* 0  
*Flowing:* No

**Water Details**

*Water ID:* 933460641  
*Layer:* 1  
*Kind Code:* 1  
*Kind:* FRESH  
*Water Found Depth:* 104.0  
*Water Found Depth UOM:* ft

**Links**

<i>Bore Hole ID:</i> 10028526	<i>Tag No:</i> 1632
<i>Depth M:</i> 31.6992	<i>Contractor:</i> 150\1506490.pdf
<i>Year Completed:</i> 1957	<i>Path:</i> 45.2236560298412
<i>Well Completed Dt:</i> 1957/02/05	<i>Latitude:</i> -75.681321160422
<i>Audit No:</i>	<i>Longitude:</i>

Map Key	Number of Records	Direction/ Distance (m)	Elev/Diff (m)	Site	DB
<a href="#">41</a>	1 of 1	NNE/232.4	92.6 / 2.70	lot 2 ON	WWIS
<b>Well ID:</b> 1506473 <b>Construction Date:</b> <b>Use 1st:</b> Domestic <b>Use 2nd:</b> 0 <b>Final Well Status:</b> Water Supply <b>Water Type:</b> <b>Casing Material:</b> <b>Audit No:</b> <b>Tag:</b> <b>Constructn Method:</b> <b>Elevation (m):</b> <b>Elevatn Reliabilty:</b> <b>Depth to Bedrock:</b> <b>Well Depth:</b> <b>Overburden/Bedrock:</b> <b>Pump Rate:</b> <b>Static Water Level:</b> <b>Clear/Cloudy:</b> <b>Municipality:</b> NORTH GOWER TOWNSHIP <b>Site Info:</b>		<b>Flowing (Y/N):</b> <b>Flow Rate:</b> <b>Data Entry Status:</b> <b>Data Src:</b> 1 <b>Date Received:</b> 19-Dec-1958 00:00:00 <b>Selected Flag:</b> TRUE <b>Abandonment Rec:</b> <b>Contractor:</b> 3601 <b>Form Version:</b> 1 <b>Owner:</b> <b>County:</b> OTTAWA <b>Lot:</b> 002 <b>Concession:</b> <b>Concession Name:</b> BF <b>Easting NAD83:</b> <b>Northing NAD83:</b> <b>Zone:</b> <b>UTM Reliability:</b>			
<b>PDF URL (Map):</b>		<a href="https://d2khazk8e83rdv.cloudfront.net/moe_mapping/downloads/2Water/Wells_pdfs/150\1506473.pdf">https://d2khazk8e83rdv.cloudfront.net/moe_mapping/downloads/2Water/Wells_pdfs/150\1506473.pdf</a>			
<b><u>Additional Detail(s) (Map)</u></b>					
<b>Well Completed Date:</b> 1958/11/24 <b>Year Completed:</b> 1958 <b>Depth (m):</b> 14.0208 <b>Latitude:</b> 45.2245435665619 <b>Longitude:</b> -75.6834334908685 <b>Path:</b> 150\1506473.pdf					
<b><u>Bore Hole Information</u></b>					
<b>Bore Hole ID:</b> 10028509 <b>DP2BR:</b> <b>Spatial Status:</b> <b>Code OB:</b> <b>Code OB Desc:</b> <b>Open Hole:</b> <b>Cluster Kind:</b> <b>Date Completed:</b> 24-Nov-1958 00:00:00 <b>Remarks:</b> <b>Elevrc Desc:</b> <b>Location Source Date:</b> <b>Improvement Location Source:</b> <b>Improvement Location Method:</b> <b>Source Revision Comment:</b> <b>Supplier Comment:</b>		<b>Elevation:</b> <b>Elevrc:</b> <b>Zone:</b> 18 <b>East83:</b> 446345.80 <b>North83:</b> 5008122.00 <b>Org CS:</b> <b>UTMRC:</b> 5 <b>UTMRC Desc:</b> margin of error : 100 m - 300 m <b>Location Method:</b> p5			
<b><u>Overburden and Bedrock</u></b>					
<b><u>Materials Interval</u></b>					
<b>Formation ID:</b> 931004611 <b>Layer:</b> 1 <b>Color:</b> <b>General Color:</b> <b>Mat1:</b> 05					

<b>Map Key</b>	<b>Number of Records</b>	<b>Direction/ Distance (m)</b>	<b>Elev/Diff (m)</b>	<b>Site</b>	<b>DB</b>
<b>Most Common Material:</b>					
<b>Mat2:</b>		CLAY			
<b>Mat2 Desc:</b>		13			
<b>Mat3:</b>		BOULDERS			
<b>Mat3 Desc:</b>					
<b>Formation Top Depth:</b>		0.0			
<b>Formation End Depth:</b>		35.0			
<b>Formation End Depth UOM:</b>		ft			
<b><u>Overburden and Bedrock Materials Interval</u></b>					
<b>Formation ID:</b>		931004612			
<b>Layer:</b>		2			
<b>Color:</b>					
<b>General Color:</b>					
<b>Mat1:</b>		15			
<b>Most Common Material:</b>		LIMESTONE			
<b>Mat2:</b>					
<b>Mat2 Desc:</b>					
<b>Mat3:</b>					
<b>Mat3 Desc:</b>					
<b>Formation Top Depth:</b>		35.0			
<b>Formation End Depth:</b>		46.0			
<b>Formation End Depth UOM:</b>		ft			
<b><u>Method of Construction &amp; Well Use</u></b>					
<b>Method Construction ID:</b>		961506473			
<b>Method Construction Code:</b>		1			
<b>Method Construction:</b>		Cable Tool			
<b>Other Method Construction:</b>					
<b><u>Pipe Information</u></b>					
<b>Pipe ID:</b>		10577079			
<b>Casing No:</b>		1			
<b>Comment:</b>					
<b>Alt Name:</b>					
<b><u>Construction Record - Casing</u></b>					
<b>Casing ID:</b>		930049760			
<b>Layer:</b>		1			
<b>Material:</b>		1			
<b>Open Hole or Material:</b>		STEEL			
<b>Depth From:</b>					
<b>Depth To:</b>		36.0			
<b>Casing Diameter:</b>		4.0			
<b>Casing Diameter UOM:</b>		inch			
<b>Casing Depth UOM:</b>		ft			
<b><u>Construction Record - Casing</u></b>					
<b>Casing ID:</b>		930049761			
<b>Layer:</b>		2			
<b>Material:</b>		4			
<b>Open Hole or Material:</b>		OPEN HOLE			
<b>Depth From:</b>					
<b>Depth To:</b>		46.0			
<b>Casing Diameter:</b>		4.0			

Map Key	Number of Records	Direction/ Distance (m)	Elev/Diff (m)	Site	DB
<b>Casing Diameter UOM:</b>		inch			
<b>Casing Depth UOM:</b>		ft			
<b><u>Results of Well Yield Testing</u></b>					
<b>Pump Test ID:</b>		991506473			
<b>Pump Set At:</b>					
<b>Static Level:</b>		16.0			
<b>Final Level After Pumping:</b>		20.0			
<b>Recommended Pump Depth:</b>					
<b>Pumping Rate:</b>		5.0			
<b>Flowing Rate:</b>					
<b>Recommended Pump Rate:</b>					
<b>Levels UOM:</b>		ft			
<b>Rate UOM:</b>		GPM			
<b>Water State After Test Code:</b>		1			
<b>Water State After Test:</b>		CLEAR			
<b>Pumping Test Method:</b>		1			
<b>Pumping Duration HR:</b>		1			
<b>Pumping Duration MIN:</b>		0			
<b>Flowing:</b>		No			
<b><u>Water Details</u></b>					
<b>Water ID:</b>		933460622			
<b>Layer:</b>		1			
<b>Kind Code:</b>		1			
<b>Kind:</b>		FRESH			
<b>Water Found Depth:</b>		46.0			
<b>Water Found Depth UOM:</b>		ft			
<b><u>Links</u></b>					
<b>Bore Hole ID:</b>		10028509		<b>Tag No:</b>	
<b>Depth M:</b>		14.0208		<b>Contractor:</b> 3601	
<b>Year Completed:</b>		1958		<b>Path:</b> 150\1506473.pdf	
<b>Well Completed Dt:</b>		1958/11/24		<b>Latitude:</b> 45.2245435665619	
<b>Audit No:</b>				<b>Longitude:</b> -75.6834334908685	
<a href="#">42</a>	1 of 1	N/232.9	91.0 / 1.08	lot 2 con A ON	WWIS
<b>Well ID:</b>		1516364		<b>Flowing (Y/N):</b>	
<b>Construction Date:</b>				<b>Flow Rate:</b>	
<b>Use 1st:</b>		Municipal		<b>Data Entry Status:</b>	
<b>Use 2nd:</b>		0		<b>Data Src:</b> 1	
<b>Final Well Status:</b>		Water Supply		<b>Date Received:</b> 19-Jan-1978 00:00:00	
<b>Water Type:</b>				<b>Selected Flag:</b> TRUE	
<b>Casing Material:</b>				<b>Abandonment Rec:</b>	
<b>Audit No:</b>				<b>Contractor:</b> 3504	
<b>Tag:</b>				<b>Form Version:</b> 1	
<b>Constructn Method:</b>				<b>Owner:</b>	
<b>Elevation (m):</b>				<b>County:</b> OTTAWA	
<b>Elevatn Reliabilty:</b>				<b>Lot:</b> 002	
<b>Depth to Bedrock:</b>				<b>Concession:</b> A	
<b>Well Depth:</b>				<b>Concession Name:</b> CON	
<b>Overburden/Bedrock:</b>				<b>Easting NAD83:</b>	
<b>Pump Rate:</b>				<b>Northing NAD83:</b>	
<b>Static Water Level:</b>				<b>Zone:</b>	
<b>Clear/Cloudy:</b>				<b>UTM Reliability:</b>	
<b>Municipality:</b>		NORTH GOWER TOWNSHIP			
<b>Site Info:</b>					

Map Key	Number of Records	Direction/ Distance (m)	Elev/Diff (m)	Site	DB
---------	-------------------	----------------------------	------------------	------	----

PDF URL (Map): [https://d2khazk8e83rdv.cloudfront.net/moe\\_mapping/downloads/2Water/Wells\\_pdfs/151\1516364.pdf](https://d2khazk8e83rdv.cloudfront.net/moe_mapping/downloads/2Water/Wells_pdfs/151\1516364.pdf)

**Additional Detail(s) (Map)**

Well Completed Date: 1977/10/05  
Year Completed: 1977  
Depth (m): 36.576  
Latitude: 45.22453937238  
Longitude: -75.6841340167146  
Path: 151\1516364.pdf

**Bore Hole Information**

Bore Hole ID:	10038291	Elevation:	
DP2BR:		Elevrc:	
Spatial Status:		Zone:	18
Code OB:		East83:	446290.80
Code OB Desc:		North83:	5008122.00
Open Hole:		Org CS:	
Cluster Kind:		UTMRC:	5
Date Completed:	05-Oct-1977 00:00:00	UTMRC Desc:	margin of error : 100 m - 300 m
Remarks:		Location Method:	p5
Elevrc Desc:			
Location Source Date:			
Improvement Location Source:			
Improvement Location Method:			
Source Revision Comment:			
Supplier Comment:			

**Overburden and Bedrock**

**Materials Interval**

Formation ID: 931031918  
Layer: 1  
Color:  
General Color:  
Mat1: 11  
Most Common Material: GRAVEL  
Mat2: 13  
Mat2 Desc: BOULDERS  
Mat3:  
Mat3 Desc:  
Formation Top Depth: 0.0  
Formation End Depth: 25.0  
Formation End Depth UOM: ft

**Overburden and Bedrock**

**Materials Interval**

Formation ID: 931031919  
Layer: 2  
Color:  
General Color:  
Mat1: 15  
Most Common Material: LIMESTONE  
Mat2:  
Mat2 Desc:  
Mat3:  
Mat3 Desc:  
Formation Top Depth: 25.0  
Formation End Depth: 120.0

<b>Map Key</b>	<b>Number of Records</b>	<b>Direction/ Distance (m)</b>	<b>Elev/Diff (m)</b>	<b>Site</b>	<b>DB</b>
<b>Formation End Depth UOM:</b>		ft			
<b><u>Method of Construction &amp; Well Use</u></b>					
<b>Method Construction ID:</b>		961516364			
<b>Method Construction Code:</b>		4			
<b>Method Construction:</b>		Rotary (Air)			
<b>Other Method Construction:</b>					
<b><u>Pipe Information</u></b>					
<b>Pipe ID:</b>		10586861			
<b>Casing No:</b>		1			
<b>Comment:</b>					
<b>Alt Name:</b>					
<b><u>Construction Record - Casing</u></b>					
<b>Casing ID:</b>		930067331			
<b>Layer:</b>		1			
<b>Material:</b>		1			
<b>Open Hole or Material:</b>		STEEL			
<b>Depth From:</b>					
<b>Depth To:</b>		31.0			
<b>Casing Diameter:</b>		6.0			
<b>Casing Diameter UOM:</b>		inch			
<b>Casing Depth UOM:</b>		ft			
<b><u>Results of Well Yield Testing</u></b>					
<b>Pump Test ID:</b>		991516364			
<b>Pump Set At:</b>					
<b>Static Level:</b>		25.0			
<b>Final Level After Pumping:</b>		115.0			
<b>Recommended Pump Depth:</b>		50.0			
<b>Pumping Rate:</b>		10.0			
<b>Flowing Rate:</b>					
<b>Recommended Pump Rate:</b>		10.0			
<b>Levels UOM:</b>		ft			
<b>Rate UOM:</b>		GPM			
<b>Water State After Test Code:</b>		1			
<b>Water State After Test:</b>		CLEAR			
<b>Pumping Test Method:</b>		1			
<b>Pumping Duration HR:</b>		0			
<b>Pumping Duration MIN:</b>		30			
<b>Flowing:</b>		No			
<b><u>Draw Down &amp; Recovery</u></b>					
<b>Pump Test Detail ID:</b>		934641419			
<b>Test Type:</b>		Recovery			
<b>Test Duration:</b>		45			
<b>Test Level:</b>		25.0			
<b>Test Level UOM:</b>		ft			
<b><u>Draw Down &amp; Recovery</u></b>					
<b>Pump Test Detail ID:</b>		934899321			
<b>Test Type:</b>		Recovery			
<b>Test Duration:</b>		60			



Map Key	Number of Records	Direction/ Distance (m)	Elev/Diff (m)	Site	DB
---------	-------------------	----------------------------	------------------	------	----

Test Level: 25.0  
 Test Level UOM: ft

**Draw Down & Recovery**

Pump Test Detail ID: 934380328  
 Test Type: Recovery  
 Test Duration: 30  
 Test Level: 25.0  
 Test Level UOM: ft

**Water Details**

Water ID: 933472666  
 Layer: 1  
 Kind Code: 5  
 Kind: Not stated  
 Water Found Depth: 95.0  
 Water Found Depth UOM: ft

**Water Details**

Water ID: 933472667  
 Layer: 2  
 Kind Code: 1  
 Kind: FRESH  
 Water Found Depth: 120.0  
 Water Found Depth UOM: ft

**Links**

Bore Hole ID:	10038291	Tag No:	
Depth M:	36.576	Contractor:	3504
Year Completed:	1977	Path:	151\1516364.pdf
Well Completed Dt:	1977/10/05	Latitude:	45.22453937238
Audit No:		Longitude:	-75.6841340167146

<a href="#">43</a>	1 of 1	ENE/236.4	88.7 / -1.18	lot 3 ON	WWIS
--------------------	--------	-----------	--------------	-------------	------

Well ID:	1506491	Flowing (Y/N):	
Construction Date:		Flow Rate:	
Use 1st:	Domestic	Data Entry Status:	
Use 2nd:	0	Data Src:	1
Final Well Status:	Water Supply	Date Received:	26-Nov-1957 00:00:00
Water Type:		Selected Flag:	TRUE
Casing Material:		Abandonment Rec:	
Audit No:		Contractor:	3601
Tag:		Form Version:	1
Constructn Method:		Owner:	
Elevation (m):		County:	OTTAWA
Elevatn Reliabilty:		Lot:	003
Depth to Bedrock:		Concession:	
Well Depth:		Concession Name:	BF
Overburden/Bedrock:		Easting NAD83:	
Pump Rate:		Northing NAD83:	
Static Water Level:		Zone:	
Clear/Cloudy:		UTM Reliability:	
Municipality:	NORTH GOWER TOWNSHIP		
Site Info:			

PDF URL (Map): [https://d2khazk8e83rdv.cloudfront.net/moe\\_mapping/downloads/2Water/Wells\\_pdfs/150\1506491.pdf](https://d2khazk8e83rdv.cloudfront.net/moe_mapping/downloads/2Water/Wells_pdfs/150\1506491.pdf)

Map Key	Number of Records	Direction/ Distance (m)	Elev/Diff (m)	Site	DB
---------	-------------------	----------------------------	------------------	------	----

**Additional Detail(s) (Map)**

Well Completed Date: 1957/11/02  
Year Completed: 1957  
Depth (m): 12.8016  
Latitude: 45.2224919818652  
Longitude: -75.680288272944  
Path: 150\1506491.pdf

**Bore Hole Information**

Bore Hole ID:	10028527	Elevation:	
DP2BR:		Elevrc:	
Spatial Status:		Zone:	18
Code OB:		East83:	446590.80
Code OB Desc:		North83:	5007892.00
Open Hole:		Org CS:	
Cluster Kind:		UTMRC:	9
Date Completed:	02-Nov-1957 00:00:00	UTMRC Desc:	unknown UTM
Remarks:		Location Method:	p9
Elevrc Desc:			
Location Source Date:			
Improvement Location Source:			
Improvement Location Method:			
Source Revision Comment:			
Supplier Comment:			

**Overburden and Bedrock**

**Materials Interval**

Formation ID: 931004657  
Layer: 1  
Color:  
General Color:  
Mat1: 05  
Most Common Material: CLAY  
Mat2:  
Mat2 Desc:  
Mat3:  
Mat3 Desc:  
Formation Top Depth: 0.0  
Formation End Depth: 36.0  
Formation End Depth UOM: ft

**Overburden and Bedrock**

**Materials Interval**

Formation ID: 931004658  
Layer: 2  
Color:  
General Color:  
Mat1: 15  
Most Common Material: LIMESTONE  
Mat2:  
Mat2 Desc:  
Mat3:  
Mat3 Desc:  
Formation Top Depth: 36.0  
Formation End Depth: 42.0  
Formation End Depth UOM: ft

<i>Map Key</i>	<i>Number of Records</i>	<i>Direction/ Distance (m)</i>	<i>Elev/Diff (m)</i>	<i>Site</i>	<i>DB</i>
<b><u>Method of Construction &amp; Well Use</u></b>					
<b>Method Construction ID:</b>		961506491			
<b>Method Construction Code:</b>		1			
<b>Method Construction:</b>		Cable Tool			
<b>Other Method Construction:</b>					
<b><u>Pipe Information</u></b>					
<b>Pipe ID:</b>		10577097			
<b>Casing No:</b>		1			
<b>Comment:</b>					
<b>Alt Name:</b>					
<b><u>Construction Record - Casing</u></b>					
<b>Casing ID:</b>		930049795			
<b>Layer:</b>		1			
<b>Material:</b>		1			
<b>Open Hole or Material:</b>		STEEL			
<b>Depth From:</b>					
<b>Depth To:</b>		36.0			
<b>Casing Diameter:</b>		4.0			
<b>Casing Diameter UOM:</b>		inch			
<b>Casing Depth UOM:</b>		ft			
<b><u>Construction Record - Casing</u></b>					
<b>Casing ID:</b>		930049796			
<b>Layer:</b>		2			
<b>Material:</b>		4			
<b>Open Hole or Material:</b>		OPEN HOLE			
<b>Depth From:</b>					
<b>Depth To:</b>		42.0			
<b>Casing Diameter:</b>		4.0			
<b>Casing Diameter UOM:</b>		inch			
<b>Casing Depth UOM:</b>		ft			
<b><u>Results of Well Yield Testing</u></b>					
<b>Pump Test ID:</b>		991506491			
<b>Pump Set At:</b>					
<b>Static Level:</b>		8.0			
<b>Final Level After Pumping:</b>		11.0			
<b>Recommended Pump Depth:</b>					
<b>Pumping Rate:</b>		3.0			
<b>Flowing Rate:</b>					
<b>Recommended Pump Rate:</b>					
<b>Levels UOM:</b>		ft			
<b>Rate UOM:</b>		GPM			
<b>Water State After Test Code:</b>		1			
<b>Water State After Test:</b>		CLEAR			
<b>Pumping Test Method:</b>		1			
<b>Pumping Duration HR:</b>		1			
<b>Pumping Duration MIN:</b>		0			
<b>Flowing:</b>		No			
<b><u>Water Details</u></b>					
<b>Water ID:</b>		933460642			
<b>Layer:</b>		1			

Map Key	Number of Records	Direction/ Distance (m)	Elev/Diff (m)	Site	DB
<b>Kind Code:</b>	1				
<b>Kind:</b>	FRESH				
<b>Water Found Depth:</b>	42.0				
<b>Water Found Depth UOM:</b>	ft				
<b>Links</b>					
<b>Bore Hole ID:</b>	10028527			<b>Tag No:</b>	
<b>Depth M:</b>	12.8016			<b>Contractor:</b>	3601
<b>Year Completed:</b>	1957			<b>Path:</b>	150\1506491.pdf
<b>Well Completed Dt:</b>	1957/11/02			<b>Latitude:</b>	45.2224919818652
<b>Audit No:</b>				<b>Longitude:</b>	-75.680288272944

<a href="#">44</a>	1 of 1	<b>ENE/245.3</b>	<b>88.2 / -1.64</b>	<b>lot 3 ON</b>	<b>WWIS</b>
<b>Well ID:</b>	1516571			<b>Flowing (Y/N):</b>	
<b>Construction Date:</b>				<b>Flow Rate:</b>	
<b>Use 1st:</b>	Domestic			<b>Data Entry Status:</b>	
<b>Use 2nd:</b>	0			<b>Data Src:</b>	1
<b>Final Well Status:</b>	Water Supply			<b>Date Received:</b>	12-Jul-1978 00:00:00
<b>Water Type:</b>				<b>Selected Flag:</b>	TRUE
<b>Casing Material:</b>				<b>Abandonment Rec:</b>	
<b>Audit No:</b>				<b>Contractor:</b>	3644
<b>Tag:</b>				<b>Form Version:</b>	1
<b>Constructn Method:</b>				<b>Owner:</b>	
<b>Elevation (m):</b>				<b>County:</b>	OTTAWA
<b>Elevatn Reliabilty:</b>				<b>Lot:</b>	003
<b>Depth to Bedrock:</b>				<b>Concession:</b>	
<b>Well Depth:</b>				<b>Concession Name:</b>	BF
<b>Overburden/Bedrock:</b>				<b>Easting NAD83:</b>	
<b>Pump Rate:</b>				<b>Northing NAD83:</b>	
<b>Static Water Level:</b>				<b>Zone:</b>	
<b>Clear/Cloudy:</b>				<b>UTM Reliability:</b>	
<b>Municipality:</b>	NORTH GOWER TOWNSHIP				
<b>Site Info:</b>					

**PDF URL (Map):** [https://d2khazk8e83rdv.cloudfront.net/moe\\_mapping/downloads/2Water/Wells\\_pdfs/151\1516571.pdf](https://d2khazk8e83rdv.cloudfront.net/moe_mapping/downloads/2Water/Wells_pdfs/151\1516571.pdf)

**Additional Detail(s) (Map)**

**Well Completed Date:** 1978/06/14  
**Year Completed:** 1978  
**Depth (m):** 38.1  
**Latitude:** 45.2232990305143  
**Longitude:** -75.680807397249  
**Path:** 151\1516571.pdf

**Bore Hole Information**

<b>Bore Hole ID:</b>	10038481	<b>Elevation:</b>	
<b>DP2BR:</b>		<b>Elevrc:</b>	
<b>Spatial Status:</b>		<b>Zone:</b>	18
<b>Code OB:</b>		<b>East83:</b>	446550.80
<b>Code OB Desc:</b>		<b>North83:</b>	5007982.00
<b>Open Hole:</b>		<b>Org CS:</b>	
<b>Cluster Kind:</b>		<b>UTMRC:</b>	4
<b>Date Completed:</b>	14-Jun-1978 00:00:00	<b>UTMRC Desc:</b>	margin of error : 30 m - 100 m
<b>Remarks:</b>		<b>Location Method:</b>	p4
<b>Elevrc Desc:</b>			
<b>Location Source Date:</b>			
<b>Improvement Location Source:</b>			

Improvement Location Method:  
 Source Revision Comment:  
 Supplier Comment:

Overburden and Bedrock  
Materials Interval

Formation ID: 931032534  
 Layer: 4  
 Color: 1  
 General Color: WHITE  
 Mat1: 18  
 Most Common Material: SANDSTONE  
 Mat2:  
 Mat2 Desc:  
 Mat3:  
 Mat3 Desc:  
 Formation Top Depth: 120.0  
 Formation End Depth: 125.0  
 Formation End Depth UOM: ft

Overburden and Bedrock  
Materials Interval

Formation ID: 931032533  
 Layer: 3  
 Color: 2  
 General Color: GREY  
 Mat1: 15  
 Most Common Material: LIMESTONE  
 Mat2:  
 Mat2 Desc:  
 Mat3:  
 Mat3 Desc:  
 Formation Top Depth: 58.0  
 Formation End Depth: 120.0  
 Formation End Depth UOM: ft

Overburden and Bedrock  
Materials Interval

Formation ID: 931032532  
 Layer: 2  
 Color: 2  
 General Color: GREY  
 Mat1: 14  
 Most Common Material: HARDPAN  
 Mat2: 11  
 Mat2 Desc: GRAVEL  
 Mat3:  
 Mat3 Desc:  
 Formation Top Depth: 32.0  
 Formation End Depth: 58.0  
 Formation End Depth UOM: ft

Overburden and Bedrock  
Materials Interval

Formation ID: 931032531  
 Layer: 1  
 Color: 2  
 General Color: GREY

<b>Map Key</b>	<b>Number of Records</b>	<b>Direction/ Distance (m)</b>	<b>Elev/Diff (m)</b>	<b>Site</b>	<b>DB</b>
<b>Mat1:</b>		05			
<b>Most Common Material:</b>		CLAY			
<b>Mat2:</b>		13			
<b>Mat2 Desc:</b>		BOULDERS			
<b>Mat3:</b>					
<b>Mat3 Desc:</b>					
<b>Formation Top Depth:</b>		0.0			
<b>Formation End Depth:</b>		32.0			
<b>Formation End Depth UOM:</b>		ft			
<b><u>Method of Construction &amp; Well Use</u></b>					
<b>Method Construction ID:</b>		961516571			
<b>Method Construction Code:</b>		5			
<b>Method Construction:</b>		Air Percussion			
<b>Other Method Construction:</b>					
<b><u>Pipe Information</u></b>					
<b>Pipe ID:</b>		10587051			
<b>Casing No:</b>		1			
<b>Comment:</b>					
<b>Alt Name:</b>					
<b><u>Construction Record - Casing</u></b>					
<b>Casing ID:</b>		930067606			
<b>Layer:</b>		1			
<b>Material:</b>		1			
<b>Open Hole or Material:</b>		STEEL			
<b>Depth From:</b>					
<b>Depth To:</b>		60.0			
<b>Casing Diameter:</b>		6.0			
<b>Casing Diameter UOM:</b>		inch			
<b>Casing Depth UOM:</b>		ft			
<b><u>Results of Well Yield Testing</u></b>					
<b>Pump Test ID:</b>		991516571			
<b>Pump Set At:</b>					
<b>Static Level:</b>		25.0			
<b>Final Level After Pumping:</b>		65.0			
<b>Recommended Pump Depth:</b>		65.0			
<b>Pumping Rate:</b>		8.0			
<b>Flowing Rate:</b>					
<b>Recommended Pump Rate:</b>		5.0			
<b>Levels UOM:</b>		ft			
<b>Rate UOM:</b>		GPM			
<b>Water State After Test Code:</b>		2			
<b>Water State After Test:</b>		CLOUDY			
<b>Pumping Test Method:</b>		1			
<b>Pumping Duration HR:</b>		1			
<b>Pumping Duration MIN:</b>		0			
<b>Flowing:</b>		No			
<b><u>Draw Down &amp; Recovery</u></b>					
<b>Pump Test Detail ID:</b>		934380918			
<b>Test Type:</b>		Draw Down			
<b>Test Duration:</b>		30			
<b>Test Level:</b>		65.0			

Map Key	Number of Records	Direction/ Distance (m)	Elev/Diff (m)	Site	DB
<b>Test Level UOM:</b>		ft			
<b><u>Draw Down &amp; Recovery</u></b>					
<b>Pump Test Detail ID:</b>		934101204			
<b>Test Type:</b>		Draw Down			
<b>Test Duration:</b>		15			
<b>Test Level:</b>		65.0			
<b>Test Level UOM:</b>		ft			
<b><u>Draw Down &amp; Recovery</u></b>					
<b>Pump Test Detail ID:</b>		934642009			
<b>Test Type:</b>		Draw Down			
<b>Test Duration:</b>		45			
<b>Test Level:</b>		65.0			
<b>Test Level UOM:</b>		ft			
<b><u>Draw Down &amp; Recovery</u></b>					
<b>Pump Test Detail ID:</b>		934899911			
<b>Test Type:</b>		Draw Down			
<b>Test Duration:</b>		60			
<b>Test Level:</b>		65.0			
<b>Test Level UOM:</b>		ft			
<b><u>Water Details</u></b>					
<b>Water ID:</b>		933472901			
<b>Layer:</b>		2			
<b>Kind Code:</b>		1			
<b>Kind:</b>		FRESH			
<b>Water Found Depth:</b>		120.0			
<b>Water Found Depth UOM:</b>		ft			
<b><u>Water Details</u></b>					
<b>Water ID:</b>		933472900			
<b>Layer:</b>		1			
<b>Kind Code:</b>		1			
<b>Kind:</b>		FRESH			
<b>Water Found Depth:</b>		90.0			
<b>Water Found Depth UOM:</b>		ft			
<b><u>Links</u></b>					
<b>Bore Hole ID:</b>		10038481		<b>Tag No:</b>	
<b>Depth M:</b>		38.1		<b>Contractor:</b>	
<b>Year Completed:</b>		1978		3644	
<b>Well Completed Dt:</b>		1978/06/14		<b>Path:</b>	
<b>Audit No:</b>				151\1516571.pdf	
				<b>Latitude:</b>	
				45.2232990305143	
				<b>Longitude:</b>	
				-75.680807397249	

<a href="#">45</a>	1 of 1	N/246.8	91.0 / 1.08	5549 Ann St Ottawa ON K4M1L6	EHS
<b>Order No:</b>		20150303033		<b>Nearest Intersection:</b>	
<b>Status:</b>		C		Ottawa	
<b>Report Type:</b>		RSC Report (Urban)		<b>Client Prov/State:</b>	
<b>Report Date:</b>		09-MAR-15		ON	
<b>Date Received:</b>		03-MAR-15		<b>Search Radius (km):</b>	
				.3	
				<b>X:</b>	
				-75.684101	

Map Key	Number of Records	Direction/ Distance (m)	Elev/Diff (m)	Site	DB
<b>Previous Site Name:</b>				Y:	45.224669
<b>Lot/Building Size:</b>		0.11 acres			
<b>Additional Info Ordered:</b>		Title Searches			

<a href="#">46</a>	1 of 1	NNW/247.1	88.8 / -1.03	lot 2 con A ON	WWIS
<b>Well ID:</b>	1517944			<b>Flowing (Y/N):</b>	
<b>Construction Date:</b>				<b>Flow Rate:</b>	
<b>Use 1st:</b>	Domestic			<b>Data Entry Status:</b>	
<b>Use 2nd:</b>	0			<b>Data Src:</b>	1
<b>Final Well Status:</b>	Water Supply			<b>Date Received:</b>	05-Oct-1982 00:00:00
<b>Water Type:</b>				<b>Selected Flag:</b>	TRUE
<b>Casing Material:</b>				<b>Abandonment Rec:</b>	
<b>Audit No:</b>				<b>Contractor:</b>	1558
<b>Tag:</b>				<b>Form Version:</b>	1
<b>Constructn Method:</b>				<b>Owner:</b>	
<b>Elevation (m):</b>				<b>County:</b>	OTTAWA
<b>Elevatn Reliabilty:</b>				<b>Lot:</b>	002
<b>Depth to Bedrock:</b>				<b>Concession:</b>	A
<b>Well Depth:</b>				<b>Concession Name:</b>	CON
<b>Overburden/Bedrock:</b>				<b>Easting NAD83:</b>	
<b>Pump Rate:</b>				<b>Northing NAD83:</b>	
<b>Static Water Level:</b>				<b>Zone:</b>	
<b>Clear/Cloudy:</b>				<b>UTM Reliability:</b>	
<b>Municipality:</b>	NORTH GOWER TOWNSHIP				
<b>Site Info:</b>					
<b>PDF URL (Map):</b>	<a href="https://d2khazk8e83rdv.cloudfront.net/moe_mapping/downloads/2Water/Wells_pdfs/151\1517944.pdf">https://d2khazk8e83rdv.cloudfront.net/moe_mapping/downloads/2Water/Wells_pdfs/151\1517944.pdf</a>				

**Additional Detail(s) (Map)**

<b>Well Completed Date:</b>	1982/05/27
<b>Year Completed:</b>	1982
<b>Depth (m):</b>	15.8496
<b>Latitude:</b>	45.2245257146985
<b>Longitude:</b>	-75.6849108552948
<b>Path:</b>	151\1517944.pdf

**Bore Hole Information**

<b>Bore Hole ID:</b>	10039815	<b>Elevation:</b>	
<b>DP2BR:</b>		<b>Elevrc:</b>	
<b>Spatial Status:</b>		<b>Zone:</b>	18
<b>Code OB:</b>		<b>East83:</b>	446229.80
<b>Code OB Desc:</b>		<b>North83:</b>	5008121.00
<b>Open Hole:</b>		<b>Org CS:</b>	
<b>Cluster Kind:</b>		<b>UTMRC:</b>	4
<b>Date Completed:</b>	27-May-1982 00:00:00	<b>UTMRC Desc:</b>	margin of error : 30 m - 100 m
<b>Remarks:</b>		<b>Location Method:</b>	p4
<b>Elevrc Desc:</b>			
<b>Location Source Date:</b>			
<b>Improvement Location Source:</b>			
<b>Improvement Location Method:</b>			
<b>Source Revision Comment:</b>			
<b>Supplier Comment:</b>			

**Overburden and Bedrock  
Materials Interval**

<b>Formation ID:</b>	931036831
----------------------	-----------



<b>Map Key</b>	<b>Number of Records</b>	<b>Direction/ Distance (m)</b>	<b>Elev/Diff (m)</b>	<b>Site</b>	<b>DB</b>
<b>Layer:</b>		3			
<b>Color:</b>		2			
<b>General Color:</b>		GREY			
<b>Mat1:</b>		15			
<b>Most Common Material:</b>		LIMESTONE			
<b>Mat2:</b>		90			
<b>Mat2 Desc:</b>		VERY			
<b>Mat3:</b>		73			
<b>Mat3 Desc:</b>		HARD			
<b>Formation Top Depth:</b>		38.0			
<b>Formation End Depth:</b>		52.0			
<b>Formation End Depth UOM:</b>		ft			
<b><u>Overburden and Bedrock</u></b>					
<b><u>Materials Interval</u></b>					
<b>Formation ID:</b>		931036829			
<b>Layer:</b>		1			
<b>Color:</b>		6			
<b>General Color:</b>		BROWN			
<b>Mat1:</b>		05			
<b>Most Common Material:</b>		CLAY			
<b>Mat2:</b>		13			
<b>Mat2 Desc:</b>		BOULDERS			
<b>Mat3:</b>		73			
<b>Mat3 Desc:</b>		HARD			
<b>Formation Top Depth:</b>		0.0			
<b>Formation End Depth:</b>		16.0			
<b>Formation End Depth UOM:</b>		ft			
<b><u>Overburden and Bedrock</u></b>					
<b><u>Materials Interval</u></b>					
<b>Formation ID:</b>		931036830			
<b>Layer:</b>		2			
<b>Color:</b>		2			
<b>General Color:</b>		GREY			
<b>Mat1:</b>		14			
<b>Most Common Material:</b>		HARDPAN			
<b>Mat2:</b>		11			
<b>Mat2 Desc:</b>		GRAVEL			
<b>Mat3:</b>		13			
<b>Mat3 Desc:</b>		BOULDERS			
<b>Formation Top Depth:</b>		16.0			
<b>Formation End Depth:</b>		38.0			
<b>Formation End Depth UOM:</b>		ft			
<b><u>Method of Construction &amp; Well</u></b>					
<b><u>Use</u></b>					
<b>Method Construction ID:</b>		961517944			
<b>Method Construction Code:</b>		1			
<b>Method Construction:</b>		Cable Tool			
<b>Other Method Construction:</b>					
<b><u>Pipe Information</u></b>					
<b>Pipe ID:</b>		10588385			
<b>Casing No:</b>		1			
<b>Comment:</b>					
<b>Alt Name:</b>					

<b>Map Key</b>	<b>Number of Records</b>	<b>Direction/ Distance (m)</b>	<b>Elev/Diff (m)</b>	<b>Site</b>	<b>DB</b>
<b><u>Construction Record - Casing</u></b>					
<b>Casing ID:</b>			930069537		
<b>Layer:</b>			1		
<b>Material:</b>			1		
<b>Open Hole or Material:</b>			STEEL		
<b>Depth From:</b>					
<b>Depth To:</b>			39.0		
<b>Casing Diameter:</b>			6.0		
<b>Casing Diameter UOM:</b>			inch		
<b>Casing Depth UOM:</b>			ft		
<b><u>Construction Record - Casing</u></b>					
<b>Casing ID:</b>			930069538		
<b>Layer:</b>			2		
<b>Material:</b>			4		
<b>Open Hole or Material:</b>			OPEN HOLE		
<b>Depth From:</b>					
<b>Depth To:</b>			52.0		
<b>Casing Diameter:</b>			6.0		
<b>Casing Diameter UOM:</b>			inch		
<b>Casing Depth UOM:</b>			ft		
<b><u>Results of Well Yield Testing</u></b>					
<b>Pump Test ID:</b>			991517944		
<b>Pump Set At:</b>					
<b>Static Level:</b>			27.0		
<b>Final Level After Pumping:</b>			32.0		
<b>Recommended Pump Depth:</b>			40.0		
<b>Pumping Rate:</b>			10.0		
<b>Flowing Rate:</b>					
<b>Recommended Pump Rate:</b>			5.0		
<b>Levels UOM:</b>			ft		
<b>Rate UOM:</b>			GPM		
<b>Water State After Test Code:</b>			1		
<b>Water State After Test:</b>			CLEAR		
<b>Pumping Test Method:</b>			1		
<b>Pumping Duration HR:</b>			3		
<b>Pumping Duration MIN:</b>			0		
<b>Flowing:</b>			No		
<b><u>Draw Down &amp; Recovery</u></b>					
<b>Pump Test Detail ID:</b>			934896710		
<b>Test Type:</b>			Draw Down		
<b>Test Duration:</b>			60		
<b>Test Level:</b>			32.0		
<b>Test Level UOM:</b>			ft		
<b><u>Draw Down &amp; Recovery</u></b>					
<b>Pump Test Detail ID:</b>			934377183		
<b>Test Type:</b>			Draw Down		
<b>Test Duration:</b>			30		
<b>Test Level:</b>			32.0		
<b>Test Level UOM:</b>			ft		
<b><u>Draw Down &amp; Recovery</u></b>					
<b>Pump Test Detail ID:</b>			934647018		

Map Key	Number of Records	Direction/ Distance (m)	Elev/Diff (m)	Site	DB
<b>Test Type:</b>		Draw Down			
<b>Test Duration:</b>		45			
<b>Test Level:</b>		32.0			
<b>Test Level UOM:</b>		ft			
<b><u>Draw Down &amp; Recovery</u></b>					
<b>Pump Test Detail ID:</b>		934103133			
<b>Test Type:</b>		Draw Down			
<b>Test Duration:</b>		15			
<b>Test Level:</b>		32.0			
<b>Test Level UOM:</b>		ft			
<b><u>Water Details</u></b>					
<b>Water ID:</b>		933474550			
<b>Layer:</b>		1			
<b>Kind Code:</b>		1			
<b>Kind:</b>		FRESH			
<b>Water Found Depth:</b>		50.0			
<b>Water Found Depth UOM:</b>		ft			
<b><u>Links</u></b>					
<b>Bore Hole ID:</b>		10039815		<b>Tag No:</b>	
<b>Depth M:</b>		15.8496		<b>Contractor:</b> 1558	
<b>Year Completed:</b>		1982		<b>Path:</b> 151\1517944.pdf	
<b>Well Completed Dt:</b>		1982/05/27		<b>Latitude:</b> 45.2245257146985	
<b>Audit No:</b>				<b>Longitude:</b> -75.6849108552948	
<a href="#">47</a>	1 of 1	N/249.7	89.4 / -0.45	<b>SERVICE STATION 5549 ANN ST., MANOTICK (N.O.S.) OSGOODE TOWNSHIP ON</b>	<b>SPL</b>
<b>Ref No:</b>		80133		<b>Discharger Report:</b>	
<b>Site No:</b>				<b>Material Group:</b>	
<b>Incident Dt:</b>		//		<b>Health/Env Conseq:</b>	
<b>Year:</b>				<b>Client Type:</b>	
<b>Incident Cause:</b>		UNDERGROUND TANK LEAK		<b>Sector Type:</b>	
<b>Incident Event:</b>				<b>Agency Involved:</b>	
<b>Contaminant Code:</b>				<b>Nearest Watercourse:</b>	
<b>Contaminant Name:</b>				<b>Site Address:</b>	
<b>Contaminant Limit 1:</b>				<b>Site District Office:</b>	
<b>Contam Limit Freq 1:</b>				<b>Site Postal Code:</b>	
<b>Contaminant UN No 1:</b>				<b>Site Region:</b>	
<b>Environment Impact:</b>		CONFIRMED		<b>Site Municipality:</b> 20610	
<b>Nature of Impact:</b>		Soil contamination		<b>Site Lot:</b>	
<b>Receiving Medium:</b>		LAND		<b>Site Conc:</b>	
<b>Receiving Env:</b>				<b>Northing:</b>	
<b>MOE Response:</b>				<b>Easting:</b>	
<b>Dt MOE Arvl on Scn:</b>				<b>Site Geo Ref Accu:</b>	
<b>MOE Reported Dt:</b>		12/21/1992		<b>Site Map Datum:</b>	
<b>Dt Document Closed:</b>				<b>SAC Action Class:</b>	
<b>Incident Reason:</b>		UNKNOWN		<b>Source Type:</b>	
<b>Site Name:</b>					
<b>Site County/District:</b>					
<b>Site Geo Ref Meth:</b>					
<b>Incident Summary:</b>		LINDSAY MCCAFFREY GENERAL MERCHANTS- CONTAMINATED SOIL DISCOVERED FUEL TANK			
<b>Contaminant Qty:</b>					

Map Key	Number of Records	Direction/ Distance (m)	Elev/Diff (m)	Site	DB
<a href="#">48</a>	1 of 6	NNW/249.9	87.9 / -2.00	GIANT TIGER STORE # 78 - TORA MANOTICK LIMITED 1168 MAPLE ST, PO 534, STN MAIN MANOTICK ON K4M1A5	PES
<b>Detail Licence No:</b> <b>Licence No:</b> <b>Status:</b> <b>Approval Date:</b> <b>Report Source:</b> <b>Licence Type:</b> Limited Vendor <b>Licence Type Code:</b> 23 <b>Licence Class:</b> <b>Licence Control:</b> <b>Latitude:</b> <b>Longitude:</b> <b>Lot:</b> <b>Concession:</b> <b>Region:</b> <b>District:</b> <b>County:</b> <b>Trade Name:</b> <b>PDF URL:</b> <b>PDF Site Location:</b>		<b>Operator Box:</b> <b>Operator Class:</b> <b>Operator No:</b> <b>Operator Type:</b> <b>Oper Area Code:</b> <b>Oper Phone No:</b> <b>Operator Ext:</b> <b>Operator Lot:</b> <b>Oper Concession:</b> <b>Operator Region:</b> <b>Operator District:</b> <b>Operator County:</b> <b>Op Municipality:</b> <b>Post Office Box:</b> <b>MOE District:</b> <b>SWP Area Name:</b>			
<a href="#">48</a>	2 of 6	NNW/249.9	87.9 / -2.00	GIANT TIGER STORE # 78 - TORA MANOTICK LIMITED 1168 MAPLE ST, PO 534, STN MAIN MANOTICK ON K4M1A5	PES
<b>Detail Licence No:</b> <b>Licence No:</b> <b>Status:</b> <b>Approval Date:</b> <b>Report Source:</b> <b>Licence Type:</b> Vendor <b>Licence Type Code:</b> <b>Licence Class:</b> <b>Licence Control:</b> <b>Latitude:</b> <b>Longitude:</b> <b>Lot:</b> <b>Concession:</b> <b>Region:</b> <b>District:</b> <b>County:</b> <b>Trade Name:</b> <b>PDF URL:</b> <b>PDF Site Location:</b>		<b>Operator Box:</b> <b>Operator Class:</b> <b>Operator No:</b> <b>Operator Type:</b> <b>Oper Area Code:</b> <b>Oper Phone No:</b> <b>Operator Ext:</b> <b>Operator Lot:</b> <b>Oper Concession:</b> <b>Operator Region:</b> <b>Operator District:</b> <b>Operator County:</b> <b>Op Municipality:</b> <b>Post Office Box:</b> <b>MOE District:</b> <b>SWP Area Name:</b>			
<a href="#">48</a>	3 of 6	NNW/249.9	87.9 / -2.00	1168 MAPLE STREET MANOTICK ON	HINC
<b>External File Num:</b> <b>Fuel Occurrence Type:</b> <b>Date of Occurrence:</b> <b>Fuel Type Involved:</b> <b>Status Desc:</b> <b>Job Type Desc:</b> <b>Oper. Type Involved:</b> <b>Service Interruptions:</b> <b>Property Damage:</b>		FS INC 0611-04142 Pipeline Strike 10/31/2006 Natural Gas Completed - Causal Analysis(End) Incident/Near-Miss Occurrence (FS) Construction Site (excluding pipeline strike) Yes Yes			

Map Key	Number of Records	Direction/ Distance (m)	Elev/Diff (m)	Site	DB
<b>Fuel Life Cycle Stage:</b>		Utilization			
<b>Root Cause:</b>		Root Cause: Equipment/Material/Component:No Procedures:Yes Maintenance:No Design:No Training:Yes Management:No Human Factors:Yes			
<b>Reported Details:</b>					
<b>Fuel Category:</b>		Gaseous Fuel			
<b>Occurrence Type:</b>		Incident			
<b>Affiliation:</b>		Industry Stakeholder (Licensee/Registration/Certificate Holder, Facility Owner, etc.)			
<b>County Name:</b>		Ottawa			
<b>Approx. Quant. Rel:</b>					
<b>Nearby body of water:</b>					
<b>Enter Drainage Syst.:</b>					
<b>Approx. Quant. Unit:</b>					
<b>Environmental Impact:</b>					

<a href="#">48</a>	4 of 6	NNW/249.9	87.9 / -2.00	GIANT TIGER STORE # 78 - TORA MANOTICK LIMITED 1168 MAPLE ST, BOX 534 MANOTICK ON K4M 1A5	PES
<b>Detail Licence No:</b>		<b>Operator Box:</b>			
<b>Licence No:</b>		<b>Operator Class:</b>			
<b>Status:</b>		<b>Operator No:</b>			
<b>Approval Date:</b>		<b>Operator Type:</b>			
<b>Report Source:</b>		<b>Oper Area Code:</b>			
<b>Licence Type:</b> Vendor		<b>Oper Phone No:</b>			
<b>Licence Type Code:</b>		<b>Operator Ext:</b>			
<b>Licence Class:</b>		<b>Operator Lot:</b>			
<b>Licence Control:</b>		<b>Oper Concession:</b>			
<b>Latitude:</b>		<b>Operator Region:</b>			
<b>Longitude:</b>		<b>Operator District:</b>			
<b>Lot:</b>		<b>Operator County:</b>			
<b>Concession:</b>		<b>Op Municipality:</b>			
<b>Region:</b>		<b>Post Office Box:</b>			
<b>District:</b>		<b>MOE District:</b>			
<b>County:</b>		<b>SWP Area Name:</b>			
<b>Trade Name:</b>					
<b>PDF URL:</b>					
<b>PDF Site Location:</b>					

<a href="#">48</a>	5 of 6	NNW/249.9	87.9 / -2.00	GIANT TIGER STORE # 78 - TORA MANOTICK LIMITED 1168 MAPLE ST, BOX 534 MANOTICK ON K4M 1A5	PES
<b>Detail Licence No:</b> 23-01-13552-0		<b>Operator Box:</b>			
<b>Licence No:</b>		<b>Operator Class:</b>			
<b>Status:</b>		<b>Operator No:</b>			
<b>Approval Date:</b>		<b>Operator Type:</b>			
<b>Report Source:</b>		<b>Oper Area Code:</b>			
<b>Licence Type:</b> LIMITED		<b>Oper Phone No:</b>			
<b>Licence Type Code:</b>		<b>Operator Ext:</b>			
<b>Licence Class:</b>		<b>Operator Lot:</b>			
<b>Licence Control:</b>		<b>Oper Concession:</b>			
<b>Latitude:</b>		<b>Operator Region:</b>			
<b>Longitude:</b>		<b>Operator District:</b>			
<b>Lot:</b>		<b>Operator County:</b>			
<b>Concession:</b>		<b>Op Municipality:</b>			
<b>Region:</b>		<b>Post Office Box:</b>			
<b>District:</b>		<b>MOE District:</b>			
<b>County:</b>		<b>SWP Area Name:</b>			
<b>Trade Name:</b>					
<b>PDF URL:</b>					

<i>Map Key</i>	<i>Number of Records</i>	<i>Direction/ Distance (m)</i>	<i>Elev/Diff (m)</i>	<i>Site</i>	<i>DB</i>
<i>PDF Site Location:</i>					

<a href="#">48</a>	6 of 6	NNW/249.9	87.9 / -2.00	GIANT TIGER STORE # 78 - TORA MANOTICK LIMITED 1168 MAPLE ST, BOX 534 MANOTICK ON K4M1A5	PES
<i>Detail Licence No:</i>				<i>Operator Box:</i>	
<i>Licence No:</i>	13552			<i>Operator Class:</i>	
<i>Status:</i>				<i>Operator No:</i>	
<i>Approval Date:</i>				<i>Operator Type:</i>	
<i>Report Source:</i>	Legacy Licenses (Excluding TS)			<i>Oper Area Code:</i> 613	
<i>Licence Type:</i>	Limited Vendor			<i>Oper Phone No:</i> 6924766	
<i>Licence Type Code:</i>	23			<i>Operator Ext:</i>	
<i>Licence Class:</i>	01			<i>Operator Lot:</i>	
<i>Licence Control:</i>				<i>Oper Concession:</i>	
<i>Latitude:</i>				<i>Operator Region:</i>	
<i>Longitude:</i>				<i>Operator District:</i>	
<i>Lot:</i>				<i>Operator County:</i>	
<i>Concession:</i>				<i>Op Municipality:</i>	
<i>Region:</i>				<i>Post Office Box:</i>	
<i>District:</i>				<i>MOE District:</i>	
<i>County:</i>				<i>SWP Area Name:</i>	
<i>Trade Name:</i>					
<i>PDF URL:</i>					
<i>PDF Site Location:</i>					

# Unplottable Summary

Total: **6** Unplottable sites

DB	Company Name/Site Name	Address	City	Postal
CA	GORDON SCHARF & IVY SCHARF ENVIROPLAN LT	POTTER DR.	RIDEAU TWP. ON	
CA	KIZELL ENTERPRISES LTD. MANOTICK ESTATES	N & S SIDE POTTER DR. PH. III	RIDEAU TWP. ON	
CA	PERCY STINSON C/O ENVIROPLAN LIMITED	POTTER DR. STINSON SUBD.	RIDEAU TWP. ON	
CA	LEIMERK FARMS LTD. C/O GINSBERG, GLUZMAN	POTTER DR. MANOTICK EST. PH.4	RIDEAU TWP. ON	
GEN	CAS PHOTOGRAPHIC SERVICES INC.	MANOTICK MEWS JOHN ST./EASTMAN ST.	MANOTICK ON	K0A 2N0
GEN	CAS PHOTOGRAPHIC SERVICES INC.	MANOTICK MEWS JOHN STREET / EASTMAN STREET	MANOTICK ON	K0A 2N0

# Unplottable Report

---

**Site:** GORDON SCHARF & IVY SCHARF ENVIROPLAN LT  
POTTER DR. RIDEAU TWP. ON

**Database:**  
CA

**Certificate #:** 3-0453-88-  
**Application Year:** 88  
**Issue Date:** 6/6/1988  
**Approval Type:** Municipal sewage  
**Status:** Approved  
**Application Type:**  
**Client Name:**  
**Client Address:**  
**Client City:**  
**Client Postal Code:**  
**Project Description:**  
**Contaminants:**  
**Emission Control:**

---

**Site:** KIZELL ENTERPRISES LTD. MANOTICK ESTATES  
N & S SIDE POTTER DR. PH. III RIDEAU TWP. ON

**Database:**  
CA

**Certificate #:** 3-1593-86-  
**Application Year:** 86  
**Issue Date:** 10/22/1986  
**Approval Type:** Municipal sewage  
**Status:** Approved  
**Application Type:**  
**Client Name:**  
**Client Address:**  
**Client City:**  
**Client Postal Code:**  
**Project Description:**  
**Contaminants:**  
**Emission Control:**

---

**Site:** PERCY STINSON C/O ENVIROPLAN LIMITED  
POTTER DR. STINSON SUBD. RIDEAU TWP. ON

**Database:**  
CA

**Certificate #:** 3-0463-88-  
**Application Year:** 88  
**Issue Date:** 6/6/1988  
**Approval Type:** Municipal sewage  
**Status:** Approved  
**Application Type:**  
**Client Name:**  
**Client Address:**  
**Client City:**  
**Client Postal Code:**  
**Project Description:**  
**Contaminants:**  
**Emission Control:**

---

**Site:** LEIMERK FARMS LTD. C/O GINSBERG, GLUZMAN  
POTTER DR. MANOTICK EST. PH.4 RIDEAU TWP. ON

**Database:**  
CA

**Certificate #:** 3-1552-87-



**Application Year:** 87  
**Issue Date:** 9/15/1987  
**Approval Type:** Municipal sewage  
**Status:** Approved  
**Application Type:**  
**Client Name:**  
**Client Address:**  
**Client City:**  
**Client Postal Code:**  
**Project Description:**  
**Contaminants:**  
**Emission Control:**

---

**Site:** CAS PHOTOGRAPHIC SERVICES INC.  
MANOTICK MEWS JOHN ST./EASTMAN ST. MANOTICK ON K0A 2N0

**Database:**  
GEN

**Generator No:** ON1320200  
**SIC Code:** 6571  
**SIC Description:** CAMERA/PHOTO. SUPPLY  
**Approval Years:** 92,93,97,98  
**PO Box No:**  
**Country:**

**Status:**  
**Co Admin:**  
**Choice of Contact:**  
**Phone No Admin:**  
**Contam. Facility:**  
**MHSW Facility:**

**Detail(s)**

**Waste Class:** 264  
**Waste Class Desc:** PHOTOPROCESSING WASTES

---

**Site:** CAS PHOTOGRAPHIC SERVICES INC.  
MANOTICK MEWS JOHN STREET / EASTMAN STREET MANOTICK ON K0A 2N0

**Database:**  
GEN

**Generator No:** ON1320200  
**SIC Code:** 6571  
**SIC Description:** CAMERA/PHOTO. SUPPLY  
**Approval Years:** 99,00,01  
**PO Box No:**  
**Country:**

**Status:**  
**Co Admin:**  
**Choice of Contact:**  
**Phone No Admin:**  
**Contam. Facility:**  
**MHSW Facility:**

**Detail(s)**

**Waste Class:** 264  
**Waste Class Desc:** PHOTOPROCESSING WASTES

# Appendix: Database Descriptions

Environmental Risk Information Services (ERIS) can search the following databases. The extent of historical information varies with each database and current information is determined by what is publicly available to ERIS at the time of update. **Note:** Databases denoted with " \* " indicates that the database will no longer be updated. See the individual database description for more information.

## **Abandoned Aggregate Inventory:**

Provincial [AAGR](#)

The MAAP Program maintains a database of abandoned pits and quarries. Please note that the database is only referenced by lot and concession and city/town location. The database provides information regarding the location, type, size, land use, status and general comments.\*

**Government Publication Date: Sept 2002\***

## **Aggregate Inventory:**

Provincial [AGR](#)

The Ontario Ministry of Natural Resources maintains a database of all active pits and quarries. The database provides information regarding the registered owner/operator, location name, operation type, approval type, and maximum annual tonnage.

**Government Publication Date: Up to Nov 2021**

## **Abandoned Mine Information System:**

Provincial [AMIS](#)

The Abandoned Mines Information System contains data on known abandoned and inactive mines located on both Crown and privately held lands. The information was provided by the Ministry of Northern Development and Mines (MNDM), with the following disclaimer: "the database provided has been compiled from various sources, and the Ministry of Northern Development and Mines makes no representation and takes no responsibility that such information is accurate, current or complete". Reported information includes official mine name, status, background information, mine start/end date, primary commodity, mine features, hazards and remediation.

**Government Publication Date: 1800-Mar 2022**

## **Anderson's Waste Disposal Sites:**

Private [ANDR](#)

The information provided in this database was collected by examining various historical documents which aimed to characterize the likely position of former waste disposal sites from 1860 to present. The research initiative behind the creation of this database was to identify those sites that are missing from the Ontario MOE Waste Disposal Site Inventory, as well as to provide revisions and corrections to the positions and descriptions of sites currently listed in the MOE inventory. In addition to historic waste disposal facilities, the database also identifies certain auto wreckers and scrap yards that have been extrapolated from documentary sources. Please note that the data is not warranted to be complete, exhaustive or authoritative. The information was collected for research purposes only.

**Government Publication Date: 1860s-Present**

## **Aboveground Storage Tanks:**

Provincial [AST](#)

Historical listing of aboveground storage tanks made available by the Department of Natural Resources and Forestry. Includes tanks used to hold water or petroleum. This dataset has been retired as of September 25, 2014 and will no longer be updated.

**Government Publication Date: May 31, 2014**

## **Automobile Wrecking & Supplies:**

Private [AUWR](#)

This database provides an inventory of known locations that are involved in the scrap metal, automobile wrecking/recycling, and automobile parts & supplies industry. Information is provided on the company name, location and business type.

**Government Publication Date: 1999-May 31, 2022**

## **Borehole:**

Provincial [BORE](#)

A borehole is the generalized term for any narrow shaft drilled in the ground, either vertically or horizontally. The information here includes geotechnical investigations or environmental site assessments, mineral exploration, or as a pilot hole for installing piers or underground utilities. Information is from many sources such as the Ministry of Transportation (MTO) boreholes from engineering reports and projects from the 1950 to 1990's in Southern Ontario. Boreholes from the Ontario Geological Survey (OGS) including The Urban Geology Analysis Information System (UGAIS) and the York Peel Durham Toronto (YPDT) database of the Conservation Authority Moraine Coalition. This database will include fields such as location, stratigraphy, depth, elevation, year drilled, etc. For all water well data or oil and gas well data for Ontario please refer to WWIS and OOGW.

**Government Publication Date: 1875-Jul 2018**

**Certificates of Approval:**

Provincial CA

This database contains the following types of approvals: Air & Noise, Industrial Sewage, Municipal & Private Sewage, Waste Management Systems and Renewable Energy Approvals. The MOE in Ontario states that any facility that releases emissions to the atmosphere, discharges contaminants to ground or surface water, provides potable water supplies, or stores, transports or disposes of waste, must have a Certificate of Approval before it can operate lawfully. Fields include approval number, business name, address, approval date, approval type and status. This database will no longer be updated, as CofA's have been replaced by either Environmental Activity and Sector Registry (EASR) or Environmental Compliance Approval (ECA). Please refer to those individual databases for any information after Oct.31, 2011.

**Government Publication Date: 1985-Oct 30, 2011\***

**Dry Cleaning Facilities:**

Federal CDRY

List of dry cleaning facilities made available by Environment and Climate Change Canada. Environment and Climate Change Canada's Tetrachloroethylene (Use in Dry Cleaning and Reporting Requirements) Regulations (SOR/2003-79) are intended to reduce releases of tetrachloroethylene to the environment from dry cleaning facilities.

**Government Publication Date: Jan 2004-Dec 2020**

**Commercial Fuel Oil Tanks:**

Provincial CFOT

Locations of commercial underground fuel oil tanks. This is not a comprehensive or complete inventory of commercial fuel tanks in the province; this listing is a copy of records of registered commercial underground fuel oil tanks obtained under Access to Public Information.

Note that the following types of tanks do not require registration: waste oil tanks in apartments, office buildings, residences, etc.; aboveground gas or diesel tanks. Records are not verified for accuracy or completeness.

**Government Publication Date: Feb 28, 2022**

**Chemical Manufacturers and Distributors:**

Private CHEM

This database includes information from both a one time study conducted in 1992 and private source and is a listing of facilities that manufacture or distribute chemicals. The production of these chemical substances may involve one or more chemical reactions and/or chemical separation processes (i.e. fractionation, solvent extraction, crystallization, etc.).

**Government Publication Date: 1999-Jan 31, 2020**

**Chemical Register:**

Private CHM

This database includes a listing of locations of facilities within the Province or Territory that either manufacture and/or distributes chemicals.

**Government Publication Date: 1999-May 31, 2022**

**Compressed Natural Gas Stations:**

Private CNG

Canada has a network of public access compressed natural gas (CNG) refuelling stations. These stations dispense natural gas in compressed form at 3,000 pounds per square inch (psi), the pressure which is allowed within the current Canadian codes and standards. The majority of natural gas refuelling is located at existing retail gasoline that have a separate refuelling island for natural gas. This list of stations is made available by the Canadian Natural Gas Vehicle Alliance.

**Government Publication Date: Dec 2012 -Apr 2022**

**Inventory of Coal Gasification Plants and Coal Tar Sites:**

Provincial COAL

This inventory includes both the "Inventory of Coal Gasification Plant Waste Sites in Ontario-April 1987" and the Inventory of Industrial Sites Producing or Using Coal Tar and Related Tars in Ontario-November 1988) collected by the MOE. It identifies industrial sites that produced and continue to produce or use coal tar and other related tars. Detailed information is available and includes: facility type, size, land use, information on adjoining properties, soil condition, site operators/occupants, site description, potential environmental impacts and historic maps available. This was a one-time inventory.\*

**Government Publication Date: Apr 1987 and Nov 1988\***

**Compliance and Convictions:**

Provincial CONV

This database summarizes the fines and convictions handed down by the Ontario courts beginning in 1989. Companies and individuals named here have been found guilty of environmental offenses in Ontario courts of law.

**Government Publication Date: 1989-Jun 2022**

**Certificates of Property Use:**

Provincial CPU

This is a subset taken from Ontario's Environmental Registry (EBR) database. It will include all CPU's on the registry such as (EPA s. 168.6) - Certificate of Property Use.

**Government Publication Date: 1994 - Jun 30, 2022**

**Drill Hole Database:**

Provincial [DRL](#)

The Ontario Drill Hole Database contains information on more than 113,000 percussion, overburden, sonic and diamond drill holes from assessment files on record with the department of Mines and Minerals. Please note that limited data is available for southern Ontario, as it was the last area to be completed. The database was created when surveys submitted to the Ministry were converted in the Assessment File Research Image Database (AFRI) project. However, the degree of accuracy (coordinates) as to the exact location of drill holes is dependent upon the source document submitted to the MNDM. Levels of accuracy used to locate holes are: centering on the mining claim; a sketch of the mining claim; a 1:50,000 map; a detailed company map; or from submitted a "Report of Work".

**Government Publication Date: 1886 - Sep 2020**

**Delisted Fuel Tanks:**

Provincial [DTNK](#)

List of fuel storage tank sites that were once found in - and have since been removed from - the list of fuel storage tanks made available by the regulatory agency under Access to Public Information.

**Government Publication Date: Feb 28, 2022**

**Environmental Activity and Sector Registry:**

Provincial [EASR](#)

On October 31, 2011, a smarter, faster environmental approvals system came into effect in Ontario. The EASR allows businesses to register certain activities with the ministry, rather than apply for an approval. The registry is available for common systems and processes, to which preset rules of operation can be applied. The EASR is currently available for: heating systems, standby power systems and automotive refinishing. Businesses whose activities aren't subject to the EASR may apply for an ECA (Environmental Compliance Approval), Please see our ECA database.

**Government Publication Date: Oct 2011- Jun 30, 2022**

**Environmental Registry:**

Provincial [EBR](#)

The Environmental Registry lists proposals, decisions and exceptions regarding policies, Acts, instruments, or regulations that could significantly affect the environment. Through the Registry, thirteen provincial ministries notify the public of upcoming proposals and invite their comments. For example, if a local business is requesting a permit, license, or certificate of approval to release substances into the air or water; these are notified on the registry. Data includes: Approval for discharge into the natural environment other than water (i.e. Air) - EPA s. 9, Approval for sewage works - OWRA s. 53(1), and EPA s. 27 - Approval for a waste disposal site. For information regarding Permit to Take Water (PTTW), Certificate of Property Use (CPU) and (ORD) Orders please refer to those individual databases.

**Government Publication Date: 1994 - Jun 30, 2022**

**Environmental Compliance Approval:**

Provincial [ECA](#)

On October 31, 2011, a smarter, faster environmental approvals system came into effect in Ontario. In the past, a business had to apply for multiple approvals (known as certificates of approval) for individual processes and pieces of equipment. Today, a business either registers itself, or applies for a single approval, depending on the types of activities it conducts. Businesses whose activities aren't subject to the EASR may apply for an ECA. A single ECA addresses all of a business's emissions, discharges and wastes. Separate approvals for air, noise and waste are no longer required. This database will also include Renewable Energy Approvals. For certificates of approval prior to Nov 1st, 2011, please refer to the CA database. For all Waste Disposal Sites please refer to the WDS database.

**Government Publication Date: Oct 2011- Jun 30, 2022**

**Environmental Effects Monitoring:**

Federal [EEM](#)

The Environmental Effects Monitoring program assesses the effects of effluent from industrial or other sources on fish, fish habitat and human usage of fisheries resources. Since 1992, pulp and paper mills have been required to conduct EEM studies under the Pulp and Paper Effluent Regulations. This database provides information on the mill name, geographical location and sub-lethal toxicity data.

**Government Publication Date: 1992-2007\***

**ERIS Historical Searches:**

Private [EHS](#)

ERIS has compiled a database of all environmental risk reports completed since March 1999. Available fields for this database include: site location, date of report, type of report, and search radius. As per all other databases, the ERIS database can be referenced on both the map and "Statistical Profile" page.

**Government Publication Date: 1999-Mar 31, 2022**

**Environmental Issues Inventory System:**

Federal [EIIS](#)

The Environmental Issues Inventory System was developed through the implementation of the Environmental Issues and Remediation Plan. This plan was established to determine the location and severity of contaminated sites on inhabited First Nation reserves, and where necessary, to remediate those that posed a risk to health and safety; and to prevent future environmental problems. The EIIS provides information on the reserve under investigation, inventory number, name of site, environmental issue, site action (Remediation, Site Assessment), and date investigation completed.

**Government Publication Date: 1992-2001\***

**Emergency Management Historical Event:**

Provincial **EMHE**

List of locations of historical occurrences of emergency events, including those assigned to the Ministry of Natural Resources by Order-In-Council (OIC) under the Emergency Management and Civil Protection Act, as well as events where MNR provided requested emergency response assistance. Many of these events will have involved community evacuations, significant structural loss, and/or involvement of MNR emergency response staff. These events fall into one of ten (10) type categories: Dam Failure; Drought / Low Water; Erosion; Flood; Forest Fire; Soil and Bedrock Instability; Petroleum Resource Center Event, EMO Requested Assistance, Continuity of Operations Event, Other Requested Assistance. EMHE record details are reproduced by ERIS under License with the Ontario Ministry of Natural Resources © Queen's Printer for Ontario, 2017.

**Government Publication Date: Dec 31, 2016**

**Environmental Penalty Annual Report:**

Provincial **EPAR**

This database contains data from Ontario's annual environmental penalty report published by the Ministry of the Environment and Climate Change. These reports provide information on environmental penalties for land / water violations issued to companies in one of the nine industrial sectors covered by the Municipal Industrial Strategy for Abatement (MISA) regulations.

**Government Publication Date: Jan 1, 2011 - Dec 31, 2021**

**List of Expired Fuels Safety Facilities:**

Provincial **EXP**

List of facilities and tanks for which there was once a fuel registration. This is not a comprehensive or complete inventory of expired tanks/tank facilities in the province; this listing is a copy of previously registered tanks and facilities obtained under Access to Public Information. Includes private fuel outlets, bulk plants, fuel oil tanks, gasoline stations, marinas, propane filling stations, liquid fuel tanks, piping systems, etc; includes tanks which have been removed from the ground.

Notes: registration was not required for private fuel underground/aboveground storage tanks prior to January 1990, nor for furnace oil tanks prior to May 1, 2002; registration is not required for waste oil tanks in apartments, office buildings, residences, etc., or aboveground gas or diesel tanks. Records are not verified for accuracy or completeness.

**Government Publication Date: Feb 28, 2022**

**Federal Convictions:**

Federal **FCON**

Environment Canada maintains a database referred to as the "Environmental Registry" that details prosecutions under the Canadian Environmental Protection Act (CEPA) and the Fisheries Act (FA). Information is provided on the company name, location, charge date, offence and penalty.

**Government Publication Date: 1988-Jun 2007\***

**Contaminated Sites on Federal Land:**

Federal **FCS**

The Federal Contaminated Sites Inventory includes information on known federal contaminated sites under the custodianship of departments, agencies and consolidated Crown corporations as well as those that are being or have been investigated to determine whether they have contamination arising from past use that could pose a risk to human health or the environment. The inventory also includes non-federal contaminated sites for which the Government of Canada has accepted some or all financial responsibility. It does not include sites where contamination has been caused by, and which are under the control of, enterprise Crown corporations, private individuals, firms or other levels of government. Includes fire training sites and sites at which Per- and Polyfluoroalkyl Substances (PFAS) are a concern.

**Government Publication Date: Jun 2000-Jun 2022**

**Fisheries & Oceans Fuel Tanks:**

Federal **FOFT**

Fisheries & Oceans Canada maintains an inventory of aboveground & underground fuel storage tanks located on Fisheries & Oceans property or controlled by DFO. Our inventory provides information on the site name, location, tank owner, tank operator, facility type, storage tank location, tank contents & capacity, and date of tank installation.

**Government Publication Date: 1964-Sep 2019**

**Federal Identification Registry for Storage Tank Systems (FIRSTS):**

Federal **FRST**

A list of federally regulated Storage tanks from the Federal Identification Registry for Storage Tank Systems (FIRSTS). FIRSTS is Environment and Climate Change Canada's database of storage tank systems subject to the Storage Tank for Petroleum Products and Allied Petroleum Products Regulations. The main objective of the Regulations is to prevent soil and groundwater contamination from storage tank systems located on federal and aboriginal lands. Storage tank systems that do not have a valid identification number displayed in a readily visible location on or near the storage tank system may be refused product delivery.

**Government Publication Date: May 31, 2018**

**Fuel Storage Tank:**

Provincial **FST**

List of registered private and retail fuel storage tanks. This is not a comprehensive or complete inventory of private and retail fuel storage tanks in the province; this listing is a copy of registered private and retail fuel storage tanks, obtained under Access to Public Information.

Notes: registration was not required for private fuel underground/aboveground storage tanks prior to January 1990, nor for furnace oil tanks prior to May 1, 2002; registration is not required for waste oil tanks in apartments, office buildings, residences, etc., or aboveground gas or diesel tanks. Records are not verified for accuracy or completeness.

**Government Publication Date: Feb 28, 2022**

**Fuel Storage Tank - Historic:**

Provincial

[FSTH](#)

The Fuels Safety Branch of the Ontario Ministry of Consumer and Commercial Relations maintained a database of all registered private fuel storage tanks. Public records of private fuel storage tanks are only available since the registration became effective in September 1989. This information is now collected by the Technical Standards and Safety Authority.

**Government Publication Date: Pre-Jan 2010\***

**Ontario Regulation 347 Waste Generators Summary:**

Provincial

[GEN](#)

Regulation 347 of the Ontario EPA defines a waste generation site as any site, equipment and/or operation involved in the production, collection, handling and/or storage of regulated wastes. A generator of regulated waste is required to register the waste generation site and each waste produced, collected, handled, or stored at the site. This database contains the registration number, company name and address of registered generators including the types of hazardous wastes generated. It includes data on waste generating facilities such as: drycleaners, waste treatment and disposal facilities, machine shops, electric power distribution etc. This information is a summary of all years from 1986 including the most currently available data. Some records may contain, within the company name, the phrase "See & Use..." followed by a series of letters and numbers. This occurs when one company is amalgamated with or taken over by another registered company. The number listed as "See & Use", refers to the new ownership and the other identification number refers to the original ownership. This phrase serves as a link between the 2 companies until operations have been fully transferred.

**Government Publication Date: 1986-Feb 28, 2022**

**Greenhouse Gas Emissions from Large Facilities:**

Federal

[GHG](#)

List of greenhouse gas emissions from large facilities made available by Environment Canada. Greenhouse gas emissions in kilotonnes of carbon dioxide equivalents (kt CO<sub>2</sub> eq).

**Government Publication Date: 2013-Dec 2019**

**TSSA Historic Incidents:**

Provincial

[HINC](#)

List of historic incidences of spills and leaks of diesel, fuel oil, gasoline, natural gas, propane, and hydrogen recorded by the TSSA in their previous incident tracking system. The TSSA's Fuels Safety Program administers the Technical Standards & Safety Act 2000, providing fuel-related safety services associated with the safe transportation, storage, handling and use of fuels such as gasoline, diesel, propane, natural gas and hydrogen. Under this Act, the TSSA regulates fuel suppliers, storage facilities, transport trucks, pipelines, contractors and equipment or appliances that use fuels. Records are not verified for accuracy or completeness. This is not a comprehensive or complete inventory of historical fuel spills and leaks in the province. This listing is a copy of the data captured at one moment in time and is hence limited by the record date provided here.

**Government Publication Date: 2006-June 2009\***

**Indian & Northern Affairs Fuel Tanks:**

Federal

[IAFT](#)

The Department of Indian & Northern Affairs Canada (INAC) maintains an inventory of aboveground & underground fuel storage tanks located on both federal and crown land. Our inventory provides information on the reserve name, location, facility type, site/facility name, tank type, material & ID number, tank contents & capacity, and date of tank installation.

**Government Publication Date: 1950-Aug 2003\***

**Fuel Oil Spills and Leaks:**

Provincial

[INC](#)

Listing of spills and leaks of diesel, fuel oil, gasoline, natural gas, propane, and hydrogen reported to the Spills Action Centre (SAC). This is not a comprehensive or complete inventory of fuel-related leaks, spills, and incidents in the province; this listing is a copy of incidents reported to the SAC, obtained under Access to Public Information. Includes incidents from fuel-related hazards such as spills, fires, and explosions. Records are not verified for accuracy or completeness.

**Government Publication Date: Feb 28, 2022**

**Landfill Inventory Management Ontario:**

Provincial

[LIMO](#)

The Landfill Inventory Management Ontario (LIMO) database is updated every year, as the Ministry of the Environment, Conservation and Parks compiles new and updated information. Includes small and large landfills currently operating as well as those which are closed and historic. Operators of larger landfills provide landfill information for the previous operating year to the ministry for LIMO including: estimated amount of total waste received, landfill capacity, estimated total remaining landfill capacity, fill rates, engineering designs, reporting and monitoring details, size of location, service area, approved waste types, leachate of site treatment, contaminant attenuation zone and more. The small landfills include information such as site owner, site location and certificate of approval # and status.

**Government Publication Date: Mar 21, 2022**

**Canadian Mine Locations:**

Private

[MINE](#)

This information is collected from the Canadian & American Mines Handbook. The Mines database is a national database that provides over 290 listings on mines (listed as public companies) dealing primarily with precious metals and hard rocks. Listed are mines that are currently in operation, closed, suspended, or are still being developed (advanced projects). Their locations are provided as geographic coordinates (x, y and/or longitude, latitude). As of 2002, data pertaining to Canadian smelters and refineries has been appended to this database.

**Government Publication Date: 1998-2009\***

**Mineral Occurrences:**

Provincial

[MNR](#)

In the early 70's, the Ministry of Northern Development and Mines created an inventory of approximately 19,000 mineral occurrences in Ontario, in regard to metallic and industrial minerals, as well as some information on building stones and aggregate deposits. Please note that the "Horizontal Positional Accuracy" is approximately +/- 200 m. Many reference elements for each record were derived from field sketches using pace or chain/tape measurements against claim posts or topographic features in the area. The primary limiting factor for the level of positional accuracy is the scale of the source material. The testing of horizontal accuracy of the source materials was accomplished by comparing the plan metric (X and Y) coordinates of that point with the coordinates of the same point as defined from a source of higher accuracy.

**Government Publication Date: 1846-Feb 2022**

**National Analysis of Trends in Emergencies System (NATES):**

Federal

[NATE](#)

In 1974 Environment Canada established the National Analysis of Trends in Emergencies System (NATES) database, for the voluntary reporting of significant spill incidents. The data was to be used to assist in directing the work of the emergencies program. NATES ran from 1974 to 1994. Extensive information is available within this database including company names, place where the spill occurred, date of spill, cause, reason and source of spill, damage incurred, and amount, concentration, and volume of materials released.

**Government Publication Date: 1974-1994\***

**Non-Compliance Reports:**

Provincial

[NCPL](#)

The Ministry of the Environment provides information about non-compliant discharges of contaminants to air and water that exceed legal allowable limits, from regulated industrial and municipal facilities. A reported non-compliance failure may be in regard to a Control Order, Certificate of Approval, Sectoral Regulation or specific regulation/act.

**Government Publication Date: Dec 31, 2020**

**National Defense & Canadian Forces Fuel Tanks:**

Federal

[NDFT](#)

The Department of National Defense and the Canadian Forces maintains an inventory of all aboveground & underground fuel storage tanks located on DND lands. Our inventory provides information on the base name, location, tank type & capacity, tank contents, tank class, date of tank installation, date tank last used, and status of tank as of May 2001. This database will no longer be updated due to the new National Security protocols which have prohibited any release of this database.

**Government Publication Date: Up to May 2001\***

**National Defense & Canadian Forces Spills:**

Federal

[NDSP](#)

The Department of National Defense and the Canadian Forces maintains an inventory of spills to land and water. All spill sites have been classified under the "Transportation of Dangerous Goods Act - 1992". Our inventory provides information on the facility name, location, spill ID #, spill date, type of spill, as well as the quantity of substance spilled & recovered.

**Government Publication Date: Mar 1999-Apr 2018**

**National Defence & Canadian Forces Waste Disposal Sites:**

Federal

[NDWD](#)

The Department of National Defence and the Canadian Forces maintains an inventory of waste disposal sites located on DND lands. Where available, our inventory provides information on the base name, location, type of waste received, area of site, depth of site, year site opened/closed and status.

**Government Publication Date: 2001-Apr 2007\***

**National Energy Board Pipeline Incidents:**

Federal

[NEBI](#)

Locations of pipeline incidents from 2008 to present, made available by the Canada Energy Regulator (CER) - previously the National Energy Board (NEB). Includes incidents reported under the Onshore Pipeline Regulations and the Processing Plant Regulations related to pipelines under federal jurisdiction, does not include incident data related to pipelines under provincial or territorial jurisdiction.

**Government Publication Date: 2008-Jun 30, 2021**

**National Energy Board Wells:**

Federal

[NEBP](#)

The NEBW database contains information on onshore & offshore oil and gas wells that are outside provincial jurisdiction(s) and are thereby regulated by the National Energy Board. Data is provided regarding the operator, well name, well ID No./UWI, status, classification, well depth, spud and release date.

**Government Publication Date: 1920-Feb 2003\***

**National Environmental Emergencies System (NEES):**

Federal

[NEES](#)

In 2000, the Emergencies program implemented NEES, a reporting system for spills of hazardous substances. For the most part, this system only captured data from the Atlantic Provinces, some from Quebec and Ontario and a portion from British Columbia. Data for Alberta, Saskatchewan, Manitoba and the Territories was not captured. However, NEES is also a repository for previous Environment Canada spill datasets. NEES is composed of the historic datasets ' or Trends ' which dates from approximately 1974 to present. NEES Trends is a compilation of historic databases, which were merged and includes data from NATES (National Analysis of Trends in Emergencies System), ARTS (Atlantic Regional Trends System), and NEES. In 2001, the Emergencies Program determined that variations in reporting regimes and requirements between federal and provincial agencies made national spill reporting and trend analysis difficult to achieve. As a consequence, the department has focused efforts on capturing data on spills of substances which fall under its legislative authority only (CEPA and FA). As such, the NEES database will be decommissioned in December 2004.

**Government Publication Date: 1974-2003\***

**National PCB Inventory:**

Federal

[NPCB](#)

Environment Canada's National PCB inventory includes information on in-use PCB containing equipment in Canada including federal, provincial and private facilities. Federal out-of-service PCB containing equipment and PCB waste owned by the federal government or by federally regulated industries such as airlines, railway companies, broadcasting companies, telephone and telecommunications companies, pipeline companies, etc. are also listed. Although it is not Environment Canada's mandate to collect data on non-federal PCB waste, the National PCB inventory includes some information on provincial and private PCB waste and storage sites. Some addresses provided may be Head Office addresses and are not necessarily the location of where the waste is being used or stored.

**Government Publication Date: 1988-2008\***

**National Pollutant Release Inventory:**

Federal

[NPRI](#)

Environment Canada has defined the National Pollutant Release Inventory ("NPRI") as a federal government initiative designed to collect comprehensive national data regarding releases to air, water, or land, and waste transfers for recycling for more than 300 listed substances.

**Government Publication Date: 1993-May 2017**

**Oil and Gas Wells:**

Private

[OGWE](#)

The Nickle's Energy Group (publisher of the Daily Oil Bulletin) collects information on drilling activity including operator and well statistics. The well information database includes name, location, class, status and depth. The main Nickle's database is updated on a daily basis, however, this database is updated on a monthly basis. More information is available at [www.nickles.com](http://www.nickles.com).

**Government Publication Date: 1988-May 31, 2022**

**Ontario Oil and Gas Wells:**

Provincial

[OOGW](#)

In 1998, the MNR handed over to the Ontario Oil, Gas and Salt Resources Corporation, the responsibility of maintaining a database of oil and gas wells drilled in Ontario. The OGSR Library has over 20,000+ wells in their database. Information available for all wells in the ERIS database include well owner/operator, location, permit issue date, and well cap date, license No., status, depth and the primary target (rock unit) of the well being drilled. All geology/stratigraphy table information, plus all water table information is also provide for each well record.

**Government Publication Date: 1800-Jan 2021**

**Inventory of PCB Storage Sites:**

Provincial

[OPCB](#)

The Ontario Ministry of Environment, Waste Management Branch, maintains an inventory of PCB storage sites within the province. Ontario Regulation 11/82 (Waste Management - PCB) and Regulation 347 (Generator Waste Management) under the Ontario EPA requires the registration of inactive PCB storage equipment and/or disposal sites of PCB waste with the Ontario Ministry of Environment. This database contains information on: 1) waste quantities; 2) major and minor sites storing liquid or solid waste; and 3) a waste storage inventory.

**Government Publication Date: 1987-Oct 2004; 2012-Dec 2013**

**Orders:**

Provincial

[ORD](#)

This is a subset taken from Ontario's Environmental Registry (EBR) database. It will include all Orders on the registry such as (EPA s. 17) - Order for remedial work, (EPA s. 18) - Order for preventative measures, (EPA s. 43) - Order for removal of waste and restoration of site, (EPA s. 44) - Order for conformity with Act for waste disposal sites, (EPA s. 136) - Order for performance of environmental measures.

**Government Publication Date: 1994 - Jun 30, 2022**

**Canadian Pulp and Paper:**

Private

[PAP](#)

This information is part of the Pulp and Paper Canada Directory. The Directory provides a comprehensive listing of the locations of pulp and paper mills and the products that they produce.

**Government Publication Date: 1999, 2002, 2004, 2005, 2009-2014**

**Parks Canada Fuel Storage Tanks:**

Federal

[PCFT](#)

Canadian Heritage maintains an inventory of known fuel storage tanks operated by Parks Canada, in both National Parks and at National Historic Sites. The database details information on site name, location, tank install/removal date, capacity, fuel type, facility type, tank design and owner/operator.

**Government Publication Date: 1920-Jan 2005\***



**Pesticide Register:**

Provincial PES

The Ontario Ministry of the Environment and Climate Change maintains a database of licensed operators and vendors of registered pesticides.

**Government Publication Date: Oct 2011- Jun 30, 2022**

**Pipeline Incidents:**

Provincial PINC

List of pipeline incidents (strikes, leaks, spills). This is not a comprehensive or complete inventory of pipeline incidents in the province; this listing in an historical copy of records previously obtained under Access to Public Information. Records are not verified for accuracy or completeness.

**Government Publication Date: Feb 28, 2021**

**Private and Retail Fuel Storage Tanks:**

Provincial PRT

The Fuels Safety Branch of the Ontario Ministry of Consumer and Commercial Relations maintained a database of all registered private fuel storage tanks and licensed retail fuel outlets. This database includes an inventory of locations that have gasoline, oil, waste oil, natural gas and/or propane storage tanks on their property. The MCCR no longer collects this information. This information is now collected by the Technical Standards and Safety Authority (TSSA).

**Government Publication Date: 1989-1996\***

**Permit to Take Water:**

Provincial PTTW

This is a subset taken from Ontario's Environmental Registry (EBR) database. It will include all PTTW's on the registry such as OWRA s. 34 - Permit to take water.

**Government Publication Date: 1994 - Jun 30, 2022**

**Ontario Regulation 347 Waste Receivers Summary:**

Provincial REC

Part V of the Ontario Environmental Protection Act ("EPA") regulates the disposal of regulated waste through an operating waste management system or a waste disposal site operated or used pursuant to the terms and conditions of a Certificate of Approval or a Provisional Certificate of Approval. Regulation 347 of the Ontario EPA defines a waste receiving site as any site or facility to which waste is transferred by a waste carrier. A receiver of regulated waste is required to register the waste receiving facility. This database represents registered receivers of regulated wastes, identified by registration number, company name and address, and includes receivers of waste such as: landfills, incinerators, transfer stations, PCB storage sites, sludge farms and water pollution control plants. This information is a summary of all years from 1986 including the most currently available data.

**Government Publication Date: 1986-1990, 1992-2019**

**Record of Site Condition:**

Provincial RSC

The Record of Site Condition (RSC) is part of the Ministry of the Environment's Brownfields Environmental Site Registry. Protection from environmental cleanup orders for property owners is contingent upon documentation known as a record of site condition (RSC) being filed in the Environmental Site Registry. In order to file an RSC, the property must have been properly assessed and shown to meet the soil, sediment and groundwater standards appropriate for the use (such as residential) proposed to take place on the property. The Record of Site Condition Regulation (O. Reg. 153/04) details requirements related to site assessment and clean up.

RSCs filed after July 1, 2011 will also be included as part of the new (O.Reg. 511/09).

**Government Publication Date: 1997-Sept 2001, Oct 2004-Jun 2022**

**Retail Fuel Storage Tanks:**

Private RST

This database includes an inventory of retail fuel outlet locations (including marinas) that have on their property gasoline, oil, waste oil, natural gas and / or propane storage tanks.

**Government Publication Date: 1999-May 31, 2022**

**Scott's Manufacturing Directory:**

Private SCT

Scott's Directories is a data bank containing information on over 200,000 manufacturers across Canada. Even though Scott's listings are voluntary, it is the most comprehensive database of Canadian manufacturers available. Information concerning a company's address, plant size, and main products are included in this database.

**Government Publication Date: 1992-Mar 2011\***

**Ontario Spills:**

Provincial SPL

List of spills and incidents made available the Ministry of the Environment, Conservation and Parks. This database identifies information such as location (approximate), type and quantity of contaminant, date of spill, environmental impact, cause, nature of impact, etc. Information from 1988-2002 was part of the ORIS (Occurrence Reporting Information System). The SAC (Spills Action Centre) handles all spills reported in Ontario. Regulations for spills in Ontario are part of the MOE's Environmental Protection Act, Part X. The Ministry of the Environment, Conservation and Parks cites the coronavirus pandemic as an explanation for delays in releasing data pursuant to requests.

**Government Publication Date: 1988-Sep 2020; Dec 2020-Mar 2021**

**Wastewater Discharger Registration Database:**

Provincial [SRDS](#)

Information under this heading is combination of the following 2 programs. The Municipal/Industrial Strategy for Abatement (MISA) division of the Ontario Ministry of Environment maintained a database of all direct dischargers of toxic pollutants within nine sectors including: Electric Power Generation; Mining; Petroleum Refining; Organic Chemicals; Inorganic Chemicals; Pulp & Paper; Metal Casting; Iron & Steel; and Quarries. All sampling information is now collected and stored within the Sample Result Data Store (SRDS).

**Government Publication Date: 1990-Dec 31, 2020**

**Anderson's Storage Tanks:**

Private [TANK](#)

The information provided in this database was collected by examining various historical documents, which identified the location of former storage tanks, containing substances such as fuel, water, gas, oil, and other various types of miscellaneous products. Information is available in regard to business operating at tank site, tank location, permit year, permit & installation type, no. of tanks installed & configuration and tank capacity. Data contained within this database pertains only to the city of Toronto and is not warranted to be complete, exhaustive or authoritative. The information was collected for research purposes only.

**Government Publication Date: 1915-1953\***

**Transport Canada Fuel Storage Tanks:**

Federal [TCFT](#)

List of fuel storage tanks currently or previously owned or operated by Transport Canada. This inventory also includes tanks on The Pickering Lands, which refers to 7,530 hectares (18,600 acres) of land in Pickering, Markham, and Uxbridge owned by the Government of Canada since 1972; properties on this land has been leased by the government since 1975, and falls under the Site Management Policy of Transport Canada, but is administered by Public Works and Government Services Canada. This inventory provides information on the site name, location, tank age, capacity and fuel type.

**Government Publication Date: 1970 - Dec 2020**

**Variances for Abandonment of Underground Storage Tanks:**

Provincial [VAR](#)

Listing of variances granted for storage tank abandonment. This is not a comprehensive or complete inventory of tank abandonment variances in the province; this listing is a copy of tank abandonment variance records previously obtained under Access to Public Information. In Ontario, registered underground storage tanks must be removed within two years of disuse; if removal of a tank is not feasible, an application may be sought for a variance from this code requirement.

Records are not verified for accuracy or completeness.

**Government Publication Date: Feb 28, 2022**

**Waste Disposal Sites - MOE CA Inventory:**

Provincial [WDS](#)

The Ontario Ministry of Environment, Waste Management Branch, maintains an inventory of known open (active or inactive) and closed disposal sites in the Province of Ontario. Active sites maintain a Certificate of Approval, are approved to receive and are receiving waste. Inactive sites maintain Certificate(s) of Approval but are not receiving waste. Closed sites are not receiving waste. The data contained within this database was compiled from the MOE's Certificate of Approval database. Locations of these sites may be cross-referenced to the Anderson database described under ERIS's Private Source Database section, by the CA number. All new Environmental Compliance Approvals handed out after Oct 31, 2011 for Waste Disposal Sites will still be found in this database.

**Government Publication Date: Oct 2011- Jun 30, 2022**

**Waste Disposal Sites - MOE 1991 Historical Approval Inventory:**

Provincial [WDSH](#)

In June 1991, the Ontario Ministry of Environment, Waste Management Branch, published the "June 1991 Waste Disposal Site Inventory", of all known active and closed waste disposal sites as of October 30th, 1990. For each "active" site as of October 31st 1990, information is provided on site location, site/CA number, waste type, site status and site classification. For each "closed" site as of October 31st 1990, information is provided on site location, site/CA number, closure date and site classification. Locations of these sites may be cross-referenced to the Anderson database described under ERIS's Private Source Database section, by the CA number.

**Government Publication Date: Up to Oct 1990\***

**Water Well Information System:**

Provincial [WWIS](#)

This database describes locations and characteristics of water wells found within Ontario in accordance with Regulation 903. It includes such information as coordinates, construction date, well depth, primary and secondary use, pump rate, static water level, well status, etc. Also included are detailed stratigraphy information, approximate depth to bedrock and the approximate depth to the water table.

**Government Publication Date: Jan 31, 2022**

# Definitions

**Database Descriptions:** This section provides a detailed explanation for each database including: source, information available, time coverage, and acronyms used. They are listed in alphabetic order.

**Detail Report:** This is the section of the report which provides the most detail for each individual record. Records are summarized by location, starting with the project property followed by records in closest proximity.

**Distance:** The distance value is the distance between plotted points, not necessarily the distance between the sites' boundaries. All values are an approximation.

**Direction:** The direction value is the compass direction of the site in respect to the project property and/or center point of the report.

**Elevation:** The elevation value is taken from the location at which the records for the site address have been plotted. All values are an approximation. Source: Google Elevation API.

**Executive Summary:** This portion of the report is divided into 3 sections:

'Report Summary'- Displays a chart indicating how many records fall on the project property and, within the report search radii.

'Site Report Summary'-Project Property'- This section lists all the records which fall on the project property. For more details, see the 'Detail Report' section.

'Site Report Summary-Surrounding Properties'- This section summarizes all records on adjacent properties, listing them in order of proximity from the project property. For more details, see the 'Detail Report' section.

**Map Key:** The map key number is assigned according to closest proximity from the project property. Map Key numbers always start at #1. The project property will always have a map key of '1' if records are available. If there is a number in brackets beside the main number, this will indicate the number of records on that specific property. If there is no number in brackets, there is only one record for that property.

The symbol and colour used indicates 'elevation': the red inverted triangle will dictate 'ERIS Sites with Lower Elevation', the yellow triangle will dictate 'ERIS Sites with Higher Elevation' and the orange square will dictate 'ERIS Sites with Same Elevation.'

**Unplottables:** These are records that could not be mapped due to various reasons, including limited geographic information. These records may or may not be in your study area, and are included as reference.

**APPENDIX E**  
**MECP FOI Search Request**

## Ministry of the Environment, Conservation and Parks

### Freedom of Information Request for Property Information

#### Instructions

Use this form to:

- submit and pay for a new FOI request for access to records/information about a property
- pay for a deposit or a final fee on an existing FOI request

Fields marked with an asterisk (\*) are mandatory.

**Are you: \***

- Submitting a new FOI Request for Property Information
- Paying a deposit or final fee for an existing FOI Request for Property Information

#### Section 1 – Description of Records Requested

##### Time Period for Records Requested

From (yyyy/mm/dd) \*

1900/01/01

To (yyyy/mm/dd) \*

2022/08/02

##### Type of Record(s) \*

- All environmental records relating to the identified property/site exclusive of Environmental Approvals and Registrations
- Environmental Approvals and Registrations (e.g. Environmental Compliance Approvals; Certificate of Approval; Renewable Energy Approvals; Environmental Activity and Sector Registry Registrations)

Select only if you are seeking access to an Approval or Registration that is not publicly available or if you are also seeking supporting documents relating to the Approval or Registration.

Operator and vendor Pesticide Licenses from September 4, 2018, final Approvals and Registrations are publicly available on the Access Environment website at:

<https://www.accessenvironment.ene.gov.on.ca/AEWeb/ae/GoSearch.action?search=basic&lang=en>.

Records of Site Condition (RSC) records are publicly available on the Brownfields Environmental Site Registry (BSER).

- RSC records between 2004 to June 30, 2011 are available at:  
<https://www.lrcsde.lrc.gov.on.ca/besrWebPublic/generalSearch>
- RSC records filed after July 2011 are available at:  
[https://www.lrcsde.lrc.gov.on.ca/BFISWebPublic/pub/earchFiledRsc\\_search?request\\_locale=en](https://www.lrcsde.lrc.gov.on.ca/BFISWebPublic/pub/earchFiledRsc_search?request_locale=en)

Other Specific Document(s)

##### Type of Approval/Registration \*

- Drinking Water Licenses
- Pesticide Licenses

- Permits to Take Water
- Noise Vibrations Approvals/Registrations
- Air Emissions Approvals/Registrations
  - No Supporting Documents  All Supporting Documents  Some Supporting Documents
- Water Approvals/Registrations - Ontario Water Resources Commission, treatment, ground level, standpipes & elevated storage, pumping stations (local & booster), mains
  - No Supporting Documents  All Supporting Documents  Some Supporting Documents
- Sewage – Treatment, Stormwater, Storm, Leachate & Lieachate Treatment & Sewage pump stations, Sanitary
  - No Supporting Documents  All Supporting Documents  Some Supporting Documents
- Waste Water - Industrial discharge
  - No Supporting Documents  All Supporting Documents  Some Supporting Documents
- Waste Sites - Disposal, Landfill sites, Transfer stations, Processing sites, Incinerator sites
  - No Supporting Documents  All Supporting Documents  Some Supporting Documents
- Waste Management Systems - haulers: sewage, non-hazardous & hazardous waste, mobile waste processing units, Polychlorinated Biphenyls (PCBs) storage, transfer or destruction, Waste Generator Systems
  - No Supporting Documents  All Supporting Documents  Some Supporting Documents

Company Name

- Waste Generator Registration - number/class

List any record(s) that should be excluded from the scope of your request (e.g. email correspondences; records originating from your organization/business; records already in your possession, prior year(s) annual reports for approvals)

Please provide any additional relevant information relating to your request. For example, does your request relate to any other ministry business? Please note that this information is being requested only in order to provide contextual information to the Access and Privacy Office and will not in any way affect or expedite the status of any related ministry business identified.

## Section 2 – Requester Information

Last Name \*

First Name \*

Middle Initial

Business/Organization Name (if applicable or indicate "N/A") \*

Project/Reference Number (if applicable)

Are you submitting this request on behalf of a client? \*

- Yes  No

### Mailing Address

Unit Number

Street Number \*

Street Name \*

PO Box

City/Town \*

Province \*

Postal Code \*

Telephone Number \*

Email Address \*

ext.

Is there an alternate contact (e.g. office admin)? \*

Yes  No

### Section 3 – Current Property Address Information

Is the property a:

Park  Lake  First Nation Band  Wind Farm  Federal Land  Island  Unsurveyed Land

Are you requesting information about multiple addresses? \*

Yes  No

### Property Address

Unit Number

Street Number

Street Name

Full Lot Number

Concession

Geographic Township

City/Town/Village \*

Closest Intersection

### Section 4 – Previous Property Address Information

Do you want the ministry to search all prior historical addresses for this property/site for the time period of the records requested? \*

Yes  No

### Section 5 – Owner Information

Please provide all present and previous property owner and/or tenant names for the search years requested.

#### Current Property Owner/Tenant

5581 Doctor Leach Drive

Manotick

Owner Name

Date of Ownership (yyyy/mm/dd)

Tenant Name

## Section 6 – Supporting Documents

Please upload any documents (e.g. Maps) that are relevant to your FOI request.

The total size of all attachments must not be more than 8 MB.

1. File Name

Total File Size



**APPENDIX F**  
**TSSA Archival Search Requests**



Technical Standards and Safety Authority  
 345 Carlingview Drive  
 Toronto, Ontario M9W 6N9  
 Customer Service: 1.877.682.8772  
 Fax: 416.734.3568  
 Email: publicinformationsservices@tssa.org  
[www.tssa.org](http://www.tssa.org)

# Application for Release of Public Information

## Fuels Safety

Issued under the Access and Privacy Code

### A. REQUESTOR INFORMATION:

Your File/Project/Reference No: \_\_\_\_\_ Date: \_\_\_\_\_

Requestor Name:		Organization		<b>For Office Use Only</b>	
Suite/Unit No:	Street No:	Street Name:			Authorization No.
City:	Province:	Postal Code:			Account No.
Primary Phone:		Secondary Phone:			SR No.
Email:		Fax:			P.I No:

### B. DETAILS OF REQUEST (please list in detail the information you require)

### C. PLEASE ANSWER ALL THAT APPLY (up to 4 requests per application):

	Request 1	Request 2	Request 3	Request 4
<b>Address of Subject Location:</b>				
Street # and Name*				
City				
Province				
Postal Code:				
<b>Device/Equipment Type:</b>				
<b>Owner:</b>				
<b>CRN (if applicable):</b>				
<b>OIN (if applicable):</b>				
<b>Serial # (if applicable):</b>				
<b>Victim Name (if applicable):</b>				
<b>Certificate Holder:</b>				
Name				
Date of Birth(DD-MM-YY)				
<b>Date/Period Requested:</b>				
Most Recent				
or				
From (date)				
To (date)				

\* Enter only one address per request (e.g. 1 Any Street)



Technical Standards and Safety Authority  
 345 Carlingview Drive  
 Toronto, Ontario M9W 6N9  
 Fax: 416.734.3568  
 Customer Service: 1.877.682.8772  
 Email: publicinformationsservices@tssa.org  
[www.tssa.org](http://www.tssa.org)

# Application for Release of Public Information

## Fuels Safety

Issued under the Access and Privacy Code

**D. REASON FOR REQUEST** (please explain the reason for your request)

**E. TERMS AND CONDITIONS:**

Please refer to the link for our Access and Privacy Code [Access and Privacy Code.pdf](#). If this request includes a release of personal information, TSSA will require consent from the effected party.

Applicant Signature	Date
---------------------	------

**F. FEES & PAYMENT:**

If you need assistance in determining the quantity and service type, please contact us at: publicinformationsservices@tssa.org before completing this form. TSSA will provide a fee quote for multiple record requests, which must be approved by the Applicant before a record search commences. For fees for single searches, please see below or refer to our [Website Fee Schedule.pdf](#)

**(HST Registration No: 891131369)**

Enter Quantity	Service	Fee Type	Fee	HST	Total (Including HST)	Quantity	Total Fees Due
<b>WRITTEN REPLIES FOR INDIVIDUAL RECORDS</b>							
	Storage tank details & reports and "No Record" letters	Per Location	\$ 50	\$ 6.50	\$ 56.50	x	=
	Fuels Safety incident/occurrence reports	Per Report	\$ 50	\$ 6.50	\$ 56.50	x	=
	Written/hard copy confirmation of licensing, certification, registration	Per Item	\$ 50	\$ 6.50	\$ 56.50	x	=
<b>SUPPLYING MULTIPLE RECORDS</b>							
	Pulling files, looking up information on computer. Researching information (consulting with other staff & sources)	Per Hour*	\$ 120	\$ 15.60	\$ 135.60	x	=
	Research and/or review of documents for disclosure. Computer costs (programming, consulting, researching)	Per Hour*	\$ 120	\$ 15.60	\$ 135.60	x	=

<b>Total Fees Due</b>				
-----------------------	--	--	--	--

**1**

If paying by credit card, value in Box 1 to be entered in TSSA Service Prepayment Portal

**All required fees must be prepaid for application to be processed. Fees are non-refundable.**  
**For payment options, see Payment Instructions**

\*Supplying multiple records will be charged at the applicable hourly rate. One hour minimum fee required with submission, any additional hours will be invoiced. **Note: Expedited (Rush) service is not available for Public Information requests.**



Technical Standards and Safety Authority  
345 Carlingview Drive  
Toronto, Ontario M9W 6N9  
Customer Service: 1.877.682.8772  
Email: customerservices@tssa.org  
www.tssa.org

## PAYMENT INSTRUCTIONS

<b>TSSA use only</b>	L #	CH #
WO # _____		

If paying by cheque, bank draft, money order, this form must accompany all applications submitted to TSSA. A separate payment form is required for each application. Please refer to our fee schedule posted on our website [www.tssa.org](http://www.tssa.org). HST Registration No: 891131369.

### Payment Options:

**Credit Card - Click link below**

**[TSSA Service Prepayment Portal](https://forms.tssa.org/Payments/Service-Prepayment-Portal)**

<https://forms.tssa.org/Payments/Service-Prepayment-Portal>

**Cheque, Bank Draft or Money Order (payable to Technical Standards and Safety Authority)**

Name of Applicant/Organization:

Telephone No:

Email Address:

Cheque/Bank Draft/Money Order #: \_\_\_\_\_

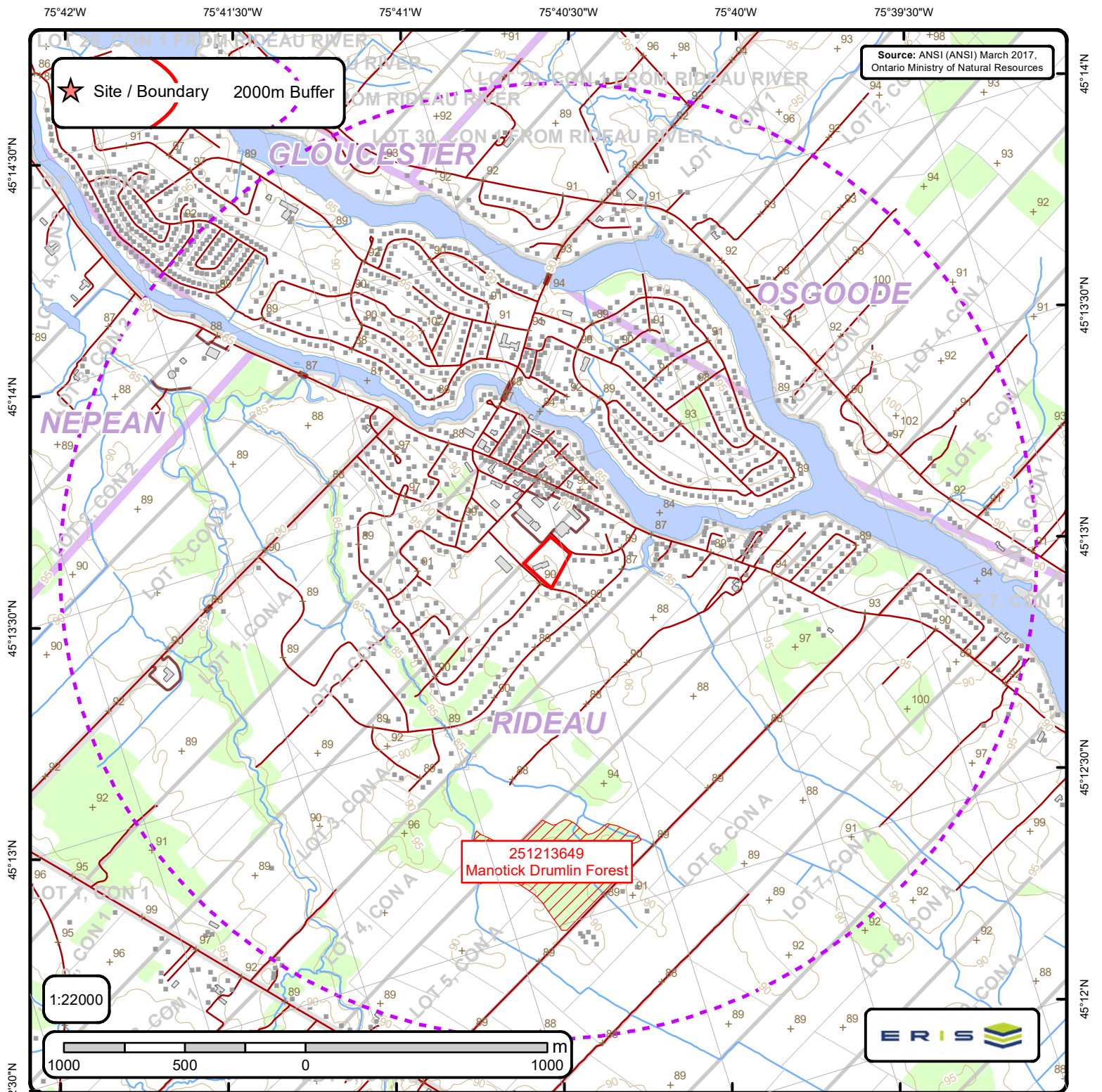
**Mail payment along with a copy of your application to:**

Attention: Accounts Receivable  
Technical Standards and Safety Authority  
345 Carlingview Drive  
Toronto, Ontario M9W 6N9

If a copy of the application is not submitted with your payment, this will delay the processing of the application.

Dishonored Payments: A \$35 administration fee will apply for each returned item

**APPENDIX G**  
**Maps**



## Area of Natural & Scientific Interest (ANSI) Order No. 22073100096

+	Spot Height	—	Transportation Structure	—	Contour Line	■	Wooded Area
■	Building Point	—	Utility Line	■	Pit or Quarry	■	Conservation Authority
⊗	Towers	—	Water Structure	■	Waterbody	■	Conservation Area
●	Utility Site Point	—	Drainage Line Feature	■	Wetlands	■	Municipal Park
—	Misc. Line	—	River or Stream	■	Concession	■	Provincial Park
—	Railroads	■	Airports	■	Lots	■	National Park
—	Roads	■	Tanks	■	Municipality	■	Nature Reserve
- - -	Trail	■	Building to Scale	■	Land Ownership	■	ANSI Area



# ANSI Report

ANSI Units Found within 2000 m of  
5581 Dr Leach Dr

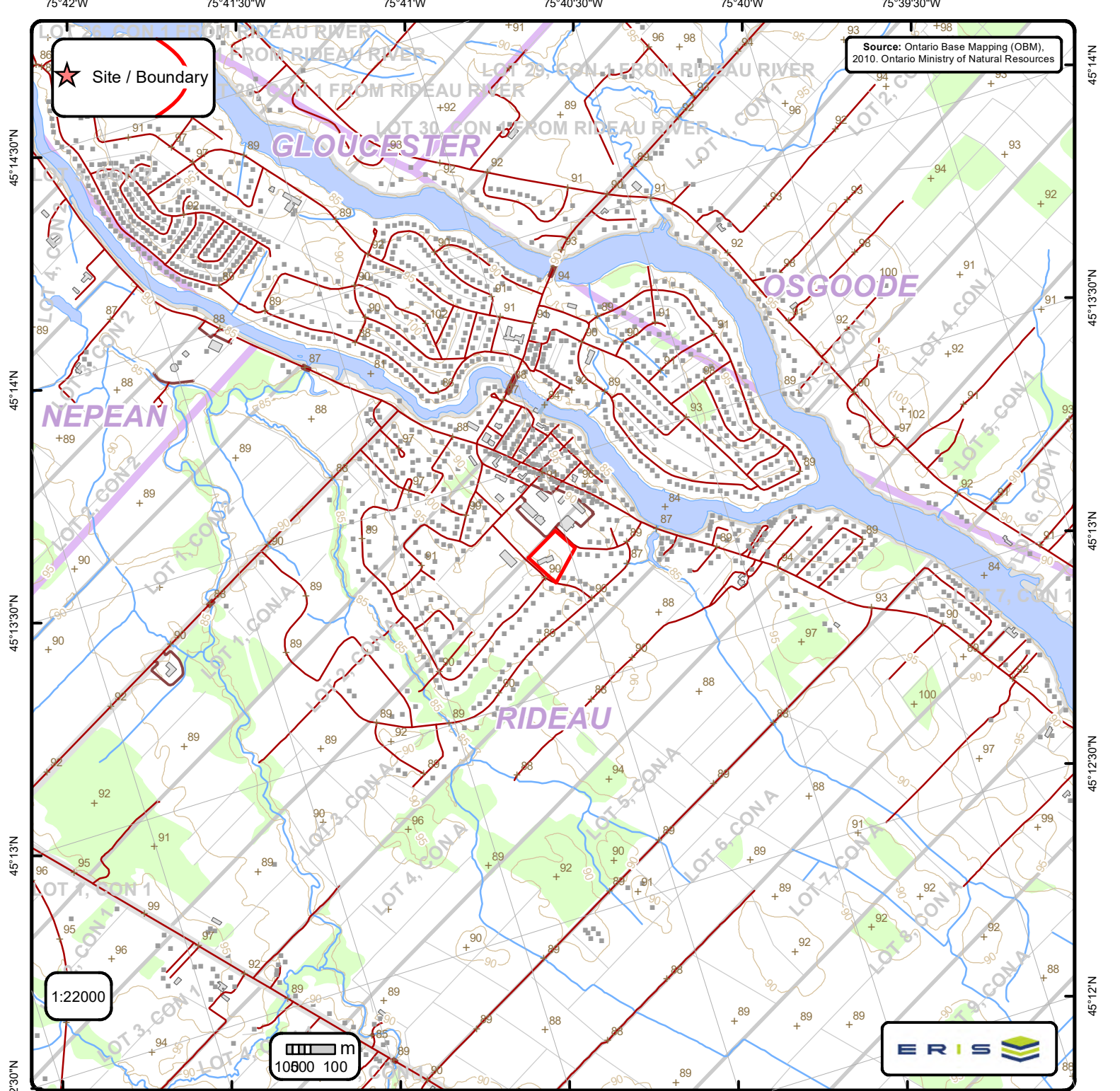
Page 1  
Order No.  
22073100096



**ANSI Name:** Manotick Drumlin Forest

**ID:** 251213649 | **Type:** Candidate ANSI, Life Science | **Significance:** Provincial | **Management Plan:** No | **Area (sqm):** 168334.624 |

**Comments:**



# Ontario Base Mapping (OBM) Data

Order No. 22073100096

+ Spot Height (metre)	— Transportation Structure	— Contour Line	Wooded Area
■ Building Point	● Utility Line	▭ Pit or Quarry	▭ Conservation Authority
⚡ Towers	— Water Structure	▭ Waterbody	▭ Conservation Area
● Utility Site Point	— Drainage Line Feature	▭ Wetlands	▭ Municipal Park
— Misc. Line	— River or Stream	▭ Concession	▭ Provincial Park
— Railroads	▭ Airports	▭ Lots	▭ National Park
— Roads	■ Tanks	▭ Municipality	▭ Nature Reserve
- - - Trail	▭ Building to Scale	▭ Land Ownership	