



**1649 MONTREAL ROAD**  
OTTAWA, ONTARIO, OTTAWA, ONTARIO  
RLA PROJECT #: 2037

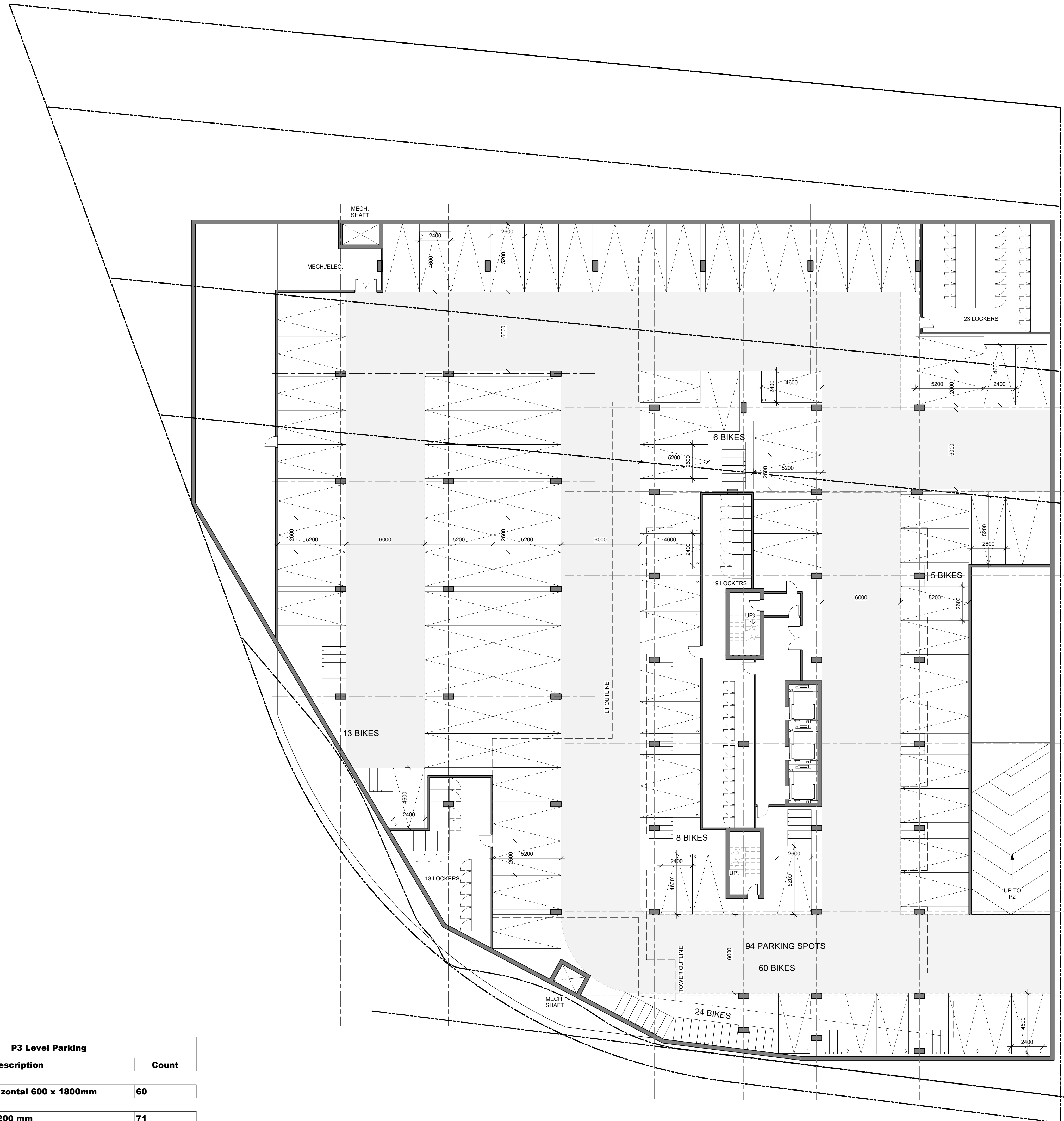
# ISSUED FOR SPC - ROUND 1 COMMENTS

13/01/2023





IT IS THE RESPONSIBILITY OF THE APPROPRIATE CONTRACTOR TO CHECK AND VERIFY ALL DIMENSIONS ON SITE AND TO REPORT ALL ERRORS AND/OR OMISSIONS TO THE ARCHITECT.  
 ALL CONTRACTORS MUST COMPLY WITH ALL PERTINENT CODES AND BY-LAWS.  
 THIS DRAWING MAY NOT BE USED FOR CONSTRUCTION UNTIL SIGNED BY THE ARCHITECT.  
 DO NOT SCALE DRAWINGS.  
 COPYRIGHT RESERVED.



P3 Level Parking	
Description	Count
Bicycle Parking - Horizontal 600 x 1800mm	60
Car Parking 2600 x 5200 mm	71
Small Car Parking 2400 x 4600 mm	23

1  
A-101  
P3 FLOOR PLAN  
1 : 150

No.	DESCRIPTION	DDMMYY
7	ISSUED FOR ROUND 1 SPC COMMENTS	Jan. 13, 23
6	ISSUED FOR SPC APPLICATION	Aug. 31, 22
5	ISSUED TO CONSULTANT	Aug. 22, 22
4	ISSUED FOR CONSULTANT REVIEW	Aug. 08, 22
3	ISSUED FOR REVIEW	July 27, 22
2	ISSUED FOR UDRP	Sep. 10, 21
1	ISSUED FOR ZONING AMENDMENT APP.	May 10, 21

REVISIONS:

ARCHITECT SEAL: ARCHITECTS: RODERICK-LAHEY LICENCE 4375

NORTH ARROW: TRUE NORTH

CLIENT:

ARCHITECT:   
 56 Beech Street, Ottawa, Ontario K1S 3J6  
 t.613.724.9932 f.613.724.1209 www.roderricklahey.ca

PROJECT TITLE:  
**1649 MONTREAL ROAD**

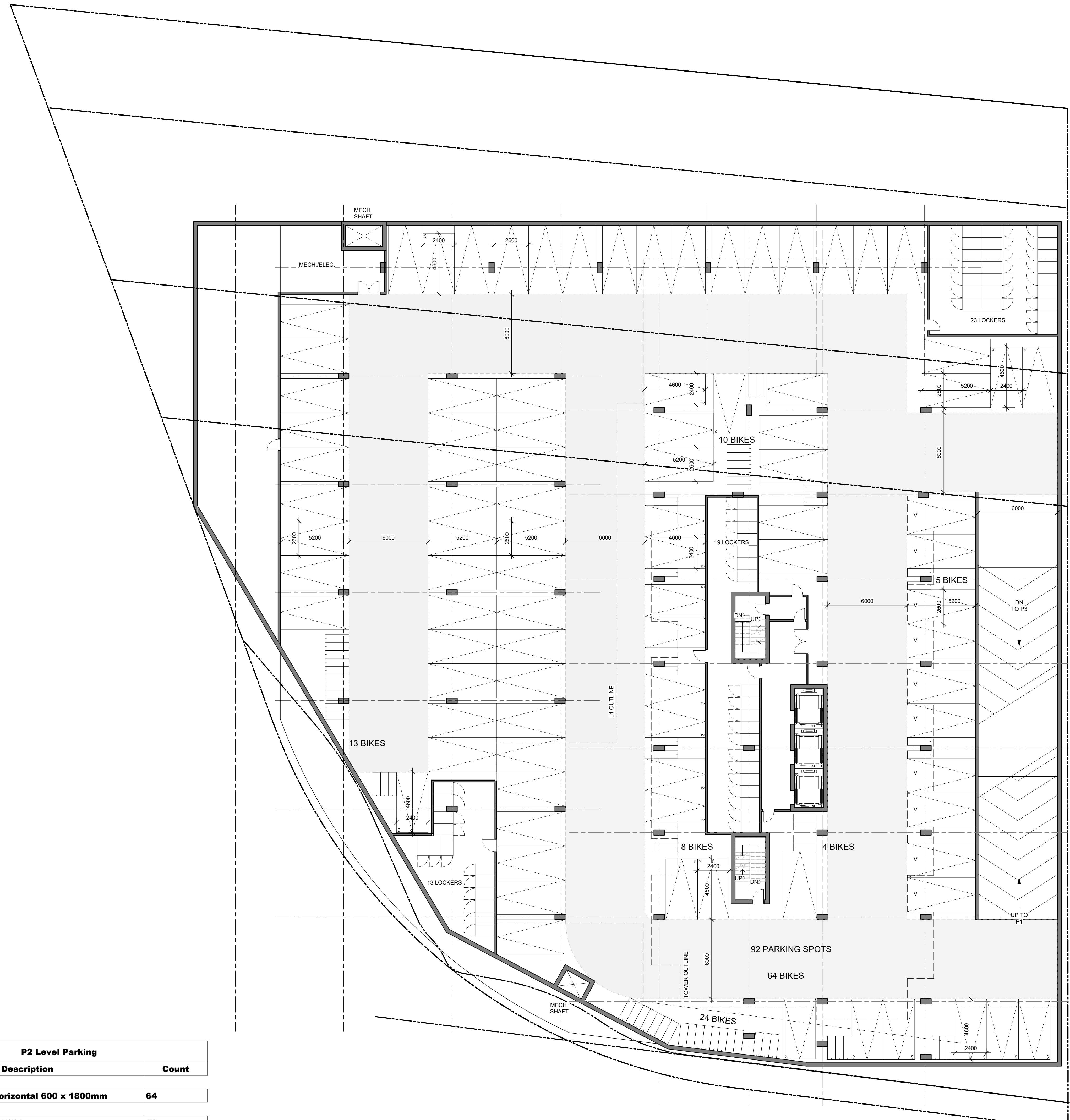
OTTAWA, ONTARIO

SHEET TITLE:  
**P3 PARKING PLAN**

DRAWN: RIB	CHECKED: RV
SCALE: 1 : 150	SHEET No.:
PROJECT No: 2037	<b>A-101</b>

PAPER SIZE: ISO Full Sheet B1 (1077.00 x 1050.00mm) PLOT SCALE: 1:1 C:\Users\msal\Documents\2037 - 1649 Montreal Road - RZ - mechanical\2023\11\24\22.PM D07-12-22-0132 PLAN # 18876

IT IS THE RESPONSIBILITY OF THE APPROPRIATE CONTRACTOR TO CHECK AND VERIFY ALL DIMENSIONS ON SITE AND TO REPORT ALL ERRORS AND/OR OMISSIONS TO THE ARCHITECT.  
 ALL CONTRACTORS MUST COMPLY WITH ALL PERTINENT CODES AND BY-LAWS.  
 THIS DRAWING MAY NOT BE USED FOR CONSTRUCTION UNTIL SIGNED BY THE ARCHITECT.  
 DO NOT SCALE DRAWINGS.  
 COPYRIGHT RESERVED.



P2 Level Parking	
Description	Count
Bicycle Parking - Horizontal 600 x 1800mm	64
Car Parking 2600 x 5200 mm	69
Small Car Parking 2400 x 4600 mm	23

**P2 FLOOR PLAN**  
 1:150

No.	DESCRIPTION	DDMMYY
7	ISSUED FOR ROUND 1 SPC COMMENTS	Jan. 13, 23
6	ISSUED FOR SPC APPLICATION	Aug. 31, 22
5	ISSUED TO CONSULTANT	Aug. 22, 22
4	ISSUED FOR CONSULTANT REVIEW	Aug. 08, 22
3	ISSUED FOR REVIEW	July 27, 22
2	ISSUED FOR UDRP AMENDMENT APP.	Sep. 10, 21
1	ISSUED FOR ZONING AMENDMENT APP.	May 10, 21

REVISIONS:

ARCHITECT SEAL: NORTH ARROW:

CLIENT:

ARCHITECT:   
 56 Beech Street, Ottawa, Ontario K1S 3J6  
 t.613.724.9932 f.613.724.1209 www.rodricklahey.ca

PROJECT TITLE:  
**1649 MONTREAL ROAD**

OTTAWA, ONTARIO

SHEET TITLE:  
**P2 PARKING PLAN**

DRAWN: RIB	CHECKED: RV
SCALE: 1 : 150	SHEET No.:
PROJECT No: 2037	<b>A-102</b>

PAPER SIZE: ISO Full Bleed B1 (1077.00 x 1050.00mm) PLOT SCALE: 1:1 C:\Users\mstall\Documents\2037 - 1649 Montreal Road - RZ - mechanical\A102.dwg D07-10-22-0132 PLAN # 18876




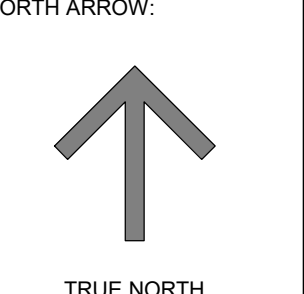
IT IS THE RESPONSIBILITY OF THE APPROPRIATE CONTRACTOR TO CHECK AND VERIFY ALL DIMENSIONS ON SITE AND TO REPORT ALL ERRORS AND/OR OMISSIONS TO THE ARCHITECT.  
 ALL CONTRACTORS MUST COMPLY WITH ALL PERTINENT CODES AND BY-LAWS.  
 THIS DRAWING MAY NOT BE USED FOR CONSTRUCTION UNTIL SIGNED BY THE ARCHITECT.  
 DO NOT SCALE DRAWINGS.  
 COPYRIGHT RESERVED.



P1 Level Parking	
Description	Count
Bicycle Parking - Horizontal 600 x 1800mm	130
Car Parking 2600 x 5200 mm	68
Small Car Parking 2400 x 4600 mm	26

1  
A-103  
P1 FLOOR PLAN  
1:150

No.	DESCRIPTION	DDMMYY
7	ISSUED FOR ROUND 1 SPC COMMENTS	Jan. 13, 23
6	ISSUED FOR SPC APPLICATION	Aug. 31, 22
5	ISSUED TO CONSULTANT	Aug. 22, 22
4	ISSUED FOR CONSULTANT REVIEW	Aug. 08, 22
3	ISSUED FOR REVIEW	July 27, 22
2	ISSUED FOR UDRP	Sep. 10, 21
1	ISSUED FOR ZONING AMENDMENT APP.	May 10, 21

ARCHITECT SEAL:  ARCHITECTS  
 ARCHITECT:  NORTH ARROW: TRUE NORTH

CLIENT: 

ARCHITECT:   
 56 Beech Street, Ottawa, Ontario K1S 3J6  
 t.613.724.9932 f.613.724.1209 www.rodericklahey.ca

PROJECT TITLE:  
**1649 MONTREAL ROAD**

OTTAWA, ONTARIO

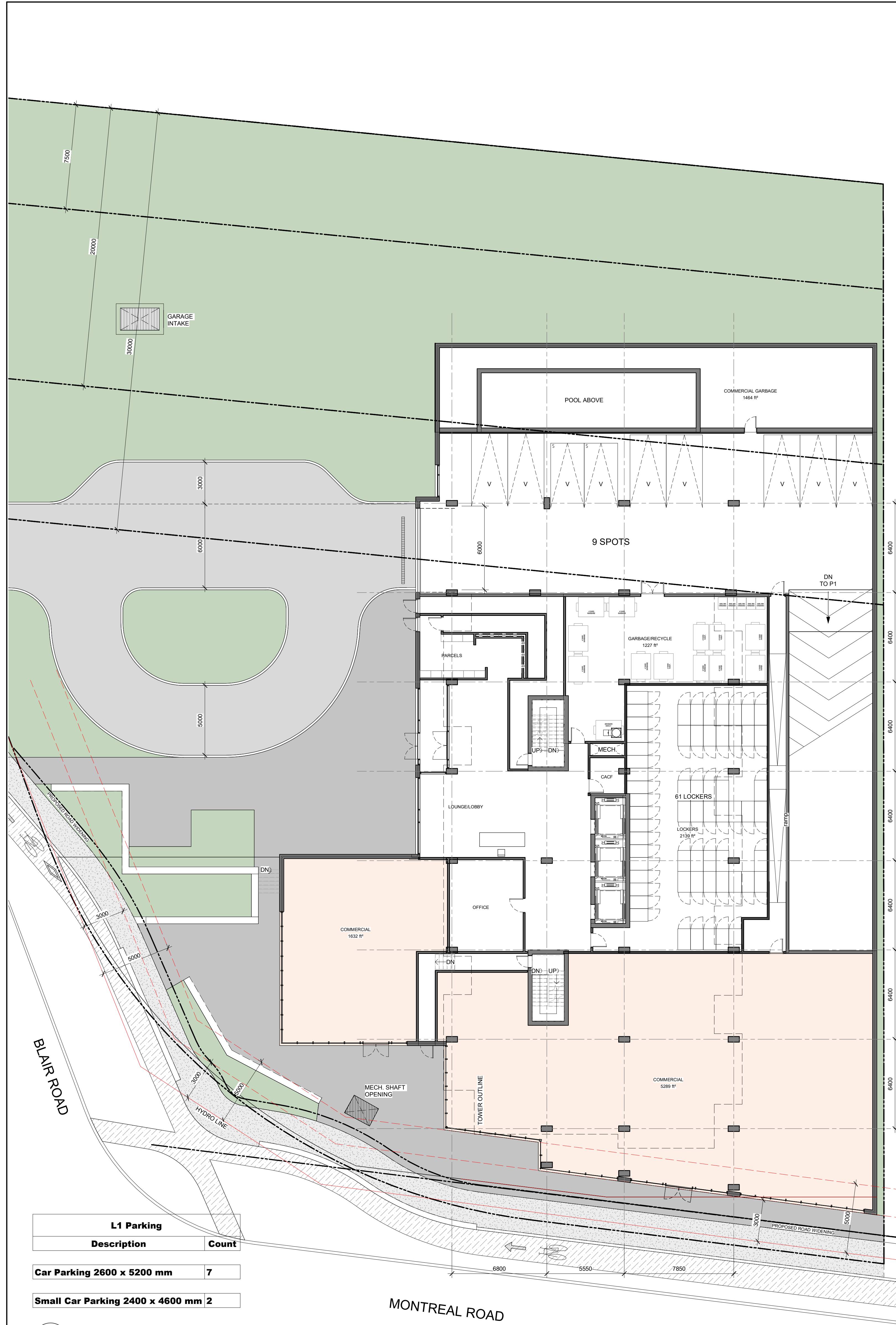
SHEET TITLE:  
**P1 PARKING PLAN**

DRAWN: RIB	CHECKED: RV
SCALE: 1:150	SHEET No.:
PROJECT No: 2037	<b>A-103</b>

PAPER SIZE: ISO Full Sheet B1 (1077.00 x 1000.00mm)  
 PLOT SCALE: 1:1  
 C:\Users\msal\Documents\2037 - 1649 Montreal Road - RZ - mechanical\B2\CL.rvt  
 PLOT DATE: 2023-02-14 12:24:23 PM  
 PLAN # 18876



IT IS THE RESPONSIBILITY OF THE APPROPRIATE CONTRACTOR TO CHECK AND VERIFY ALL DIMENSIONS ON SITE AND TO REPORT ALL ERRORS AND/OR OMISSIONS TO THE ARCHITECT.  
 ALL CONTRACTORS MUST COMPLY WITH ALL PERTINENT CODES AND BY-LAWS.  
 THIS DRAWING MAY NOT BE USED FOR CONSTRUCTION UNTIL SIGNED BY THE ARCHITECT.  
 DO NOT SCALE DRAWINGS.  
 COPYRIGHT RESERVED.



L1 Parking	
Description	Count
Car Parking 2600 x 5200 mm	7
Small Car Parking 2400 x 4600 mm	2

1 LEVEL 1 FLOOR PLAN  
 A-104 1 : 150



2 LEVEL 2-4 FLOOR PLAN  
 A-104 1 : 150

No.	DESCRIPTION	DDMMYY
7	ISSUED FOR ROUND 1 SPC COMMENTS	Jan. 13, 23
6	ISSUED FOR SPC APPLICATION	Aug. 31, 22
5	ISSUED TO CONSULTANT	Aug. 22, 22
4	ISSUED FOR CONSULTANT REVIEW	Aug. 08, 22
3	ISSUED FOR REVIEW	July 27, 22
2	ISSUED FOR UDRP	Sep. 10, 21
1	ISSUED FOR ZONING AMENDMENT APP.	May 10, 21

ARCHITECT SEAL: NORTH ARROW:

CLIENT:

ARCHITECT:   
 56 Beech Street, Ottawa, Ontario K1S 3J6  
 t.613.724.9932 f.613.724.1209 www.rodericklahey.ca

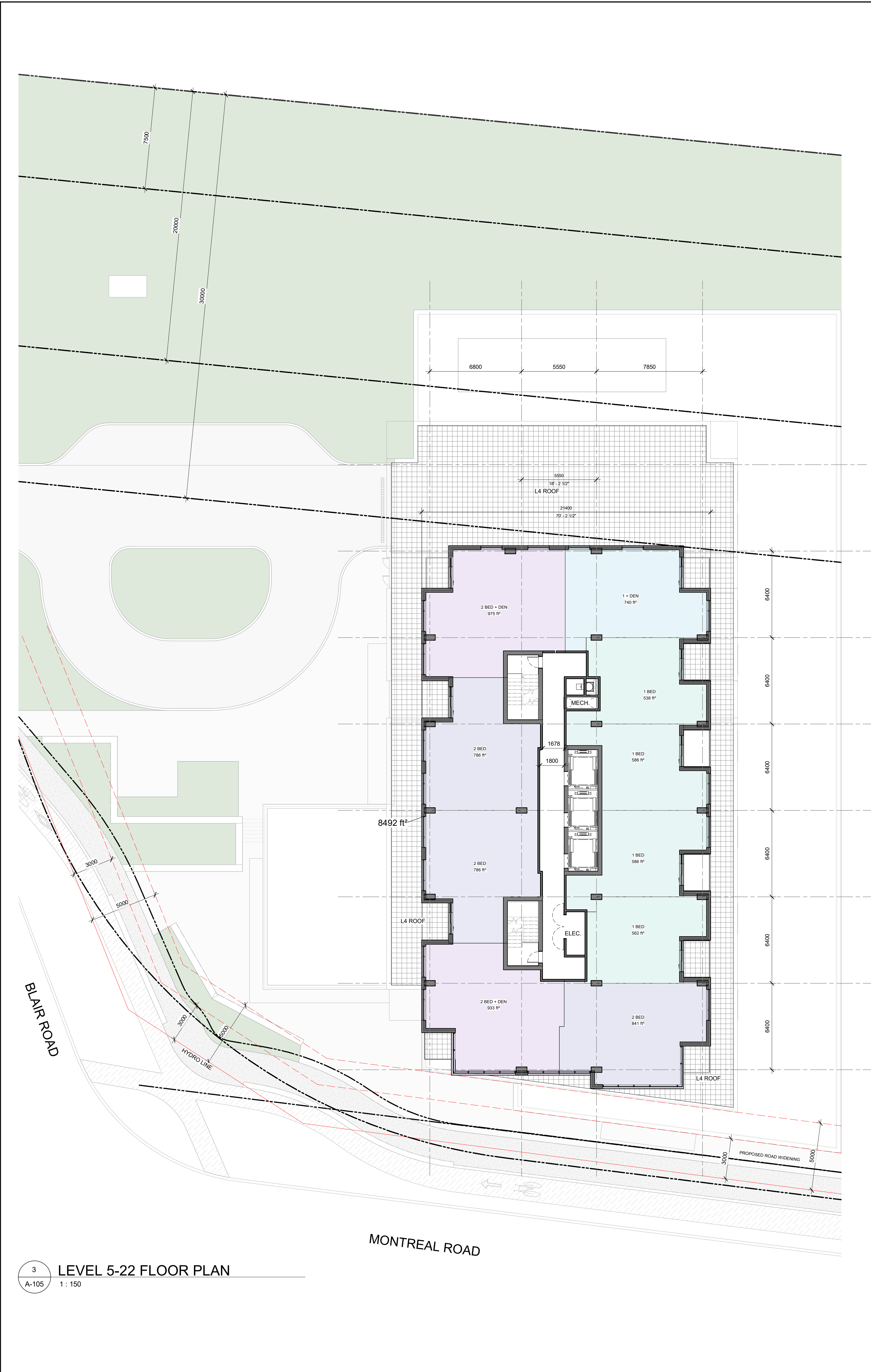
PROJECT TITLE:  
**1649 MONTREAL ROAD**

OTTAWA, ONTARIO  
 SHEET TITLE:  
**L1 AND L2-4 FLOOR PLAN**

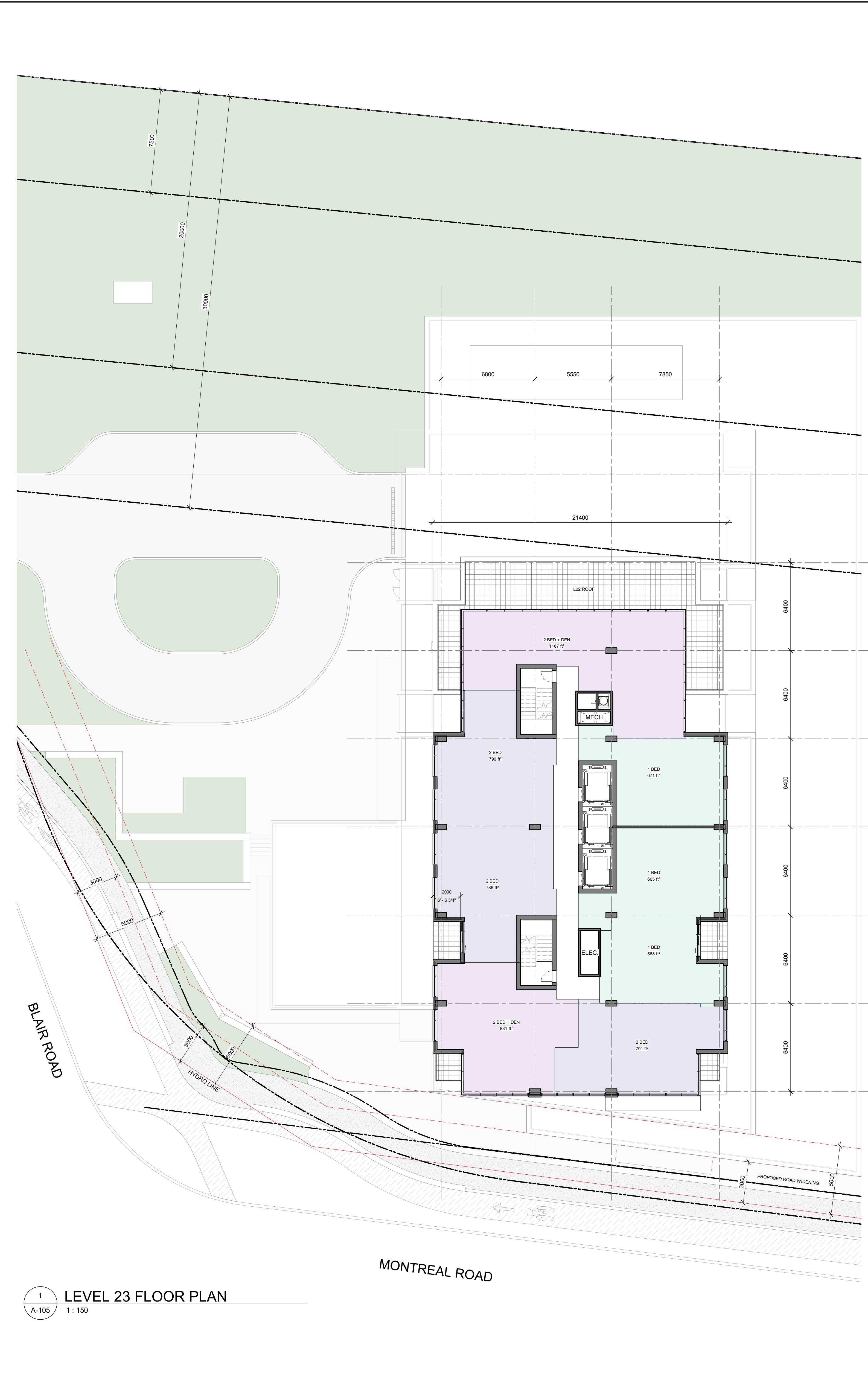
DRAWN: RIB	CHECKED: RV
SCALE: 1 : 150	SHEET No.:
PROJECT No.:	<b>A-104</b>
2037	

PAPER SIZE: ISO Full (Based B1 (1077.00 x 1050.00mm))  
 PLOT SCALE: 1:1  
 C:\Users\msal\Documents\2037 - 1649 Montreal Road - RZ - residential\2023\L1  
 PLOT DATE: 2023-05-11 12:24:25 PM  
 D071-232-0132  
 PLAN # 18876






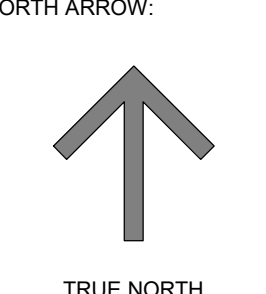
3 LEVEL 5-22 FLOOR PLAN  
A-105 1:150



1 LEVEL 23 FLOOR PLAN  
A-105 1:150

IT IS THE RESPONSIBILITY OF THE APPROPRIATE CONTRACTOR TO CHECK AND VERIFY ALL DIMENSIONS ON SITE AND TO REPORT ALL ERRORS AND/OR OMISSIONS TO THE ARCHITECT.  
ALL CONTRACTORS MUST COMPLY WITH ALL PERTINENT CODES AND BY-LAWS.  
THIS DRAWING MAY NOT BE USED FOR CONSTRUCTION UNTIL SIGNED BY THE ARCHITECT.  
DO NOT SCALE DRAWINGS.  
COPYRIGHT RESERVED.

No.	DESCRIPTION	DDMMYY
7	ISSUED FOR ROUND 1 SPC COMMENTS	Jan. 13, 23
6	ISSUED FOR SPC APPLICATION	Aug. 31, 22
5	ISSUED TO CONSULTANT	Aug. 22, 22
4	ISSUED FOR CONSULTANT REVIEW	Aug. 08, 22
3	ISSUED FOR REVIEW	July 27, 22
2	ISSUED FOR UDRP	Sep. 10, 21
1	ISSUED FOR ZONING AMENDMENT APP.	May 10, 21

ARCHITECT SEAL:  NORTH ARROW:  TRUE NORTH

CLIENT: 

ARCHITECT:   
56 Beech Street, Ottawa, Ontario K1S 3J6  
t.613.724.9932 f.613.724.1209 www.rodericklahey.ca

PROJECT TITLE:  
**1649 MONTREAL ROAD**

OTTAWA, ONTARIO  
SHEET TITLE:  
**L5-22 AND L23 - 24 FLOOR PLANS**

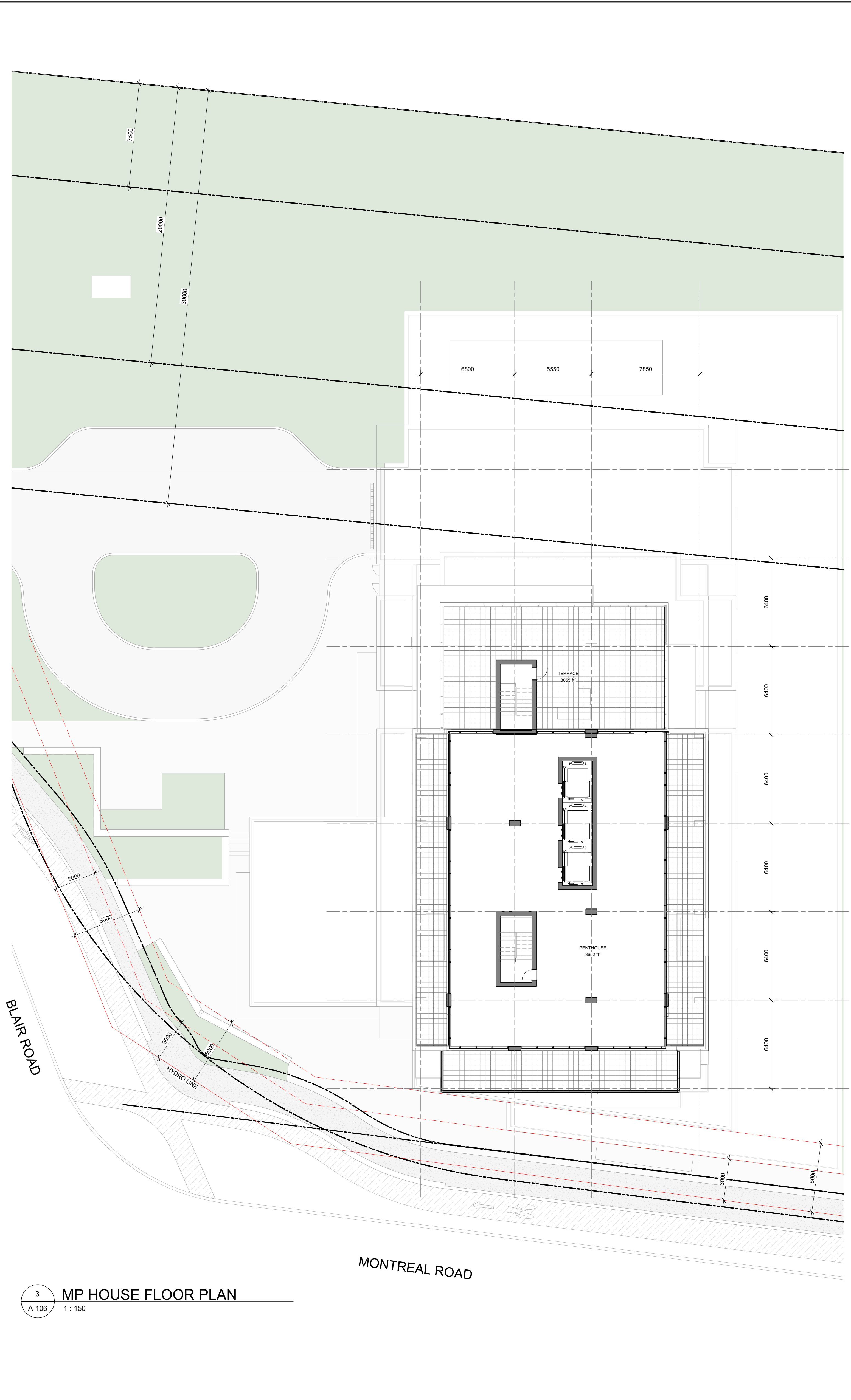
DRAWN: RIB	CHECKED: RV
SCALE: 1:150	SHEET No.:
PROJECT No.:	<b>A-105</b>
2037	

PAPER SIZE: ISO Full (Breed B) (1077.00 x 1050.00mm) PLOT SCALE: 1:1 C:\Users\mwall\Documents\2037 - 1649 Montreal Road - RZ - mechanical\2023.rvt PLOT DATE: 2023-11-14 07:18 PM D07-1-22-0132 PLAN # 18876





2 LEVEL 24-26 FLOOR PLAN  
A-106 1:150


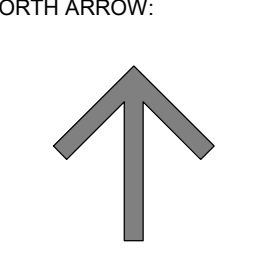


3 MP HOUSE FLOOR PLAN  
A-106 1:150

IT IS THE RESPONSIBILITY OF THE APPROPRIATE CONTRACTOR TO CHECK AND VERIFY ALL DIMENSIONS ON SITE AND TO REPORT ALL ERRORS AND/OR OMISSIONS TO THE ARCHITECT.  
ALL CONTRACTORS MUST COMPLY WITH ALL PERTINENT CODES AND BY-LAWS.  
THIS DRAWING MAY NOT BE USED FOR CONSTRUCTION UNTIL SIGNED BY THE ARCHITECT.  
DO NOT SCALE DRAWINGS.  
COPYRIGHT RESERVED.

No.	DESCRIPTION	DATE
7	ISSUED FOR ROUND 1 SPC COMMENTS	Jan. 13, 23
6	ISSUED FOR SPC APPLICATION	Aug. 31, 22
5	ISSUED TO CONSULTANT	Aug. 22, 22
4	ISSUED FOR CONSULTANT REVIEW	Aug. 08, 22
3	ISSUED FOR REVIEW	July 27, 22
2	ISSUED FOR UDRP	Sep. 10, 21
1	ISSUED FOR ZONING AMENDMENT APP.	May 10, 21

REVISIONS:	DESCRIPTION	DDMMYY

ARCHITECT SEAL:  NORTH ARROW:  TRUE NORTH

CLIENT: 

ARCHITECT:   
56 Beech Street, Ottawa, Ontario K1S 3J6  
t.613.724.9932 f.613.724.1209 www.rodericklahey.ca

PROJECT TITLE:  
**1649 MONTREAL ROAD**

OTTAWA, ONTARIO  
SHEET TITLE:  
**LEVEL 23 - MP HOUSE FLOOR PLANS**


DRAWN: RIB	CHECKED: RV
SCALE: 1:150	SHEET No.:
PROJECT No.:	<b>A-106</b>

PAPER SIZE: ISO Full Sheet B1 (1077.00 x 1000.00mm) PLOT SCALE: 1:1 C:\Users\mrsal\Documents\2037 - 1649 Montreal Road - RZ - mcaas456262.dwg D07-1-22-0132 PLAN # 18876







1 WEST ELEVATION  
A-201 1:150



2 SOUTH ELEVATION  
A-201 1:150

IT IS THE RESPONSIBILITY OF THE APPROPRIATE CONTRACTOR TO CHECK AND VERIFY ALL DIMENSIONS ON SITE AND TO REPORT ALL ERRORS AND/OR OMISSIONS TO THE ARCHITECT.  
ALL CONTRACTORS MUST COMPLY WITH ALL PERTINENT CODES AND BY-LAWS.  
THIS DRAWING MAY NOT BE USED FOR CONSTRUCTION UNTIL SIGNED BY THE ARCHITECT.  
DO NOT SCALE DRAWINGS.  
COPYRIGHT RESERVED.

No.	DESCRIPTION	DDMMYY
7	ISSUED FOR ROUND 1 SPC COMMENTS	Jan. 13, 23
6	ISSUED FOR SPC APPLICATION	Aug. 31, 22
5	ISSUED TO CONSULTANT	Aug. 22, 22
4	ISSUED FOR CONSULTANT REVIEW	Aug. 08, 22
3	ISSUED FOR REVIEW	July 27, 22
2	ISSUED FOR UDRP	Sep. 10, 21
1	ISSUED FOR ZONING AMENDMENT APP.	May 10, 21

ARCHITECT SEAL:  NORTH ARROW: 

CLIENT: 

ARCHITECT:   
56 Beech Street, Ottawa, Ontario K1S 3J6  
t.613.724.9932 f.613.724.1209 www.rodericklahey.ca

PROJECT TITLE:  
**1649 MONTREAL ROAD**


OTTAWA, ONTARIO

SHEET TITLE:  
**ELEVATIONS**


DRAWN: RIB	CHECKED: RV
SCALE: 1:150	SHEET No.:
PROJECT No.:	<b>A-201</b>

PAPER SIZE: ISO Full Sheet B1 (1077.00 x 1050.00mm) PLOT SCALE: 1:1 C:\Users\msawal\Documents\2037 - 1649 Montreal Road - RZ - rca\rsd\A201.rvt D07-1-22-0132 PLAN # 18876





1 EAST ELEVATION  
A-202 1:150



2 NORTH ELEVATION  
A-202 1:150

IT IS THE RESPONSIBILITY OF THE APPROPRIATE CONTRACTOR TO CHECK AND VERIFY ALL DIMENSIONS ON SITE AND TO REPORT ALL ERRORS AND/OR OMISSIONS TO THE ARCHITECT.  
ALL CONTRACTORS MUST COMPLY WITH ALL PERTINENT CODES AND BY-LAWS.  
THIS DRAWING MAY NOT BE USED FOR CONSTRUCTION UNTIL SIGNED BY THE ARCHITECT.  
DO NOT SCALE DRAWINGS.  
COPYRIGHT RESERVED.

No.	DESCRIPTION	DATE
7	ISSUED FOR ROUND 1 SPC COMMENTS	Jan. 13, 23
6	ISSUED FOR SPC APPLICATION	Aug. 31, 22
5	ISSUED TO CONSULTANT	Aug. 22, 22
4	ISSUED FOR CONSULTANT REVIEW	Aug. 08, 22
3	ISSUED FOR REVIEW	July 27, 22
2	ISSUED FOR UDRP	Sep. 10, 21
1	ISSUED FOR ZONING AMENDMENT APP.	May 10, 21

REVISIONS:

ARCHITECT SEAL: NORTH ARROW:

CLIENT:

ARCHITECT:   
56 Beech Street, Ottawa, Ontario K1S 3J6  
t.613.724.9932 f.613.724.1209 www.rodericklahey.ca

PROJECT TITLE:  
**1649 MONTREAL ROAD**

OTTAWA, ONTARIO

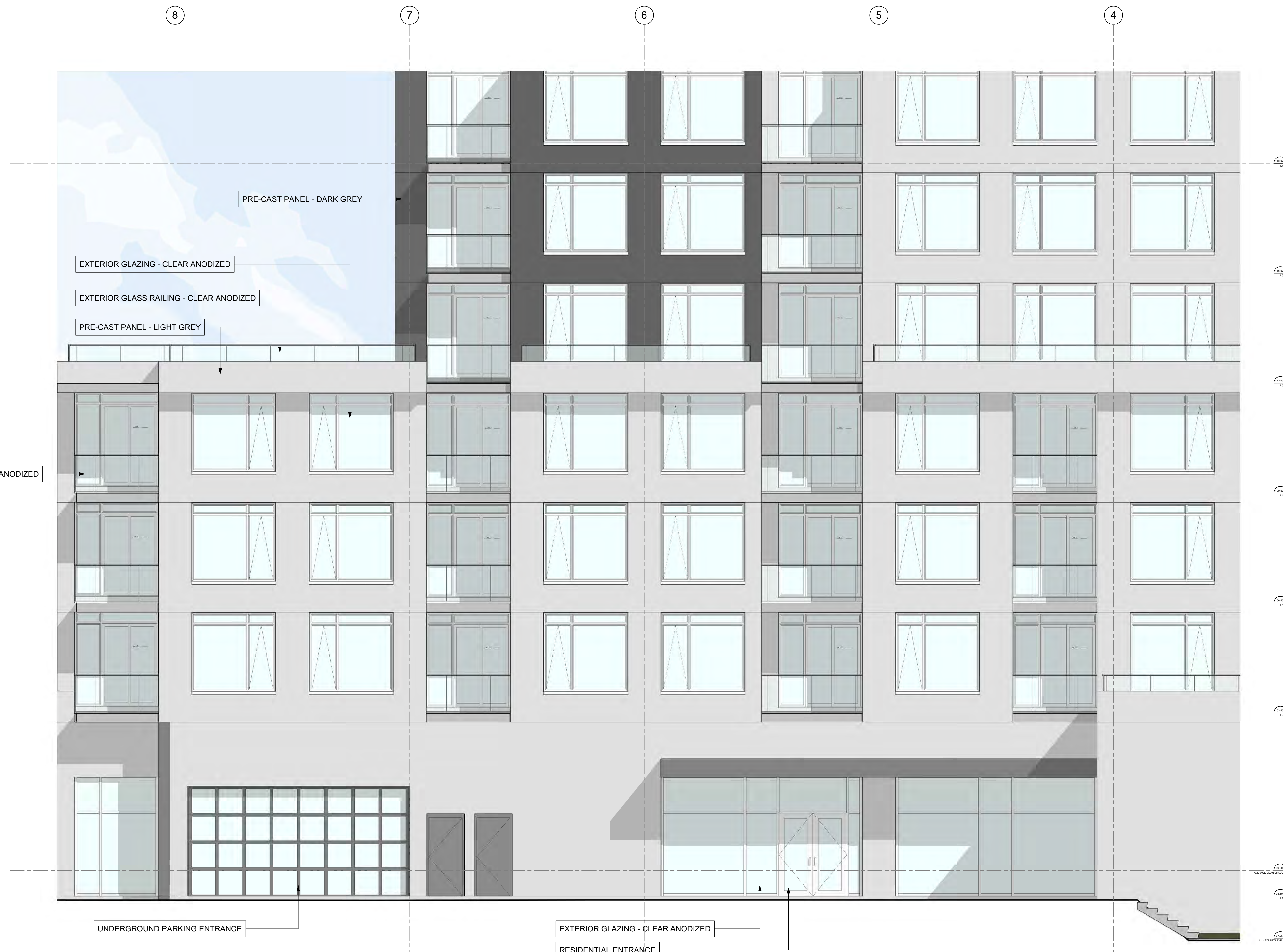
SHEET TITLE:  
**ELEVATIONS**

DRAWN: RIB	CHECKED: RV
SCALE: 1:150	SHEET No: <b>A-202</b>
PROJECT No: 2037	

PAPER SIZE: ISO Full Sheet B1 (1077.00 x 1000.00mm) | PLOT SCALE: 1:1 | C:\Users\msawal\Documents\2037 - 1649 Montreal Road - RZ - rla\2024\A-202.rvt | PLOT DATE: 2024-11-14 10:28 PM | D071222-0132 | PLAN # 18876



IT IS THE RESPONSIBILITY OF THE APPROPRIATE CONTRACTOR TO CHECK AND VERIFY ALL DIMENSIONS ON SITE AND TO REPORT ALL ERRORS AND/OR OMISSIONS TO THE ARCHITECT.  
 ALL CONTRACTORS MUST COMPLY WITH ALL PERTINENT CODES AND BY-LAWS.  
 THIS DRAWING MAY NOT BE USED FOR CONSTRUCTION UNTIL SIGNED BY THE ARCHITECT.  
 DO NOT SCALE DRAWINGS.  
 COPYRIGHT RESERVED.



EXTERIOR GLASS RAILING - CLEAR ANODIZED

PRE-CAST PANEL - DARK GREY

EXTERIOR GLAZING - CLEAR ANODIZED

EXTERIOR GLASS RAILING - CLEAR ANODIZED

PRE-CAST PANEL - LIGHT GREY

UNDERGROUND PARKING ENTRANCE

EXTERIOR GLAZING - CLEAR ANODIZED

RESIDENTIAL ENTRANCE

1 WEST ELEVATION - MATERIALS  
 A-203 1:50

No.	DESCRIPTION	DDMMYY
7	ISSUED FOR ROUND 1 SPC COMMENTS	Jan. 13, 23
6	ISSUED FOR SPC APPLICATION	Aug. 31, 22
5	ISSUED TO CONSULTANT	Aug. 22, 22
4	ISSUED FOR CONSULTANT REVIEW	Aug. 08, 22
3	ISSUED FOR REVIEW	July 27, 22
2	ISSUED FOR UDRP AMENDMENT APP.	Sep. 10, 21
1	ISSUED FOR ZONING AMENDMENT APP.	May 10, 21



NORTH ARROW:



ARCHITECT:  
 rla/architecture  
 56 Beech Street, Ottawa, Ontario K1S 3J6  
 t.613.724.9932 f.613.724.1209 www.rodericklahey.ca

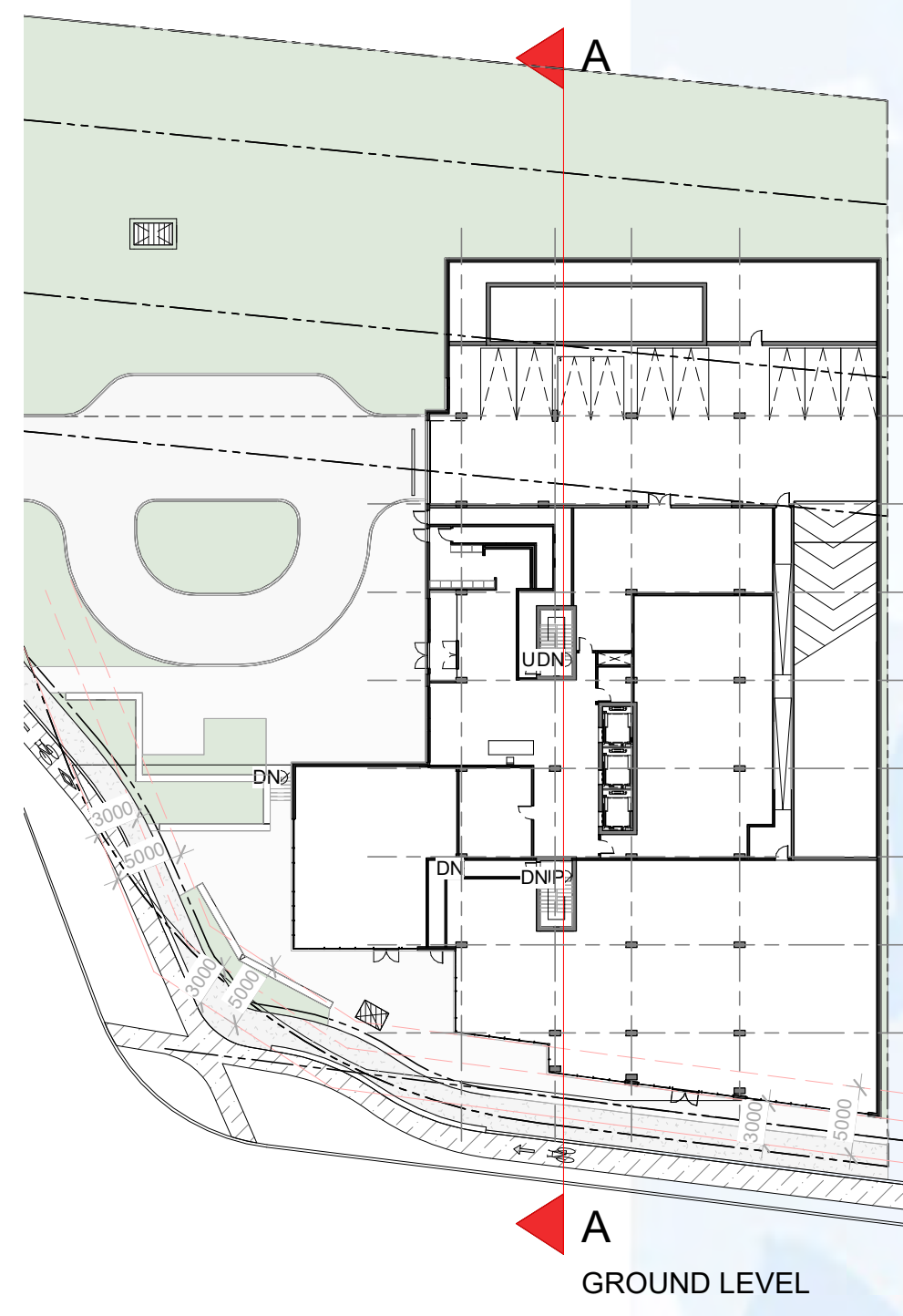
PROJECT TITLE:  
 1649 MONTREAL ROAD  
 OTTAWA, ONTARIO

SHEET TITLE:  
 ENLARGED ELEVATION

DRAWN: RIB	CHECKED: RV
SCALE: 1:50	SHEET No: A-203
PROJECT No: 2037	

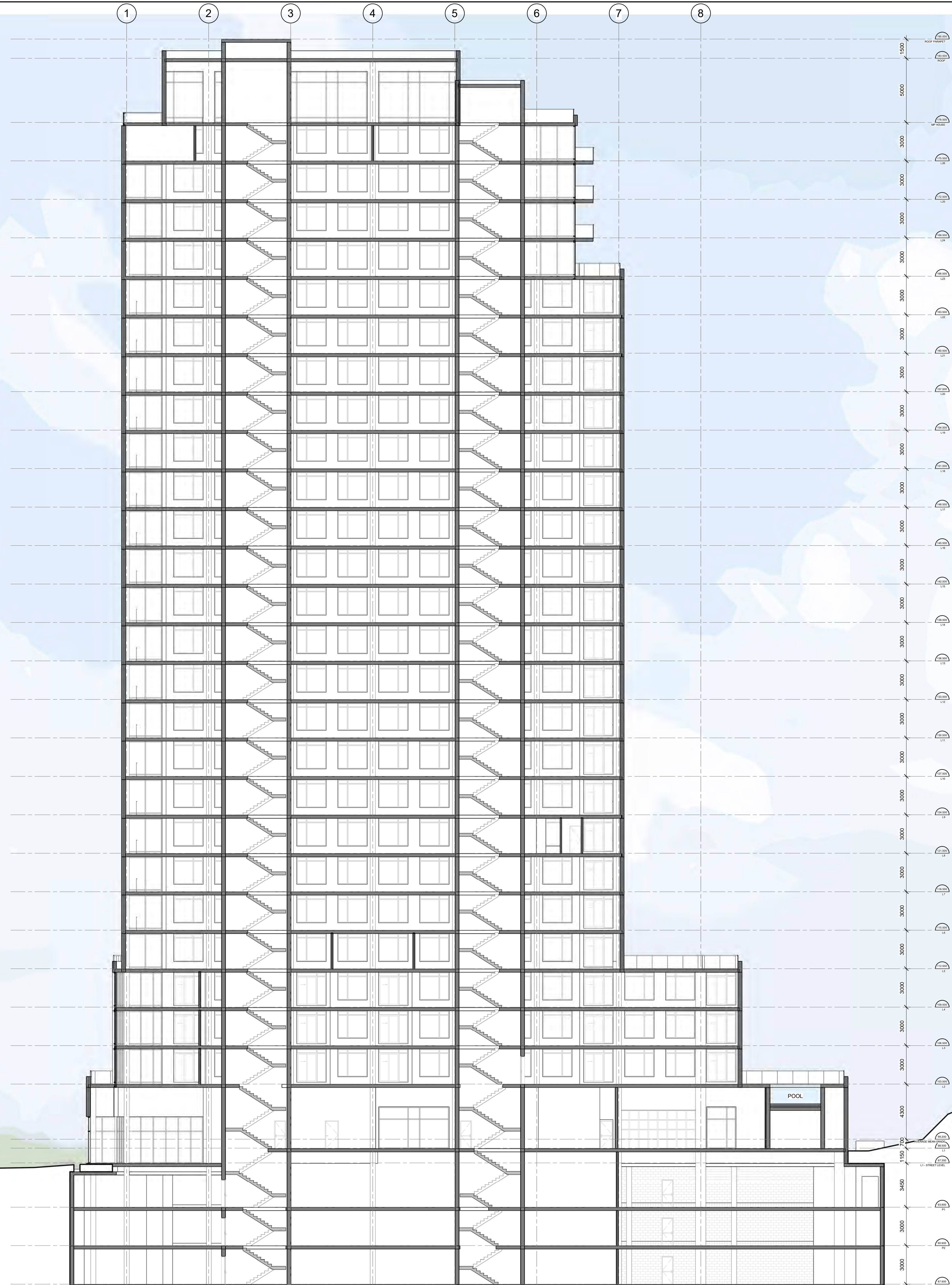
PAPER SIZE: ISO Full Sheet B1 (1077.00 x 1000.00mm)  
 PLOT SCALE: 1:1  
 C:\Users\msawal\Documents\2037 - 1649 Montreal Road - RZ - residential\2023\1.rvt  
 PLOT DATE: 2024-11-14 10:38 PM  
 PLAN # 18876





KEY PLAN



GROUND LEVEL



1 SECTION AA  
A-301 1 : 150

IT IS THE RESPONSIBILITY OF THE APPROPRIATE CONTRACTOR TO CHECK AND VERIFY ALL DIMENSIONS ON SITE AND TO REPORT ALL ERRORS AND/OR OMISSIONS TO THE ARCHITECT.  
ALL CONTRACTORS MUST COMPLY WITH ALL PERTINENT CODES AND BY-LAWS.  
THIS DRAWING MAY NOT BE USED FOR CONSTRUCTION UNTIL SIGNED BY THE ARCHITECT.  
DO NOT SCALE DRAWINGS.  
COPYRIGHT RESERVED.

No.	DESCRIPTION	DDMMYY
7	ISSUED FOR ROUND 1 SPC COMMENTS	Jan. 13, 23
6	ISSUED FOR SPC APPLICATION	Aug. 31, 22
5	ISSUED TO CONSULTANT	Aug. 22, 22
4	ISSUED FOR CONSULTANT REVIEW	Aug. 08, 22
3	ISSUED FOR REVIEW	July 27, 22
2	ISSUED FOR UDRP	Sep. 10, 21
1	ISSUED FOR ZONING AMENDMENT APP.	May 10, 21

ARCHITECT SEAL:  NORTH ARROW: 

CLIENT: 

ARCHITECT:   
56 Beech Street, Ottawa, Ontario K1S 3J6  
t.613.724.9932 f.613.724.1209 www.rodriklacey.ca

PROJECT TITLE:  
**1649 MONTREAL ROAD**

OTTAWA, ONTARIO

SHEET TITLE:  
**SECTION**

DRAWN: Author	CHECKED: Checker
SCALE: As indicated	SHEET No: <b>A-301</b>
PROJECT No: 2037	

PAPER SIZE: ISO Full Sheet B1 (1077.00 x 1050.00mm) PLOT SCALE: 1:1 C:\Users\msawal\Documents\2037 - 1649 Montreal Road - RZ - rca\2023\20230114\_1649.rvt D:\1-22-23\2037 PLAN # 18876





1 3D VIEW FROM SOUTH OF BLAIR ROAD  
A-401



2 3D VIEW FROM NORTH OF BLAIR ROAD  
A-401

IT IS THE RESPONSIBILITY OF THE APPROPRIATE CONTRACTOR TO CHECK AND VERIFY ALL DIMENSIONS ON SITE AND TO REPORT ALL ERRORS AND/OR OMISSIONS TO THE ARCHITECT.  
ALL CONTRACTORS MUST COMPLY WITH ALL PERTINENT CODES AND BY-LAWS.  
THIS DRAWING MAY NOT BE USED FOR CONSTRUCTION UNTIL SIGNED BY THE ARCHITECT.  
DO NOT SCALE DRAWINGS.  
COPYRIGHT RESERVED.

No.	DESCRIPTION	DDMMYY
7	ISSUED FOR ROUND 1 SPC COMMENTS	Jan. 13, 23
6	ISSUED FOR SPC APPLICATION	Aug. 31, 22
5	ISSUED TO CONSULTANT	Aug. 22, 22
4	ISSUED FOR CONSULTANT REVIEW	Aug. 08, 22
3	ISSUED FOR REVIEW	July 27, 22
2	ISSUED FOR UDRP AMENDMENT APP.	Sep. 10, 21
1	ISSUED FOR ZONING AMENDMENT APP.	May 10, 21

REVISIONS:

ARCHITECT SEAL: 	NORTH ARROW: 
---------------------	------------------

CLIENT:

ARCHITECT:

56 Beech Street, Ottawa, Ontario K1S 3J6  
t.613.724.9932 f.613.724.1209 www.rodriacklahey.ca

PROJECT TITLE:  
**1649 MONTREAL ROAD**

OTTAWA, ONTARIO

SHEET TITLE:  
**3D VIEWS**

DRAWN: RIB	CHECKED: RV
SCALE:	SHEET No: <b>A-401</b>
PROJECT No: 2037	

PAPER SIZE: ISO Full (Breed B) (1077.00 x 1050.00mm)

PLOT SCALE: 1:1

C:\Users\msawal\Documents\2037 - 1649 Montreal Road - RZ - mca\sheet\A-401.rvt

PLOT DATE: 2024-01-14 10:27 PM

DDP-1-22-2132



IT IS THE RESPONSIBILITY OF THE APPROPRIATE CONTRACTOR TO CHECK AND VERIFY ALL DIMENSIONS ON SITE AND TO REPORT ALL ERRORS AND/OR OMISSIONS TO THE ARCHITECT.  
 ALL CONTRACTORS MUST COMPLY WITH ALL PERTINENT CODES AND BY-LAWS.  
 THIS DRAWING MAY NOT BE USED FOR CONSTRUCTION UNTIL SIGNED BY THE ARCHITECT.  
 DO NOT SCALE DRAWINGS.  
 COPYRIGHT RESERVED.



1 3D VIEW FROM WEST OF MONTREAL ROAD  
 A-402





2 3D VIEW FROM EAST OF MONTREAL ROAD  
 A-402

No.	DESCRIPTION	DATE
7	ISSUED FOR ROUND 1 SPC COMMENTS	Jan. 13, 23
6	ISSUED FOR SPC APPLICATION	Aug. 31, 22
5	ISSUED TO CONSULTANT	Aug. 22, 22
4	ISSUED FOR CONSULTANT REVIEW	Aug. 08, 22
3	ISSUED FOR REVIEW	July 27, 22
2	ISSUED FOR UDRP	Sep. 10, 21
1	ISSUED FOR ZONING AMENDMENT APP.	May 10, 21

No.	DESCRIPTION	DDMMYY

REVISIONS:

ARCHITECT SEAL:  NORTH ARROW: 

CLIENT: 

ARCHITECT:   
 56 Beech Street, Ottawa, Ontario K1S 3J6  
 t.613.724.9932 f.613.724.1209 www.rodriklahy.ca

PROJECT TITLE:  
**1649 MONTREAL ROAD**  
 OTTAWA, ONTARIO

SHEET TITLE:  
**3D VIEWS**

DRAWN: RIB	CHECKED: RV
SCALE:	SHEET No: <b>A-402</b>
PROJECT No: 2037	

PAPER SIZE: ISO Full (Breed B) (1077.00 x 1050.00mm) PLOT SCALE: 1:1 C:\Users\mrsal\Documents\2037 - 1649 Montreal Road - RZ - mcaas\A402.rvt D:\1-22-21\32 D:\1-22-21\32 PLAN # 18876





1  
A-403 3D VIEW FROM MONTREAL ROAD AND BLAIR INTERSECTION

IT IS THE RESPONSIBILITY OF THE APPROPRIATE CONTRACTOR TO CHECK AND VERIFY ALL DIMENSIONS ON SITE AND TO REPORT ALL ERRORS AND/OR OMISSIONS TO THE ARCHITECT.  
ALL CONTRACTORS MUST COMPLY WITH ALL PERTINENT CODES AND BY-LAWS.  
THIS DRAWING MAY NOT BE USED FOR CONSTRUCTION UNTIL SIGNED BY THE ARCHITECT.  
DO NOT SCALE DRAWINGS.  
COPYRIGHT RESERVED.

No.	DESCRIPTION	DDMMYY
7	ISSUED FOR ROUND 1 SPC COMMENTS	Jan. 13, 23
6	ISSUED FOR SPC APPLICATION	Aug. 31, 22
5	ISSUED TO CONSULTANT	Aug. 22, 22
4	ISSUED FOR CONSULTANT REVIEW	Aug. 08, 22
3	ISSUED FOR REVIEW	July 27, 22
2	ISSUED FOR UDRP	Sep. 10, 21
1	ISSUED FOR ZONING AMENDMENT APP.	May 10, 21

REVISIONS:

ARCHITECT SEAL: 	NORTH ARROW: 
---------------------	------------------

CLIENT:

ARCHITECT:

  
 56 Beech Street, Ottawa, Ontario K1S 3J6  
 t.613.724.9932 f.613.724.1209 www.rodriklahy.ca

PROJECT TITLE:  
**1649 MONTREAL ROAD**

OTTAWA, ONTARIO

SHEET TITLE:  
**3D VIEW**

DRAWN: RIB	CHECKED: RV
SCALE:	SHEET No: <b>A-403</b>
PROJECT No: 2037	

PAPER SIZE: ISO Full Sheet B1 (1077.00 x 1000.00mm)

PLOT SCALE: 1:1

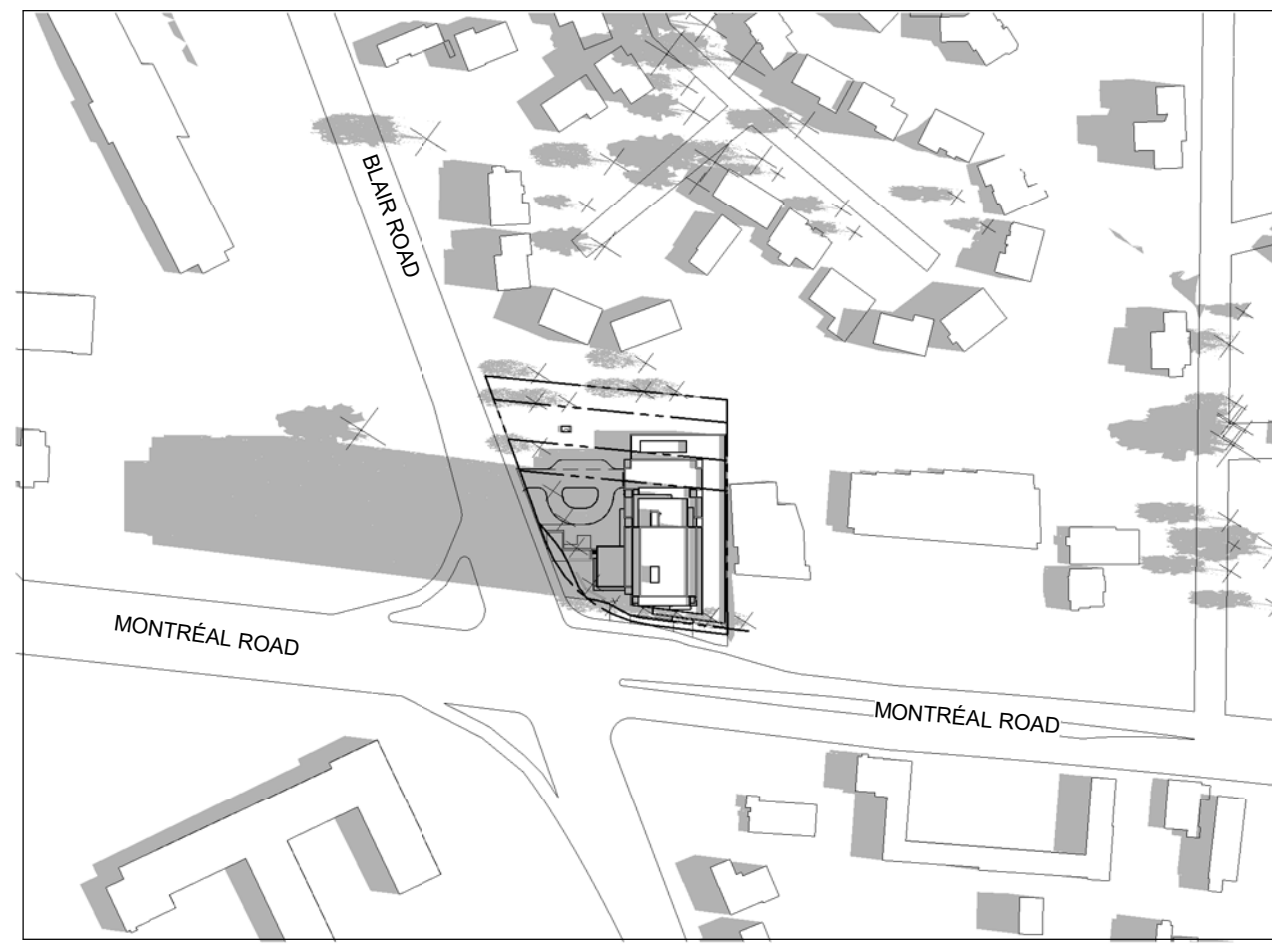
C:\Users\mswall\Documents\2037 - 1649 Montreal Road - RZ - rla\A-403.dwg

PLOT DATE: 2024-11-14 13:30 PM

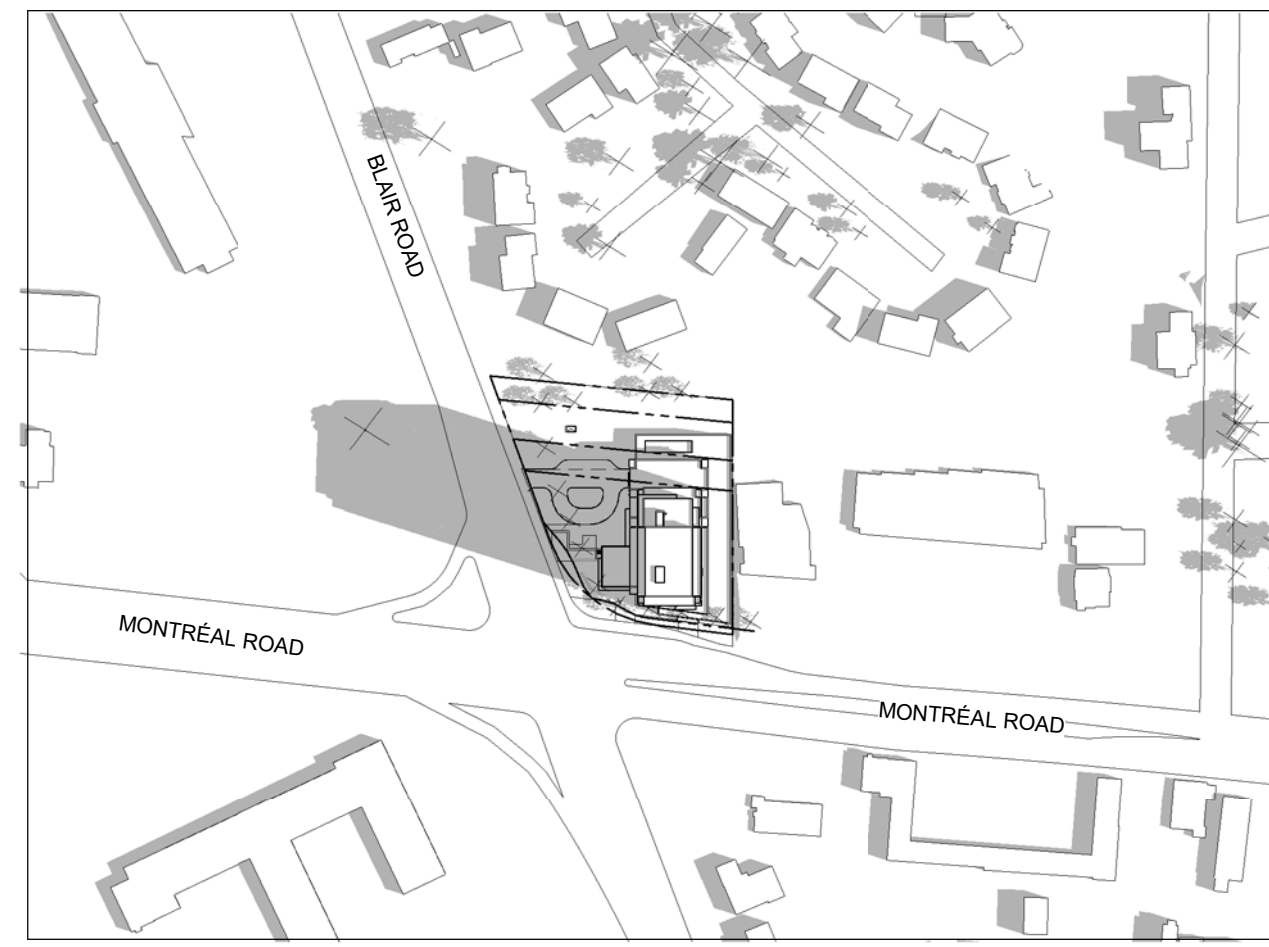
DDF-1-22-0132



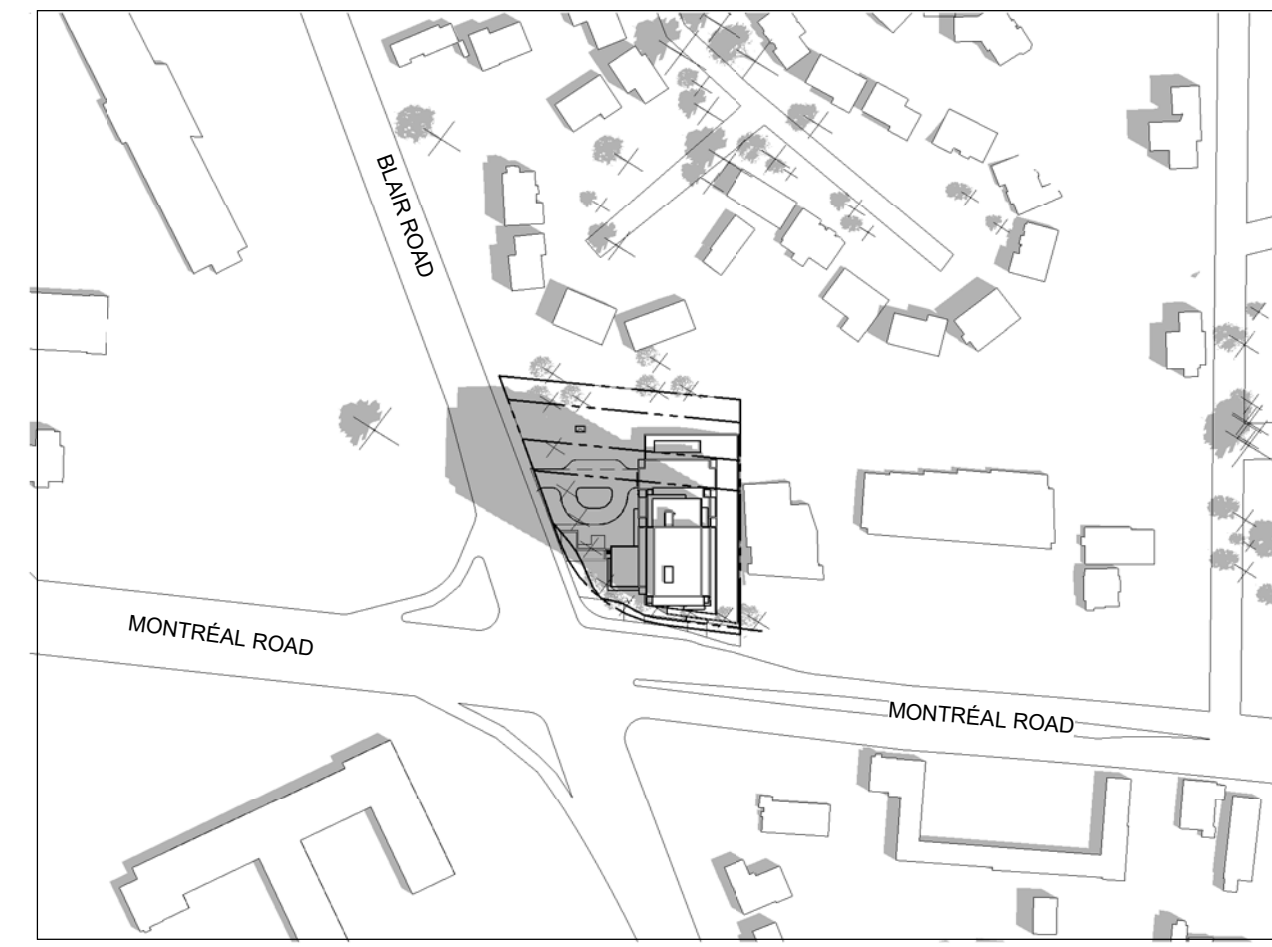
JUNE 21 (DST)



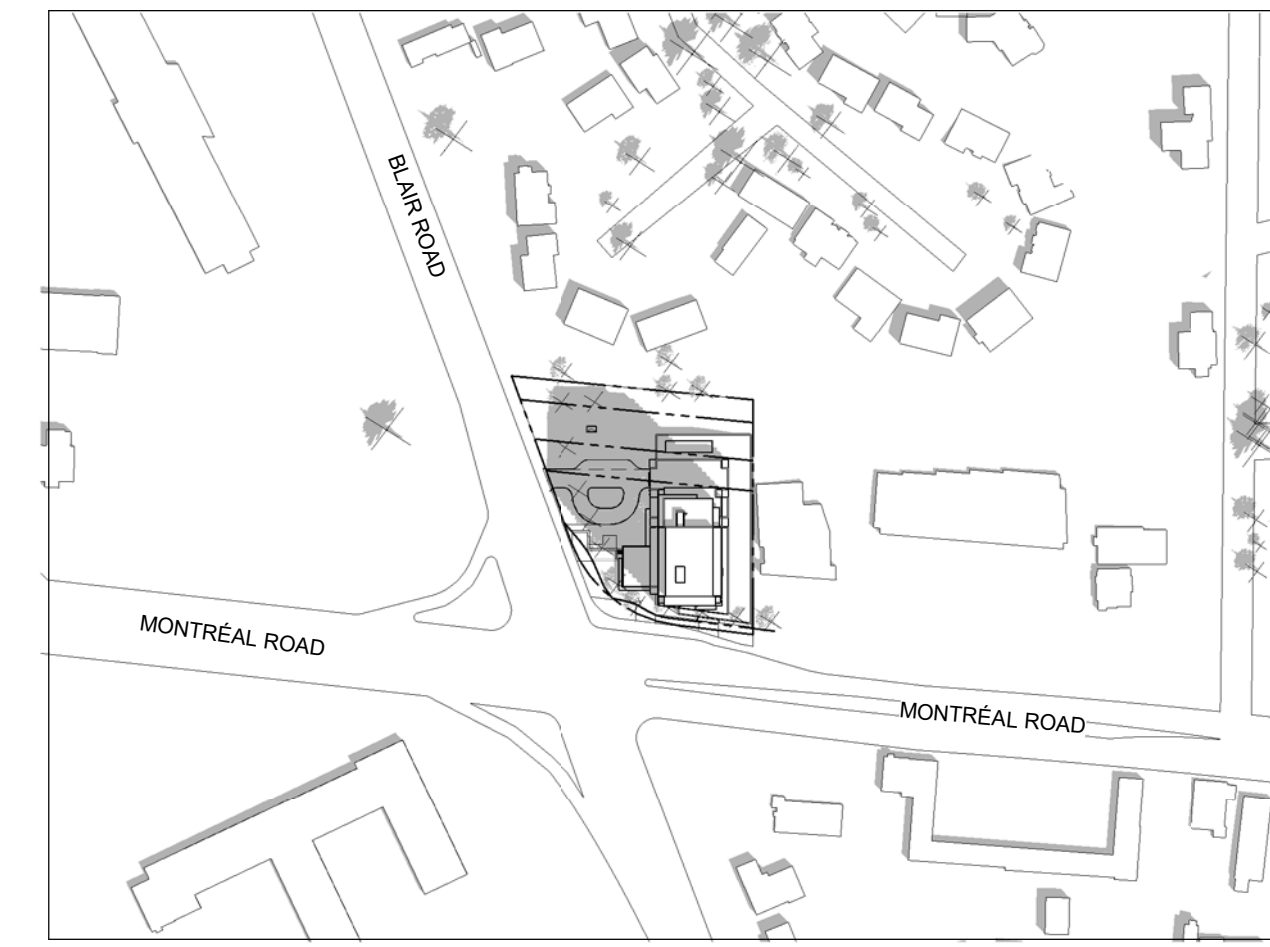
8:00 AM



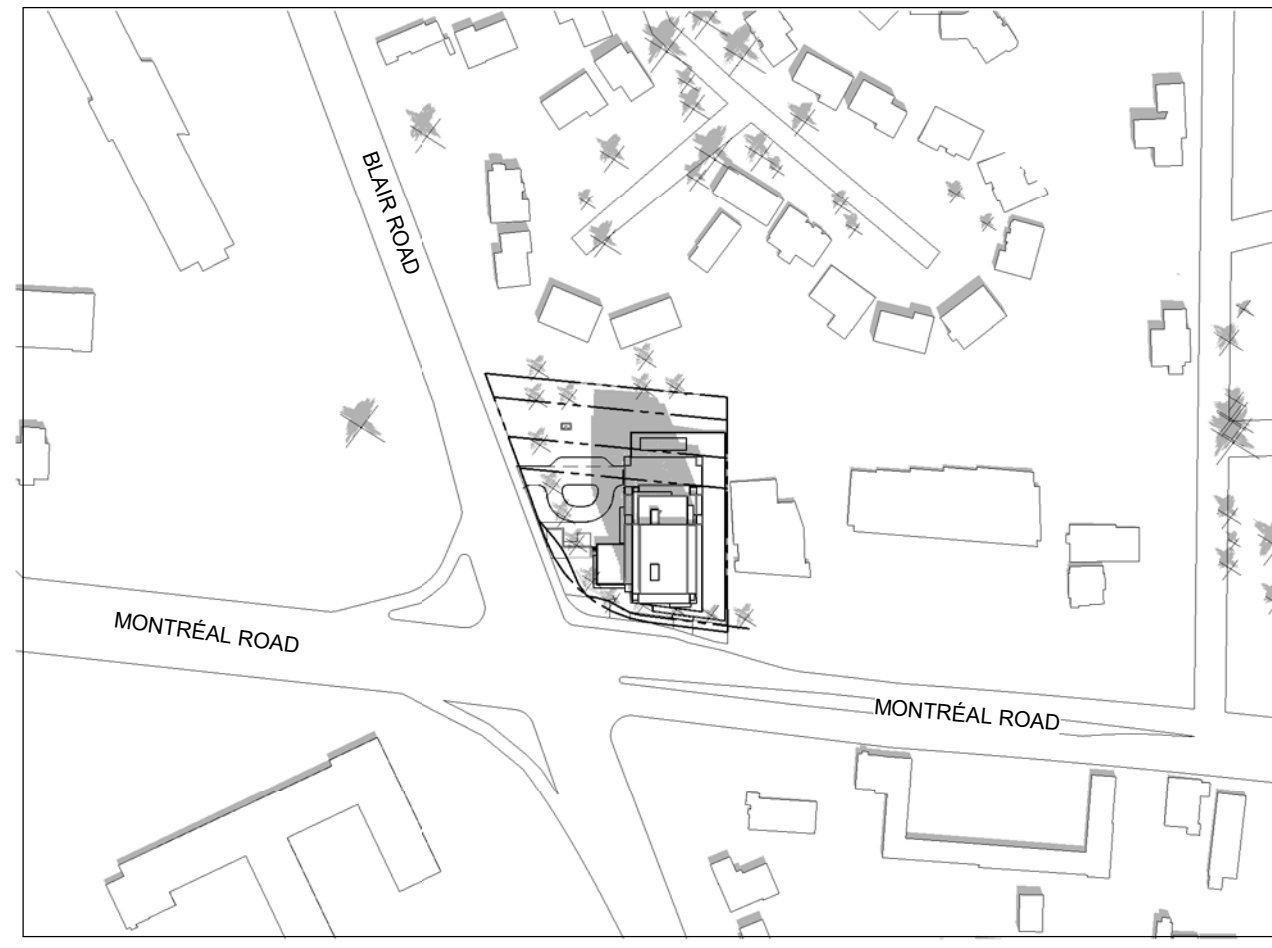
9:00 AM



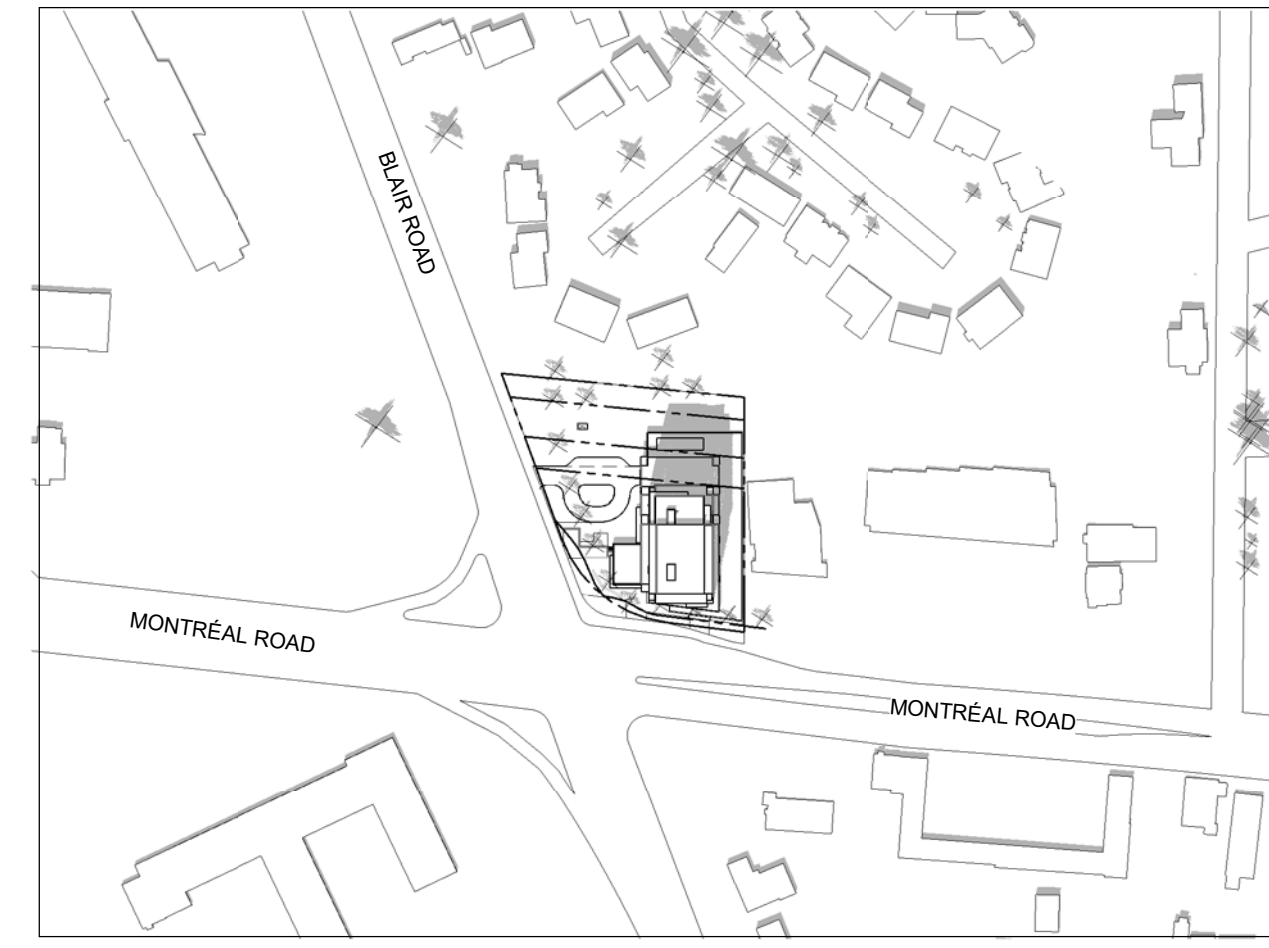
10:00 AM



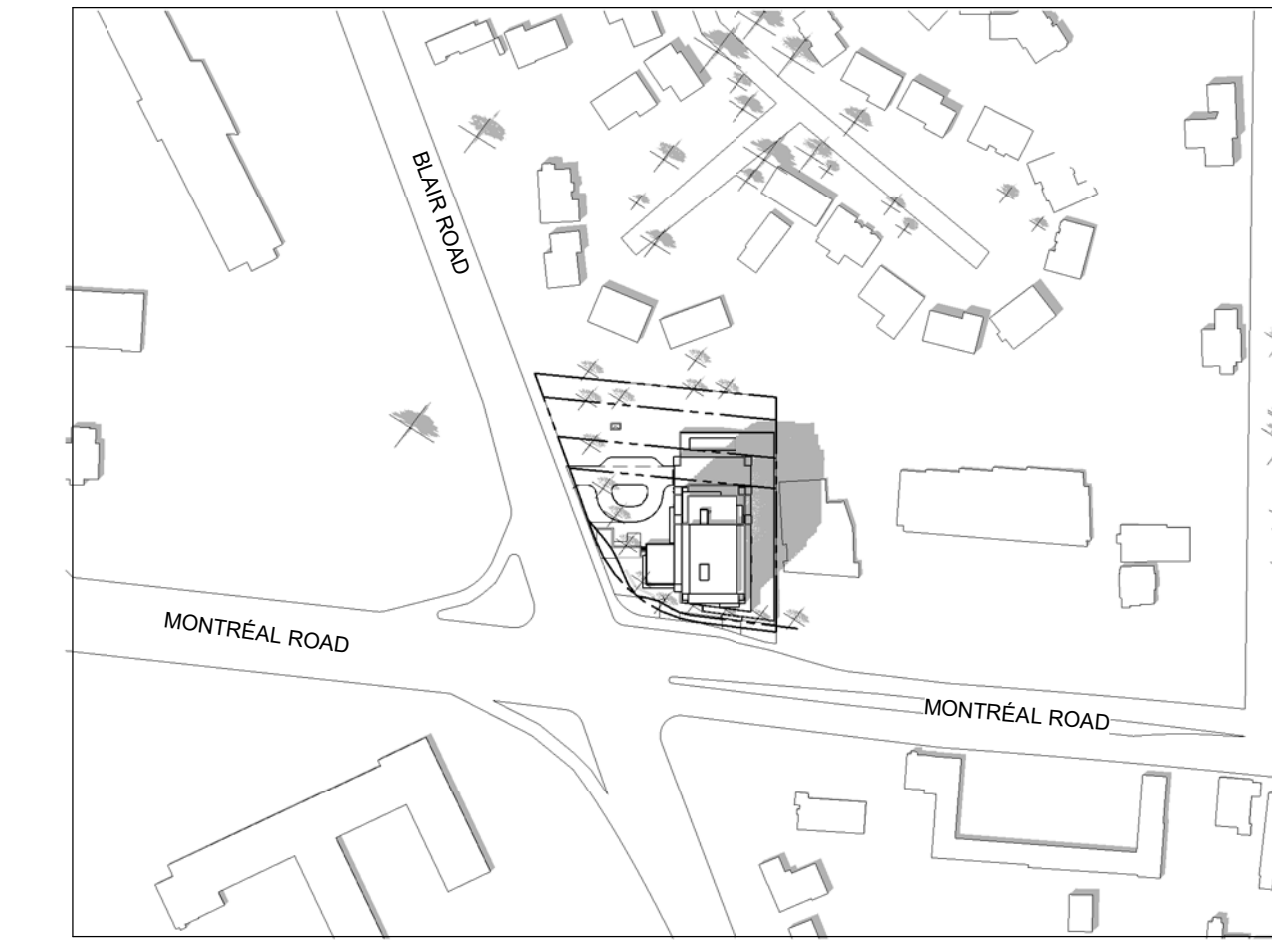
11:00 AM



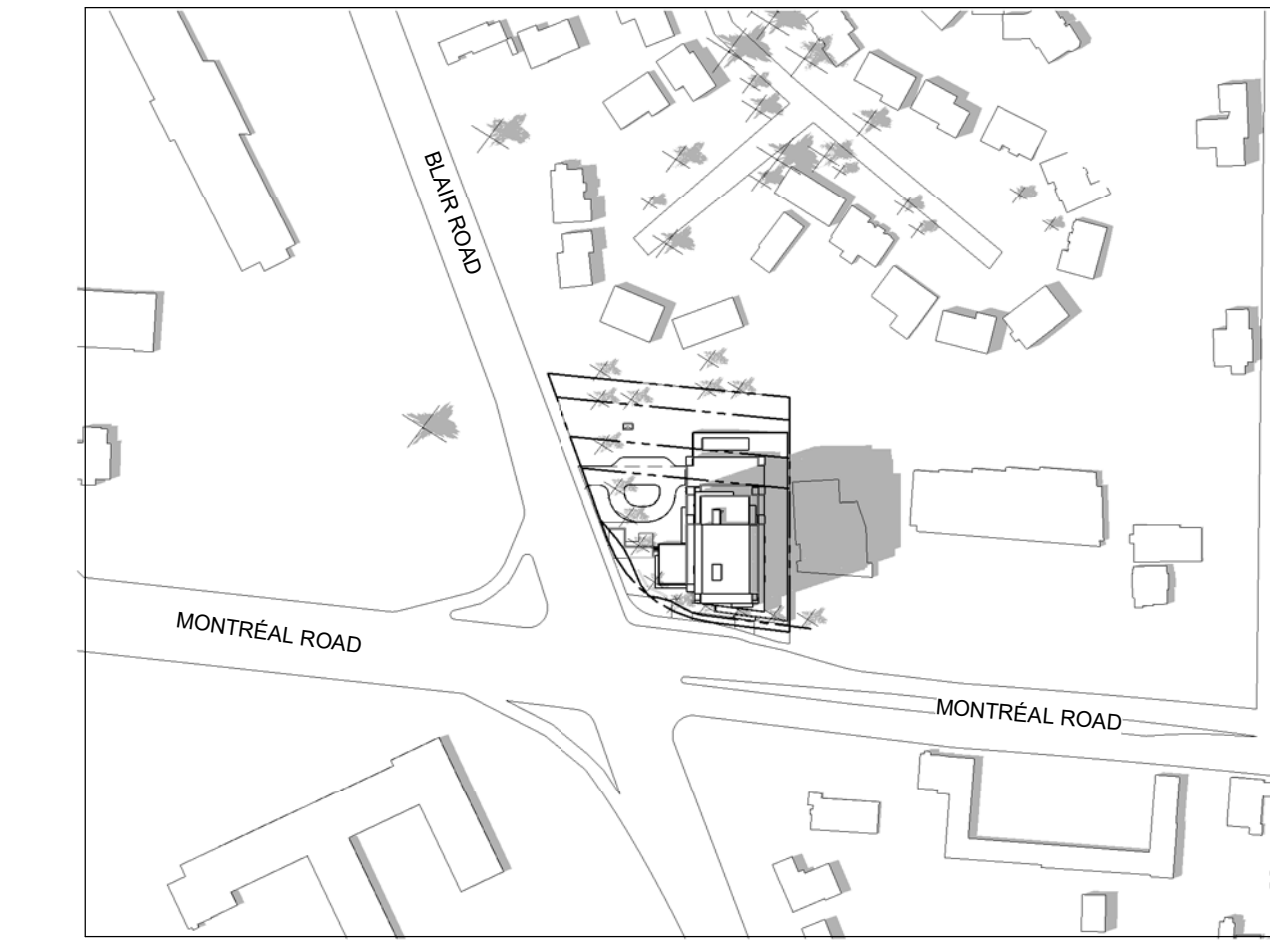
12:00 PM



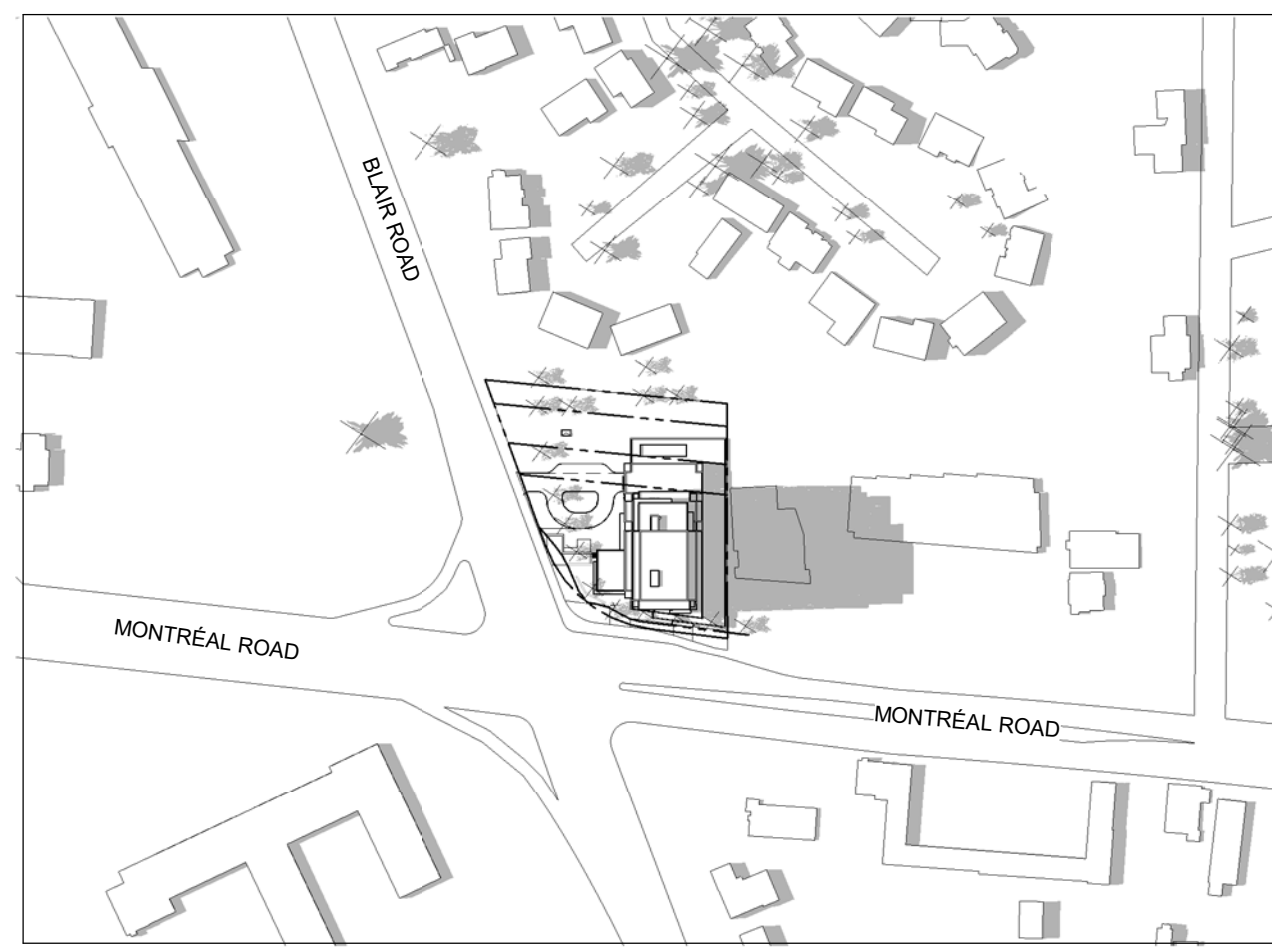
1:00 PM



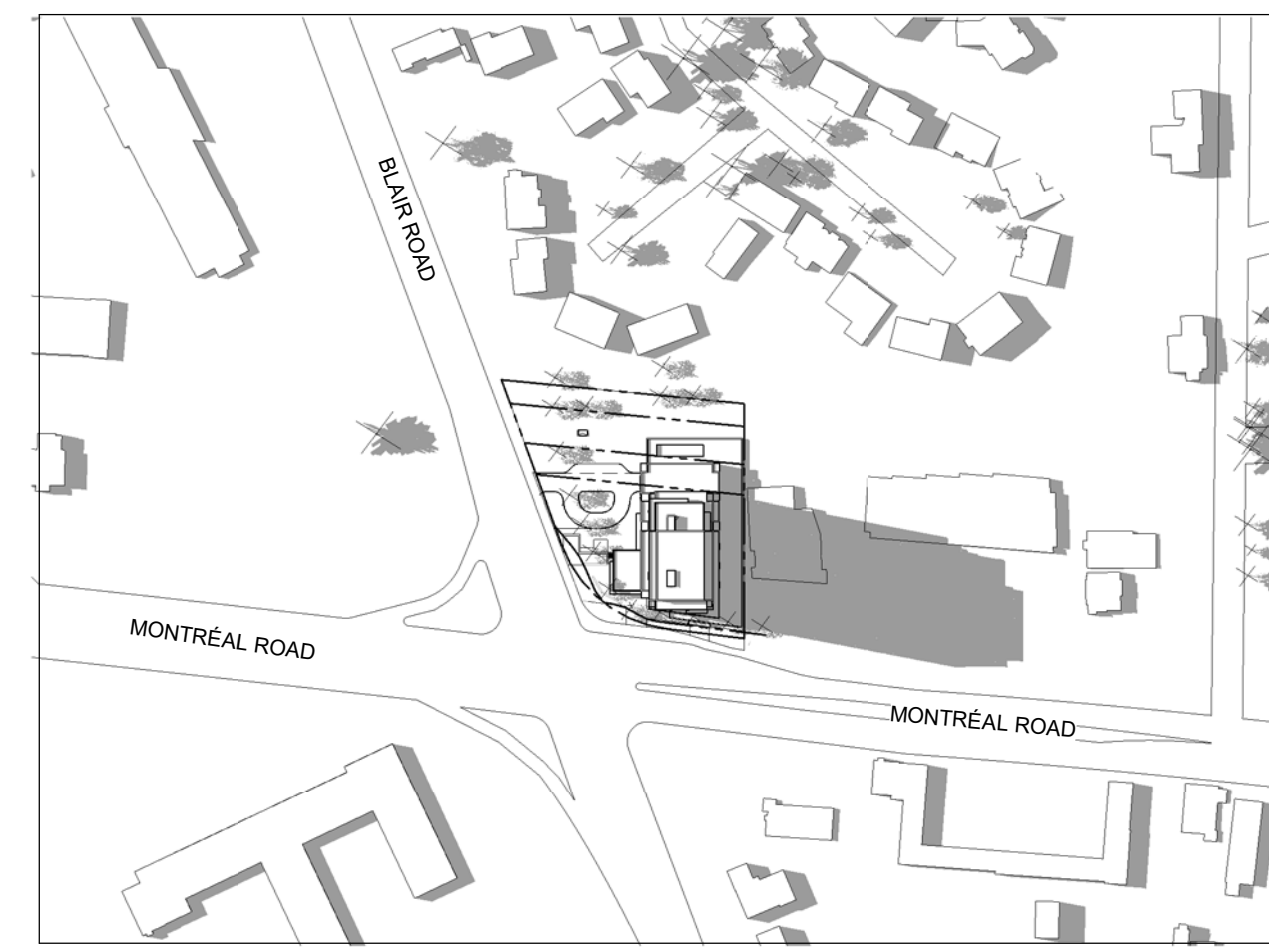
2:00 PM



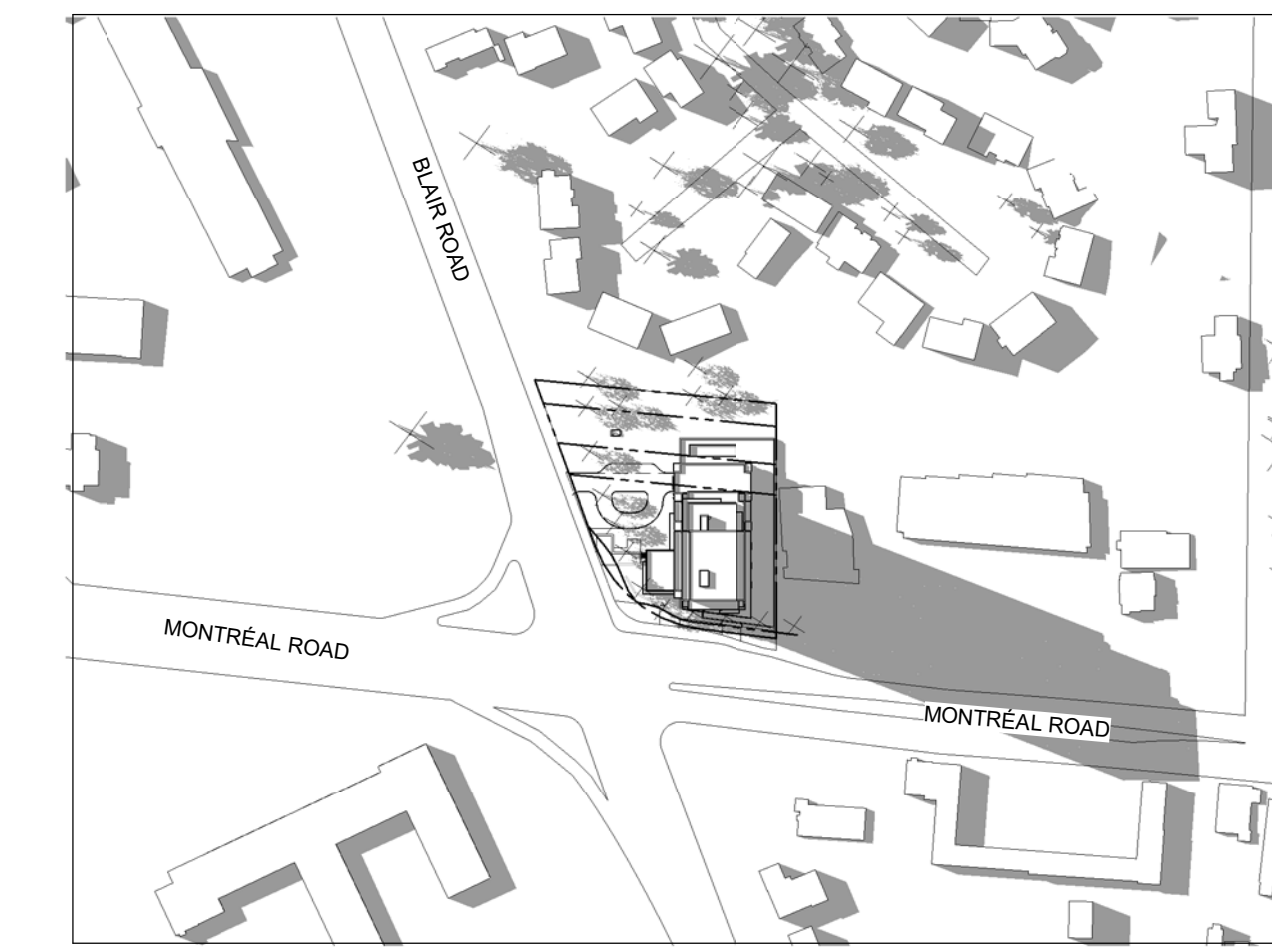
3:00 PM



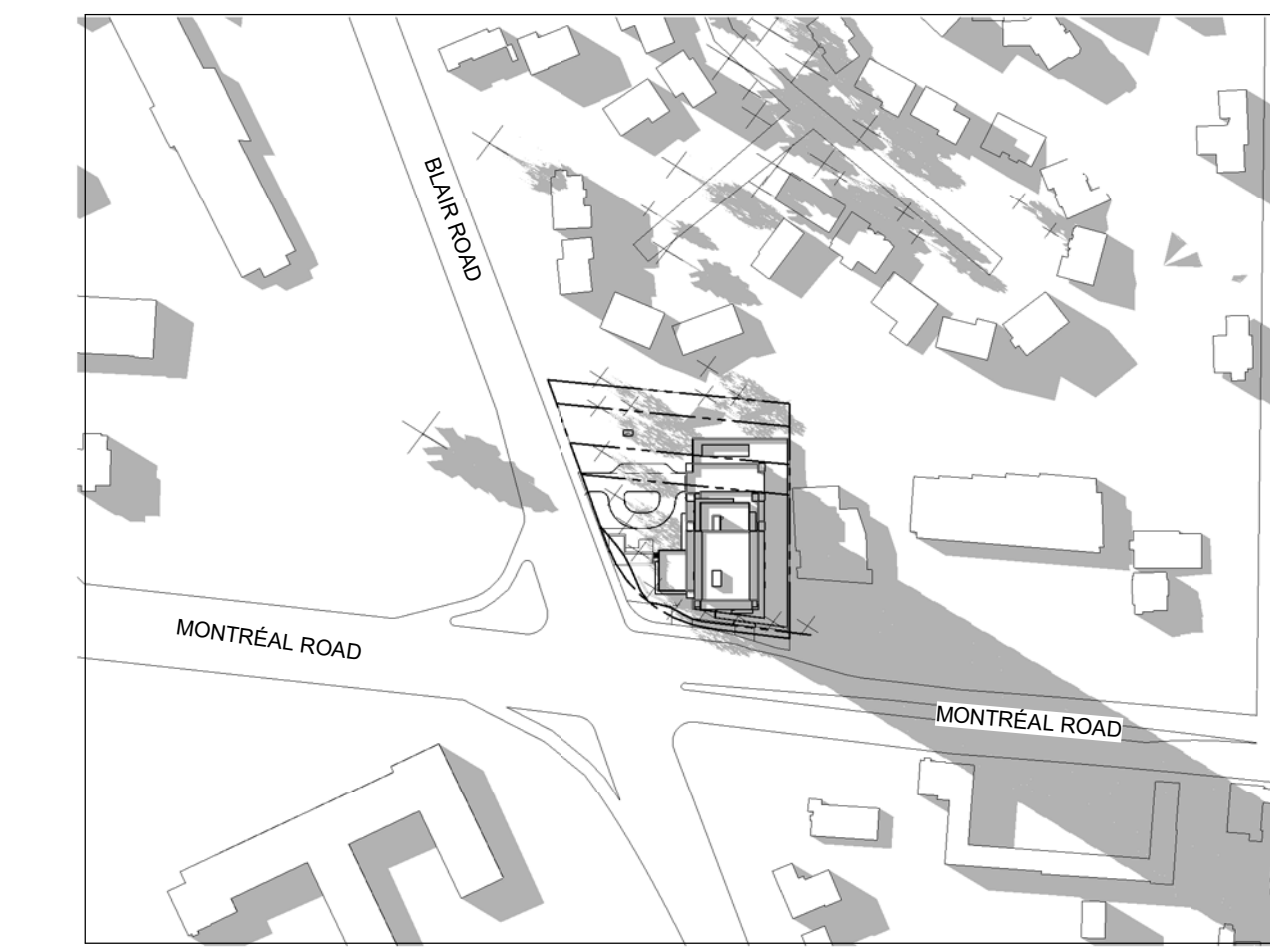
4:00 PM



5:00 PM



6:00 PM



7:00 PM





8:00 PM

IT IS THE RESPONSIBILITY OF THE APPROPRIATE CONTRACTOR TO CHECK AND VERIFY ALL DIMENSIONS ON SITE AND TO REPORT ALL ERRORS AND/OR OMISSIONS TO THE ARCHITECT.  
ALL CONTRACTORS MUST COMPLY WITH ALL PERTINENT CODES AND BY-LAWS.  
THIS DRAWING MAY NOT BE USED FOR CONSTRUCTION UNTIL SIGNED BY THE ARCHITECT.  
DO NOT SCALE DRAWINGS.  
COPYRIGHT RESERVED.

No.	DESCRIPTION	DDMMYY
7	ISSUED FOR ROUND 1 SPC COMMENTS	Jan. 13, 23
6	ISSUED FOR SPC APPLICATION	Aug. 31, 22
5	ISSUED TO CONSULTANT	Aug. 22, 22
4	ISSUED FOR CONSULTANT REVIEW	Aug. 08, 22
3	ISSUED FOR REVIEW	July 27, 22
2	ISSUED FOR UDRP	Sep. 10, 21
1	ISSUED FOR ZONING AMENDMENT APP.	May 10, 21

REVISIONS:

ARCHITECT SEAL:  NORTH ARROW:  TRUE NORTH

CLIENT: 

ARCHITECT:   
56 Beech Street, Ottawa, Ontario K1S 3J6  
t.613.724.9932 f.613.724.1209 www.rodericklacey.ca

PROJECT TITLE:  
**1649 MONTREAL ROAD**

OTTAWA, ONTARIO

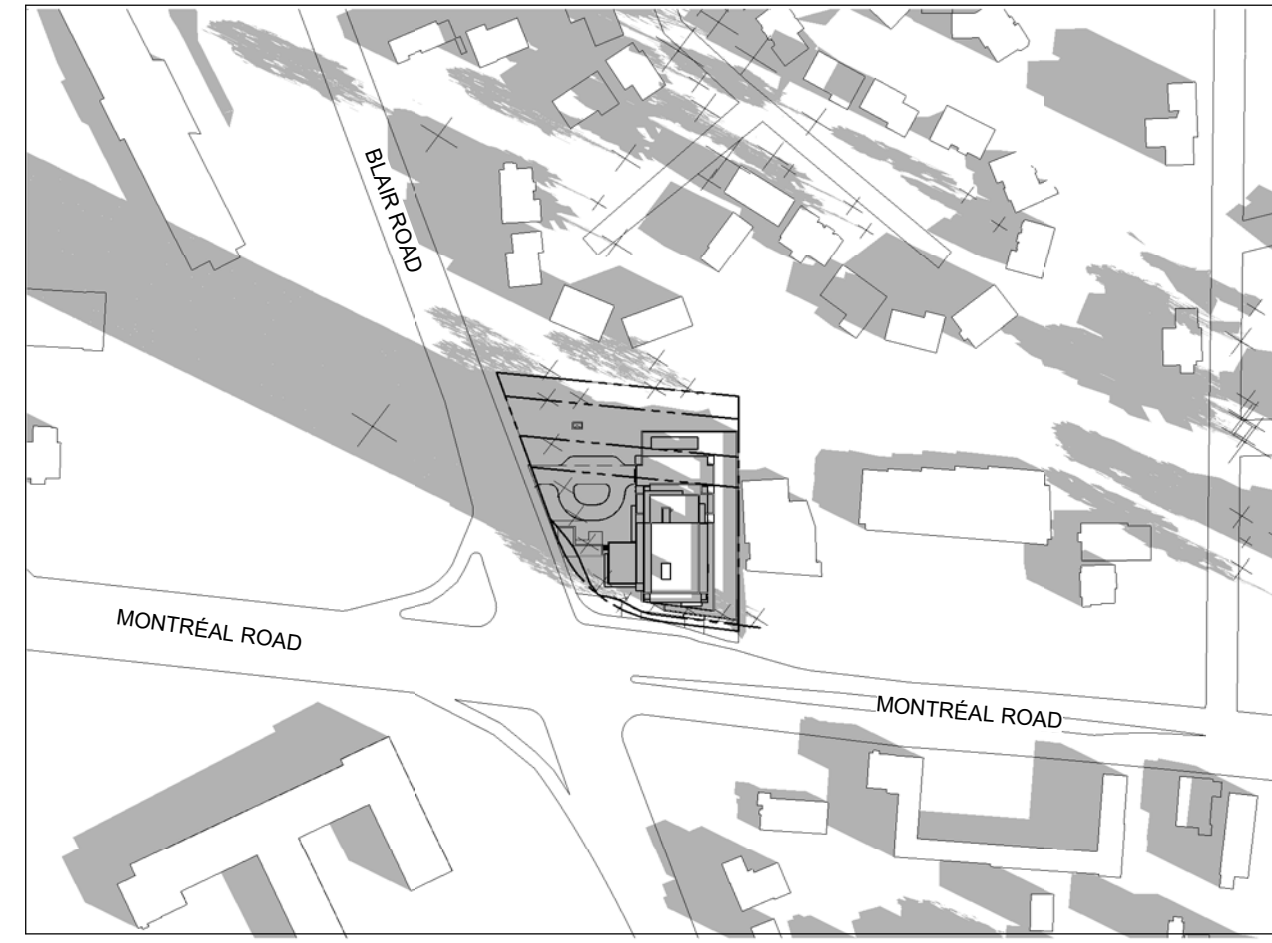
SHEET TITLE:  
**SUN STUDY - JUNE**

DRAWN: AM	CHECKED: RIB
SCALE: 1 : 2500	SHEET No: <b>A-501</b>
PROJECT No: 2037	

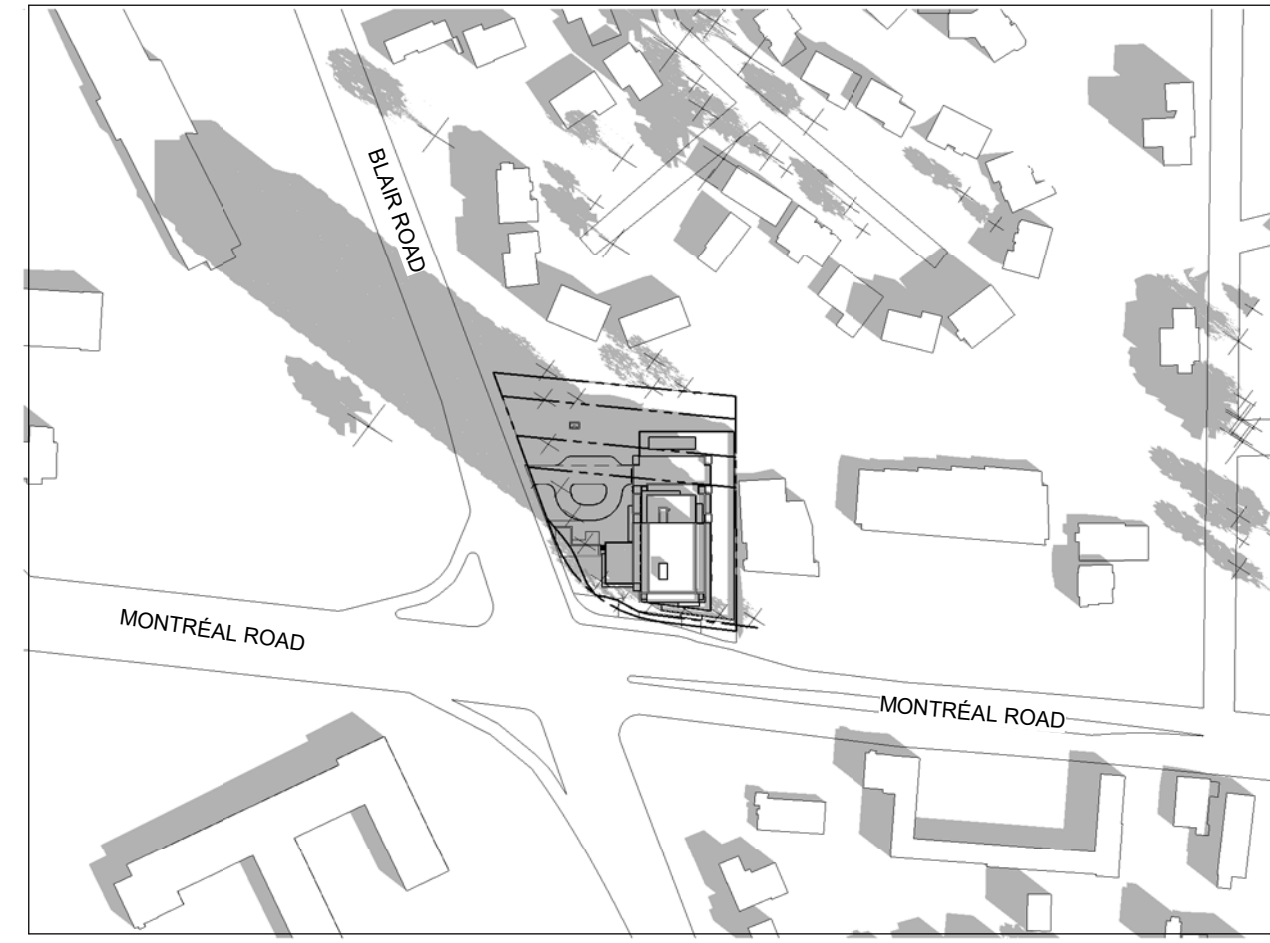
PAPER SIZE: ISO Full Sheet B1 (1077.00 x 1050.00mm) | PLOT SCALE: 1:1 | C:\Users\msal\Documents\2037 - 1649 Montreal Road - RZ - rla\2022\20220621.rvt | PLOT DATE: 2024-01-14 15:52 PM | D01-1-22-0132 | PLAN # 18876



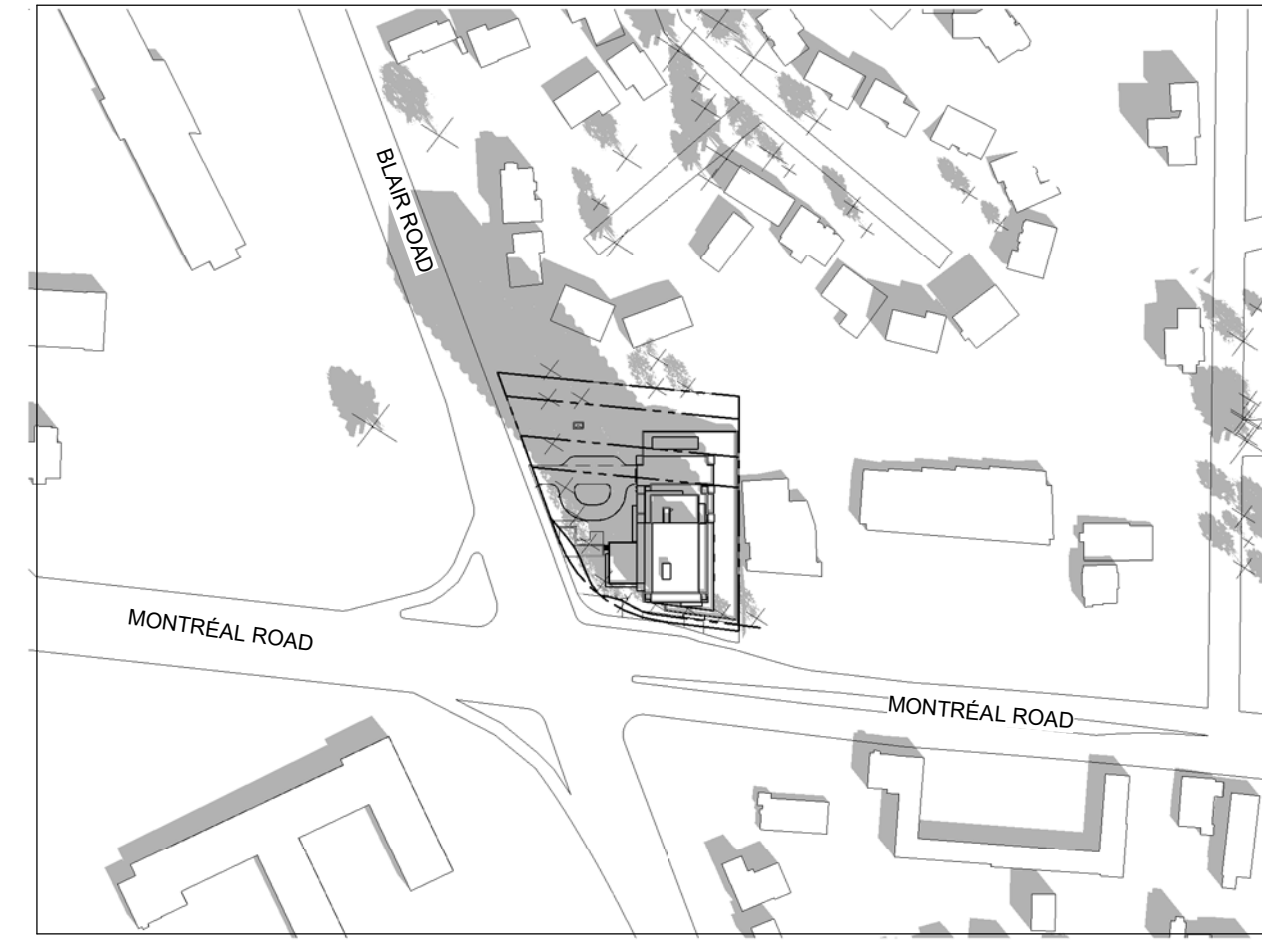
SEPTEMBER 21 (DST)



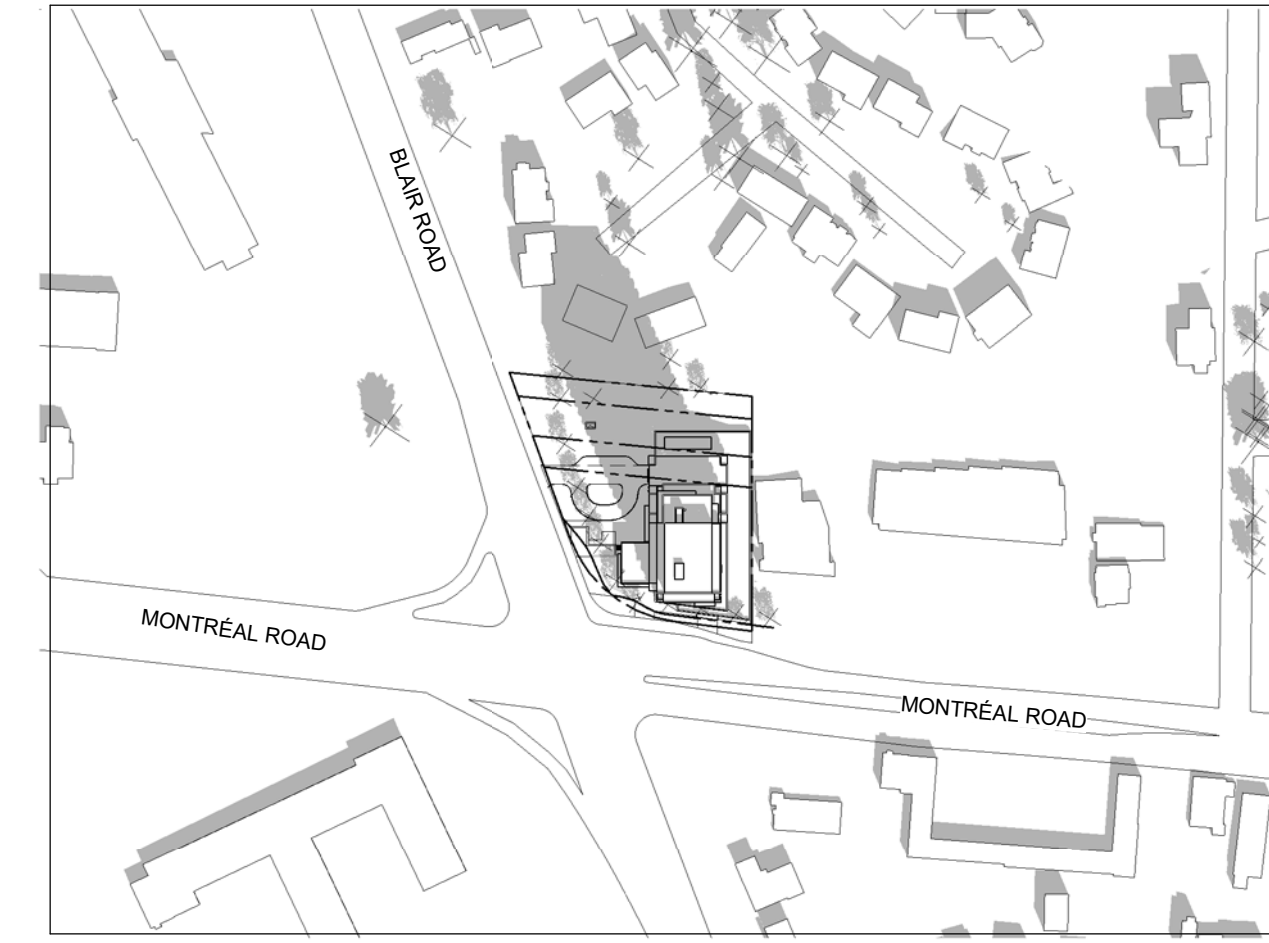
8:00 AM



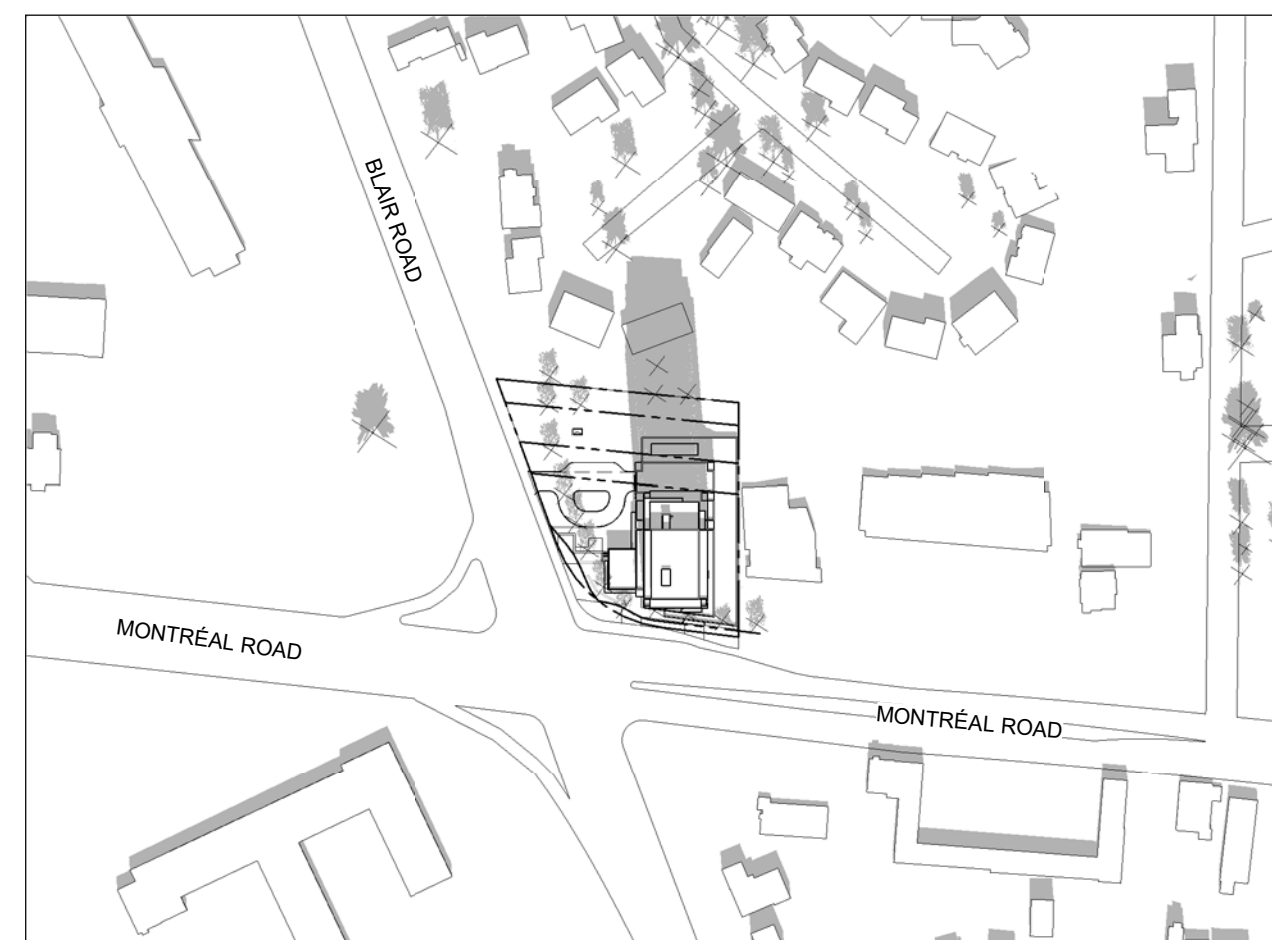
9:00 AM



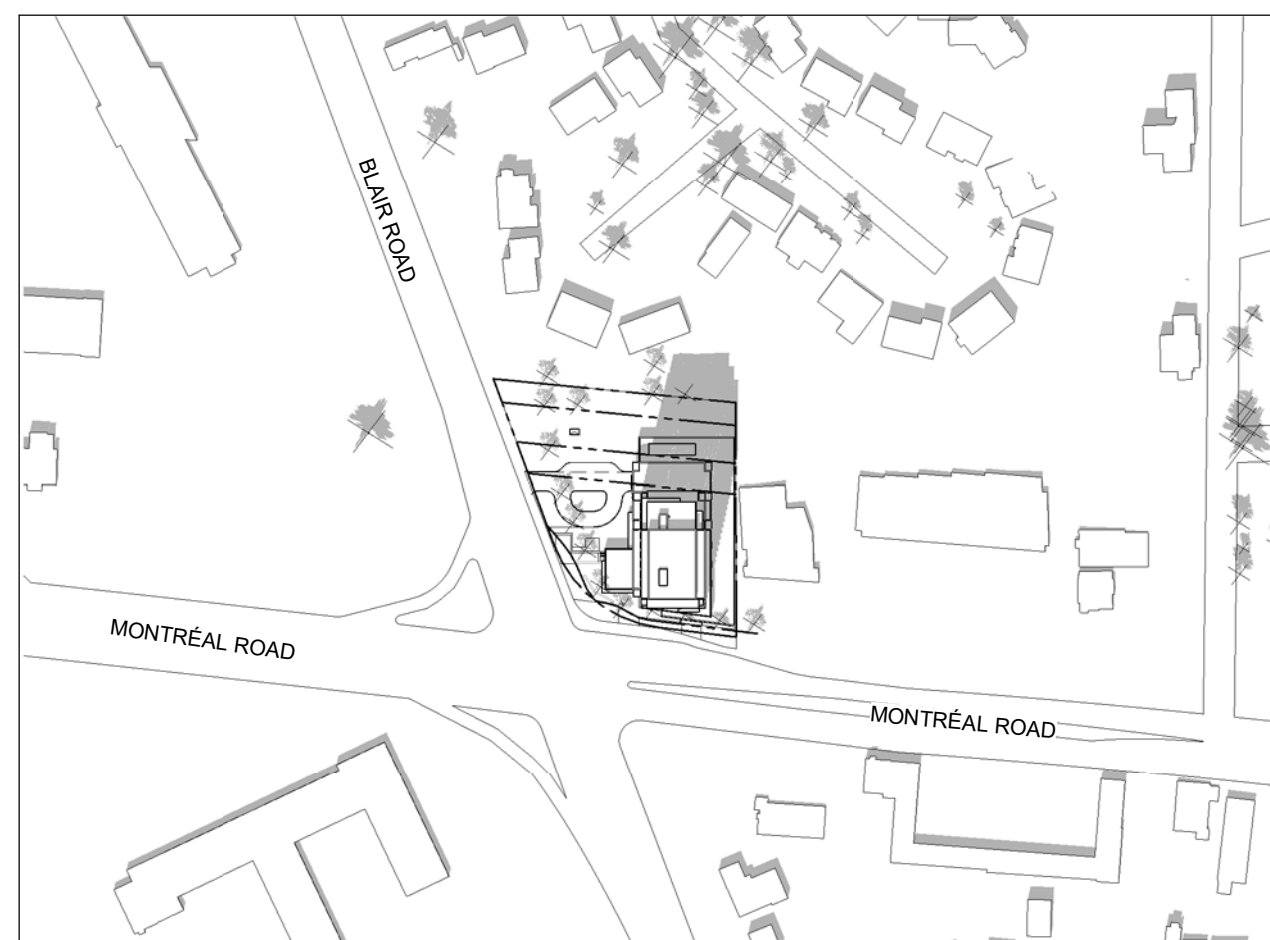
10:00 AM



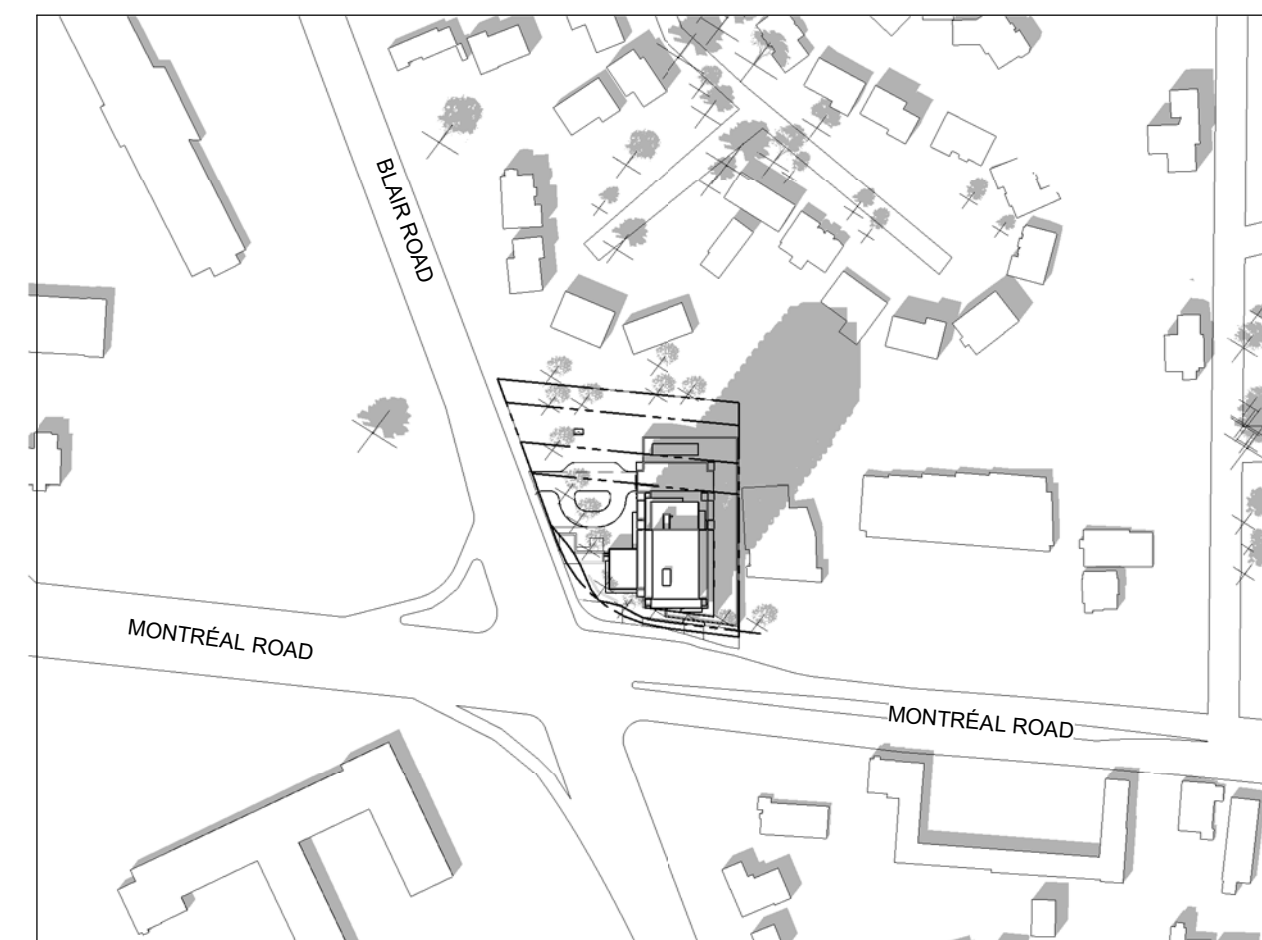
11:00 AM



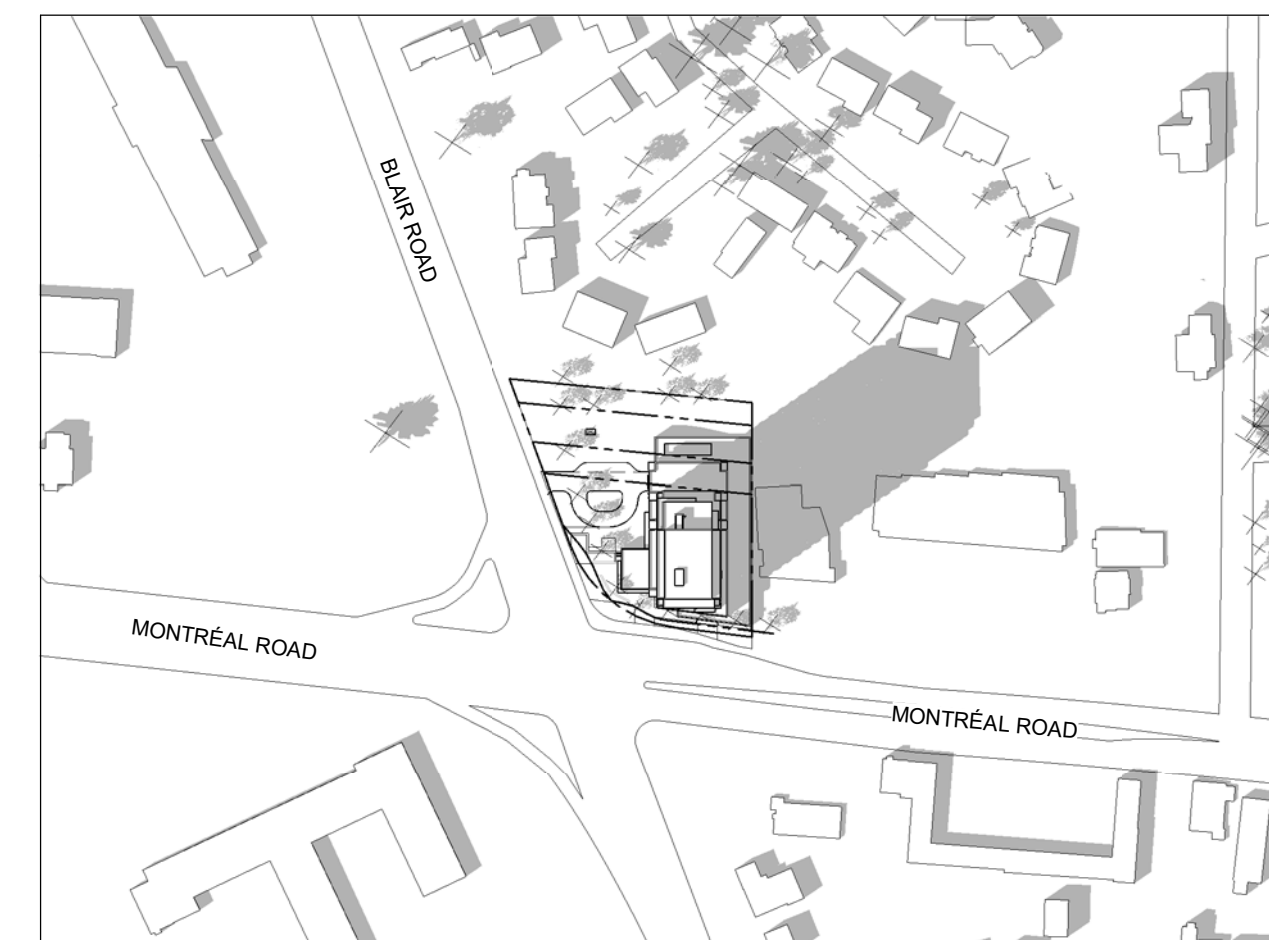
12:00 PM



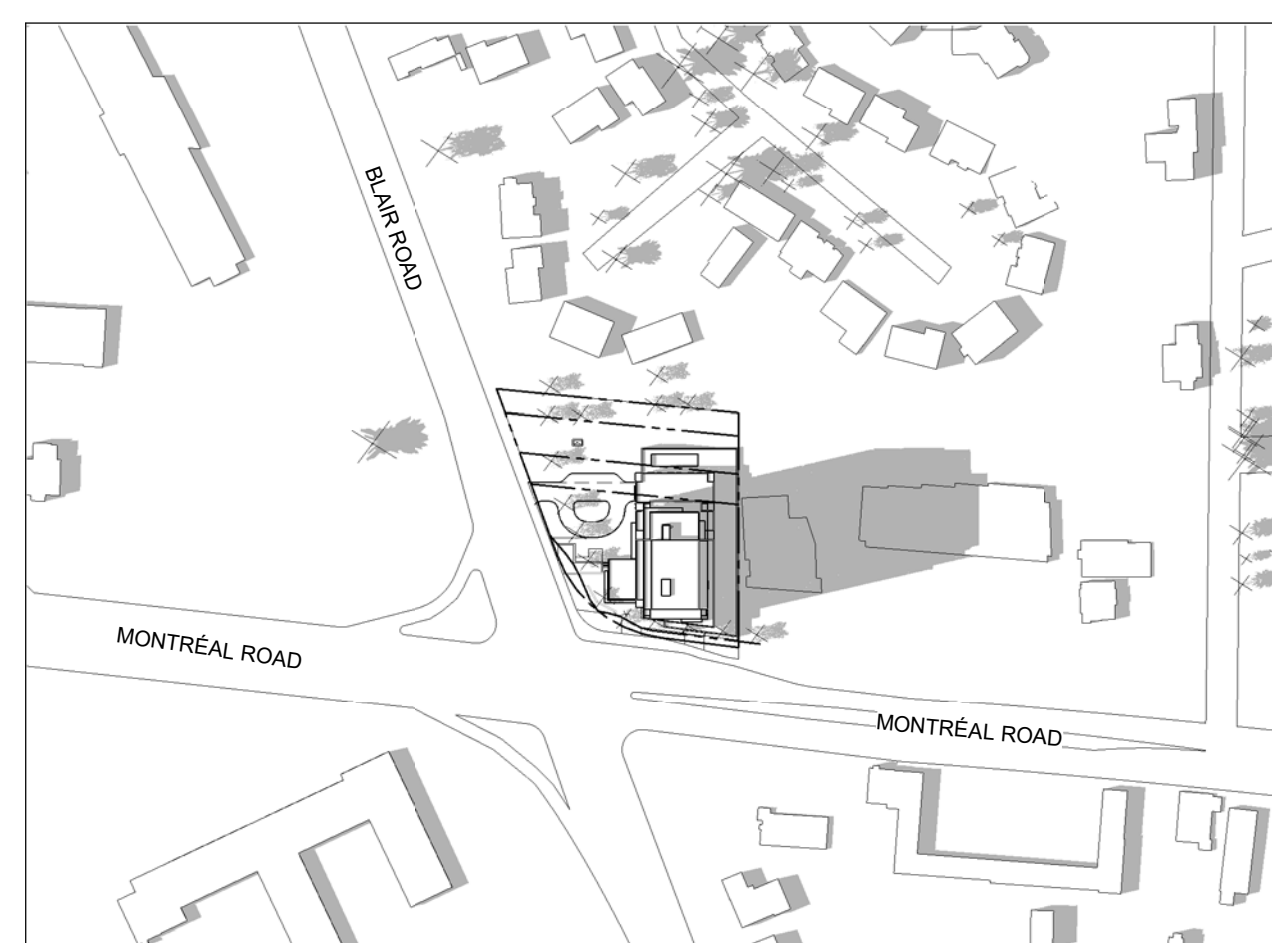
1:00 PM



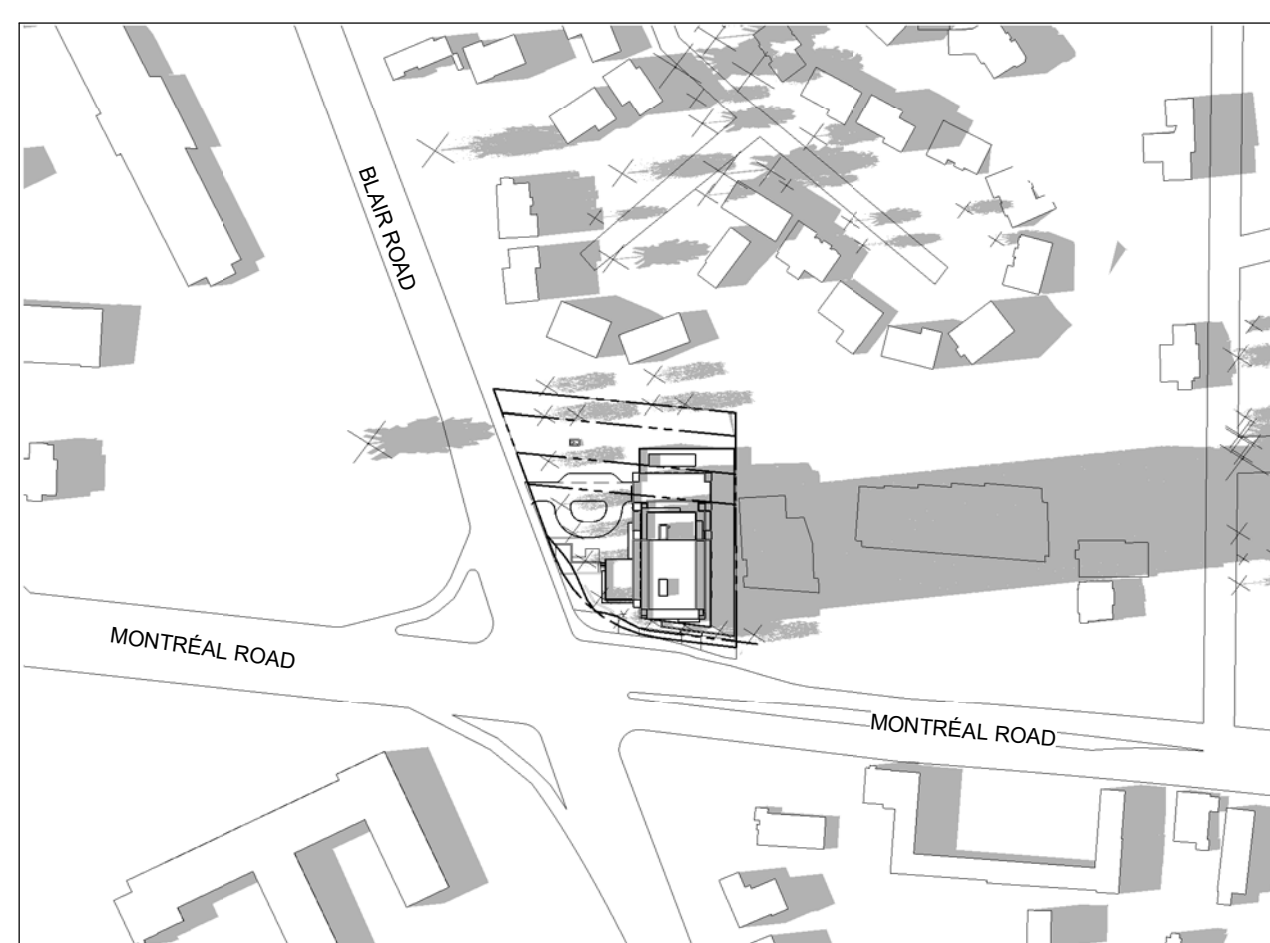
2:00 PM



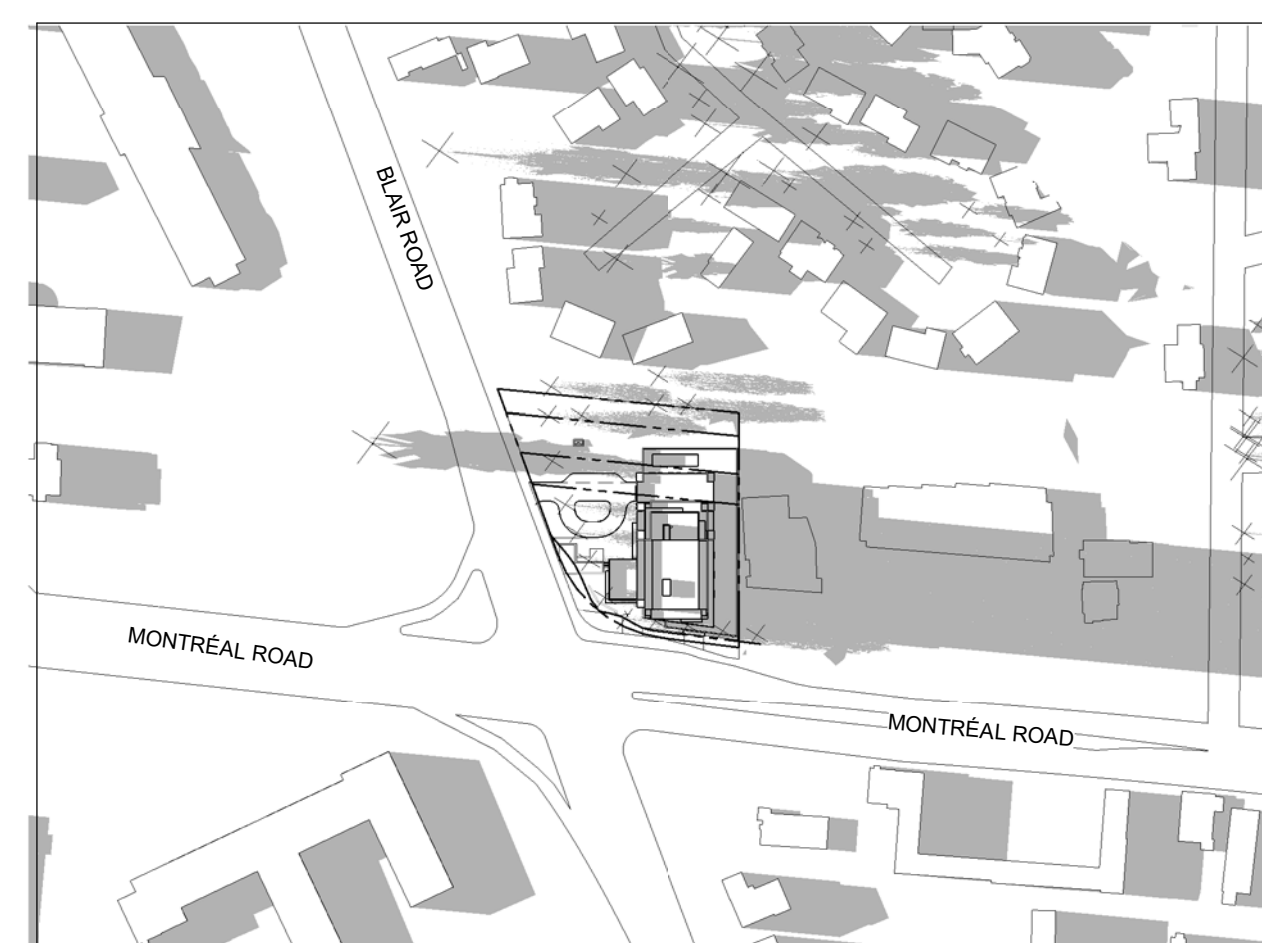
3:00 PM



4:00 PM




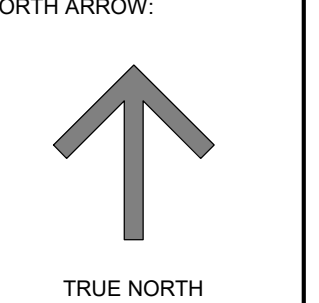
5:00 PM



6:00 PM

IT IS THE RESPONSIBILITY OF THE APPROPRIATE CONTRACTOR TO CHECK AND VERIFY ALL DIMENSIONS ON SITE AND TO REPORT ALL ERRORS AND/OR OMISSIONS TO THE ARCHITECT.  
ALL CONTRACTORS MUST COMPLY WITH ALL PERTINENT CODES AND BY-LAWS.  
THIS DRAWING MAY NOT BE USED FOR CONSTRUCTION UNTIL SIGNED BY THE ARCHITECT.  
DO NOT SCALE DRAWINGS.  
COPYRIGHT RESERVED.

No.	DESCRIPTION	DDMMYY
7	ISSUED FOR ROUND 1 SPC COMMENTS	Jan. 13, 23
6	ISSUED FOR SPC APPLICATION	Aug. 31, 22
5	ISSUED TO CONSULTANT	Aug. 22, 22
4	ISSUED FOR CONSULTANT REVIEW	Aug. 08, 22
3	ISSUED FOR REVIEW	July 27, 22
2	ISSUED FOR UDRP	Sep. 10, 21
1	ISSUED FOR ZONING AMENDMENT APP.	May 10, 21

ARCHITECT SEAL:  NORTH ARROW:  TRUE NORTH

CLIENT: 

ARCHITECT:   
56 Beech Street, Ottawa, Ontario K1S 3J6  
t.613.724.9932 f.613.724.1209 www.rodriklalley.ca

PROJECT TITLE:  
**1649 MONTREAL ROAD**

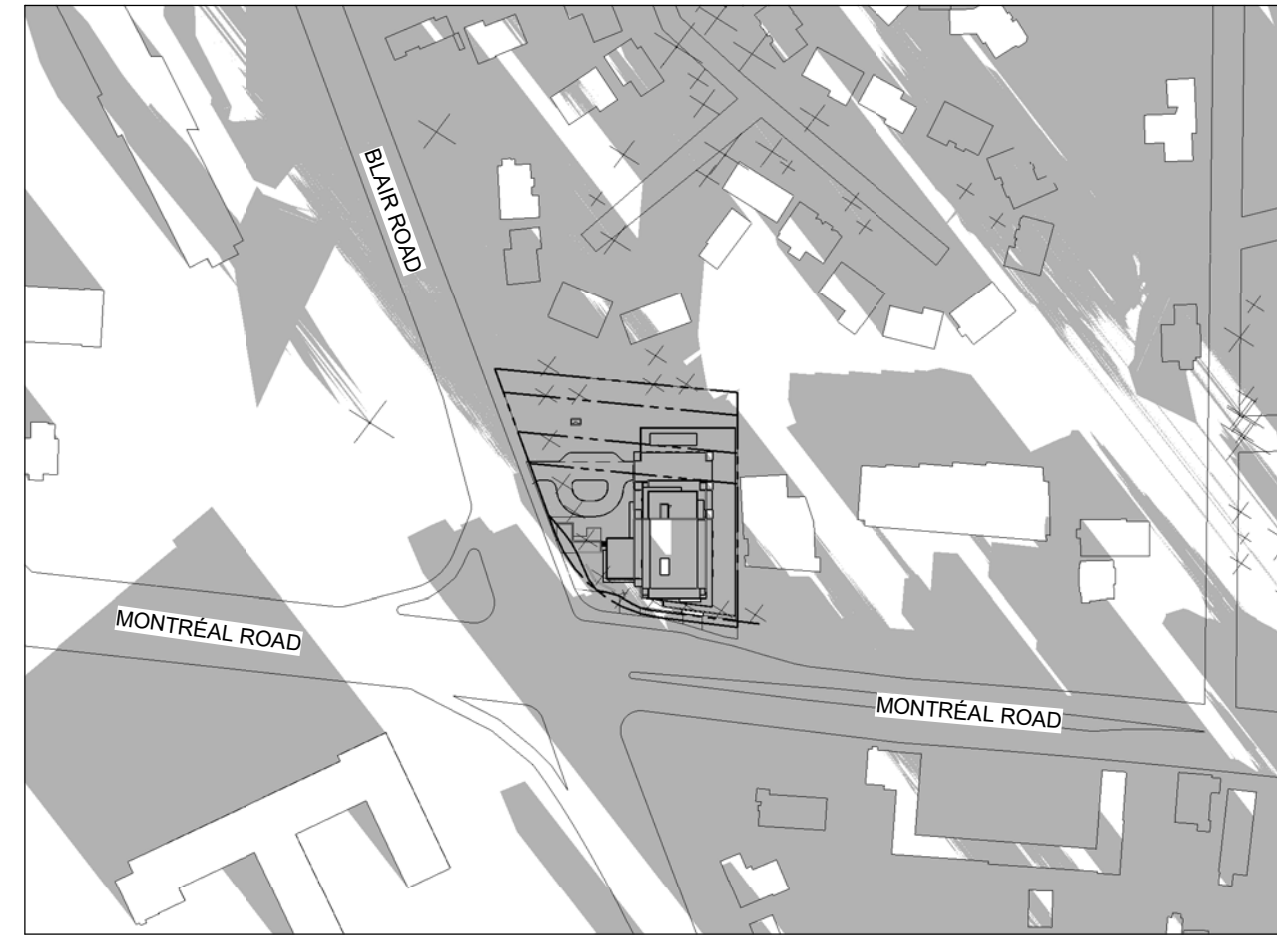
OTTAWA, ONTARIO

SHEET TITLE:  
**SUN STUDY - SEPTEMBER**

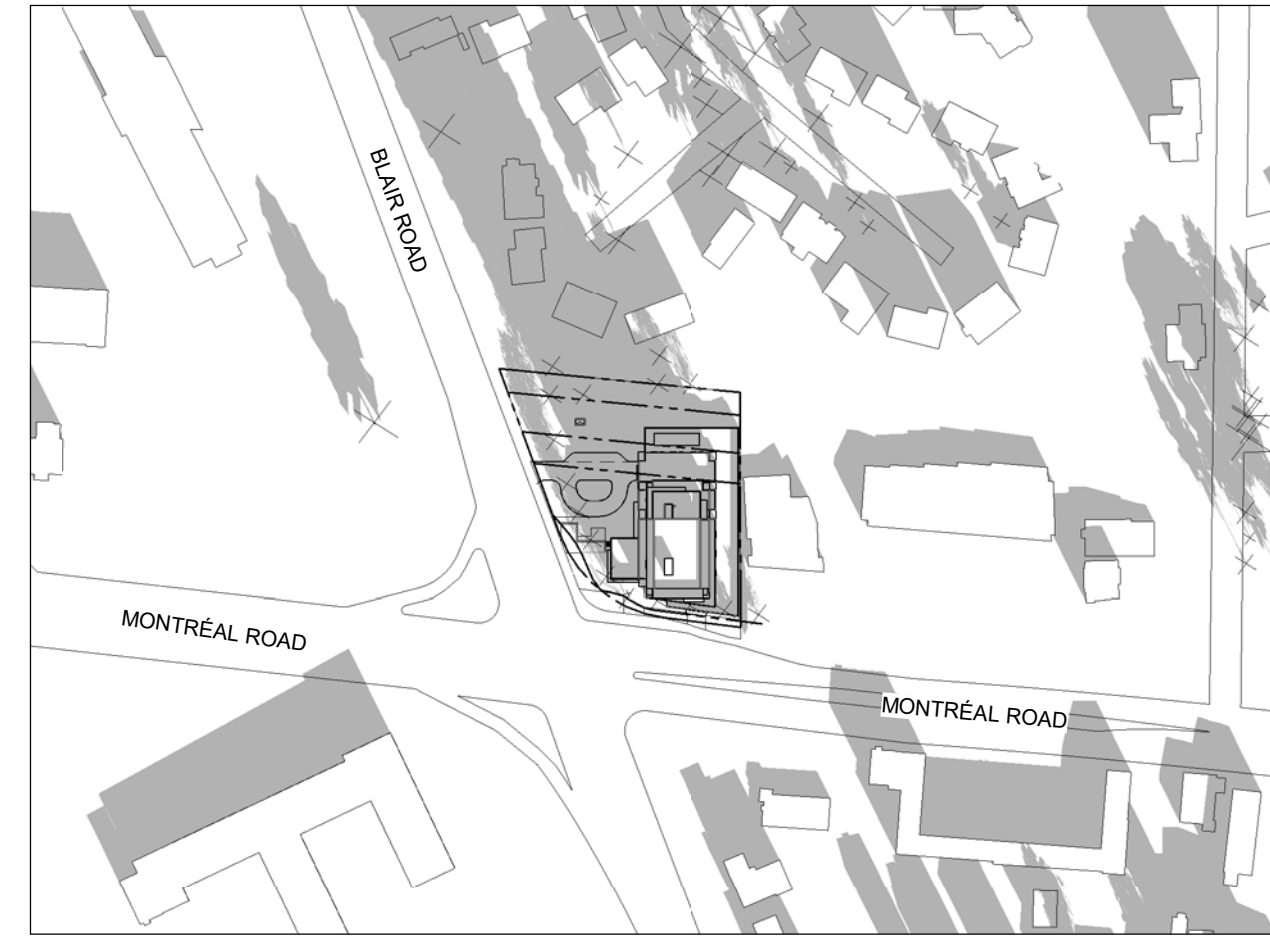
DRAWN: AM	CHECKED: RIB
SCALE: 1 : 2500	SHEET No: <b>A-502</b>
PROJECT No: 2037	



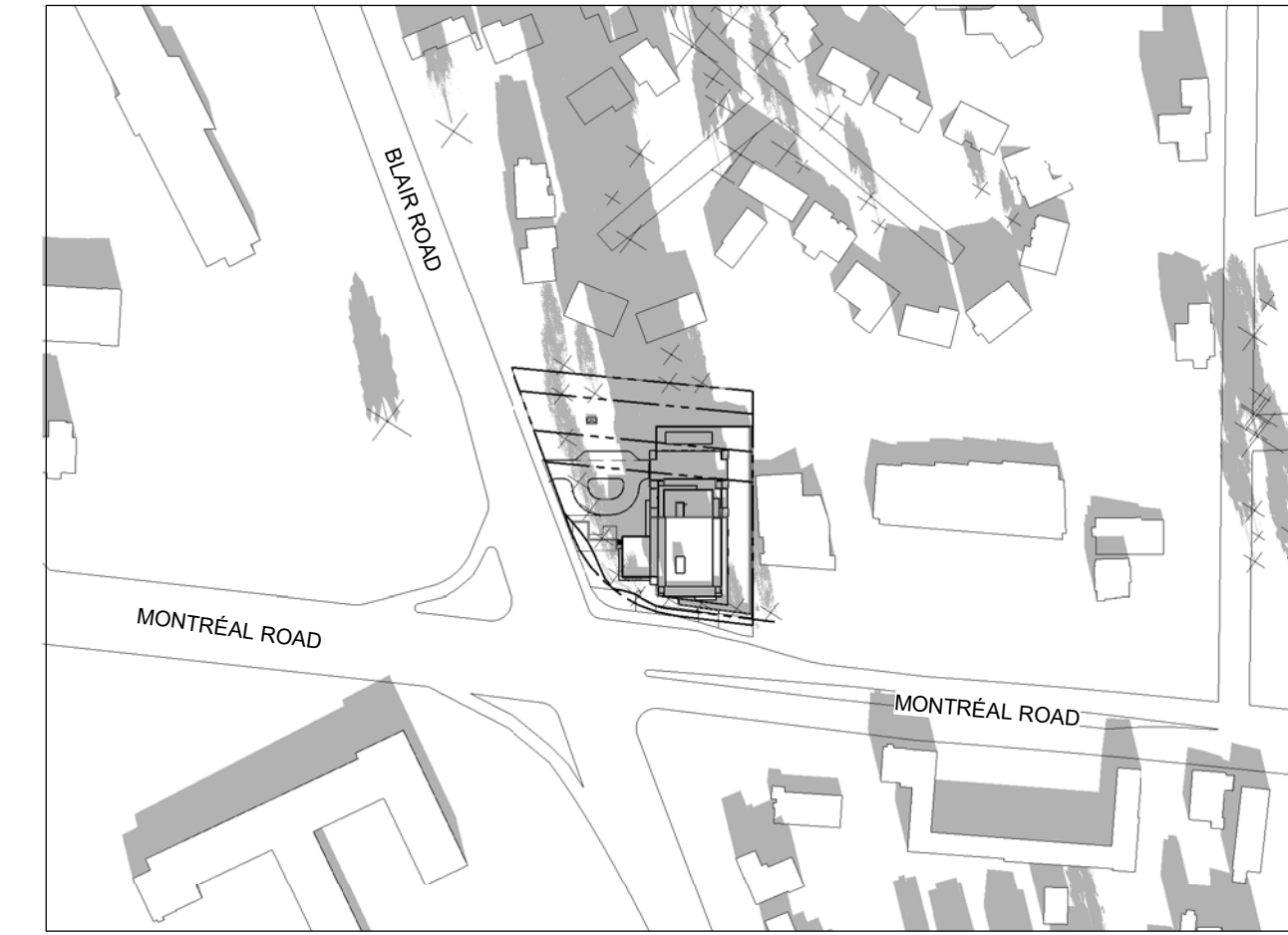
DECEMBER 21



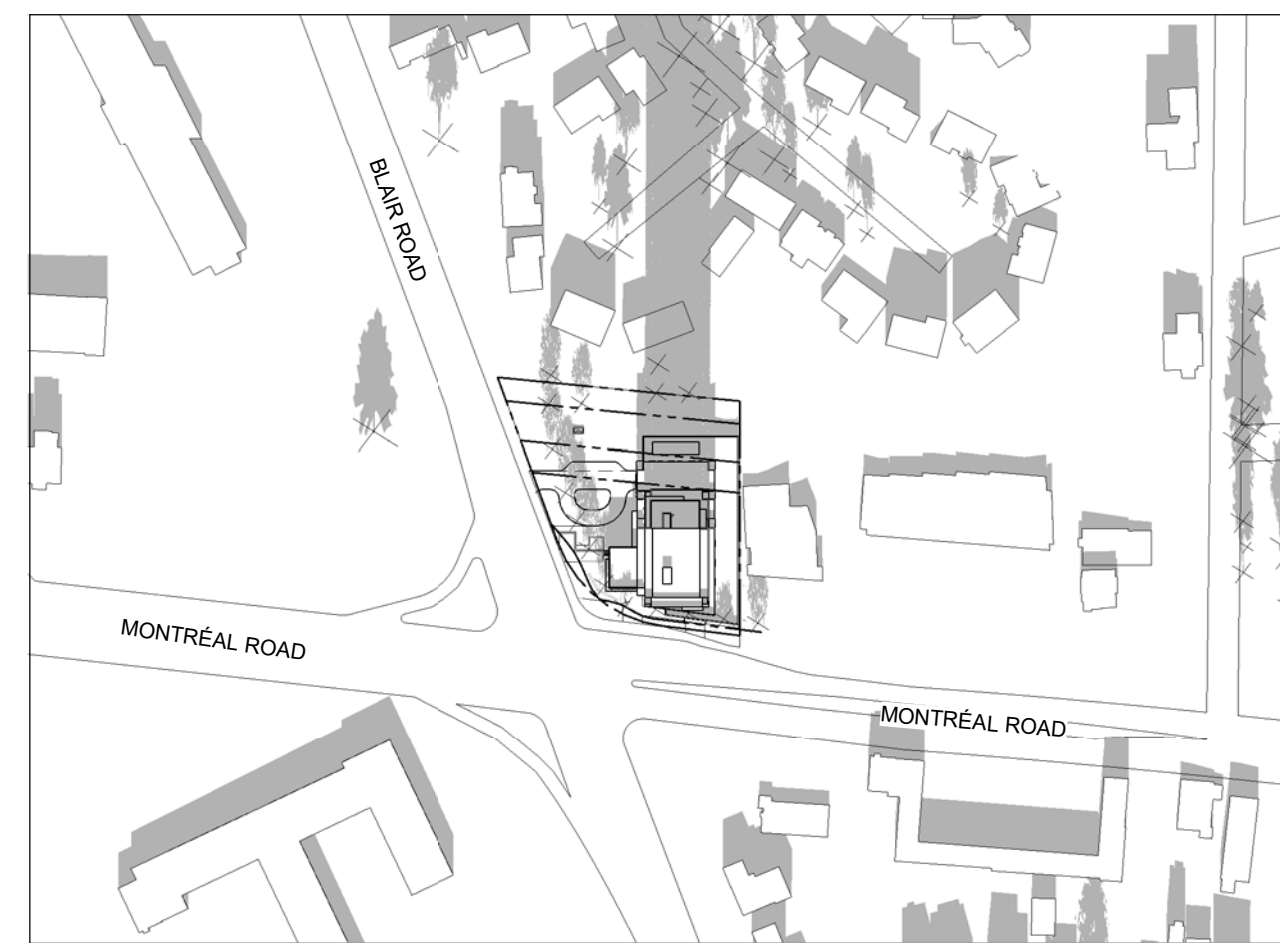
9:00 AM



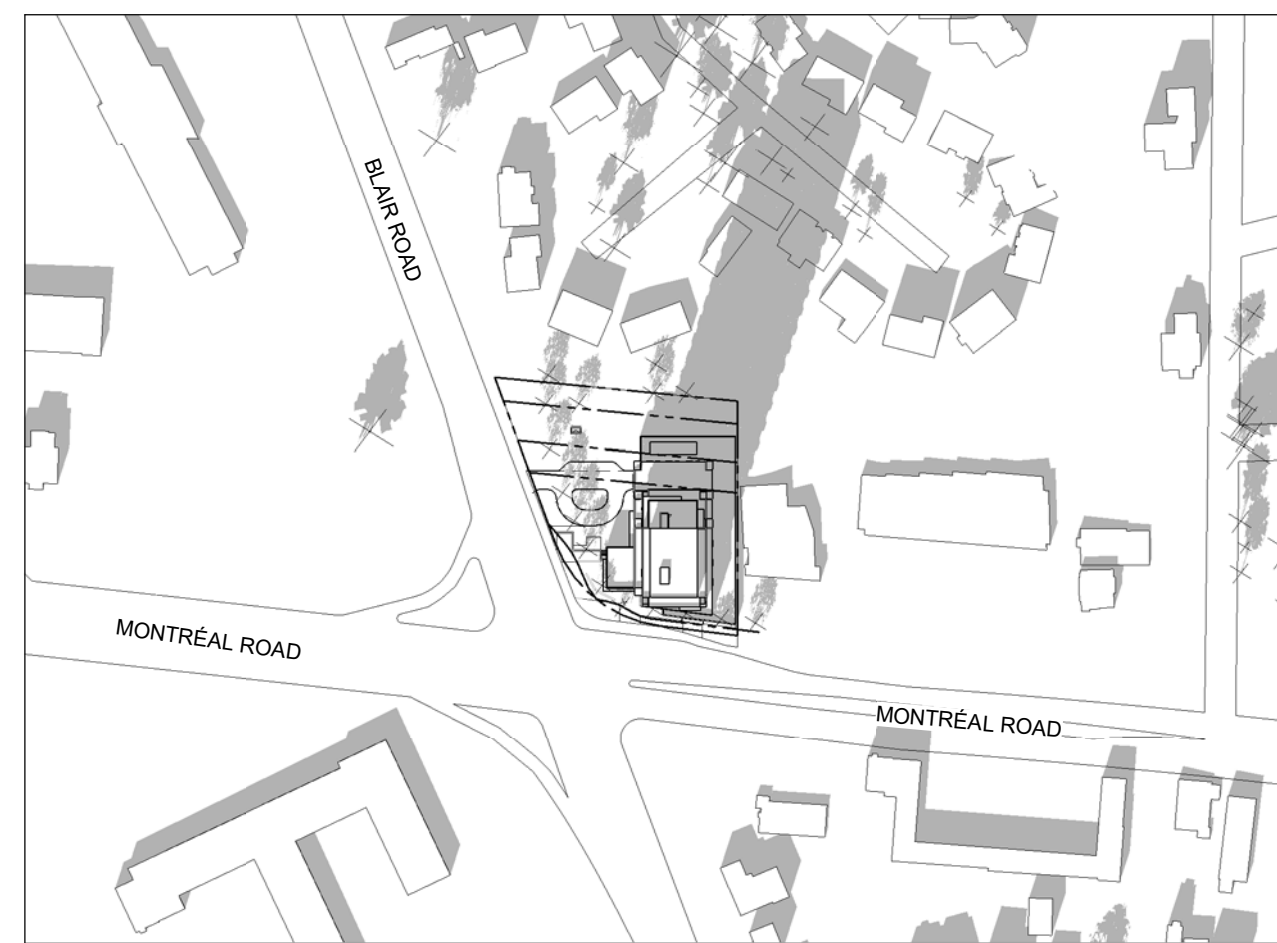
10:00 AM



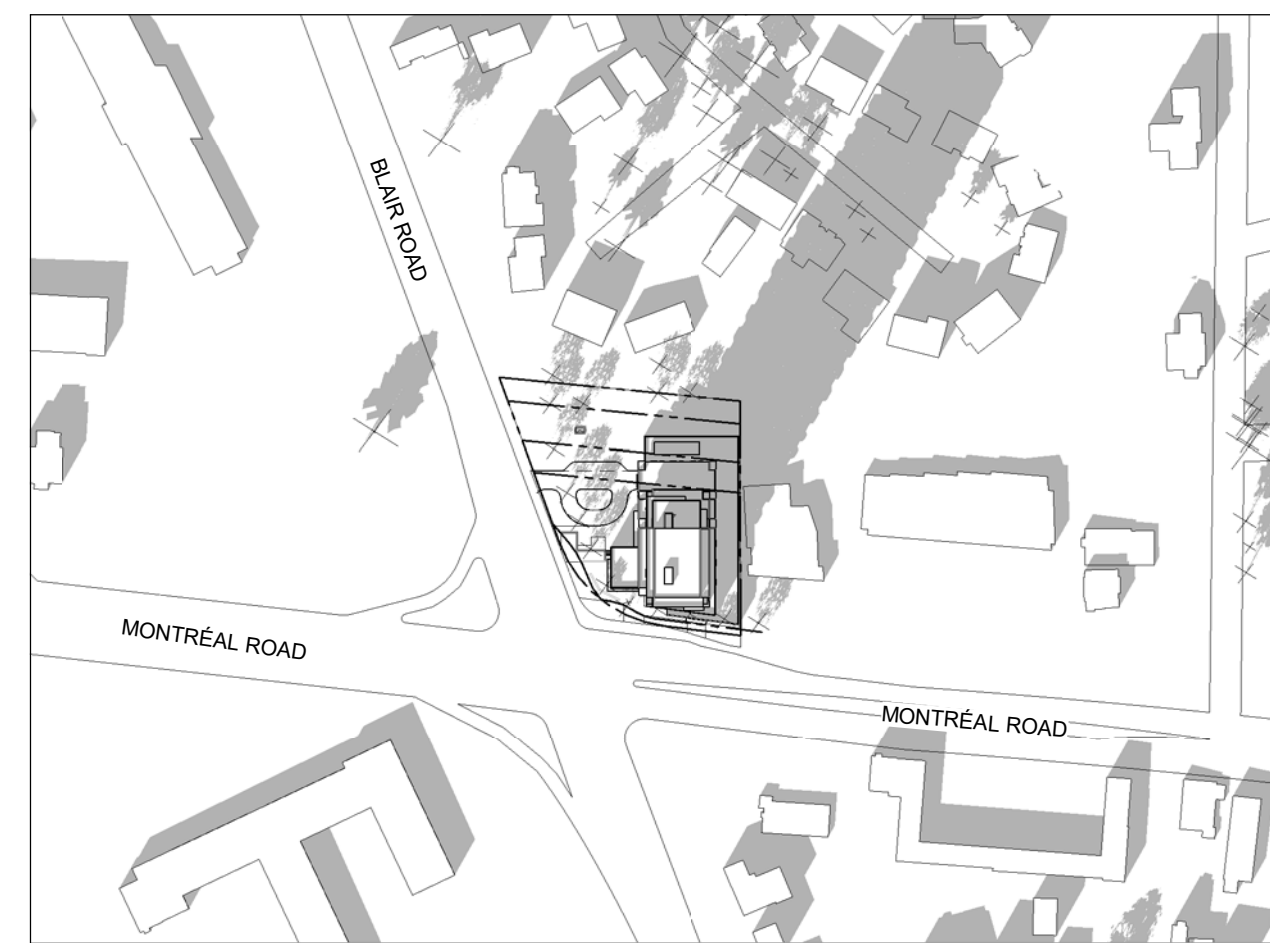
11:00 AM



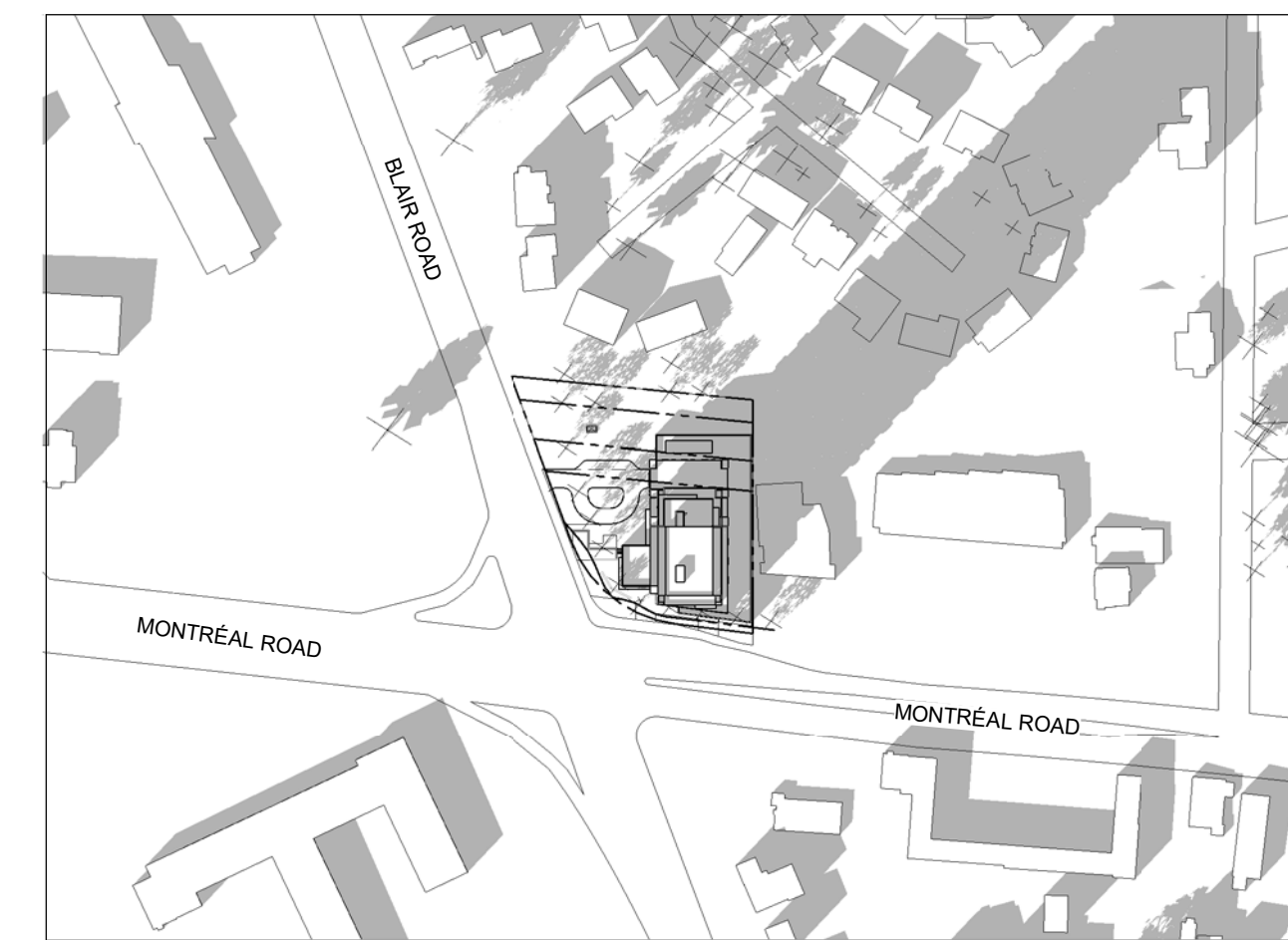
12:00 PM



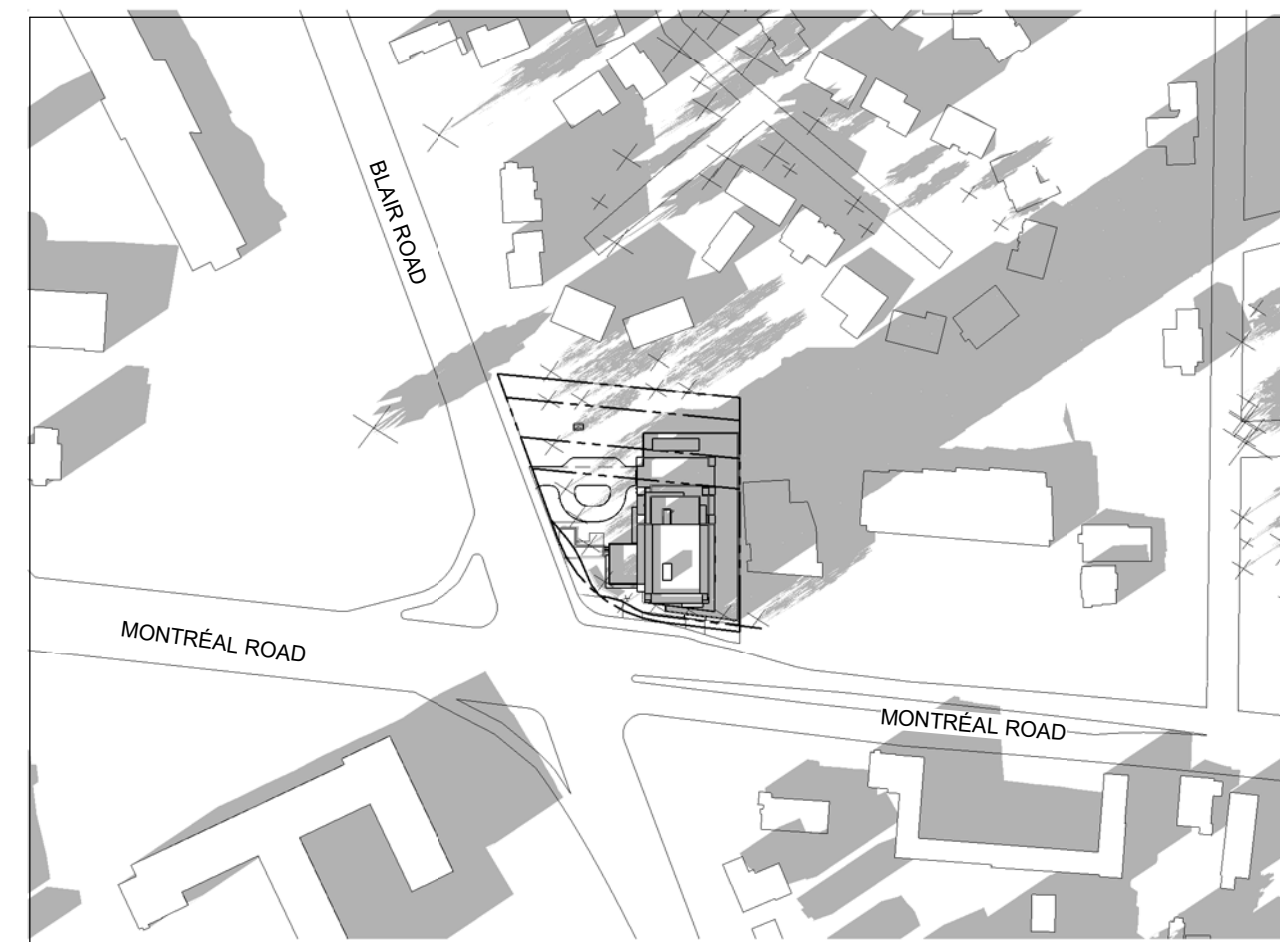
1:00 PM



2:00 PM





3:00 PM



4:00 PM

IT IS THE RESPONSIBILITY OF THE APPROPRIATE CONTRACTOR TO CHECK AND VERIFY ALL DIMENSIONS ON SITE AND TO REPORT ALL ERRORS AND/OR OMISSIONS TO THE ARCHITECT.  
ALL CONTRACTORS MUST COMPLY WITH ALL PERTINENT CODES AND BY-LAWS.  
THIS DRAWING MAY NOT BE USED FOR CONSTRUCTION UNTIL SIGNED BY THE ARCHITECT.  
DO NOT SCALE DRAWINGS.  
COPYRIGHT RESERVED.

No.	DESCRIPTION	DDMMYY
7	ISSUED FOR ROUND 1 SPC COMMENTS	Jan. 13, 23
6	ISSUED FOR SPC APPLICATION	Aug. 31, 22
5	ISSUED TO CONSULTANT	Aug. 22, 22
4	ISSUED FOR CONSULTANT REVIEW	Aug. 08, 22
3	ISSUED FOR REVIEW	July 27, 22
2	ISSUED FOR UDRP	Sep. 10, 21
1	ISSUED FOR ZONING AMENDMENT APP.	May 10, 21

ARCHITECT SEAL:  NORTH ARROW:  TRUE NORTH

CLIENT: 

ARCHITECT:   
56 Beech Street, Ottawa, Ontario K1S 3J6  
t.613.724.9932 f.613.724.1209 www.rodericklahey.ca

PROJECT TITLE:  
**1649 MONTREAL ROAD**

OTTAWA, ONTARIO

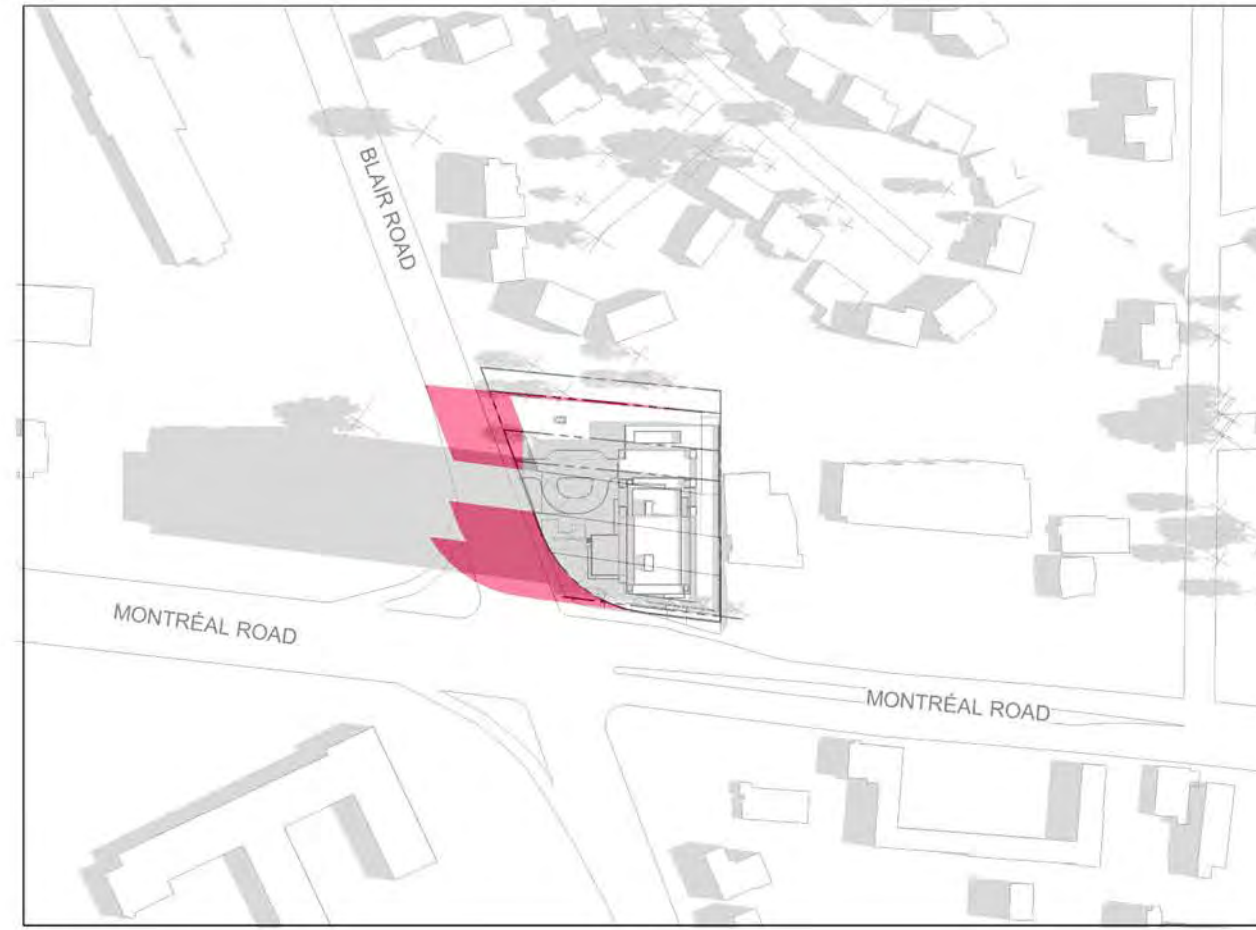
SHEET TITLE:  
**SUN STUDY - DECEMBER**

DRAWN: AM	CHECKED: RIB
SCALE: 1 : 2500	SHEET No: <b>A-503</b>
PROJECT No: 2037	

PAPER SIZE: ISO Full Sheet B1 (1077.00 x 1050.00mm) PLOT SCALE: 1:1 C:\Users\msawal\Documents\2037 - 1649 Montreal Road - RZ - misc\4545R2L1.rvt PLOT DATE: 2024-11-14 12:26 PM D01-1-22-0132 PLAN # 18876



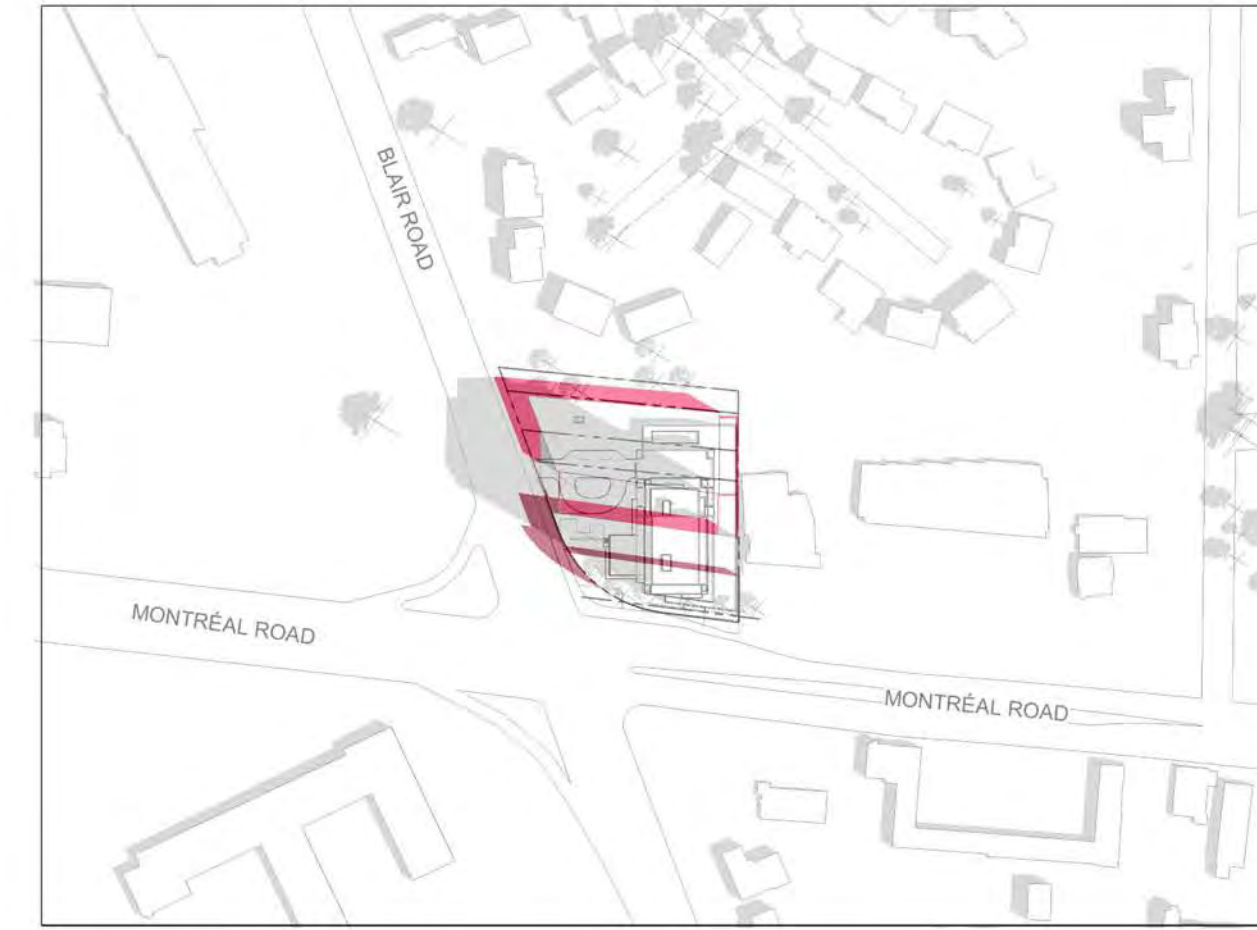
JUNE 21 (DST)



8:00 AM



9:00 AM



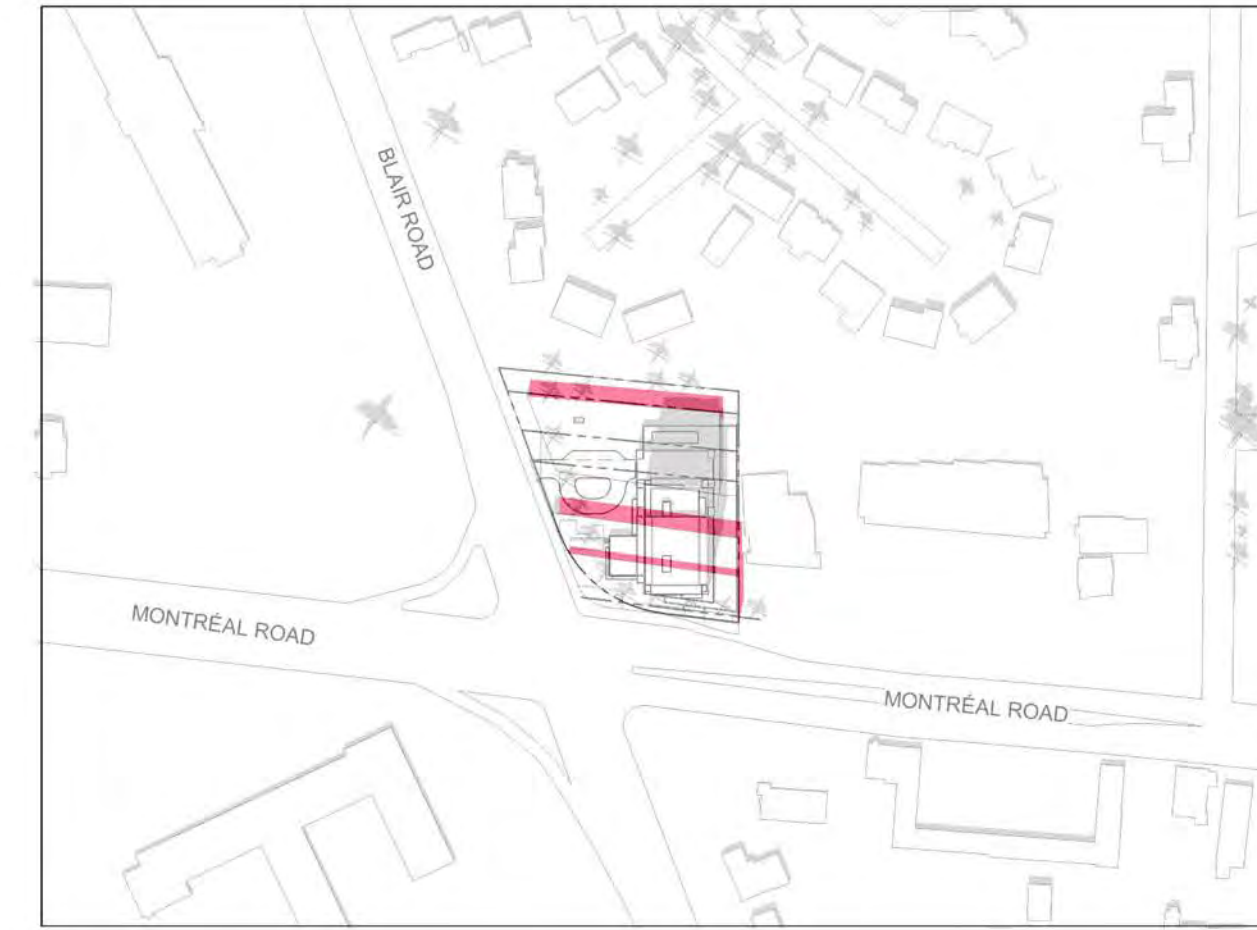
10:00 AM



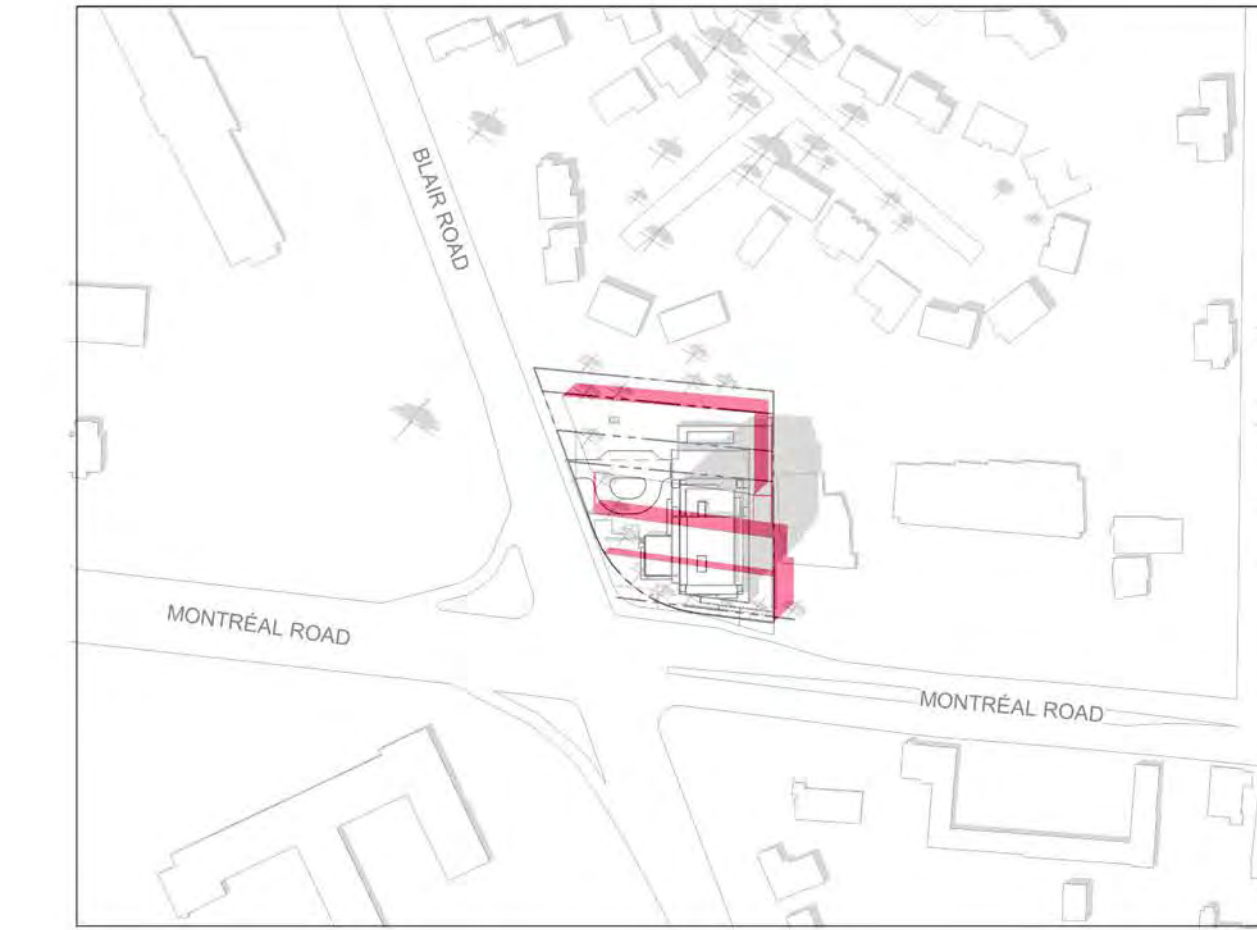
11:00 AM



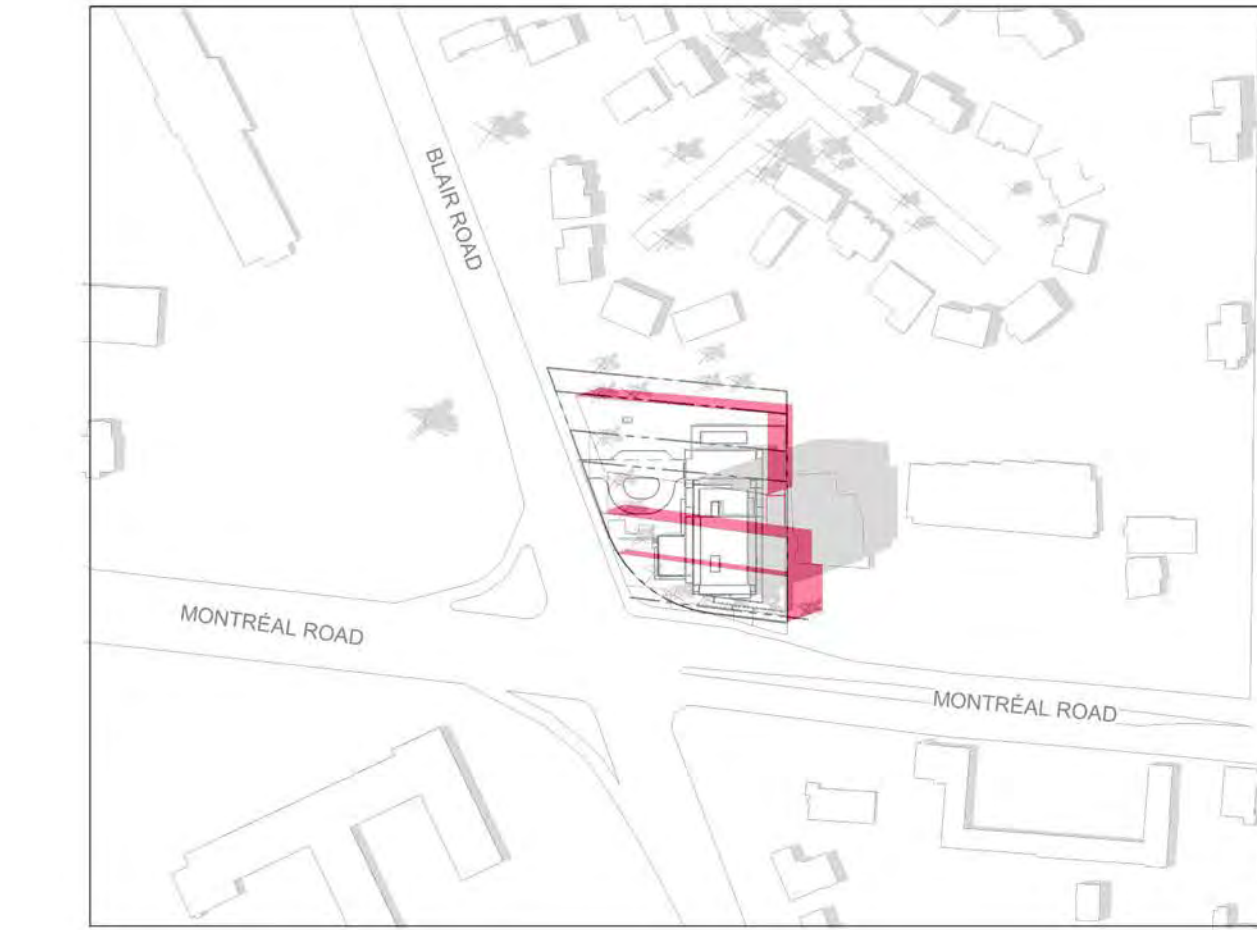
12:00 PM



1:00 PM



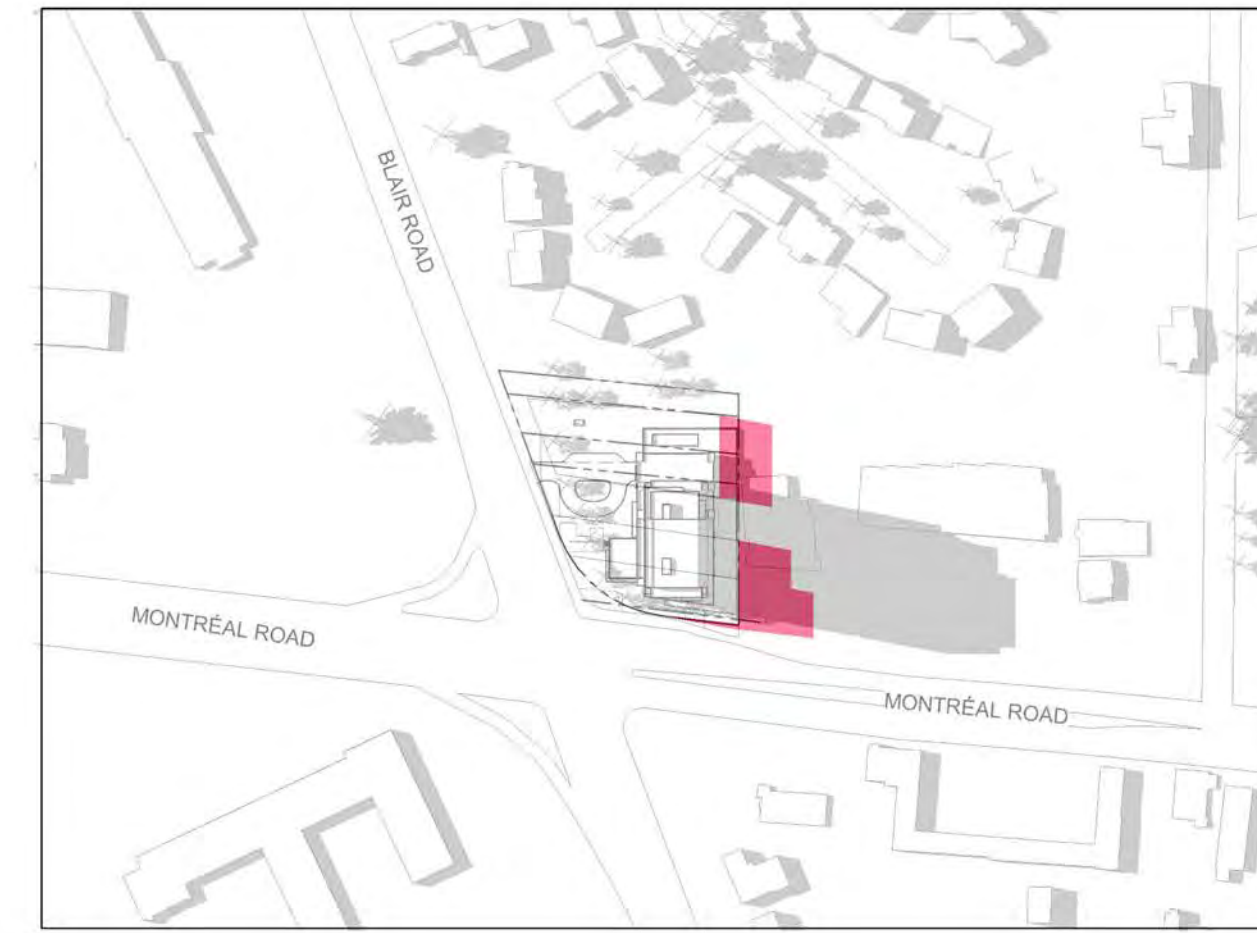
2:00 PM



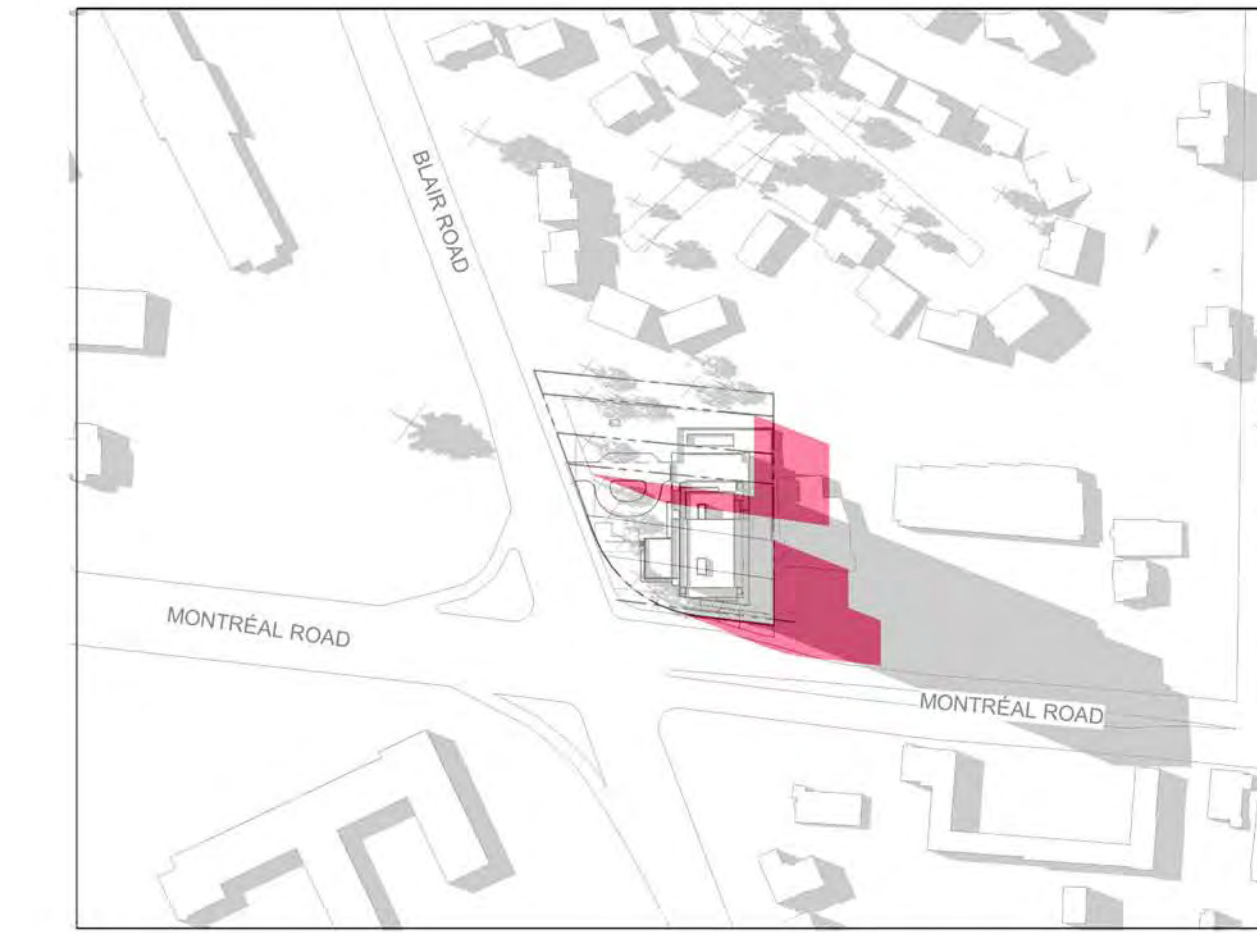
3:00 PM



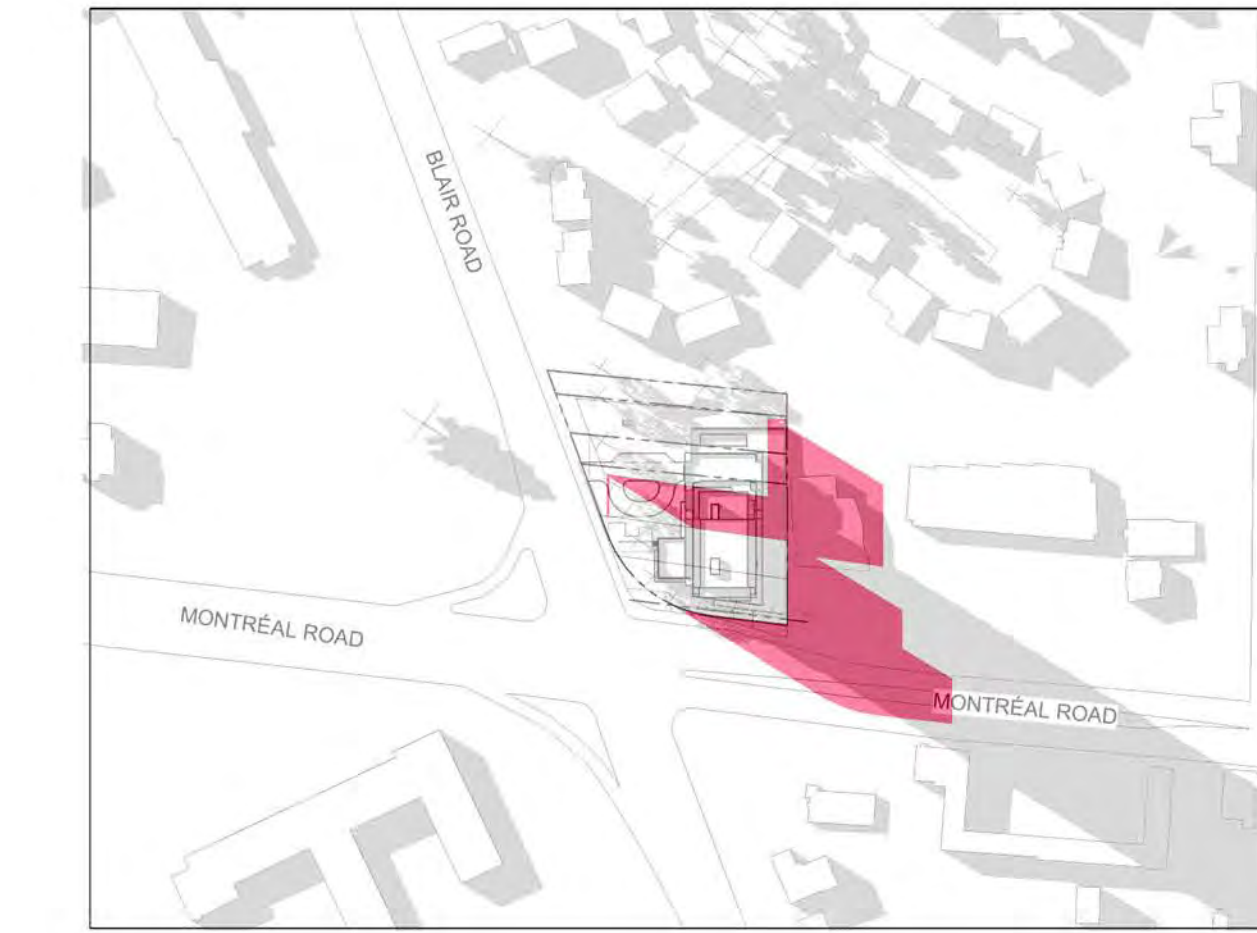
4:00 PM



5:00 PM



6:00 PM



7:00 PM




8:00 PM



SPLIT AS OF RIGHT

IT IS THE RESPONSIBILITY OF THE APPROPRIATE CONTRACTOR TO CHECK AND VERIFY ALL DIMENSIONS ON SITE AND TO REPORT ALL ERRORS AND/OR OMISSIONS TO THE ARCHITECT.  
ALL CONTRACTORS MUST COMPLY WITH ALL PERTINENT CODES AND BY-LAWS.  
THIS DRAWING MAY NOT BE USED FOR CONSTRUCTION UNTIL SIGNED BY THE ARCHITECT.  
DO NOT SCALE DRAWINGS.  
COPYRIGHT RESERVED.

No.	DESCRIPTION	DDMMYY
7	ISSUED FOR ROUND 1 SPC COMMENTS	Jan. 13, 23
6	ISSUED FOR SPC APPLICATION	Aug. 31, 22
5	ISSUED TO CONSULTANT	Aug. 22, 22
4	ISSUED FOR CONSULTANT REVIEW	Aug. 08, 22
3	ISSUED FOR REVIEW	July 27, 22
2	ISSUED FOR UDRP	Sep. 10, 21
1	ISSUED FOR ZONING AMENDMENT APP.	May 10, 21



CLIENT:



ARCHITECT:

**rla/architecture**  
56 Beech Street, Ottawa, Ontario K1S 3J6  
t.613.724.9932 f.613.724.1209 www.rodericklahey.ca

PROJECT TITLE:

1649 MONTREAL ROAD

OTTAWA, ONTARIO

SHEET TITLE:

SUN STUDY - JUNE  
(PROPOSED vs SPLIT AS OF RIGHT)

DRAWN:

Author

CHECKED:

Checker

SCALE:

SHEET No:

PROJECT No:

2037

**A-504**

PAPER SIZE: ISO Full Sheet B1 (1070.00 x 1000.00mm)

PLOT SCALE: 1:1

C:\Users\msandall\Documents\2037 - 1649 Montreal Road - RQZ\_mcaas456262.dwg

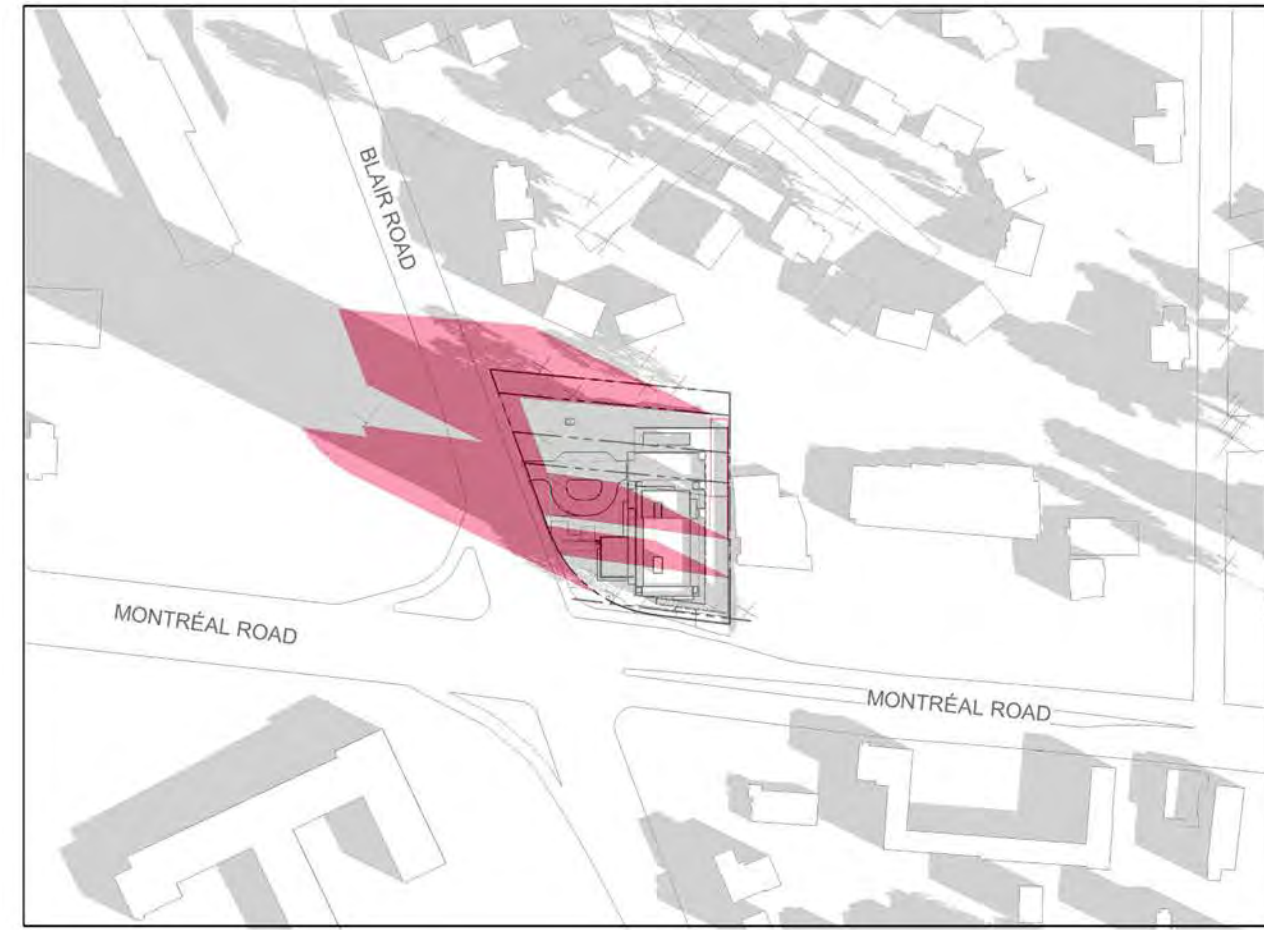
PLOT DATE: 2024-01-14 10:22 PM

001-1-22-0132

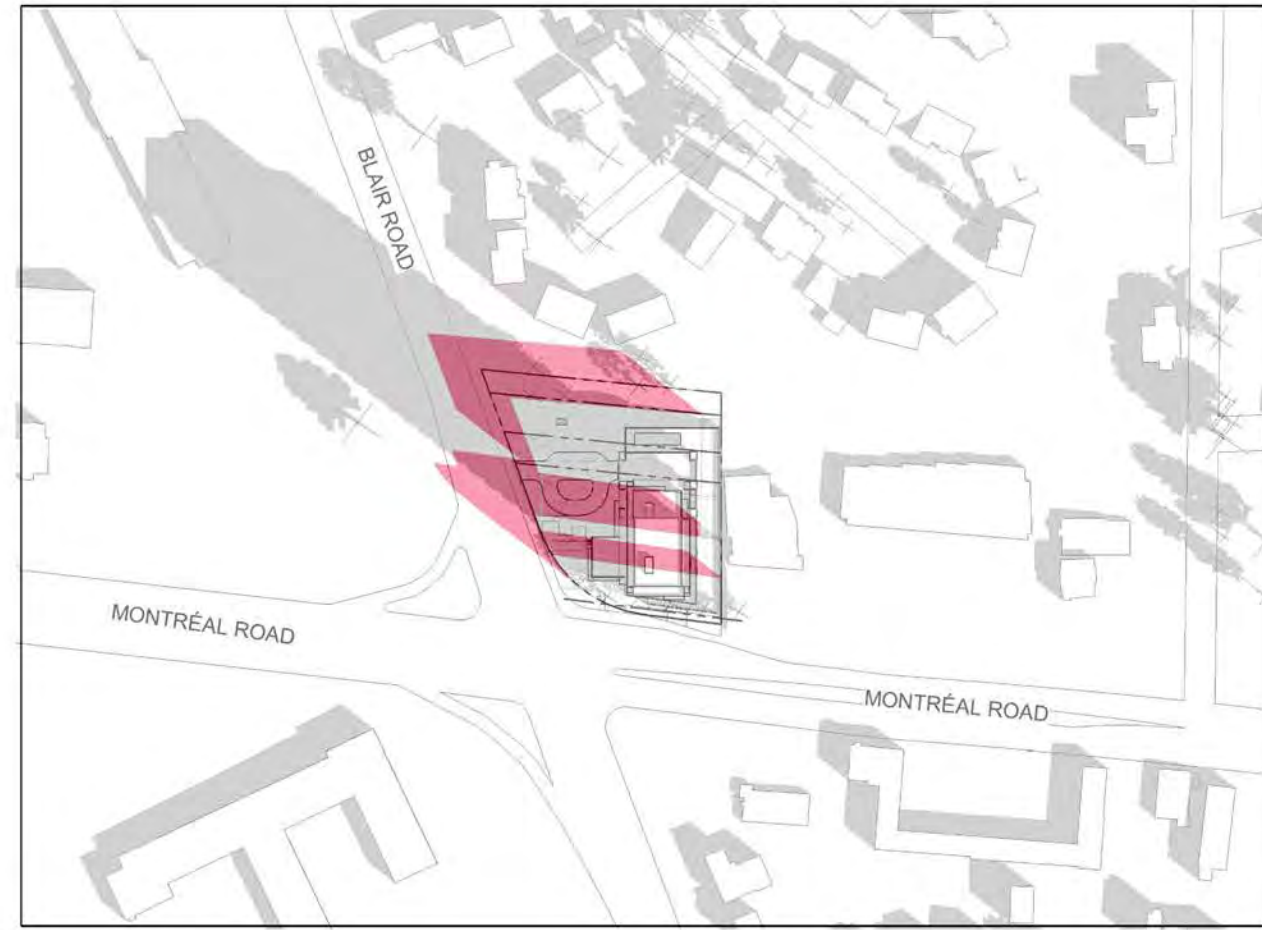
PLAN # 18876



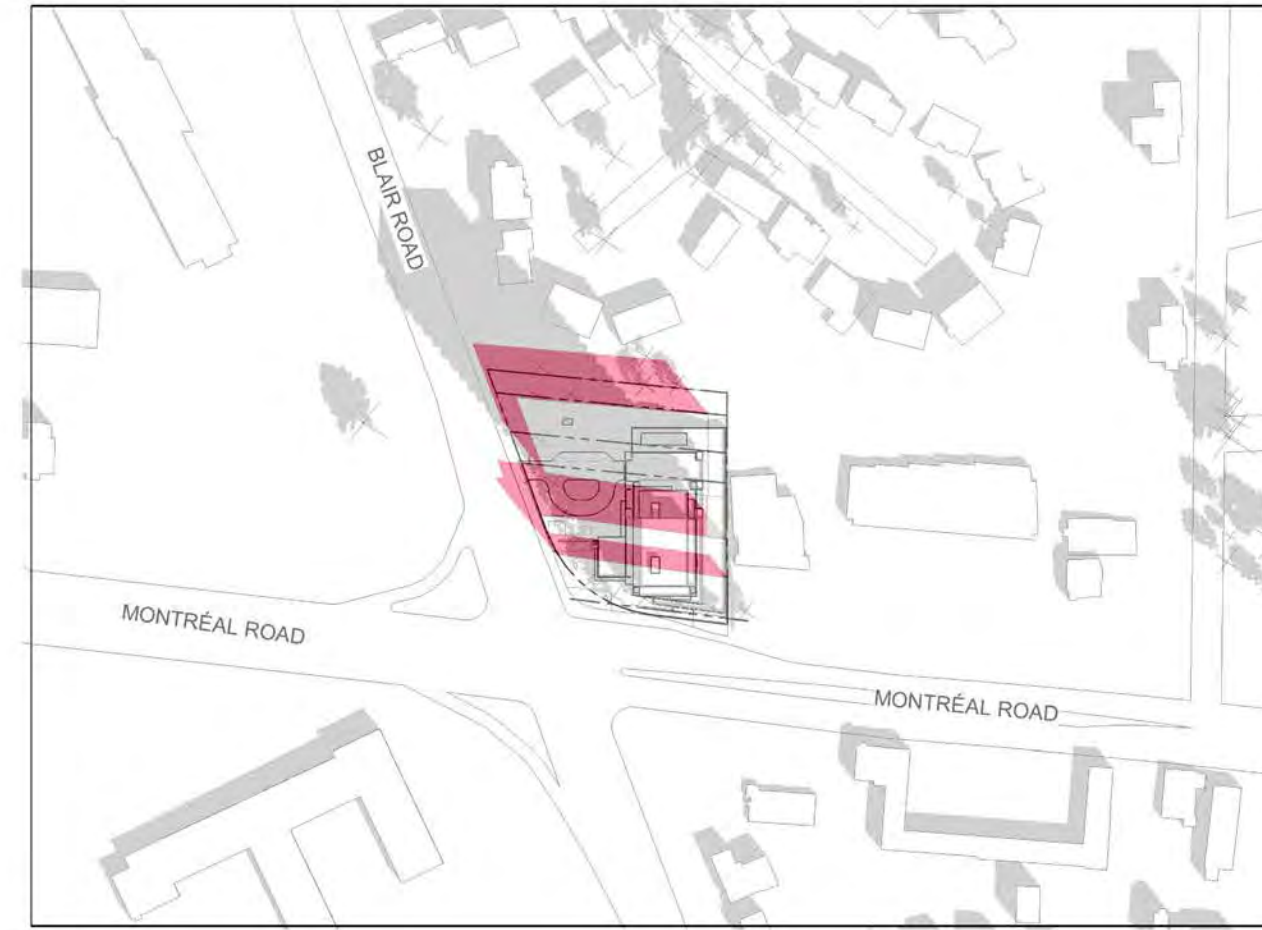
SEPTEMBER 21 (DST)



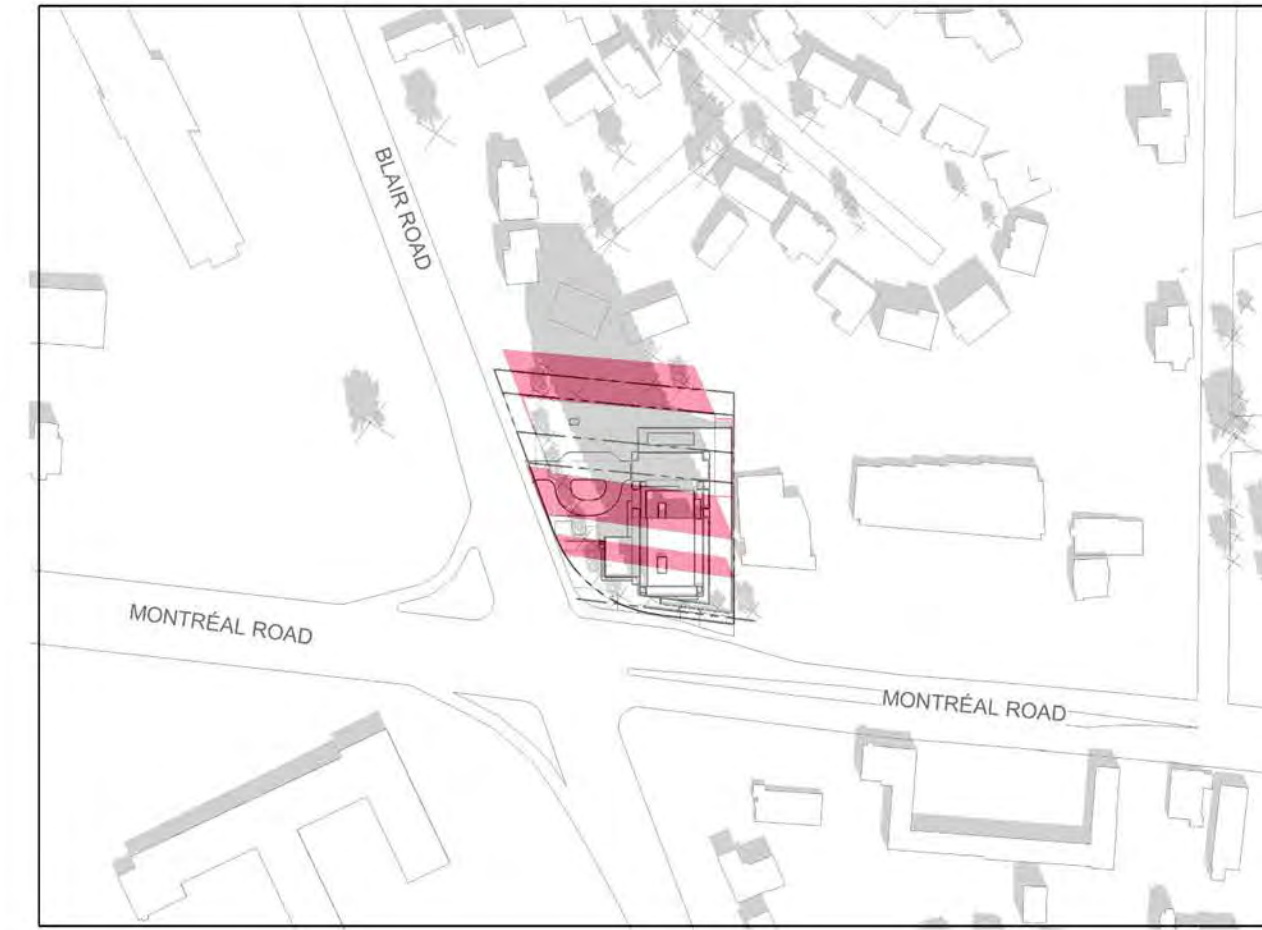
8:00 AM



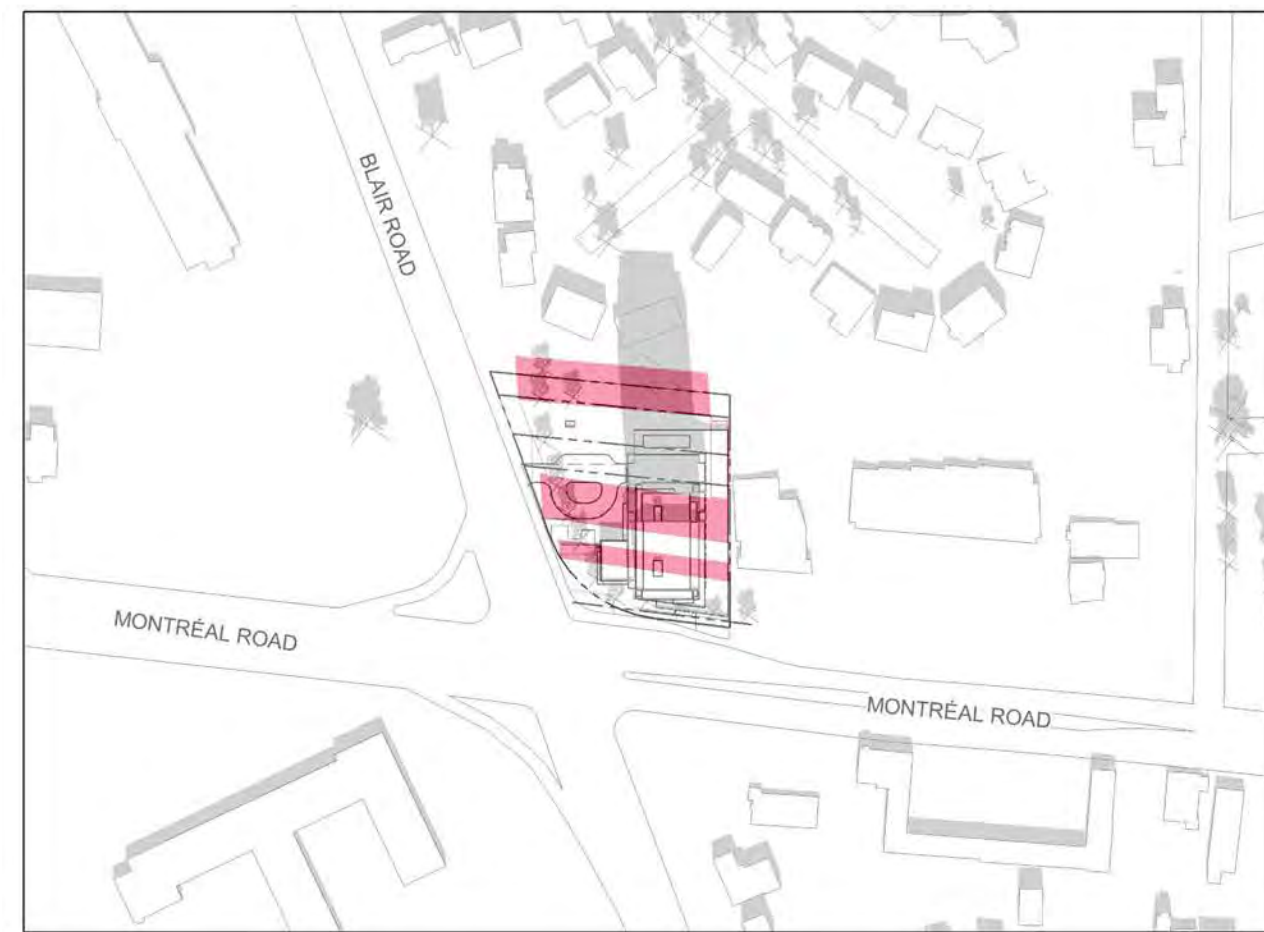
9:00 AM



10:00 AM



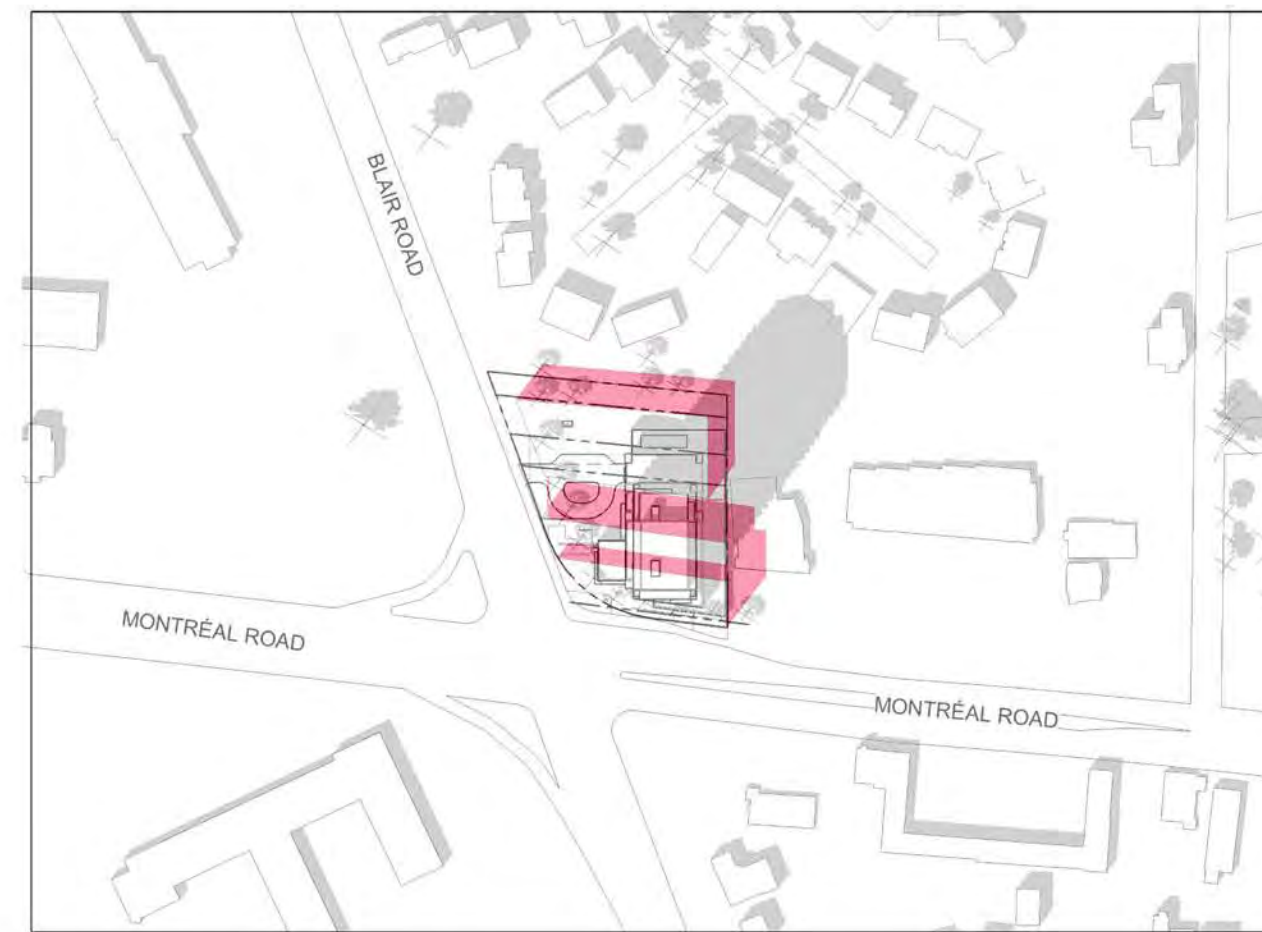
11:00 AM



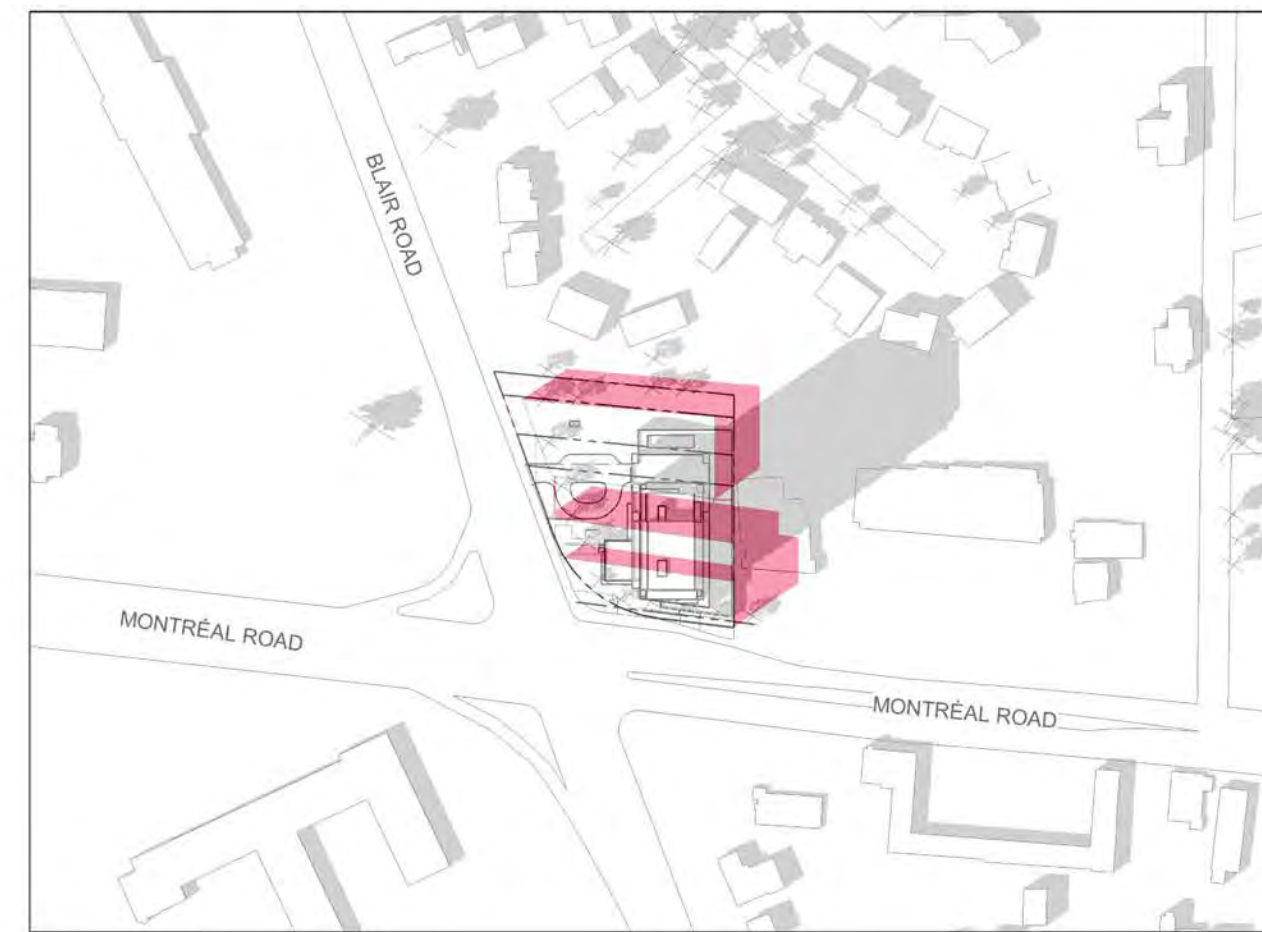
12:00 PM



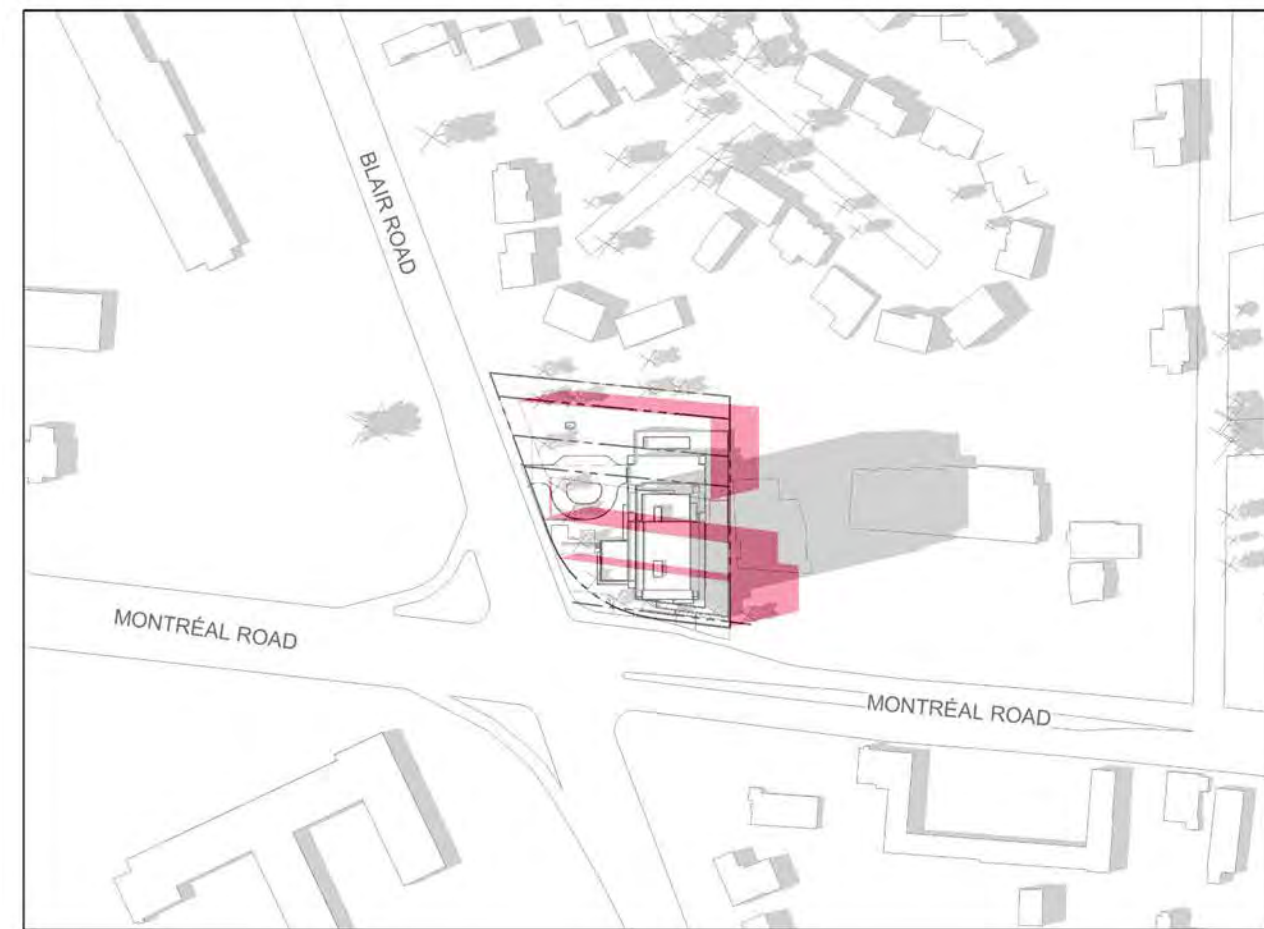
1:00 PM



2:00 PM



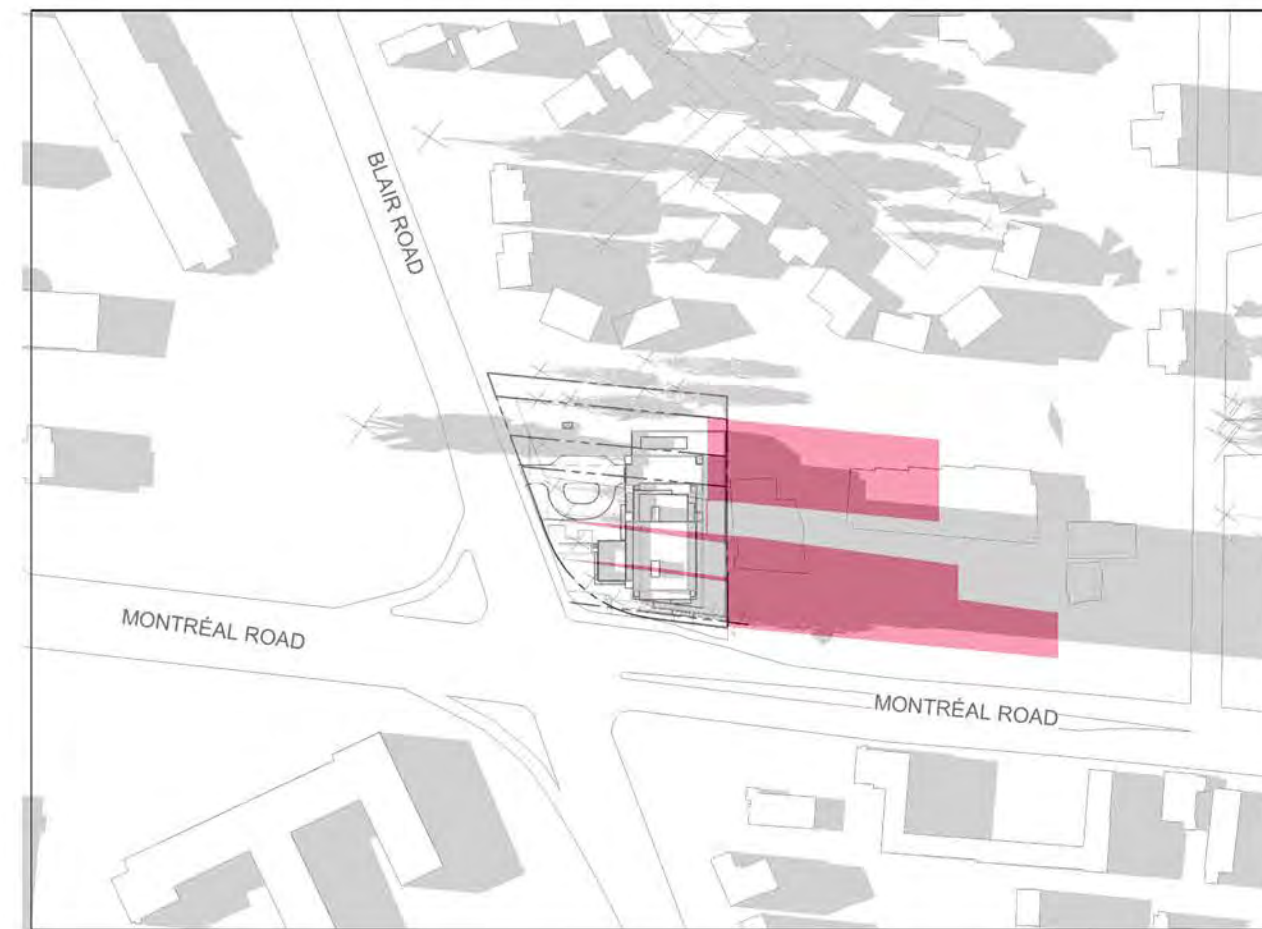
3:00 PM



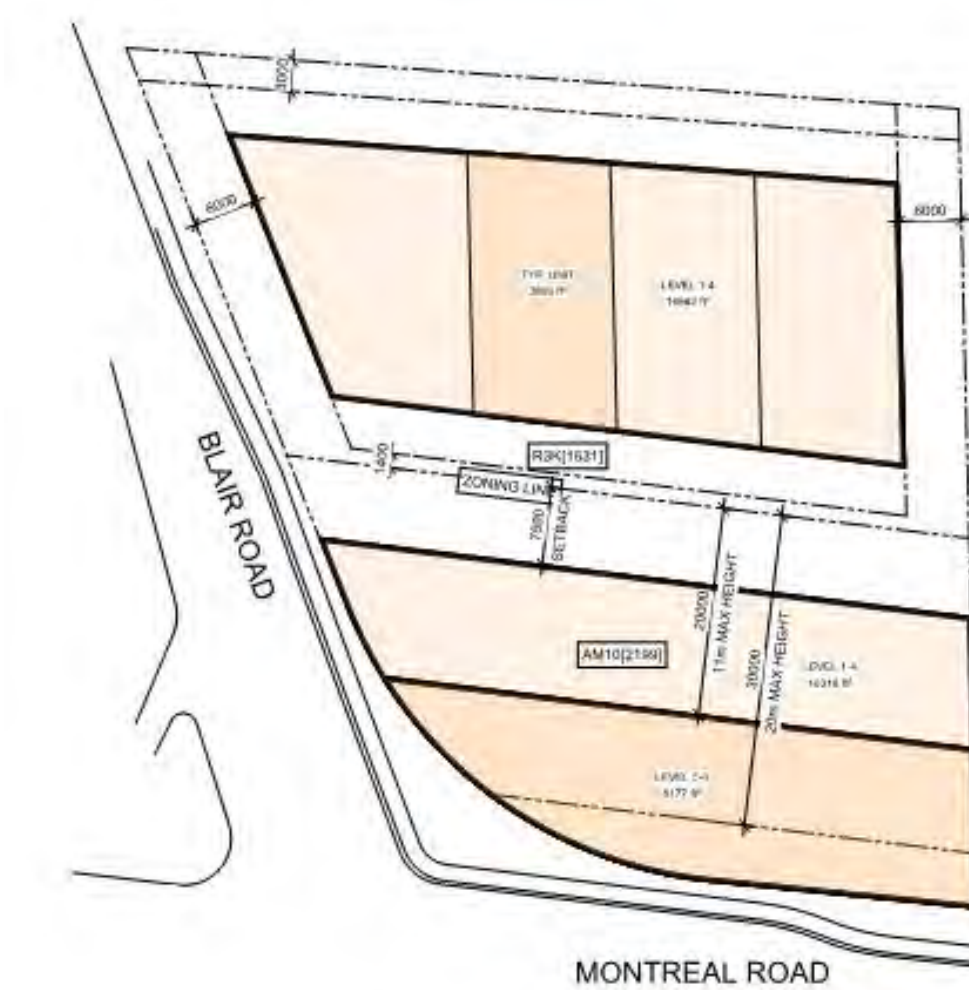
4:00 PM



5:00 PM




6:00 PM



SPLIT AS OF RIGHT

IT IS THE RESPONSIBILITY OF THE APPROPRIATE CONTRACTOR TO CHECK AND VERIFY ALL DIMENSIONS ON SITE AND TO REPORT ALL ERRORS AND/OR OMISSIONS TO THE ARCHITECT.  
ALL CONTRACTORS MUST COMPLY WITH ALL PERTINENT CODES AND BY-LAWS.  
THIS DRAWING MAY NOT BE USED FOR CONSTRUCTION UNTIL SIGNED BY THE ARCHITECT.  
DO NOT SCALE DRAWINGS.  
COPYRIGHT RESERVED.

No.	DESCRIPTION	DDMMYY
7	ISSUED FOR ROUND 1 SPC COMMENTS	Jan. 13, 23
6	ISSUED FOR SPC APPLICATION	Aug. 31, 22
5	ISSUED TO CONSULTANT	Aug. 22, 22
4	ISSUED FOR CONSULTANT REVIEW	Aug. 08, 22
3	ISSUED FOR REVIEW	July 27, 22
2	ISSUED FOR UDRP	Sep. 10, 21
1	ISSUED FOR ZONING AMENDMENT APP.	May 10, 21



CLIENT:



ARCHITECT:

**rla/architecture**  
56 Beech Street, Ottawa, Ontario K1S 3J6  
t.613.724.9932 f.613.724.1209 www.rodericklahey.ca

PROJECT TITLE:

1649 MONTREAL ROAD

OTTAWA, ONTARIO

SHEET TITLE:

SUN STUDY - SEP (PROPOSED vs SPLIT AS OF RIGHT)

DRAWN:

Author

CHECKED:

Checker

SCALE:

SHEET No:

PROJECT No:

2037

**A-505**



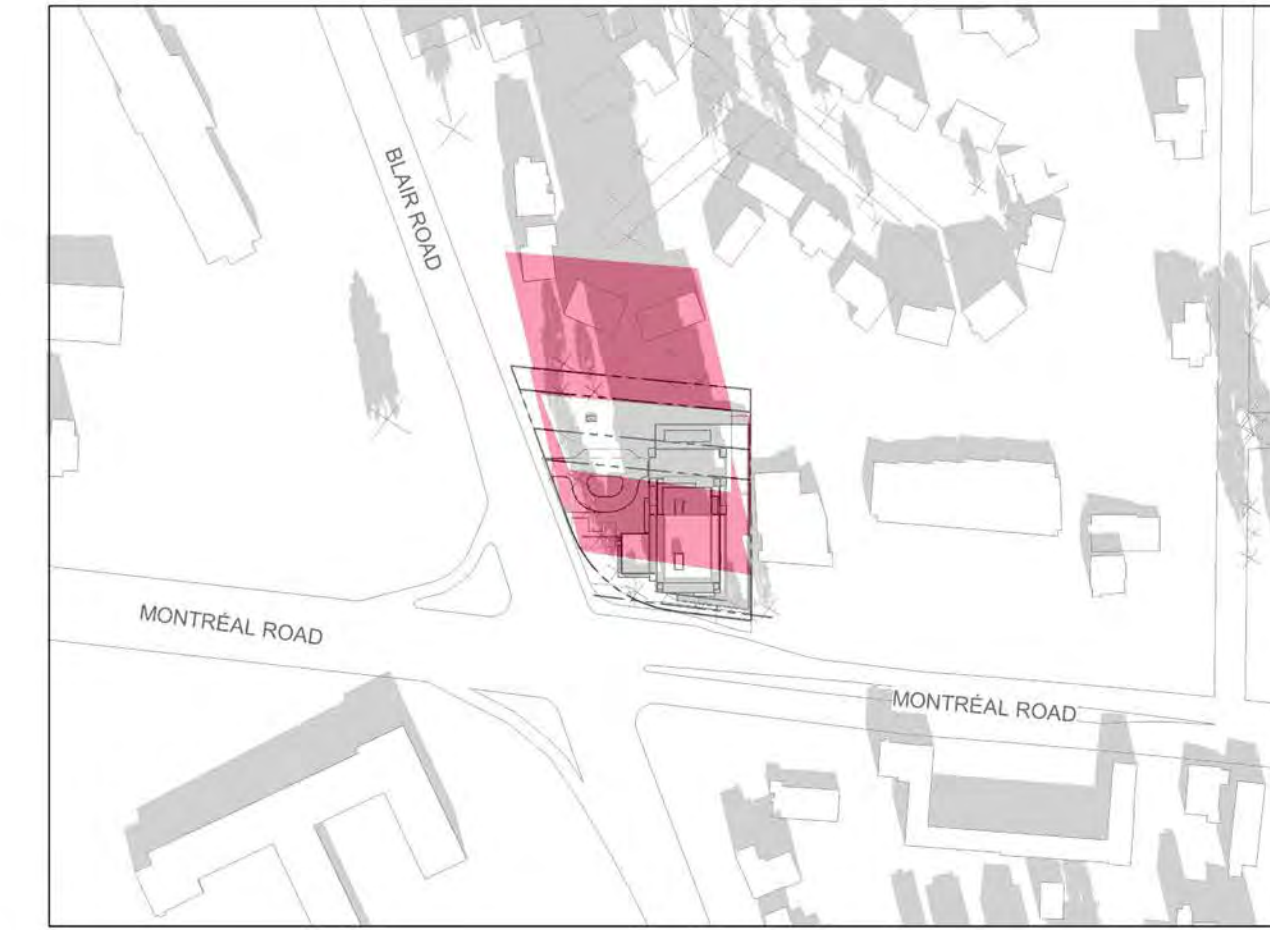
DECEMBER 21



9:00 AM



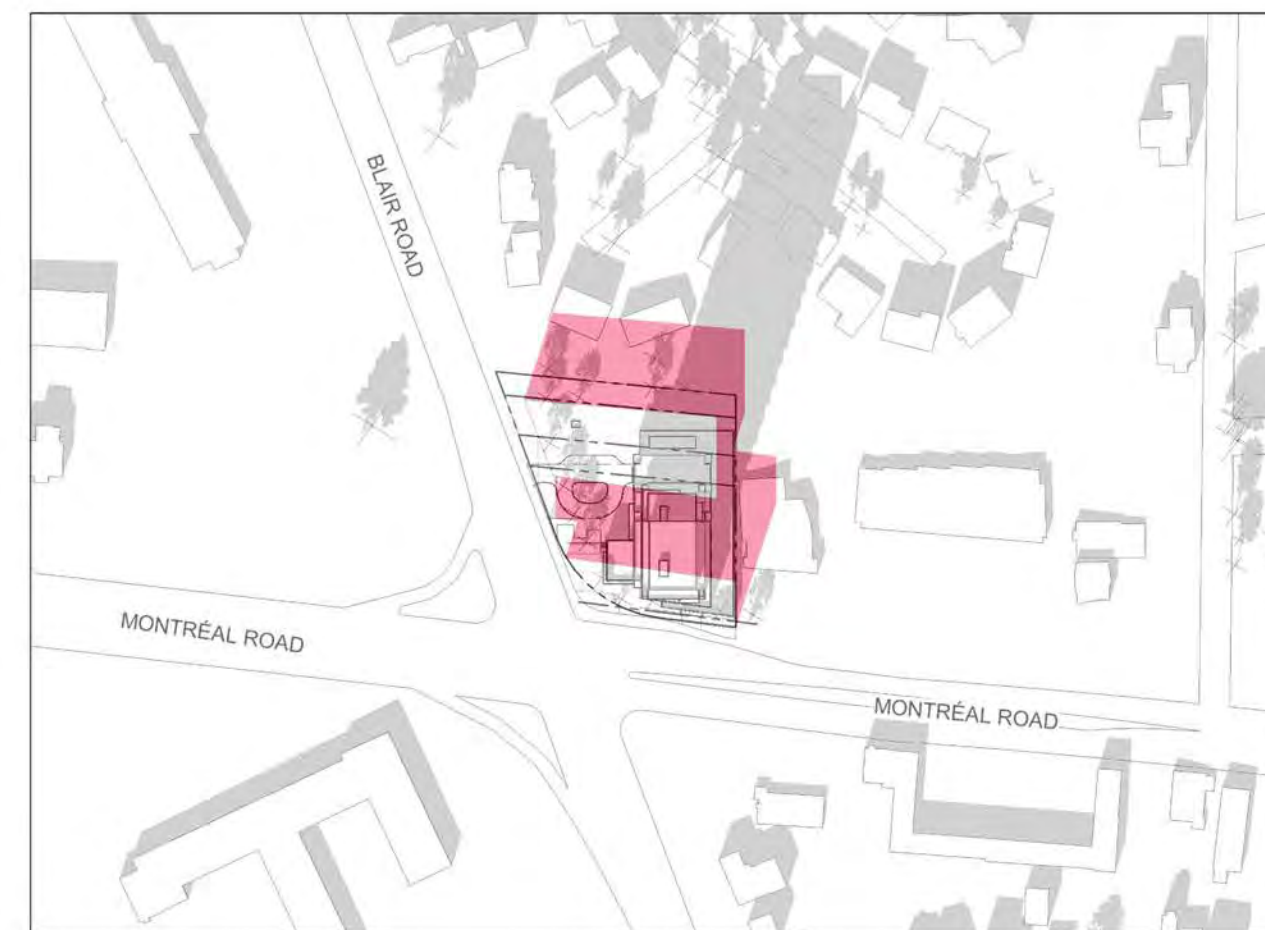
10:00 AM



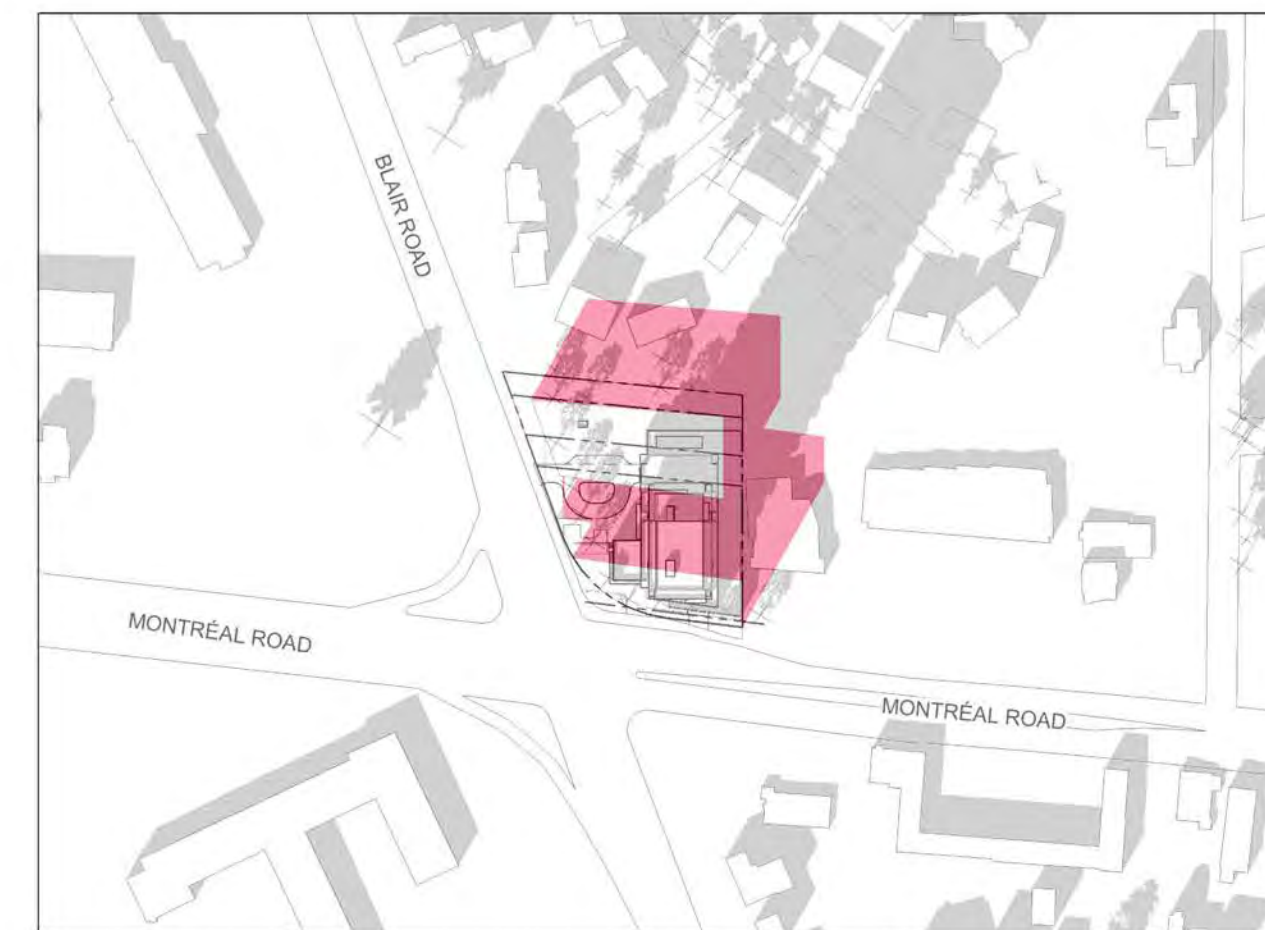
11:00 AM



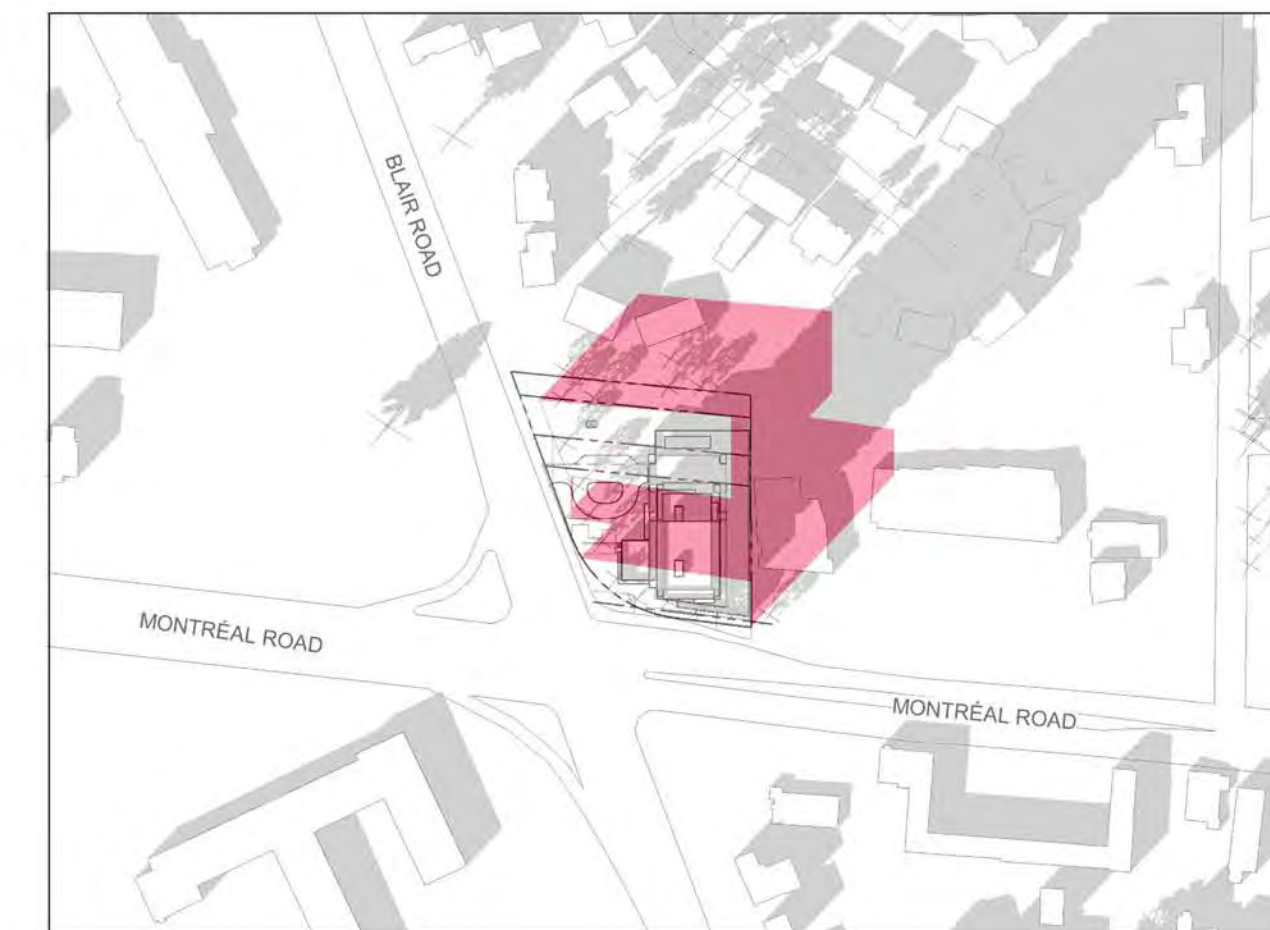
12:00 PM



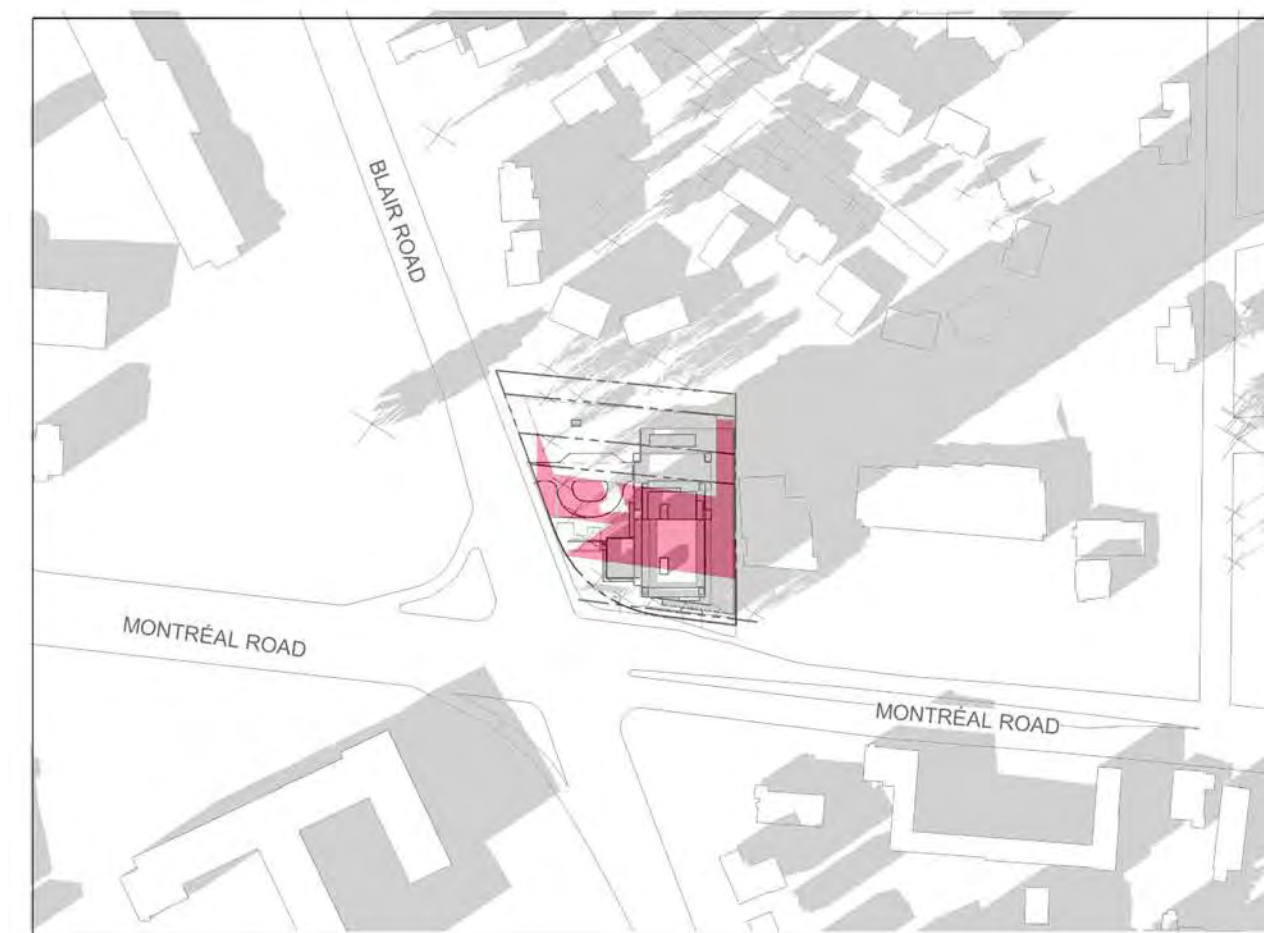
1:00 PM



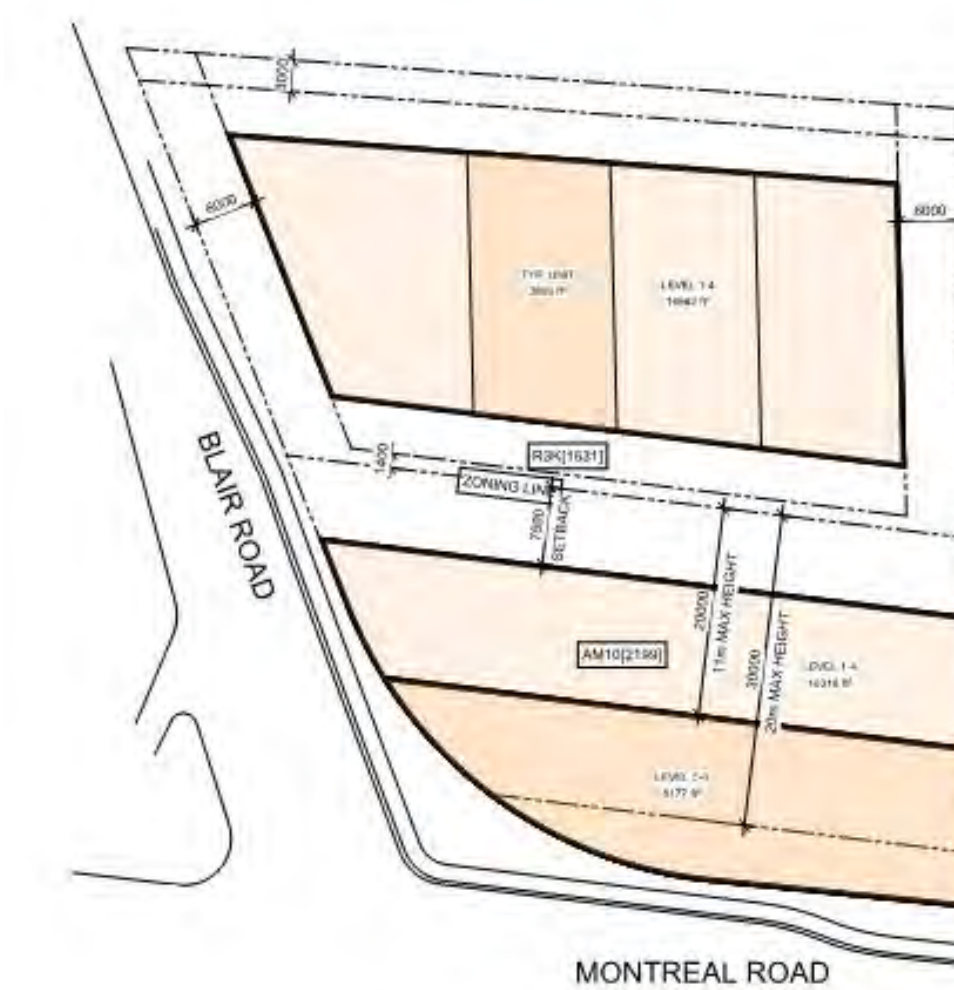
2:00 PM



3:00 PM



4:00 PM



SPLIT AS OF RIGHT

IT IS THE RESPONSIBILITY OF THE APPROPRIATE CONTRACTOR TO CHECK AND VERIFY ALL DIMENSIONS ON SITE AND TO REPORT ALL ERRORS AND/OR OMISSIONS TO THE ARCHITECT.  
ALL CONTRACTORS MUST COMPLY WITH ALL PERTINENT CODES AND BY-LAWS.  
THIS DRAWING MAY NOT BE USED FOR CONSTRUCTION UNTIL SIGNED BY THE ARCHITECT.  
DO NOT SCALE DRAWINGS.  
COPYRIGHT RESERVED.

No.	DESCRIPTION	DDMMYY
7	ISSUED FOR ROUND 1 SPC COMMENTS	Jan. 13, 23
6	ISSUED FOR SPC APPLICATION	Aug. 31, 22
5	ISSUED TO CONSULTANT	Aug. 22, 22
4	ISSUED FOR CONSULTANT REVIEW	Aug. 08, 22
3	ISSUED FOR REVIEW	July 27, 22
2	ISSUED FOR UDRP	Sep. 10, 21
1	ISSUED FOR ZONING AMENDMENT APP.	May 10, 21

REVISIONS:

ARCHITECT SEAL: 	NORTH ARROW: 
---------------------	------------------

CLIENT:

ARCHITECT:

**rla/architecture**  
56 Beech Street, Ottawa, Ontario K1S 3J6  
t.613.724.9932 f.613.724.1209 www.rodericklahey.ca

PROJECT TITLE:  
**1649 MONTREAL ROAD**

OTTAWA, ONTARIO

SHEET TITLE:  
**SUN STUDY - DEC (PROPOSED vs SPLIT AS OF RIGHT)**

DRAWN: Author	CHECKED: Checker
------------------	---------------------

SCALE:	SHEET No:
--------	-----------

PROJECT No: 2037	<b>A-506</b>
---------------------	--------------

PAPER SIZE: ISO Full Sheet B1 (1077.00 x 1050.00mm)

PLOT SCALE: 1:1

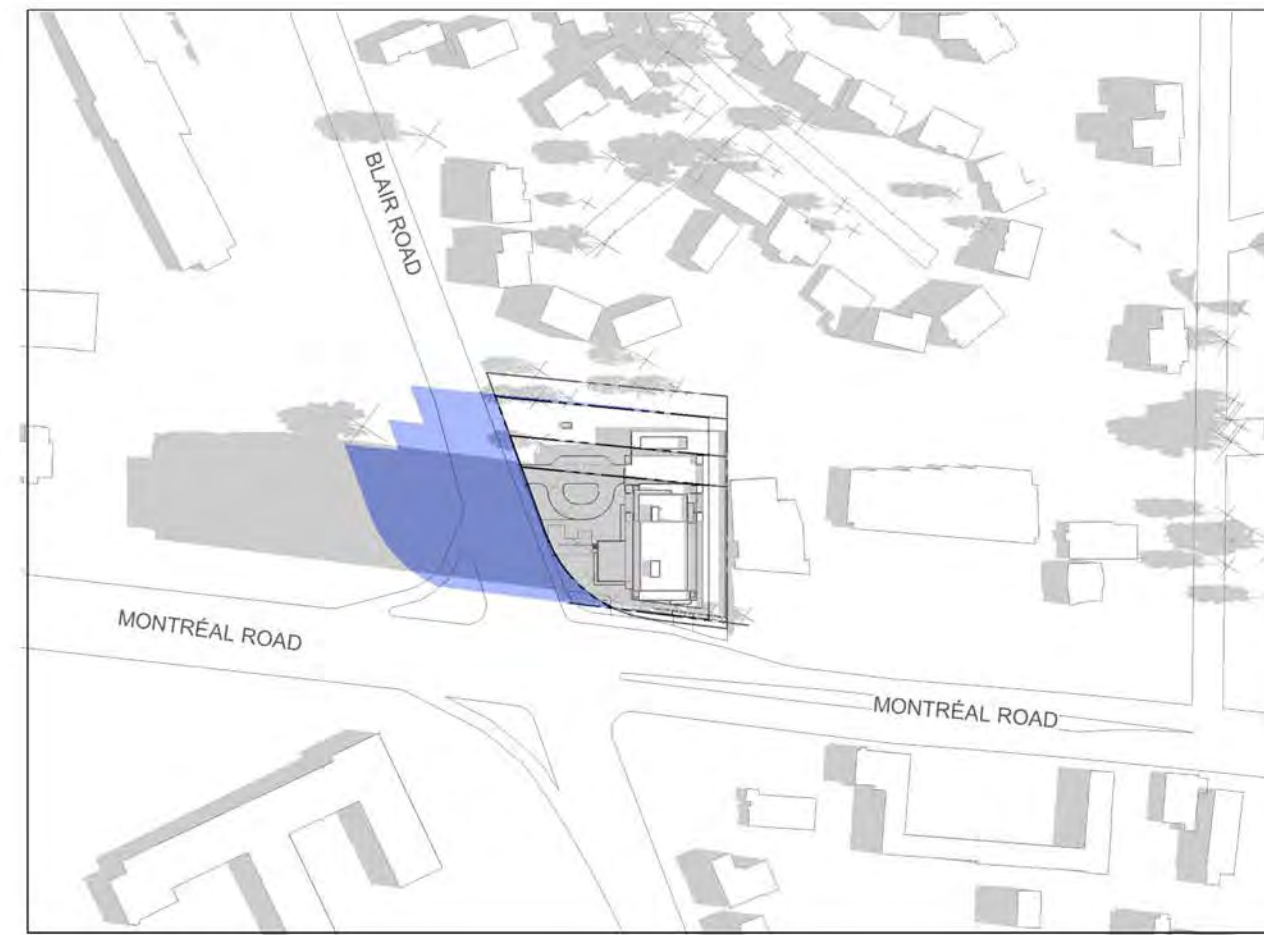
C:\Users\msawal\Documents\2037 - 1649 Montreal Road - RZ - misc\ss\SR21.rvt

PLOT DATE: 2023-11-14 12:25 PM

DDP-1-22-2132



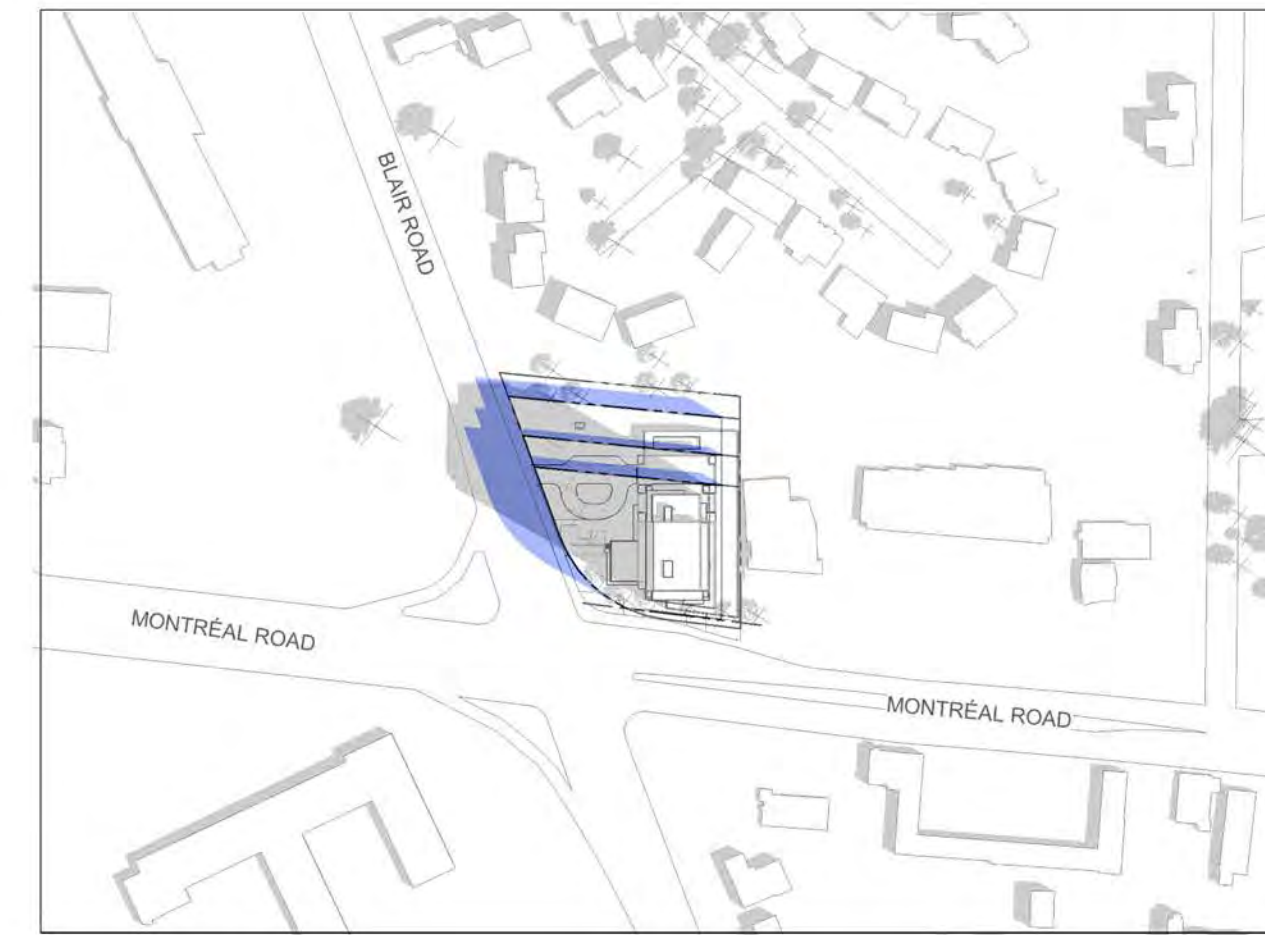
JUNE 21 (DST)



8:00 AM



9:00 AM



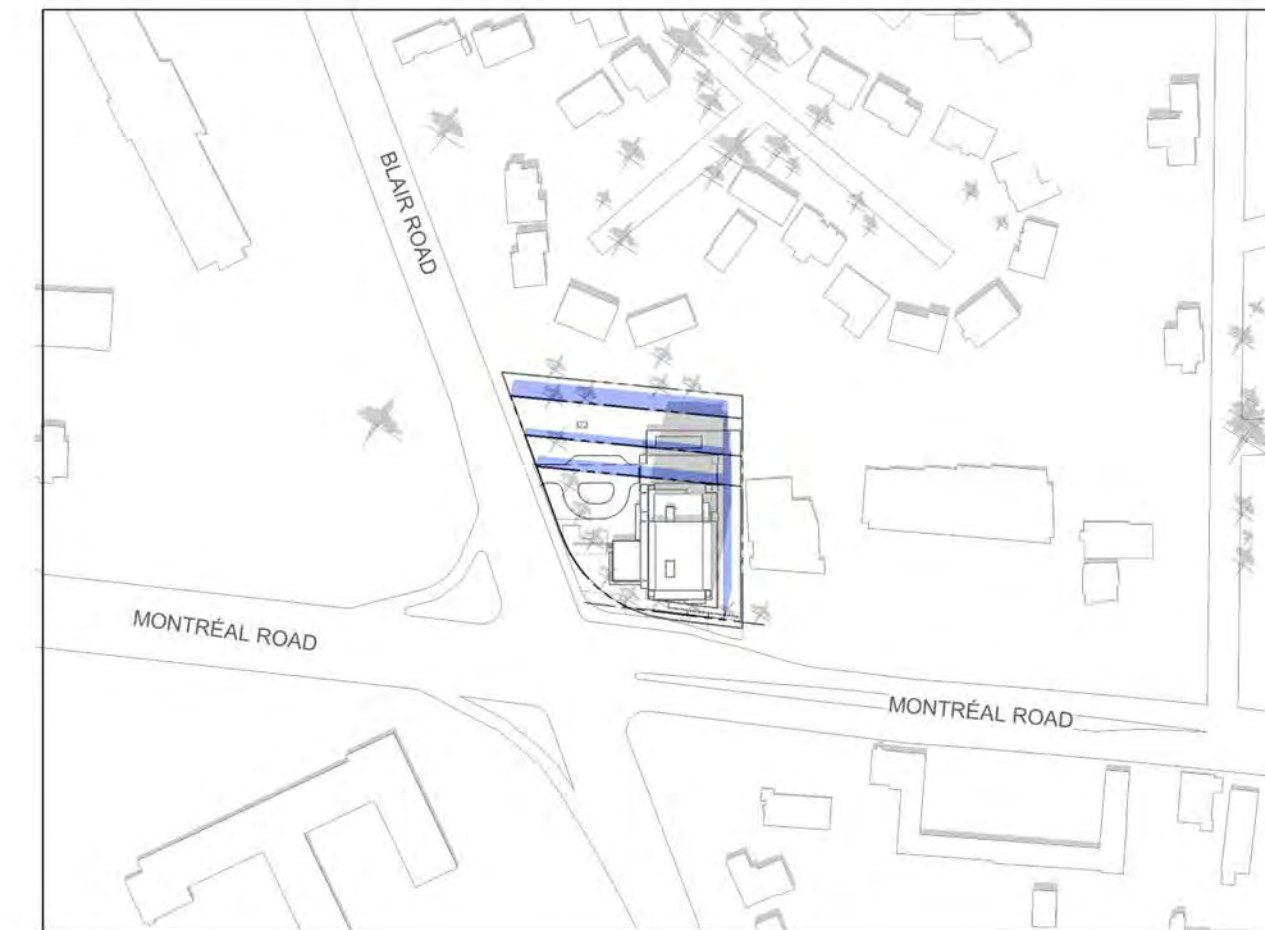
10:00 AM



11:00 AM



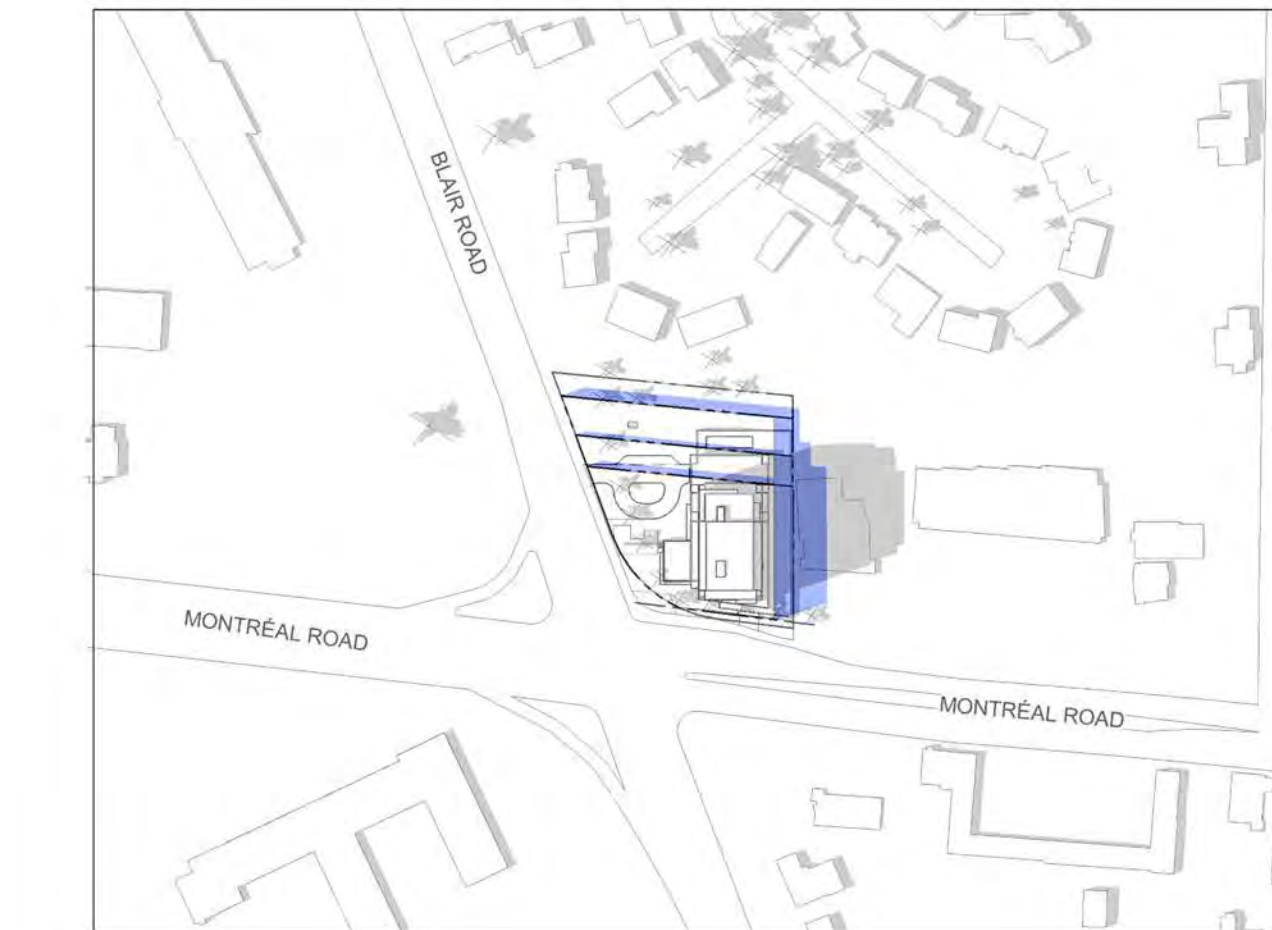
12:00 PM



1:00 PM



2:00 PM



3:00 PM



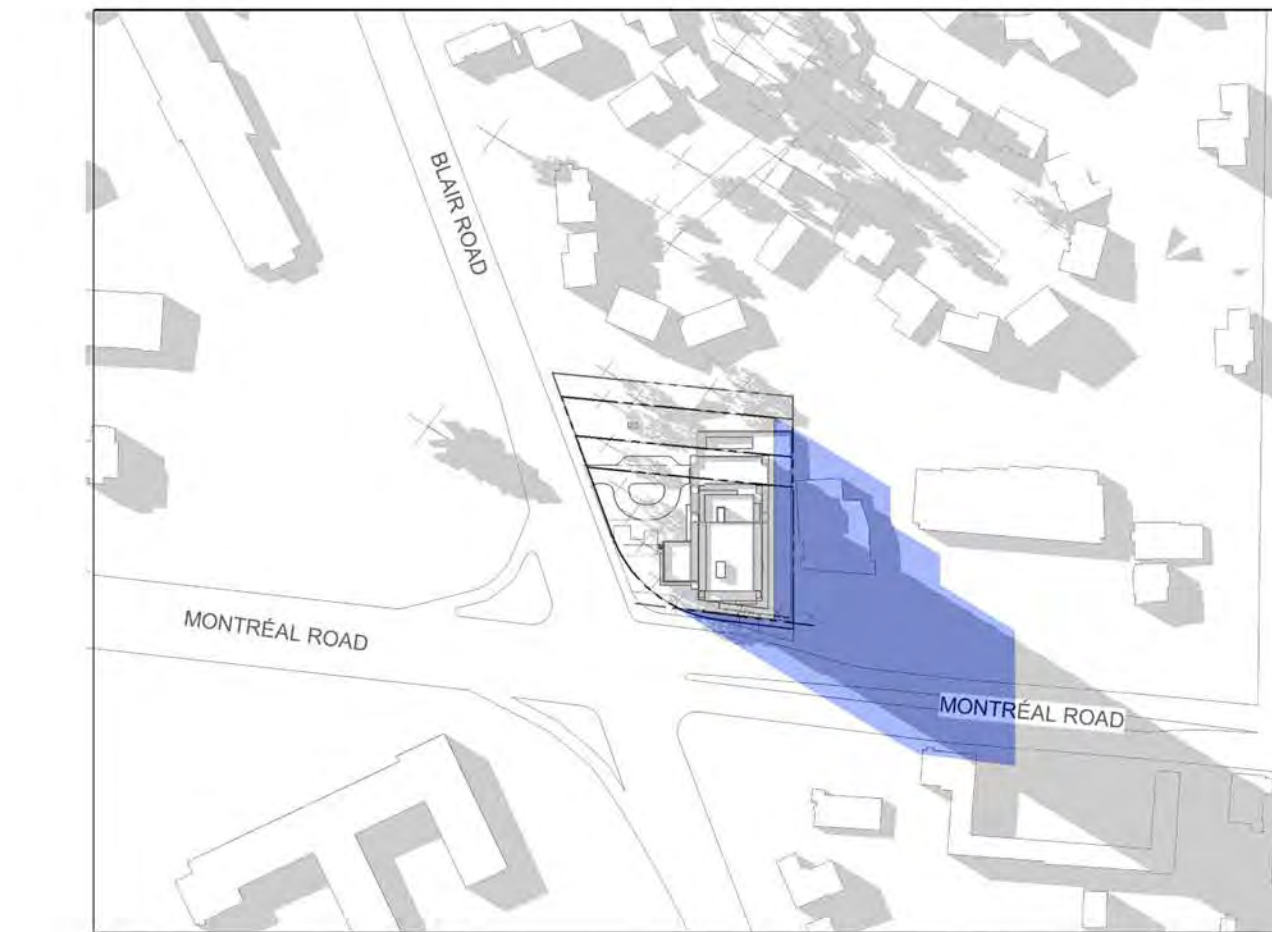
4:00 PM



5:00 PM



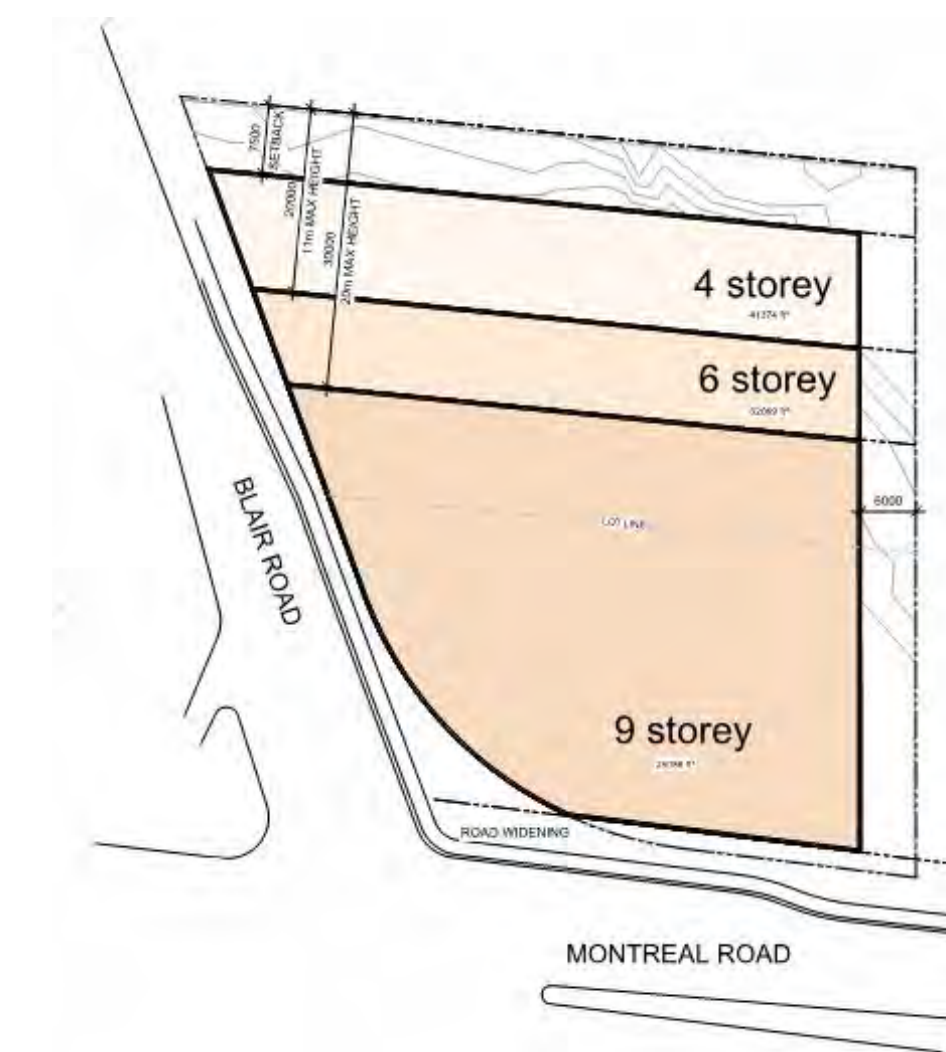
6:00 PM



7:00 PM




8:00 PM



COMBINED AM10 AS OF RIGHT

IT IS THE RESPONSIBILITY OF THE APPROPRIATE CONTRACTOR TO CHECK AND VERIFY ALL DIMENSIONS ON SITE AND TO REPORT ALL ERRORS AND/OR OMISSIONS TO THE ARCHITECT.  
ALL CONTRACTORS MUST COMPLY WITH ALL PERTINENT CODES AND BY-LAWS.  
THIS DRAWING MAY NOT BE USED FOR CONSTRUCTION UNTIL SIGNED BY THE ARCHITECT.  
DO NOT SCALE DRAWINGS.  
COPYRIGHT RESERVED.

No.	DESCRIPTION	DDMMYY
7	ISSUED FOR ROUND 1 SPC COMMENTS	Jan. 13, 23
6	ISSUED FOR SPC APPLICATION	Aug. 31, 22
5	ISSUED TO CONSULTANT	Aug. 22, 22
4	ISSUED FOR CONSULTANT REVIEW	Aug. 08, 22
3	ISSUED FOR REVIEW	July 27, 22
2	ISSUED FOR UDRP	Sep. 10, 21
1	ISSUED FOR ZONING AMENDMENT APP.	May 10, 21



CLIENT:



ARCHITECT:

**rla/architecture**  
56 Beech Street, Ottawa, Ontario K1S 3J6  
t.613.724.9932 f.613.724.1209 www.rodericklahey.ca

PROJECT TITLE:  
**1649 MONTREAL ROAD**

OTTAWA, ONTARIO  
SHEET TITLE:  
**SUN STUDY - JUNE  
(PROPOSED vs COMBINED  
AM10 AS OF RIGHT)**

DRAWN: Author  
CHECKED: Checker

SCALE: SHEET No:  
**A-507**

PROJECT No:  
2037

PAPER SIZE: ISO Full Sheet B1 (1070.00 x 1000.00mm)

PLOT SCALE: 1:1

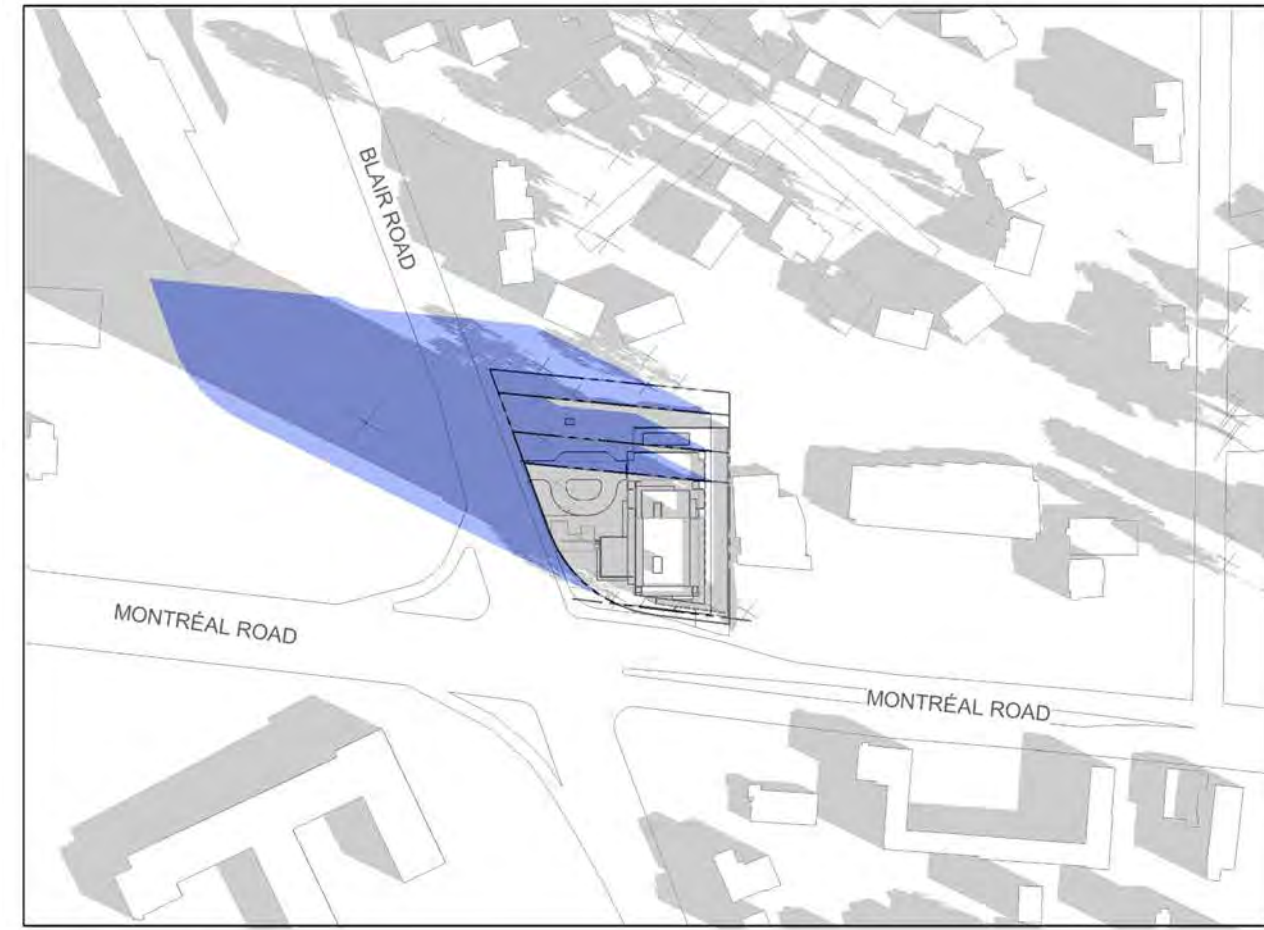
C:\Users\msal\Documents\2037 - 1649 Montreal Road - RZ - rla\as4\2023.rvt

PLOT DATE: 2023-01-14 12:26 PM

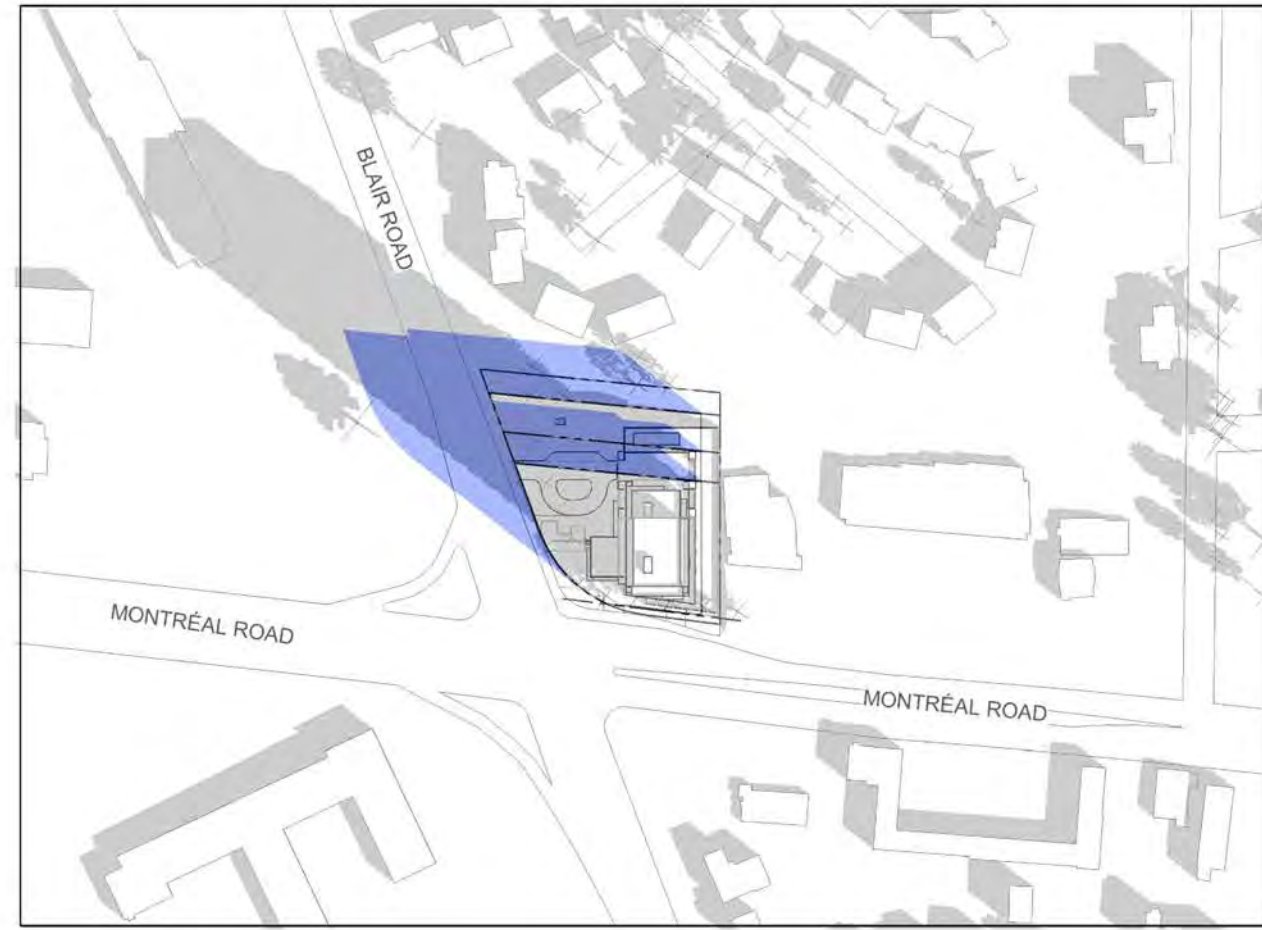
DDP-1-22-2132



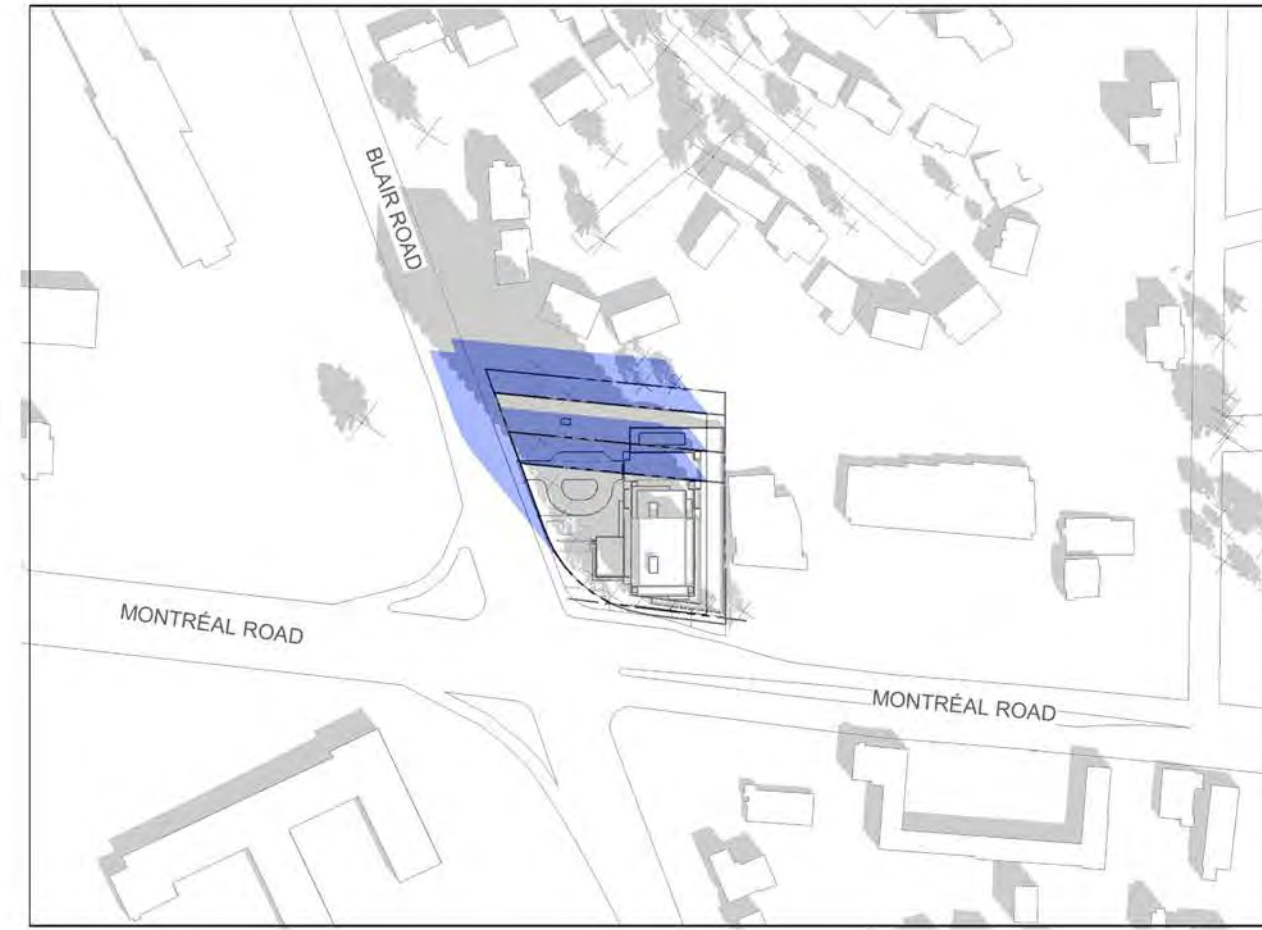
SEPTEMBER 21 (DST)



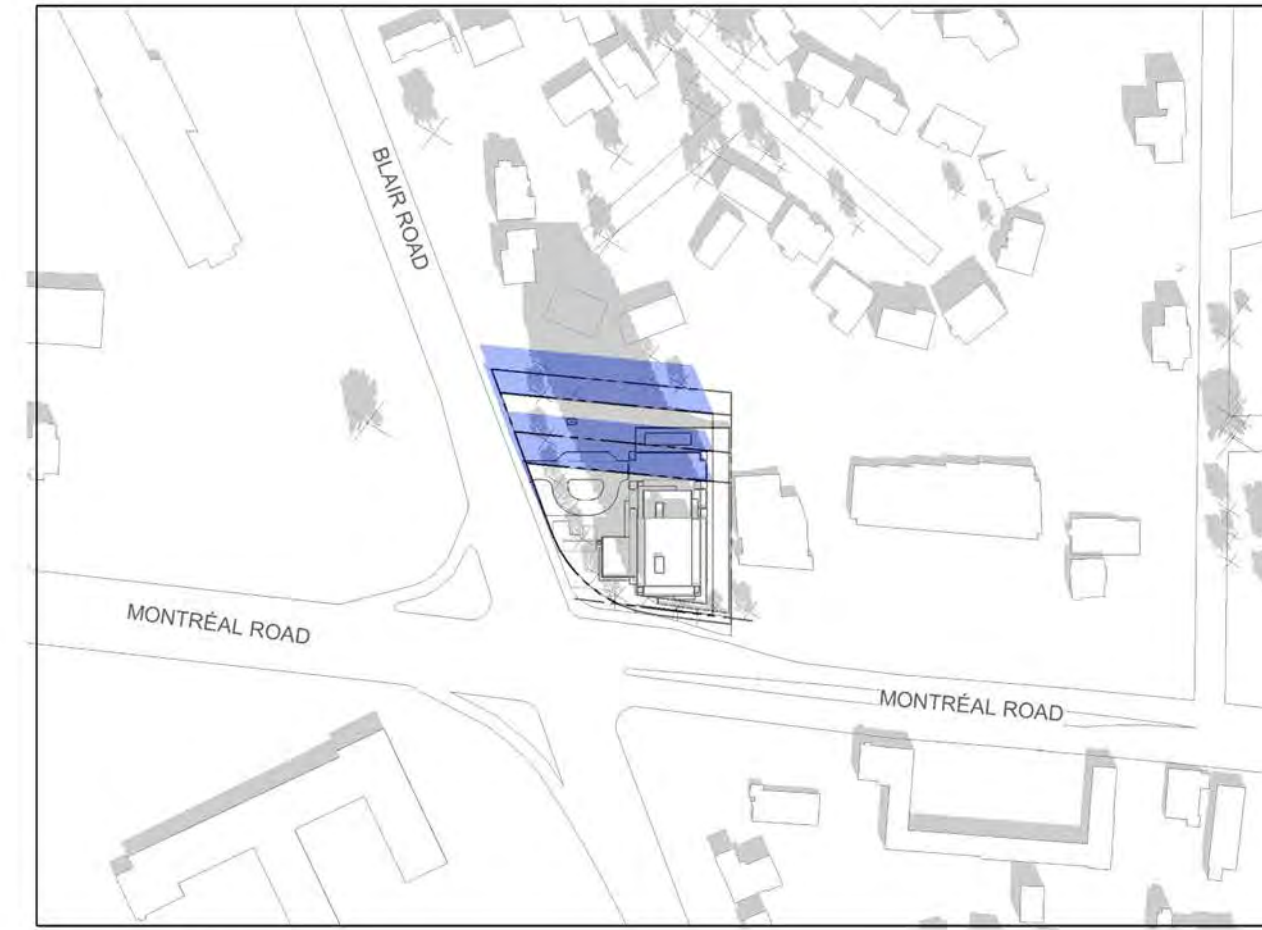
8:00 AM



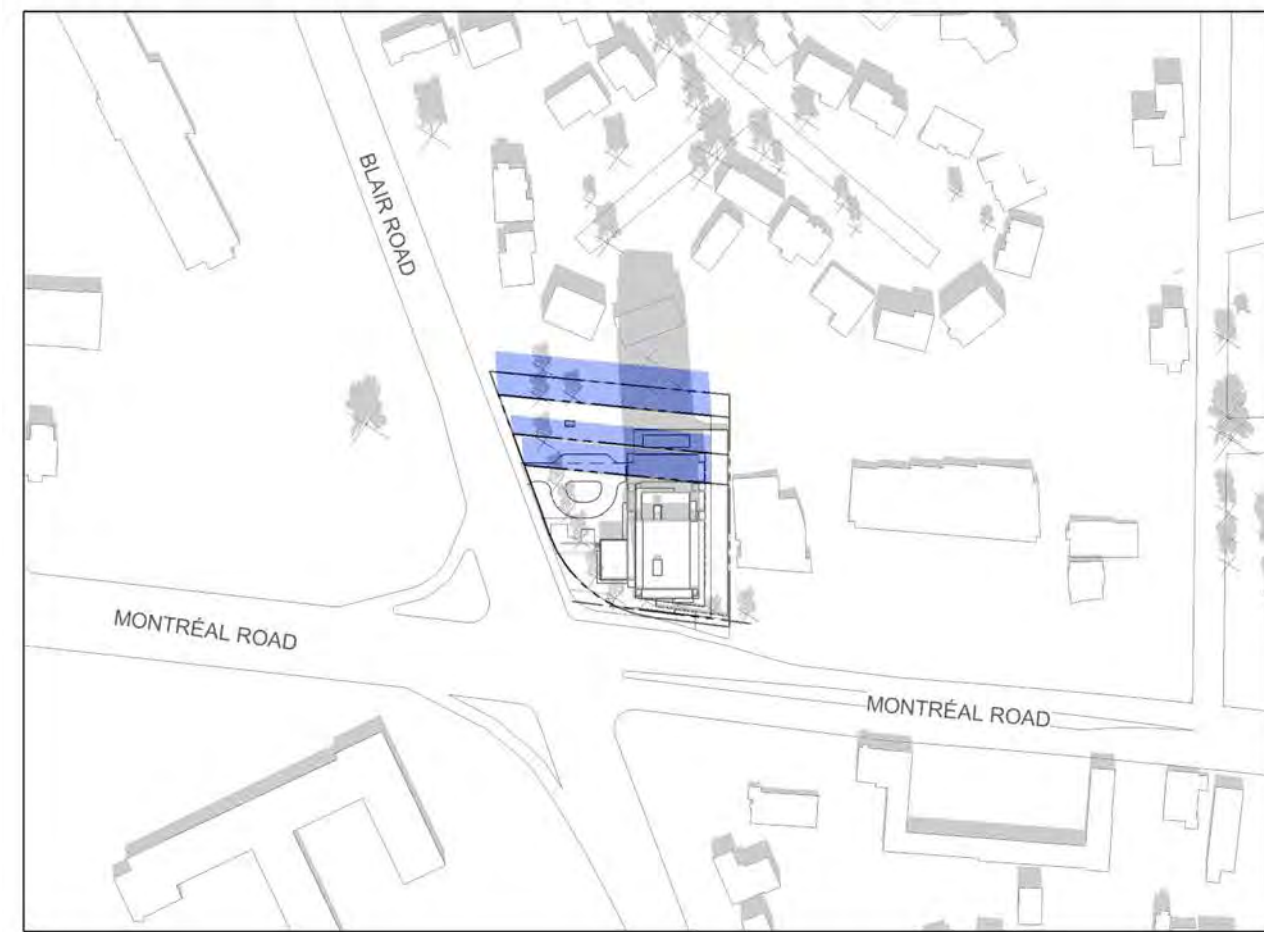
9:00 AM



10:00 AM



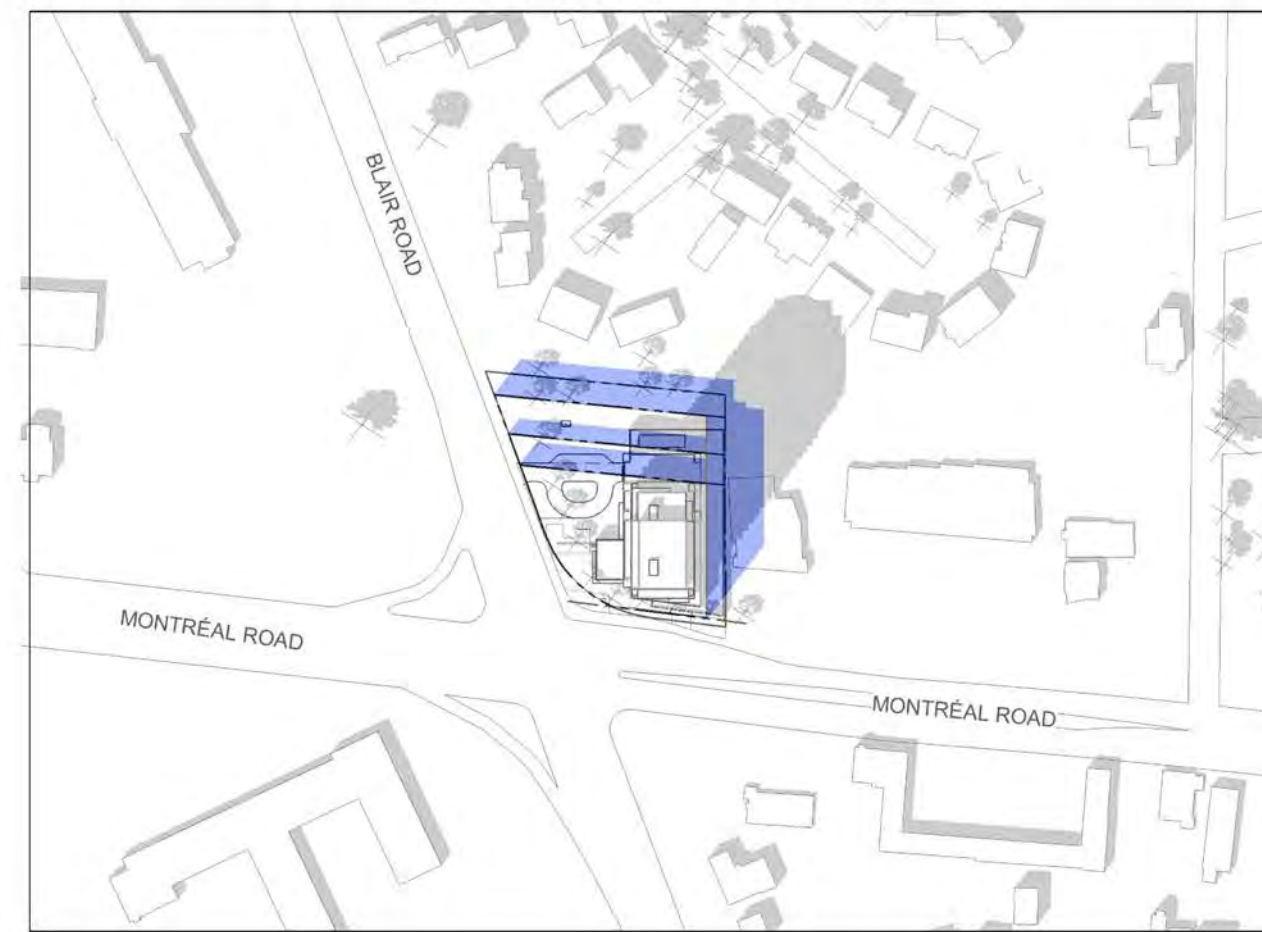
11:00 AM



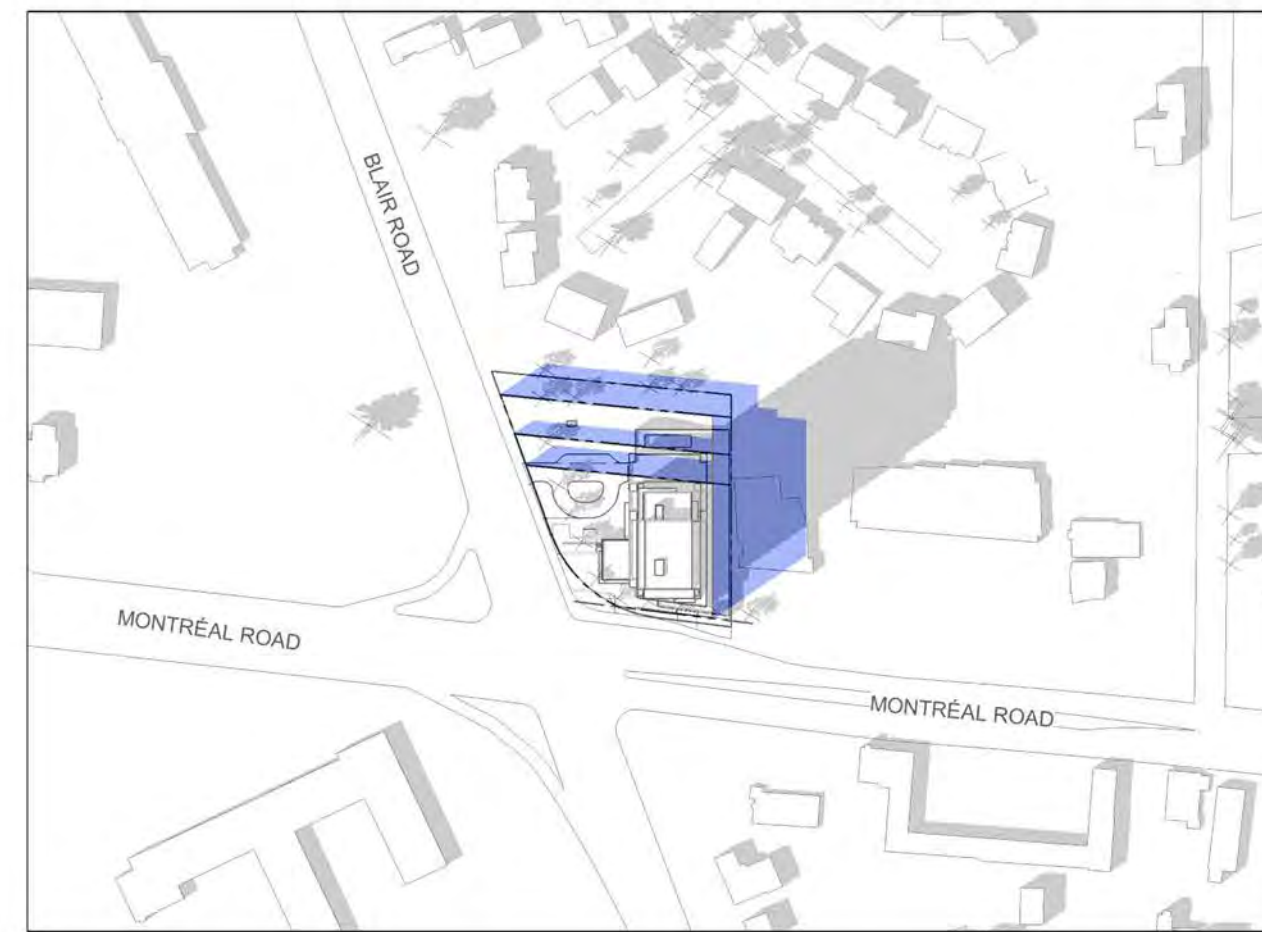
12:00 PM



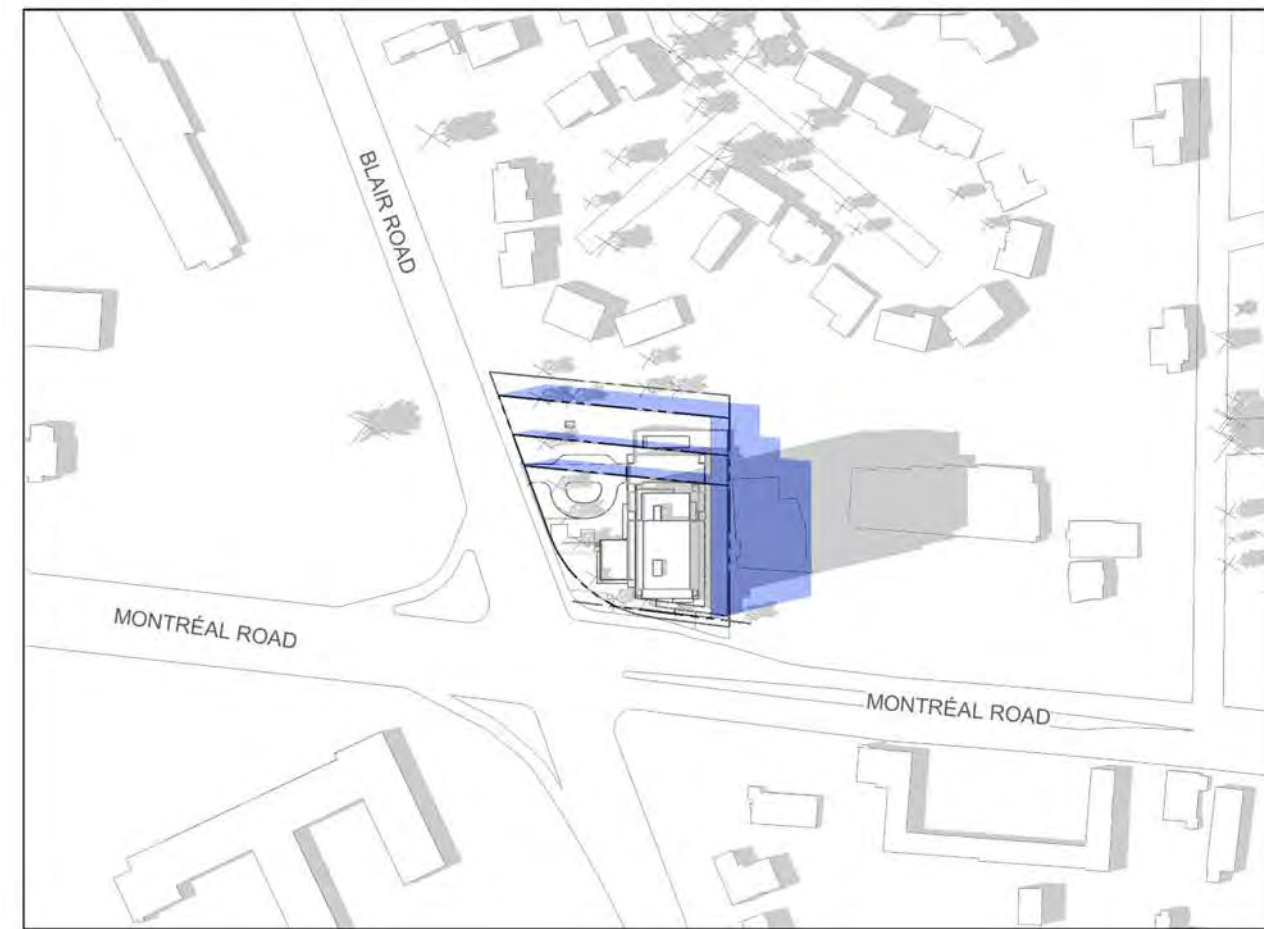
1:00 PM



2:00 PM



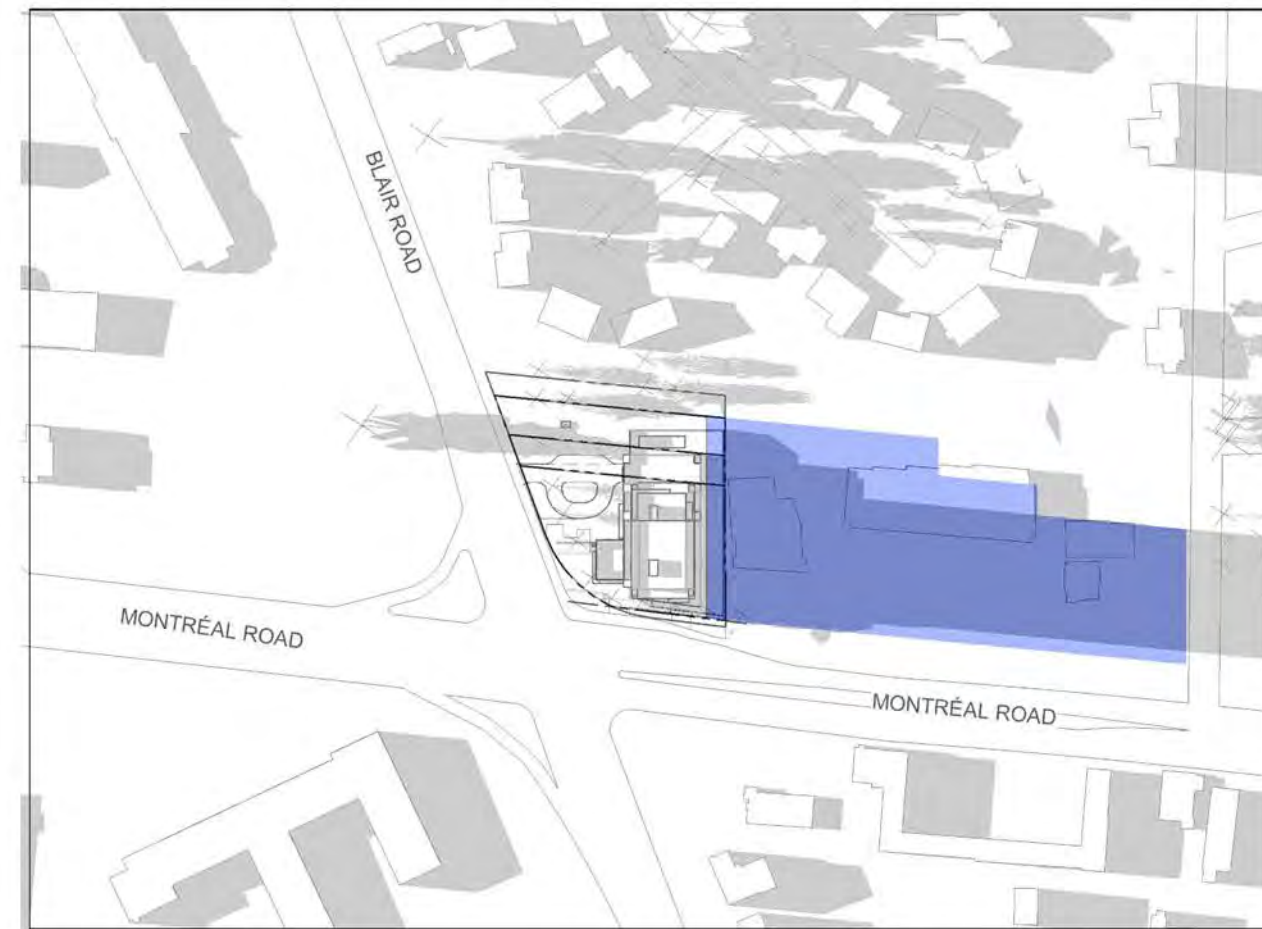
3:00 PM



4:00 PM



5:00 PM




6:00 PM



COMBINED AM10 AS OF RIGHT

IT IS THE RESPONSIBILITY OF THE APPROPRIATE CONTRACTOR TO CHECK AND VERIFY ALL DIMENSIONS ON SITE AND TO REPORT ALL ERRORS AND/OR OMISSIONS TO THE ARCHITECT.  
ALL CONTRACTORS MUST COMPLY WITH ALL PERTINENT CODES AND BY-LAWS.  
THIS DRAWING MAY NOT BE USED FOR CONSTRUCTION UNTIL SIGNED BY THE ARCHITECT.  
DO NOT SCALE DRAWINGS.  
COPYRIGHT RESERVED.

No.	DESCRIPTION	DDMMYY
7	ISSUED FOR ROUND 1 SPC COMMENTS	Jan. 13, 23
6	ISSUED FOR SPC APPLICATION	Aug. 31, 22
5	ISSUED TO CONSULTANT	Aug. 22, 22
4	ISSUED FOR CONSULTANT REVIEW	Aug. 08, 22
3	ISSUED FOR REVIEW	July 27, 22
2	ISSUED FOR UDRP	Sep. 10, 21
1	ISSUED FOR ZONING AMENDMENT APP.	May 10, 21



CLIENT:



ARCHITECT:

**rla/architecture**  
56 Beech Street, Ottawa, Ontario K1S 3J6  
t.613.724.9932 f.613.724.1209 www.rodericklahey.ca

PROJECT TITLE:

1649 MONTREAL ROAD

OTTAWA, ONTARIO

SHEET TITLE:

SUN STUDY - SEP (PROPOSED vs COMBINED AM10 AS OF RIGHT)

DRAWN:

Author

CHECKED:

Checker

SCALE:

SHEET No:

PROJECT No:

2037

**A-508**



DECEMBER 21



9:00 AM



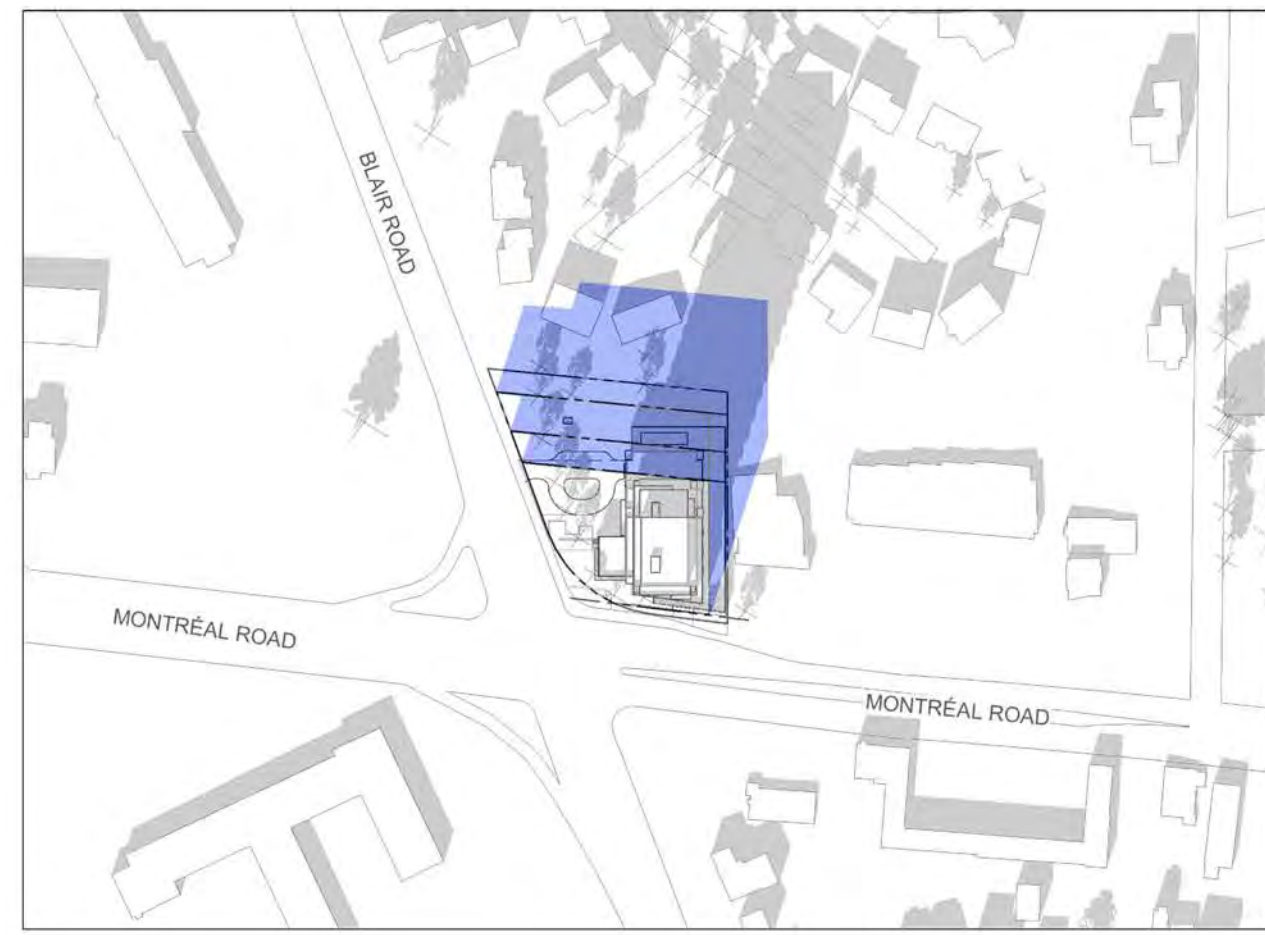
10:00 AM



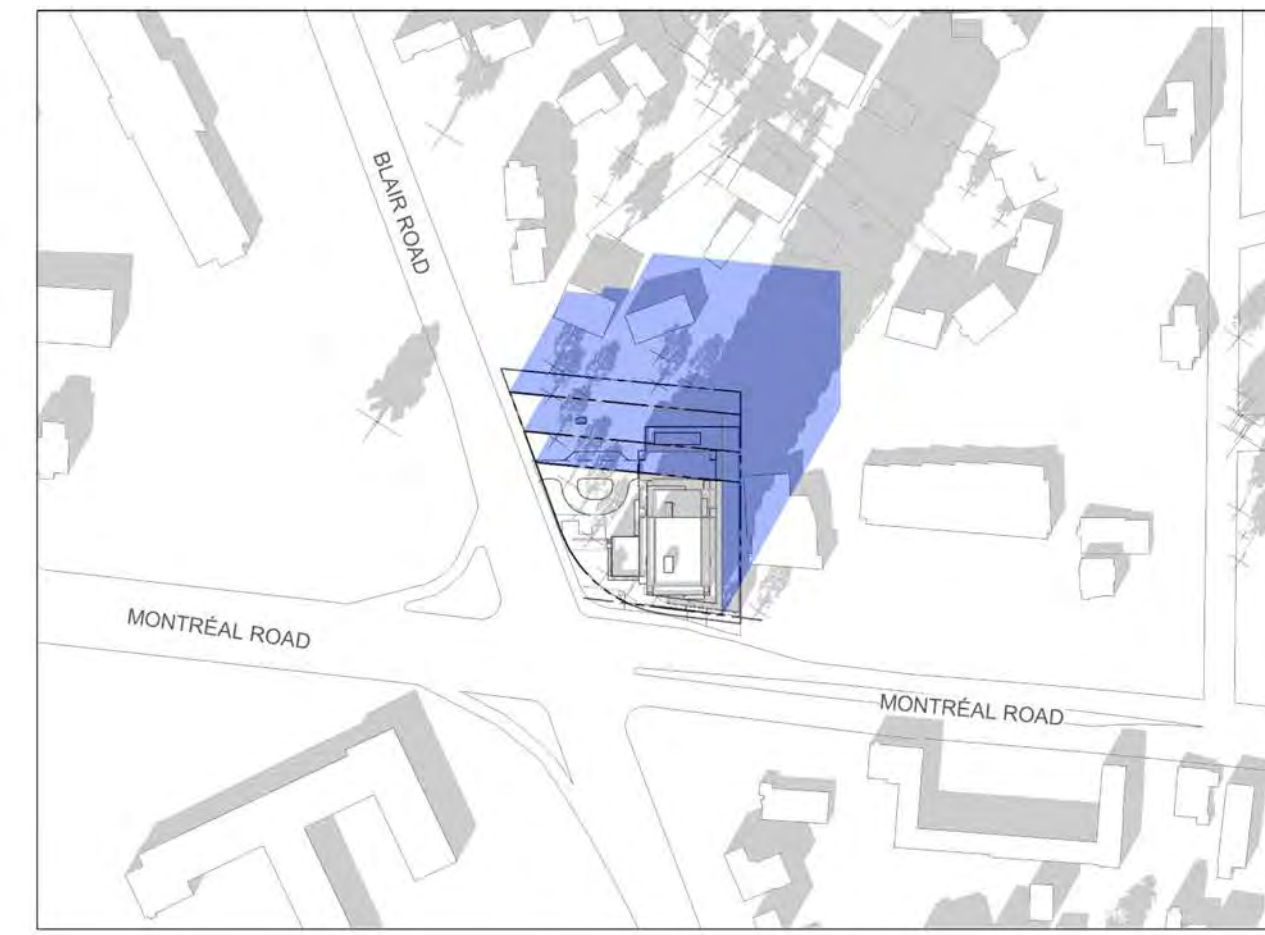
11:00 AM



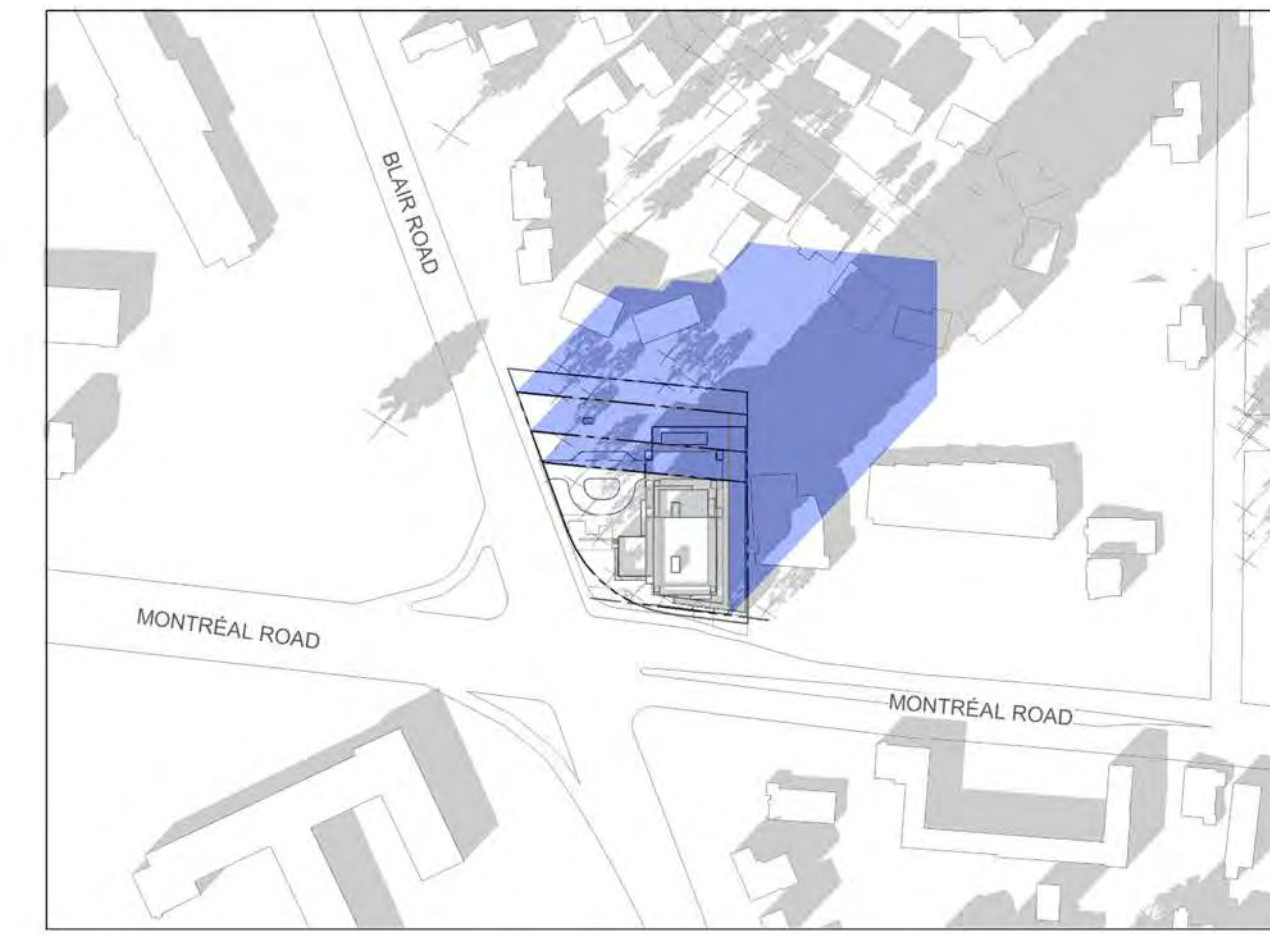
12:00 PM



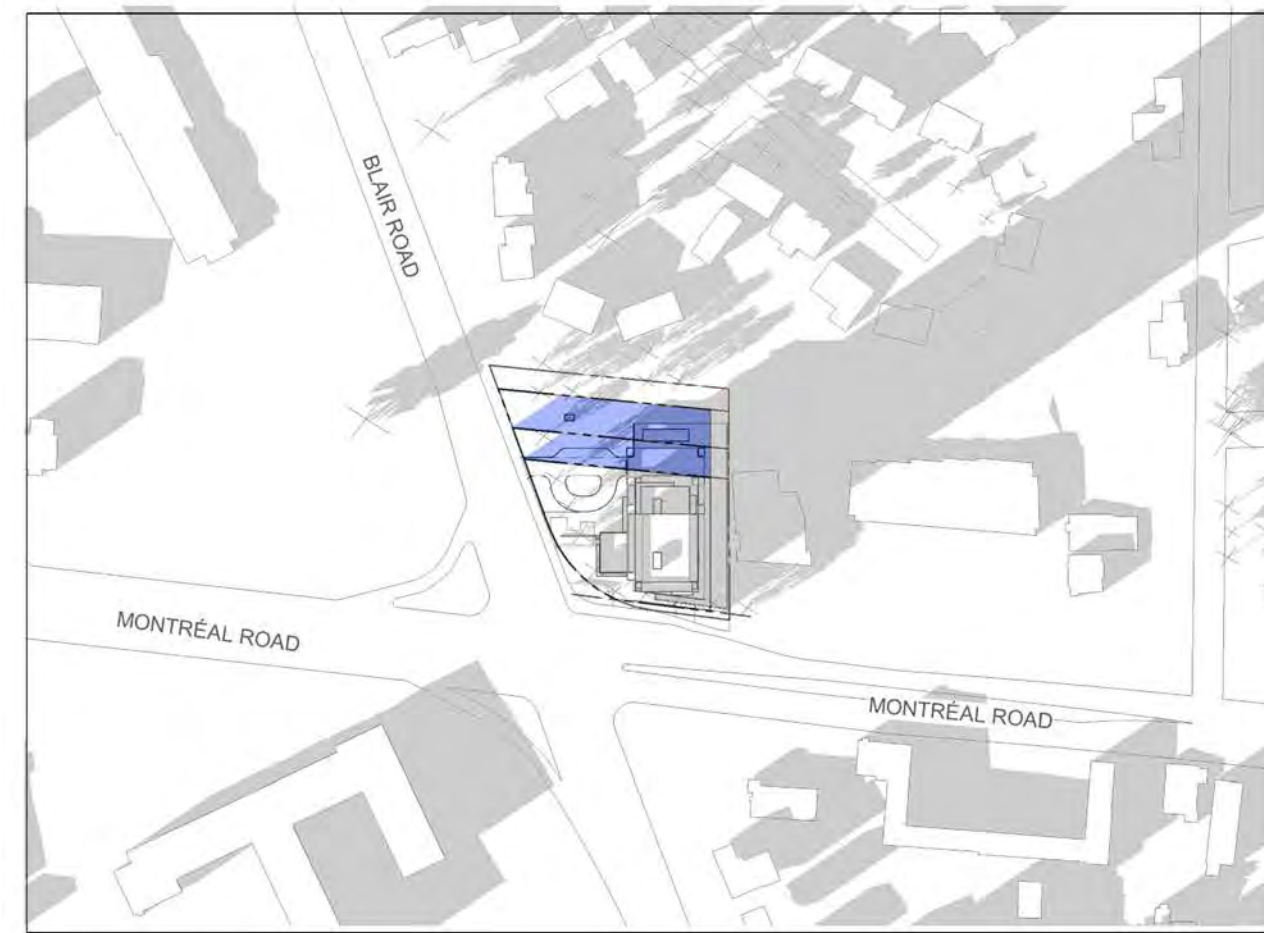
1:00 PM



2:00 PM



3:00 PM



4:00 PM



COMBINED AM10 AS OF RIGHT

IT IS THE RESPONSIBILITY OF THE APPROPRIATE CONTRACTOR TO CHECK AND VERIFY ALL DIMENSIONS ON SITE AND TO REPORT ALL ERRORS AND/OR OMISSIONS TO THE ARCHITECT.  
ALL CONTRACTORS MUST COMPLY WITH ALL PERTINENT CODES AND BY-LAWS.  
THIS DRAWING MAY NOT BE USED FOR CONSTRUCTION UNTIL SIGNED BY THE ARCHITECT.  
DO NOT SCALE DRAWINGS.  
COPYRIGHT RESERVED.

No.	DESCRIPTION	DDMMYY
7	ISSUED FOR ROUND 1 SPC COMMENTS	Jan. 13, 23
6	ISSUED FOR SPC APPLICATION	Aug. 31, 22
5	ISSUED TO CONSULTANT	Aug. 22, 22
4	ISSUED FOR CONSULTANT REVIEW	Aug. 08, 22
3	ISSUED FOR REVIEW	July 27, 22
2	ISSUED FOR UDRP	Sep. 10, 21
1	ISSUED FOR ZONING AMENDMENT APP.	May 10, 21

REVISIONS:

ARCHITECT SEAL: NORTH ARROW:

CLIENT:

ARCHITECT:   
56 Beech Street, Ottawa, Ontario K1S 3J6  
t.613.724.9932 f.613.724.1209 www.rodericklahey.ca

PROJECT TITLE:  
**1649 MONTREAL ROAD**

OTTAWA, ONTARIO

SHEET TITLE:  
**SUN STUDY - DEC (PROPOSED vs COMBINED AM10 AS OF RIGHT)**

DRAWN: Author  
CHECKED: Checker

SCALE: SHEET No:

PROJECT No: 2037  
**A-509**

PAPER SIZE: ISO Full Sheet B1 (1077.00 x 1050.00mm)

PLOT SCALE: 1:1

C:\Users\msawal\Documents\2037 - 1649 Montreal Road - RZ - residential\2023\11

PLOT DATE: 2023-11-14 12:26 PM

DDP-1-22-2132